AEI Consultants

August 2, 2021

PHASE I ENVIRONMENTAL SITE ASSESSMENT

DRAFT

Property Information:
1520 West San Carlos Street
San Jose, Santa Clara County, California 95126

Project Information:
AEI Project No. 443358
Client Reference No. Project Number #21-082

Prepared For:
David J. Powers & Associates
1871 The Alameda Suite 200
San Jose, California 95126

Prepared By:
AEI Consultants
2500 Camino Diablo, Suite 100
Walnut Creek, CA 94597-3940

Environmental Due Diligence

Building Assessments

Site Investigation & Remediation

Energy Performance & Benchmarking

Industrial Hygiene

Construction Risk Management

Zoning Analysis Reports & ALTA Surveys

AEI Consultants

August 2, 2021

Shannon George
David J. Powers & Associates
1871 The Alameda Suite 200
San Jose, California 95126

Subject: **Phase I Environmental Site Assessment**
1520 West San Carlos Street
San Jose, California 95126
AEI Project No. 443358
Client Reference No. Project Number #21-082

Dear Shannon George:

AEI Consultants is pleased to provide the *Phase I Environmental Site Assessment* of the above referenced property. This assessment was authorized and performed in accordance with the scope of services engaged.

We appreciate the opportunity to provide services to you. If you have any questions concerning this report, or if we can assist you in any other matter, please contact me at (408) 829-8679 or TGolino@aeiconsultants.com.

Sincerely,
DRAFT
Tory Golino
Vice President
AEI Consultants

DRAFT

PROJECT SUMMARY

1520 West San Carlos Street, San Jose, Santa Clara County, California 95126
AEI Project No. 443358

Report Section		REC	CREC	HREC	OEC	Recommended Action
1.0	Introduction					None
2.0	Site and Vicinity Description					None
3.0	Historical Review of Site and Vicinity	✔				Phase II ESA
4.0	Regulatory Agency Records Review					None
5.0	Regulatory Database Records Review					None
6.0	Interviews and User Provided Information					None
7.0	Site Reconnaissance	✔				Phase II ESA
8.1	Asbestos-Containing Building Materials				✔	Pre-demolition survey
8.2	Lead-Based Paint				✔	Pre-demolition survey
8.3	Radon					None
8.4	Mold					None

DRAFT

TABLE OF CONTENTS

EXECUTIVE SUMMARY 4
Findings 6
Conclusions, Opinions, and Recommendations 7
1.0 INTRODUCTION 8
1.1 Scope of Work 8
1.2 Additional Services 8
1.3 Significant Assumptions 8
1.4 Limitations 9
1.5 Limiting Conditions/Deviations 10
1.6 Data Failure and Data Gaps 11
1.7 Reliance 11
2.0 SITE AND VICINITY DESCRIPTION 13
2.1 Site Location and Description 13
2.2 On-Site Utilities 14
2.3 Site and Vicinity Characteristics 14
2.4 Physical Setting 14
3.0 HISTORICAL REVIEW OF SITE AND VICINITY 16
3.1 Aerial Photographs 16
3.2 Sanborn Fire Insurance Maps 18
3.3 City Directories 18
3.4 Historical Topographic Maps 22
3.5 Chain of Title 22
4.0 REGULATORY AGENCY RECORDS REVIEW 23
4.1 Local Environmental Health Department and/or State Environmental Agency 23
4.2 Fire Department 23
4.3 Building Department 23
4.4 Planning Department 23
4.5 Assessor's Office 24
4.6 Other Agencies Searched 24
4.7 Oil and Gas Wells 25
4.8 Oil and Gas Pipelines 25
4.9 State Environmental Superliens 25
4.10 State Property Transfer Laws 25
5.0 REGULATORY DATABASE RECORDS REVIEW 26
5.1 Records Summary 26
5.2 Vapor Migration 29
6.0 INTERVIEWS AND USER PROVIDED INFORMATION 30
6.1 Interviews 30
6.2 User Provided Information 31
6.3 Previous Reports and Other Provided Documentation 32
6.4 Environmental Lien Search 33
7.0 SITE RECONNAISSANCE 34
7.1 Subject Property Reconnaissance Findings 35
7.2 Adjoining Property Reconnaissance Findings 36
8.0 NON-ASTM SERVICES 37
8.1 Asbestos-Containing Building Materials 37
8.2 Lead-Based Paint 38
8.3 Radon 39
8.4 Mold 39
9.0 SIGNATURE OF ENVIRONMENTAL PROFESSIONALS 41
10.0 REFERENCES 42

DRAFT

TABLE OF APPENDICES

APPENDIX A: FIGURES
APPENDIX B: PROPERTY PHOTOGRAPHS
APPENDIX C: REGULATORY DATABASE
APPENDIX D: HISTORICAL SOURCES
APPENDIX E: REGULATORY AGENCY RECORDS
APPENDIX F: CLIENT REQUIRED INFORMATION
APPENDIX G: QUALIFICATIONS
APPENDIX H: LIST OF COMMONLY USED ABBREVIATIONS

DRAFT

EXECUTIVE SUMMARY

AEI Consultants (AEI) was retained by David J. Powers & Associates to conduct a Phase I ESA in conformance with AEI's contract and the scope and limitations of ASTM Standard Practice E1527-13 and the EPA Standards and Practices for All Appropriate Inquiries (40 CFR Part 312) for the property located at 1520 West San Carlos Street, San Jose, Santa Clara County, California (the "subject property"). Any exceptions to, or deletions from, this practice are described in Sections 1.4, 1.5, and 1.6 of this report.

Pertinent subject property information is noted below:

PROPERTY INFORMATION	
Site Address(es)	1520 West San Carlos Street, San Jose, Santa Clara County, California 95126
Additional Addresses	1500, 1510, 1518, 1522, 1524, 1526 and 1528 West San Carlos Street 309, 315, 325 and 329 South Willard Avenue
Historical Address	1300 Stevens Creek Road
Property ID (APN or Block/Lot)	277-18-021, 022, 023, 024, 025, 026
Location	Southern side of West San Carlos Street and western side of South Willard Avenue
Property Type	Retail - Free Standing and Residential
SITE AND BUILDING INFORMATION	
Approximate Site Acreage/Source	2.04/Assessor
Number of Buildings	14
Building Construction Date(s)/Source	Not provided/Assessor 1950 (329 South Willard); 1915 (325 South Willard); 1930 (315 South Willard); 1915 (309 South Willard); 1955 (1500 West San Carlos); 1948 (1520-1528 West San Carlos) / Historical Sanborn maps and aerial photographs
Building Square Footage (SF)/Source	16,991/Assessor
Number of Floors/Stories	1 and 2
Basement or Subgrade Area(s)	Yes; partial basement (residences)
Number of Units	20
Additional Improvements	Storage buildings (1500 and 1520-1528 West San Carlos Street), garages and sheds (residential properties) and landscaped areas
On-site Occupant(s)	AMC Auto Sales (1500 West San Carlos Street) Vacant unit (1520 West San Carlos Street) Ann's Beauty & Barber (1522 West San Carlos Street) Pinata's La Fiesta (1524 West San Carlos Street) Bravo Creative (1526 West San Carlos Street) Shipping X Net (1528 West San Carlos Street) Residential tenants (309, 315, 325 and 329 South Willard Avenue)
Current On-site Operations/Use	General residential, retail, office and auto sales, washing/ detailing uses

DRAFT

Current Use of Hazardous Substances	None identified
REGULATORY INFORMATION	
Regulatory Database Listing(s)	None identified

A chronological summary of historical subject property information is as follows:

Date Range	Subject Property Description and Occupancy (Historical Addresses)	Source(s)
Prior to 1915	Unknown use/Data failure; refer to Section 1.6.1	Aerial photographs, Sanborn maps, agency records
1915 to 1948	Unknown use/Data failure; refer to Section 1.6.1	City directories, aerial photograph, assessor records
1915 to 1940	Residential and vacant land	Sanborn map, city directories
1940 to 1948	Residential	City directories, aerial photograph, assessor records
1948 to Present	Residential, retail, office and auto sales lot (and possible auto repair)	Aerial photographs, city directories, site observations, Sanborn maps, agency records

The immediately surrounding properties consist of the following:

Direction	Tenant/Use (Address)	Regulatory Database Listing(s)
North	West San Carlos Street followed by: Office building (1499 West San Carlos Street), North Willard Street and Buena Vista Midtown - residential (1535 West San Carlos Street)	1531 West San Carlos (former address) - CUPA Listings 1537 West San Carlos (former address) - CUPA Listings
East	South Willard Avenue followed by: Paved lot (1470 West San Carlos Street), single and multi-family residential buildings (326, 330, 332-348, 354 and 358 South Willard Avenue)	1470 West San Carlos Street - CUPA Listings, RCRA Non-Gen/NLR, EDR Historic Auto Stations, CERS, CERS Hazardous Waste 1478 West San Carlos Street (former address) - EDR Historic Auto Stations 1480 West San Carlos Street (former address) - CUPA Listings
South	Multi-family residential property (345 South Willard Avenue)	None identified
West	Multi-family residential properties (324 South Buena Vista Avenue and 1530 West San Carlos Street), vacant restaurant (1536 West San Carlos Street) and a billboard	None identified

DRAFT

If the surrounding properties are listed in the regulatory database, please refer to Section 5.1 for discussion.

FINDINGS

Recognized Environmental Condition (REC) is defined by the ASTM Standard Practice E1527-13 as the presence or likely presence of any hazardous substances or petroleum products in, on, or at a property: (1) due to release to the environment; (2) under conditions indicative of a release to the environment; or (3) under conditions that pose a material threat of a future release to the environment.

- One drain and associated sump/clarifier was observed at the vehicle washing/detailing area at the AMC Auto Sales property (1500 West San Carlos Street). The sump appeared to be concrete-lined, and were presumably associated with vehicle washing activities performed on site. This feature has the potential to act as a conduit to the subsurface of the subject property. As detailed in Section 3.0, historical vehicle sales and possible vehicle service operations have been conducted at the subject property from 1948 to Present with hazardous substances and petroleum products presumably utilized on site. Based on the long term use of the drain and clarifier system, the potential exists that a release oil, grease, or improperly disposed substances from these features may have resulted in an impact to the subsurface of the subject property.

Controlled Recognized Environmental Condition (CREC) is defined by the ASTM Standard Practice E1527-13 as a past release of hazardous substances or petroleum products that has been addressed to the satisfaction of the applicable regulatory authority, with hazardous substances or petroleum products allowed to remain in place subject to the implementation of required controls.

- AEI did not identify evidence of CRECs during the course of this assessment.

Historical Recognized Environmental Condition (HREC) is defined by the ASTM Standard Practice E1527-13 as a past release of any hazardous substances or petroleum products that has occurred in connection with the property and has been addressed to the satisfaction of the applicable regulatory authority or meeting unrestricted use criteria established by a regulatory authority, without subjecting the property to any required controls.

- AEI did not identify evidence of HRECs during the course of this assessment.

Other Environmental Considerations (OEC) warrant discussion, but do not qualify as RECs as defined by the ASTM Standard Practice E1527-13. These include, but are not limited to, de minimis conditions and/or environmental considerations such as the presence of ACMs, LBP, radon, mold, and lead in drinking water, which can affect the liabilities and financial obligations of the client, the health and safety of site occupants, and the value and marketability of the subject property. A de minimis condition is defined by the ASTM Standard as a condition that generally does not present a threat to human health or the environment and that generally would not be the subject of an enforcement action if brought to the attention of appropriate governmental agencies.

DRAFT

- According to AEI's client, demolition of the subject property buildings is planned for the near future. Regardless of building construction date, the EPA's NESHAP requires that a thorough asbestos survey be performed prior to demolition or renovation activities that may disturb ACMs. This requirement may be enforced by federal, state and local regulatory agencies, and specifies that all suspect ACMs be sampled to determine the presence or absence of asbestos prior to any renovation or demolition activities which may disturb them to prevent potential exposure to workers, building occupants, and the environment.
- Due to the age of the subject property buildings, there is a potential that LBP is present. AEI understands that demolition activities of the subject property buildings are planned. AEI recommends that the property owner consult with a certified Lead Risk Assessor to determine options for control of possible LBP hazards. Stringent local and State regulations may apply to LBP in association with building demolition and worker/ occupant protection. It should be noted that construction activities that disturb materials or paints containing any amount of lead may be subject to certain requirements of the OSHA lead standard contained in 29 CFR 1910.1025 and 1926.62.
- AEI observed interior areas of the subject property buildings in order to identify the presence of mold. AEI did not note obvious visual or olfactory indications of the presence of mold, nor did AEI observe obvious indications of significant water damage. However, water stained and damaged ceiling material were observed in the 1520 and 1528 West San Carlos Street units. Based upon the planned demolition of the structure, no additional action appears warranted at this time.

CONCLUSIONS, OPINIONS, AND RECOMMENDATIONS

We have performed a Phase I Environmental Site Assessment in conformance with the scope and limitations of ASTM Standard Practice E1527-13 and the EPA Standards and Practices for All Appropriate Inquiries (40 CFR Part 312) of 1520 West San Carlos Street, San Jose, Santa Clara County, California, the *subject property*. Any exceptions to, or deletions from, this practice are described in Sections 1.4, 1.5, and 1.6 of this report.

AEI did not identify evidence of RECs or CRECs in connection with the property except for those previously identified in the Findings section. AEI recommends the following:

- Phase II subsurface investigation in the area of the drain and sump/clarifier at the 1500 West San Carlos Street property.
- Preparation of a Site Management Plan per applicable regulations as a part of the planned demolition of onsite structures and site redevelopment with mixed use buildings

DRAFT

1.0 INTRODUCTION

This report documents the methods and findings of the Phase I Environmental Site Assessment performed in conformance with AEI's contract and scope and limitations of ASTM Standard Practice E1527-13 and the EPA Standards and Practices for All Appropriate Inquiries (40 CFR Part 312) for the property located at 1520 West San Carlos Street, San Jose, Santa Clara County, California (Appendix A: Figures and Appendix B: Property Photographs).

1.1 SCOPE OF WORK

The purpose of the Phase I ESA is to assist the client in identifying potential RECs, in accordance with ASTM E1527-13, associated with the presence of any hazardous substances or petroleum products, their use, storage, and disposal at and in the vicinity of the subject property. Property assessment activities focused on: 1) a review of federal, state, tribal, and local databases that identify and describe underground fuel tank sites, leaking underground fuel tank sites, hazardous waste generation sites, and hazardous waste storage and disposal facility sites within the ASTM approximate minimum search distance; 2) a property and surrounding site reconnaissance, and interviews with the past and present owners and current occupants and operators to identify potential environmental contamination; and 3) a review of historical sources to help ascertain previous land use at the site and in the surrounding area.

1.2 ADDITIONAL SERVICES

Other Environmental Considerations such as ACMs, LBP, lead in drinking water, radon, mold, and wetlands can result in business environmental risks for property owners which may disrupt current or planned operations or cash flow and are generally beyond the scope of a Phase I assessment as defined by ASTM E1527-13. Based upon the agreed-on scope of services this ESA did not include subsurface or other invasive assessments, business environmental risks, or other services not specifically identified and discussed herein.

1.3 SIGNIFICANT ASSUMPTIONS

The following assumptions are made by AEI in this report. AEI relied on information derived from secondary sources including governmental agencies, the client, designated representatives of the client, property contact, property owner, property owner representatives, computer databases, and personal interviews. AEI has reviewed and evaluated the thoroughness and reliability of the information derived from secondary sources including government agencies, the client, designated representatives of the client, property contact, property owner, property owner representatives, computer databases, or personal interviews. It appears that all information obtained from outside sources and reviewed for this assessment is thorough and reliable. However, AEI cannot guarantee the thoroughness or reliability of this information.

Groundwater flow, unless otherwise specified by on-site well data or well data from the subject property or nearby sites, is inferred from contour information depicted on the USGS topographic maps. AEI assumes the property has been correctly and accurately identified by the client, designated representative of the client, property contact, property owner, and property owner's representatives.

DRAFT

1.4 LIMITATIONS

Property conditions, as well as local, state, tribal, and federal regulations can change significantly over time. Therefore, the recommendations and conclusions presented as a result of this assessment apply strictly to the environmental regulations and property conditions existing at the time the assessment was performed. Available information has been analyzed using currently accepted assessment techniques and it is believed that the inferences made are reasonably representative of the property. AEI makes no warranty, expressed or implied, except that the services have been performed in accordance with generally accepted environmental property assessment practices applicable at the time and location of the assessment.

Considerations identified by ASTM as beyond the scope of a Phase I ESA that may affect business environmental risk at a given property include the following: ACMs, radon, LBP, lead in drinking water, wetlands, regulatory compliance, cultural and historical resources, industrial hygiene, health and safety, ecological resources, endangered species, indoor air quality, mold, and high voltage lines. These environmental issues or conditions may warrant assessment based on the type of the property transaction; however, they are considered non-scope issues under ASTM Standard Practice E1527-13.

If requested by the client, these non-scope issues are discussed herein. Otherwise, the purpose of this assessment is solely to satisfy one of the requirements for qualification of the innocent landowner defense, contiguous property owner or bona fide prospective purchaser under CERCLA. ASTM Standard Practice E1527-13 and the United States EPA Standards and Practices for All Appropriate Inquiries (40 CFR Part 312) constitute the "all appropriate inquiry into the previous ownership and uses of the property consistent with good commercial or customary practice" as defined in:

1. 42 U.S.C. § 9601(35)(B), referenced in the ASTM Standard Practice E1527-13.
2. Sections 101(35)(B) (ii) and (iii) of CERCLA and referenced in the EPA Standards and Practices for All Appropriate Inquiries (40 CFR Part 312).
3. 42 U.S.C. § 9601(40) and 42 U.S.C. § 9607(q).

The Phase I Environmental Site Assessment is not, and should not be construed as, a warranty or guarantee about the presence or absence of environmental contaminants that may affect the property. Neither is the assessment intended to assure clear title to the property in question. The sole purpose of assessment into property title records is to ascertain a historical basis of prior land use. All findings, conclusions, and recommendations stated in this report are based upon facts, circumstances, and industry-accepted procedures for such services as they existed at the time this report was prepared (i.e., federal, state, and local laws, rules, regulations, market conditions, economic conditions, political climate, and other applicable matters). All findings, conclusions, and recommendations stated in this report are based on the data and information provided, current subject property use, and observations and conditions that existed on the date and time of the property reconnaissance.

DRAFT

Responses received from local, state, or federal agencies or other secondary sources of information after the issuance of this report may change certain facts, findings, conclusions, or circumstances to the report. A change in any fact, circumstance, or industry-accepted procedure upon which this report was based may adversely affect the findings, conclusions, and recommendations expressed in this report.

AEI's limited radon screening, if included, is intended to provide a preliminary screening to evaluate the potential presence of elevated radon concentrations at the site. The proposed scope is not intended to define the full extent of the presence of radon at the subject property. As such, the results should be used for lending purposes only. The recommendations and conclusions presented as a result of the limited preliminary radon screening apply strictly to the property conditions existing at the time the sampling was performed. The sample analytical results are only valid for the time, place, and condition of the site at the time of collection and AEI does not warrant that the results will be repeatable or are representative of past or future conditions.

1.5 Limiting Conditions/Deviations

The performance of this assessment was limited by the following:

- While additional assessments may have been conducted on the subject property, these documents must be provided for AEI's review in order for the information to be summarized/included in this report. Please refer to Section 6.3 for a summary of previous reports and other documentation provided to AEI during this assessment.
- The User did not complete the ASTM User Questionnaire or provide the User information to AEI. AEI assumes that qualification for the LLPs is being established by the User in documentation outside of this assessment.
- AEI requested an interview with the subject property owner; however, the subject property owner has not responded as of this report date. Based on the quality of information obtained from other sources, this limitation is not expected to alter the overall findings of this assessment.
- AEI was not permitted access to the interior of the residences on the subject property. In addition, AEI was not able to access the interior of storage buildings (1500 and 1520-1528 West San Carlos Street) and the interior of the 1526 West San Carlos Street unit. Due to the residential and retail nature of occupancy, the limited access is not expected to significantly alter the findings of this assessment.
- Due to the large volume of vehicles and equipment at the 315 South Willard Avenue property, direct visual observation of the ground in many areas was not possible. Features may be present that were not observed during AEI's site inspection.
- On July 19, 2021, San Jose Fire Department (SJFD) was contacted for information on the subject property in order to identify historical tenants/use, property development, and/or hazardous substance/petroleum product handling. Due to the time frame of this assessment, records at the SJFD were not available for review. However, based on the quality of information obtained from other sources including SJBD and the EDR regulatory database report, this limitation is not expected to significantly alter the findings of this assessment.

DRAFT

1.6 Data Failure and Data Gaps

According to ASTM E1527-13, data gaps occur when the Environmental Professional is unable to obtain information required by the Standard, despite good faith efforts to gather such information. Pursuant to ASTM E1527-13, only significant data gaps, defined as those that affect the ability of the Environmental Professional to identify RECs, need to be documented.

Data failure is one type of data gap. According to ASTM E1527-13, data failure occurs when all of the standard historical sources that are reasonably ascertainable and likely to be useful have been reviewed and yet the objectives have not been met. Pursuant to ASTM E1527-13, historical sources are required to document property use back to the property's first developed use or back to 1940, whichever is earlier, or periods of five years or greater.

1.6.1 Data Failure

The following data failure was identified during the course of this assessment:

Data Failure	The earliest historical resource obtained during this assessment was a Sanborn fire insurance map from 1915 indicating that the subject property was developed with residences and out buildings. The lack of historical sources for the subject property dating back to first developed use represents historical data source failure. However, as it is assumed that the subject property would have been previously used for residential purposes, if not undeveloped, this data failure is not expected to significantly alter the findings of this assessment.
Information/Sources Consulted	Aerial photographs, city directories, Sanborn fire insurance maps, agency records, interviews

Data Failure	Historical sources were not obtained at five-year intervals dating back to first developed use. AEI was not able to track the history of the subject property between the years 1915 and 1940 as none of the historical sources utilized as part of this assessment covered this time period. The 1915 Sanborn map identifies the subject property as residential and vacant land. The 1940 city directory indicates the subject property was occupied by residences. Thus, it is assumed that during this time period the subject property would have been residences, if not vacant land. Therefore, this data failure is not expected to significantly alter the findings of this assessment.
Information/Sources Consulted	Aerial photographs, city directories, Sanborn fire insurance maps, agency records, interviews

1.6.2 Significant Data Gaps

AEI did not identify significant data gaps which affected our ability to identify RECs.

1.7 Reliance

All reports, both verbal and written, are for the benefit of David J. Powers & Associates. This report has no other purpose and may not be relied upon by any other person or entity without the written consent of AEI. Either verbally or in writing, third parties may come into possession of this report or all or part of the information generated as a result of this work. In the absence of

a written agreement with AEI granting such rights, no third parties shall have rights of recourse or recovery whatsoever under any course of action against AEI, its officers, employees, vendors, successors or assigns. Reliance is provided in accordance with AEI's contract and Terms and Conditions executed by David J. Powers & Associates on July 13, 2021. The limitation of liability defined in the Terms and Conditions is the aggregate limit of AEI's liability to the client and all relying parties.

DRAFT

2.0 SITE AND VICINITY DESCRIPTION

2.1 SITE LOCATION AND DESCRIPTION

PROPERTY INFORMATION	
Site Address(es)	1520 West San Carlos Street, San Jose, Santa Clara County, California 95126
Additional Addresses	1500, 1510, 1518, 1522, 1524, 1526 and 1528 West San Carlos Street 309, 315, 325 and 329 South Willard Avenue
Historical Address	1300 Stevens Creek Road
Property ID (APN or Block/Lot)	277-18-021, 022, 023, 024, 025, 026
Location	Southern side of West San Carlos Street and western side of South Willard Avenue
Property Type	Retail - Free Standing and Residential
SITE AND BUILDING INFORMATION	
Approximate Site Acreage/Source	2.04/Assessor
Number of Buildings	14
Building Construction Date(s)/Source	Not provided/Assessor 1950 (329 South Willard); 1915 (325 South Willard); 1930 (315 South Willard); 1915 (309 South Willard); 1955 (1500 West San Carlos); 1948 (1520-1528 West San Carlos) / Historical Sanborn maps and aerial photographs
Building Square Footage (SF)/Source	16,991/Assessor
Number of Floors/Stories	1 and 2
Basement or Subgrade Area(s)	Yes; partial basement (residences)
Number of Units	20
Additional Improvements	Storage buildings (1500 and 1520-1528 West San Carlos Street), garages and sheds (residential properties) and landscaped areas
On-site Occupant(s)	AMC Auto Sales (1500 West San Carlos Street) Vacant unit (1520 West San Carlos Street) Ann's Beauty & Barber (1522 West San Carlos Street) Pinata's La Fiesta (1524 West San Carlos Street) Bravo Creative (1526 West San Carlos Street) Shipping X Net (1528 West San Carlos Street) Residential tenants (309, 315, 325 and 329 South Willard Avenue)
Current On-site Operations/Use	General residential, retail, office and auto sales, washing/ detailing uses
Current Use of Hazardous Substances	None identified
REGULATORY INFORMATION	
Regulatory Database Listing(s)	None identified

DRAFT

2.2 On-Site Utilities

Utility	Source/System Information
Heating System	Natural gas
Cooling System	Electricity
Potable Water	City of San Jose
Sewage Disposal/Treatment	City of San Jose

Utility source/system information listed in the table above is provided by Mr. Patrick Kallas, unless otherwise noted above.

2.3 Site and Vicinity Characteristics

The subject property is located in a mixed residential and commercial area of San Jose, California. The immediately surrounding properties consist of the following:

Direction	Tenant/Use (Address)	Regulatory Database Listing(s)
North	West San Carlos Street followed by: Office building (1499 West San Carlos Street), North Willard Street and Buena Vista Midtown - residential (1535 West San Carlos Street)	1531 West San Carlos (former address) - CUPA Listings 1537 West San Carlos (former address) - CUPA Listings
East	South Willard Avenue followed by: Paved lot (1470 West San Carlos Street), single and multi-family residential buildings (326, 330, 332-348, 354 and 358 South Willard Avenue)	1470 West San Carlos Street - CUPA Listings, RCRA Non-Gen/NLR, EDR Historic Auto Stations, CERS, CERS Hazardous Waste 1478 West San Carlos Street (former address) - EDR Historic Auto Stations 1480 West San Carlos Street (former address) - CUPA Listings
South	Multi-family residential property (345 South Willard Avenue)	None identified
West	Multi-family residential properties (324 South Buena Vista Avenue and 1530 West San Carlos Street), vacant restaurant (1536 West San Carlos Street) and a billboard	None identified

If the surrounding properties are listed in the regulatory database, please refer to Section 5.1 for discussion.

2.4 Physical Setting

Geologic Unit: Description/Source	Marine sedimentary and alluvial deposits of the Cenozoic era/USGS and United States Department of the Interior
Soil Series: Description/Source	Urban Land - Newpark Complex with 0-2% slopes - moderately well drained silty clay loam and fine sandy loam with a depth of 79 inches; parent material described as alluvium derived from metamorphic and sedimentary rock and/or

DRAFT

	alluvium derived from metavolcanics; urban land index identified 70% urban land with Newpark and minor components on the remaining 30% of the site area/USDA Soil Survey
Groundwater Flow Direction/Source	Northeast/Topographic map interpretation
Estimated Depth to Groundwater/ Source	20 feet bgs/SLR's April 2021 Removal Action Completion Report for 333 Page Street, San Jose, California (located approximately 300 feet east of the subject property)
Surface waters on the subject property or adjoining sites	None
Additional notes	None

Note: Groundwater flow direction can be influenced locally and regionally by the presence of local wetland features, surface topography, recharge and discharge areas, horizontal and vertical inconsistencies in the types and location of subsurface soils, and proximity to water pumping wells. Depth and gradient of the water table can change seasonally in response to variation in precipitation and recharge, and over time, in response to urban development such as storm water controls, impervious surfaces, pumping wells, cleanup activities, dewatering, seawater intrusion barrier projects near the coast, and other factors.

DRAFT

3.0 HISTORICAL REVIEW OF SITE AND VICINITY

Reasonably ascertainable standard historical sources as outlined in ASTM Standard E1527-13 were used to determine previous uses and occupancies of the subject property that are likely to have led to RECs in connection with the subject property. A chronological summary of historical data found, including but not limited to aerial photographs, historical city directories, Sanborn fire insurance maps, and agency records, is as follows:

Date Range	Subject Property Description and Occupancy (Historical Addresses)	Source(s)
Prior to 1915	Unknown use/Data failure; refer to Section 1.6.1	Aerial photographs, Sanborn maps, agency records
1915 to 1948	Unknown use/Data failure; refer to Section 1.6.1	City directories, aerial photograph, assessor records
1915 to 1940	Residential and vacant land	Sanborn map, city directories
1940 to 1948	Residential	City directories, aerial photograph, assessor records
1948 to Present	Residential, retail, office and auto sales lot (and possible auto repair)	Aerial photographs, city directories, site observations, Sanborn maps, agency records

The following historical addresses were associated with the subject property: 1500, 1510, 1518, 1522, 1524, 1526 and 1528 West San Carlos Street; 309, 315, 325 and 329 South Willard Avenue; and 1300 Stevens Creek Road. These addresses were also researched as part of this assessment.

The former automobile sales and possible automotive repair uses of the subject property is of potential environmental concern. Refer to Section 7.1.2 for a further discussion.

If available, copies of historical sources are provided in Appendix D.

3.1 AERIAL PHOTOGRAPHS

AEI reviewed aerial photographs of the subject property and surrounding area. A search was made of the ERIS collection of aerial photographs. Aerial photographs were reviewed for the following years:

Year(s)	Subject Property Description	Adjoining Site Descriptions
1948	Developed with residential-type buildings.	NORTH: Roadway followed by vacant land and a residential-type building EAST: Roadway followed by residential and commercial-type buildings SOUTH: Residential WEST: Residential

DRAFT

Year(s)	Subject Property Description	Adjoining Site Descriptions
1954	Developed with a commercial-type building, residential-type buildings and paved lot.	NORTH: Roadway followed by residential and commercial-type buildings EAST: No significant changes SOUTH: No significant changes WEST: Residential and commercial
1960	No significant changes	NORTH: Roadway followed by residential and commercial-type buildings EAST: Roadway followed by a paved lot with vehicles and residential-type buildings SOUTH: No significant changes WEST: Residential and commercial
1970	No significant changes	NORTH: No significant changes EAST: No significant changes visible SOUTH: No significant changes WEST: No significant changes visible
1980	No significant changes	NORTH: No significant changes EAST: No significant changes SOUTH: No significant changes WEST: Residential-type buildings, paved lot and commercial-type building
1993	No significant changes	NORTH: No significant changes EAST: No significant changes SOUTH: No significant changes WEST: No significant changes visible
2005	No significant changes	NORTH: Roadway followed by vacant land and small commercial-type buildings EAST: No significant changes SOUTH: No significant changes WEST: No significant changes
2014, 2018*	No significant changes	NORTH: Roadway followed by an apartment complex and commercial-type building EAST: No significant changes SOUTH: No significant changes WEST: No significant changes

DRAFT

AEI did not identify potential environmental concerns in association with the historical use of the subject property during the aerial photograph review.

* Due to copyright restrictions, copies of the aerial photographs reviewed are not included in the appendices, but can be viewed online at historicaerials.com and through Google Earth.

3.2 SANBORN FIRE INSURANCE MAPS

Sanborn Fire Insurance maps were developed in the late 1800s and early 1900s for use as an assessment tool for fire insurance rates in urbanized areas. A search was made of the EDR collection of Sanborn Fire Insurance maps.

The following maps were reviewed:

Year(s)	Subject Property Description (Listed Address)	Adjoining Site Descriptions
1915	The subject property is depicted as developed with residences and out buildings.	NORTH: Stevens Creek Road followed by residences and a road EAST: Roadway followed by vacant land and residences SOUTH: Residences and out buildings WEST: Residential and vacant land
1950	The subject property is depicted as developed with five stores, small office building, residences and out buildings.	NORTH: West San Carlos Street followed by a garment factory/photo finishing building, residences and a road EAST: Roadway followed by a used auto sales lot, office and residences SOUTH: No significant changes depicted WEST: Residential
1956	The subject property is depicted as developed with five stores, small office building, auto sales lot, residences and out buildings.	NORTH: West San Carlos Street followed by a carpenter shop, residences, office and a road EAST: No significant changes depicted SOUTH: No significant changes depicted WEST: Residential and a store
1966	The subject property is depicted as currently developed with six stores, apartment building, auto sales lot, residences and out buildings.	NORTH: West San Carlos Street followed by a restaurant and store, auto laundry, office and a road EAST: No significant changes depicted SOUTH: No significant changes depicted WEST: Residential and a restaurant

The former automobile sales and possible automotive repair uses of the subject property is of potential environmental concern. Refer to Section 7.1.2 for a further discussion.

3.3 CITY DIRECTORIES

A search of historical city directories was conducted for the subject property utilizing EDR. Please refer to the appendices for a complete list of historical subject property tenants identified by EDR. Directories were reviewed in approximate five-year increments from 1940 to 2014. The first listing for the subject property appeared in 1940. The following table summarizes the results of the city directory search.

Year(s)	Address - Occupant Listed
1940	1520 West San Carlos – Residential

DRAFT

Year(s)	Address - Occupant Listed
1945	1520 West San Carlos – Residential 309 South Willard – Residential 315 South Willard – Residential 325 South Willard – Residential 329 South Willard – Residential
1950	1510 West San Carlos – Dorn & Jones Real Estate 1518 West San Carlos – Residential 1520 West San Carlos – Marino cigars 1522 West San Carlos – Carmin Falco auto repair, Motor Parts Company wholesale 1524 West San Carlos – Van Vieck Realty 1526 West San Carlos – WH Smith Linoleums 1528 West San Carlos – JP McGuire Paint and General Contractor 309 South Willard – Residential 315 South Willard – Residential 325 South Willard – Residential 329 South Willard – Residential
1955	1500 West San Carlos – Collegiate Motors used cars 1510 West San Carlos – Zerosoft Water Softeners Company 1518 West San Carlos – Residential 1520 West San Carlos – Empire Sheet Metal and Heating 1522 West San Carlos – Addressograph Sales Agency and Multigraph Sales Agency 1524 West San Carlos – Bonnie Ireland Letter Shop 1526 West San Carlos – Wayne's Linoleum & Shades 1528 West San Carlos – Pacific Judo Academy 315 South Willard – Residential 325 South Willard – Residential 329 South Willard – Residential
1957	1510 West San Carlos – Glad Go Motors 1518 West San Carlos – Resdential 1522 West San Carlos – Addressograph Sales Agency and Multigraph Sales Agency 1524 West San Carlos – Bonnie Ireland direct mail advertising 1526 West San Carlos – Wayne Smith Linoleum and Shade Company 1528 West San Carlos – William Montero Pacific Judo Academy 309 South Willard – Pine Tree Nursing Home 325 South Willard – Residential
1960	1510 West San Carlos – Al Greeninger used cars 1520 West San Carlos – Western Bowling Supplies 1522 West San Carlos – Vacant 1524 West San Carlos – Ireland Direct Mail Advertising 1526 West San Carlos – Wayne's Linoleum & Shade Company 1528 West San Carlos – Custom Kitchens 309 South Willard – Pine Tree Nursing Home 315 South Willard – Residential 325 South Willard – Residential 329 South Willard – Residential
1963	1510 West San Carlos – House of Hard Tops West 1520 West San Carlos – Western Bowling Supply 1524 West San Carlos – Bill Ireland direct mail advertising 1526 West San Carlos – Wayne Smith Linoleum and Shade Company 1528 West San Carlos – Acme Business Machines

DRAFT

Year(s)	Address - Occupant Listed
	309 South Willard – Burbank Nursing Home 325 South Willard – Residential 329 South Willard – Residential
1966	1500 West San Carlos – Boyd & Floyd Cars 1520 West San Carlos – M&W Bowling Supplies 1522 West San Carlos – Beauty Belle Coiffures 1524 West San Carlos – Ireland Direct Mail Advertising 1526 West San Carlos – Wayne's Linoleum & Shade Company and Venetian Blinds Laundry 1528 West San Carlos – Acme Business Machines 309 South Willard – Burbank Family Home 315 South Willard – Vacant 329 South Willard – Residential
1970	1520 West San Carlos – Jer Marai Saucy Sales 1522 West San Carlos – Pacific Studio photography 1524 West San Carlos – Ireland Direct Mail Advertising 1526 West San Carlos – Wayne's Linoleum & Shade Company and Venetian Blinds Laundry 1528 West San Carlos – Acme Business Machines 309 South Willard – Residential 315 South Willard – Residential 325 South Willard – Residential 329 South Willard – Apartments
1975	1500 West San Carlos – Bell's Used Cars 309 South Willard – Matthews Sunnyside Place Home for Retarded Male Adults 325 South Willard – Residential 329 South Willard – Residential 1520 West San Carlos – Vacant 1522 West San Carlos – Coast Cycle Accessories 1524 West San Carlos – Ireland Direct Mail Advertising 1526 West San Calos – Carpet & Linoleum Plaza 1528 West San Carlos – Tracy Kemp Karate 315 South Willard – Residential 325 South Willard – Residential
1980	1500 West San Carlos – Second Car City 329 South Willard – Residential
1985	1500 West San Carlos – Auto Row Sales and Lease 1520 West San Carlos – Dragon Tattoo 1526 West San Carlos – Carpet and Linoleum Plaza 1528 West San Carlos – Budget Awards 309 South Willard – Sunnyside Place Residential Care Home 325 South Willard – Residential 329 South Willard – Residential
1986	1500 West San Carlos – Alpine Auto Sales 1520 West San Carlos – Dragon Tattoo 1526 West San Carlos – Michael Malvase Carpet and Linoleum Plaza 1528 West San Carlos – Budget Awards 325 South Willard – Residential 329 South Willard – Residential

DRAFT

Year(s)	Address - Occupant Listed
1991	1500 West San Carlos – Alpine Auto Sales 1520 West San Carlos – Dragon Tattoo 1526 West San Carlos – Carpet and Linoleum Plaza, Floorcraft 1528 West San Carlos – Budget Awards 309 South Willard – Sunnyside Place Residential Care Home 329 South Willard – Residential
1996	1500 West San Carlos – Alpine Auto Sales 1520 West San Carlos – Yankee Engineuity and Dragon Tattoo 1522 West San Carlos – Rainbow Gifts & Balloons 1524 West San Carlos – Dulceria Carnival Party Supply 1526 West San Carlos – Participaciones Sociales Exclusivas 1528 West San Carlos – Budget Awards 309 South Willard – Sunnyside Place Residential Care Home 325 South Willard – Residential 329 South Willard – Residential
2000	1500 West San Carlos – Alpine Auto Sales 1520 West San Carlos – Yankee Engineuity and Dragon Tattoo 1522 West San Carlos – Rainbow Gifts & Balloons, Rainbow Smoke Shop 1524 West San Carlos – Dulceria Carnival Party Supply 1526 West San Carlos – No Current Listings 1528 West San Carlos – Budget Awards
2006	1500 West San Carlos – Modern Classics and San Francisco International Fine 1520 West San Carlos – Dragon Tattoo and Yankee Engineuity 1526 West San Carlos –Fernando's Tuxedo 1528 West San Carlos – Budget Awards 309 South Willard – No Current Listing 315 South Willard – Residential 325 South Willard – No Current Listing 329 South Willard – Residential
2010	1500 West San Carlos – Senna Motors 1520 West San Carlos – San Jose Restoration Church 1522 West San Carlos – Ann's Beauty Barber and Horizons Portrait Studio 1524 West San Carlos – Al Sanchez Income Tax 1526 West San Carlos – Carpet and Linoleum Plaza and Fernando's Tuxedo 1528 West San Carlos – LT Secret Gift and Pure Water 315 South Willard – TNT Truck N Tractor
2014	1500 West San Carlos – M&R Auto Sales 1520 West San Carlos – San Jose Restoration Church 1522 West San Carlos – Ann's Beauty Barber 1524 West San Carlos – Al Sanchez Income Tax 1526 West San Carlos – Fernando's Tuxedo 1528 West San Carlos – LT Secret Gift and Pure Water 315 South Willard – TNT Truck N Tractor

If listed above, XXXX indicates that the address is valid but there is no occupancy information available.

The former automobile sales and possible automotive repair uses of the subject property is of potential environmental concern. Refer to Section 7.1.2 for a further discussion.

DRAFT

3.4 HISTORICAL TOPOGRAPHIC MAPS

Based on the quality of information obtained from other sources, historical topographic maps were not reviewed as a part of this assessment.

3.5 CHAIN OF TITLE

Based on the quality of information obtained from other sources, a chain of title search was not performed as part of this assessment.

DRAFT

4.0 REGULATORY AGENCY RECORDS REVIEW

Local and state agencies, such as environmental health departments, fire prevention bureaus, and building and planning departments are contacted to identify any current or previous reports of hazardous substance use, storage, and/or unauthorized releases that may have impacted the subject property. In addition, information pertaining to AULs, defined as legal or physical restrictions, or limitations on the use of, or access to, a site or facility, is requested.

4.1 LOCAL ENVIRONMENTAL HEALTH DEPARTMENT AND/OR STATE ENVIRONMENTAL AGENCY

Agency	Date Contacted	Method of Contact	Name & Title of Contact	Agency Response
Santa Clara County Environmental Health Department (SCCEHD)	July 19, 2021	Website and Email	Ms. Melissa Belloso	No records on file

Agency	Date Contacted	Method of Contact	Name & Title of Contact	Agency Response
State Water Resources Control Board (SWRCB)	July 19, 2021	Website	GeoTracker	No records on file

4.2 FIRE DEPARTMENT

Agency	Date Contacted	Method of Contact	Name & Title of Contact	Agency Response
City of San Jose Fire Department (SJFD)	July 19, 2021	Email	Ms. Loretta Worthy	Response pending, refer to Section 1.5

4.3 BUILDING DEPARTMENT

Agency	Date Contacted	Method of Contact	Name & Title of Contact	Agency Response
City of San Jose Building Department (SJBD)	July 19, 2021	Website	Staff	Records discussed below

The subject property file included numerous electrical, plumbing and mechanical permits, construction permits, HVAC permits, window replacement permits, interior improvement permits, and open permits associated with planned site redevelopment. Evidence indicating current or prior use or storage of hazardous substances was not on file for the subject property with the SJBD.

4.4 PLANNING DEPARTMENT

Agency	Date Contacted	Method of Contact	Name & Title of Contact	Agency Response
City of San Jose Planning Department (SJPD)	July 19, 2021	Website and Telephone	Staff	No evidence indicating the existence of AULs on file for the subject property

DRAFT

4.5 ASSESSOR'S OFFICE

Agency	Date Contacted	Method of Contact	Name & Title of Contact	Agency Response
Santa Clara County Assessor's Office	July 19, 2021	Website	N/A	Information obtained is discussed below

Records Summary

APN	277-18-021, 022, 023, 024, 025, 026
Acreage	2.04 acres
Construction Date	Not provided
Building Square Footage	Not provided
Current Owner	Not provided

4.6 OTHER AGENCIES SEARCHED

Agency	Date Contacted	Method of Contact	Name & Title of Contact	Agency Response
CA Department of Toxic Substances Control (DTSC) Hazardous Waste Tracking System (HWTS)	July 19, 2021	Website	N/A	Records discussed below
CA DTSC EnviroStor	July 19, 2021	Website	N/A	No records on file
Bay Area Air Quality Management District (BAAQMD)	July 19, 2021	Website	Rochele Henderson	No records on file
Santa Clara Valley Water District (SCVWD)	July 19, 2021	Website	N/A	No well or historic solvent records were on file.

HWTS Records

HWTS identified the following records for the subject property:

- Yankee Engineuity (1520 A West San Carlos) - this site is listed as an inactive hazardous waste transporter facility as of June 1, 1997. No manifest records were included in HWTS.
- Yankee Engineuity (1520 A West San Carlos) - this site is listed as an inactive hazardous waste transporter facility as of June 30, 2005. No manifest records were included in HWTS.

No additional records for the subject property were included in the HWTS database.

DRAFT

4.7 Oil and Gas Wells

Agency	Date Referenced	Resource	Oil or gas wells located within 500 feet of the subject property
California Geologic Energy Management Division (CalGEM)	July 19, 2021	CalGEM Map	No

4.8 Oil and Gas Pipelines

Agency	Date Referenced	Resource	Pipelines located within 500 feet of the subject property
National Pipeline Mapping System (NPMS)	July 19, 2021	NPMS Public Map Viewer	No

4.9 State Environmental Superliens

In accordance with our approved scope of services, AEI did not assess whether the subject property is subject to any state environmental superliens.

4.10 State Property Transfer Laws

In accordance with our approved scope of services, AEI did not assess whether the subject property is subject to any state property transfer laws.

DRAFT

5.0 REGULATORY DATABASE RECORDS REVIEW

AEI contracted EDR to conduct a search of publicly available information from federal, state, tribal, and local databases containing known and suspected sites of environmental contamination and sites of potential environmental significance. Data gathered during the current regulatory database search is compiled by EDR into one regulatory database report. Location information for listed sites is designated using geocoded information provided by federal, state, or local agencies and commonly used mapping databases with the exception of "Orphan" sites. Due to poor or inadequate address information, Orphan sites are identified but not geocoded/mapped by EDR, rather, information is provided based upon vicinity zip codes, city name, and state. The number of listed sites identified within the approximate minimum search distance from the federal and state environmental records database listings specified in ASTM Standard E1527-13 is summarized in Section 5.1, along with the total number of Orphan sites. A copy of the regulatory database report, which includes detailed descriptions of the databases noted below, is included in Appendix C of this report.

In determining if a listed site is a potential environmental concern to the subject property, AEI generally applies the following criteria to classify the site as lower potential environmental concern: 1) the site only holds an operating permit (which does not imply a release), 2) the site's distance from, and/or topographic position relative to, the subject property, and/or 3) the site has recently been granted "No Further Action" by the appropriate regulatory agency.

Regulatory database listings associated with the subject property, adjoining site(s) and/or nearby sites of concern that were determined to warrant additional discussion are identified and further discussed in Section 5.1.

5.1 RECORDS SUMMARY

Database	Search Distance (Miles)	Listings Within Search Distance	Subject Property	Adjoining Site(s)	Other Nearby Sites of Concern
NPL	1.0	0			
DELISTED NPL	0.5	0			
SEMS/CERCLIS	0.5	0			
SEMS-ARCHIVE/CERCLIS NFRAP	0.5	0			
RCRA CORRACTS	1.0	0			
RCRA-TSDF	0.5	0			
RCRA LQG, SQG, CESQGs, NLR	SP/ADJ	1		✔	
US ENG CONTROLS	SP	0			
US INST CONTROLS	SP	0			
ERNS	SP	0			
STATE/TRIBAL HWS	1.0	6			
STATE/TRIBAL SWLF	0.5	0			
STATE/TRIBAL REGISTERED STORAGE TANKS	SP/ADJ	0			

DRAFT

Database	Search Distance (Miles)	Listings Within Search Distance	Subject Property	Adjoining Site(s)	Other Nearby Sites of Concern
STATE/TRIBAL LUST	0.5	25			
STATE/TRIBAL EC and IC	SP	0			
STATE/TRIBAL VCP	0.5	1			
STATE/TRIBAL BROWNFIELD	0.5	1			
ORPHAN	N/A	4			
ADDITIONAL ENVIRONMENTAL RECORD SOURCES	SP/ADJ	See below		✔	

Facility Name	Meineke Muffler
Address	1531 West San Carlos Street
Distance & Direction	Adjoining to the north
Hydrologic Position	Down-gradient
Databases Listed	CUPA Listings
Comments	The CUPA database indicated that this site is a registered hazardous waste generator. There are no records associated with any hazardous substance spill/ release incidents at this site. Based on the lack of a documented release, the review of regulatory agency files for this site was not deemed necessary, and the site is not expected to represent a significant environmental concern.

Facility Name	Foreign & Domestic Auto Repair
Address	1537 West San Carlos Street
Distance & Direction	Adjoining to the north
Hydrologic Position	Down-gradient
Databases Listed	CUPA Listings
Comments	The CUPA database indicated that this site is a registered hazardous waste generator. There are no records associated with any hazardous substance spill/ release incidents at this site. Based on the lack of a documented release, the review of regulatory agency files for this site was not deemed necessary, and the site is not expected to represent a significant environmental concern.

Facility Name	Marino Imported Motor Repair
Address	1478 West San Carlos Street
Distance & Direction	Adjoining to the east
Hydrologic Position	Cross-gradient
Databases Listed	EDR Historic Auto Stations
Comments	The EDR Historic Auto Stations database indicated that this site was occupied by an auto repair facility in 1966. There are no records associated with any hazardous substance spill/release incidents at this site. Based on the lack of a

DRAFT

	documented release, the review of regulatory agency files for this site was not deemed necessary, and the site is not expected to represent a significant environmental concern.

Facility Name	Chau's Automotive
Address	1470 West San Carlos Street
Distance & Direction	Adjoining to the east
Hydrologic Position	Cross-gradient
Databases Listed	CUPA Listings, RCRA Non-Gen/NLR, EDR Historic Auto Stations, CERS, CERS Hazardous Waste
Comments	The CUPA database indicated that this site is a registered Hazardous Material Business Plan and waste oil generator facility. The RCRA database indicated that this site is a registered non-generator of hazardous waste with no reported violations. The EDR Historic Auto Stations indicated that this site was occupied by an auto repair shop from 2000 to 2009. The CERS databases indicated that this site is a registered hazardous waste generator and chemical storage facility with reported violations. There are no records associated with any hazardous substance spill/release incidents at this site. Based on the lack of a documented release, the review of regulatory agency files for this site was not deemed necessary, and the site is not expected to represent a significant environmental concern.

Facility Name	Olde Towne Auto Sales & Lease
Address	1480 West San Carlos Street
Distance & Direction	Adjoining to the east
Hydrologic Position	Cross-gradient
Databases Listed	CUPA Listings
Comments	The CUPA database indicated that this site is a registered hazardous waste generator facility. There are no records associated with any hazardous substance spill/release incidents at this site. Based on the lack of a documented release, the review of regulatory agency files for this site was not deemed necessary, and the site is not expected to represent a significant environmental concern.

Facility Name	Multiple
Address	1470 West San Carlos Street
Distance & Direction	Adjoining to the east
Hydrologic Position	Cross-gradient
Databases Listed	EDR Historic Auto Stations
Comments	The EDR Historic Auto Stations database identified multiple former auto repair tenants at the 1470 West San Carlos property in 1955, 1966 and from 1975 to 1998. There are no records associated with any hazardous substance spill/

DRAFT

	release incidents at this site. Based on the lack of a documented release, the review of regulatory agency files for this site was not deemed necessary, and the site is not expected to represent a significant environmental concern.

5.2 VAPOR MIGRATION

AEI reviewed reasonably ascertainable information for the subject and nearby properties, including a regulatory database, files for nearby release sites, and/or historical documentation, to determine if potential vapor-phase migration concerns may be present which could impact the subject property.

AEI did not identify significant on-site concerns and/or regulated listings from nearby sites which suggest that a vapor-phase migration concern currently exists at the subject property.

DRAFT

6.0 INTERVIEWS AND USER PROVIDED INFORMATION

6.1 INTERVIEWS

Pursuant to ASTM E1527-13, the following interviews were performed during this assessment in order to obtain information indicating RECs in connection with the subject property.

6.1.1 OWNER AND KEY SITE MANAGER

Relation to Property	Name	Date Interviewed	Method of Contact	Year First Associated w/ Property	Notes
Owner/Owner Representative	Not provided	N/A	N/A	Not provided	Not interviewed; refer to Section 1.5
Key Site Manager	Mr. Patrick Kallas, David J. Powers & Associates	July 19, 2021	Email	Not provided	Interviewed; see Interview Summary table below

Interview Summary

Question	Owner (Representative) Response/ Comment	Key Site Manager Response/Comment
Do you have any knowledge of USTs, clarifiers or oil/water separators, sumps, or other subsurface features?	N/A	No
Do you have any knowledge of previous environmental investigations conducted on site?	N/A	No
Do you have any knowledge of current or past industrial operations and/or other operations which would involve the use of hazardous substances and/or petroleum products?	N/A	No
Are you aware of any known plans for site redevelopment or change in site use?	N/A	No
Are you aware of any pending, threatened, or past litigation relevant to hazardous substances or petroleum products in, on, or from the property?	N/A	No
Are you aware of any pending, threatened or past administrative proceedings relevant to hazardous substances or petroleum products in, on, or from the property?	N/A	No

DRAFT

Question	Owner (Representative) Response/ Comment	Key Site Manager Response/Comment
Are you aware of any notices from any governmental entity regarding any possible violation of environmental laws or possible liability relating to hazardous substances or petroleum products?	N/A	No
Are you aware of any incidents of flooding, leaks, or other water intrusion, and/or complaints related to indoor air quality?	N/A	No
Additional information provided:		Mr. Kallas arranged for AEI to access the interior of the retail building and auto sales facility, but indicated that the interior of the residences should not be accessed per client request. Mr. Kallas did not accompany AEI during the onsite reconnaissance.

6.1.2 Past Owners, Operators, and Occupants

AEI did not attempt to interview past owners, operators, and occupants of the subject property because information from these sources would likely be duplicative of information already obtained from other sources.

6.1.3 Interview with Others

Information obtained during interviews with local government officials is incorporated into the appropriate segments of this report.

6.2 User Provided Information

User provided information is intended to help identify the possibility of RECs in connection with the subject property. According to ASTM E1527-13 and the EPA Standards and Practices for All Appropriate Inquiries (40 CFR Part 312), certain items should be researched by the prospective landowner or grantee, and the results of such inquiries may be provided to the Environmental Professional. The responsibility for qualifying for LLPs by conducting the inquiries ultimately rests with the User, and providing the information to the Environmental Professional would be prudent if such information is available.

The User did not complete the ASTM User Questionnaire or provide the User information to AEI. AEI assumes that qualification for the LLPs is being established by the User in documentation outside of this assessment.

Question	Response/ Comment
1. Environmental liens that are filed or recorded against the property (40 CFR 312.25)	Information not provided

DRAFT

Question	Response/ Comment
Did a search of recorded land title records (or judicial records where appropriate) identify any environmental liens filed or recorded against the property under federal, tribal, state or local law?	
2. Activity and use limitations that are in place on the property or that have been filed or recorded against the property (40 CFR 312.26(a)(1)(v) and vi)). Did a search of recorded land title records (or judicial records where appropriate) identify any AULs, such as engineering controls, land use restrictions or institutional controls that are in place at the property and/or have been filed or recorded against the property under federal, tribal, state or local law?	Information not provided
3. Specialized knowledge or experience of the person seeking to qualify for the LLP (40 CFR 312.28). Do you have any specialized knowledge or experience related to the property or nearby properties? For example, are you involved in the same line of business as the current or former occupants of the property or an adjoining property so that you would have specialized knowledge of the chemicals and processes used by this type of business?	Information not provided
4. Relationship of the purchase price to the fair market value of the property if it were not contaminated (40 CFR 312.29). Does the purchase price being paid for this property reasonably reflect the fair market value of the property? If you conclude that there is a difference, have you considered whether the lower purchase price is because contamination is known or believed to be present at the property?	Information not provided
5. Commonly known or reasonably ascertainable information about the property (40 CFR 312.30). Are you aware of commonly known or reasonably ascertainable information about the property that would help the environmental professional to identify conditions indicative of releases or threatened releases? For example: (a) Do you know the past uses of the property? (b) Do you know of specific chemicals that are present or once were present at the property? (c) Do you know of spills or other chemical releases that have taken place at the property? (d) Do you know of any environmental cleanups that have taken place at the property?	Information not provided
6. The degree of obviousness of the presence or likely presence of contamination at the property, and the ability to detect the contamination by appropriate investigation (40 CFR 312.31). Based on your knowledge and experience related to the property, are there any obvious indicators that point to the presence or likely presence of contamination at the property?	Information not provided

6.3 Previous Reports and Other Provided Documentation

No prior reports or other relevant documentation in association with the subject property was made available to AEI during the course of this assessment.

DRAFT

6.4 ENVIRONMENTAL LIEN SEARCH

In accordance with our approved scope of services, an environmental lien search was not performed as part of this assessment.

DRAFT

7.0 SITE RECONNAISSANCE

Site Reconnaissance Date	July 23, 2021
AEI Site Assessor(s)	Christopher Olsen
Property Escort(s)/ Relationship(s) to Property	None
Units/Areas Observed	Interior areas: AEI accessed the interior of retail unit #'s 1520, 1522, 1524 and 1528 West San Carlos Street, AMC Auto Sales office and a shed Exterior areas: All exterior areas were accessed
Area(s) not accessed and reason(s)	Interior areas: Interior of the residences, with the exception of a partial view in vacant apartment units (325 South Willard); storage buildings (1500 and 1520-1528 West San Carlos) Exterior areas: None Refer to Section 1.5 for discussion of limiting condition(s).
Other Physical Constraints	Numerous parked vehicles and equipment were observed at the 315 South Willard Avenue property, which prevented AEI from observing the ground surface in several areas. Refer to Section 1.5 for discussion of limiting condition(s).

Reconnaissance Findings Summary

Feature	Observed on Subject Property (see Section 7.1)	Observed on Adjoining Property (see Section 7.2)
Regulated Hazardous Substances/Wastes and/or Petroleum Products in Connection with Property Use		
Aboveground/Underground Hazardous Substance or Petroleum Product Storage Tanks (ASTs/USTs)		
Hazardous Substance and Petroleum Product Containers Not in Connection with Property Use		
Unidentified Substance Containers		
Electrical or Mechanical Equipment Likely to Contain Fluids	✔	✔
Interior Stains or Corrosion		
Strong, Pungent, or Noxious Odors		
Pools of Liquid		
Drains, Sumps, and Clarifiers	✔	✔
Pits, Ponds, and Lagoons		
Stained Soil or Pavement	✔	✔
Stressed Vegetation		
Solid Waste Disposal or Evidence of Fill Materials		
Waste Water Discharges		
Wells		
Septic Systems		
Biomedical Wastes		
Other	✔	

DRAFT

7.1 Subject Property Reconnaissance Findings

During the site reconnaissance, AEI observed the items listed in the above Reconnaissance Findings Summary table, which are further discussed below.

7.1.1 Electrical or Mechanical Equipment Likely to Contain Fluids

Toxic PCBs were commonly used historically in electrical equipment such as transformers, fluorescent lamp ballasts, and capacitors. According to United States EPA regulation 40 CFR Part 761, there are three categories for classifying such equipment: <50 ppm of PCBs is considered "Non-PCB"; between 50 and 500 ppm is considered "PCB-Contaminated"; and >500 ppm is considered "PCB-Containing." Pursuant to 15 U.S.C. 2605(e)(2)(A), the manufacture, process, or distribution in commerce or use of any polychlorinated biphenyl in any manner other than in a totally enclosed manner was prohibited after January 1, 1977.

Transformers

Type	Quantity	Owner	Presumed Date of Installation	Spills or Stains Observed (Yes/No)	Non-PCB Label (Yes/ No)
Pole-Mounted	1	PG&E	Post-1977	No	No
Subsurface	1	PG&E	Post-1977	No	No

The management of potential PCB-containing transformers is the responsibility of the local utility or the transformer owner. Actual material samples need to be collected to determine if transformers are PCB-containing.

Transformers installed prior to 1977 may be PCB containing while transformers installed after 1977 are unlikely to be PCB containing. Federal Regulations (40 CFR 761 Subpart G) require any release of material containing >50 ppm PCB and occurring after May 4, 1987, be cleaned up by the transformer owner following the United States EPA's PCB spill cleanup policy.

AEI did not observe evidence of spills, staining, or leaks on or around the transformers. Based on the good condition of the equipment, the transformers are not expected to represent a significant environmental concern.

7.1.2 Drains, Sumps, and Clarifiers

Multiple storm drains were observed in the parking area of the subject property. AEI did not observe evidence of hazardous substances or petroleum products in the vicinity of the drains. Based on the use of the drains solely for storm water runoff, the presence of the drains is not expected to represent a significant environmental concern.

One drain and associated sump/clarifier was observed at the vehicle washing/detailing area at the AMC Auto Sales property (1500 West San Carlos Street). The sump appeared to be concrete-lined, and were presumably associated with vehicle washing activities performed on site. This feature has the potential to act as a conduit to the subsurface of the subject property. As detailed in Section 3.0, historical vehicle sales and possible vehicle service operations have been conducted at the subject property from 1948 to Present with hazardous substances and petroleum products presumably utilized on site. Based on the long term use of the drain and

DRAFT

clarifier system, he potential exists that a release oil, grease, or improperly disposed substances from these features may have resulted in an impact to the subsurface of the subject property.
(Return to Section 3.0)

7.1.3 Stained Soil and Pavement

Minor amounts of oily surface staining were observed in the parking area. The staining appears to be from leaking vehicles and is surficial in nature. Based on the small size and the surficial nature of the staining, it is not expected to represent a significant environmental concern.

7.1.4 Other

Cleaning supplies and detergents are stored in kitchens and storage rooms of the commercial units. All chemicals were packaged in consumer quantities. Based on the nature of these materials, the presence of cleaning supplies at the subject property is not expected to represent a significant environmental concern.

7.2 Adjoining Property Reconnaissance Findings

During the site reconnaissance, AEI observed the items listed in the above Reconnaissance Findings Summary table, which are further discussed below.

7.2.1 Electrical or Mechanical Equipment Likely to Contain Fluids

Transformers

Multiple pole-mounted and subsurface transformers were observed on the adjoining sites during the site reconnaissance. No spills, staining, or leaks were observed on or around the transformers. Based on the good condition of the equipment, the transformers are not expected to represent a significant environmental concern.

7.2.2 Drains, Sumps, and Clarifiers

Several storm drains were observed in the parking areas of the adjoining properties and adjoining roadways. AEI did not observe evidence of hazardous substances or petroleum products in the vicinity of the drains. Based on the use of the drains solely for storm water runoff, the presence of the drains is not expected to represent a significant environmental concern.

7.2.3 Stained Soil and Pavement

Minor amounts of oily surface staining were observed in the parking area. The staining appears to be from leaking vehicles and is surficial in nature. Based on the small size and the surficial nature of the staining, it is not expected to represent a significant environmental concern.

DRAFT

8.0 NON-ASTM SERVICES

8.1 ASBESTOS-CONTAINING BUILDING MATERIALS

Asbestos is the name for a group of naturally occurring silicate minerals that can be separated into fibers. The fibers are strong, durable, and resistant to heat and fire. They are also long, thin and flexible, so they can even be woven into cloth. Because of these qualities, asbestos has been used in thousands of consumer, industrial, maritime, automotive, scientific and building products. During the 20th century, some 30 million tons of asbestos have been used in industrial sites, homes, schools, shipyards and commercial buildings in the United States. Commercial use of ACM began in the early 1900s and peaked in the period between 1940 and into the 1970s. Common ACMs include pipe-covering, insulating cement, insulating block, refractory and boiler insulation materials, transite board, fireproofing spray, joint compound, vinyl floor tile, ceiling tile, mastics, roofing products, and duct insulation for HVAC applications. Inhalation of asbestos fibers can result in deleterious health effects.

The potential for ACM was evaluated based the United States EPA Guidance Document: Managing Asbestos in Place - A Building Owner's Guide to Operations and Maintenance Programs for Asbestos-Containing Materials (the Green Book). In 1973 the NESHAPS banned the use of most spray-applied surfacing ACM, specifically asbestos containing spray-on fireproofing and insulation. Subsequent revisions to this regulation in 1975 and 1978 effectively eliminated the use of friable pre-molded pipe, boiler, turbine, and duct insulation; and the spray application of friable asbestos-containing materials for all uses in buildings. In 1989 the EPA issued regulations to ban some asbestos-containing products and phase out most others over a multi-year period. The "Ban and Phase-Down" rule was challenged in court and the regulation remanded to the agency. As a result, any asbestos-containing products then "in commerce" would not be banned. Those not in commerce would be banned. Those materials "banned" could not be sold. It did not affect such materials already installed, or in use. Most US firms voluntarily ceased production of asbestos containing building materials not covered by the aforementioned Federal bans by the mid-1980s. In 1994, the OSHA determined that employers and building owners are required to treat installed thermal system installation and sprayed on and troweled-on surfacing materials, as well as vinyl or asphalt flooring material, as ACM in buildings constructed no later than 1980 until tested by laboratory analysis to prove otherwise.

The information below is for general informational purposes only and does not constitute an asbestos survey. In addition, the information is not intended to comply with federal, state or local regulations in regards to ACM.

Due to the age of the subject property buildings, there is a potential that ACMs are present. A limited list of typical suspect ACMs is included in the following table:

Material Type	Location
Plaster (acoustical and smooth)	Walls and ceilings
Ceiling tile	Ceiling systems
Thermal systems insulations, packings, and gaskets	Heating systems, cooling systems, domestic and heating and cooling piping, ductwork, and other equipment
Floor tile and associate mastics, flooring felts, and papers (under hardwood/other)	Floors
Vinyl sheet flooring and adhesives	Floors
Cove base and associated mastics	Walls
Ceramic tile adhesives and grouts	Walls, floors, and ceilings
All adhesives	Mirrors, wall coverings, construction, etc.
Grout and caulking	Windows and doors
Gypsum board, tape, and joint compound	Wall and ceiling systems
Insulation materials	Walls, ceilings, and attic spaces
Roofing materials (felts, rolled, shingle, flashings, adhesives, tar, and insulations)	Roof and parapet wall systems
Brick and block, mortars	Walls

According to AEI's client, demolition of the subject property buildings is planned for the near future. Regardless of building construction date, the EPA's NESHAP requires that a thorough asbestos survey be performed prior to demolition or renovation activities that may disturb ACMs. This requirement may be enforced by federal, state and local regulatory agencies, and specifies that all suspect ACMs be sampled to determine the presence or absence of asbestos prior to any renovation or demolition activities which may disturb them to prevent potential exposure to workers, building occupants, and the environment.

8.2 Lead-Based Paint

Lead-based paint (LBP) is defined as any paint, varnish, stain, or other applied coating that has ≥1 mg/cm² (5,000 µg/g or 5,000 ppm) or more of lead by federal guidelines; state and local definitions may differ from the federal definitions in amounts ranging from 0.5 mg/cm² to 2.0 mg/cm². Section 1017 of the Housing and Urban Development (HUD) Guidelines, Residential Lead-Based Paint Hazard Reduction Act of 1992, otherwise known as "Title X," defines a LBP hazard as "any condition that causes exposure to lead that would result in adverse human health effects" resulting from lead-contaminated dust, bare, lead-contaminated soil, and/or lead-contaminated paint that is deteriorated or present on accessible, friction, or impact surfaces. Therefore, under Title X, intact LBP on most walls and ceilings would not be considered a "hazard," although the paint should be maintained and its condition monitored to ensure that it does not deteriorate and become a hazard. Additionally, Section 1018 of this law directed HUD and EPA to require the disclosure of known information on LBP and LBP hazards before the sale or lease of most housing built before 1978. Most private housing, public housing, or federally owned or subsidized housing is affected by this rule.

Under OSHA, lead-containing paint (LCP) is defined as any paint with any detectable amount of lead present in it. Therefore, all LBP is considered LCP. Conversely, LCP may not meet the criteria to be considered LBP in accordance with HUD guidelines or some states' definition of LBP.

DRAFT

It is important to note that LCP may create a lead hazard when being removed. The condition of these materials must be monitored when they are being disturbed. In the event LCP is subject to abrading, sanding, torching, and/or cutting during demolition or renovation activities, there may be regulatory issues that must be addressed.

The information below is for general informational purposes only and does not constitute a lead hazard evaluation. In addition, the information is not intended to comply with federal, state, or local regulations in regards to LBP.

In buildings constructed after 1978, it is unlikely that LBP is present; however, some paints utilized after 1978 will be LCP under OSHA. Structures built prior to 1978 and especially prior to the 1960s should be expected to contain LBP.

Due to the age of the subject property building(s), there is a potential that LBP is present. AEI understands that demolition activities of the subject property buildings are planned. AEI recommends that the property owner consult with a certified Lead Risk Assessor to determine options for control of possible LBP hazards. Stringent local and State regulations may apply to LBP in association with building demolition/renovations and worker/occupant protection. It should be noted that construction activities that disturb materials or paints containing any amount of lead may be subject to certain requirements of the OSHA lead standard contained in 29 CFR 1910.1025 and 1926.62.

8.3 RADON

Radon is a naturally-occurring, odorless, and invisible gas. Natural radon levels vary and are closely related to geologic formations. Radon may enter buildings through basement sumps or other openings.

The United States EPA has prepared a map to assist National, State, and local organizations to target their resources and to implement radon-resistant building codes. The map divides the country into three radon zones, with Zone 1 being those areas with the average predicted indoor radon concentration in residential dwellings exceeding the EPA Action Limit of 4.0 pCi/L. It is important to note that the EPA has found homes with elevated levels of radon in all three zones, and the EPA recommends site specific testing in order to determine radon levels at a specific location. However, the map does give a valuable indication of the propensity of radon gas accumulation in structures.

Radon sampling was not requested as part of this assessment. According to the US EPA, the radon zone level for the area is Zone 2, which has a predicted average indoor screening level between 2 pCi/L and 4 pCi/L, equal to or below the action level of 4 pCi/L set forth by the US EPA.

8.4 MOLD

Molds are simple microscopic organisms which can often be seen in the form of discoloration, frequently green, gray, white, brown, or black. When excessive moisture or water accumulates indoors, mold growth may occur, particularly if the moisture problem remains undiscovered or unaddressed. As such, interior areas of buildings characterized by poor ventilation and high humidity are the most common locations of mold growth. Building materials, including drywall,

DRAFT

wallpaper, baseboards, wood framing, insulation, and carpeting, often play host to such growth. Mold spores primarily cause health problems through the inhalation of spores or the toxins they emit when they are present in large numbers. This can occur when there is active mold growth within places where people live or work.

Mold, if present, may or may not visually manifest itself. Neither the individual completing this inspection, nor AEI has any liability for the identification of mold-related concerns except as defined in applicable industry standards. In short, this Phase I ESA should not be construed as a mold survey or inspection.

This activity was not designed to discover all areas which may be affected by mold growth on the subject property. Rather, it is intended to give the client an indication if significant (based on observed areas) mold growth is present at the subject property. Potential areas of mold growth, such as in pipe chases, HVAC systems, and behind enclosed walls and ceilings, were not observed as part of this limited assessment.

AEI observed interior areas of the subject property buildings in order to identify the presence of mold. AEI did not note obvious visual or olfactory indications of the presence of mold, nor did AEI observe obvious indications of significant water damage. However, water stained and damaged ceiling material were observed in the 1520 and 1528 West San Carlos Street units. Based upon the planned demolition of the structure, no additional action appears warranted at this time.

DRAFT

9.0 SIGNATURE OF ENVIRONMENTAL PROFESSIONALS

We declare that, to the best of our professional knowledge and belief, we meet the definition of Environmental Professional as defined in § 312.10 of 40 CFR Part 312.

We have the specific qualifications based on education, training, and experience to assess a property of the nature, history and setting of the subject property. We have developed and performed the all appropriate inquiries in conformance with the standards and practices set forth in 40 CFR Part 312.

Prepared By:
DRAFT
Christopher Olsen
Associate Consultant

Reviewed By:
DRAFT
Bob Callinan
Senior Author

DRAFT

10.0 REFERENCES

Item	Date(s)	Source
Soils Information	Accessed August 2021	USDA Web Soil Survey http://websoilsurvey.nrcs.usda.gov/app/WebSoilSurvey.aspx
Topographic Map	2012	USGS, San Jose West
Depth to Groundwater Information	April 2021	SLR's Removal Action Completion Report for 333 Page Street, San Jose, California (located approximately 300 feet east of the subject property)
Aerial Photographs	1948-2014 (non-inclusive)	ERIS
Sanborn Map Report/Search	1915-1966 (non-inclusive)	EDR
City Directories	1940-2014 (non-inclusive)	EDR
Environmental Health Department	July 19, 2021	Santa Clara County Environmental Health Department
State Environmental Agency	July 19, 2021	State Water Resources Control Board
Fire Department	July 19, 2021	City of San Jose Fire Department
Building Department	July 19, 2021	City of San Jose Building Department
Planning Department	July 19, 2021	City of San Jose Planning Department
Assessor's Information and Parcel Map	July 19, 2021	Santa Clara County Assessor's Office
Other Agencies Searched	July 19, 2021	SWRCB GeoTracker, DTSC HWTS, and DTSC EnviroStor, BAAQMD, SCVWD
Oil and Gas Wells	July 19, 2021	California Geologic Energy Management Division
Oil and Gas Pipelines	July 19, 2021	NPMS Public Map Viewer https://www.npms.phmsa.dot.gov/PublicViewer/composite.jsf
State Environmental Superliens		NETR Online Environmental Lien and AUL State Statutes website http://environmental.netronline.com/lienStatutes.aspx
Property Transfer Laws		
Regulatory Database Report	July 15, 2021	EDR
Interview with Owner	N/A	Not provided
Interview with Key Site Manager	July 19, 2021	Mr. Patrick Kallas
Radon Zone Information	1993	US EPA Map of Radon Zones https://www.epa.gov/radon

DRAFT

APPENDIX A

FIGURES

DRAFT

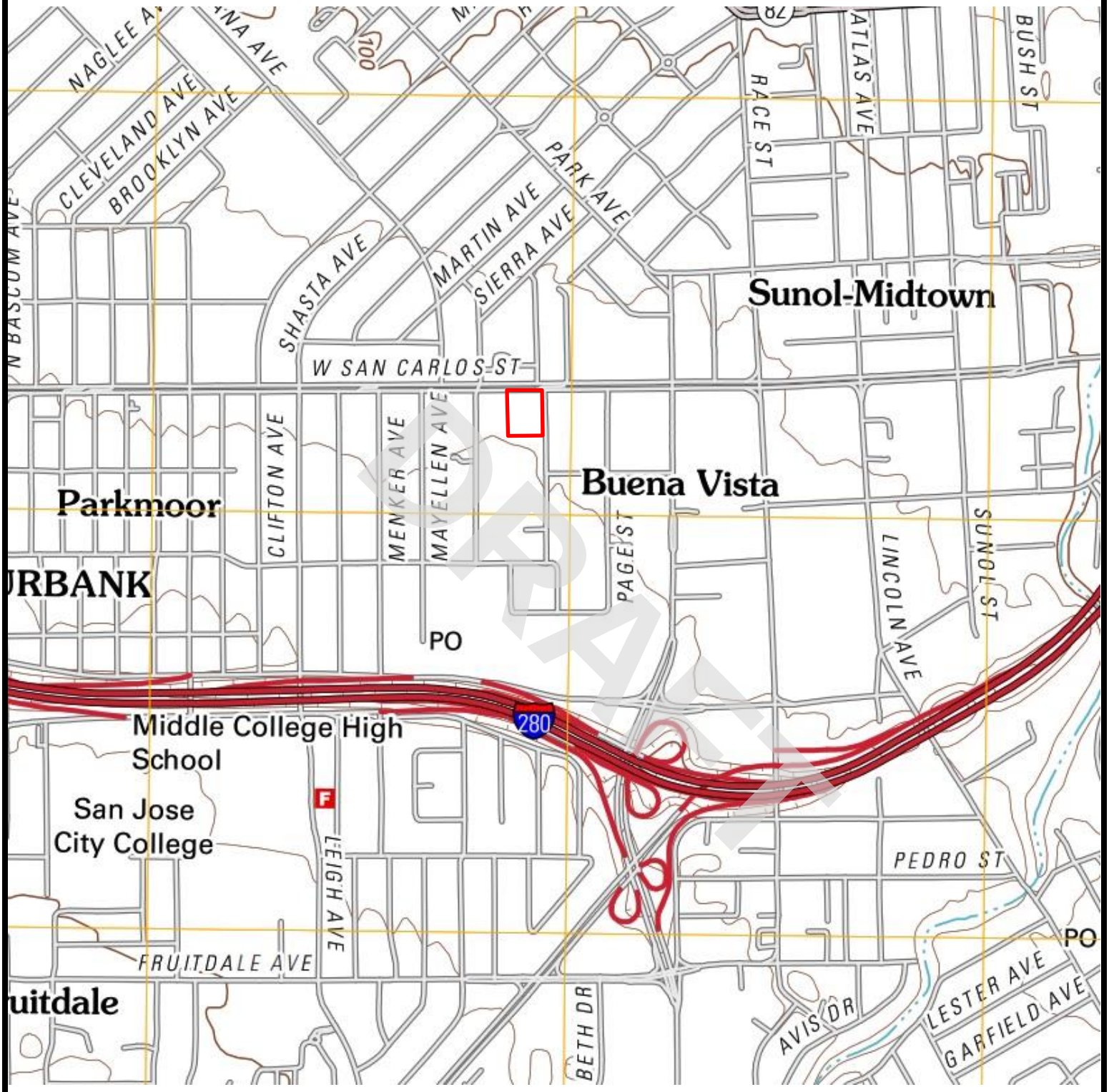

Legend
Approximate Property Boundary
Source: USGS Topographic Map *San Jose West, California* (2012)

N

Figure 1: TOPOGRAPHIC MAP

1520 West San Carlos Street, San Jose, California 95126
Project Number: 443358

AEI Consultants

Legend

Estimated Groundwater Flow Direction

Approximate Property Boundary

Listed in Environmental Database Report *

– Drain; – Sump/Clarifier

A-F – Apartment units; 1 – Shed

2 – Parked vehicles and equipment; 3 – Sales office

4 – Storage building; – Transformer

N

Figure 2: SITE MAP

1520 West San Carlos Street, San Jose, California 95126

Project Number: 443358

AEI Consultants

APPENDIX B

PROPERTY PHOTOGRAPHS

DRAFT

1. AMC Auto Sales (1500)

2. AMC Auto Sales (1500)

DRAFT

3. AMC Auto Sales lot (1500)

4. AMC Auto Sales washing/detailing area (1500)

DRAFT

5. Drain at the washing/detailing area at AMC Auto Sales (1500)

6. Sump/clarifier at the washing/detailing area at AMC Auto Sales (1500)

DRAFT

7. Sump/clarifier at the washing/detailing area at AMC Auto Sales (1500)

8. Interior of AMC Auto Sales (1500)

DRAFT

9. Northern side of the retail building (1520-1528)

10. Eastern side of the retail building (1520-1528)

DRAFT

11. Southern side of the retail building (1520-1528)

12. Eastern and southern sides of the retail building (1520-1528)

DRAFT

13. Western side of the retail building (1520-1528)

14. Storage building (1520-1528)

DRAFT

15. Paved parking lot (1520-1528)

16. Vaulted transformer

DRAFT

17. Vacant unit (1520)

18. Damaged ceiling material in the vacant unit (1520)

DRAFT



19. Ann's Beauty & Barber (1522)

20. Ann's Beauty & Barber (1522)

DRAFT



21. Pinata's La Fiesta (1524)

22. Pinata's La Fiesta (1524)

DRAFT

23. Bravo Creative (1526)

24. Shipping X Net (1528)

DRAFT



25. Shipping X Net (1528)

26. Water damaged ceiling material in Shipping X Net (1528)

DRAFT

27. Residence (309 South Willard)

28. Residence (309 South Willard)

DRAFT

29. Residence (315 South Willard)

30. View west of the 315 South Willard property

DRAFT

31. Residence (315 South Willard)

32. Shed (315 South Willard)

DRAFT

33. Equipment storage area (315 South Willard)

34. Equipment storage area (315 South Willard)

DRAFT

35. Equipment storage area (315 South Willard)

36. Parked vehicles (315 South Willard)

DRAFT

37. Empty containers and tires (315 South Willard)

38. Overview of the 315 South Willard property

DRAFT

39. Shed (315 South Willard)

40. Residence (325 South Willard)

DRAFT

41. Residence (325 South Willard)

42. Residence (325 South Willard)

DRAFT

43. Residence (325 South Willard, Unit A)

44. Apartment building (325 South Willard)

DRAFT

45. Interior of the apartment building (325 South Willard)

46. Interior of the apartment building (325 South Willard)

DRAFT

47. Interior of the apartment building (325 South Willard)

48. Residence (329 South Willard)

DRAFT

49. Residence (329 South Willard)

50. Residence (329 South Willard, Unit A)

DRAFT

51. Residence (329 South Willard Units B and C)

52. Residence (329 South Willard, Unit E)

DRAFT

53. Residence (329 South Willard, Unit F)

54. Driveway at the 329 South Willard property

DRAFT

55. Paved area at the 329 South Willard property

56. Pole-mounted transformer

DRAFT

57. Buena Vista Midtown adjacent to the north

58. Office building adjacent to the north

DRAFT

59. Paved parking area adjacent to the east

60. Multi-family residential building adjacent to the east

DRAFT

61. Multi-family residential building adjacent to the east

62. Residence adjacent to the south

DRAFT

63. Paved lot adjacent to the west

64. Vacant restaurant adjacent to the west

DRAFT

65. Residence adjacent to the west

DRAFT

APPENDIX C

REGULATORY DATABASE

DRAFT

443358
1520 West San Carlos Street
San Jose, CA 95126

Inquiry Number: 6578859.2s
July 15, 2021

DRAFT

The EDR Radius Map™ Report

6 Armstrong Road, 4th floor
Shelton, CT 06484
Toll Free: 800.352.0050
www.edrnet.com

TABLE OF CONTENTS

SECTION	PAGE
Executive Summary	ES1
Overview Map	2
Detail Map	3
Map Findings Summary	4
Map Findings	9
Orphan Summary	351
Government Records Searched/Data Currency Tracking	GR-1

GEOCHECK ADDENDUM

GeoCheck - Not Requested

DRAFT

Thank you for your business.
Please contact EDR at 1-800-352-0050
with any questions or comments.

Disclaimer - Copyright and Trademark Notice

This Report contains certain information obtained from a variety of public and other sources reasonably available to Environmental Data Resources, Inc. It cannot be concluded from this Report that coverage information for the target and surrounding properties does not exist from other sources. **NO WARRANTY EXPRESSED OR IMPLIED, IS MADE WHATSOEVER IN CONNECTION WITH THIS REPORT. ENVIRONMENTAL DATA RESOURCES, INC. SPECIFICALLY DISCLAIMS THE MAKING OF ANY SUCH WARRANTIES, INCLUDING WITHOUT LIMITATION, MERCHANTABILITY OR FITNESS FOR A PARTICULAR USE OR PURPOSE. ALL RISK IS ASSUMED BY THE USER. IN NO EVENT SHALL ENVIRONMENTAL DATA RESOURCES, INC. BE LIABLE TO ANYONE, WHETHER ARISING OUT OF ERRORS OR OMISSIONS, NEGLIGENCE, ACCIDENT OR ANY OTHER CAUSE, FOR ANY LOSS OF DAMAGE, INCLUDING, WITHOUT LIMITATION, SPECIAL, INCIDENTAL, CONSEQUENTIAL, OR EXEMPLARY DAMAGES. ANY LIABILITY ON THE PART OF ENVIRONMENTAL DATA RESOURCES, INC. IS STRICTLY LIMITED TO A REFUND OF THE AMOUNT PAID FOR THIS REPORT.** Purchaser accepts this Report "AS IS". Any analyses, estimates, ratings, environmental risk levels or risk codes provided in this Report are provided for illustrative purposes only, and are not intended to provide, nor should they be interpreted as providing any facts regarding, or prediction or forecast of, any environmental risk for any property. Only a Phase I Environmental Site Assessment performed by an environmental professional can provide information regarding the environmental risk for any property. Additionally, the information provided in this Report is not to be construed as legal advice.

Copyright 2020 by Environmental Data Resources, Inc. All rights reserved. Reproduction in any media or format, in whole or in part, of any report or map of Environmental Data Resources, Inc., or its affiliates, is prohibited without prior written permission.

EDR and its logos (including Sanborn and Sanborn Map) are trademarks of Environmental Data Resources, Inc. or its affiliates. All other trademarks used herein are the property of their respective owners.

EXECUTIVE SUMMARY

A search of available environmental records was conducted by Environmental Data Resources, Inc (EDR). The report was designed to assist parties seeking to meet the search requirements of EPA's Standards and Practices for All Appropriate Inquiries (40 CFR Part 312), the ASTM Standard Practice for Environmental Site Assessments (E 1527-13), the ASTM Standard Practice for Environmental Site Assessments for Forestland or Rural Property (E 2247-16), the ASTM Standard Practice for Limited Environmental Due Diligence: Transaction Screen Process (E 1528-14) or custom requirements developed for the evaluation of environmental risk associated with a parcel of real estate.

TARGET PROPERTY INFORMATION

ADDRESS

1520 WEST SAN CARLOS STREET
SAN JOSE, CA 95126

COORDINATES

Latitude (North):	37.3231490 - 37° 19' 23.33''
Longitude (West):	121.9179220 - 121° 55' 4.51''
Universal Tranverse Mercator:	Zone 10
UTM X (Meters):	595873.9
UTM Y (Meters):	4131066.2
Elevation:	119 ft. above sea level

USGS TOPOGRAPHIC MAP ASSOCIATED WITH TARGET PROPERTY

Target Property Map:	5640416 SAN JOSE WEST, CA
Version Date:	2012

AERIAL PHOTOGRAPHY IN THIS REPORT

Portions of Photo from:	20140606
Source:	USDA

DRAFT

MAPPED SITES SUMMARY

Target Property Address:
1520 WEST SAN CARLOS STREET
SAN JOSE, CA 95126

Click on Map ID to see full detail.

MAP ID	SITE NAME	ADDRESS	DATABASE ACRONYMS	RELATIVE ELEVATION	DIST (ft. & mi.) DIRECTION
A1	MEINEKE MUFFLER	1531 W SAN CARLOS	CUPA Listings	Higher	113, 0.021, NW
A2	FOREIGN & DOMESTIC A	1537 W SAN CARLOS ST	CUPA Listings	Lower	146, 0.028, NW
A3	A-1 EASY RENT-A-CAR	306 S BUENA VISTA AV	RCRA NonGen / NLR	Higher	181, 0.034, West
A4	A-1 EASY RENT-A-CAR	306 S BUENA VISTA AV	CUPA Listings	Higher	181, 0.034, West
B5	MARINO S IMPORTED MO	1478 W SAN CARLOS ST	EDR Hist Auto	Higher	260, 0.049, ENE
B6	CHAU'S AUTOMOTIVE	1470 W SAN CARLOS ST	CUPA Listings	Higher	284, 0.054, East
B7	CHAUS AUTOMOTIVE	1470 W SAN CARLOS ST	RCRA NonGen / NLR	Higher	284, 0.054, East
B8	OLDE TOWNE AUTO SALE	1480 W SAN CARLOS ST	CUPA Listings	Higher	284, 0.054, East
B9	PERFECTION TRANSMISS	1470 W SAN CARLOS ST	EDR Hist Auto	Higher	284, 0.054, East
B10	CHAU'S AUTOMOTIVE	1470 W SAN CARLOS ST	CERS HAZ WASTE, CERS	Higher	284, 0.054, East
C11	KAR MART AUTO SERVIC	1557 W SAN CARLOS ST	CUPA Listings	Lower	378, 0.072, WNW
C12	BOWMAN S SAM CHEVRON	1555 W SAN CARLOS ST	EDR Hist Auto	Lower	378, 0.072, WNW
C13	JUL S BRAKE & WHEEL	1557 W SAN CARLOS ST	EDR Hist Auto	Lower	378, 0.072, WNW
C14	NB AUTO REPAIR	1557 W SAN CARLOS ST	CUPA Listings	Lower	378, 0.072, WNW
C15	MITAR MOTORS	1557 W SAN CARLOS ST	CUPA Listings	Lower	378, 0.072, WNW
C16	EUROPEAN AUTO SERVIC	1585 W SAN CARLOS ST	CUPA Listings	Lower	457, 0.087, WNW
C17	QUALITY AUTO REPAIR	1585 W SAN CARLOS ST	RCRA NonGen / NLR	Lower	457, 0.087, WNW
C18	YIP AUTO BODY SHOP	1585 W SAN CARLOS ST	CUPA Listings, EMI, HAZMAT	Lower	457, 0.087, WNW
C19	ROBERT'S AUTO REPAIR	1585 W SAN CARLOS ST	CUPA Listings	Lower	457, 0.087, WNW
C20	BLISS AUTOMOTIVE SER	1585 W SAN CARLOS ST	EDR Hist Auto	Lower	457, 0.087, WNW
C21	QUALITY AUTO REPAIR	1585 W SAN CARLOS ST	LUST, CERS HAZ WASTE, HAZMAT, CERS	Lower	457, 0.087, WNW
C22	VIET LONG AUT0 REPAI	1585 W SAN CARLOS ST	CUPA Listings	Lower	457, 0.087, WNW
C23	VEGA'S TRANSMISSION	1585 W SAN CARLOS ST	CUPA Listings	Lower	457, 0.087, WNW
C24	EUROPEAN AUTO SERVIC	1585 W SAN CARLOS ST	CERS HAZ WASTE, CERS	Lower	457, 0.087, WNW
C25	EXPRESS ONE AUTO SVC	1585 W SAN CARLOS	RCRA-SQG, LUST, FINDS, ECHO, Cortese, CERS	Lower	457, 0.087, WNW
C26	ROBERTS AUTO SERVICE	1585 W SAN CARLOS ST	CUPA Listings	Lower	457, 0.087, WNW
C27	AMERICAN IMPORTS SER	1585 W SAN CARLOS ST	CUPA Listings	Lower	457, 0.087, WNW
C28	SAN CARLOS AUTO CARE	1585 W SAN CARLOS ST	CUPA Listings	Lower	457, 0.087, WNW
C29	IMPORTS AUTO SERVICE	1585 W SAN CARLO ST	RCRA NonGen / NLR	Lower	457, 0.087, WNW
C30	EASY RENT-A-CAR	1585 W SAN CARLOS ST	CUPA Listings	Lower	457, 0.087, WNW
C31	QUALITY AUTO REPAIR	1585 W SAN CARLOS ST	CUPA Listings	Lower	457, 0.087, WNW
C32	BAY AREA CAR SALES A	1585 WEST SAN CARLOS	RCRA NonGen / NLR	Lower	457, 0.087, WNW
C33	STEVE AUTO REPAIR	1585 W SAN CARLOS ST	CUPA Listings	Lower	457, 0.087, WNW
B34	PIAZZA, JOSEPH & CHA	1464 SAN CARLOS	HIST CORTESE	Lower	464, 0.088, East
D35	CHARITY HOUSING	329 PAGE ST	RCRA NonGen / NLR	Higher	520, 0.098, ESE
E36	DRUM JAS	1465 W SAN CARLOS ST	EDR Hist Auto	Lower	544, 0.103, ENE
E37	HERCHER AUTOMOTIVE S	1455 W SAN CARLOS ST	EDR Hist Auto	Lower	580, 0.110, ENE
D38	PAGE STREET STUDIOS	333 PAGE ST	CPS-SLIC	Higher	631, 0.120, ESE
D39	333 PAGE STREET	333 PAGE STREET	RCRA-SQG	Higher	631, 0.120, ESE

DRAFT

MAPPED SITES SUMMARY

Target Property Address:
1520 WEST SAN CARLOS STREET
SAN JOSE, CA 95126

Click on Map ID to see full detail.

MAP ID	SITE NAME	ADDRESS	DATABASE ACRONYMS	RELATIVE ELEVATION	DIST (ft. & mi.) DIRECTION
D40	PAGE STREET L.P.	333 PAGE STREET	RCRA NonGen / NLR	Higher	631, 0.120, ESE
C41	Q T COIN-OP CLEANERS	25 DANA AVE	EDR Hist Cleaner	Lower	643, 0.122, WNW
F42	SJW-BUENA VISTA STAT	420 S BUENA VISTA AV	CUPA Listings	Higher	651, 0.123, SSW
F43	S J WATER CO BUENA V	420 BUENA VISTA AV	HAZMAT	Higher	651, 0.123, SSW
F44	SJW BUENA VISTA AVE	434 SOUTH BUENA VIST	RCRA NonGen / NLR	Higher	717, 0.136, SSW
F45	SJW BUENA VISTA STAT	434 SOUTH BUENA VIST	RCRA NonGen / NLR	Higher	717, 0.136, SSW
46	LEE, CHRIS	343 MAYELLEN AVENUE	RCRA NonGen / NLR	Higher	772, 0.146, WSW
G47	BOTANICAL HUMMINGBIR	1665 W SAN CARLOS ST	CUPA Listings, HAZMAT	Higher	856, 0.162, WNW
G48	OUT OF BUSINESS	1665 W SAN CARLOS	HAZMAT	Higher	856, 0.162, WNW
H49	ESSEX MOTORCYCLES	1425 SAN CARLOS ST	CUPA Listings	Lower	937, 0.177, ENE
H50	EASY RACERS	1425 W SAN CARLOS ST	CUPA Listings	Lower	937, 0.177, ENE
G51	GOODWILL OF SILICON	1691 W SAN CARLOS ST	RCRA NonGen / NLR	Lower	1020, 0.193, WNW
G52	GOODWILL OF SILICON	1691 W SAN CARLOS ST	CERS HAZ WASTE, CUPA Listings, HWTS	Lower	1020, 0.193, WNW
G53	GOODWILL - SAN CARLO	1691 W SAN CARLOS ST	CUPA Listings	Lower	1020, 0.193, WNW
H54	CHATEAU MOTORS INC	1402 W SAN CARLOS	CUPA Listings, HAZNET, HWTS	Lower	1028, 0.195, East
H55	T-MOBILE WEST CORP S	259 MERIDIAN AV CELL	HAZMAT	Lower	1029, 0.195, ENE
H56	PETER A MOOSMAN DDS	259 MERIDIAN AV #10	CUPA Listings	Lower	1029, 0.195, ENE
H57	THU-TAM NGUYEN DDS	259 MERIDIAN AVE	RCRA NonGen / NLR	Lower	1029, 0.195, ENE
H58	MOHSENA AHMAD DDS	259 MERIDIAN AV 12	CUPA Listings	Lower	1029, 0.195, ENE
H59	THUY G TRUONG DDS DB	259 MERIDIAN AVE STE	RCRA NonGen / NLR	Lower	1029, 0.195, ENE
H60	THUTAM T NGUYEN DDS	259 MERIDIAN AV 7	CERS HAZ WASTE, CUPA Listings	Lower	1029, 0.195, ENE
H61	THUY G TRUONG DDS	259 MERIDIAN AV 18	CERS HAZ WASTE, CUPA Listings	Lower	1029, 0.195, ENE
H62	SCOTT S IWASHITA DDS	259 MERIDIAN AV 3	CUPA Listings	Lower	1029, 0.195, ENE
H63	LUAN T LE DDS	259 MERIDIAN AV #6	CUPA Listings	Lower	1029, 0.195, ENE
H64	MERIDIAN ASSOCIATES,	1400 W SAN CARLOS ST	HAZNET, HAZMAT, HWTS	Lower	1045, 0.198, East
H65	CITICARS	1400 W SAN CARLOS ST	CUPA Listings, HAZMAT, HWTS	Lower	1045, 0.198, East
66	UNIMED MGMT SVCS SAN	14651 BASCOM AV	CUPA Listings	Lower	1055, 0.200, NNE
I67	D&D AUTO SUPPLY	361 MERIDIAN AVE	HAZNET, HAZMAT, HWTS	Lower	1065, 0.202, ESE
I68	MURPHY, HARRY L INC	1418 DOUGLAS ST	SWEEPS UST	Higher	1102, 0.209, SE
69	HARRY L MURPHY INC	363 MENDIAN	SWEEPS UST, CA FID UST	Lower	1128, 0.214, East
H70	GORDON & SILVA	305 MERIDIAN AVE	LUST, HIST LUST, HIST UST, Cortese, HIST CORTESE,...	Lower	1129, 0.214, East
71	THOMAS GUDELI	1516 MARTIN AVE	RCRA NonGen / NLR	Lower	1152, 0.218, North
I72	KEVIN W CALVERT DDS	373 MERIDIAN AV 1	CUPA Listings	Higher	1163, 0.220, ESE
J73	AUTOZONE #6243	1717 WEST SAN CARLOS	CERS HAZ WASTE, CERS	Higher	1191, 0.226, WNW
J74	AUTOZONE #6243	1717 W SAN CARLOS ST	RCRA NonGen / NLR	Higher	1191, 0.226, WNW
J75	AUTOZONE #6243	1717 W SAN CARLOS ST	CUPA Listings, HAZNET, HAZMAT, HWTS	Higher	1191, 0.226, WNW
K76	IA 062613 SCVTA-LIGH	MERIDIAN @ SOUTHWEST	CUPA Listings	Higher	1240, 0.235, SSE
K77	IA 062613 SCVTA-LIGH	WHITE ST @ SAN FERNA	CUPA Listings	Higher	1240, 0.235, SSE
78	AUTO WAREHOUSE OF SA	1660 W SAN CARLOS ST	CUPA Listings	Higher	1251, 0.237, West

DRAFT

MAPPED SITES SUMMARY

Target Property Address:
1520 WEST SAN CARLOS STREET
SAN JOSE, CA 95126

Click on Map ID to see full detail.

MAP ID	SITE NAME	ADDRESS	DATABASE ACRONYMS	RELATIVE ELEVATION	DIST (ft. & mi.) DIRECTION
L79	CORAZON A BELEN DMD	1207 PARK AV	CUPA Listings	Lower	1284, 0.243, NE
L80	DENTISTRY FOR CHILDR	1201 PARK AV 2	CERS HAZ WASTE, CUPA Listings	Lower	1304, 0.247, NE
M81	WALGREENS #3754	1399 W SAN CARLOS ST	CERS HAZ WASTE, CUPA Listings, CERS	Lower	1318, 0.250, ENE
M82	WALGREENS 3754	1399 W SAN CARLOS	RCRA NonGen / NLR	Lower	1318, 0.250, ENE
M83	WALGREENS #3754	1399 W SAN CARLOS ST	RCRA-VSQG, FINDS, ECHO, HAZMAT	Lower	1318, 0.250, ENE
N84	BERT MARTIN'S BODY S	403 MERIDIAN AVE	RCRA-SQG, FINDS, ECHO	Higher	1318, 0.250, SE
N85	A.J. SERVICE STATION	404 MERIDIAN AVE	LUST, HIST LUST, SWEEPS UST, Cortese, HIST...	Higher	1435, 0.272, SE
O86	SEARS PROPERTY	1350 SAN CARLOS	HIST CORTESE	Lower	1506, 0.285, East
O87	FORMER SEARS PROPERT	1350 W SAN CARLOS ST	LUST, HIST LUST, Cortese, CERS	Lower	1506, 0.285, East
M88	AMERICAN TIRE DEPOT	1353 W SAN CARLOS ST	LUST, HIST LUST, CERS HAZ WASTE, Cortese, CUPA...	Lower	1521, 0.288, East
M89	MARK MORRIS TIRES FI	1353 SAN CARLOS	HIST CORTESE	Lower	1521, 0.288, East
P90	BEACON #584	1744 W SAN CARLOS ST	LUST	Higher	1551, 0.294, West
P91	BEACON #584	1744 W SAN CARLOS ST	LUST, HIST LUST	Higher	1551, 0.294, West
P92	BEACON #584	1744 SAN CARLOS	LUST, Cortese, HIST CORTESE, CERS	Higher	1551, 0.294, West
Q93	BELLARMINO PLACE FAM	253 RACE ST.	CPS-SLIC	Lower	1819, 0.345, ENE
Q94	ALVARADO PARK SENIOR	237 RACE ST	CPS-SLIC	Lower	1864, 0.353, ENE
95	FORMER THOMAS CLEANE	1108 PARK AVE	CPS-SLIC, EMI	Lower	1864, 0.353, ENE
R96	JOHN'S TUNE-UP	1295 W SAN CARLOS ST	LUST, HIST LUST, CERS HAZ WASTE, CUPA Listings,...	Lower	1932, 0.366, East
R97	JOHN'S TUNE-UP	1295 SAN CARLOS ST.	LUST, Cortese, HIST CORTESE	Lower	1932, 0.366, East
S98	PPG INDUSTRIES INC	376 RACE ST	LUST, HIST UST, Cortese, HIST CORTESE, CERS	Lower	1995, 0.378, ESE
99	LANTIS, MARYANN	P. O. BOX 8055	HIST CORTESE	Higher	2022, 0.383, SE
T100	PEZZOLO PROPERTY	1407 SHASTA AVE	LUST, HIST LUST, Cortese, HIST CORTESE, CERS	Lower	2161, 0.409, North
S101	ELECTRICAL DISTRIBUT	1135 AUZERAIS ST	LUST, HIST LUST, Cortese, HIST CORTESE, CERS	Lower	2211, 0.419, ESE
102	MASTORA PROPERTY	136 RACE ST	LUST, HIST LUST, Cortese, CERS	Lower	2369, 0.449, NE
T103	TILLMAN AVE & PARK A	STREET VACATION AT T	US BROWNFIELDS	Lower	2379, 0.451, North
U104	UNOCAL #7001	1501 PARKMOOR AVE	LUST, HIST LUST, HIST UST, Cortese	Higher	2396, 0.454, SSE
U105	UNOCAL	1501 PARKMOOR	LUST, HIST CORTESE, CERS	Higher	2396, 0.454, SSE
106	FORMER WEST COAST RE	1131 AUZERAIS AVENUE	ENVIROSTOR, VCP, DEED	Lower	2424, 0.459, ESE
V107	DAHART RESIDENCE	1533 CALAVERAS RD	LUST, HIST LUST, HIST CORTESE	Lower	2424, 0.459, NNW
V108	PRIVATE RESIDENCE	PRIVATE RESIDENCE	LUST	Lower	2454, 0.465, NNW
109	O.C. MCDONALD	1150 W SAN CARLOS	LUST, HIST LUST, CHMIRS, Cortese, HIST CORTESE,...	Lower	2458, 0.466, East
110	BARRY SWENSON BUILDE	590 MERIDIAN AVE	LUST, HIST LUST, Cortese, CERS	Higher	2467, 0.467, SSE
111	NOVA CRYSTALS, INC.	530 RACE STREET	ENVIROSTOR	Higher	2560, 0.485, SE
W112	IONIZATION RESEARCH	820 PARK AVE	ICE, HWP, CERS	Lower	3609, 0.684, ENE
W113	OUT OF BUSINESS	810 PARK AV SUITE ST	ENVIROSTOR, HAZMAT	Lower	3724, 0.705, ENE
W114	CIRCUIT LINK	804 A PARK AVENUE	ENVIROSTOR, EMI	Lower	3724, 0.705, ENE
115	LAUREL GROVE FAMILY	298 LAUREL GROVE LAN	ENVIROSTOR, VCP, CUPA Listings, HAZNET, HWTS	Lower	4122, 0.781, ENE
116	REED AND GRAHAM INC	690 SUNOL ST	RCRA-SQG, ENVIROSTOR, LUST, CERS HAZ WASTE, SWEEPS	Lower	4230, 0.801, ESE

DRAFT

EXECUTIVE SUMMARY

TARGET PROPERTY SEARCH RESULTS

The target property was not listed in any of the databases searched by EDR.

DATABASES WITH NO MAPPED SITES

No mapped sites were found in EDR's search of available ("reasonably ascertainable ") government records either on the target property or within the search radius around the target property for the following databases:

STANDARD ENVIRONMENTAL RECORDS

DRAFT

Federal NPL site list

NPL ---------- National Priority List
Proposed NPL ---------- Proposed National Priority List Sites
NPL LIENS ---------- Federal Superfund Liens

Federal Delisted NPL site list

Delisted NPL ---------- National Priority List Deletions

Federal CERCLIS list

FEDERAL FACILITY ---------- Federal Facility Site Information listing
SEMS ---------- Superfund Enterprise Management System

Federal CERCLIS NFRAP site list

SEMS-ARCHIVE ---------- Superfund Enterprise Management System Archive

Federal RCRA CORRACTS facilities list

CORRACTS ---------- Corrective Action Report

Federal RCRA non-CORRACTS TSD facilities list

RCRA-TSDF ---------- RCRA - Treatment, Storage and Disposal

Federal RCRA generators list

RCRA-LQG ---------- RCRA - Large Quantity Generators

Federal institutional controls / engineering controls registries

LUCIS ---------- Land Use Control Information System
US ENG CONTROLS ---------- Engineering Controls Sites List
US INST CONTROLS ---------- Institutional Controls Sites List

Federal ERNS list

ERNS ---------- Emergency Response Notification System

EXECUTIVE SUMMARY

State- and tribal - equivalent NPL

RESPONSE ---------- State Response Sites

State and tribal landfill and/or solid waste disposal site lists

SWF/LF ---------- Solid Waste Information System

State and tribal leaking storage tank lists

INDIAN LUST ---------- Leaking Underground Storage Tanks on Indian Land

State and tribal registered storage tank lists

FEMA UST ---------- Underground Storage Tank Listing
UST ---------- Active UST Facilities
AST ---------- Aboveground Petroleum Storage Tank Facilities
INDIAN UST ---------- Underground Storage Tanks on Indian Land

State and tribal voluntary cleanup sites

INDIAN VCP ---------- Voluntary Cleanup Priority Listing

State and tribal Brownfields sites

BROWNFIELDS ---------- Considered Brownfields Sites Listing

ADDITIONAL ENVIRONMENTAL RECORDS

Local Lists of Landfill / Solid Waste Disposal Sites

WMUDS/SWAT ---------- Waste Management Unit Database
SWRCY ---------- Recycler Database
HAULERS ---------- Registered Waste Tire Haulers Listing
INDIAN ODI ---------- Report on the Status of Open Dumps on Indian Lands
ODI ---------- Open Dump Inventory
DEBRIS REGION 9 ---------- Torres Martinez Reservation Illegal Dump Site Locations
IHS OPEN DUMPS ---------- Open Dumps on Indian Land

Local Lists of Hazardous waste / Contaminated Sites

US HIST CDL ---------- Delisted National Clandestine Laboratory Register
HIST Cal-Sites ---------- Historical Calsites Database
SCH ---------- School Property Evaluation Program
CDL ---------- Clandestine Drug Labs
Toxic Pits ---------- Toxic Pits Cleanup Act Sites
US CDL ---------- National Clandestine Laboratory Register
PFAS ---------- PFAS Contamination Site Location Listing

Local Lists of Registered Storage Tanks

CERS TANKS ---------- California Environmental Reporting System (CERS) Tanks

Local Land Records

LIENS ---------- Environmental Liens Listing

DRAFT

LIENS 2	CERCLA Lien Information

Records of Emergency Release Reports

HMIRS	Hazardous Materials Information Reporting System
CHMIRS	California Hazardous Material Incident Report System
LDS	Land Disposal Sites Listing
MCS	Military Cleanup Sites Listing
SPILLS 90	SPILLS 90 data from FirstSearch

Other Ascertainable Records

FUDS	Formerly Used Defense Sites
DOD	Department of Defense Sites
SCRD DRYCLEANERS	State Coalition for Remediation of Drycleaners Listing
US FIN ASSUR	Financial Assurance Information
EPA WATCH LIST	EPA WATCH LIST
2020 COR ACTION	2020 Corrective Action Program List
TSCA	Toxic Substances Control Act
TRIS	Toxic Chemical Release Inventory System
SSTS	Section 7 Tracking Systems
ROD	Records Of Decision
RMP	Risk Management Plans
RAATS	RCRA Administrative Action Tracking System
PRP	Potentially Responsible Parties
PADS	PCB Activity Database System
ICIS	Integrated Compliance Information System
FTTS	FIFRA/ TSCA Tracking System - FIFRA (Federal Insecticide, Fungicide, & Rodenticide Act)/TSCA (Toxic Substances Control Act)
MLTS	Material Licensing Tracking System
COAL ASH DOE	Steam-Electric Plant Operation Data
COAL ASH EPA	Coal Combustion Residues Surface Impoundments List
PCB TRANSFORMER	PCB Transformer Registration Database
RADINFO	Radiation Information Database
HIST FTTS	FIFRA/TSCA Tracking System Administrative Case Listing
DOT OPS	Incident and Accident Data
CONSENT	Superfund (CERCLA) Consent Decrees
INDIAN RESERV	Indian Reservations
FUSRAP	Formerly Utilized Sites Remedial Action Program
UMTRA	Uranium Mill Tailings Sites
LEAD SMELTERS	Lead Smelter Sites
US AIRS	Aerometric Information Retrieval System Facility Subsystem
US MINES	Mines Master Index File
ABANDONED MINES	Abandoned Mines
FINDS	Facility Index System/Facility Registry System
DOCKET HWC	Hazardous Waste Compliance Docket Listing
ECHO	Enforcement & Compliance History Information
UXO	Unexploded Ordnance Sites
FUELS PROGRAM	EPA Fuels Program Registered Listing
CA BOND EXP. PLAN	Bond Expenditure Plan
DRYCLEANERS	Cleaner Facilities
EMI	Emissions Inventory Data
ENF	Enforcement Action Listing
Financial Assurance	Financial Assurance Information Listing
HAZNET	Facility and Manifest Data

DRAFT

EXECUTIVE SUMMARY

ICE	ICE
HWT	Registered Hazardous Waste Transporter Database
MINES	Mines Site Location Listing
MWMP	Medical Waste Management Program Listing
NPDES	NPDES Permits Listing
PEST LIC	Pesticide Regulation Licenses Listing
PROC	Certified Processors Database
Notify 65	Proposition 65 Records
UIC	UIC Listing
UIC GEO	UIC GEO (GEOTRACKER)
WASTEWATER PITS	Oil Wastewater Pits Listing
WDS	Waste Discharge System
WIP	Well Investigation Program Case List
MILITARY PRIV SITES	MILITARY PRIV SITES (GEOTRACKER)
PROJECT	PROJECT (GEOTRACKER)
WDR	Waste Discharge Requirements Listing
CIWQS	California Integrated Water Quality System
CERS	CERS
NON-CASE INFO	NON-CASE INFO (GEOTRACKER)
OTHER OIL GAS	OTHER OIL & GAS (GEOTRACKER)
PROD WATER PONDS	PROD WATER PONDS (GEOTRACKER)
SAMPLING POINT	SAMPLING POINT (GEOTRACKER)
WELL STIM PROJ	Well Stimulation Project (GEOTRACKER)
HWTS	Hazardous Waste Tracking System
MINES MRDS	Mineral Resources Data System

EDR HIGH RISK HISTORICAL RECORDS

EDR Exclusive Records

EDR MGP	EDR Proprietary Manufactured Gas Plants

EDR RECOVERED GOVERNMENT ARCHIVES

Exclusive Recovered Govt. Archives

RGA LF	Recovered Government Archive Solid Waste Facilities List
RGA LUST	Recovered Government Archive Leaking Underground Storage Tank

SURROUNDING SITES: SEARCH RESULTS

Surrounding sites were identified in the following databases.

Elevations have been determined from the USGS Digital Elevation Model and should be evaluated on a relative (not an absolute) basis. Relative elevation information between sites of close proximity should be field verified. Sites with an elevation equal to or higher than the target property have been differentiated below from sites with an elevation lower than the target property.
Page numbers and map identification numbers refer to the EDR Radius Map report where detailed data on individual sites can be reviewed.

Sites listed in ***bold italics*** are in multiple databases.

Unmappable (orphan) sites are not considered in the foregoing analysis.

DRAFT

EXECUTIVE SUMMARY

STANDARD ENVIRONMENTAL RECORDS

Federal RCRA generators list

RCRA-SQG: RCRAInfo is EPA's comprehensive information system, providing access to data supporting the Resource Conservation and Recovery Act (RCRA) of 1976 and the Hazardous and Solid Waste Amendments (HSWA) of 1984. The database includes selective information on sites which generate, transport, store, treat and/or dispose of hazardous waste as defined by the Resource Conservation and Recovery Act (RCRA). Small quantity generators (SQGs) generate between 100 kg and 1,000 kg of hazardous waste per month.

A review of the RCRA-SQG list, as provided by EDR, and dated 03/22/2021 has revealed that there are 3 RCRA-SQG sites within approximately 0.25 miles of the target property.

Equal/Higher Elevation	Address	Direction / Distance	Map ID	Page
333 PAGE STREET	333 PAGE STREET	ESE 0 - 1/8 (0.120 mi.)	D39	60
BERT MARTIN'S BODY S	***403 MERIDIAN AVE***	***SE 1/8 - 1/4 (0.250 mi.)***	***N84***	***144***
EPA ID:: CAD981170350				

Lower Elevation	Address	Direction / Distance	Map ID	Page
EXPRESS ONE AUTO SVC	***1585 W SAN CARLOS***	***WNW 0 - 1/8 (0.087 mi.)***	***C25***	***43***
EPA ID:: CAD983587072				

RCRA-VSQG: RCRAInfo is EPA's comprehensive information system, providing access to data supporting the Resource Conservation and Recovery Act (RCRA) of 1976 and the Hazardous and Solid Waste Amendments (HSWA) of 1984. The database includes selective information on sites which generate, transport, store, treat and/or dispose of hazardous waste as defined by the Resource Conservation and Recovery Act (RCRA). Very small quantity generators (VSQGs) generate less than 100 kg of hazardous waste, or less than 1 kg of acutely hazardous waste per month.

A review of the RCRA-VSQG list, as provided by EDR, and dated 03/22/2021 has revealed that there is 1 RCRA-VSQG site within approximately 0.25 miles of the target property.

Lower Elevation	Address	Direction / Distance	Map ID	Page
WALGREENS #3754	***1399 W SAN CARLOS ST***	***ENE 1/8 - 1/4 (0.250 mi.)***	***M83***	***138***
EPA ID:: CAR000015859				

State- and tribal - equivalent CERCLIS

ENVIROSTOR: The Department of Toxic Substances Control's (DTSC's) Site Mitigation and Brownfields Reuse Program's (SMBRP's) EnviroStor database identifes sites that have known contamination or sites for which there may be reasons to investigate further. The database includes the following site types: Federal Superfund sites (National Priorities List (NPL)); State Response, including Military Facilities and State Superfund; Voluntary Cleanup; and School sites. EnviroStor provides similar information to the information that was available in CalSites, and provides additional site information, including, but not limited to, identification of formerly-contaminated properties that have been released for reuse, properties where environmental deed restrictions have been recorded to prevent inappropriate land uses, and risk characterization information that is used to assess potential impacts to public health and the environment at contaminated sites.

A review of the ENVIROSTOR list, as provided by EDR, and dated 04/23/2021 has revealed that there are

DRAFT

6 ENVIROSTOR sites within approximately 1 mile of the target property.

Equal/Higher Elevation	Address	Direction / Distance	Map ID	Page
NOVA CRYSTALS, INC. Facility Id: 71002815 Status: Inactive - Needs Evaluation	530 RACE STREET	SE 1/4 - 1/2 (0.485 mi.)	111	244

Lower Elevation	Address	Direction / Distance	Map ID	Page
FORMER WEST COAST RE Facility Id: 60000795 Status: Certified O&M - Land Use Restrictions Only	***1131 AUZERAIS AVENUE***	***ESE 1/4 - 1/2 (0.459 mi.)***	***106***	***223***
OUT OF BUSINESS Facility Id: 71003686 Status: Inactive - Needs Evaluation	***810 PARK AV SUITE ST***	***ENE 1/2 - 1 (0.705 mi.)***	***W113***	***248***
CIRCUIT LINK Facility Id: 71003660 Status: No Further Action	***804 A PARK AVENUE***	***ENE 1/2 - 1 (0.705 mi.)***	***W114***	***249***
LAUREL GROVE FAMILY Facility Id: 60002378 Status: No Further Action	***298 LAUREL GROVE LAN***	***ENE 1/2 - 1 (0.781 mi.)***	***115***	***253***
REED AND GRAHAM INC Facility Id: 71003792 Status: Inactive - Needs Evaluation	***690 SUNOL ST***	***ESE 1/2 - 1 (0.801 mi.)***	***116***	***258***

State and tribal leaking storage tank lists

LUST: Leaking Underground Storage Tank (LUST) Sites included in GeoTracker. GeoTracker is the Water Boards data management system for sites that impact, or have the potential to impact, water quality in California, with emphasis on groundwater.

A review of the LUST list, as provided by EDR, has revealed that there are 21 LUST sites within approximately 0.5 miles of the target property.

Equal/Higher Elevation	Address	Direction / Distance	Map ID	Page
A.J. SERVICE STATION Database: LUST REG 2, Date of Government Version: 09/30/2004 Database: LUST SANTA CLARA, Date of Government Version: 03/03/2014 Database: LUST, Date of Government Version: 03/08/2021 Status: Completed - Case Closed Facility Status: Case Closed Date Closed: 08/30/2004 Global Id: T0608500085 SCVWD ID: 07S1E18M03F date9: 8/30/2004	***404 MERIDIAN AVE***	***SE 1/4 - 1/2 (0.272 mi.)***	***N85***	***147***
BEACON #584 Database: LUST SANTA CLARA, Date of Government Version: 03/03/2014 Date Closed: 06/03/2011 SCVWD ID: 07S1W13L01F	1744 W SAN CARLOS ST	W 1/4 - 1/2 (0.294 mi.)	P90	165
BEACON #584 Database: LUST REG 2, Date of Government Version: 09/30/2004	***1744 W SAN CARLOS ST***	***W 1/4 - 1/2 (0.294 mi.)***	***P91***	***166***

DRAFT

Facility Status: Pollution Characterization

BEACON #584 ***1744 SAN CARLOS*** ***W 1/4 - 1/2 (0.294 mi.)*** ***P92*** ***166***
Database: LUST, Date of Government Version: 03/08/2021
Status: Completed - Case Closed
Global Id: T0608500223

UNOCAL #7001 ***1501 PARKMOOR AVE*** ***SSE 1/4 - 1/2 (0.454 mi.)*** ***U104*** ***218***
Database: LUST REG 2, Date of Government Version: 09/30/2004
Facility Status: Case Closed
date9: 10/30/1997

UNOCAL ***1501 PARKMOOR*** ***SSE 1/4 - 1/2 (0.454 mi.)*** ***U105*** ***220***
Database: LUST SANTA CLARA, Date of Government Version: 03/03/2014
Database: LUST, Date of Government Version: 03/08/2021
Status: Completed - Case Closed
Date Closed: 10/30/1997
Global Id: T0608501497
SCVWD ID: 07S1W13R01F

BARRY SWENSON BUILDE ***590 MERIDIAN AVE*** ***SSE 1/4 - 1/2 (0.467 mi.)*** ***110*** ***240***
Database: LUST REG 2, Date of Government Version: 09/30/2004
Database: LUST SANTA CLARA, Date of Government Version: 03/03/2014
Database: LUST, Date of Government Version: 03/08/2021
Status: Completed - Case Closed
Facility Status: Case Closed
Date Closed: 03/06/2001
Global Id: T0608591845
SCVWD ID: 07S1E18N01F
date9: 3/6/2001

Lower Elevation	Address	Direction / Distance	Map ID	Page

QUALITY AUTO REPAIR ***1585 W SAN CARLOS ST*** ***WNW 0 - 1/8 (0.087 mi.)*** ***C21*** ***29***
Database: LUST SANTA CLARA, Date of Government Version: 03/03/2014
Date Closed: 06/29/2005
SCVWD ID: 07S1W13G01F

EXPRESS ONE AUTO SVC ***1585 W SAN CARLOS*** ***WNW 0 - 1/8 (0.087 mi.)*** ***C25*** ***43***
Database: LUST, Date of Government Version: 03/08/2021
Status: Completed - Case Closed
Global Id: T0608519818

GORDON & SILVA ***305 MERIDIAN AVE*** ***E 1/8 - 1/4 (0.214 mi.)*** ***H70*** ***101***
Database: LUST REG 2, Date of Government Version: 09/30/2004
Database: LUST SANTA CLARA, Date of Government Version: 03/03/2014
Database: LUST, Date of Government Version: 03/08/2021
Status: Completed - Case Closed
Facility Status: Case Closed
Date Closed: 03/11/1991
Global Id: T0608500690
SCVWD ID: 07S1W13J01F
date9: 3/11/1991

FORMER SEARS PROPERT ***1350 W SAN CARLOS ST*** ***E 1/4 - 1/2 (0.285 mi.)*** ***O87*** ***155***
Database: LUST REG 2, Date of Government Version: 09/30/2004
Database: LUST SANTA CLARA, Date of Government Version: 03/03/2014
Database: LUST, Date of Government Version: 03/08/2021
Status: Completed - Case Closed

DRAFT

Facility Status: Case Closed
Date Closed: 06/03/1997
Global Id: T0608500737
SCVWD ID: 07S1E18M01F
date9: 6/3/1997

AMERICAN TIRE DEPOT ***1353 W SAN CARLOS ST*** ***E 1/4 - 1/2 (0.288 mi.)*** ***M88*** ***158***
Database: LUST REG 2, Date of Government Version: 09/30/2004
Database: LUST SANTA CLARA, Date of Government Version: 03/03/2014
Database: LUST, Date of Government Version: 03/08/2021
Status: Completed - Case Closed
Facility Status: Case Closed
Date Closed: 08/26/1991
Global Id: T0608500868
SCVWD ID: 07S1E18E02F
date9: 8/26/1991

JOHN'S TUNE-UP ***1295 W SAN CARLOS ST*** ***E 1/4 - 1/2 (0.366 mi.)*** ***R96*** ***177***
Database: LUST REG 2, Date of Government Version: 09/30/2004
Database: LUST SANTA CLARA, Date of Government Version: 03/03/2014
Facility Status: Remedial action (cleanup) Underway
SCVWD ID: 07S1E18E01F

JOHN'S TUNE-UP ***1295 SAN CARLOS ST.*** ***E 1/4 - 1/2 (0.366 mi.)*** ***R97*** ***184***
Database: LUST, Date of Government Version: 03/08/2021
Status: Completed - Case Closed
Global Id: T0608500780

PPG INDUSTRIES INC ***376 RACE ST*** ***ESE 1/4 - 1/2 (0.378 mi.)*** ***S98*** ***202***
Database: LUST REG 2, Date of Government Version: 09/30/2004
Database: LUST, Date of Government Version: 03/08/2021
Status: Completed - Case Closed
Facility Id: 43-1072
Facility Status: Case Closed
Global Id: T0608501065
date9: 1/22/1997

PEZZOLO PROPERTY ***1407 SHASTA AVE*** ***N 1/4 - 1/2 (0.409 mi.)*** ***T100*** ***206***
Database: LUST REG 2, Date of Government Version: 09/30/2004
Database: LUST SANTA CLARA, Date of Government Version: 03/03/2014
Database: LUST, Date of Government Version: 03/08/2021
Status: Completed - Case Closed
Date Closed: 08/31/2006
Global Id: T0608500060
SCVWD ID: 07S1W13B03F

ELECTRICAL DISTRIBUT ***1135 AUZERAIS ST*** ***ESE 1/4 - 1/2 (0.419 mi.)*** ***S101*** ***209***
Database: LUST REG 2, Date of Government Version: 09/30/2004
Database: LUST SANTA CLARA, Date of Government Version: 03/03/2014
Database: LUST, Date of Government Version: 03/08/2021
Status: Completed - Case Closed
Facility Status: Case Closed
Date Closed: 09/24/1997
Global Id: T0608502014
SCVWD ID: 07S1E18M02F
date9: 9/24/1997

MASTORA PROPERTY ***136 RACE ST*** ***NE 1/4 - 1/2 (0.449 mi.)*** ***102*** ***212***
Database: LUST REG 2, Date of Government Version: 09/30/2004
Database: LUST SANTA CLARA, Date of Government Version: 03/03/2014
Database: LUST, Date of Government Version: 03/08/2021

DRAFT

Status: Completed - Case Closed
Facility Status: Case Closed
Date Closed: 05/07/1999
Global Id: T0608502391
SCVWD ID: 07S1E18D01F
date9: 5/7/1999

DAHART RESIDENCE ***1533 CALAVERAS RD*** ***NNW 1/4 - 1/2 (0.459 mi.)*** ***V107*** ***232***
Database: LUST REG 2, Date of Government Version: 09/30/2004
Facility Status: Case Closed
date9: 6/9/1993

PRIVATE RESIDENCE PRIVATE RESIDENCE NNW 1/4 - 1/2 (0.465 mi.) V108 233
Database: LUST, Date of Government Version: 03/08/2021
Status: Completed - Case Closed
Global Id: T0608500488

O.C. MCDONALD ***1150 W SAN CARLOS*** ***E 1/4 - 1/2 (0.466 mi.)*** ***109*** ***235***
Database: LUST REG 2, Date of Government Version: 09/30/2004
Database: LUST SANTA CLARA, Date of Government Version: 03/03/2014
Database: LUST, Date of Government Version: 03/08/2021
Status: Completed - Case Closed
Facility Status: Case Closed
Date Closed: 01/26/2000
Global Id: T0608524442
SCVWD ID: 07S1E18M05F
date9: 1/26/2000

CPS-SLIC: Cleanup Program Sites (CPS; also known as Site Cleanups [SC] and formerly known as Spills, Leaks, Investigations, and Cleanups [SLIC] sites) included in GeoTracker. GeoTracker is the Water Boards data management system for sites that impact, or have the potential to impact, water quality in California, with emphasis on groundwater.

A review of the CPS-SLIC list, as provided by EDR, has revealed that there are 4 CPS-SLIC sites within approximately 0.5 miles of the target property.

Equal/Higher Elevation	Address	Direction / Distance	Map ID	Page
PAGE STREET STUDIOS	333 PAGE ST	ESE 0 - 1/8 (0.120 mi.)	D38	59
Database: CPS-SLIC, Date of Government Version: 03/08/2021 Facility Status: Open - Remediation Global Id: T10000016350				

Lower Elevation	Address	Direction / Distance	Map ID	Page
BELLARMINO PLACE FAM	253 RACE ST.	ENE 1/4 - 1/2 (0.345 mi.)	Q93	175
Database: CPS-SLIC, Date of Government Version: 03/08/2021 Facility Status: Open - Site Assessment Global Id: T10000016339				
ALVARADO PARK SENIOR	237 RACE ST	ENE 1/4 - 1/2 (0.353 mi.)	Q94	175
Database: CPS-SLIC, Date of Government Version: 03/08/2021 Facility Status: Open - Site Assessment Global Id: T10000016338				
FORMER THOMAS CLEANE	***1108 PARK AVE***	***ENE 1/4 - 1/2 (0.353 mi.)***	***95***	***176***
Database: CPS-SLIC, Date of Government Version: 03/08/2021				

DRAFT

Facility Status: Open - Site Assessment
Global Id: T10000011741

HIST LUST: A listing of open and closed leaking underground storage tanks. This listing is no longer updated by the county. Leaking underground storage tanks are now handled by the Department of Environmental Health.

A review of the HIST LUST list, as provided by EDR, and dated 03/29/2005 has revealed that there are 13 HIST LUST sites within approximately 0.5 miles of the target property.

Equal/Higher Elevation	Address	Direction / Distance	Map ID	Page
A.J. SERVICE STATION SCVWD ID: 07S1E18M03	***404 MERIDIAN AVE***	***SE 1/4 - 1/2 (0.272 mi.)***	***N85***	***147***
BEACON #584 SCVWD ID: 07S1W13L01	***1744 W SAN CARLOS ST***	***W 1/4 - 1/2 (0.294 mi.)***	***P91***	***166***
UNOCAL #7001 SCVWD ID: 07S1W13R01	***1501 PARKMOOR AVE***	***SSE 1/4 - 1/2 (0.454 mi.)***	***U104***	***218***
BARRY SWENSON BUILDE SCVWD ID: 07S1E18N01	***590 MERIDIAN AVE***	***SSE 1/4 - 1/2 (0.467 mi.)***	***110***	***240***

Lower Elevation	Address	Direction / Distance	Map ID	Page
GORDON & SILVA SCVWD ID: 07S1W13J01	***305 MERIDIAN AVE***	***E 1/8 - 1/4 (0.214 mi.)***	***H70***	***101***
FORMER SEARS PROPERT SCVWD ID: 07S1E18M01	***1350 W SAN CARLOS ST***	***E 1/4 - 1/2 (0.285 mi.)***	***O87***	***155***
AMERICAN TIRE DEPOT SCVWD ID: 07S1E18E02	***1353 W SAN CARLOS ST***	***E 1/4 - 1/2 (0.288 mi.)***	***M88***	***158***
JOHN'S TUNE-UP SCVWD ID: 07S1E18E01	***1295 W SAN CARLOS ST***	***E 1/4 - 1/2 (0.366 mi.)***	***R96***	***177***
PEZZOLO PROPERTY SCVWD ID: 07S1W13B03	***1407 SHASTA AVE***	***N 1/4 - 1/2 (0.409 mi.)***	***T100***	***206***
ELECTRICAL DISTRIBUT SCVWD ID: 07S1E18M02	***1135 AUZERAIS ST***	***ESE 1/4 - 1/2 (0.419 mi.)***	***S101***	***209***
MASTORA PROPERTY SCVWD ID: 07S1E18D01	***136 RACE ST***	***NE 1/4 - 1/2 (0.449 mi.)***	***102***	***212***
DAHART RESIDENCE SCVWD ID: 07S1W13B01	***1533 CALAVERAS RD***	***NNW 1/4 - 1/2 (0.459 mi.)***	***V107***	***232***
O.C. MCDONALD SCVWD ID: 07S1E18M05	***1150 W SAN CARLOS***	***E 1/4 - 1/2 (0.466 mi.)***	***109***	***235***

State and tribal voluntary cleanup sites

VCP: Contains low threat level properties with either confirmed or unconfirmed releases and the project proponents have request that DTSC oversee investigation and/or cleanup activities and have agreed to provide coverage for DTSC's costs.

A review of the VCP list, as provided by EDR, and dated 04/23/2021 has revealed that there is 1 VCP

DRAFT

site within approximately 0.5 miles of the target property.

Lower Elevation	Address	Direction / Distance	Map ID	Page
FORMER WEST COAST RE	***1131 AUZERAIS AVENUE***	***ESE 1/4 - 1/2 (0.459 mi.)***	***106***	***223***
Status: Certified O&M - Land Use Restrictions Only				
Facility Id: 60000795				

ADDITIONAL ENVIRONMENTAL RECORDS

Local Brownfield lists

US BROWNFIELDS: The EPA's listing of Brownfields properties from the Cleanups in My Community program, which provides information on Brownfields properties for which information is reported back to EPA, as well as areas served by Brownfields grant programs.

A review of the US BROWNFIELDS list, as provided by EDR, and dated 03/15/2021 has revealed that there is 1 US BROWNFIELDS site within approximately 0.5 miles of the target property.

Lower Elevation	Address	Direction / Distance	Map ID	Page
TILLMAN AVE & PARK A	STREET VACATION AT T	N 1/4 - 1/2 (0.451 mi.)	T103	215
ACRES property ID: 103181				
Cleanup Completion Date: -				

Local Lists of Hazardous waste / Contaminated Sites

CERS HAZ WASTE: List of sites in the California Environmental Protection Agency (CalEPA) Regulated Site Portal which fall under the Hazardous Chemical Management, Hazardous Waste Onsite Treatment, Household Hazardous Waste Collection, Hazardous Waste Generator, and RCRA LQ HW Generator programs.

A review of the CERS HAZ WASTE list, as provided by EDR, and dated 04/19/2021 has revealed that there are 9 CERS HAZ WASTE sites within approximately 0.25 miles of the target property.

Equal/Higher Elevation	Address	Direction / Distance	Map ID	Page
CHAU'S AUTOMOTIVE	***1470 W SAN CARLOS ST***	***E 0 - 1/8 (0.054 mi.)***	***B10***	***16***
AUTOZONE #6243	***1717 WEST SAN CARLOS***	***WNW 1/8 - 1/4 (0.226 mi.)***	***J73***	***108***

Lower Elevation	Address	Direction / Distance	Map ID	Page
QUALITY AUTO REPAIR	***1585 W SAN CARLOS ST***	***WNW 0 - 1/8 (0.087 mi.)***	***C21***	***29***
EUROPEAN AUTO SERVIC	***1585 W SAN CARLOS ST***	***WNW 0 - 1/8 (0.087 mi.)***	***C24***	***37***
GOODWILL OF SILICON	***1691 W SAN CARLOS ST***	***WNW 1/8 - 1/4 (0.193 mi.)***	***G52***	***78***
THUTAM T NGUYEN DDS	***259 MERIDIAN AV 7***	***ENE 1/8 - 1/4 (0.195 mi.)***	***H60***	***88***
THUY G TRUONG DDS	***259 MERIDIAN AV 18***	***ENE 1/8 - 1/4 (0.195 mi.)***	***H61***	***90***
DENTISTRY FOR CHILDR	***1201 PARK AV 2***	***NE 1/8 - 1/4 (0.247 mi.)***	***L80***	***130***
WALGREENS #3754	***1399 W SAN CARLOS ST***	***ENE 1/8 - 1/4 (0.250 mi.)***	***M81***	***132***

DRAFT

Local Lists of Registered Storage Tanks

SWEEPS UST: Statewide Environmental Evaluation and Planning System. This underground storage tank listing was updated and maintained by a company contacted by the SWRCB in the early 1990's. The listing is no longer updated or maintained. The local agency is the contact for more information on a site on the SWEEPS list.

A review of the SWEEPS UST list, as provided by EDR, and dated 06/01/1994 has revealed that there are 2 SWEEPS UST sites within approximately 0.25 miles of the target property.

Equal/Higher Elevation	Address	Direction / Distance	Map ID	Page
MURPHY, HARRY L INC Comp Number: 404457	1418 DOUGLAS ST	SE 1/8 - 1/4 (0.209 mi.)	I68	100

Lower Elevation	Address	Direction / Distance	Map ID	Page
HARRY L MURPHY INC Comp Number: 94567	***363 MENDIAN***	***E 1/8 - 1/4 (0.214 mi.)***	***69***	***100***

HIST UST: Historical UST Registered Database.

A review of the HIST UST list, as provided by EDR, and dated 10/15/1990 has revealed that there is 1 HIST UST site within approximately 0.25 miles of the target property.

Lower Elevation	Address	Direction / Distance	Map ID	Page
GORDON & SILVA Facility Id: 00000066076	***305 MERIDIAN AVE***	***E 1/8 - 1/4 (0.214 mi.)***	***H70***	***101***

CA FID UST: The Facility Inventory Database contains active and inactive underground storage tank locations. The source is the State Water Resource Control Board.

A review of the CA FID UST list, as provided by EDR, and dated 10/31/1994 has revealed that there is 1 CA FID UST site within approximately 0.25 miles of the target property.

Lower Elevation	Address	Direction / Distance	Map ID	Page
HARRY L MURPHY INC Facility Id: 43011941 Status: I	***363 MENDIAN***	***E 1/8 - 1/4 (0.214 mi.)***	***69***	***100***

Local Land Records

DEED: The use of recorded land use restrictions is one of the methods the DTSC uses to protect the public from unsafe exposures to hazardous substances and wastes .

A review of the DEED list, as provided by EDR, and dated 03/02/2021 has revealed that there is 1 DEED site within approximately 0.5 miles of the target property.

Lower Elevation	Address	Direction / Distance	Map ID	Page
FORMER WEST COAST RE	***1131 AUZERAIS AVENUE***	***ESE 1/4 - 1/2 (0.459 mi.)***	***106***	***223***

DRAFT

Status: CERTIFIED O&M - LAND USE RESTRICTIONS ONLY
Envirostor ID: 60000795

Other Ascertainable Records

RCRA NonGen / NLR: RCRAInfo is EPA's comprehensive information system, providing access to data supporting the Resource Conservation and Recovery Act (RCRA) of 1976 and the Hazardous and Solid Waste Amendments (HSWA) of 1984. The database includes selective information on sites which generate, transport, store, treat and/or dispose of hazardous waste as defined by the Resource Conservation and Recovery Act (RCRA). Non-Generators do not presently generate hazardous waste.

A review of the RCRA NonGen / NLR list, as provided by EDR, and dated 03/22/2021 has revealed that there are 16 RCRA NonGen / NLR sites within approximately 0.25 miles of the target property.

Equal/Higher Elevation	Address	Direction / Distance	Map ID	Page
A-1 EASY RENT-A-CAR EPA ID:: CAL000281175	306 S BUENA VISTA AV	W 0 - 1/8 (0.034 mi.)	A3	9
CHAUS AUTOMOTIVE EPA ID:: CAL000234730	1470 W SAN CARLOS ST	E 0 - 1/8 (0.054 mi.)	B7	13
CHARITY HOUSING	329 PAGE ST	ESE 0 - 1/8 (0.098 mi.)	D35	56
PAGE STREET L.P.	333 PAGE STREET	ESE 0 - 1/8 (0.120 mi.)	D40	62
SJW BUENA VISTA AVE	434 SOUTH BUENA VIST	SSW 1/8 - 1/4 (0.136 mi.)	F44	66
SJW BUENA VISTA STAT EPA ID:: CAC003028107	434 SOUTH BUENA VIST	SSW 1/8 - 1/4 (0.136 mi.)	F45	68
LEE, CHRIS EPA ID:: CAC003008866	343 MAYELLEN AVENUE	WSW 1/8 - 1/4 (0.146 mi.)	46	71
AUTOZONE #6243 EPA ID:: CAL000399221	1717 W SAN CARLOS ST	WNW 1/8 - 1/4 (0.226 mi.)	J74	112

Lower Elevation	Address	Direction / Distance	Map ID	Page
QUALITY AUTO REPAIR EPA ID:: CAL000297171	1585 W SAN CARLOS ST	WNW 0 - 1/8 (0.087 mi.)	C17	24
IMPORTS AUTO SERVICE EPA ID:: CAL000030692	1585 W SAN CARLO ST	WNW 0 - 1/8 (0.087 mi.)	C29	49
BAY AREA CAR SALES A	1585 WEST SAN CARLOS	WNW 0 - 1/8 (0.087 mi.)	C32	53
GOODWILL OF SILICON EPA ID:: CAL000426083	1691 W SAN CARLOS ST	WNW 1/8 - 1/4 (0.193 mi.)	G51	75
THU-TAM NGUYEN DDS EPA ID:: CAL000092296	259 MERIDIAN AVE	ENE 1/8 - 1/4 (0.195 mi.)	H57	83
THUY G TRUONG DDS DB EPA ID:: CAL000408916	259 MERIDIAN AVE STE	ENE 1/8 - 1/4 (0.195 mi.)	H59	86
THOMAS GUDELI	1516 MARTIN AVE	N 1/8 - 1/4 (0.218 mi.)	71	105
WALGREENS 3754	1399 W SAN CARLOS	ENE 1/8 - 1/4 (0.250 mi.)	M82	135

DRAFT

EXECUTIVE SUMMARY

Cortese: The sites for the list are designated by the State Water Resource Control Board (LUST), the Integrated Waste Board (SWF/LS), and the Department of Toxic Substances Control (Cal-Sites).

A review of the Cortese list, as provided by EDR, and dated 03/22/2021 has revealed that there are 14 Cortese sites within approximately 0.5 miles of the target property.

Equal/Higher Elevation	Address	Direction / Distance	Map ID	Page
A.J. SERVICE STATION	***404 MERIDIAN AVE***	***SE 1/4 - 1/2 (0.272 mi.)***	***N85***	***147***
Cleanup Status: COMPLETED - CASE CLOSED				
BEACON #584	***1744 SAN CARLOS***	***W 1/4 - 1/2 (0.294 mi.)***	***P92***	***166***
Cleanup Status: COMPLETED - CASE CLOSED				
UNOCAL #7001	***1501 PARKMOOR AVE***	***SSE 1/4 - 1/2 (0.454 mi.)***	***U104***	***218***
Cleanup Status: COMPLETED - CASE CLOSED				
BARRY SWENSON BUILDE	***590 MERIDIAN AVE***	***SSE 1/4 - 1/2 (0.467 mi.)***	***110***	***240***
Cleanup Status: COMPLETED - CASE CLOSED				

Lower Elevation	Address	Direction / Distance	Map ID	Page
EXPRESS ONE AUTO SVC	***1585 W SAN CARLOS***	***WNW 0 - 1/8 (0.087 mi.)***	***C25***	***43***
Cleanup Status: COMPLETED - CASE CLOSED				
GORDON & SILVA	***305 MERIDIAN AVE***	***E 1/8 - 1/4 (0.214 mi.)***	***H70***	***101***
Cleanup Status: COMPLETED - CASE CLOSED				
FORMER SEARS PROPERT	***1350 W SAN CARLOS ST***	***E 1/4 - 1/2 (0.285 mi.)***	***O87***	***155***
Cleanup Status: COMPLETED - CASE CLOSED				
AMERICAN TIRE DEPOT	***1353 W SAN CARLOS ST***	***E 1/4 - 1/2 (0.288 mi.)***	***M88***	***158***
Cleanup Status: COMPLETED - CASE CLOSED				
JOHN'S TUNE-UP	***1295 SAN CARLOS ST.***	***E 1/4 - 1/2 (0.366 mi.)***	***R97***	***184***
Cleanup Status: COMPLETED - CASE CLOSED				
PPG INDUSTRIES INC	***376 RACE ST***	***ESE 1/4 - 1/2 (0.378 mi.)***	***S98***	***202***
Cleanup Status: COMPLETED - CASE CLOSED				
PEZZOLO PROPERTY	***1407 SHASTA AVE***	***N 1/4 - 1/2 (0.409 mi.)***	***T100***	***206***
Cleanup Status: COMPLETED - CASE CLOSED				
ELECTRICAL DISTRIBUT	***1135 AUZERAIS ST***	***ESE 1/4 - 1/2 (0.419 mi.)***	***S101***	***209***
Cleanup Status: COMPLETED - CASE CLOSED				
MASTORA PROPERTY	***136 RACE ST***	***NE 1/4 - 1/2 (0.449 mi.)***	***102***	***212***
Cleanup Status: COMPLETED - CASE CLOSED				
O.C. MCDONALD	***1150 W SAN CARLOS***	***E 1/4 - 1/2 (0.466 mi.)***	***109***	***235***
Cleanup Status: COMPLETED - CASE CLOSED				

CUPA Listings: A listing of sites included in the county's Certified Unified Program Agency database. California's Secretary for Environmental Protection established the unified hazardous materials and hazardous waste regulatory program as required by chapter 6.11 of the California Health and Safety Code. The Unified Program consolidates the administration, permits, inspections, and enforcement activities.

A review of the CUPA Listings list, as provided by EDR, has revealed that there are 42 CUPA Listings sites within approximately 0.25 miles of the target property.

Equal/Higher Elevation	Address	Direction / Distance	Map ID	Page
MEINEKE MUFFLER	1531 W SAN CARLOS	NW 0 - 1/8 (0.021 mi.)	A1	9
Database: CUPA SANTA CLARA, Date of Government Version: 02/24/2021				

DRAFT

EXECUTIVE SUMMARY

Equal/Higher Elevation	Address	Direction / Distance	Map ID	Page
A-1 EASY RENT-A-CAR	306 S BUENA VISTA AV	W 0 - 1/8 (0.034 mi.)	A4	12
Database: CUPA SANTA CLARA, Date of Government Version: 02/24/2021				
CHAU'S AUTOMOTIVE	1470 W SAN CARLOS ST	E 0 - 1/8 (0.054 mi.)	B6	12
Database: CUPA SANTA CLARA, Date of Government Version: 02/24/2021				
OLDE TOWNE AUTO SALE	1480 W SAN CARLOS ST	E 0 - 1/8 (0.054 mi.)	B8	15
Database: CUPA SANTA CLARA, Date of Government Version: 02/24/2021				
SJW-BUENA VISTA STAT	420 S BUENA VISTA AV	SSW 0 - 1/8 (0.123 mi.)	F42	65
Database: CUPA SANTA CLARA, Date of Government Version: 02/24/2021				
BOTANICAL HUMMINGBIR	***1665 W SAN CARLOS ST***	***WNW 1/8 - 1/4 (0.162 mi.)***	***G47***	***73***
Database: CUPA SANTA CLARA, Date of Government Version: 02/24/2021				
KEVIN W CALVERT DDS	373 MERIDIAN AV 1	ESE 1/8 - 1/4 (0.220 mi.)	I72	107
Database: CUPA SANTA CLARA, Date of Government Version: 02/24/2021				
AUTOZONE #6243	***1717 W SAN CARLOS ST***	***WNW 1/8 - 1/4 (0.226 mi.)***	***J75***	***114***
Database: CUPA SANTA CLARA, Date of Government Version: 02/24/2021				
IA 062613 SCVTA-LIGH	MERIDIAN @ SOUTHWEST	SSE 1/8 - 1/4 (0.235 mi.)	K76	129
Database: CUPA SANTA CLARA, Date of Government Version: 02/24/2021				
IA 062613 SCVTA-LIGH	WHITE ST @ SAN FERNA	SSE 1/8 - 1/4 (0.235 mi.)	K77	129
Database: CUPA SANTA CLARA, Date of Government Version: 02/24/2021				
AUTO WAREHOUSE OF SA	1660 W SAN CARLOS ST	W 1/8 - 1/4 (0.237 mi.)	78	129
Database: CUPA SANTA CLARA, Date of Government Version: 02/24/2021				

Lower Elevation	Address	Direction / Distance	Map ID	Page
FOREIGN & DOMESTIC A	1537 W SAN CARLOS ST	NW 0 - 1/8 (0.028 mi.)	A2	9
Database: CUPA SANTA CLARA, Date of Government Version: 02/24/2021				
KAR MART AUTO SERVIC	1557 W SAN CARLOS ST	WNW 0 - 1/8 (0.072 mi.)	C11	21
Database: CUPA SANTA CLARA, Date of Government Version: 02/24/2021				
NB AUTO REPAIR	1557 W SAN CARLOS ST	WNW 0 - 1/8 (0.072 mi.)	C14	22
Database: CUPA SANTA CLARA, Date of Government Version: 02/24/2021				
MITAR MOTORS	1557 W SAN CARLOS ST	WNW 0 - 1/8 (0.072 mi.)	C15	23
Database: CUPA SANTA CLARA, Date of Government Version: 02/24/2021				
EUROPEAN AUTO SERVIC	1585 W SAN CARLOS ST	WNW 0 - 1/8 (0.087 mi.)	C16	23
Database: CUPA SANTA CLARA, Date of Government Version: 02/24/2021				
YIP AUTO BODY SHOP	***1585 W SAN CARLOS ST***	***WNW 0 - 1/8 (0.087 mi.)***	***C18***	***26***
Database: CUPA SANTA CLARA, Date of Government Version: 02/24/2021				
ROBERT'S AUTO REPAIR	1585 W SAN CARLOS ST	WNW 0 - 1/8 (0.087 mi.)	C19	27
Database: CUPA SANTA CLARA, Date of Government Version: 02/24/2021				
VIET LONG AUT0 REPAI	1585 W SAN CARLOS ST	WNW 0 - 1/8 (0.087 mi.)	C22	37
Database: CUPA SANTA CLARA, Date of Government Version: 02/24/2021				
VEGA'S TRANSMISSION	1585 W SAN CARLOS ST	WNW 0 - 1/8 (0.087 mi.)	C23	37
Database: CUPA SANTA CLARA, Date of Government Version: 02/24/2021				
ROBERTS AUTO SERVICE	1585 W SAN CARLOS ST	WNW 0 - 1/8 (0.087 mi.)	C26	48
Database: CUPA SANTA CLARA, Date of Government Version: 02/24/2021				
AMERICAN IMPORTS SER	1585 W SAN CARLOS ST	WNW 0 - 1/8 (0.087 mi.)	C27	49
Database: CUPA SANTA CLARA, Date of Government Version: 02/24/2021				
SAN CARLOS AUTO CARE	1585 W SAN CARLOS ST	WNW 0 - 1/8 (0.087 mi.)	C28	49
Database: CUPA SANTA CLARA, Date of Government Version: 02/24/2021				

DRAFT

EXECUTIVE SUMMARY

Lower Elevation	Address	Direction / Distance	Map ID	Page
EASY RENT-A-CAR Database: CUPA SANTA CLARA, Date of Government Version: 02/24/2021	1585 W SAN CARLOS ST	WNW 0 - 1/8 (0.087 mi.)	C30	52
QUALITY AUTO REPAIR Database: CUPA SANTA CLARA, Date of Government Version: 02/24/2021	1585 W SAN CARLOS ST	WNW 0 - 1/8 (0.087 mi.)	C31	52
STEVE AUTO REPAIR Database: CUPA SANTA CLARA, Date of Government Version: 02/24/2021	1585 W SAN CARLOS ST	WNW 0 - 1/8 (0.087 mi.)	C33	56
ESSEX MOTORCYCLES Database: CUPA SANTA CLARA, Date of Government Version: 02/24/2021	1425 SAN CARLOS ST	ENE 1/8 - 1/4 (0.177 mi.)	H49	74
EASY RACERS Database: CUPA SANTA CLARA, Date of Government Version: 02/24/2021	1425 W SAN CARLOS ST	ENE 1/8 - 1/4 (0.177 mi.)	H50	75
GOODWILL OF SILICON Database: CUPA SANTA CLARA, Date of Government Version: 02/24/2021	***1691 W SAN CARLOS ST***	***WNW 1/8 - 1/4 (0.193 mi.)***	***G52***	***78***
GOODWILL - SAN CARLO Database: CUPA SANTA CLARA, Date of Government Version: 02/24/2021	1691 W SAN CARLOS ST	WNW 1/8 - 1/4 (0.193 mi.)	G53	81
CHATEAU MOTORS INC Database: CUPA SANTA CLARA, Date of Government Version: 02/24/2021	***1402 W SAN CARLOS***	***E 1/8 - 1/4 (0.195 mi.)***	***H54***	***81***
PETER A MOOSMAN DDS Database: CUPA SANTA CLARA, Date of Government Version: 02/24/2021	259 MERIDIAN AV #10	ENE 1/8 - 1/4 (0.195 mi.)	H56	83
MOHSENA AHMAD DDS Database: CUPA SANTA CLARA, Date of Government Version: 02/24/2021	259 MERIDIAN AV 12	ENE 1/8 - 1/4 (0.195 mi.)	H58	86
THUTAM T NGUYEN DDS Database: CUPA SANTA CLARA, Date of Government Version: 02/24/2021	***259 MERIDIAN AV 7***	***ENE 1/8 - 1/4 (0.195 mi.)***	***H60***	***88***
THUY G TRUONG DDS Database: CUPA SANTA CLARA, Date of Government Version: 02/24/2021	***259 MERIDIAN AV 18***	***ENE 1/8 - 1/4 (0.195 mi.)***	***H61***	***90***
SCOTT S IWASHITA DDS Database: CUPA SANTA CLARA, Date of Government Version: 02/24/2021	259 MERIDIAN AV 3	ENE 1/8 - 1/4 (0.195 mi.)	H62	91
LUAN T LE DDS Database: CUPA SANTA CLARA, Date of Government Version: 02/24/2021	259 MERIDIAN AV #6	ENE 1/8 - 1/4 (0.195 mi.)	H63	92
CITICARS Database: CUPA SANTA CLARA, Date of Government Version: 02/24/2021	***1400 W SAN CARLOS ST***	***E 1/8 - 1/4 (0.198 mi.)***	***H65***	***95***
UNIMED MGMT SVCS SAN Database: CUPA SANTA CLARA, Date of Government Version: 02/24/2021	14651 BASCOM AV	NNE 1/8 - 1/4 (0.200 mi.)	66	96
CORAZON A BELEN DMD Database: CUPA SANTA CLARA, Date of Government Version: 02/24/2021	1207 PARK AV	NE 1/8 - 1/4 (0.243 mi.)	L79	130
DENTISTRY FOR CHILDR Database: CUPA SANTA CLARA, Date of Government Version: 02/24/2021	***1201 PARK AV 2***	***NE 1/8 - 1/4 (0.247 mi.)***	***L80***	***130***
WALGREENS #3754 Database: CUPA SANTA CLARA, Date of Government Version: 02/24/2021	***1399 W SAN CARLOS ST***	***ENE 1/8 - 1/4 (0.250 mi.)***	***M81***	***132***

HIST CORTESE: The sites for the list are designated by the State Water Resource Control Board [LUST], the Integrated Waste Board [SWF/LS], and the Department of Toxic Substances Control [CALSITES]. This listing is no longer updated by the state agency.

A review of the HIST CORTESE list, as provided by EDR, and dated 04/01/2001 has revealed that there

DRAFT

are 14 HIST CORTESE sites within approximately 0.5 miles of the target property.

Equal/Higher Elevation	Address	Direction / Distance	Map ID	Page
A.J. SERVICE STATION Reg Id: 43-0013	***404 MERIDIAN AVE***	***SE 1/4 - 1/2 (0.272 mi.)***	***N85***	***147***
BEACON #584 Reg Id: 43-0157	***1744 SAN CARLOS***	***W 1/4 - 1/2 (0.294 mi.)***	***P92***	***166***
LANTIS, MARYANN Reg Id: 6A189102N02 Reg Id: 6A189102N03	P. O. BOX 8055	SE 1/4 - 1/2 (0.383 mi.)	99	205
UNOCAL Reg Id: 43-1535	***1501 PARKMOOR***	***SSE 1/4 - 1/2 (0.454 mi.)***	***U105***	***220***

Lower Elevation	Address	Direction / Distance	Map ID	Page
PIAZZA, JOSEPH & CHA Reg Id: 6A189010N95	1464 SAN CARLOS	E 0 - 1/8 (0.088 mi.)	B34	56
GORDON & SILVA Reg Id: 43-0658	***305 MERIDIAN AVE***	***E 1/8 - 1/4 (0.214 mi.)***	***H70***	***101***
SEARS PROPERTY Reg Id: 43-0708	1350 SAN CARLOS	E 1/4 - 1/2 (0.285 mi.)	O86	154
MARK MORRIS TIRES FI Reg Id: 43-0857	1353 SAN CARLOS	E 1/4 - 1/2 (0.288 mi.)	M89	165
JOHN'S TUNE-UP Reg Id: 43-0756	***1295 SAN CARLOS ST.***	***E 1/4 - 1/2 (0.366 mi.)***	***R97***	***184***
PPG INDUSTRIES INC Reg Id: 43-1072	***376 RACE ST***	***ESE 1/4 - 1/2 (0.378 mi.)***	***S98***	***202***
PEZZOLO PROPERTY Reg Id: 32-2313	***1407 SHASTA AVE***	***N 1/4 - 1/2 (0.409 mi.)***	***T100***	***206***
ELECTRICAL DISTRIBUT Reg Id: 43-2192	***1135 AUZERAIS ST***	***ESE 1/4 - 1/2 (0.419 mi.)***	***S101***	***209***
DAHART RESIDENCE Reg Id: 43-0439	***1533 CALAVERAS RD***	***NNW 1/4 - 1/2 (0.459 mi.)***	***V107***	***232***
O.C. MCDONALD Reg Id: 43-2356	***1150 W SAN CARLOS***	***E 1/4 - 1/2 (0.466 mi.)***	***109***	***235***

HWP: Detailed information on permitted hazardous waste facilities and corrective action ("cleanups") tracked in EnviroStor.

A review of the HWP list, as provided by EDR, and dated 02/16/2021 has revealed that there is 1 HWP site within approximately 1 mile of the target property.

Lower Elevation	Address	Direction / Distance	Map ID	Page
IONIZATION RESEARCH EPA ID: CAL000082530 Cleanup Status: CLOSED	***820 PARK AVE***	***ENE 1/2 - 1 (0.684 mi.)***	***W112***	***245***

DRAFT

EXECUTIVE SUMMARY

HAZMAT: San Jose Hazmat Facilities.

A review of the HAZMAT list, as provided by EDR, has revealed that there are 11 HAZMAT sites within approximately 0.25 miles of the target property.

Equal/Higher Elevation	Address	Direction / Distance	Map ID	Page
S J WATER CO BUENA V Database: SAN JOSE HAZMAT, Date of Government Version: 11/03/2020 File Num: 407093	420 BUENA VISTA AV	SSW 0 - 1/8 (0.123 mi.)	F43	66
BOTANICAL HUMMINGBIR Database: SAN JOSE HAZMAT, Date of Government Version: 11/03/2020 File Num: 409594	***1665 W SAN CARLOS ST***	***WNW 1/8 - 1/4 (0.162 mi.)***	***G47***	***73***
OUT OF BUSINESS Database: SAN JOSE HAZMAT, Date of Government Version: 11/03/2020 File Num: 409594	1665 W SAN CARLOS	WNW 1/8 - 1/4 (0.162 mi.)	G48	74
AUTOZONE #6243 Database: SAN JOSE HAZMAT, Date of Government Version: 11/03/2020 File Num: 602299	***1717 W SAN CARLOS ST***	***WNW 1/8 - 1/4 (0.226 mi.)***	***J75***	***114***

Lower Elevation	Address	Direction / Distance	Map ID	Page
YIP AUTO BODY SHOP Database: SAN JOSE HAZMAT, Date of Government Version: 11/03/2020 File Num: 403401	***1585 W SAN CARLOS ST***	***WNW 0 - 1/8 (0.087 mi.)***	***C18***	***26***
QUALITY AUTO REPAIR Database: SAN JOSE HAZMAT, Date of Government Version: 11/03/2020 File Num: 410597	***1585 W SAN CARLOS ST***	***WNW 0 - 1/8 (0.087 mi.)***	***C21***	***29***
T-MOBILE WEST CORP S Database: SAN JOSE HAZMAT, Date of Government Version: 11/03/2020 File Num: 603484	259 MERIDIAN AV CELL	ENE 1/8 - 1/4 (0.195 mi.)	H55	82
MERIDIAN ASSOCIATES, Database: SAN JOSE HAZMAT, Date of Government Version: 11/03/2020 File Num: 412018	***1400 W SAN CARLOS ST***	***E 1/8 - 1/4 (0.198 mi.)***	***H64***	***92***
CITICARS Database: SAN JOSE HAZMAT, Date of Government Version: 11/03/2020 File Num: 412018	***1400 W SAN CARLOS ST***	***E 1/8 - 1/4 (0.198 mi.)***	***H65***	***95***
D&D AUTO SUPPLY Database: SAN JOSE HAZMAT, Date of Government Version: 11/03/2020 File Num: 498178	***361 MERIDIAN AVE***	***ESE 1/8 - 1/4 (0.202 mi.)***	***I67***	***96***
WALGREENS #3754 Database: SAN JOSE HAZMAT, Date of Government Version: 11/03/2020 File Num: 440031	***1399 W SAN CARLOS ST***	***ENE 1/8 - 1/4 (0.250 mi.)***	***M83***	***138***

EDR HIGH RISK HISTORICAL RECORDS

EDR Exclusive Records

DRAFT

EXECUTIVE SUMMARY

EDR Hist Auto: EDR has searched selected national collections of business directories and has collected listings of potential gas station/filling station/service station sites that were available to EDR researchers. EDR's review was limited to those categories of sources that might, in EDR's opinion, include gas station/filling station/service station establishments. The categories reviewed included, but were not limited to gas, gas station, gasoline station, filling station, auto, automobile repair, auto service station, service station, etc. This database falls within a category of information EDR classifies as "High Risk Historical Records", or HRHR. EDR's HRHR effort presents unique and sometimes proprietary data about past sites and operations that typically create environmental concerns, but may not show up in current government records searches.

A review of the EDR Hist Auto list, as provided by EDR, has revealed that there are 7 EDR Hist Auto sites within approximately 0.125 miles of the target property.

Equal/Higher Elevation	Address	Direction / Distance	Map ID	Page
MARINO S IMPORTED MO	1478 W SAN CARLOS ST	ENE 0 - 1/8 (0.049 mi.)	B5	12
PERFECTION TRANSMISS	1470 W SAN CARLOS ST	E 0 - 1/8 (0.054 mi.)	B9	16

Lower Elevation	Address	Direction / Distance	Map ID	Page
BOWMAN S SAM CHEVRON	1555 W SAN CARLOS ST	WNW 0 - 1/8 (0.072 mi.)	C12	21
JUL S BRAKE & WHEEL	1557 W SAN CARLOS ST	WNW 0 - 1/8 (0.072 mi.)	C13	22
BLISS AUTOMOTIVE SER	1585 W SAN CARLOS ST	WNW 0 - 1/8 (0.087 mi.)	C20	28
DRUM JAS	1465 W SAN CARLOS ST	ENE 0 - 1/8 (0.103 mi.)	E36	59
HERCHER AUTOMOTIVE S	1455 W SAN CARLOS ST	ENE 0 - 1/8 (0.110 mi.)	E37	59

EDR Hist Cleaner: EDR has searched selected national collections of business directories and has collected listings of potential dry cleaner sites that were available to EDR researchers. EDR's review was limited to those categories of sources that might, in EDR's opinion, include dry cleaning establishments. The categories reviewed included, but were not limited to dry cleaners, cleaners, laundry, laundromat, cleaning/laundry, wash & dry etc. This database falls within a category of information EDR classifies as "High Risk Historical Records", or HRHR. EDR's HRHR effort presents unique and sometimes proprietary data about past sites and operations that typically create environmental concerns, but may not show up in current government records searches.

A review of the EDR Hist Cleaner list, as provided by EDR, has revealed that there is 1 EDR Hist Cleaner site within approximately 0.125 miles of the target property.

Lower Elevation	Address	Direction / Distance	Map ID	Page
Q T COIN-OP CLEANERS	25 DANA AVE	WNW 0 - 1/8 (0.122 mi.)	C41	65

DRAFT

EXECUTIVE SUMMARY

Due to poor or inadequate address information, the following sites were not mapped. Count: 4 records.

Site Name	Database(s)
U. S. CELLULOSE CO. INC.	PRP
	CDL
	CDL
PG&E GAS PLANT SAN JOSE 408 5	SEMS-ARCHIVE

DRAFT

OVERVIEW MAP - 6578859.2S

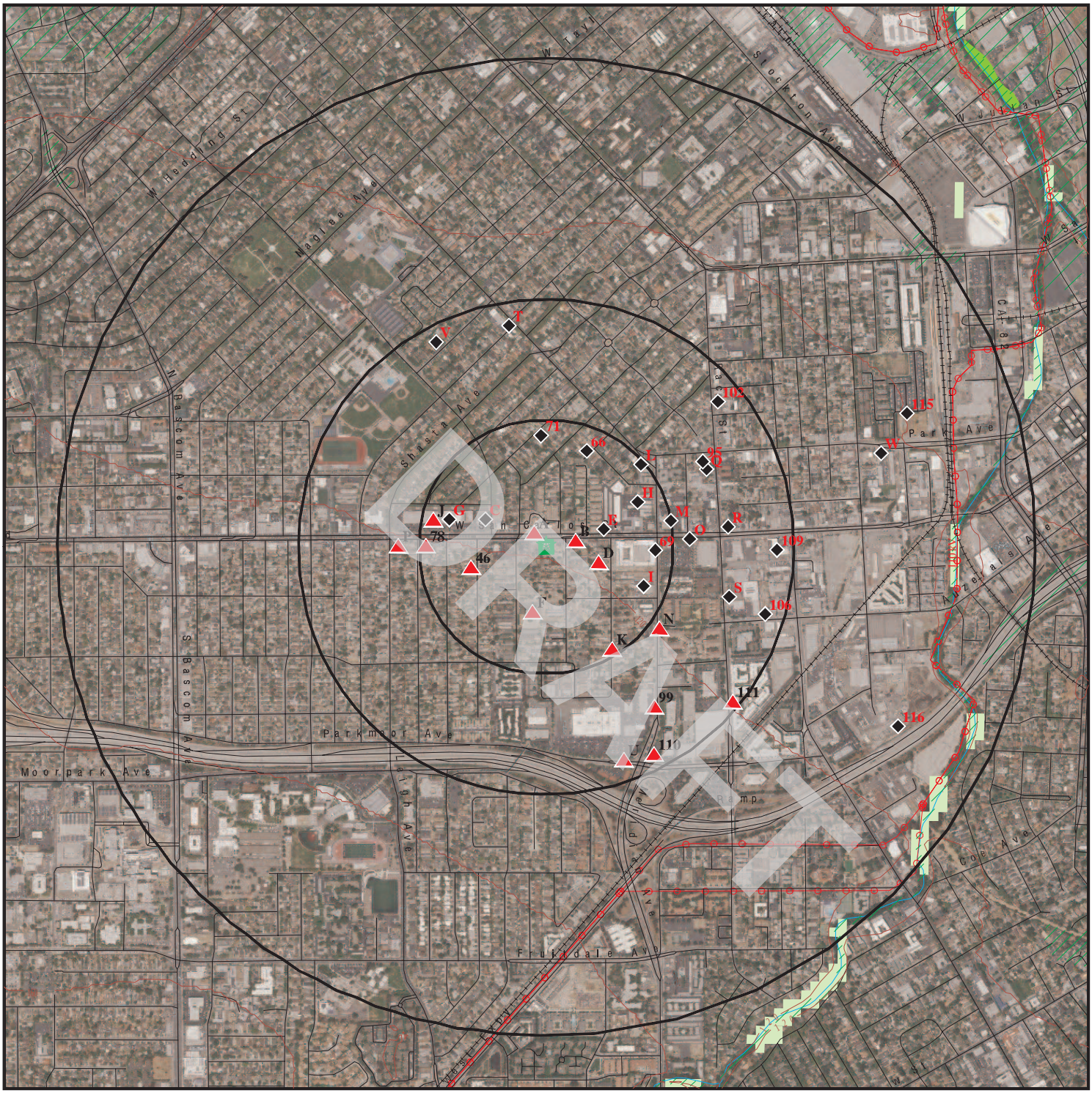

0 1/4 1/2 1 Miles

- Target Property
- Sites at elevations higher than or equal to the target property
- Sites at elevations lower than the target property
- Manufactured Gas Plants
- National Priority List Sites
- Dept. Defense Sites
- Indian Reservations BIA
- Power transmission lines
- 100-year flood zone
- 500-year flood zone
- National Wetland Inventory
- State Wetlands
- Areas of Concern

This report includes Interactive Map Layers to display and/or hide map information. The legend includes only those icons for the default map view.

SITE NAME: 443358	CLIENT: AEI Consultants
ADDRESS: 1520 West San Carlos Street San Jose CA 95126	CONTACT: Christian Cagonot
LAT/LONG: 37.323149 / 121.917922	INQUIRY #: 6578859.2s DATE: July 15, 2021 1:34 pm

Copyright © 2021 EDR, Inc. © 2015 TomTom Rel. 2015.

DETAIL MAP - 6578859.2S

DRAFT

- Target Property
- Sites at elevations higher than or equal to the target property
- Sites at elevations lower than the target property
- Manufactured Gas Plants
- Sensitive Receptors
- National Priority List Sites
- Dept. Defense Sites

0 1/16 1/8 1/4 Miles

- Indian Reservations BIA
- 100-year flood zone
- 500-year flood zone
- Areas of Concern

This report includes Interactive Map Layers to display and/or hide map information. The legend includes only those icons for the default map view.

SITE NAME: 443358	CLIENT: AEI Consultants
ADDRESS: 1520 West San Carlos Street San Jose CA 95126	CONTACT: Christian Cagonot
LAT/LONG: 37.323149 / 121.917922	INQUIRY #: 6578859.2s DATE: July 15, 2021 1:36 pm

Copyright © 2021 EDR, Inc. © 2015 TomTom Rel. 2015.

MAP FINDINGS SUMMARY

Database	Search Distance (Miles)	Target Property	< 1/8	1/8 - 1/4	1/4 - 1/2	1/2 - 1	> 1	Total Plotted
STANDARD ENVIRONMENTAL RECORDS								
Federal NPL site list								
NPL	1.000		0	0	0	0	NR	0
Proposed NPL	1.000		0	0	0	0	NR	0
NPL LIENS	1.000		0	0	0	0	NR	0
Federal Delisted NPL site list								
Delisted NPL	1.000		0	0	0	0	NR	0
Federal CERCLIS list								
FEDERAL FACILITY	0.500		0	0	0	NR	NR	0
SEMS	0.500		0	0	0	NR	NR	0
Federal CERCLIS NFRAP site list								
SEMS-ARCHIVE	0.500		0	0	0	NR	NR	0
Federal RCRA CORRACTS facilities list								
CORRACTS	1.000		0	0	0	0	NR	0
Federal RCRA non-CORRACTS TSD facilities list								
RCRA-TSDF	0.500		0	0	0	NR	NR	0
Federal RCRA generators list								
RCRA-LQG	0.250		0	0	NR	NR	NR	0
RCRA-SQG	0.250		2	1	NR	NR	NR	3
RCRA-VSQG	0.250		0	1	NR	NR	NR	1
Federal institutional controls / engineering controls registries								
LUCIS	0.500		0	0	0	NR	NR	0
US ENG CONTROLS	0.500		0	0	0	NR	NR	0
US INST CONTROLS	0.500		0	0	0	NR	NR	0
Federal ERNS list								
ERNS	TP		NR	NR	NR	NR	NR	0
State- and tribal - equivalent NPL								
RESPONSE	1.000		0	0	0	0	NR	0
State- and tribal - equivalent CERCLIS								
ENVIROSTOR	1.000		0	0	2	4	NR	6
State and tribal landfill and/or solid waste disposal site lists								
SWF/LF	0.500		0	0	0	NR	NR	0
State and tribal leaking storage tank lists								
LUST	0.500		2	1	18	NR	NR	21

DRAFT

MAP FINDINGS SUMMARY

Database	Search Distance (Miles)	Target Property	< 1/8	1/8 - 1/4	1/4 - 1/2	1/2 - 1	> 1	Total Plotted
INDIAN LUST	0.500		0	0	0	NR	NR	0
CPS-SLIC	0.500		1	0	3	NR	NR	4
HIST LUST	0.500		0	1	12	NR	NR	13
State and tribal registered storage tank lists								
FEMA UST	0.250		0	0	NR	NR	NR	0
UST	0.250		0	0	NR	NR	NR	0
AST	0.250		0	0	NR	NR	NR	0
INDIAN UST	0.250		0	0	NR	NR	NR	0
State and tribal voluntary cleanup sites								
VCP	0.500		0	0	1	NR	NR	1
INDIAN VCP	0.500		0	0	0	NR	NR	0
State and tribal Brownfields sites								
BROWNFIELDS	0.500		0	0	0	NR	NR	0
ADDITIONAL ENVIRONMENTAL RECORDS								
Local Brownfield lists								
US BROWNFIELDS	0.500		0	0	1	NR	NR	1
Local Lists of Landfill / Solid Waste Disposal Sites								
WMUDS/SWAT	0.500		0	0	0	NR	NR	0
SWRCY	0.500		0	0	0	NR	NR	0
HAULERS	TP		NR	NR	NR	NR	NR	0
INDIAN ODI	0.500		0	0	0	NR	NR	0
ODI	0.500		0	0	0	NR	NR	0
DEBRIS REGION 9	0.500		0	0	0	NR	NR	0
IHS OPEN DUMPS	0.500		0	0	0	NR	NR	0
Local Lists of Hazardous waste / Contaminated Sites								
US HIST CDL	TP		NR	NR	NR	NR	NR	0
HIST Cal-Sites	1.000		0	0	0	0	NR	0
SCH	0.250		0	0	NR	NR	NR	0
CDL	TP		NR	NR	NR	NR	NR	0
Toxic Pits	1.000		0	0	0	0	NR	0
CERS HAZ WASTE	0.250		3	6	NR	NR	NR	9
US CDL	TP		NR	NR	NR	NR	NR	0
PFAS	0.500		0	0	0	NR	NR	0
Local Lists of Registered Storage Tanks								
SWEEPS UST	0.250		0	2	NR	NR	NR	2
HIST UST	0.250		0	1	NR	NR	NR	1
CA FID UST	0.250		0	1	NR	NR	NR	1
CERS TANKS	0.250		0	0	NR	NR	NR	0
Local Land Records								
LIENS	TP		NR	NR	NR	NR	NR	0

DRAFT

MAP FINDINGS SUMMARY

Database	Search Distance (Miles)	Target Property	< 1/8	1/8 - 1/4	1/4 - 1/2	1/2 - 1	> 1	Total Plotted
LIENS 2	TP		NR	NR	NR	NR	NR	0
DEED	0.500		0	0	1	NR	NR	1
Records of Emergency Release Reports								
HMIRS	TP		NR	NR	NR	NR	NR	0
CHMIRS	TP		NR	NR	NR	NR	NR	0
LDS	TP		NR	NR	NR	NR	NR	0
MCS	TP		NR	NR	NR	NR	NR	0
SPILLS 90	TP		NR	NR	NR	NR	NR	0
Other Ascertainable Records								
RCRA NonGen / NLR	0.250		7	9	NR	NR	NR	16
FUDS	1.000		0	0	0	0	NR	0
DOD	1.000		0	0	0	0	NR	0
SCRD DRYCLEANERS	0.500		0	0	0	NR	NR	0
US FIN ASSUR	TP		NR	NR	NR	NR	NR	0
EPA WATCH LIST	TP		NR	NR	NR	NR	NR	0
2020 COR ACTION	0.250		0	0	NR	NR	NR	0
TSCA	TP		NR	NR	NR	NR	NR	0
TRIS	TP		NR	NR	NR	NR	NR	0
SSTS	TP		NR	NR	NR	NR	NR	0
ROD	1.000		0	0	0	0	NR	0
RMP	TP		NR	NR	NR	NR	NR	0
RAATS	TP		NR	NR	NR	NR	NR	0
PRP	TP		NR	NR	NR	NR	NR	0
PADS	TP		NR	NR	NR	NR	NR	0
ICIS	TP		NR	NR	NR	NR	NR	0
FTTS	TP		NR	NR	NR	NR	NR	0
MLTS	TP		NR	NR	NR	NR	NR	0
COAL ASH DOE	TP		NR	NR	NR	NR	NR	0
COAL ASH EPA	0.500		0	0	0	NR	NR	0
PCB TRANSFORMER	TP		NR	NR	NR	NR	NR	0
RADINFO	TP		NR	NR	NR	NR	NR	0
HIST FTTS	TP		NR	NR	NR	NR	NR	0
DOT OPS	TP		NR	NR	NR	NR	NR	0
CONSENT	1.000		0	0	0	0	NR	0
INDIAN RESERV	1.000		0	0	0	0	NR	0
FUSRAP	1.000		0	0	0	0	NR	0
UMTRA	0.500		0	0	0	NR	NR	0
LEAD SMELTERS	TP		NR	NR	NR	NR	NR	0
US AIRS	TP		NR	NR	NR	NR	NR	0
US MINES	0.250		0	0	NR	NR	NR	0
ABANDONED MINES	0.250		0	0	NR	NR	NR	0
FINDS	TP		NR	NR	NR	NR	NR	0
DOCKET HWC	TP		NR	NR	NR	NR	NR	0
ECHO	TP		NR	NR	NR	NR	NR	0
UXO	1.000		0	0	0	0	NR	0
FUELS PROGRAM	0.250		0	0	NR	NR	NR	0
CA BOND EXP. PLAN	1.000		0	0	0	0	NR	0
Cortese	0.500		1	1	12	NR	NR	14
CUPA Listings	0.250		20	22	NR	NR	NR	42

DRAFT

MAP FINDINGS SUMMARY

Database	Search Distance (Miles)	Target Property	< 1/8	1/8 - 1/4	1/4 - 1/2	1/2 - 1	> 1	Total Plotted
DRYCLEANERS	0.250		0	0	NR	NR	NR	0
EMI	TP		NR	NR	NR	NR	NR	0
ENF	TP		NR	NR	NR	NR	NR	0
Financial Assurance	TP		NR	NR	NR	NR	NR	0
HAZNET	TP		NR	NR	NR	NR	NR	0
ICE	TP		NR	NR	NR	NR	NR	0
HIST CORTESE	0.500		1	1	12	NR	NR	14
HWP	1.000		0	0	0	1	NR	1
HWT	0.250		0	0	NR	NR	NR	0
MINES	0.250		0	0	NR	NR	NR	0
MWMP	0.250		0	0	NR	NR	NR	0
NPDES	TP		NR	NR	NR	NR	NR	0
PEST LIC	TP		NR	NR	NR	NR	NR	0
PROC	0.500		0	0	0	NR	NR	0
Notify 65	1.000		0	0	0	0	NR	0
HAZMAT	0.250		3	8	NR	NR	NR	11
UIC	TP		NR	NR	NR	NR	NR	0
UIC GEO	TP		NR	NR	NR	NR	NR	0
WASTEWATER PITS	0.500		0	0	0	NR	NR	0
WDS	TP		NR	NR	NR	NR	NR	0
WIP	0.250		0	0	NR	NR	NR	0
MILITARY PRIV SITES	TP		NR	NR	NR	NR	NR	0
PROJECT	TP		NR	NR	NR	NR	NR	0
WDR	TP		NR	NR	NR	NR	NR	0
CIWQS	TP		NR	NR	NR	NR	NR	0
CERS	TP		NR	NR	NR	NR	NR	0
NON-CASE INFO	TP		NR	NR	NR	NR	NR	0
OTHER OIL GAS	TP		NR	NR	NR	NR	NR	0
PROD WATER PONDS	TP		NR	NR	NR	NR	NR	0
SAMPLING POINT	TP		NR	NR	NR	NR	NR	0
WELL STIM PROJ	TP		NR	NR	NR	NR	NR	0
HWTS	TP		NR	NR	NR	NR	NR	0
MINES MRDS	TP		NR	NR	NR	NR	NR	0
EDR HIGH RISK HISTORICAL RECORDS								
EDR Exclusive Records								
EDR MGP	1.000		0	0	0	0	NR	0
EDR Hist Auto	0.125		7	NR	NR	NR	NR	7
EDR Hist Cleaner	0.125		1	NR	NR	NR	NR	1
EDR RECOVERED GOVERNMENT ARCHIVES								
Exclusive Recovered Govt. Archives								
RGA LF	TP		NR	NR	NR	NR	NR	0
RGA LUST	TP		NR	NR	NR	NR	NR	0
- Totals --		0	48	55	62	5	0	170

DRAFT

MAP FINDINGS SUMMARY

Database	Search Distance (Miles)	Target Property	< 1/8	1/8 - 1/4	1/4 - 1/2	1/2 - 1	> 1	Total Plotted

NOTES:

TP = Target Property

NR = Not Requested at this Search Distance

Sites may be listed in more than one database

DRAFT

A1 **MEINEKE MUFFLER** **CUPA Listings** **S121472129**
NW **1531 W SAN CARLOS** **N/A**
< 1/8 **SAN JOSE, CA 95126**
0.021 mi.
113 ft. **Site 1 of 4 in cluster A**

Relative: **Higher**
Actual: **119 ft.**

CUPA SANTA CLARA:

Name:	MEINEKE MUFFLER
Address:	1531 W SAN CARLOS
City,State,Zip:	SAN JOSE, CA 95126
Region:	SANTA CLARA
PE#:	2202
Program Description:	GENERATES < 100 KG/YR
Program Identifier:	DEH PERMIT-HAZ WASTE GENERATOR PROGRAM
Latitude:	37.323596
Longitude:	-121.918643
Record ID:	PR0367370
Facility ID:	FA0252390

A2 **FOREIGN & DOMESTIC AUTO REPAIR** **CUPA Listings** **S121473259**
NW **1537 W SAN CARLOS ST** **N/A**
< 1/8 **SAN JOSE, CA 95126**
0.028 mi.
146 ft. **Site 2 of 4 in cluster A**

Relative: **Lower**
Actual: **118 ft.**

CUPA SANTA CLARA:

Name:	FOREIGN & DOMESTIC AUTO REPAIR
Address:	1537 W SAN CARLOS ST
City,State,Zip:	SAN JOSE, CA 95126
Region:	SANTA CLARA
PE#:	2205
Program Description:	GENERATES 100 KG YR TO <5 TONS/YR
Program Identifier:	DEH PERMIT-HAZ WASTE GENERATOR PROGRAM
Latitude:	37.323492
Longitude:	-121.918958
Record ID:	PR0378145
Facility ID:	FA0258283

A3 **A-1 EASY RENT-A-CAR INC** **RCRA NonGen / NLR** **1024808698**
West **306 S BUENA VISTA AVE # B** **CAL000281175**
< 1/8 **SAN JOSE, CA 95126**
0.034 mi.
181 ft. **Site 3 of 4 in cluster A**

Relative: **Higher**
Actual: **120 ft.**

RCRA NonGen / NLR:

Date Form Received by Agency:		2004-04-16 00:00:00.0
Handler Name:	A-1 EASY RENT-A-CAR INC	
Handler Address:		306 S BUENA VISTA AVE # B
Handler City,State,Zip:		SAN JOSE, CA 95126
EPA ID:		CAL000281175
Contact Name:		AKBAR SAYAH
Contact Address:		306 S BUENA VISTA AVE # B
Contact City,State,Zip:		SAN JOSE, CA 95126
Contact Telephone:		408-277-0604
Contact Fax:		000-000-0000
Contact Email:		EASYRENTACARINC@YAHOO.COM
Contact Title:		Not reported
EPA Region:		09

DRAFT

A-1 EASY RENT-A-CAR INC (Continued) **1024808698**

Land Type:	Not reported
Federal Waste Generator Description:	Not a generator, verified
Non-Notifier:	Not reported
Biennial Report Cycle:	Not reported
Accessibility:	Not reported
Active Site Indicator:	Handler Activities
State District Owner:	Not reported
State District:	Not reported
Mailing Address:	306 S BUENA VISTA AVE # B
Mailing City,State,Zip:	SAN JOSE, CA 95126-0000
Owner Name:	A-1 EASY RENT-A-CAR, INC.
Owner Type:	Other
Operator Name:	AKBAR SAYAH
Operator Type:	Other
Short-Term Generator Activity:	No
Importer Activity:	No
Mixed Waste Generator:	No
Transporter Activity:	No
Transfer Facility Activity:	No
Recycler Activity with Storage:	No
Small Quantity On-Site Burner Exemption:	No
Smelting Melting and Refining Furnace Exemption:	No
Underground Injection Control:	No
Off-Site Waste Receipt:	No
Universal Waste Indicator:	Yes
Universal Waste Destination Facility:	Yes
Federal Universal Waste:	No
Active Site Fed-Reg Treatment Storage and Disposal Facility:	Not reported
Active Site Converter Treatment storage and Disposal Facility:	Not reported
Active Site State-Reg Treatment Storage and Disposal Facility:	Not reported
Active Site State-Reg Handler:	---
Federal Facility Indicator:	Not reported
Hazardous Secondary Material Indicator:	N
Sub-Part K Indicator:	Not reported
Commercial TSD Indicator:	No
Treatment Storage and Disposal Type:	Not reported
2018 GPRA Permit Baseline:	Not on the Baseline
2018 GPRA Renewals Baseline:	Not on the Baseline
Permit Renewals Workload Universe:	Not reported
Permit Workload Universe:	Not reported
Permit Progress Universe:	Not reported
Post-Closure Workload Universe:	Not reported
Closure Workload Universe:	Not reported
202 GPRA Corrective Action Baseline:	No
Corrective Action Workload Universe:	No
Subject to Corrective Action Universe:	No
Non-TSDFs Where RCRA CA has Been Imposed Universe:	No
TSDFs Potentially Subject to CA Under 3004 (u)/(v) Universe:	No
TSDFs Only Subject to CA under Discretionary Auth Universe:	No
Corrective Action Priority Ranking:	No NCAPS ranking
Environmental Control Indicator:	No
Institutional Control Indicator:	No
Human Exposure Controls Indicator:	N/A
Groundwater Controls Indicator:	N/A
Operating TSDF Universe:	Not reported
Full Enforcement Universe:	Not reported
Significant Non-Complier Universe:	No

DRAFT

A-1 EASY RENT-A-CAR INC (Continued) **1024808698**

Unaddressed Significant Non-Complier Universe:	No
Addressed Significant Non-Complier Universe:	No
Significant Non-Complier With a Compliance Schedule Universe:	No
Financial Assurance Required:	Not reported
Handler Date of Last Change:	2018-09-05 20:25:38.0
Recognized Trader-Importer:	No
Recognized Trader-Exporter:	No
Importer of Spent Lead Acid Batteries:	No
Exporter of Spent Lead Acid Batteries:	No
Recycler Activity Without Storage:	No
Manifest Broker:	No
Sub-Part P Indicator:	No

Handler - Owner Operator:

Owner/Operator Indicator:	Operator
Owner/Operator Name:	AKBAR SAYAH
Legal Status:	Other
Date Became Current:	Not reported
Date Ended Current:	Not reported
Owner/Operator Address:	306 S BUENA VISTA AVE # B
Owner/Operator City,State,Zip:	SAN JOSE, CA 95126
Owner/Operator Telephone:	408-277-0604
Owner/Operator Telephone Ext:	Not reported
Owner/Operator Fax:	Not reported
Owner/Operator Email:	Not reported

Owner/Operator Indicator:	Owner
Owner/Operator Name:	A-1 EASY RENT-A-CAR, INC.
Legal Status:	Other
Date Became Current:	Not reported
Date Ended Current:	Not reported
Owner/Operator Address:	306 S BUENA VISTA AVE # B
Owner/Operator City,State,Zip:	SAN JOSE, CA 95126-0000
Owner/Operator Telephone:	408-277-0604
Owner/Operator Telephone Ext:	Not reported
Owner/Operator Fax:	Not reported
Owner/Operator Email:	Not reported

Historic Generators:

Receive Date:	2004-04-16 00:00:00.0
Handler Name: A-1 EASY RENT-A-CAR INC	
Federal Waste Generator Description:	Not a generator, verified
State District Owner:	Not reported
Large Quantity Handler of Universal Waste:	No
Recognized Trader Importer:	No
Recognized Trader Exporter:	No
Spent Lead Acid Battery Importer:	No
Spent Lead Acid Battery Exporter:	No
Current Record:	Yes
Non Storage Recycler Activity:	Not reported
Electronic Manifest Broker:	Not reported

List of NAICS Codes and Descriptions:

NAICS Code:	532111
NAICS Description:	PASSENGER CAR RENTAL

DRAFT

A-1 EASY RENT-A-CAR INC (Continued) **1024808698**

Facility Has Received Notices of Violations:
Violations: No Violations Found

Evaluation Action Summary:
Evaluations: No Evaluations Found

A4 **A-1 EASY RENT-A-CAR INC** **CUPA Listings** **S121472962**
West **306 S BUENA VISTA AV B** **N/A**
< 1/8 **SAN JOSE, CA 95126**
0.034 mi.
181 ft. **Site 4 of 4 in cluster A**

Relative:
Higher

Actual:
120 ft.

CUPA SANTA CLARA:

Name:	A-1 EASY RENT-A-CAR INC
Address:	306 S BUENA VISTA AV B
City,State,Zip:	SAN JOSE, CA 95126
Region:	SANTA CLARA
PE#:	2201
Program Description:	GENERATES WASTE OIL ONLY
Program Identifier:	DEH PERMIT-HAZ WASTE GENERATOR PROGRAM
Latitude:	37.323199
Longitude:	-121.918887
Record ID:	PR0374978
Facility ID:	FA0256765

B5 **MARINO S IMPORTED MOTOR REPAIR** **EDR Hist Auto** **1009001651**
ENE **1478 W SAN CARLOS ST** **N/A**
< 1/8 **SAN JOSE, CA**
0.049 mi.
260 ft. **Site 1 of 7 in cluster B**

Relative:
Higher

Actual:
119 ft.

EDR Hist Auto

Year:	Name:	Type:
1966	MARINO S IMPORTED MOTOR REPAIR	AUTOMOBILE REPAIRING

B6 **CHAU'S AUTOMOTIVE** **CUPA Listings** **S112345550**
East **1470 W SAN CARLOS ST** **N/A**
< 1/8 **SAN JOSE, CA 95126**
0.054 mi.
284 ft. **Site 2 of 7 in cluster B**

Relative:
Higher

Actual:
119 ft.

CUPA SANTA CLARA:

Name:	CHAU'S AUTOMOTIVE
Address:	1470 W SAN CARLOS ST
City,State,Zip:	SAN JOSE, CA 95126
Region:	SANTA CLARA
PE#:	2201
Program Description:	GENERATES WASTE OIL ONLY
Program Identifier:	DEH PERMIT-HAZ WASTE GENERATOR PROGRAM
Latitude:	37.323339
Longitude:	-121.916627
Record ID:	PR0367062

DRAFT

CHAU'S AUTOMOTIVE (Continued) **S112345550**

Facility ID:	FA0252215
Name:	CHAU'S AUTOMOTIVE
Address:	1470 W SAN CARLOS ST
City,State,Zip:	SAN JOSE, CA 95126
Region:	SANTA CLARA
PE#:	Not reported
Program Description:	HMBP FACILITY, 1-3 CHEMICALS
Program Identifier:	DEH PRMIT-HAZ MAT BUSINESS PLAN PROGRAM
Latitude:	37.323339
Longitude:	-121.916627
Record ID:	PR0432551
Facility ID:	FA0252215

B7 **CHAUS AUTOMOTIVE** **RCRA NonGen / NLR** **1024801883**
East **1470 W SAN CARLOS ST** **CAL000234730**
< 1/8 **SAN JOSE, CA 95126**
0.054 mi.
284 ft. **Site 3 of 7 in cluster B**

Relative: **Higher**
Actual: **119 ft.**

RCRA NonGen / NLR:

Date Form Received by Agency:	2002-02-11 00:00:00.0
Handler Name:	CHAUS AUTOMOTIVE
Handler Address:	1470 W SAN CARLOS ST
Handler City,State,Zip:	SAN JOSE, CA 95126-0000
EPA ID:	CAL000234730
Contact Name:	LIET CHAU
Contact Address:	1470 W SAN CARLOS ST
Contact City,State,Zip:	SAN JOSE, CA 95126
Contact Telephone:	408-298-3539
Contact Fax:	000-000-0000
Contact Email:	LIET_CHAU@YAHOO.COM
Contact Title:	Not reported
EPA Region:	09
Land Type:	Not reported
Federal Waste Generator Description:	Not a generator, verified
Non-Notifier:	Not reported
Biennial Report Cycle:	Not reported
Accessibility:	Not reported
Active Site Indicator:	Handler Activities
State District Owner:	Not reported
State District:	Not reported
Mailing Address:	1470 W SAN CARLOS ST
Mailing City,State,Zip:	SAN JOSE, CA 95126-0000
Owner Name:	LIET CHAU
Owner Type:	Other
Operator Name:	LIET CHAU
Operator Type:	Other
Short-Term Generator Activity:	No
Importer Activity:	No
Mixed Waste Generator:	No
Transporter Activity:	No
Transfer Facility Activity:	No
Recycler Activity with Storage:	No
Small Quantity On-Site Burner Exemption:	No
Smelting Melting and Refining Furnace Exemption:	No
Underground Injection Control:	No
Off-Site Waste Receipt:	No

DRAFT

CHAUS AUTOMOTIVE (Continued) **1024801883**

Universal Waste Indicator:	Yes
Universal Waste Destination Facility:	Yes
Federal Universal Waste:	No
Active Site Fed-Reg Treatment Storage and Disposal Facility:	Not reported
Active Site Converter Treatment storage and Disposal Facility:	Not reported
Active Site State-Reg Treatment Storage and Disposal Facility:	Not reported
Active Site State-Reg Handler:	---
Federal Facility Indicator:	Not reported
Hazardous Secondary Material Indicator:	N
Sub-Part K Indicator:	Not reported
Commercial TSD Indicator:	No
Treatment Storage and Disposal Type:	Not reported
2018 GPRA Permit Baseline:	Not on the Baseline
2018 GPRA Renewals Baseline:	Not on the Baseline
Permit Renewals Workload Universe:	Not reported
Permit Workload Universe:	Not reported
Permit Progress Universe:	Not reported
Post-Closure Workload Universe:	Not reported
Closure Workload Universe:	Not reported
202 GPRA Corrective Action Baseline:	No
Corrective Action Workload Universe:	No
Subject to Corrective Action Universe:	No
Non-TSDFs Where RCRA CA has Been Imposed Universe:	No
TSDFs Potentially Subject to CA Under 3004 (u)/(v) Universe:	No
TSDFs Only Subject to CA under Discretionary Auth Universe:	No
Corrective Action Priority Ranking:	No NCAPS ranking
Environmental Control Indicator:	No
Institutional Control Indicator:	No
Human Exposure Controls Indicator:	N/A
Groundwater Controls Indicator:	N/A
Operating TSDF Universe:	Not reported
Full Enforcement Universe:	Not reported
Significant Non-Complier Universe:	No
Unaddressed Significant Non-Complier Universe:	No
Addressed Significant Non-Complier Universe:	No
Significant Non-Complier With a Compliance Schedule Universe:	No
Financial Assurance Required:	Not reported
Handler Date of Last Change:	2018-09-05 15:45:40.0
Recognized Trader-Importer:	No
Recognized Trader-Exporter:	No
Importer of Spent Lead Acid Batteries:	No
Exporter of Spent Lead Acid Batteries:	No
Recycler Activity Without Storage:	No
Manifest Broker:	No
Sub-Part P Indicator:	No

Handler - Owner Operator:

Owner/Operator Indicator:	Operator
Owner/Operator Name:	LIET CHAU
Legal Status:	Other
Date Became Current:	Not reported
Date Ended Current:	Not reported
Owner/Operator Address:	1470 W SAN CARLOS ST
Owner/Operator City,State,Zip:	SAN JOSE, CA 95126
Owner/Operator Telephone:	408-298-3539
Owner/Operator Telephone Ext:	Not reported

DRAFT

CHAUS AUTOMOTIVE (Continued) **1024801883**

Owner/Operator Fax:	Not reported
Owner/Operator Email:	Not reported
Owner/Operator Indicator:	Owner
Owner/Operator Name:	LIET CHAU
Legal Status:	Other
Date Became Current:	Not reported
Date Ended Current:	Not reported
Owner/Operator Address:	1470 W SAN CARLOS ST
Owner/Operator City,State,Zip:	SAN JOSE, CA 95126-0000
Owner/Operator Telephone:	408-298-3539
Owner/Operator Telephone Ext:	Not reported
Owner/Operator Fax:	Not reported
Owner/Operator Email:	Not reported

Historic Generators:

Receive Date:	2002-02-11 00:00:00.0
Handler Name:	CHAUS AUTOMOTIVE
Federal Waste Generator Description:	Not a generator, verified
State District Owner:	Not reported
Large Quantity Handler of Universal Waste:	No
Recognized Trader Importer:	No
Recognized Trader Exporter:	No
Spent Lead Acid Battery Importer:	No
Spent Lead Acid Battery Exporter:	No
Current Record:	Yes
Non Storage Recycler Activity:	Not reported
Electronic Manifest Broker:	Not reported

List of NAICS Codes and Descriptions:

NAICS Code:	811111
NAICS Description:	GENERAL AUTOMOTIVE REPAIR

Facility Has Received Notices of Violations:

Violations:	No Violations Found

Evaluation Action Summary:

Evaluations:	No Evaluations Found

B8 **OLDE TOWNE AUTO SALES & LEASE** **CUPA Listings** **S121471641**
East **1480 W SAN CARLOS ST** **N/A**
< 1/8 **SAN JOSE, CA 95126**
0.054 mi.
284 ft. **Site 4 of 7 in cluster B**

Relative: Higher
Actual: 119 ft.

CUPA SANTA CLARA:

Name:	OLDE TOWNE AUTO SALES & LEASE
Address:	1480 W SAN CARLOS ST
City,State,Zip:	SAN JOSE, CA 95126
Region:	SANTA CLARA
PE#:	2202
Program Description:	GENERATES < 100 KG/YR
Program Identifier:	DEH PERMIT-HAZ WASTE GENERATOR PROGRAM
Latitude:	37.32334
Longitude:	-121.916971

DRAFT

OLDE TOWNE AUTO SALES & LEASE (Continued) **S121471641**

Record ID: PR0360793
Facility ID: FA0250497

B9 **PERFECTION TRANSMISSION** **EDR Hist Auto** **1009001900**
East **1470 W SAN CARLOS ST** **N/A**
< 1/8 **SAN JOSE, CA**
0.054 mi.
284 ft. **Site 5 of 7 in cluster B**

Relative: EDR Hist Auto
Higher

Actual: Year: Name: Type:
119 ft.

Year:	Name:	Type:
1955	SHOFNER S BRAKE SHOP	AUTOMOBILE REPAIRING
1966	B & P FOREIGN CARS	AUTOMOBILE REPAIRING
1975	PERFECTION TRANSMISSION	AUTOMOBILE REPAIRING
1976	PERFECTION TRANSMISSION	Automotive Repair Shops, NEC
1977	PERFECTION TRANSMISSION	Automotive Repair Shops, NEC
1978	PERFECTION TRANSMISSION	Automotive Repair Shops, NEC
1979	PERFECTION TRANSMISSION	Automotive Repair Shops, NEC
1980	PERFECTION TRANSMISSION	Automotive Repair Shops, NEC
1982	PERFECTION TRANSMISSION	Automotive Repair Shops, NEC
1986	LE DIEN AUTO CARE	General Automotive Repair Shops
1987	LE DIEN AUTO CARE	General Automotive Repair Shops
1988	LE DIEN AUTO CARE	General Automotive Repair Shops
1989	LE DIEN AUTO CARE	General Automotive Repair Shops
1990	LE DIEN AUTO CARE	General Automotive Repair Shops
1991	LE DIEN AUTO CARE	General Automotive Repair Shops
1992	LE DIEN AUTO CARE	General Automotive Repair Shops
1993	LE DIEN AUTO CARE	General Automotive Repair Shops
1994	LE DIEN AUTO CARE	General Automotive Repair Shops
1995	LE DIEN AUTO CARE	General Automotive Repair Shops
1996	LE DIEN AUTO CARE	General Automotive Repair Shops
1996	VIET LONG 2 AUTOMOTIVE	General Automotive Repair Shops
1997	VIET LONG 2 AUTOMOTIVE	General Automotive Repair Shops
1998	VIET LONG 2 AUTOMOTIVE	General Automotive Repair Shops
2000	CHAUS AUTOMOTIVE	General Automotive Repair Shops
2001	CHAUS AUTOMOTIVE	General Automotive Repair Shops
2002	CHAUS AUTOMOTIVE	General Automotive Repair Shops
2003	CHAUS AUTOMOTIVE	General Automotive Repair Shops
2004	CHAUS AUTOMOTIVE	General Automotive Repair Shops
2005	CHAUS AUTOMOTIVE	General Automotive Repair Shops
2006	CHAUS AUTOMOTIVE	General Automotive Repair Shops
2007	CHAUS AUTOMOTIVE	General Automotive Repair Shops
2008	CHAUS AUTOMOTIVE	General Automotive Repair Shops
2009	CHAUS AUTOMOTIVE	General Automotive Repair Shops

B10 **CHAU'S AUTOMOTIVE** **CERS HAZ WASTE** **S123098113**
East **1470 W SAN CARLOS ST** **CERS** **N/A**
< 1/8 **SAN JOSE, CA 95126**
0.054 mi.
284 ft. **Site 6 of 7 in cluster B**

Relative: CERS HAZ WASTE:
Higher
Name: CHAU'S AUTOMOTIVE
Actual: Address: 1470 W SAN CARLOS ST
119 ft. City,State,Zip: SAN JOSE, CA 95126

DRAFT

CHAU'S AUTOMOTIVE (Continued) **S123098113**

Site ID: 18090
CERS ID: 10345936
CERS Description: Hazardous Waste Generator

CERS:
Name: CHAU'S AUTOMOTIVE
Address: 1470 W SAN CARLOS ST
City,State,Zip: SAN JOSE, CA 95126
Site ID: 18090
CERS ID: 10345936
CERS Description: Chemical Storage Facilities

Violations:
Site ID: 18090
Site Name: CHAU'S AUTOMOTIVE
Violation Date: 08-22-2018
Citation: 22 CCR 12 66262.34(f) - California Code of Regulations, Title 22, Chapter 12, Section(s) 66262.34(f)
Violation Description: Failure to properly label hazardous waste accumulation containers and portable tanks with the following requirements: "Hazardous Waste", name and address of the generator, physical and chemical characteristics of the Hazardous Waste, and starting accumulation date.
Violation Notes: Returned to compliance on 09/17/2018. The following containers were not properly marked: 2x used oil rolling carts (no markings), 2x 55 gallon used oil containers (labels complete, but not attached to the drums), and the 15 gallon paper filter drum (no markings). Ensure all hazardous waste containers are properly labeled as described below. Extra labels were provided during the inspection.
Violation Division: Santa Clara County Environmental Health
Violation Program: HW
Violation Source: CERS

Site ID: 18090
Site Name: CHAU'S AUTOMOTIVE
Violation Date: 08-22-2018
Citation: HSC 6.95 Multiple - California Health and Safety Code, Chapter 6.95, Section(s) Multiple
Violation Description: Business Plan Program - Administration/Documentation - General
Violation Notes: Returned to compliance on 09/17/2018. Submit a complete Hazardous Materials Business Plan and pay the fee when invoiced. Ensure fees are paid annually.
Violation Division: Santa Clara County Environmental Health
Violation Program: HMRRP
Violation Source: CERS

Site ID: 18090
Site Name: CHAU'S AUTOMOTIVE
Violation Date: 08-22-2018
Citation: HSC 6.5 25250.22 - California Health and Safety Code, Chapter 6.5, Section(s) 25250.22
Violation Description: Failure to properly manage used oil and/or fuel filters in accordance with the requirements.
Violation Notes: Returned to compliance on 09/17/2018. Observed pickup receipts for 3/2018 and 12/2015 but the facility could not locate receipts for 2016 or 2017. Facility stated the filters are picked up annually. Ensure all used oil filter receipts are kept for a minimum of three years.

DRAFT

CHAU'S AUTOMOTIVE (Continued) **S123098113**

Violation Division:	Santa Clara County Environmental Health
Violation Program:	HW
Violation Source:	CERS
Site ID:	18090
Site Name:	CHAU'S AUTOMOTIVE
Violation Date:	08-22-2018
Citation:	40 CFR 1 265.173 - U.S. Code of Federal Regulations, Title 40, Chapter 1, Section(s) 265.173
Violation Description:	Failure to meet the following container management requirements: (a) A container holding hazardous waste must always be closed during storage, except when it is necessary to add or remove waste. (b) A container holding hazardous waste must not be opened, handled, or stored in a manner which may rupture the container or cause it to leak.
Violation Notes:	Returned to compliance on 09/17/2018. The paper used oil filter drum did not have a proper lid. Obtain a lid or transfer the paper filters to a container with a lid. Ensure all hazardous waste containers are provided with an appropriate lid and kept closed except when adding or removing waste.
Violation Division:	Santa Clara County Environmental Health
Violation Program:	HW
Violation Source:	CERS
Site ID:	18090
Site Name:	CHAU'S AUTOMOTIVE
Violation Date:	08-22-2018
Citation:	40 CFR 1 265.171 - U.S. Code of Federal Regulations, Title 40, Chapter 1, Section(s) 265.171
Violation Description:	Failure to accumulate hazardous waste in a container that is in good condition.
Violation Notes:	Returned to compliance on 08/22/2018. A one-gallon container of used oil was observed leaking into the secondary containment. Collect and properly contain the used oil. Ensure all hazardous waste containers are kept in good condition.
Violation Division:	Santa Clara County Environmental Health
Violation Program:	HW
Violation Source:	CERS
Site ID:	18090
Site Name:	CHAU'S AUTOMOTIVE
Violation Date:	08-22-2018
Citation:	HSC 6.95 25508(a)(1) - California Health and Safety Code, Chapter 6.95, Section(s) 25508(a)(1)
Violation Description:	Failure to complete and electronically submit a business plan when storing/handling a hazardous material at or above reportable quantities.
Violation Notes:	Returned to compliance on 09/17/2018. Facility stores hazardous materials in HMBP quantities (used oil- 2x55 gallons plus 2x 20 gallon rolling carts) but has not submitted an HMBP. Submit a complete HMBP to FrontCounter or CERS. Ensure the HMBP is updated annually. Contact our office for assistance with FrontCounter or CERS setup and/or training.
Violation Division:	Santa Clara County Environmental Health
Violation Program:	HMRRP
Violation Source:	CERS

DRAFT

CHAU'S AUTOMOTIVE (Continued) **S123098113**

Evaluation:

Eval General Type:	Compliance Evaluation Inspection
Eval Date:	08-22-2018
Violations Found:	Yes
Eval Type:	Routine done by local agency
Eval Notes:	Facility is a light auto repair business. EPA ID# CAL000234730 is active. Facility is currently generating used oil, drained used oil filters, and paper used oil filters/oily debris. Shop rags are laundered and did not observe any saturated rags being accumulated. Observed emergency actions posting and properly maintained emergency equipment. Reviewed consolidated manifests for used oil and used oil filters. Used oil picked up every 1-3 months. Filters were stated to be picked up annually. Permit will be changed to Waste Oil Only (2201). NOTE: Site is slated for redevelopment. Please contact our office when you close the shop so we may close out your permits.
Eval Division:	Santa Clara County Environmental Health
Eval Program:	HW
Eval Source:	CERS

Eval General Type:	Compliance Evaluation Inspection
Eval Date:	08-22-2018
Violations Found:	Yes
Eval Type:	Routine done by local agency
Eval Notes:	Facility is a light automotive repair business. Currently storing used oil in HMBP quantities (2x 55 gallons, 2x 20 gallon rolling carts). Submit a complete HMBP to FrontCounter or CERS. See the violations above for more details. NOTE: Site is slated for redevelopment. Please contact our office when you close the shop so we may close out your permits.
Eval Division:	Santa Clara County Environmental Health
Eval Program:	HMRRP
Eval Source:	CERS

Coordinates:

Site ID:	18090
Facility Name:	CHAU'S AUTOMOTIVE
Env Int Type Code:	HWG
Program ID:	10345936
Coord Name:	Not reported
Ref Point Type Desc:	Center of a facility or station.
Latitude:	37.323220
Longitude:	-121.916730

Affiliation:

Affiliation Type Desc:	Document Preparer
Entity Name:	CHAU, LIET CONG
Entity Title:	Not reported
Affiliation Address:	Not reported
Affiliation City:	Not reported
Affiliation State:	Not reported
Affiliation Country:	Not reported
Affiliation Zip:	Not reported
Affiliation Phone:	Not reported

Affiliation Type Desc:	Legal Owner
Entity Name:	CHAU'S AUTOMOTIVE

DRAFT

CHAU'S AUTOMOTIVE (Continued) **S123098113**

Entity Title:	Not reported
Affiliation Address:	1470 W SAN CARLOS ST
Affiliation City:	SAN JOSE
Affiliation State:	CA
Affiliation Country:	United States
Affiliation Zip:	95126
Affiliation Phone:	(408) 298-3539
Affiliation Type Desc:	Operator
Entity Name:	CHAU, LIET CONG
Entity Title:	Not reported
Affiliation Address:	Not reported
Affiliation City:	Not reported
Affiliation State:	Not reported
Affiliation Country:	Not reported
Affiliation Zip:	Not reported
Affiliation Phone:	(408) 298-3539
Affiliation Type Desc:	Parent Corporation
Entity Name:	CHAU'S AUTOMOTIVE
Entity Title:	Not reported
Affiliation Address:	Not reported
Affiliation City:	Not reported
Affiliation State:	Not reported
Affiliation Country:	Not reported
Affiliation Zip:	Not reported
Affiliation Phone:	Not reported
Affiliation Type Desc:	Property Owner
Entity Name:	CHAU, LIET CONG
Entity Title:	Not reported
Affiliation Address:	Not reported
Affiliation City:	Not reported
Affiliation State:	Not reported
Affiliation Country:	United States
Affiliation Zip:	Not reported
Affiliation Phone:	(408) 298-3539
Affiliation Type Desc:	CUPA District
Entity Name:	Santa Clara County Environmental Health
Entity Title:	Not reported
Affiliation Address:	1555 Berger Drive, Suite 300
Affiliation City:	San Jose
Affiliation State:	CA
Affiliation Country:	Not reported
Affiliation Zip:	95112-2716
Affiliation Phone:	(408) 918-3400
Affiliation Type Desc:	Environmental Contact
Entity Name:	CHAU, LIET CONG
Entity Title:	Not reported
Affiliation Address:	1470 W SAN CARLOS ST
Affiliation City:	SAN JOSE
Affiliation State:	CA
Affiliation Country:	Not reported
Affiliation Zip:	95126
Affiliation Phone:	Not reported

DRAFT

CHAU'S AUTOMOTIVE (Continued) **S123098113**

Affiliation Type Desc:	Identification Signer
Entity Name:	CHAU, LIET CONG
Entity Title:	CHAU, LIET CONG
Affiliation Address:	Not reported
Affiliation City:	Not reported
Affiliation State:	Not reported
Affiliation Country:	Not reported
Affiliation Zip:	Not reported
Affiliation Phone:	Not reported

Affiliation Type Desc:	Facility Mailing Address
Entity Name:	Mailing Address
Entity Title:	Not reported
Affiliation Address:	1470 W SAN CARLOS ST
Affiliation City:	SAN JOSE
Affiliation State:	CA
Affiliation Country:	Not reported
Affiliation Zip:	95126
Affiliation Phone:	Not reported

C11 **KAR MART AUTO SERVICE** **CUPA Listings** **S121472445**
WNW **1557 W SAN CARLOS ST** **N/A**
< 1/8 **SAN JOSE, CA 95126**
0.072 mi.
378 ft. **Site 1 of 24 in cluster C**

Relative: **Lower**

Actual: **118 ft.**

CUPA SANTA CLARA:

Name:	KAR MART AUTO SERVICE
Address:	1557 W SAN CARLOS ST
City,State,Zip:	SAN JOSE, CA 95126
Region:	SANTA CLARA
PE#:	2205
Program Description:	GENERATES 100 KG YR TO <5 TONS/YR
Program Identifier:	DEH PERMIT-HAZ WASTE GENERATOR PROGRAM
Latitude:	37.323567
Longitude:	-121.919193
Record ID:	PR0370303
Facility ID:	FA0254065

C12 **BOWMAN S SAM CHEVRON SERVICE** **EDR Hist Auto** **1009002563**
WNW **1555 W SAN CARLOS ST** **N/A**
< 1/8 **SAN JOSE, CA**
0.072 mi.
378 ft. **Site 2 of 24 in cluster C**

Relative: **Lower**

Actual: **118 ft.**

EDR Hist Auto

Year:	Name:	Type:
1940	BROOKS A E	GASOLINE AND OIL SERVICE STATIONS
1950	BANCHERO RAY	GASOLINE STATIONS
1960	BOWMAN S SAM CHEVRON SERVICE	GASOLINE STATIONS
1966	BOWMAN S SAM CHEVRON SERVICE	GASOLINE STATIONS
1969	BOWMAN SAM	Gasoline Service Stations
1970	BOWMAN S SAM CHEVRON SERVICE	GASOLINE STATIONS
1973	HOLLAND JACK OIL CO	Gasoline Service Stations

DRAFT

BOWMAN S SAM CHEVRON SERVICE (Continued) **1009002563**

1974 HOLLAND JACK OIL CO Gasoline Service Stations

C13 **JUL S BRAKE & WHEEL SERVICE** **EDR Hist Auto** **1009002060**
WNW **1557 W SAN CARLOS ST** **N/A**
< 1/8 **SAN JOSE, CA**
0.072 mi.
378 ft. **Site 3 of 24 in cluster C**

Relative: EDR Hist Auto
Lower

Actual: **118 ft.**

Year:	Name:	Type:
1955	KEN S BRAKE & WHEEL SHOP	AUTOMOBILE REPAIRING
1966	JUL S BRAKE & WHEEL SERVICE	AUTOMOBILE REPAIRING
1970	JUL S BRAKE & WHEEL SERVICE	AUTOMOBILE REPAIRING
1975	JUL S BRAKE & WHEEL SERVICE	AUTOMOBILE REPAIRING
1977	JULS BRAKE & WHEEL SERVICE	General Automotive Repair Shops
1978	JULS BRAKE & WHEEL SERVICE	General Automotive Repair Shops
1979	JULS BRAKE & WHEEL SERVICE	General Automotive Repair Shops
1980	JULS BRAKE & WHEEL SERVICE	General Automotive Repair Shops
1982	JULS BRAKE & WHEEL SERVICE	General Automotive Repair Shops
1983	JULS BRAKE & WHEEL SERVICE	General Automotive Repair Shops
1985	JULS BRAKE & WHEEL SERVICE	General Automotive Repair Shops
1986	JULS BRAKE & WHEEL SERVICE	General Automotive Repair Shops
1987	JULS BRAKE & WHEEL SERVICE	General Automotive Repair Shops
1989	AUTO MART	General Automotive Repair Shops
1990	AUTO MART	General Automotive Repair Shops
1991	AUTO MART	General Automotive Repair Shops
1996	MITARS AUTO SERVICE	General Automotive Repair Shops
1997	MITARS AUTO SERVICE	General Automotive Repair Shops
2001	N B AUTO REPAIR	General Automotive Repair Shops
2002	N B AUTO REPAIR	General Automotive Repair Shops
2003	N B AUTO REPAIR	General Automotive Repair Shops
2005	FOREIGN DOSMESTIC AUTO RE	General Automotive Repair Shops

---

C14 **NB AUTO REPAIR** **CUPA Listings** **S121471834**
WNW **1557 W SAN CARLOS ST** **N/A**
< 1/8 **SAN JOSE, CA 95126**
0.072 mi.
378 ft. **Site 4 of 24 in cluster C**

Relative: CUPA SANTA CLARA:
Lower

Actual: **118 ft.**

Name:	NB AUTO REPAIR
Address:	1557 W SAN CARLOS ST
City,State,Zip:	SAN JOSE, CA 95126
Region:	SANTA CLARA
PE#:	2205
Program Description:	GENERATES 100 KG YR TO <5 TONS/YR
Program Identifier:	DEH PERMIT-HAZ WASTE GENERATOR PROGRAM
Latitude:	37.323567
Longitude:	-121.919193
Record ID:	PR0365143
Facility ID:	FA0251290

DRAFT

C15 **MITAR MOTORS** **CUPA Listings** **S121469376**
WNW **1557 W SAN CARLOS ST** **N/A**
< 1/8 **SAN JOSE, CA 95126**
0.072 mi.
378 ft. **Site 5 of 24 in cluster C**

Relative: CUPA SANTA CLARA:
Lower
Actual: Name: MITAR MOTORS
118 ft. Address: 1557 W SAN CARLOS ST
City,State,Zip: SAN JOSE, CA 95126
Region: SANTA CLARA
PE#: 2202
Program Description: GENERATES < 100 KG/YR
Program Identifier: DEH PERMIT-HAZ WASTE GENERATOR PROGRAM
Latitude: 37.323567
Longitude: -121.919193
Record ID: PR0313540
Facility ID: FA0206424

C16 **EUROPEAN AUTO SERVICE** **CUPA Listings** **S121471454**
WNW **1585 W SAN CARLOS ST STE 1** **N/A**
< 1/8 **SAN JOSE, CA 95126**
0.087 mi.
457 ft. **Site 6 of 24 in cluster C**

Relative: CUPA SANTA CLARA:
Lower
Actual: Name: EUROPEAN AUTO SERVICE
118 ft. Address: 1585 W SAN CARLOS ST STE 1
City,State,Zip: SAN JOSE, CA 95126
Region: SANTA CLARA
PE#: 2205
Program Description: GENERATES 100 KG YR TO <5 TONS/YR
Program Identifier: DEH PERMIT-HAZ WASTE GENERATOR PROGRAM
Latitude: 37.323629
Longitude: -121.919621
Record ID: PR0340386
Facility ID: FA0240316

Name: EUROPEAN AUTO SERVICE
Address: 1585 W SAN CARLOS ST STE 1
City,State,Zip: SAN JOSE, CA 95126
Region: SANTA CLARA
PE#: Not reported
Program Description: HMBP FACILITY, 1-3 CHEMICALS
Program Identifier: DEH PERMIT-HAZ MAT BUSINESS PLAN PROGRAM
Latitude: 37.323629
Longitude: -121.919621
Record ID: PR0396676
Facility ID: FA0240316

DRAFT

C17 **QUALITY AUTO REPAIR** **RCRA NonGen / NLR** **1025867173**
WNW **1585 W SAN CARLOS ST STE 2** **CAL000297171**
< 1/8 **SAN JOSE, CA 95126**
0.087 mi.
457 ft. **Site 7 of 24 in cluster C**

Relative: **Lower**

Actual: **118 ft.**

RCRA NonGen / NLR:

Date Form Received by Agency:		2005-08-04 00:00:00.0
Handler Name:	QUALITY AUTO REPAIR	
Handler Address:		1585 W SAN CARLOS ST STE 2
Handler City,State,Zip:		SAN JOSE, CA 95126-3239
EPA ID:		CAL000297171
Contact Name:		ENRIQUE CASTILLO
Contact Address:		1585 W SAN CARLOS ST STE 2
Contact City,State,Zip:		SAN JOSE, CA 95126
Contact Telephone:		408-297-5365
Contact Fax:		Not reported
Contact Email:		EQUALITYAUTO@YAHOO.COM
Contact Title:		Not reported
EPA Region:		09
Land Type:		Not reported
Federal Waste Generator Description:		Not a generator, verified
Non-Notifier:		Not reported
Biennial Report Cycle:		Not reported
Accessibility:		Not reported
Active Site Indicator:		Handler Activities
State District Owner:		Not reported
State District:		Not reported
Mailing Address:		1585 W SAN CARLOS ST
Mailing City,State,Zip:		SAN JOSE, CA 95126-3239
Owner Name:		ENRIQUE CASTILLO
Owner Type:		Other
Operator Name:		ENRIQUE CASTILLO
Operator Type:		Other
Short-Term Generator Activity:		No
Importer Activity:		No
Mixed Waste Generator:		No
Transporter Activity:		No
Transfer Facility Activity:		No
Recycler Activity with Storage:		Yes
Small Quantity On-Site Burner Exemption:		No
Smelting Melting and Refining Furnace Exemption:		No
Underground Injection Control:		No
Off-Site Waste Receipt:		No
Universal Waste Indicator:		Yes
Universal Waste Destination Facility:		Yes
Federal Universal Waste:		No
Active Site Fed-Reg Treatment Storage and Disposal Facility:		Not reported
Active Site Converter Treatment storage and Disposal Facility:		Not reported
Active Site State-Reg Treatment Storage and Disposal Facility:		Not reported
Active Site State-Reg Handler:		---
Federal Facility Indicator:		Not reported
Hazardous Secondary Material Indicator:		N
Sub-Part K Indicator:		Not reported
Commercial TSD Indicator:		No
Treatment Storage and Disposal Type:		Not reported
2018 GPRA Permit Baseline:		Not on the Baseline
2018 GPRA Renewals Baseline:		Not on the Baseline
Permit Renewals Workload Universe:		Not reported

DRAFT

QUALITY AUTO REPAIR (Continued) **1025867173**

Permit Workload Universe:	Not reported
Permit Progress Universe:	Not reported
Post-Closure Workload Universe:	Not reported
Closure Workload Universe:	Not reported
202 GPRA Corrective Action Baseline:	No
Corrective Action Workload Universe:	No
Subject to Corrective Action Universe:	No
Non-TSDFs Where RCRA CA has Been Imposed Universe:	No
TSDFs Potentially Subject to CA Under 3004 (u)/(v) Universe:	No
TSDFs Only Subject to CA under Discretionary Auth Universe:	No
Corrective Action Priority Ranking:	No NCAPS ranking
Environmental Control Indicator:	No
Institutional Control Indicator:	No
Human Exposure Controls Indicator:	N/A
Groundwater Controls Indicator:	N/A
Operating TSDF Universe:	Not reported
Full Enforcement Universe:	Not reported
Significant Non-Complier Universe:	No
Unaddressed Significant Non-Complier Universe:	No
Addressed Significant Non-Complier Universe:	No
Significant Non-Complier With a Compliance Schedule Universe:	No
Financial Assurance Required:	Not reported
Handler Date of Last Change:	2019-06-27 15:49:05.0
Recognized Trader-Importer:	No
Recognized Trader-Exporter:	No
Importer of Spent Lead Acid Batteries:	No
Exporter of Spent Lead Acid Batteries:	No
Recycler Activity Without Storage:	No
Manifest Broker:	No
Sub-Part P Indicator:	No

Handler - Owner Operator:

Owner/Operator Indicator:	Operator
Owner/Operator Name:	ENRIQUE CASTILLO
Legal Status:	Other
Date Became Current:	Not reported
Date Ended Current:	Not reported
Owner/Operator Address:	1585 W SAN CARLOS ST STE 2
Owner/Operator City,State,Zip:	SAN JOSE, CA 95126
Owner/Operator Telephone:	408-297-5365
Owner/Operator Telephone Ext:	Not reported
Owner/Operator Fax:	Not reported
Owner/Operator Email:	Not reported

Owner/Operator Indicator:	Owner
Owner/Operator Name:	ENRIQUE CASTILLO
Legal Status:	Other
Date Became Current:	Not reported
Date Ended Current:	Not reported
Owner/Operator Address:	284 EL CAJ N DR
Owner/Operator City,State,Zip:	SAN JOS, CA 95111
Owner/Operator Telephone:	408-297-5365
Owner/Operator Telephone Ext:	Not reported
Owner/Operator Fax:	Not reported
Owner/Operator Email:	Not reported

DRAFT

QUALITY AUTO REPAIR (Continued) **1025867173**

Historic Generators:
- Receive Date: 2005-08-04 00:00:00.0
- Handler Name: QUALITY AUTO REPAIR
- Federal Waste Generator Description: Not a generator, verified
- State District Owner: Not reported
- Large Quantity Handler of Universal Waste: No
- Recognized Trader Importer: Not reported
- Recognized Trader Exporter: Not reported
- Spent Lead Acid Battery Importer: Not reported
- Spent Lead Acid Battery Exporter: Not reported
- Current Record: Yes
- Non Storage Recycler Activity: Not reported
- Electronic Manifest Broker: Not reported

List of NAICS Codes and Descriptions:
- NAICS Code: 811111
- NAICS Description: GENERAL AUTOMOTIVE REPAIR

Facility Has Received Notices of Violations:
- Violations: No Violations Found

Evaluation Action Summary:
- Evaluations: No Evaluations Found

C18 **YIP AUTO BODY SHOP** **CUPA Listings** **S106842816**
WNW **1585 W SAN CARLOS ST** **EMI** **N/A**
< 1/8 **SAN JOSE, CA 95126** **HAZMAT**
0.087 mi.
457 ft. **Site 8 of 24 in cluster C**

Relative: **Lower**

Actual: **118 ft.**

CUPA SANTA CLARA:
- Name: YIP AUTO BODY SHOP
- Address: 1585 W SAN CARLOS ST
- City,State,Zip: SAN JOSE, CA 95126
- Region: SANTA CLARA
- PE#: 2205
- Program Description: GENERATES 100 KG YR TO <5 TONS/YR
- Program Identifier: DEH PERMIT-HAZ WASTE GENERATOR PROGRAM
- Latitude: 37.323629
- Longitude: -121.919621
- Record ID: PR0340409
- Facility ID: FA0240338

EMI:
- Name: YIP AUTO BODY SHOP
- Address: 1585 W SAN CARLOS ST
- City,State,Zip: SAN JOSE, CA 95126
- Year: 1996
- County Code: 43
- Air Basin: SF
- Facility ID: 10359
- Air District Name: BA
- SIC Code: 7532
- Air District Name: BAY AREA AQMD

DRAFT

YIP AUTO BODY SHOP (Continued) **S106842816**

Community Health Air Pollution Info System:	Not reported
Consolidated Emission Reporting Rule:	Not reported
Total Organic Hydrocarbon Gases Tons/Yr:	0
Reactive Organic Gases Tons/Yr:	0
Carbon Monoxide Emissions Tons/Yr:	0
NOX - Oxides of Nitrogen Tons/Yr:	0
SOX - Oxides of Sulphur Tons/Yr:	0
Particulate Matter Tons/Yr:	0
Part. Matter 10 Micrometers and Smllr Tons/Yr:	0

Name:	YIP AUTO BODY SHOP
Address:	1585 W SAN CARLOS ST
City,State,Zip:	SAN JOSE, CA 95126
Year:	1997
County Code:	43
Air Basin:	SF
Facility ID:	10359
Air District Name:	BA
SIC Code:	7532
Air District Name:	BAY AREA AQMD
Community Health Air Pollution Info System:	Not reported
Consolidated Emission Reporting Rule:	Not reported
Total Organic Hydrocarbon Gases Tons/Yr:	0
Reactive Organic Gases Tons/Yr:	0
Carbon Monoxide Emissions Tons/Yr:	0
NOX - Oxides of Nitrogen Tons/Yr:	0
SOX - Oxides of Sulphur Tons/Yr:	0
Particulate Matter Tons/Yr:	0
Part. Matter 10 Micrometers and Smllr Tons/Yr:	0

SAN JOSE HAZMAT:

Name:	OUT OF BUSINESS (IMPORTS AUTO SERVICE)
Address:	1585 W SAN CARLOS ST A
City,State,Zip:	SAN JOSE, CA 95126
Region:	SAN JOSE
File Num:	403401
Class:	Auto Repair

C19 **ROBERT'S AUTO REPAIR** **CUPA Listings** **S121471842**
WNW **1585 W SAN CARLOS ST #B** **N/A**
< 1/8 **SAN JOSE, CA 95126**
0.087 mi.
457 ft. **Site 9 of 24 in cluster C**

Relative:
Lower

Actual:
118 ft.

CUPA SANTA CLARA:

Name:	ROBERT'S AUTO REPAIR
Address:	1585 W SAN CARLOS ST #B
City,State,Zip:	SAN JOSE, CA 95126
Region:	SANTA CLARA
PE#:	2202
Program Description:	GENERATES < 100 KG/YR
Program Identifier:	DEH PERMIT-HAZ WASTE GENERATOR PROGRAM
Latitude:	37.323629
Longitude:	-121.919621
Record ID:	PR0365195
Facility ID:	FA0251318

DRAFT

C20 **BLISS AUTOMOTIVE SERVICE** **EDR Hist Auto** **1009001165**
WNW **1585 W SAN CARLOS ST** **N/A**
< 1/8 **SAN JOSE, CA**
0.087 mi.
457 ft. **Site 10 of 24 in cluster C**

Relative: EDR Hist Auto
Lower

Actual:
118 ft.

Year:	Name:	Type:
1930	BLISS GEO	GASOLINE AND OIL SERVICE STATIONS
1935	BLISS GEO	GASOLINE AND OIL SERVICE STATIONS
1940	BLISS AUTO SERVICE	GASOLINE AND OIL SERVICE STATIONS
1950	BLISS AUTO SERVICE	GASOLINE STATIONS
1955	BLISS AUTO SERVICE	AUTOMOBILE REPAIRING
1960	AUTOMATIC TRANSMISSION SERVICE	AUTOMOBILE REPAIRING
1960	BLISS AUTO SERVICE	AUTOMOBILE REPAIRING
1966	BLISS AUTOMOTIVE SERVICE	AUTOMOBILE REPAIRING
1969	BLISS AUTOMOTIVE SERVICE	General Automotive Repair Shops
1970	BLISS AUTOMOTIVE SERVICE	AUTOMOBILE REPAIRING
1971	BLISS AUTOMOTIVE SERVICE	General Automotive Repair Shops
1972	BLISS AUTOMOTIVE SERVICE	General Automotive Repair Shops
1973	BLISS AUTOMOTIVE SERVICE	General Automotive Repair Shops
1974	BLISS AUTOMOTIVE SERVICE	General Automotive Repair Shops
1975	BLISS AUTOMOTIVE SERVICE	AUTOMOBILE REPAIRING
1975	BLISS AUTOMOTIVE SERVICE	General Automotive Repair Shops
1976	BLISS AUTOMOTIVE SERVICE	General Automotive Repair Shops
1977	BLISS AUTOMOTIVE SERVICE	General Automotive Repair Shops
1978	BLISS AUTOMOTIVE SERVICE	General Automotive Repair Shops
1979	BLISS AUTOMOTIVE SERVICE	General Automotive Repair Shops
1980	BLISS AUTOMOTIVE SERVICE	General Automotive Repair Shops
1982	BLISS AUTOMOTIVE SERVICE	General Automotive Repair Shops
1983	BLISS AUTOMOTIVE SERVICE	General Automotive Repair Shops
1986	BLISS AUTOMOTIVE	Used Car Dealers
1987	BLISS AUTOMOTIVE	Used Car Dealers
1991	EXPRESS ONE AUTO SERVICE	General Automotive Repair Shops
1991	LIET CHAU	General Automotive Repair Shops
1992	LIET CHAU	General Automotive Repair Shops
1992	EXPRESS ONE ATO SRVC	General Automotive Repair Shops
1993	LIET CHAU	General Automotive Repair Shops
1993	EXPRESS ONE ATO SRVC	General Automotive Repair Shops
1994	LIET CHAU	General Automotive Repair Shops
1994	EXPRESS ONE ATO SRVC	General Automotive Repair Shops
1995	AMERICAN & IMPORTS	General Automotive Repair Shops
1995	LIET CHAU	General Automotive Repair Shops
1996	AMERICAN & IMPORTS	General Automotive Repair Shops
1999	ROBERTS AUTO CENTER	General Automotive Repair Shops
2000	ROBERTS MIKE	General Automotive Repair Shops
2000	CHUNG C CHAU IMPORTS	Automotive Repair Shops, NEC
2001	IMPORTS AUTO SERVICE	Automotive Repair Shops, NEC
2001	ROBERTS MIKE	General Automotive Repair Shops
2002	IMPORTS AUTO SERVICE	Automotive Repair Shops, NEC
2003	STEVES AUTO REPAIR	General Automotive Repair Shops
2003	IMPORTS AUTO SERVICE	Automotive Repair Shops, NEC
2004	STEVES AUTO REPAIR	General Automotive Repair Shops
2004	IMPORTS AUTO SERVICE	Automotive Repair Shops, NEC
2005	STEVES AUTO REPAIR	General Automotive Repair Shops
2005	IMPORTS AUTO SERVICE	Automotive Repair Shops, NEC
2006	IMPORTS AUTO SERVICE	Automotive Repair Shops, NEC
2006	FOREIGN DOSMESTIC AUTO RE	General Automotive Repair Shops

DRAFT

BLISS AUTOMOTIVE SERVICE (Continued) **1009001165**

2006	STEVES AUTO REPAIR	General Automotive Repair Shops
2006	W SAN CARLOS SMOG ONLY CENTER	Automotive Repair Shops, NEC
2007	W SAN CARLOS SMOG ONLY CENTER	Automotive Repair Shops, NEC
2007	IMPORTS AUTO SERVICE	Automotive Repair Shops, NEC
2008	STEVES AUTO REPAIR	General Automotive Repair Shops
2008	IMPORTS AUTO SERVICE	Automotive Repair Shops, NEC
2008	W SAN CARLOS SMOG ONLY CENTER	Automotive Repair Shops, NEC
2009	W SAN CARLOS SMOG ONLY CENTER	Automotive Repair Shops, NEC
2009	STEVES AUTO REPAIR	General Automotive Repair Shops
2009	IMPORTS AUTO SERVICE	Automotive Repair Shops, NEC
2010	STEVES AUTO REPAIR	General Automotive Repair Shops
2010	IMPORTS AUTO SERVICE	Automotive Repair Shops, NEC
2010	W SAN CARLOS SMOG ONLY CENTER	Automotive Repair Shops, NEC
2011	W SAN CARLOS SMOG ONLY CENTER	Automotive Repair Shops, NEC
2011	IMPORTS AUTO SERVICE	Automotive Repair Shops, NEC
2011	STEVES AUTO REPAIR	General Automotive Repair Shops
2012	IMPORTS AUTO SERVICE	Automotive Repair Shops, NEC
2012	W SAN CARLOS SMOG ONLY CENTER	Automotive Repair Shops, NEC
2012	STEVES AUTO REPAIR	General Automotive Repair Shops
2013	W SAN CARLOS SMOG ONLY CENTER	Automotive Repair Shops, NEC
2013	STEVES AUTO REPAIR	General Automotive Repair Shops
2013	IMPORTS AUTO SERVICE	Automotive Repair Shops, NEC
2014	W SAN CARLOS SMOG ONLY CENTER	Automotive Repair Shops, NEC
2014	STEVES AUTO REPAIR	General Automotive Repair Shops
2014	IMPORTS AUTO SERVICE	Automotive Repair Shops, NEC

C21 **QUALITY AUTO REPAIR** **LUST** **S103633446**
WNW **1585 W SAN CARLOS ST 2** **CERS HAZ WASTE** **N/A**
< 1/8 **SAN JOSE, CA 95126** **HAZMAT**
0.087 mi. **CERS**
457 ft. **Site 11 of 24 in cluster C**

Relative:
Lower

Actual:
118 ft.

LUST SANTA CLARA:
Name: IMPORTS AUTO SERVICE
Address: 1585 W SAN CARLOS ST
City,State,Zip: SAN JOSE, CA
Region: SANTA CLARA
SCVWD ID: 07S1W13G01F
Date Closed: 06/29/2005
EDR Link ID: 07S1W13G01F

CERS HAZ WASTE:
Name: QUALITY AUTO REPAIR
Address: 1585 W SAN CARLOS ST 2
City,State,Zip: SAN JOSE, CA 95126
Site ID: 59351
CERS ID: 10346506
CERS Description: Hazardous Waste Generator

SAN JOSE HAZMAT:
Name: QUALITY AUTO REPAIR
Address: 1585 W SAN CARLOS ST 2
City,State,Zip: SAN JOSE, CA 95126
Region: SAN JOSE
File Num: 410597
Class: Auto Repair

DRAFT

QUALITY AUTO REPAIR (Continued) **S103633446**

CERS:
Name: QUALITY AUTO REPAIR
Address: 1585 W SAN CARLOS ST 2
City,State,Zip: SAN JOSE, CA 95126
Site ID: 59351
CERS ID: 10346506
CERS Description: Chemical Storage Facilities

Violations:
Site ID: 59351
Site Name: QUALITY AUTO REPAIR
Violation Date: 09-27-2018
Citation: HSC 6.5 25250.22 - California Health and Safety Code, Chapter 6.5, Section(s) 25250.22
Violation Description: Failure to properly manage used oil and/or fuel filters in accordance with the requirements.
Violation Notes: Returned to compliance on 09/28/2018. 1 x 55 gal drum of drained, used oil filters was not labeled.
Violation Division: Santa Clara County Environmental Health
Violation Program: HW
Violation Source: CERS

Site ID: 59351
Site Name: QUALITY AUTO REPAIR
Violation Date: 09-25-2015
Citation: 22 CCR 12 66262.34(f) - California Code of Regulations, Title 22, Chapter 12, Section(s) 66262.34(f)
Violation Description: Failure to properly label hazardous waste accumulation containers with the following requirements: "Hazardous Waste", name and address of the generator, physical and chemical characteristics of the Hazardous Waste, and starting accumulation date.
Violation Notes: Returned to compliance on 12/12/2016. Observed the following containers without proper labels: 4 x 55 gallons used oil drums 5 x 15 gallons used oil rollers 1 x 55 gallons waste antifreeze
Violation Division: Santa Clara County Environmental Health
Violation Program: HW
Violation Source: CERS

Site ID: 59351
Site Name: QUALITY AUTO REPAIR
Violation Date: 09-27-2018
Citation: HSC 6.95 25505.1 - California Health and Safety Code, Chapter 6.95, Section(s) 25505.1
Violation Description: Failure to provide a copy of the business plan to the owner or the owner’s agent within five working days after receiving a request for a copy from the owner or the owner’s agent.
Violation Notes: Returned to compliance on 09/28/2018. Business has not provided written notification to property owner, Ching Chau, of their applicability and compliance with HMBP requirements. Template form provided.
Violation Division: Santa Clara County Environmental Health
Violation Program: HMRRP
Violation Source: CERS

Site ID: 59351
Site Name: QUALITY AUTO REPAIR
Violation Date: 09-25-2015

DRAFT

QUALITY AUTO REPAIR (Continued) **S103633446**

Citation:	HSC 6.95 25505(a)(4) - California Health and Safety Code, Chapter 6.95, Section(s) 25505(a)(4)
Violation Description:	Failure to provide initial and annual training to all employees in safety procedures in the event of a release or threatened release of a hazardous material or failure to document and maintain training records for a minimum of three years.
Violation Notes:	Returned to compliance on 12/12/2016. Facility failed to document employee training in safety procedures in the event of a release or threatened release of a hazardous material.
Violation Division:	Santa Clara County Environmental Health
Violation Program:	HMRRP
Violation Source:	CERS
Site ID:	59351
Site Name:	QUALITY AUTO REPAIR
Violation Date:	09-27-2018
Citation:	HSC 6.95 25505(a)(4) - California Health and Safety Code, Chapter 6.95, Section(s) 25505(a)(4)
Violation Description:	Failure to provide initial and annual training to all employees in safety procedures in the event of a release or threatened release of a hazardous material or failure to document and maintain training records for a minimum of three years.
Violation Notes:	Returned to compliance on 09/28/2018. Emergency Response training is currently not being documented. Template form provided.
Violation Division:	Santa Clara County Environmental Health
Violation Program:	HMRRP
Violation Source:	CERS
Site ID:	59351
Site Name:	QUALITY AUTO REPAIR
Violation Date:	09-27-2018
Citation:	HSC 6.95 25508(a)(1) - California Health and Safety Code, Chapter 6.95, Section(s) 25508(a)(1)
Violation Description:	Failure to annually review and electronically certify that the business plan is complete and accurate on or before the annual due date.
Violation Notes:	Returned to compliance on 09/28/2018. The HMBP for this facility was last submitted on 12/12/2016. Within 30 days, recertify the HMBP and ensure information is updated as needed.
Violation Division:	Santa Clara County Environmental Health
Violation Program:	HMRRP
Violation Source:	CERS
Site ID:	59351
Site Name:	QUALITY AUTO REPAIR
Violation Date:	09-25-2015
Citation:	HSC 6.95 25508.2 - California Health and Safety Code, Chapter 6.95, Section(s) 25508.2
Violation Description:	Failure to annually review and electronically certify that the business plan is complete, accurate, and up-to-date.
Violation Notes:	Returned to compliance on 12/12/2016. The last HMBP certification was submitted 9/14/2011. Within 30 days, review and electronically resubmit the HMBP Hazardous Materials Inventory via the California Environmental Reporting System (CERS) website at http://cers.calepa.ca.gov.
Violation Division:	Santa Clara County Environmental Health
Violation Program:	HMRRP

DRAFT

QUALITY AUTO REPAIR (Continued) **S103633446**

Violation Source:	CERS
Site ID:	59351
Site Name:	QUALITY AUTO REPAIR
Violation Date:	09-25-2015
Citation:	22 CCR 16 66266.130 - California Code of Regulations, Title 22, Chapter 16, Section(s) 66266.130
Violation Description:	Failure to properly handle, manage, label, and recycle used oil and fuel filters.
Violation Notes:	Returned to compliance on 12/12/2016. Observed two 55 gallons drums of oil and gas filters without accumulation start dates on the labels.
Violation Division:	Santa Clara County Environmental Health
Violation Program:	HW
Violation Source:	CERS
Site ID:	59351
Site Name:	QUALITY AUTO REPAIR
Violation Date:	09-27-2018
Citation:	22 CCR 12 66262.12 - California Code of Regulations, Title 22, Chapter 12, Section(s) 66262.12
Violation Description:	Failure to obtain an Identification Number prior to treating, storing, disposing of, transporting or offering for transportation any hazardous waste.
Violation Notes:	Returned to compliance on 09/28/2018. Per the hazardous waste tracking system, CAL000396263 is INACTIVE. Guidance on how to reactivate the EPA ID number via the electronic verification questionnaire (e-VQ) at https://dtsc-web01.dtsc.ca.gov/eVQ/Home.aspx was provided.
Violation Division:	Santa Clara County Environmental Health
Violation Program:	HW
Violation Source:	CERS
Site ID:	59351
Site Name:	QUALITY AUTO REPAIR
Violation Date:	09-25-2015
Citation:	22 CCR 12 66262.12 - California Code of Regulations, Title 22, Chapter 12, Section(s) 66262.12
Violation Description:	Failure to obtain and/or maintain an Active EPA ID.
Violation Notes:	Returned to compliance on 12/12/2016. Your EPA ID number is inactive. Within 30 days reactivate your California ID by submitting DTSC FORM 1358 to DTSC. Forms are available at www.dtsc.ca.gov.
Violation Division:	Santa Clara County Environmental Health
Violation Program:	HW
Violation Source:	CERS
Site ID:	59351
Site Name:	QUALITY AUTO REPAIR
Violation Date:	09-27-2018
Citation:	40 CFR 1 262.34(d)(5)(ii) - U.S. Code of Federal Regulations, Title 40, Chapter 1, Section(s) 262.34(d)(5)(ii)
Violation Description:	Failure to post the following information next to the telephone: (A) The name and telephone number of the emergency coordinator; (B) Location of fire extinguishers and spill control material, and, if present, fire alarm; and (C) The telephone number of the fire department, unless the facility has a direct alarm.
Violation Notes:	Returned to compliance on 09/28/2018. Emergency Information is not posted. Template provided.
Violation Division:	Santa Clara County Environmental Health

DRAFT

QUALITY AUTO REPAIR (Continued) **S103633446**

Violation Program: HW
Violation Source: CERS

Site ID: 59351
Site Name: QUALITY AUTO REPAIR
Violation Date: 09-25-2015
Citation: HSC 6.5 25189.5(a) - California Health and Safety Code, Chapter 6.5, Section(s) 25189.5(a)
Violation Description: Failure to properly dispose of hazardous waste at an authorized location.
Violation Notes: Returned to compliance on 12/12/2016. Observed the following hazardous wastes in the regular trash: -Two quart containers of transmission fluid that were not completely empty -Three shop towels contaminated with oil and/or auto fluids Ensure that hazardous wastes are disposed of to an approved hazardous waste facility.
Violation Division: Santa Clara County Environmental Health
Violation Program: HW
Violation Source: CERS

Site ID: 59351
Site Name: QUALITY AUTO REPAIR
Violation Date: 09-27-2018
Citation: 22 CCR 12 66262.34(f) - California Code of Regulations, Title 22, Chapter 12, Section(s) 66262.34(f)
Violation Description: Failure to properly label hazardous waste accumulation containers and portable tanks with the following requirements: "Hazardous Waste", name and address of the generator, physical and chemical characteristics of the Hazardous Waste, and starting accumulation date.
Violation Notes: Returned to compliance on 09/28/2018. The following hazardous waste containers had missing or incomplete markings: Outdoor Storage Area - 1 x 15 gal roller of used oil: no label - 1 x 15 gal roller of used coolant: no label - 2 x 55 gal drums of used oil: hazardous waste labels not filled out, posted on secondary containment instead of drum Shop - 1 x 55 gal drum of paper filters: no label - 2 x 15 gal used oil rollers: no labels
Violation Division: Santa Clara County Environmental Health
Violation Program: HW
Violation Source: CERS

Evaluation:
Eval General Type: Compliance Evaluation Inspection
Eval Date: 09-25-2015
Violations Found: Yes
Eval Type: Routine done by local agency
Eval Notes: Observed the following hazardous materials on-site: motor oil, 6 x 55 gallons tire degreaser, 1 x 30 gallons synthetic motor oil, 120 pounds ATF, 16 gallons gear oil, 16 gallons Argon, 75%, Co2, 25 %; 138 cuft used oil, 4 x 55 gallons + 5 x 15 gallons waste antifreeze, 1 x 55 gallons used filters, 2 x 55 gallons
Eval Division: Santa Clara County Environmental Health
Eval Program: HMRRP
Eval Source: CERS

Eval General Type: Compliance Evaluation Inspection
Eval Date: 09-25-2015
Violations Found: Yes

DRAFT

QUALITY AUTO REPAIR (Continued) **S103633446**

Eval Type:	Routine done by local agency
Eval Notes:	Reviewed hazardous waste disposal receipts for used oil, waste antifreeze, solid hazardous wastes and used filters. Facility generates approximately 220 gallons of used oil per month. All other hazardous wastes generated equal less than 50 gallons per month. Facility qualifies as a small quantity hazardous waste generator. Facility uses Cintas for shop towel service.
Eval Division:	Santa Clara County Environmental Health
Eval Program:	HW
Eval Source:	CERS
Eval General Type:	Compliance Evaluation Inspection
Eval Date:	09-27-2018
Violations Found:	Yes
Eval Type:	Routine done by local agency
Eval Notes:	On-site with Joanne Tracey of HMCD to perform a routine Hazardous Materials Business Plan (HMBP) inspection. A walk-through of Quality Auto Repair was conducted with owner, Enrique Castillo. The following hazardous materials were observed at or above HMBP State-reportable thresholds: 1) Used Oil: 2 x 55 gal drums New oil, Ar/CO2, new coolant, and used coolant below HMBP reporting threshold. The last HMBP was submitted via Santa Clara County FrontCounter on 12/12/2016.
Eval Division:	Santa Clara County Environmental Health
Eval Program:	HMRRP
Eval Source:	CERS
Eval General Type:	Compliance Evaluation Inspection
Eval Date:	09-27-2018
Violations Found:	Yes
Eval Type:	Routine done by local agency
Eval Notes:	On-site with Joanne Tracey of HMCD to perform a routine Hazardous Waste Generator inspection. A walk-through of Quality Auto Repair was conducted with owner, Enrique Castillo. The following hazardous waste streams were observed: - Used Oil: 2 x 55 gal + 3 x 15 gal rollers - Used Coolant: 1 x 15 gal drum roller (point of generation) - Brake Fluid: 1 evacuator - Drained, Used Oil Filters: 1 x 55 gal drum - Used Paper Filters: 1 x 55 gal drum State EPA ID: CAL0002017171 is inactive. Observed fire extinguishers as annually maintained, last service date: 3/19/2018. Absorbent is available on-site. Weekly inspections of the the hazardous waste storage areas are being conducted. Employees are trained in hazardous waste management. Shop rags and uniforms are commercially laundered by Cintas. Battery core exchange is done with Interstate. Brake shavings are recycled with the metal filters. Contact email: equalityauto@yahoo.com Contact phone: 669-225-5911 [Truncated]
Eval Division:	Santa Clara County Environmental Health
Eval Program:	HW
Eval Source:	CERS

Enforcement Action:

Site ID:	59351
Site Name:	QUALITY AUTO REPAIR
Site Address:	1585 W SAN CARLOS ST 2
Site City:	SAN JOSE
Site Zip:	95126
Enf Action Date:	09-25-2015
Enf Action Type:	Notice of Violation (Unified Program)

DRAFT

QUALITY AUTO REPAIR (Continued) **S103633446**

Enf Action Description: Notice of Violation Issued by the Inspector at the Time of Inspection
Enf Action Notes: Not reported
Enf Action Division: Santa Clara County Environmental Health
Enf Action Program: HMRRP
Enf Action Source: CERS

Site ID: 59351
Site Name: QUALITY AUTO REPAIR
Site Address: 1585 W SAN CARLOS ST 2
Site City: SAN JOSE
Site Zip: 95126
Enf Action Date: 09-25-2015
Enf Action Type: Notice of Violation (Unified Program)
Enf Action Description: Notice of Violation Issued by the Inspector at the Time of Inspection
Enf Action Notes: Not reported
Enf Action Division: Santa Clara County Environmental Health
Enf Action Program: HW
Enf Action Source: CERS

Affiliation:
Affiliation Type Desc: Facility Mailing Address
Entity Name: Mailing Address
Entity Title: Not reported
Affiliation Address: 1585 W SAN CARLOS ST # 2
Affiliation City: SAN JOSE
Affiliation State: CA
Affiliation Country: Not reported
Affiliation Zip: 95126
Affiliation Phone: Not reported

Affiliation Type Desc: Operator
Entity Name: CASTILLO, ENRIQUE
Entity Title: Not reported
Affiliation Address: Not reported
Affiliation City: Not reported
Affiliation State: Not reported
Affiliation Country: Not reported
Affiliation Zip: Not reported
Affiliation Phone: (408) 293-4649

Affiliation Type Desc: Parent Corporation
Entity Name: QUALITY AUTO REPAIR
Entity Title: Not reported
Affiliation Address: Not reported
Affiliation City: Not reported
Affiliation State: Not reported
Affiliation Country: Not reported
Affiliation Zip: Not reported
Affiliation Phone: Not reported

Affiliation Type Desc: Legal Owner
Entity Name: CASTILLO, ENRIQUE
Entity Title: Not reported
Affiliation Address: 1585 W SAN CARLOS ST # 2
Affiliation City: SAN JOSE
Affiliation State: CA
Affiliation Country: United States

DRAFT

QUALITY AUTO REPAIR (Continued) **S103633446**

Affiliation Zip:	95126
Affiliation Phone:	(408) 293-4649
Affiliation Type Desc:	Property Owner
Entity Name:	CHING C. CHAU
Entity Title:	Not reported
Affiliation Address:	Not reported
Affiliation City:	Not reported
Affiliation State:	Not reported
Affiliation Country:	United States
Affiliation Zip:	Not reported
Affiliation Phone:	(408) 828-8995
Affiliation Type Desc:	CUPA District
Entity Name:	Santa Clara County Environmental Health
Entity Title:	Not reported
Affiliation Address:	1555 Berger Drive, Suite 300
Affiliation City:	San Jose
Affiliation State:	CA
Affiliation Country:	Not reported
Affiliation Zip:	95112-2716
Affiliation Phone:	(408) 918-3400
Affiliation Type Desc:	Document Preparer
Entity Name:	ENRIQUE CASTILLO
Entity Title:	Not reported
Affiliation Address:	Not reported
Affiliation City:	Not reported
Affiliation State:	Not reported
Affiliation Country:	Not reported
Affiliation Zip:	Not reported
Affiliation Phone:	Not reported
Affiliation Type Desc:	Environmental Contact
Entity Name:	RUBEN TRUJILLO
Entity Title:	Not reported
Affiliation Address:	5991 SHAWCROFT DR
Affiliation City:	SAN JOSE
Affiliation State:	CA
Affiliation Country:	Not reported
Affiliation Zip:	95123
Affiliation Phone:	Not reported
Affiliation Type Desc:	Identification Signer
Entity Name:	ENRIQUE CASTILLO
Entity Title:	OWNER
Affiliation Address:	Not reported
Affiliation City:	Not reported
Affiliation State:	Not reported
Affiliation Country:	Not reported
Affiliation Zip:	Not reported
Affiliation Phone:	Not reported

DRAFT

C22
WNW
< 1/8
0.087 mi.
457 ft.

VIET LONG AUT0 REPAIR
1585 W SAN CARLOS ST B
SAN JOSE, CA 95126

Site 12 of 24 in cluster C

CUPA Listings **S121469387**
N/A

Relative:
Lower

Actual:
118 ft.

CUPA SANTA CLARA:

Name:	VIET LONG AUT0 REPAIR
Address:	1585 W SAN CARLOS ST B
City,State,Zip:	SAN JOSE, CA 95126
Region:	SANTA CLARA
PE#:	2205
Program Description:	GENERATES 100 KG YR TO <5 TONS/YR
Program Identifier:	DEH PERMIT-HAZ WASTE GENERATOR PROGRAM
Latitude:	37.323629
Longitude:	-121.919621
Record ID:	PR0313493
Facility ID:	FA0206513

C23
WNW
< 1/8
0.087 mi.
457 ft.

VEGA'S TRANSMISSION
1585 W SAN CARLOS ST C
SAN JOSE, CA 95126

Site 13 of 24 in cluster C

CUPA Listings **S121472226**
N/A

Relative:
Lower

Actual:
118 ft.

CUPA SANTA CLARA:

Name:	VEGA'S TRANSMISSION
Address:	1585 W SAN CARLOS ST C
City,State,Zip:	SAN JOSE, CA 95126
Region:	SANTA CLARA
PE#:	2205
Program Description:	GENERATES 100 KG YR TO <5 TONS/YR
Program Identifier:	DEH PERMIT-HAZ WASTE GENERATOR PROGRAM
Latitude:	37.323629
Longitude:	-121.919621
Record ID:	PR0367939
Facility ID:	FA0252747

C24
WNW
< 1/8
0.087 mi.
457 ft.

EUROPEAN AUTO SERVICE
1585 W SAN CARLOS ST STE 1
SAN JOSE, CA 95126

Site 14 of 24 in cluster C

CERS HAZ WASTE **S123101190**
CERS **N/A**

Relative:
Lower

Actual:
118 ft.

CERS HAZ WASTE:

Name:	EUROPEAN AUTO SERVICE
Address:	1585 W SAN CARLOS ST STE 1
City,State,Zip:	SAN JOSE, CA 95126
Site ID:	432130
CERS ID:	10346503
CERS Description:	Hazardous Waste Generator

CERS:

Name:	EUROPEAN AUTO SERVICE
Address:	1585 W SAN CARLOS ST STE 1
City,State,Zip:	SAN JOSE, CA 95126
Site ID:	432130
CERS ID:	10346503

DRAFT

EUROPEAN AUTO SERVICE (Continued) **S123101190**

CERS Description: Chemical Storage Facilities

Violations:

Site ID: 432130
Site Name: EUROPEAN AUTO SERVICE
Violation Date: 09-27-2018
Citation: HSC 6.95 25508(a)(1) - California Health and Safety Code, Chapter 6.95, Section(s) 25508(a)(1)
Violation Description: Failure to complete and electronically submit a business plan when storing/handling a hazardous material at or above reportable quantities.
Violation Notes: Returned to compliance on 09/28/2018. A Hazardous Materials Business Plan (HMBP) is required to be electronically submitted within 30 days via the California Environmental Reporting System (CERS) at cers.calepa.ca.gov or Santa Clara County FrontCounter at frontcounter.sccgov.org. For assistance with this, please contact me at michelle.santos@cep.sccgov.org.
Violation Division: Santa Clara County Environmental Health
Violation Program: HMRRP
Violation Source: CERS

Site ID: 432130
Site Name: EUROPEAN AUTO SERVICE
Violation Date: 12-12-2017
Citation: Un-Specified
Violation Description: Hazardous Waste Generator Program - Administration/Documentation - General Local Ordinance
Violation Notes: Returned to compliance on 01/11/2018. Facility generates Hazardous Waste but does not have a permit with our department. Upon receipt of payment of permit fees, a Hazardous Waste Generator permit will be issued and mailed to the facility.
Violation Division: Santa Clara County Environmental Health
Violation Program: HW
Violation Source: CERS

Site ID: 432130
Site Name: EUROPEAN AUTO SERVICE
Violation Date: 09-27-2018
Citation: 40 CFR 1 262.34(d)(5)(ii) - U.S. Code of Federal Regulations, Title 40, Chapter 1, Section(s) 262.34(d)(5)(ii)
Violation Description: Failure to post the following information next to the telephone: (A) The name and telephone number of the emergency coordinator; (B) Location of fire extinguishers and spill control material, and, if present, fire alarm; and (C) The telephone number of the fire department, unless the facility has a direct alarm.
Violation Notes: Returned to compliance on 09/28/2018. Emergency information is currently not posted. Template form provided.
Violation Division: Santa Clara County Environmental Health
Violation Program: HW
Violation Source: CERS

Site ID: 432130
Site Name: EUROPEAN AUTO SERVICE
Violation Date: 09-27-2018
Citation: 22 CCR 12 66262.34(f) - California Code of Regulations, Title 22, Chapter 12, Section(s) 66262.34(f)
Violation Description: Failure to properly label hazardous waste accumulation containers and portable tanks with the following requirements: "Hazardous Waste",

DRAFT

EUROPEAN AUTO SERVICE (Continued) **S123101190**

	name and address of the generator, physical and chemical characteristics of the Hazardous Waste, and starting accumulation date.
Violation Notes:	Returned to compliance on 09/28/2018. The following hazardous waste containers were observed with missing or incomplete markings: - 3 x 15 gal rollers: no labels - 1 x 55 gal drum of used coolant: no label - 1 x 55 gal drum of waste paper filters: no label - 2 x 55 gal drums of used oil: labels blank and posted on secondary containment instead of drums
Violation Division:	Santa Clara County Environmental Health
Violation Program:	HW
Violation Source:	CERS
Site ID:	432130
Site Name:	EUROPEAN AUTO SERVICE
Violation Date:	09-27-2018
Citation:	40 CFR 1 265.32 - U.S. Code of Federal Regulations, Title 40, Chapter 1, Section(s) 265.32
Violation Description:	Failure of the facility to maintain the following emergency equipment or equivalents: 1) An internal communications or alarm system; 2) A device, such as a telephone (immediately available at the scene of Operations/ Maintenance) or a hand-held two-way radio, capable of summoning emergency assistance from local police departments, fire departments, or State or local emergency response teams; 3) Portable fire extinguishers, fire control equipment, spill control equipment, and decontamination equipment; and 4) Water at adequate volume and pressure to supply water hose streams, or foam producing equipment, or automatic sprinklers, or water spray systems.
Violation Notes:	Returned to compliance on 09/27/2018. Absorbent is not available on-site. Obtain a bag of absorbent, and keep it on-site.
Violation Division:	Santa Clara County Environmental Health
Violation Program:	HW
Violation Source:	CERS
Site ID:	432130
Site Name:	EUROPEAN AUTO SERVICE
Violation Date:	12-12-2017
Citation:	HSC 6.95 25508(a)(1) - California Health and Safety Code, Chapter 6.95, Section(s) 25508(a)(1)
Violation Description:	Failure to complete and electronically submit a business plan when storing/handling a hazardous material at or above reportable quantities.
Violation Notes:	Returned to compliance on 09/28/2018. Facility is required to submit a Hazardous Materials Business Plan (HMBP) within 30 days. Please contact me at verna.dano@cep.sccgov.org if assistance is needed.
Violation Division:	Santa Clara County Environmental Health
Violation Program:	HMRRP
Violation Source:	CERS
Site ID:	432130
Site Name:	EUROPEAN AUTO SERVICE
Violation Date:	09-27-2018
Citation:	HSC 6.95 25505(a)(4) - California Health and Safety Code, Chapter 6.95, Section(s) 25505(a)(4)
Violation Description:	Failure to provide initial and annual training to all employees in safety procedures in the event of a release or threatened release of a hazardous material or failure to document and maintain training

DRAFT

EUROPEAN AUTO SERVICE (Continued) **S123101190**

records for a minimum of three years.
Violation Notes: Returned to compliance on 09/28/2018. HMBP Emergency Response Training has not been conducted or logged. Template provided.
Violation Division: Santa Clara County Environmental Health
Violation Program: HMRRP
Violation Source: CERS

Site ID: 432130
Site Name: EUROPEAN AUTO SERVICE
Violation Date: 09-27-2018
Citation: HSC 6.5 25160.2 - California Health and Safety Code, Chapter 6.5, Section(s) 25160.2
Violation Description: Failure of a generator of hazardous waste that meets the conditions to be transported on a consolidated manifest to comply with one or more of the required consolidated manifesting procedures and retain copies of receipts for three years.
Violation Notes: Returned to compliance on 09/28/2018. Disposal records were unavailable for the used paper filters. Obtain a copy from your hazardous waste hauler, and moving forward, keep all disposal records for 3 years.
Violation Division: Santa Clara County Environmental Health
Violation Program: HW
Violation Source: CERS

Evaluation:
Eval General Type: Compliance Evaluation Inspection
Eval Date: 09-27-2018
Violations Found: Yes
Eval Type: Routine done by local agency
Eval Notes: On-site with Joanne Tracey of HMCD to perform a routine Hazardous Materials Business Plan (HMBP) inspection. A walk-through of European Auto Service was conducted with owner, Ching Chau. The following hazardous materials were observed at or above HMBP State-reportable thresholds: 1) Used Oil: 2 x 55 gal drums + 3 x 15 gal rollers 2) Used Coolant: 1 x 55 gal drum 3) New Lubricating Oils: 195 gal Ar/CO2, new coolant, and used paper filters are below HMBP reporting threshold.
Eval Division: Santa Clara County Environmental Health
Eval Program: HMRRP
Eval Source: CERS

Eval General Type: Compliance Evaluation Inspection
Eval Date: 09-27-2018
Violations Found: Yes
Eval Type: Routine done by local agency
Eval Notes: On-site with Joanne Tracey of HMCD to perform a routine Hazardous Waste Generator inspection. A walk-through of European Auto Repair was conducted with owner, Ching Chau. The following hazardous waste streams were observed: - Used Oil: 2 x 55 gal drums + 3 x 15 gal rollers - Used Coolant: 1 x 55 gal drum - Used Paper Filters: 1 x 55 gal drum State EPA ID: CAL000030692 is active. Observed fire extinguishers as annually maintained, last service date: 8/7/2018. Inspections of the the hazardous waste storage areas are being daily, per Mr. Chau. Employees are trained in hazardous waste management. Shop rags and uniforms are commercially laundered by Cintas. Battery core exchange is done with Interstate or BMW. Contact email: bmwgt1@yahoo.com Contact phone:408-998-1151
Eval Division: Santa Clara County Environmental Health

DRAFT

EUROPEAN AUTO SERVICE (Continued) **S123101190**

Eval Program: HW
Eval Source: CERS

Eval General Type: Other/Unknown
Eval Date: 12-12-2017
Violations Found: Yes
Eval Type: Other, not routine, done by local agency
Eval Notes: On site to conduct a permit investigation at an auto repair shop. Suite 1 of 1585 W San Carlos St was formerly owned and operated by Quality Auto Repair. In June 2017, European Auto Service took over Suite 1. Quality Auto Repair still owns and operates Suite 2 of 1585 W San Carlos St. Walkthrough of building performed w/ owner Ching Chau. The following hazardous materials were observed: - 3 x 55 gal New Motor Oil (inside shop area) - 2 x 55 gal + approximately 5 x 15 gal used oil rollers of Used Motor Oil (in the back shed) - 1 x 55 gal Used Oil Filters (in the back shed) - 1 x 55 gal Used Coolant (in the back shed) Note that the back shed where the waste oil, oil filters, and coolant are stored in a shared storage area that is shared w/ Quality Auto Repair. Mr. Chau stated that New Coolant is bought in small quantities and not in bulk. Notes: - EPA ID: CAL000030692 is active - Owner Name: Ching Chau - Billing Address: same as site address - Email Address: [Truncated]
Eval Division: Santa Clara County Environmental Health
Eval Program: HMRRP
Eval Source: CERS

Eval General Type: Other/Unknown
Eval Date: 12-12-2017
Violations Found: Yes
Eval Type: Other, not routine, done by local agency
Eval Notes: On site to conduct a permit investigation at an auto repair shop. Suite 1 of 1585 W San Carlos St was formerly owned and operated by Quality Auto Repair. In June 2017, European Auto Service took over Suite 1. Quality Auto Repair still owns and operates Suite 2 of 1585 W San Carlos St. Walkthrough of building performed w/ owner Ching Chau. The following hazardous waste streams were observedL - 2 x 55 gal + approximately 5 x 15 gal used oil rollers of Used Motor Oil (in the back shed) - 1 x 55 gal Used Oil Filters (in the back shed) - 1 x 55 gal Used Coolant (in the back shed) Note that the back shed where the waste oil, oil filters, and coolant are stored in a shared storage area that is shared w/ Quality Auto Repair. Mr. Chau stated that New Coolant is bought in small quantities and not in bulk. Notes: - EPA ID: CAL000030692 is active - Owner Name: Ching Chau - Billing Address: same as site address - Email Address: bmwgt1@yahoo.com - Contact Phone: [Truncated]
Eval Division: Santa Clara County Environmental Health
Eval Program: HW
Eval Source: CERS

Affiliation:
Affiliation Type Desc: CUPA District
Entity Name: Santa Clara County Environmental Health
Entity Title: Not reported
Affiliation Address: 1555 Berger Drive, Suite 300
Affiliation City: San Jose
Affiliation State: CA
Affiliation Country: Not reported

DRAFT

EUROPEAN AUTO SERVICE (Continued) **S123101190**

Affiliation Zip:	95112-2716
Affiliation Phone:	(408) 918-3400
Affiliation Type Desc:	Document Preparer
Entity Name:	CHING CHAU
Entity Title:	Not reported
Affiliation Address:	Not reported
Affiliation City:	Not reported
Affiliation State:	Not reported
Affiliation Country:	Not reported
Affiliation Zip:	Not reported
Affiliation Phone:	Not reported
Affiliation Type Desc:	Legal Owner
Entity Name:	CHAU, CHING
Entity Title:	Not reported
Affiliation Address:	1585 W SAN CARLOS ST #1
Affiliation City:	SAN JOSE
Affiliation State:	CA
Affiliation Country:	United States
Affiliation Zip:	95126
Affiliation Phone:	(408) 998-1151
Affiliation Type Desc:	Operator
Entity Name:	CHAU, CHING
Entity Title:	Not reported
Affiliation Address:	Not reported
Affiliation City:	Not reported
Affiliation State:	Not reported
Affiliation Country:	Not reported
Affiliation Zip:	Not reported
Affiliation Phone:	(408) 998-1151
Affiliation Type Desc:	Parent Corporation
Entity Name:	EUROPEAN AUTO SERVICE
Entity Title:	Not reported
Affiliation Address:	Not reported
Affiliation City:	Not reported
Affiliation State:	Not reported
Affiliation Country:	Not reported
Affiliation Zip:	Not reported
Affiliation Phone:	Not reported
Affiliation Type Desc:	Identification Signer
Entity Name:	CHING CHAU
Entity Title:	Owner
Affiliation Address:	Not reported
Affiliation City:	Not reported
Affiliation State:	Not reported
Affiliation Country:	Not reported
Affiliation Zip:	Not reported
Affiliation Phone:	Not reported
Affiliation Type Desc:	Facility Mailing Address
Entity Name:	Mailing Address
Entity Title:	Not reported
Affiliation Address:	1585 W SAN CARLOS ST #1

DRAFT

EUROPEAN AUTO SERVICE (Continued) **S123101190**

Affiliation City:	SAN JOSE
Affiliation State:	CA
Affiliation Country:	Not reported
Affiliation Zip:	95126
Affiliation Phone:	Not reported
Affiliation Type Desc:	Environmental Contact
Entity Name:	Ching Chau
Entity Title:	Not reported
Affiliation Address:	1585 W. SAN CARLOS ST. STE. # 1
Affiliation City:	SAN JOSE
Affiliation State:	CA
Affiliation Country:	Not reported
Affiliation Zip:	95126
Affiliation Phone:	Not reported
Affiliation Type Desc:	Property Owner
Entity Name:	CHING CHAU
Entity Title:	Not reported
Affiliation Address:	1585 W. SAN CARLOS ST. STE. # 1
Affiliation City:	SAN JOSE
Affiliation State:	CA
Affiliation Country:	United States
Affiliation Zip:	95126
Affiliation Phone:	(408) 998-1151

C25 **EXPRESS ONE AUTO SVC** **RCRA-SQG** **1000594823**
WNW **1585 W SAN CARLOS** **LUST** **CAD983587072**
< 1/8 **SAN JOSE, CA 95110** **FINDS**
0.087 mi. **ECHO**
457 ft. **Site 15 of 24 in cluster C** **Cortese**
CERS

Relative:
Lower

Actual:
118 ft.

RCRA-SQG:

Date Form Received by Agency:		1996-09-01 00:00:00.0
Handler Name:	EXPRESS ONE AUTO SVC	
Handler Address:		1585 W SAN CARLOS
Handler City,State,Zip:		SAN JOSE, CA 95110
EPA ID:		CAD983587072
Contact Name:		Not reported
Contact Address:		Not reported
Contact City,State,Zip:		Not reported
Contact Telephone:		Not reported
Contact Fax:		Not reported
Contact Email:		Not reported
Contact Title:		Not reported
EPA Region:		09
Land Type:		Not reported
Federal Waste Generator Description:		Small Quantity Generator
Non-Notifier:		Not reported
Biennial Report Cycle:		Not reported
Accessibility:		Not reported
Active Site Indicator:		Handler Activities
State District Owner:		CA
State District:		2
Mailing Address:		W SAN CARLOS
Mailing City,State,Zip:		SAN JOSE, CA 95110

DRAFT

EXPRESS ONE AUTO SVC (Continued) **1000594823**

Owner Name:	CHING CHAU
Owner Type:	Private
Operator Name:	NOT REQUIRED
Operator Type:	Private
Short-Term Generator Activity:	No
Importer Activity:	No
Mixed Waste Generator:	No
Transporter Activity:	No
Transfer Facility Activity:	No
Recycler Activity with Storage:	No
Small Quantity On-Site Burner Exemption:	No
Smelting Melting and Refining Furnace Exemption:	No
Underground Injection Control:	No
Off-Site Waste Receipt:	No
Universal Waste Indicator:	No
Universal Waste Destination Facility:	No
Federal Universal Waste:	No
Active Site Fed-Reg Treatment Storage and Disposal Facility:	Not reported
Active Site Converter Treatment storage and Disposal Facility:	Not reported
Active Site State-Reg Treatment Storage and Disposal Facility:	Not reported
Active Site State-Reg Handler:	---
Federal Facility Indicator:	Not reported
Hazardous Secondary Material Indicator:	NN
Sub-Part K Indicator:	Not reported
Commercial TSD Indicator:	No
Treatment Storage and Disposal Type:	Not reported
2018 GPRA Permit Baseline:	Not on the Baseline
2018 GPRA Renewals Baseline:	Not on the Baseline
Permit Renewals Workload Universe:	Not reported
Permit Workload Universe:	Not reported
Permit Progress Universe:	Not reported
Post-Closure Workload Universe:	Not reported
Closure Workload Universe:	Not reported
202 GPRA Corrective Action Baseline:	No
Corrective Action Workload Universe:	No
Subject to Corrective Action Universe:	No
Non-TSDFs Where RCRA CA has Been Imposed Universe:	No
TSDFs Potentially Subject to CA Under 3004 (u)/(v) Universe:	No
TSDFs Only Subject to CA under Discretionary Auth Universe:	No
Corrective Action Priority Ranking:	No NCAPS ranking
Environmental Control Indicator:	No
Institutional Control Indicator:	No
Human Exposure Controls Indicator:	N/A
Groundwater Controls Indicator:	N/A
Operating TSDF Universe:	Not reported
Full Enforcement Universe:	Not reported
Significant Non-Complier Universe:	No
Unaddressed Significant Non-Complier Universe:	No
Addressed Significant Non-Complier Universe:	No
Significant Non-Complier With a Compliance Schedule Universe:	No
Financial Assurance Required:	Not reported
Handler Date of Last Change:	2000-09-15 17:30:32.0
Recognized Trader-Importer:	No
Recognized Trader-Exporter:	No
Importer of Spent Lead Acid Batteries:	No
Exporter of Spent Lead Acid Batteries:	No
Recycler Activity Without Storage:	Not reported

DRAFT

EXPRESS ONE AUTO SVC (Continued) **1000594823**

Manifest Broker: Not reported
Sub-Part P Indicator: No

Handler - Owner Operator:
Owner/Operator Indicator: Operator
Owner/Operator Name: NOT REQUIRED
Legal Status: Private
Date Became Current: Not reported
Date Ended Current: Not reported
Owner/Operator Address: NOT REQUIRED
Owner/Operator City,State,Zip: NOT REQUIRED, ME 99999
Owner/Operator Telephone: 415-555-1212
Owner/Operator Telephone Ext: Not reported
Owner/Operator Fax: Not reported
Owner/Operator Email: Not reported

Owner/Operator Indicator: Owner
Owner/Operator Name: CHING CHAU
Legal Status: Private
Date Became Current: Not reported
Date Ended Current: Not reported
Owner/Operator Address: NOT REQUIRED
Owner/Operator City,State,Zip: NOT REQUIRED, ME 99999
Owner/Operator Telephone: 415-555-1212
Owner/Operator Telephone Ext: Not reported
Owner/Operator Fax: Not reported
Owner/Operator Email: Not reported

Historic Generators:
Receive Date: 1996-09-01 00:00:00.0
Handler Name: EXPRESS ONE AUTO SVC
Federal Waste Generator Description: Small Quantity Generator
State District Owner: CA
Large Quantity Handler of Universal Waste: No
Recognized Trader Importer: No
Recognized Trader Exporter: No
Spent Lead Acid Battery Importer: No
Spent Lead Acid Battery Exporter: No
Current Record: Yes
Non Storage Recycler Activity: Not reported
Electronic Manifest Broker: Not reported

List of NAICS Codes and Descriptions:
NAICS Codes: No NAICS Codes Found

Facility Has Received Notices of Violations:
Violations: No Violations Found

Evaluation Action Summary:
Evaluations: No Evaluations Found

LUST:

DRAFT

EXPRESS ONE AUTO SVC (Continued) **1000594823**

Name:	IMPORTS AUTO SERVICE
Address:	1585 WEST SAN CARLOS STREET
City,State,Zip:	SAN JOSE, CA 95128
Lead Agency:	SANTA CLARA COUNTY LOP
Case Type:	LUST Cleanup Site
Geo Track:	http://geotracker.waterboards.ca.gov/profile_report.asp?global_id=T0608519818
Global Id:	T0608519818
Latitude:	37.324005
Longitude:	-121.919641
Status:	Completed - Case Closed
Status Date:	06/29/2005
Case Worker:	UST
RB Case Number:	Not reported
Local Agency:	SANTA CLARA COUNTY LOP
File Location:	Not reported
Local Case Number:	Not reported
Potential Media Affect:	Soil
Potential Contaminants of Concern:	Diesel
Site History:	Not reported

LUST:

Global Id:	T0608519818
Contact Type:	Regional Board Caseworker
Contact Name:	Regional Water Board
Organization Name:	SAN FRANCISCO BAY RWQCB (REGION 2)
Address:	1515 CLAY ST SUITE 1400
City:	OAKLAND
Email:	Not reported
Phone Number:	Not reported

Global Id:	T0608519818
Contact Type:	Local Agency Caseworker
Contact Name:	UST CASE WORKER
Organization Name:	SANTA CLARA COUNTY LOP
Address:	1555 Berger Drive, Suite 300
City:	SAN JOSE
Email:	Not reported
Phone Number:	4089183400

LUST:

Global Id:	T0608519818
Action Type:	ENFORCEMENT
Date:	06/29/2005
Action:	Closure/No Further Action Letter

Global Id:	T0608519818
Action Type:	Other
Date:	01/23/2003
Action:	Leak Discovery

Global Id:	T0608519818
Action Type:	Other
Date:	02/28/2003
Action:	Leak Reported

Global Id:	T0608519818
Action Type:	RESPONSE

DRAFT

EXPRESS ONE AUTO SVC (Continued) **1000594823**

Date: 02/25/2003
Action: Unauthorized Release Form

Global Id: T0608519818
Action Type: REMEDIATION
Date: 01/23/2003
Action: Not reported

LUST:
Global Id: T0608519818
Status: Open - Case Begin Date
Status Date: 01/23/2003

Global Id: T0608519818
Status: Open - Site Assessment
Status Date: 06/28/2005

Global Id: T0608519818
Status: Completed - Case Closed
Status Date: 06/29/2005

FINDS:
Registry ID: 110002847581

Click Here:

Environmental Interest/Information System:
RCRAInfo is a national information system that supports the Resource Conservation and Recovery Act (RCRA) program through the tracking of events and activities related to facilities that generate, transport, and treat, store, or dispose of hazardous waste. RCRAInfo allows RCRA program staff to track the notification, permit, compliance, and corrective action activities required under RCRA.

Click this hyperlink while viewing on your computer to access additional FINDS: detail in the EDR Site Report.

ECHO:
Envid: 1000594823
Registry ID: 110002847581
DFR URL: http://echo.epa.gov/detailed-facility-report?fid=110002847581
Name: EXPRESS ONE AUTO SVC
Address: 1585 W SAN CARLOS
City,State,Zip: SAN JOSE, CA 95110

CORTESE:
Name: IMPORTS AUTO SERVICE
Address: 1585 WEST SAN CARLOS STREET
City,State,Zip: SAN JOSE, CA 95128
Region: CORTESE
Envirostor Id: Not reported
Global ID: T0608519818
Site/Facility Type: LUST CLEANUP SITE
Cleanup Status: COMPLETED - CASE CLOSED
Status Date: Not reported
Site Code: Not reported

DRAFT

EXPRESS ONE AUTO SVC (Continued) **1000594823**

Latitude:	Not reported
Longitude:	Not reported
Owner:	Not reported
Enf Type:	Not reported
Swat R:	Not reported
Flag:	active
Order No:	Not reported
Waste Discharge System No:	Not reported
Effective Date:	Not reported
Region 2:	Not reported
WID Id:	Not reported
Solid Waste Id No:	Not reported
Waste Management Uit Name:	Not reported
File Name:	Active Open

CERS:

Name:	IMPORTS AUTO SERVICE
Address:	1585 WEST SAN CARLOS STREET
City,State,Zip:	SAN JOSE, CA 95128
Site ID:	240097
CERS ID:	T0608519818
CERS Description:	Leaking Underground Storage Tank Cleanup Site

Affiliation:

Affiliation Type Desc:	Regional Board Caseworker
Entity Name:	Regional Water Board - SAN FRANCISCO BAY RWQCB (REGION 2)
Entity Title:	Not reported
Affiliation Address:	1515 CLAY ST SUITE 1400
Affiliation City:	OAKLAND
Affiliation State:	CA
Affiliation Country:	Not reported
Affiliation Zip:	Not reported
Affiliation Phone:	Not reported

Affiliation Type Desc:	Local Agency Caseworker
Entity Name:	UST CASE WORKER - SANTA CLARA COUNTY LOP
Entity Title:	Not reported
Affiliation Address:	1555 Berger Drive, Suite 300
Affiliation City:	SAN JOSE
Affiliation State:	CA
Affiliation Country:	Not reported
Affiliation Zip:	Not reported
Affiliation Phone:	4089183400

C26 **ROBERTS AUTO SERVICE** **CUPA Listings** **S121471264**
WNW **1585 W SAN CARLOS ST** **N/A**
< 1/8 **SAN JOSE, CA 95126**
0.087 mi.
457 ft. **Site 16 of 24 in cluster C**

Relative: **Lower**

Actual: **118 ft.**

CUPA SANTA CLARA:

Name:	ROBERTS AUTO SERVICE
Address:	1585 W SAN CARLOS ST
City,State,Zip:	SAN JOSE, CA 95126
Region:	SANTA CLARA
PE#:	2205
Program Description:	GENERATES 100 KG YR TO <5 TONS/YR

DRAFT

ROBERTS AUTO SERVICE (Continued) **S121471264**

Program Identifier:	DEH PERMIT-HAZ WASTE GENERATOR PROGRAM
Latitude:	37.323629
Longitude:	-121.919621
Record ID:	PR0330495
Facility ID:	FA0230467

C27 **AMERICAN IMPORTS SERVICE** **CUPA Listings** **S121469386**
WNW **1585 W SAN CARLOS ST** **N/A**
< 1/8 **SAN JOSE, CA 95126**
0.087 mi.
457 ft. **Site 17 of 24 in cluster C**

Relative: CUPA SANTA CLARA:
Lower

Name:	AMERICAN IMPORTS SERVICE
Address:	1585 W SAN CARLOS ST
City,State,Zip:	SAN JOSE, CA 95126
Region:	SANTA CLARA
PE#:	2205
Program Description:	GENERATES 100 KG YR TO <5 TONS/YR
Program Identifier:	DEH PERMIT-HAZ WASTE GENERATOR PROGRAM
Latitude:	37.323629
Longitude:	-121.919621
Record ID:	PR0314383
Facility ID:	FA0206512

Actual:
118 ft.

C28 **SAN CARLOS AUTO CARE** **CUPA Listings** **S121471487**
WNW **1585 W SAN CARLOS ST #B** **N/A**
< 1/8 **SAN JOSE, CA 95126**
0.087 mi.
457 ft. **Site 18 of 24 in cluster C**

Relative: CUPA SANTA CLARA:
Lower

Name:	SAN CARLOS AUTO CARE
Address:	1585 W SAN CARLOS ST #B
City,State,Zip:	SAN JOSE, CA 95126
Region:	SANTA CLARA
PE#:	2205
Program Description:	GENERATES 100 KG YR TO <5 TONS/YR
Program Identifier:	DEH PERMIT-HAZ WASTE GENERATOR PROGRAM
Latitude:	37.323629
Longitude:	-121.919621
Record ID:	PR0340535
Facility ID:	FA0240433

Actual:
118 ft.

C29 **IMPORTS AUTO SERVICE** **RCRA NonGen / NLR** **1008194456**
WNW **1585 W SAN CARLO ST** **CAL000030692**
< 1/8 **SAN JOSE, CA 95126**
0.087 mi.
457 ft. **Site 19 of 24 in cluster C**

Relative: RCRA NonGen / NLR:
Lower

Date Form Received by Agency:		2004-05-24 00:00:00.0
Handler Name:	IMPORTS AUTO SERVICE	
Handler Address:		1585 W SAN CARLO ST
Handler City,State,Zip:		SAN JOSE, CA 95126

Actual:
118 ft.

DRAFT

IMPORTS AUTO SERVICE (Continued) **1008194456**

EPA ID:	CAL000030692
Contact Name:	CHING CHAU
Contact Address:	Not reported
Contact City,State,Zip:	Not reported
Contact Telephone:	408-998-1151
Contact Fax:	Not reported
Contact Email:	Not reported
Contact Title:	Not reported
EPA Region:	09
Land Type:	Private
Federal Waste Generator Description:	Not a generator, verified
Non-Notifier:	Not reported
Biennial Report Cycle:	2003
Accessibility:	Not reported
Active Site Indicator:	Not reported
State District Owner:	Not reported
State District:	Not reported
Mailing Address:	1585 W SAN CARLOS ST
Mailing City,State,Zip:	SAN JOSE, CA 95126
Owner Name:	CHING CHAU
Owner Type:	Private
Operator Name:	CHING CHAU
Operator Type:	Private
Short-Term Generator Activity:	No
Importer Activity:	No
Mixed Waste Generator:	No
Transporter Activity:	No
Transfer Facility Activity:	No
Recycler Activity with Storage:	No
Small Quantity On-Site Burner Exemption:	No
Smelting Melting and Refining Furnace Exemption:	No
Underground Injection Control:	No
Off-Site Waste Receipt:	No
Universal Waste Indicator:	No
Universal Waste Destination Facility:	No
Federal Universal Waste:	No
Active Site Fed-Reg Treatment Storage and Disposal Facility:	Not reported
Active Site Converter Treatment storage and Disposal Facility:	Not reported
Active Site State-Reg Treatment Storage and Disposal Facility:	Not reported
Active Site State-Reg Handler:	---
Federal Facility Indicator:	Not reported
Hazardous Secondary Material Indicator:	N
Sub-Part K Indicator:	Not reported
Commercial TSD Indicator:	No
Treatment Storage and Disposal Type:	Not reported
2018 GPRA Permit Baseline:	Not on the Baseline
2018 GPRA Renewals Baseline:	Not on the Baseline
Permit Renewals Workload Universe:	Not reported
Permit Workload Universe:	Not reported
Permit Progress Universe:	Not reported
Post-Closure Workload Universe:	Not reported
Closure Workload Universe:	Not reported
202 GPRA Corrective Action Baseline:	No
Corrective Action Workload Universe:	No
Subject to Corrective Action Universe:	No
Non-TSDFs Where RCRA CA has Been Imposed Universe:	No
TSDFs Potentially Subject to CA Under 3004 (u)/(v) Universe:	No

DRAFT

IMPORTS AUTO SERVICE (Continued) **1008194456**

TSDFs Only Subject to CA under Discretionary Auth Universe:	No
Corrective Action Priority Ranking:	No NCAPS ranking
Environmental Control Indicator:	No
Institutional Control Indicator:	No
Human Exposure Controls Indicator:	N/A
Groundwater Controls Indicator:	N/A
Operating TSDF Universe:	Not reported
Full Enforcement Universe:	Not reported
Significant Non-Complier Universe:	No
Unaddressed Significant Non-Complier Universe:	No
Addressed Significant Non-Complier Universe:	No
Significant Non-Complier With a Compliance Schedule Universe:	No
Financial Assurance Required:	Not reported
Handler Date of Last Change:	2004-12-03 00:00:00.0
Recognized Trader-Importer:	No
Recognized Trader-Exporter:	No
Importer of Spent Lead Acid Batteries:	No
Exporter of Spent Lead Acid Batteries:	No
Recycler Activity Without Storage:	No
Manifest Broker:	No
Sub-Part P Indicator:	No

Biennial: List of Years
Year: 2003

Click Here for Biennial Reporting System Data:

Hazardous Waste Summary:
Waste Code: D018
Waste Description: BENZENE

Handler - Owner Operator:

Owner/Operator Indicator:	Owner
Owner/Operator Name:	CHING CHAU
Legal Status:	Private
Date Became Current:	2001-11-01 00:00:00.
Date Ended Current:	Not reported
Owner/Operator Address:	1585 W SAN CARLOS ST
Owner/Operator City,State,Zip:	SAN JOSE, CA 95126
Owner/Operator Telephone:	Not reported
Owner/Operator Telephone Ext:	Not reported
Owner/Operator Fax:	Not reported
Owner/Operator Email:	Not reported

Owner/Operator Indicator:	Operator
Owner/Operator Name:	CHING CHAU
Legal Status:	Private
Date Became Current:	2001-11-01 00:00:00.
Date Ended Current:	Not reported
Owner/Operator Address:	Not reported
Owner/Operator City,State,Zip:	Not reported
Owner/Operator Telephone:	Not reported
Owner/Operator Telephone Ext:	Not reported
Owner/Operator Fax:	Not reported
Owner/Operator Email:	Not reported

DRAFT

IMPORTS AUTO SERVICE (Continued) **1008194456**

Historic Generators:
- Receive Date: 2004-05-24 00:00:00.0
- Handler Name: IMPORTS AUTO SERVICE
- Federal Waste Generator Description: Not a generator, verified
- State District Owner: Not reported
- Large Quantity Handler of Universal Waste: No
- Recognized Trader Importer: No
- Recognized Trader Exporter: No
- Spent Lead Acid Battery Importer: No
- Spent Lead Acid Battery Exporter: No
- Current Record: Yes
- Non Storage Recycler Activity: Not reported
- Electronic Manifest Broker: Not reported

List of NAICS Codes and Descriptions:
- NAICS Code: 811111
- NAICS Description: GENERAL AUTOMOTIVE REPAIR

Facility Has Received Notices of Violations:
- Violations: No Violations Found

Evaluation Action Summary:
- Evaluations: No Evaluations Found

C30 **EASY RENT-A-CAR** **CUPA Listings** **S121472227**
WNW **1585 W SAN CARLOS ST C** **N/A**
< 1/8 **SAN JOSE, CA 95126**
0.087 mi.
457 ft. **Site 20 of 24 in cluster C**

Relative: **Lower**
Actual: **118 ft.**

CUPA SANTA CLARA:
- Name: EASY RENT-A-CAR
- Address: 1585 W SAN CARLOS ST C
- City,State,Zip: SAN JOSE, CA 95126
- Region: SANTA CLARA
- PE#: 2201
- Program Description: GENERATES WASTE OIL ONLY
- Program Identifier: DEH PERMIT-HAZ WASTE GENERATOR PROGRAM
- Latitude: 37.323629
- Longitude: -121.919621
- Record ID: PR0367941
- Facility ID: FA0252748

C31 **QUALITY AUTO REPAIR** **CUPA Listings** **S108217520**
WNW **1585 W SAN CARLOS ST 2** **N/A**
< 1/8 **SAN JOSE, CA 95126**
0.087 mi.
457 ft. **Site 21 of 24 in cluster C**

Relative: **Lower**
Actual: **118 ft.**

CUPA SANTA CLARA:
- Name: QUALITY AUTO REPAIR
- Address: 1585 W SAN CARLOS ST 2
- City,State,Zip: SAN JOSE, CA 95126

DRAFT

QUALITY AUTO REPAIR (Continued) **S108217520**

Region:	SANTA CLARA
PE#:	2205
Program Description:	GENERATES 100 KG YR TO <5 TONS/YR
Program Identifier:	DEH PERMIT-HAZ WASTE GENERATOR PROGRAM
Latitude:	37.323629
Longitude:	-121.919621
Record ID:	PR0379747
Facility ID:	FA0259194

Name:	QUALITY AUTO REPAIR
Address:	1585 W SAN CARLOS ST 2
City,State,Zip:	SAN JOSE, CA 95126
Region:	SANTA CLARA
PE#:	Not reported
Program Description:	HMBP FACILITY, 1-3 CHEMICALS
Program Identifier:	DEH PERMIT-HAZ MAT BUSINESS PLAN PROGRAM
Latitude:	37.323629
Longitude:	-121.919621
Record ID:	PR0397613
Facility ID:	FA0259194

C32 **BAY AREA CAR SALES AND SEVICE** **RCRA NonGen / NLR** **1026719684**
WNW **1585 WEST SAN CARLOS STREET** **CAC003108338**
< 1/8 **SAN JOSE, CA 95126**
0.087 mi.
457 ft. **Site 22 of 24 in cluster C**

Relative: **Lower**

Actual: **118 ft.**

RCRA NonGen / NLR:

Date Form Received by Agency:	2021-03-03 00:00:00.0
Handler Name:	BAY AREA CAR SALES AND SEVICE
Handler Address:	1585 WEST SAN CARLOS STREET
Handler City,State,Zip:	SAN JOSE, CA 95126
EPA ID:	CAC003108338
Contact Name:	HATEM BEN SAAD
Contact Address:	1585 WEST SAN CARLOS STREET
Contact City,State,Zip:	SAN JOSE, CA 95126
Contact Telephone:	408-219-2029
Contact Fax:	Not reported
Contact Email:	BAYAREACARSALES@GMAIL.COM
Contact Title:	Not reported
EPA Region:	09
Land Type:	Not reported
Federal Waste Generator Description:	Not a generator, verified
Non-Notifier:	Not reported
Biennial Report Cycle:	Not reported
Accessibility:	Not reported
Active Site Indicator:	Not reported
State District Owner:	Not reported
State District:	Not reported
Mailing Address:	1585 WEST SAN CARLOS STREET
Mailing City,State,Zip:	SAN JOSE, CA 95126
Owner Name:	HATEM BEN SAAD
Owner Type:	Other
Operator Name:	HATEM BEN SAAD
Operator Type:	Other
Short-Term Generator Activity:	No
Importer Activity:	No
Mixed Waste Generator:	No

DRAFT

BAY AREA CAR SALES AND SEVICE (Continued) **1026719684**

Transporter Activity:	No
Transfer Facility Activity:	No
Recycler Activity with Storage:	No
Small Quantity On-Site Burner Exemption:	No
Smelting Melting and Refining Furnace Exemption:	No
Underground Injection Control:	No
Off-Site Waste Receipt:	No
Universal Waste Indicator:	No
Universal Waste Destination Facility:	No
Federal Universal Waste:	No
Active Site Fed-Reg Treatment Storage and Disposal Facility:	Not reported
Active Site Converter Treatment storage and Disposal Facility:	Not reported
Active Site State-Reg Treatment Storage and Disposal Facility:	Not reported
Active Site State-Reg Handler:	---
Federal Facility Indicator:	Not reported
Hazardous Secondary Material Indicator:	N
Sub-Part K Indicator:	Not reported
Commercial TSD Indicator:	No
Treatment Storage and Disposal Type:	Not reported
2018 GPRA Permit Baseline:	Not on the Baseline
2018 GPRA Renewals Baseline:	Not on the Baseline
Permit Renewals Workload Universe:	Not reported
Permit Workload Universe:	Not reported
Permit Progress Universe:	Not reported
Post-Closure Workload Universe:	Not reported
Closure Workload Universe:	Not reported
202 GPRA Corrective Action Baseline:	No
Corrective Action Workload Universe:	No
Subject to Corrective Action Universe:	No
Non-TSDFs Where RCRA CA has Been Imposed Universe:	No
TSDFs Potentially Subject to CA Under 3004 (u)/(v) Universe:	No
TSDFs Only Subject to CA under Discretionary Auth Universe:	No
Corrective Action Priority Ranking:	No NCAPS ranking
Environmental Control Indicator:	No
Institutional Control Indicator:	No
Human Exposure Controls Indicator:	N/A
Groundwater Controls Indicator:	N/A
Operating TSDF Universe:	Not reported
Full Enforcement Universe:	Not reported
Significant Non-Complier Universe:	No
Unaddressed Significant Non-Complier Universe:	No
Addressed Significant Non-Complier Universe:	No
Significant Non-Complier With a Compliance Schedule Universe:	No
Financial Assurance Required:	Not reported
Handler Date of Last Change:	2021-03-12 19:45:58.0
Recognized Trader-Importer:	No
Recognized Trader-Exporter:	No
Importer of Spent Lead Acid Batteries:	No
Exporter of Spent Lead Acid Batteries:	No
Recycler Activity Without Storage:	No
Manifest Broker:	No
Sub-Part P Indicator:	No

Handler - Owner Operator:

Owner/Operator Indicator:	Owner
Owner/Operator Name:	HATEM BEN SAAD

DRAFT

BAY AREA CAR SALES AND SEVICE (Continued) **1026719684**

Legal Status:	Other
Date Became Current:	Not reported
Date Ended Current:	Not reported
Owner/Operator Address:	1585 WEST SAN CARLOS STREET
Owner/Operator City,State,Zip:	SAN JOSE, CA 95126
Owner/Operator Telephone:	408-219-2029
Owner/Operator Telephone Ext:	Not reported
Owner/Operator Fax:	Not reported
Owner/Operator Email:	Not reported

Owner/Operator Indicator:	Operator
Owner/Operator Name:	HATEM BEN SAAD
Legal Status:	Other
Date Became Current:	Not reported
Date Ended Current:	Not reported
Owner/Operator Address:	1585 WEST SAN CARLOS STREET
Owner/Operator City,State,Zip:	SAN JOSE, CA 95126
Owner/Operator Telephone:	408-219-2029
Owner/Operator Telephone Ext:	Not reported
Owner/Operator Fax:	Not reported
Owner/Operator Email:	Not reported

Historic Generators:

Receive Date:	2021-03-03 00:00:00.0
Handler Name:	BAY AREA CAR SALES AND SEVICE
Federal Waste Generator Description:	Not a generator, verified
State District Owner:	Not reported
Large Quantity Handler of Universal Waste:	No
Recognized Trader Importer:	No
Recognized Trader Exporter:	No
Spent Lead Acid Battery Importer:	No
Spent Lead Acid Battery Exporter:	No
Current Record:	Yes
Non Storage Recycler Activity:	No
Electronic Manifest Broker:	No

List of NAICS Codes and Descriptions:

NAICS Code:	811111
NAICS Description:	GENERAL AUTOMOTIVE REPAIR

Facility Has Received Notices of Violations:

Violations:	No Violations Found

Evaluation Action Summary:

Evaluations:	No Evaluations Found

DRAFT

C33 **STEVE AUTO REPAIR** **CUPA Listings** **S121472691**
WNW **1585 W SAN CARLOS ST #B** **N/A**
< 1/8 **SAN JOSE, CA 95126**
0.087 mi.
457 ft. **Site 23 of 24 in cluster C**

Relative: CUPA SANTA CLARA:
Lower

Name:	STEVE AUTO REPAIR
Address:	1585 W SAN CARLOS ST #B
City,State,Zip:	SAN JOSE, CA 95126
Region:	SANTA CLARA
PE#:	2205
Program Description:	GENERATES 100 KG YR TO <5 TONS/YR
Program Identifier:	DEH PERMIT-HAZ WASTE GENERATOR PROGRAM
Latitude:	37.323629
Longitude:	-121.919621
Record ID:	PR0372864
Facility ID:	FA0255350

Actual:
118 ft.

B34 **PIAZZA, JOSEPH & CHARLOTT** **HIST CORTESE** **S105026284**
East **1464 SAN CARLOS** **N/A**
< 1/8 **SAN JOSE, CA 95126**
0.088 mi.
464 ft. **Site 7 of 7 in cluster B**

Relative: HIST CORTESE:
Lower

edr_fname:	PIAZZA, JOSEPH & CHARLOTT
edr_fadd1:	1464 SAN CARLOS
City,State,Zip:	SAN JOSE, CA 95126
Region:	CORTESE
Facility County Code:	18
Reg By:	WBC&D
Reg Id:	6A189010N95

Actual:
118 ft.

D35 **CHARITY HOUSING** **RCRA NonGen / NLR** **1026487694**
ESE **329 PAGE ST** **CAC003093886**
< 1/8 **SAN JOSE, CA 95126**
0.098 mi.
520 ft. **Site 1 of 4 in cluster D**

Relative: RCRA NonGen / NLR:
Higher

Date Form Received by Agency:		2020-11-20 00:00:00.0
Handler Name:	CHARITY HOUSING	
Handler Address:		329 PAGE ST
Handler City,State,Zip:		SAN JOSE, CA 95126
EPA ID:		CAC003093886
Contact Name:		KATHY ROBINSON
Contact Address:		1400 PARKMOOR AVE #190
Contact City,State,Zip:		SAN JOSE, CA 95126
Contact Telephone:		831-595-0264
Contact Fax:		Not reported
Contact Email:		ZCONSSI@AOL.COM
Contact Title:		Not reported
EPA Region:		09
Land Type:		Not reported
Federal Waste Generator Description:		Not a generator, verified
Non-Notifier:		Not reported
Biennial Report Cycle:		Not reported

Actual:
119 ft.

DRAFT

CHARITY HOUSING (Continued) **1026487694**

Accessibility:	Not reported
Active Site Indicator:	Not reported
State District Owner:	Not reported
State District:	Not reported
Mailing Address:	1400 PARKMOOR AVE #190
Mailing City,State,Zip:	SAN JOSE, CA 95126
Owner Name:	CHARITY HOUSING
Owner Type:	Other
Operator Name:	KATHY ROBINSON
Operator Type:	Other
Short-Term Generator Activity:	No
Importer Activity:	No
Mixed Waste Generator:	No
Transporter Activity:	No
Transfer Facility Activity:	No
Recycler Activity with Storage:	No
Small Quantity On-Site Burner Exemption:	No
Smelting Melting and Refining Furnace Exemption:	No
Underground Injection Control:	No
Off-Site Waste Receipt:	No
Universal Waste Indicator:	No
Universal Waste Destination Facility:	No
Federal Universal Waste:	No
Active Site Fed-Reg Treatment Storage and Disposal Facility:	Not reported
Active Site Converter Treatment storage and Disposal Facility:	Not reported
Active Site State-Reg Treatment Storage and Disposal Facility:	Not reported
Active Site State-Reg Handler:	---
Federal Facility Indicator:	Not reported
Hazardous Secondary Material Indicator:	N
Sub-Part K Indicator:	Not reported
Commercial TSD Indicator:	No
Treatment Storage and Disposal Type:	Not reported
2018 GPRA Permit Baseline:	Not on the Baseline
2018 GPRA Renewals Baseline:	Not on the Baseline
Permit Renewals Workload Universe:	Not reported
Permit Workload Universe:	Not reported
Permit Progress Universe:	Not reported
Post-Closure Workload Universe:	Not reported
Closure Workload Universe:	Not reported
202 GPRA Corrective Action Baseline:	No
Corrective Action Workload Universe:	No
Subject to Corrective Action Universe:	No
Non-TSDFs Where RCRA CA has Been Imposed Universe:	No
TSDFs Potentially Subject to CA Under 3004 (u)/(v) Universe:	No
TSDFs Only Subject to CA under Discretionary Auth Universe:	No
Corrective Action Priority Ranking:	No NCAPS ranking
Environmental Control Indicator:	No
Institutional Control Indicator:	No
Human Exposure Controls Indicator:	N/A
Groundwater Controls Indicator:	N/A
Operating TSDF Universe:	Not reported
Full Enforcement Universe:	Not reported
Significant Non-Complier Universe:	No
Unaddressed Significant Non-Complier Universe:	No
Addressed Significant Non-Complier Universe:	No
Significant Non-Complier With a Compliance Schedule Universe:	No
Financial Assurance Required:	Not reported

DRAFT

CHARITY HOUSING (Continued) **1026487694**

Handler Date of Last Change:	2020-11-30 19:32:35.0
Recognized Trader-Importer:	No
Recognized Trader-Exporter:	No
Importer of Spent Lead Acid Batteries:	No
Exporter of Spent Lead Acid Batteries:	No
Recycler Activity Without Storage:	No
Manifest Broker:	No
Sub-Part P Indicator:	No

Handler - Owner Operator:

Owner/Operator Indicator:	Owner
Owner/Operator Name:	CHARITY HOUSING
Legal Status:	Other
Date Became Current:	Not reported
Date Ended Current:	Not reported
Owner/Operator Address:	1400 PARKMOOR AVE #190
Owner/Operator City,State,Zip:	SAN JOSE, CA 95126
Owner/Operator Telephone:	831-595-0264
Owner/Operator Telephone Ext:	Not reported
Owner/Operator Fax:	Not reported
Owner/Operator Email:	Not reported

Owner/Operator Indicator:	Operator
Owner/Operator Name:	KATHY ROBINSON
Legal Status:	Other
Date Became Current:	Not reported
Date Ended Current:	Not reported
Owner/Operator Address:	1400 PARKMOOR AVE #190
Owner/Operator City,State,Zip:	SAN JOSE, CA 95126
Owner/Operator Telephone:	831-595-0264
Owner/Operator Telephone Ext:	Not reported
Owner/Operator Fax:	Not reported
Owner/Operator Email:	Not reported

Historic Generators:

Receive Date:	2020-11-20 00:00:00.0
Handler Name: CHARITY HOUSING	
Federal Waste Generator Description:	Not a generator, verified
State District Owner:	Not reported
Large Quantity Handler of Universal Waste:	No
Recognized Trader Importer:	No
Recognized Trader Exporter:	No
Spent Lead Acid Battery Importer:	No
Spent Lead Acid Battery Exporter:	No
Current Record:	Yes
Non Storage Recycler Activity:	Not reported
Electronic Manifest Broker:	Not reported

List of NAICS Codes and Descriptions:

NAICS Code:	56299
NAICS Description:	ALL OTHER WASTE MANAGEMENT SERVICES

Facility Has Received Notices of Violations:

Violations:	No Violations Found

DRAFT

CHARITY HOUSING (Continued) **1026487694**

Evaluation Action Summary:
Evaluations: No Evaluations Found

E36 **DRUM JAS** **EDR Hist Auto** **1009001187**
ENE **1465 W SAN CARLOS ST** **N/A**
< 1/8 **SAN JOSE, CA**
0.103 mi.
544 ft. **Site 1 of 2 in cluster E**

Relative: EDR Hist Auto
Lower

Actual: Year: Name: Type:
118 ft. 1930 DRUM JAS GASOLINE AND OIL SERVICE STATIONS

E37 **HERCHER AUTOMOTIVE SERVICE** **EDR Hist Auto** **1009001873**
ENE **1455 W SAN CARLOS ST** **N/A**
< 1/8 **SAN JOSE, CA**
0.110 mi.
580 ft. **Site 2 of 2 in cluster E**

Relative: EDR Hist Auto
Lower

Actual: Year: Name: Type:
118 ft. 1955 HERCHER AUTOMOTIVE SERVICE GASOLINE STATIONS

D38 **PAGE STREET STUDIOS** **CPS-SLIC** **S127035048**
ESE **333 PAGE ST** **N/A**
< 1/8 **SAN JOSE, CA 95126**
0.120 mi.
631 ft. **Site 2 of 4 in cluster D**

Relative: CPS-SLIC:
Higher

Actual:
119 ft.

Name:	PAGE STREET STUDIOS
Address:	333 PAGE ST
City,State,Zip:	SAN JOSE, CA 95126
Region:	STATE
Facility Status:	**Open - Remediation**
Status Date:	11/19/2020
Global Id:	T10000016350
Lead Agency:	SANTA CLARA COUNTY LOP
Lead Agency Case Number:	2020-20s
Latitude:	37.32267
Longitude:	-121.91583
Case Type:	Cleanup Program Site
Case Worker:	TLF
Local Agency:	SANTA CLARA COUNTY LOP
RB Case Number:	Not reported
File Location:	All Files are on GeoTracker or in the Local Agency Database
Potential Media Affected:	Soil
Potential Contaminants of Concern:	Other Insecticides / Pesticide / Fumigants / Herbicides, Lead
Site History:	The Site consist of 3 sub]parcels, approximately 0.23 acres each (for a total of 0.72 acres) with single family homes, storage sheds and parking areas located in each of the parcels. Much of the Site is

DRAFT

PAGE STREET STUDIOS (Continued) **S127035048**

impacted with a combination of lead, arsenic, and pesticides. The Site is slated for redevelopment and will become an affordable housing complex. During development, approximately 750 cubic yards of impacted soil will be removed from the various areas of the Site impacted with contaminants above the remedial action objectives (RAOs). The soil impacted with elevated levels of metals and pesticides exceeding the residential thresholds will be removed from the Site and disposed of at an approved landfill. All excavations will be subject to confirmation sampling to confirm the removal of contamination.

Click here to access the California GeoTracker records for this facility:

D39 **333 PAGE STREET** **RCRA-SQG** **1026724038**
ESE **333 PAGE STREET** **CAR000319285**
< 1/8 **SAN JOSE, CA 95126**
0.120 mi.
631 ft. **Site 3 of 4 in cluster D**

Relative: **Higher**

Actual: **119 ft.**

RCRA-SQG:

Date Form Received by Agency:	2021-02-11 00:00:00.0
Handler Name:	333 PAGE STREET
Handler Address:	333 PAGE STREET
Handler City,State,Zip:	SAN JOSE, CA 95126
EPA ID:	CAR000319285
Contact Name:	HUGO VAZQUEZ
Contact Address:	PAGE STREET
Contact City,State,Zip:	SAN JOSE, CA 95126
Contact Telephone:	510-673-6809
Contact Fax:	Not reported
Contact Email:	Not reported
Contact Title:	Not reported
EPA Region:	09
Land Type:	Municipal
Federal Waste Generator Description:	Small Quantity Generator
Non-Notifier:	Not reported
Biennial Report Cycle:	Not reported
Accessibility:	Not reported
Active Site Indicator:	Handler Activities
State District Owner:	Not reported
State District:	Not reported
Mailing Address:	1400 PARKMOOR AVE SUITE 190
Mailing City,State,Zip:	SAN JOSE, CA 95126
Owner Name:	PAGE STREET L.P.
Owner Type:	Municipal
Operator Name:	PAGE STREET L.P.
Operator Type:	Municipal
Short-Term Generator Activity:	No
Importer Activity:	No
Mixed Waste Generator:	No
Transporter Activity:	No
Transfer Facility Activity:	No
Recycler Activity with Storage:	No
Small Quantity On-Site Burner Exemption:	No
Smelting Melting and Refining Furnace Exemption:	No
Underground Injection Control:	No
Off-Site Waste Receipt:	No
Universal Waste Indicator:	No

DRAFT

333 PAGE STREET (Continued) **1026724038**

Universal Waste Destination Facility:	No
Federal Universal Waste:	No
Active Site Fed-Reg Treatment Storage and Disposal Facility:	Not reported
Active Site Converter Treatment storage and Disposal Facility:	Not reported
Active Site State-Reg Treatment Storage and Disposal Facility:	Not reported
Active Site State-Reg Handler:	---
Federal Facility Indicator:	Not reported
Hazardous Secondary Material Indicator:	N
Sub-Part K Indicator:	Not reported
Commercial TSD Indicator:	No
Treatment Storage and Disposal Type:	Not reported
2018 GPRA Permit Baseline:	Not on the Baseline
2018 GPRA Renewals Baseline:	Not on the Baseline
Permit Renewals Workload Universe:	Not reported
Permit Workload Universe:	Not reported
Permit Progress Universe:	Not reported
Post-Closure Workload Universe:	Not reported
Closure Workload Universe:	Not reported
202 GPRA Corrective Action Baseline:	No
Corrective Action Workload Universe:	No
Subject to Corrective Action Universe:	No
Non-TSDFs Where RCRA CA has Been Imposed Universe:	No
TSDFs Potentially Subject to CA Under 3004 (u)/(v) Universe:	No
TSDFs Only Subject to CA under Discretionary Auth Universe:	No
Corrective Action Priority Ranking:	No NCAPS ranking
Environmental Control Indicator:	No
Institutional Control Indicator:	No
Human Exposure Controls Indicator:	N/A
Groundwater Controls Indicator:	N/A
Operating TSDF Universe:	Not reported
Full Enforcement Universe:	Not reported
Significant Non-Complier Universe:	No
Unaddressed Significant Non-Complier Universe:	No
Addressed Significant Non-Complier Universe:	No
Significant Non-Complier With a Compliance Schedule Universe:	No
Financial Assurance Required:	Not reported
Handler Date of Last Change:	2021-02-17 19:10:53.0
Recognized Trader-Importer:	No
Recognized Trader-Exporter:	No
Importer of Spent Lead Acid Batteries:	No
Exporter of Spent Lead Acid Batteries:	No
Recycler Activity Without Storage:	No
Manifest Broker:	No
Sub-Part P Indicator:	No

Hazardous Waste Summary:

Waste Code:	D020
Waste Description:	CHLORDANE

Handler - Owner Operator:

Owner/Operator Indicator:	Owner
Owner/Operator Name:	PAGE STREET L.P.
Legal Status:	Municipal
Date Became Current:	Not reported
Date Ended Current:	Not reported

DRAFT

333 PAGE STREET (Continued) **1026724038**

Owner/Operator Address: 1400 PARKMOOR AVE., SUITE 190
Owner/Operator City,State,Zip: SAN JOSE, CA 95126
Owner/Operator Telephone: Not reported
Owner/Operator Telephone Ext: Not reported
Owner/Operator Fax: Not reported
Owner/Operator Email: Not reported

Owner/Operator Indicator: Operator
Owner/Operator Name: PAGE STREET L.P.
Legal Status: Municipal
Date Became Current: Not reported
Date Ended Current: Not reported
Owner/Operator Address: 1400 PARKMOOR AVE., SUITE 190
Owner/Operator City,State,Zip: SAN JOSE, CA 95126
Owner/Operator Telephone: 510-673-6809
Owner/Operator Telephone Ext: Not reported
Owner/Operator Fax: Not reported
Owner/Operator Email: Not reported

Historic Generators:
Receive Date: 2021-02-11 00:00:00.0
Handler Name: 333 PAGE STREET
Federal Waste Generator Description: Small Quantity Generator
State District Owner: Not reported
Large Quantity Handler of Universal Waste: No
Recognized Trader Importer: No
Recognized Trader Exporter: No
Spent Lead Acid Battery Importer: No
Spent Lead Acid Battery Exporter: No
Current Record: Yes
Non Storage Recycler Activity: No
Electronic Manifest Broker: No

List of NAICS Codes and Descriptions:
NAICS Code: 53139
NAICS Description: OTHER ACTIVITIES RELATED TO REAL ESTATE

Facility Has Received Notices of Violations:
Violations: No Violations Found

Evaluation Action Summary:
Evaluations: No Evaluations Found

D40 **PAGE STREET L.P.** **RCRA NonGen / NLR** **1026717438**
ESE **333 PAGE STREET** **CAC003105970**
< 1/8 **SAN JOSE, CA 95126**
0.120 mi.
631 ft. **Site 4 of 4 in cluster D**

Relative:
Higher

Actual:
119 ft.

RCRA NonGen / NLR:
Date Form Received by Agency: 2021-02-17 00:00:00.0
Handler Name: PAGE STREET L.P.
Handler Address: 333 PAGE STREET
Handler City,State,Zip: SAN JOSE, CA 95126
EPA ID: CAC003105970

DRAFT

PAGE STREET L.P. (Continued) **1026717438**

Contact Name:	HUGO VAZQUEZ
Contact Address:	110 11TH STREET
Contact City,State,Zip:	OAKLAND, CA 94607
Contact Telephone:	510-673-6809
Contact Fax:	Not reported
Contact Email:	HVAZQUEZ@SLRCONSULTING.COM
Contact Title:	Not reported
EPA Region:	09
Land Type:	Not reported
Federal Waste Generator Description:	Not a generator, verified
Non-Notifier:	Not reported
Biennial Report Cycle:	Not reported
Accessibility:	Not reported
Active Site Indicator:	Not reported
State District Owner:	Not reported
State District:	Not reported
Mailing Address:	1400 PARKMOOR AVE, SUITE 190
Mailing City,State,Zip:	SAN JOSE, CA 95126
Owner Name:	KATHY ROBINSON
Owner Type:	Other
Operator Name:	HUGO VAZQUEZ
Operator Type:	Other
Short-Term Generator Activity:	No
Importer Activity:	No
Mixed Waste Generator:	No
Transporter Activity:	No
Transfer Facility Activity:	No
Recycler Activity with Storage:	No
Small Quantity On-Site Burner Exemption:	No
Smelting Melting and Refining Furnace Exemption:	No
Underground Injection Control:	No
Off-Site Waste Receipt:	No
Universal Waste Indicator:	No
Universal Waste Destination Facility:	No
Federal Universal Waste:	No
Active Site Fed-Reg Treatment Storage and Disposal Facility:	Not reported
Active Site Converter Treatment storage and Disposal Facility:	Not reported
Active Site State-Reg Treatment Storage and Disposal Facility:	Not reported
Active Site State-Reg Handler:	---
Federal Facility Indicator:	Not reported
Hazardous Secondary Material Indicator:	N
Sub-Part K Indicator:	Not reported
Commercial TSD Indicator:	No
Treatment Storage and Disposal Type:	Not reported
2018 GPRA Permit Baseline:	Not on the Baseline
2018 GPRA Renewals Baseline:	Not on the Baseline
Permit Renewals Workload Universe:	Not reported
Permit Workload Universe:	Not reported
Permit Progress Universe:	Not reported
Post-Closure Workload Universe:	Not reported
Closure Workload Universe:	Not reported
202 GPRA Corrective Action Baseline:	No
Corrective Action Workload Universe:	No
Subject to Corrective Action Universe:	No
Non-TSDFs Where RCRA CA has Been Imposed Universe:	No
TSDFs Potentially Subject to CA Under 3004 (u)/(v) Universe:	No
TSDFs Only Subject to CA under Discretionary Auth Universe:	No

DRAFT

PAGE STREET L.P. (Continued) **1026717438**

Corrective Action Priority Ranking:	No NCAPS ranking
Environmental Control Indicator:	No
Institutional Control Indicator:	No
Human Exposure Controls Indicator:	N/A
Groundwater Controls Indicator:	N/A
Operating TSDF Universe:	Not reported
Full Enforcement Universe:	Not reported
Significant Non-Complier Universe:	No
Unaddressed Significant Non-Complier Universe:	No
Addressed Significant Non-Complier Universe:	No
Significant Non-Complier With a Compliance Schedule Universe:	No
Financial Assurance Required:	Not reported
Handler Date of Last Change:	2021-02-26 18:45:53.0
Recognized Trader-Importer:	No
Recognized Trader-Exporter:	No
Importer of Spent Lead Acid Batteries:	No
Exporter of Spent Lead Acid Batteries:	No
Recycler Activity Without Storage:	No
Manifest Broker:	No
Sub-Part P Indicator:	No

Handler - Owner Operator:

Owner/Operator Indicator:	Operator
Owner/Operator Name:	HUGO VAZQUEZ
Legal Status:	Other
Date Became Current:	Not reported
Date Ended Current:	Not reported
Owner/Operator Address:	110 11TH STREET
Owner/Operator City,State,Zip:	OAKLAND, CA 94607
Owner/Operator Telephone:	510-673-6809
Owner/Operator Telephone Ext:	Not reported
Owner/Operator Fax:	Not reported
Owner/Operator Email:	Not reported

Owner/Operator Indicator:	Owner
Owner/Operator Name:	KATHY ROBINSON
Legal Status:	Other
Date Became Current:	Not reported
Date Ended Current:	Not reported
Owner/Operator Address:	1400 PARKMOOR AVE, SUITE 190
Owner/Operator City,State,Zip:	SAN JOSE, CA 95126
Owner/Operator Telephone:	408-410-7287
Owner/Operator Telephone Ext:	Not reported
Owner/Operator Fax:	Not reported
Owner/Operator Email:	Not reported

Historic Generators:

Receive Date:	2021-02-17 00:00:00.0
Handler Name: PAGE STREET L.P.	
Federal Waste Generator Description:	Not a generator, verified
State District Owner:	Not reported
Large Quantity Handler of Universal Waste:	No
Recognized Trader Importer:	No
Recognized Trader Exporter:	No
Spent Lead Acid Battery Importer:	No

DRAFT

PAGE STREET L.P. (Continued) **1026717438**

Spent Lead Acid Battery Exporter: No
Current Record: Yes
Non Storage Recycler Activity: No
Electronic Manifest Broker: No

List of NAICS Codes and Descriptions:
NAICS Code: 813990
NAICS Description: OTHER SIMILAR ORGANIZATIONS (EXCEPT BUSINESS, PROFESSIONAL, LABOR, AND POLITICAL ORGANIZATIONS)

Facility Has Received Notices of Violations:
Violations: No Violations Found

Evaluation Action Summary:
Evaluations: No Evaluations Found

C41 **Q T COIN-OP CLEANERS** **EDR Hist Cleaner** **1009131979**
WNW **25 DANA AVE** **N/A**
< 1/8 **SAN JOSE, CA**
0.122 mi.
643 ft. **Site 24 of 24 in cluster C**

Relative: EDR Hist Cleaner
Lower

Actual: **117 ft.**

Year:	Name:	Type:
1966	Q T COIN-OP CLEANERS	CLEANERS AND DYERS
1970	Q T COIN-OP CLEANERS	CLEANERS AND DYERS
1975	Q T COIN-OP CLEANERS	CLEANERS AND DYERS
1975	Q T CLEANERS	Drycleaning Plants, Except Rugs
1976	Q T CLEANERS	Drycleaning Plants, Except Rugs
1977	Q T CLEANERS	Drycleaning Plants, Except Rugs
1978	Q T CLEANERS	Drycleaning Plants, Except Rugs
1979	Q T CLEANERS	Drycleaning Plants, Except Rugs
1980	Q T CLEANERS	Drycleaning Plants, Except Rugs
1982	Q T CLEANERS	Drycleaning Plants, Except Rugs
1983	Q T CLEANERS	Drycleaning Plants, Except Rugs
1985	Q T CLEANERS	Drycleaning Plants, Except Rugs

F42 **SJW-BUENA VISTA STATION** **CUPA Listings** **S112346716**
SSW **420 S BUENA VISTA AV** **N/A**
< 1/8 **SAN JOSE, CA 95126**
0.123 mi.
651 ft. **Site 1 of 4 in cluster F**

Relative: CUPA SANTA CLARA:
Higher

Actual: **124 ft.**

Name: SJW-BUENA VISTA STATION
Address: 420 S BUENA VISTA AV
City,State,Zip: SAN JOSE, CA 95126
Region: SANTA CLARA
PE#: Not reported
Program Description: HMBP FACILITY, 1-3 CHEMICALS
Program Identifier: DEH PERMIT-HAZ MAT BUSINESS PLAN PROGRAM
Latitude: 37.321194
Longitude: -121.918859

DRAFT

SJW-BUENA VISTA STATION (Continued) **S112346716**

Record ID: PR0397409
Facility ID: FA0700375

F43 **S J WATER CO BUENA VISTA** **HAZMAT** **S103176730**
SSW **420 BUENA VISTA AV** **N/A**
< 1/8 **SAN JOSE, CA 95128**
0.123 mi.
651 ft. **Site 2 of 4 in cluster F**

Relative: SAN JOSE HAZMAT:
Higher
Actual: Name: S J WATER CO BUENA VISTA
124 ft. Address: 420 BUENA VISTA AV
City,State,Zip: SAN JOSE, CA 95128
Region: SAN JOSE
File Num: 407093
Class: Misc. Complex firms and labs

F44 **SJW BUENA VISTA AVE STATION** **RCRA NonGen / NLR** **1026477089**
SSW **434 SOUTH BUENA VISTA AVE** **CAC003082918**
1/8-1/4 **SAN JOSE, CA 95126**
0.136 mi.
717 ft. **Site 3 of 4 in cluster F**

Relative: RCRA NonGen / NLR:
Higher

Date Form Received by Agency:	2020-09-09 00:00:00.0
Handler Name:	SJW BUENA VISTA AVE STATION
Handler Address:	434 SOUTH BUENA VISTA AVE
Handler City,State,Zip:	SAN JOSE, CA 95126
EPA ID:	CAC003082918
Contact Name:	SJW OPERATIONS
Contact Address:	1221 SOUTH BASCOM AVE
Contact City,State,Zip:	SAN JOSE, CA 95128
Contact Telephone:	408-279-7807
Contact Fax:	Not reported
Contact Email:	PHYLLIP.NGUYEN@SJWATER.COM
Contact Title:	Not reported
EPA Region:	09
Land Type:	Not reported
Federal Waste Generator Description:	Not a generator, verified
Non-Notifier:	Not reported
Biennial Report Cycle:	Not reported
Accessibility:	Not reported
Active Site Indicator:	Not reported
State District Owner:	Not reported
State District:	Not reported
Mailing Address:	1221 SOUTH BASCOM AVE
Mailing City,State,Zip:	SAN JOSE, CA 95128
Owner Name:	SAN JOSE WATER COMPANY
Owner Type:	Other
Operator Name:	SJW OPERATIONS
Operator Type:	Other
Short-Term Generator Activity:	No
Importer Activity:	No
Mixed Waste Generator:	No
Transporter Activity:	No
Transfer Facility Activity:	No

DRAFT

SJW BUENA VISTA AVE STATION (Continued) **1026477089**

Recycler Activity with Storage:	No
Small Quantity On-Site Burner Exemption:	No
Smelting Melting and Refining Furnace Exemption:	No
Underground Injection Control:	No
Off-Site Waste Receipt:	No
Universal Waste Indicator:	No
Universal Waste Destination Facility:	No
Federal Universal Waste:	No
Active Site Fed-Reg Treatment Storage and Disposal Facility:	Not reported
Active Site Converter Treatment storage and Disposal Facility:	Not reported
Active Site State-Reg Treatment Storage and Disposal Facility:	Not reported
Active Site State-Reg Handler:	---
Federal Facility Indicator:	Not reported
Hazardous Secondary Material Indicator:	N
Sub-Part K Indicator:	Not reported
Commercial TSD Indicator:	No
Treatment Storage and Disposal Type:	Not reported
2018 GPRA Permit Baseline:	Not on the Baseline
2018 GPRA Renewals Baseline:	Not on the Baseline
Permit Renewals Workload Universe:	Not reported
Permit Workload Universe:	Not reported
Permit Progress Universe:	Not reported
Post-Closure Workload Universe:	Not reported
Closure Workload Universe:	Not reported
202 GPRA Corrective Action Baseline:	No
Corrective Action Workload Universe:	No
Subject to Corrective Action Universe:	No
Non-TSDFs Where RCRA CA has Been Imposed Universe:	No
TSDFs Potentially Subject to CA Under 3004 (u)/(v) Universe:	No
TSDFs Only Subject to CA under Discretionary Auth Universe:	No
Corrective Action Priority Ranking:	No NCAPS ranking
Environmental Control Indicator:	No
Institutional Control Indicator:	No
Human Exposure Controls Indicator:	N/A
Groundwater Controls Indicator:	N/A
Operating TSDF Universe:	Not reported
Full Enforcement Universe:	Not reported
Significant Non-Complier Universe:	No
Unaddressed Significant Non-Complier Universe:	No
Addressed Significant Non-Complier Universe:	No
Significant Non-Complier With a Compliance Schedule Universe:	No
Financial Assurance Required:	Not reported
Handler Date of Last Change:	2020-09-20 14:39:28.0
Recognized Trader-Importer:	No
Recognized Trader-Exporter:	No
Importer of Spent Lead Acid Batteries:	No
Exporter of Spent Lead Acid Batteries:	No
Recycler Activity Without Storage:	No
Manifest Broker:	No
Sub-Part P Indicator:	No

Handler - Owner Operator:

Owner/Operator Indicator:	Owner
Owner/Operator Name:	SAN JOSE WATER COMPANY
Legal Status:	Other
Date Became Current:	Not reported

DRAFT

SJW BUENA VISTA AVE STATION (Continued) **1026477089**

Date Ended Current:	Not reported
Owner/Operator Address:	110 WEST TAYLOR ST
Owner/Operator City,State,Zip:	SAN JOSE, CA 95110
Owner/Operator Telephone:	408-279-7900
Owner/Operator Telephone Ext:	Not reported
Owner/Operator Fax:	Not reported
Owner/Operator Email:	Not reported
Owner/Operator Indicator:	Operator
Owner/Operator Name:	SJW OPERATIONS
Legal Status:	Other
Date Became Current:	Not reported
Date Ended Current:	Not reported
Owner/Operator Address:	1221 SOUTH BASCOM AVE
Owner/Operator City,State,Zip:	SAN JOSE, CA 95128
Owner/Operator Telephone:	408-279-7807
Owner/Operator Telephone Ext:	Not reported
Owner/Operator Fax:	Not reported
Owner/Operator Email:	Not reported

Historic Generators:

Receive Date:	2020-09-09 00:00:00.0
Handler Name:	SJW BUENA VISTA AVE STATION
Federal Waste Generator Description:	Not a generator, verified
State District Owner:	Not reported
Large Quantity Handler of Universal Waste:	No
Recognized Trader Importer:	No
Recognized Trader Exporter:	No
Spent Lead Acid Battery Importer:	No
Spent Lead Acid Battery Exporter:	No
Current Record:	Yes
Non Storage Recycler Activity:	Not reported
Electronic Manifest Broker:	Not reported

List of NAICS Codes and Descriptions:

NAICS Code:	221310
NAICS Description:	WATER SUPPLY AND IRRIGATION SYSTEMS

Facility Has Received Notices of Violations:
Violations: No Violations Found

Evaluation Action Summary:
Evaluations: No Evaluations Found

F45 **SJW BUENA VISTA STATION** **RCRA NonGen / NLR** **1025848069**
SSW **434 SOUTH BUENA VISTA AVE** **CAC003028107**
1/8-1/4 **SAN JOSE, CA 95126**
0.136 mi.
717 ft. **Site 4 of 4 in cluster F**

Relative: **Higher**
Actual: **124 ft.**

RCRA NonGen / NLR:

Date Form Received by Agency:	2019-08-06 00:00:00.0
Handler Name:	SJW BUENA VISTA STATION
Handler Address:	434 SOUTH BUENA VISTA AVE
Handler City,State,Zip:	SAN JOSE, CA 95126

DRAFT

SJW BUENA VISTA STATION (Continued) **1025848069**

EPA ID:	CAC003028107
Contact Name:	SJW OPERATIONS
Contact Address:	1221 SOUTH BASCOM AVE
Contact City,State,Zip:	SAN JOSE, CA 95128
Contact Telephone:	408-279-7807
Contact Fax:	Not reported
Contact Email:	PHYLLIP.NGUYEN@SJWATER.COM
Contact Title:	Not reported
EPA Region:	09
Land Type:	Not reported
Federal Waste Generator Description:	Not a generator, verified
Non-Notifier:	Not reported
Biennial Report Cycle:	Not reported
Accessibility:	Not reported
Active Site Indicator:	Not reported
State District Owner:	Not reported
State District:	Not reported
Mailing Address:	1221 SOUTH BASCOM AVE
Mailing City,State,Zip:	SAN JOSE, CA 95128
Owner Name:	SAN JOSE WATER COMPANY
Owner Type:	Other
Operator Name:	SJW OPERATIONS
Operator Type:	Other
Short-Term Generator Activity:	No
Importer Activity:	No
Mixed Waste Generator:	No
Transporter Activity:	No
Transfer Facility Activity:	No
Recycler Activity with Storage:	No
Small Quantity On-Site Burner Exemption:	No
Smelting Melting and Refining Furnace Exemption:	No
Underground Injection Control:	No
Off-Site Waste Receipt:	No
Universal Waste Indicator:	No
Universal Waste Destination Facility:	No
Federal Universal Waste:	No
Active Site Fed-Reg Treatment Storage and Disposal Facility:	Not reported
Active Site Converter Treatment storage and Disposal Facility:	Not reported
Active Site State-Reg Treatment Storage and Disposal Facility:	Not reported
Active Site State-Reg Handler:	---
Federal Facility Indicator:	Not reported
Hazardous Secondary Material Indicator:	N
Sub-Part K Indicator:	Not reported
Commercial TSD Indicator:	No
Treatment Storage and Disposal Type:	Not reported
2018 GPRA Permit Baseline:	Not on the Baseline
2018 GPRA Renewals Baseline:	Not on the Baseline
Permit Renewals Workload Universe:	Not reported
Permit Workload Universe:	Not reported
Permit Progress Universe:	Not reported
Post-Closure Workload Universe:	Not reported
Closure Workload Universe:	Not reported
202 GPRA Corrective Action Baseline:	No
Corrective Action Workload Universe:	No
Subject to Corrective Action Universe:	No
Non-TSDFs Where RCRA CA has Been Imposed Universe:	No
TSDFs Potentially Subject to CA Under 3004 (u)/(v) Universe:	No

DRAFT

SJW BUENA VISTA STATION (Continued) **1025848069**

TSDFs Only Subject to CA under Discretionary Auth Universe:	No
Corrective Action Priority Ranking:	No NCAPS ranking
Environmental Control Indicator:	No
Institutional Control Indicator:	No
Human Exposure Controls Indicator:	N/A
Groundwater Controls Indicator:	N/A
Operating TSDF Universe:	Not reported
Full Enforcement Universe:	Not reported
Significant Non-Complier Universe:	No
Unaddressed Significant Non-Complier Universe:	No
Addressed Significant Non-Complier Universe:	No
Significant Non-Complier With a Compliance Schedule Universe:	No
Financial Assurance Required:	Not reported
Handler Date of Last Change:	2019-09-10 15:06:35.0
Recognized Trader-Importer:	No
Recognized Trader-Exporter:	No
Importer of Spent Lead Acid Batteries:	No
Exporter of Spent Lead Acid Batteries:	No
Recycler Activity Without Storage:	No
Manifest Broker:	No
Sub-Part P Indicator:	No

Handler - Owner Operator:

Owner/Operator Indicator:	Owner
Owner/Operator Name:	SAN JOSE WATER COMPANY
Legal Status:	Other
Date Became Current:	Not reported
Date Ended Current:	Not reported
Owner/Operator Address:	110 W TAYLOR ST
Owner/Operator City,State,Zip:	SAN JOSE, CA 95110-2131
Owner/Operator Telephone:	408-279-7900
Owner/Operator Telephone Ext:	Not reported
Owner/Operator Fax:	Not reported
Owner/Operator Email:	Not reported

Owner/Operator Indicator:	Operator
Owner/Operator Name:	SJW OPERATIONS
Legal Status:	Other
Date Became Current:	Not reported
Date Ended Current:	Not reported
Owner/Operator Address:	1221 SOUTH BASCOM AVE
Owner/Operator City,State,Zip:	SAN JOSE, CA 95128
Owner/Operator Telephone:	408-279-7807
Owner/Operator Telephone Ext:	Not reported
Owner/Operator Fax:	Not reported
Owner/Operator Email:	Not reported

Historic Generators:

Receive Date:	2019-08-06 00:00:00.0
Handler Name: SJW BUENA VISTA STATION	
Federal Waste Generator Description:	Not a generator, verified
State District Owner:	Not reported
Large Quantity Handler of Universal Waste:	No
Recognized Trader Importer:	No
Recognized Trader Exporter:	No

DRAFT

SJW BUENA VISTA STATION (Continued) **1025848069**

Spent Lead Acid Battery Importer: No
Spent Lead Acid Battery Exporter: No
Current Record: Yes
Non Storage Recycler Activity: Not reported
Electronic Manifest Broker: Not reported

List of NAICS Codes and Descriptions:
NAICS Code: 221310
NAICS Description: WATER SUPPLY AND IRRIGATION SYSTEMS

Facility Has Received Notices of Violations:
Violations: No Violations Found

Evaluation Action Summary:
Evaluations: No Evaluations Found

46
WSW
1/8-1/4
0.146 mi.
772 ft.

LEE, CHRIS **RCRA NonGen / NLR** **1025829312**
343 MAYELLEN AVENUE **CAC003008866**
SAN JOSE, CA 95126

Relative:
Higher

Actual:
122 ft.

RCRA NonGen / NLR:
Date Form Received by Agency: 2019-04-04 00:00:00.0
Handler Name: LEE, CHRIS
Handler Address: 343 MAYELLEN AVENUE
Handler City,State,Zip: SAN JOSE, CA 95126
EPA ID: CAC003008866
Contact Name: LEE, CHRIS
Contact Address: 343 MAYELLEN AVENUE
Contact City,State,Zip: SAN JOSE, CA 95126
Contact Telephone: 510-823-3536
Contact Fax: 510-651-7702
Contact Email: MICKIEL@PWSEI.COM
Contact Title: Not reported
EPA Region: 09
Land Type: Not reported
Federal Waste Generator Description: Not a generator, verified
Non-Notifier: Not reported
Biennial Report Cycle: Not reported
Accessibility: Not reported
Active Site Indicator: Handler Activities
State District Owner: Not reported
State District: Not reported
Mailing Address: 343 MAYELLEN AVENUE
Mailing City,State,Zip: SAN JOSE, CA 95126
Owner Name: LEE, CHRIS
Owner Type: Other
Operator Name: LEE, CHRIS
Operator Type: Other
Short-Term Generator Activity: No
Importer Activity: No
Mixed Waste Generator: No
Transporter Activity: No
Transfer Facility Activity: No

DRAFT

LEE, CHRIS (Continued) **1025829312**

Recycler Activity with Storage:	No
Small Quantity On-Site Burner Exemption:	No
Smelting Melting and Refining Furnace Exemption:	No
Underground Injection Control:	No
Off-Site Waste Receipt:	No
Universal Waste Indicator:	Yes
Universal Waste Destination Facility:	Yes
Federal Universal Waste:	No
Active Site Fed-Reg Treatment Storage and Disposal Facility:	Not reported
Active Site Converter Treatment storage and Disposal Facility:	Not reported
Active Site State-Reg Treatment Storage and Disposal Facility:	Not reported
Active Site State-Reg Handler:	---
Federal Facility Indicator:	Not reported
Hazardous Secondary Material Indicator:	N
Sub-Part K Indicator:	Not reported
Commercial TSD Indicator:	No
Treatment Storage and Disposal Type:	Not reported
2018 GPRA Permit Baseline:	Not on the Baseline
2018 GPRA Renewals Baseline:	Not on the Baseline
Permit Renewals Workload Universe:	Not reported
Permit Workload Universe:	Not reported
Permit Progress Universe:	Not reported
Post-Closure Workload Universe:	Not reported
Closure Workload Universe:	Not reported
202 GPRA Corrective Action Baseline:	No
Corrective Action Workload Universe:	No
Subject to Corrective Action Universe:	No
Non-TSDFs Where RCRA CA has Been Imposed Universe:	No
TSDFs Potentially Subject to CA Under 3004 (u)/(v) Universe:	No
TSDFs Only Subject to CA under Discretionary Auth Universe:	No
Corrective Action Priority Ranking:	No NCAPS ranking
Environmental Control Indicator:	No
Institutional Control Indicator:	No
Human Exposure Controls Indicator:	N/A
Groundwater Controls Indicator:	N/A
Operating TSDF Universe:	Not reported
Full Enforcement Universe:	Not reported
Significant Non-Complier Universe:	No
Unaddressed Significant Non-Complier Universe:	No
Addressed Significant Non-Complier Universe:	No
Significant Non-Complier With a Compliance Schedule Universe:	No
Financial Assurance Required:	Not reported
Handler Date of Last Change:	2019-06-26 18:51:48.0
Recognized Trader-Importer:	No
Recognized Trader-Exporter:	No
Importer of Spent Lead Acid Batteries:	No
Exporter of Spent Lead Acid Batteries:	No
Recycler Activity Without Storage:	No
Manifest Broker:	No
Sub-Part P Indicator:	No

Handler - Owner Operator:

Owner/Operator Indicator:	Owner
Owner/Operator Name:	LEE, CHRIS
Legal Status:	Other
Date Became Current:	Not reported

DRAFT

LEE, CHRIS (Continued) **1025829312**

Date Ended Current:	Not reported
Owner/Operator Address:	343 MAYELLEN AVENUE
Owner/Operator City,State,Zip:	SAN JOSE, CA 95126
Owner/Operator Telephone:	510-823-3536
Owner/Operator Telephone Ext:	Not reported
Owner/Operator Fax:	Not reported
Owner/Operator Email:	Not reported
Owner/Operator Indicator:	Operator
Owner/Operator Name:	LEE, CHRIS
Legal Status:	Other
Date Became Current:	Not reported
Date Ended Current:	Not reported
Owner/Operator Address:	343 MAYELLEN AVENUE
Owner/Operator City,State,Zip:	SAN JOSE, CA 95126
Owner/Operator Telephone:	510-823-3536
Owner/Operator Telephone Ext:	Not reported
Owner/Operator Fax:	Not reported
Owner/Operator Email:	Not reported

Historic Generators:

Receive Date:	2019-04-04 00:00:00.0
Handler Name:	LEE, CHRIS
Federal Waste Generator Description:	Not a generator, verified
State District Owner:	Not reported
Large Quantity Handler of Universal Waste:	No
Recognized Trader Importer:	No
Recognized Trader Exporter:	No
Spent Lead Acid Battery Importer:	No
Spent Lead Acid Battery Exporter:	No
Current Record:	Yes
Non Storage Recycler Activity:	Not reported
Electronic Manifest Broker:	Not reported

List of NAICS Codes and Descriptions:

NAICS Code:	56299
NAICS Description:	ALL OTHER WASTE MANAGEMENT SERVICES

Facility Has Received Notices of Violations:

Violations:	No Violations Found

Evaluation Action Summary:

Evaluations:	No Evaluations Found

G47 **BOTANICAL HUMMINGBIRD SPIRITUAL SHOP** **CUPA Listings** **S121472939**
WNW **1665 W SAN CARLOS ST** **HAZMAT** **N/A**
1/8-1/4 **SAN JOSE, CA 95128**
0.162 mi.
856 ft. **Site 1 of 5 in cluster G**

Relative: **Higher**
Actual: **119 ft.**

CUPA SANTA CLARA:

Name:	ARTISTA PHOTO LAB
Address:	1665 W SAN CARLOS ST
City,State,Zip:	SAN JOSE, CA 95128
Region:	SANTA CLARA

DRAFT

BOTANICAL HUMMINGBIRD SPIRITUAL SHOP (Continued) **S121472939**

PE#: 2272
Program Description: SILVER WASTE ONLY 100+ KG/YR & < 100 KG/MO
Program Identifier: DEH PERMIT-HAZ WASTE GENERATOR PROGRAM
Latitude: 37.32359
Longitude: -121.921052
Record ID: PR0374830
Facility ID: FA0256679

SAN JOSE HAZMAT:
Name: BOTANICAL HUMMINGBIRD SPIRITUAL SHOP
Address: 1665 W SAN CARLOS ST
City,State,Zip: SAN JOSE, CA 95128
Region: SAN JOSE
File Num: 409594
Class: Auto Wrecking/Misc Simple Facility

G48 **OUT OF BUSINESS** **HAZMAT** **S115780570**
WNW **1665 W SAN CARLOS** **N/A**
1/8-1/4 **SAN JOSE, CA 95128**
0.162 mi.
856 ft. **Site 2 of 5 in cluster G**

Relative: **Higher**
Actual: **119 ft.**

SAN JOSE HAZMAT:
Name: OUT OF BUSINESS
Address: 1665 W SAN CARLOS
City,State,Zip: SAN JOSE, CA 95128-5207
Date of Data: AS OF 02/07/2014
Region: SAN JOSE
File Num: 409594
Class: Auto Wrecking/Misc Simple Facility

H49 **ESSEX MOTORCYCLES** **CUPA Listings** **S121474232**
ENE **1425 SAN CARLOS ST** **N/A**
1/8-1/4 **SAN JOSE, CA 95126**
0.177 mi.
937 ft. **Site 1 of 15 in cluster H**

Relative: **Lower**
Actual: **116 ft.**

CUPA SANTA CLARA:
Name: ESSEX MOTORCYCLES
Address: 1425 SAN CARLOS ST
City,State,Zip: SAN JOSE, CA 95126
Region: SANTA CLARA
PE#: 2205
Program Description: GENERATES 100 KG YR TO <5 TONS/YR
Program Identifier: DEH PERMIT-HAZ WASTE GENERATOR PROGRAM
Latitude: 37.323835
Longitude: -121.914481
Record ID: PR0389980
Facility ID: FA0264463

DRAFT

H50 **EASY RACERS** **CUPA Listings** **S121474199**
ENE **1425 W SAN CARLOS ST STE B** **N/A**
1/8-1/4 **SAN JOSE, CA 95126**
0.177 mi.
937 ft. **Site 2 of 15 in cluster H**

Relative: CUPA SANTA CLARA:
Lower

Name:	EASY RACERS
Address:	1425 W SAN CARLOS ST STE B
City,State,Zip:	SAN JOSE, CA 951263232
Region:	SANTA CLARA
PE#:	2205
Program Description:	GENERATES 100 KG YR TO <5 TONS/YR
Program Identifier:	DEH PERMIT-HAZ WASTE GENERATOR PROGRAM
Latitude:	37.3236299
Longitude:	-121.9145882
Record ID:	PR0394879
Facility ID:	FA0264248

Actual:
116 ft.

Name:	EASY RACERS
Address:	1425 W SAN CARLOS ST STE B
City,State,Zip:	SAN JOSE, CA 951263232
Region:	SANTA CLARA
PE#:	2501
Program Description:	HAZARDOUS MATERIALS BUSINESS PLAN
Program Identifier:	DEH PERMIT-HAZ MAT BUSINESS PLAN PROGRAM
Latitude:	37.3236299
Longitude:	-121.9145882
Record ID:	PR0397813
Facility ID:	FA0264248

G51 **GOODWILL OF SILICON VALLEY (SAN CARLOS STORE)** **RCRA NonGen / NLR** **1024859167**
WNW **1691 W SAN CARLOS ST** **CAL000426083**
1/8-1/4 **SAN JOSE, CA 95128**
0.193 mi.
1020 ft. **Site 3 of 5 in cluster G**

Relative: RCRA NonGen / NLR:
Lower

Date Form Received by Agency:	2017-03-23 00:00:00.0
Handler Name:	GOODWILL OF SILICON VALLEY (SAN CARLOS STORE)
Handler Address:	1691 W SAN CARLOS ST
Handler City,State,Zip:	SAN JOSE, CA 95128
EPA ID:	CAL000426083
Contact Name:	JOHN SEAMAN
Contact Address:	1080 N 7TH ST
Contact City,State,Zip:	SAN JOSE, CA 95112
Contact Telephone:	408-869-9215
Contact Fax:	408-283-0201
Contact Email:	JOHNS@GOODWILLSV.ORG
Contact Title:	Not reported
EPA Region:	09
Land Type:	Not reported
Federal Waste Generator Description:	Not a generator, verified
Non-Notifier:	Not reported
Biennial Report Cycle:	Not reported
Accessibility:	Not reported
Active Site Indicator:	Handler Activities
State District Owner:	Not reported
State District:	Not reported
Mailing Address:	1080 N. 7TH STREET

Actual:
118 ft.

DRAFT

GOODWILL OF SILICON VALLEY (SAN CARLOS STORE) (Continued) **1024859167**

Mailing City,State,Zip:	SAN JOSE, CA 95112
Owner Name:	GOODWILL BUY CO INC
Owner Type:	Other
Operator Name:	JOHN SEAMAN
Operator Type:	Other
Short-Term Generator Activity:	No
Importer Activity:	No
Mixed Waste Generator:	No
Transporter Activity:	No
Transfer Facility Activity:	No
Recycler Activity with Storage:	No
Small Quantity On-Site Burner Exemption:	No
Smelting Melting and Refining Furnace Exemption:	No
Underground Injection Control:	No
Off-Site Waste Receipt:	No
Universal Waste Indicator:	Yes
Universal Waste Destination Facility:	Yes
Federal Universal Waste:	No
Active Site Fed-Reg Treatment Storage and Disposal Facility:	Not reported
Active Site Converter Treatment storage and Disposal Facility:	Not reported
Active Site State-Reg Treatment Storage and Disposal Facility:	Not reported
Active Site State-Reg Handler:	---
Federal Facility Indicator:	Not reported
Hazardous Secondary Material Indicator:	N
Sub-Part K Indicator:	Not reported
Commercial TSD Indicator:	No
Treatment Storage and Disposal Type:	Not reported
2018 GPRA Permit Baseline:	Not on the Baseline
2018 GPRA Renewals Baseline:	Not on the Baseline
Permit Renewals Workload Universe:	Not reported
Permit Workload Universe:	Not reported
Permit Progress Universe:	Not reported
Post-Closure Workload Universe:	Not reported
Closure Workload Universe:	Not reported
202 GPRA Corrective Action Baseline:	No
Corrective Action Workload Universe:	No
Subject to Corrective Action Universe:	No
Non-TSDFs Where RCRA CA has Been Imposed Universe:	No
TSDFs Potentially Subject to CA Under 3004 (u)/(v) Universe:	No
TSDFs Only Subject to CA under Discretionary Auth Universe:	No
Corrective Action Priority Ranking:	No NCAPS ranking
Environmental Control Indicator:	No
Institutional Control Indicator:	No
Human Exposure Controls Indicator:	N/A
Groundwater Controls Indicator:	N/A
Operating TSDF Universe:	Not reported
Full Enforcement Universe:	Not reported
Significant Non-Complier Universe:	No
Unaddressed Significant Non-Complier Universe:	No
Addressed Significant Non-Complier Universe:	No
Significant Non-Complier With a Compliance Schedule Universe:	No
Financial Assurance Required:	Not reported
Handler Date of Last Change:	2018-09-07 19:35:47.0
Recognized Trader-Importer:	No
Recognized Trader-Exporter:	No
Importer of Spent Lead Acid Batteries:	No
Exporter of Spent Lead Acid Batteries:	No

DRAFT

GOODWILL OF SILICON VALLEY (SAN CARLOS STORE) (Continued) **1024859167**

Recycler Activity Without Storage: No
Manifest Broker: No
Sub-Part P Indicator: No

Handler - Owner Operator:
Owner/Operator Indicator: Owner
Owner/Operator Name: GOODWILL BUY CO INC
Legal Status: Other
Date Became Current: Not reported
Date Ended Current: Not reported
Owner/Operator Address: 1080 N 7TH ST
Owner/Operator City,State,Zip: SAN JOSE, CA 95112-4425
Owner/Operator Telephone: 408-998-5774
Owner/Operator Telephone Ext: Not reported
Owner/Operator Fax: Not reported
Owner/Operator Email: Not reported

Owner/Operator Indicator: Operator
Owner/Operator Name: JOHN SEAMAN
Legal Status: Other
Date Became Current: Not reported
Date Ended Current: Not reported
Owner/Operator Address: 1080 N 7TH ST
Owner/Operator City,State,Zip: SAN JOSE, CA 95112
Owner/Operator Telephone: 408-869-9215
Owner/Operator Telephone Ext: Not reported
Owner/Operator Fax: Not reported
Owner/Operator Email: Not reported

Historic Generators:
Receive Date: 2017-03-23 00:00:00.0
Handler Name: GOODWILL OF SILICON VALLEY (SAN CARLOS STORE)
Federal Waste Generator Description: Not a generator, verified
State District Owner: Not reported
Large Quantity Handler of Universal Waste: No
Recognized Trader Importer: No
Recognized Trader Exporter: No
Spent Lead Acid Battery Importer: No
Spent Lead Acid Battery Exporter: No
Current Record: Yes
Non Storage Recycler Activity: Not reported
Electronic Manifest Broker: Not reported

List of NAICS Codes and Descriptions:
NAICS Code: 522298
NAICS Description: ALL OTHER NONDEPOSITORY CREDIT INTERMEDIATION

Facility Has Received Notices of Violations:
Violations: No Violations Found

Evaluation Action Summary:
Evaluations: No Evaluations Found

DRAFT

G52 **GOODWILL OF SILICON VALLEY (SAN CARLOS STORE)** **CERS HAZ WASTE** **S121780487**
WNW **1691 W SAN CARLOS ST** **CUPA Listings** **N/A**
1/8-1/4 **SAN JOSE, CA 95128** **HWTS**
0.193 mi.
1020 ft. **Site 4 of 5 in cluster G**

Relative:
Lower

Actual:
118 ft.

CERS HAZ WASTE:

Name:	GOODWILL OF SILICON VALLEY (SAN CARLOS STORE)
Address:	1691 W SAN CARLOS ST
City,State,Zip:	SAN JOSE, CA 95128
Site ID:	420066
CERS ID:	10729990
CERS Description:	Hazardous Waste Generator

Coordinates:

Site ID:	420066
Facility Name:	Goodwill of Silicon Valley (San Carlos Store)
Env Int Type Code:	HWG
Program ID:	10729990
Coord Name:	Not reported
Ref Point Type Desc:	Center of a facility or station.
Latitude:	37.323970
Longitude:	-121.921560

Affiliation:

Affiliation Type Desc:	CUPA District
Entity Name:	Santa Clara County Environmental Health
Entity Title:	Not reported
Affiliation Address:	1555 Berger Drive, Suite 300
Affiliation City:	San Jose
Affiliation State:	CA
Affiliation Country:	Not reported
Affiliation Zip:	95112-2716
Affiliation Phone:	(408) 918-3400

Affiliation Type Desc:	Environmental Contact
Entity Name:	John Seaman
Entity Title:	Not reported
Affiliation Address:	950 N. 7th St.
Affiliation City:	San Jose
Affiliation State:	CA
Affiliation Country:	Not reported
Affiliation Zip:	95112
Affiliation Phone:	Not reported

Affiliation Type Desc:	Operator
Entity Name:	Goodwill of Silicon Valley
Entity Title:	Not reported
Affiliation Address:	Not reported
Affiliation City:	Not reported
Affiliation State:	Not reported
Affiliation Country:	Not reported
Affiliation Zip:	Not reported
Affiliation Phone:	(408) 396-3962

Affiliation Type Desc:	Parent Corporation
Entity Name:	Goodwill of Silicon Valley (San Carlos Store)
Entity Title:	Not reported
Affiliation Address:	Not reported

DRAFT

GOODWILL OF SILICON VALLEY (SAN CARLOS STORE) (Continued) **S121780487**

Affiliation City:	Not reported
Affiliation State:	Not reported
Affiliation Country:	Not reported
Affiliation Zip:	Not reported
Affiliation Phone:	Not reported

Affiliation Type Desc:	Legal Owner
Entity Name:	GOODWILL INDUSTRIES OF SC VALL
Entity Title:	Not reported
Affiliation Address:	950 N. 7th st.
Affiliation City:	San Jose
Affiliation State:	CA
Affiliation Country:	United States
Affiliation Zip:	95112
Affiliation Phone:	(408) 869-9215

Affiliation Type Desc:	Document Preparer
Entity Name:	John Seaman
Entity Title:	Not reported
Affiliation Address:	Not reported
Affiliation City:	Not reported
Affiliation State:	Not reported
Affiliation Country:	Not reported
Affiliation Zip:	Not reported
Affiliation Phone:	Not reported

Affiliation Type Desc:	Identification Signer
Entity Name:	John Seaman
Entity Title:	Director of Safety
Affiliation Address:	Not reported
Affiliation City:	Not reported
Affiliation State:	Not reported
Affiliation Country:	Not reported
Affiliation Zip:	Not reported
Affiliation Phone:	Not reported

Affiliation Type Desc:	Property Owner
Entity Name:	Goodwill of Silicon Valley
Entity Title:	Not reported
Affiliation Address:	950 N. 7th St.
Affiliation City:	San Jose
Affiliation State:	CA
Affiliation Country:	United States
Affiliation Zip:	95112
Affiliation Phone:	(408) 998-5774

Affiliation Type Desc:	Facility Mailing Address
Entity Name:	Mailing Address
Entity Title:	Not reported
Affiliation Address:	1691 W San Carlos St.
Affiliation City:	San Jose
Affiliation State:	CA
Affiliation Country:	Not reported
Affiliation Zip:	95128
Affiliation Phone:	Not reported

DRAFT

GOODWILL OF SILICON VALLEY (SAN CARLOS STORE) (Continued) **S121780487**

CUPA SANTA CLARA:

Name:	GOODWILL OF SILICON VALLEY (SAN CARLOS STORE)
Address:	1691 W SAN CARLOS ST
City,State,Zip:	SAN JOSE, CA 95128
Region:	SANTA CLARA
PE#:	2240
Program Description:	GENERATES < 10 GAL/YR
Program Identifier:	DEH PERMIT-HAZ WASTE GENERATOR PROGRAM
Latitude:	37.3240104
Longitude:	-121.9215859
Record ID:	PR0428669
Facility ID:	FA0285865

HWTS:

Name:	GOODWILL OF SILICON VALLEY (SAN CARLOS STORE)
Address:	1691 W SAN CARLOS ST
Address 2:	Not reported
City,State,Zip:	SAN JOSE, CA 95128
EPA ID:	CAL000426083
Inactive Date:	Not reported
Create Date:	03/23/2017
Last Act Date:	07/27/2020
Mailing Name:	Not reported
Mailing Address:	1080 N. 7TH STREET
Mailing Address 2:	Not reported
Mailing City,State,Zip:	SAN JOSE, CA 95112
Owner Name:	GOODWILL OF SILICON VALLEY
Owner Address:	1080 N 7TH ST
Owner Address 2:	Not reported
Owner City,State,Zip:	SAN JOSE, CA 951124425
Contact Name:	JOHN SEAMAN
Contact Address:	1080 N 7TH ST
Contact Address 2:	Not reported
City,State,Zip:	SAN JOSE, CA 95112

NAICS:

EPA ID:	CAL000426083
Create Date:	2017-03-23 13:28:47.990
NAICS Code:	522298
NAICS Description:	All Other Nondepository Credit Intermediation
Issued EPA ID Date:	2017-03-23 13:28:47.97700
Inactive Date:	Not reported
Facility Name:	GOODWILL OF SILICON VALLEY (SAN CARLOS STORE)
Facility Address:	1691 W SAN CARLOS ST
Facility Address 2:	Not reported
Facility City:	SAN JOSE
Facility County:	Not reported
Facility State:	CA
Facility Zip:	95128

DRAFT

G53 **GOODWILL - SAN CARLOS** **CUPA Listings** **S121474945**
WNW **1691 W SAN CARLOS ST** **N/A**
1/8-1/4 **SAN JOSE, CA 95128**
0.193 mi.
1020 ft. **Site 5 of 5 in cluster G**

Relative:
Lower

Actual:
118 ft.

CUPA SANTA CLARA:

Name:	GOODWILL - SAN CARLOS
Address:	1691 W SAN CARLOS ST
City,State,Zip:	SAN JOSE, CA 95128
Region:	SANTA CLARA
PE#:	2240
Program Description:	GENERATES < 10 GAL/YR
Program Identifier:	DEH PERMIT-HAZ WASTE GENERATOR PROGRAM
Latitude:	37.3240104
Longitude:	-121.9215859
Record ID:	PR0428657
Facility ID:	FA0285861

H54 **CHATEAU MOTORS INC** **CUPA Listings** **S113092443**
East **1402 W SAN CARLOS** **HAZNET** **N/A**
1/8-1/4 **SAN JOSE, CA 95117** **HWTS**
0.195 mi.
1028 ft. **Site 3 of 15 in cluster H**

Relative:
Lower

Actual:
116 ft.

CUPA SANTA CLARA:

Name:	CHATEAU MOTORS INC
Address:	1402 W SAN CARLOS
City,State,Zip:	SAN JOSE, CA 95128
Region:	SANTA CLARA
PE#:	2201
Program Description:	GENERATES WASTE OIL ONLY
Program Identifier:	DEH PERMIT-HAZ WASTE GENERATOR PROGRAM
Latitude:	37.323379
Longitude:	-121.914021
Record ID:	PR0340041
Facility ID:	FA0240036

HAZNET:

Name:	CHATEAU MOTORS INC
Address:	1402 W SAN CARLOS
Address 2:	Not reported
City,State,Zip:	SAN JOSE, CA 951170000
Contact:	JOHN NICOSIA/OFF MGR
Telephone:	4082931000
Mailing Name:	Not reported
Mailing Address:	1402 W SAN CARLOS ST
Year:	1996
Gepaid:	CAL000175479
TSD EPA ID:	NVD982358483
CA Waste Code:	223 - Unspecified oil-containing waste
Disposal Method:	R01 - Recycler
Tons:	0.6546

Additional Info:

Year:	1996
Gen EPA ID:	CAL000175479

DRAFT

CHATEAU MOTORS INC (Continued) **S113092443**

Shipment Date:	19961230
Creation Date:	5/21/1997 0:00:00
Receipt Date:	19961231
Manifest ID:	96651661
Trans EPA ID:	CAD982417255
Trans Name:	Not reported
Trans 2 EPA ID:	Not reported
Trans 2 Name:	Not reported
TSDF EPA ID:	NVD982358483
Trans Name:	Not reported
TSDF Alt EPA ID:	Not reported
TSDF Alt Name:	Not reported
Waste Code Description:	223 - Unspecified oil-containing waste
RCRA Code:	Not reported
Meth Code:	R01 - Recycler
Quantity Tons:	0.6546
Waste Quantity:	157
Quantity Unit:	G
Additional Code 1:	Not reported
Additional Code 2:	Not reported
Additional Code 3:	Not reported
Additional Code 4:	Not reported
Additional Code 5:	Not reported

HWTS:

Name:	CHATEAU MOTORS INC
Address:	1402 W SAN CARLOS
Address 2:	Not reported
City,State,Zip:	SAN JOSE, CA 951170000
EPA ID:	CAL000175479
Inactive Date:	06/30/1998
Create Date:	12/30/1996
Last Act Date:	06/19/1998
Mailing Name:	Not reported
Mailing Address:	1402 W SAN CARLOS ST
Mailing Address 2:	Not reported
Mailing City,State,Zip:	SAN JOSE, CA 951263231
Owner Name:	STEVE CORNAGLIA/PRES
Owner Address:	--
Owner Address 2:	Not reported
Owner City,State,Zip:	--, 99 --
Contact Name:	JOHN NICOSIA/OFF MGR
Contact Address:	INACT PER NONDELIVERABLE VQ98 NK
Contact Address 2:	Not reported
City,State,Zip:	--, 99 --

H55 **T-MOBILE WEST CORP SF24664E** **HAZMAT** **S120629504**
ENE **259 MERIDIAN AV CELL** **N/A**
1/8-1/4 **SAN JOSE, CA 95126**
0.195 mi.
1029 ft. **Site 4 of 15 in cluster H**

Relative:
Lower

Actual:
114 ft.

SAN JOSE HAZMAT:

Name:	T-MOBILE WEST CORP SF24664E
Address:	259 MERIDIAN AV CELL
City,State,Zip:	SAN JOSE, CA 95126
Region:	SAN JOSE

DRAFT

T-MOBILE WEST CORP SF24664E (Continued) **S120629504**

File Num: 603484
Class: Auto Wrecking/Misc Simple Facility

H56 **PETER A MOOSMAN DDS** **CUPA Listings** **S121471259**
ENE **259 MERIDIAN AV #10** **N/A**
1/8-1/4 **SAN JOSE, CA 95126**
0.195 mi.
1029 ft. **Site 5 of 15 in cluster H**

Relative: CUPA SANTA CLARA:
Lower
Name: PETER A MOOSMAN DDS
Actual: Address: 259 MERIDIAN AV #10
114 ft. City,State,Zip: SAN JOSE, CA 95126
Region: SANTA CLARA
PE#: 2271
Program Description: SILVER WASTE ONLY <100 KG/YR
Program Identifier: DEH PERMIT-HAZ WASTE GENERATOR PROGRAM
Latitude: 37.324305
Longitude: -121.913944
Record ID: PR0330479
Facility ID: FA0230454

H57 **THU-TAM NGUYEN DDS** **RCRA NonGen / NLR** **1024790772**
ENE **259 MERIDIAN AVE** **CAL000092296**
1/8-1/4 **SAN JOSE, CA 95126**
0.195 mi.
1029 ft. **Site 6 of 15 in cluster H**

Relative: RCRA NonGen / NLR:
Lower
Date Form Received by Agency: 1993-08-13 00:00:00.0
Actual: Handler Name: THU-TAM NGUYEN DDS
114 ft. Handler Address: 259 MERIDIAN AVE
Handler City,State,Zip: SAN JOSE, CA 95126-0000
EPA ID: CAL000092296
Contact Name: THUTAM T NGUYEN DDS
Contact Address: 259 MERIDIAN AVE STE 7
Contact City,State,Zip: SAN JOSE, CA 95126
Contact Telephone: 408-293-8725
Contact Fax: 000-000-0000
Contact Email: TTNDDS@YAHOO.COM
Contact Title: Not reported
EPA Region: 09
Land Type: Not reported
Federal Waste Generator Description: Not a generator, verified
Non-Notifier: Not reported
Biennial Report Cycle: Not reported
Accessibility: Not reported
Active Site Indicator: Handler Activities
State District Owner: Not reported
State District: Not reported
Mailing Address: 259 MERIDIAN AVE STE 7
Mailing City,State,Zip: SAN JOSE, CA 95126-0000
Owner Name: THUTAM T NGUYEN DDS
Owner Type: Other
Operator Name: THUTAM T NGUYEN DDS
Operator Type: Other

DRAFT

THU-TAM NGUYEN DDS (Continued) **1024790772**

Short-Term Generator Activity:	No
Importer Activity:	No
Mixed Waste Generator:	No
Transporter Activity:	No
Transfer Facility Activity:	No
Recycler Activity with Storage:	No
Small Quantity On-Site Burner Exemption:	No
Smelting Melting and Refining Furnace Exemption:	No
Underground Injection Control:	No
Off-Site Waste Receipt:	No
Universal Waste Indicator:	Yes
Universal Waste Destination Facility:	Yes
Federal Universal Waste:	No
Active Site Fed-Reg Treatment Storage and Disposal Facility:	Not reported
Active Site Converter Treatment storage and Disposal Facility:	Not reported
Active Site State-Reg Treatment Storage and Disposal Facility:	Not reported
Active Site State-Reg Handler:	---
Federal Facility Indicator:	Not reported
Hazardous Secondary Material Indicator:	N
Sub-Part K Indicator:	Not reported
Commercial TSD Indicator:	No
Treatment Storage and Disposal Type:	Not reported
2018 GPRA Permit Baseline:	Not on the Baseline
2018 GPRA Renewals Baseline:	Not on the Baseline
Permit Renewals Workload Universe:	Not reported
Permit Workload Universe:	Not reported
Permit Progress Universe:	Not reported
Post-Closure Workload Universe:	Not reported
Closure Workload Universe:	Not reported
202 GPRA Corrective Action Baseline:	No
Corrective Action Workload Universe:	No
Subject to Corrective Action Universe:	No
Non-TSDFs Where RCRA CA has Been Imposed Universe:	No
TSDFs Potentially Subject to CA Under 3004 (u)/(v) Universe:	No
TSDFs Only Subject to CA under Discretionary Auth Universe:	No
Corrective Action Priority Ranking:	No NCAPS ranking
Environmental Control Indicator:	No
Institutional Control Indicator:	No
Human Exposure Controls Indicator:	N/A
Groundwater Controls Indicator:	N/A
Operating TSDF Universe:	Not reported
Full Enforcement Universe:	Not reported
Significant Non-Complier Universe:	No
Unaddressed Significant Non-Complier Universe:	No
Addressed Significant Non-Complier Universe:	No
Significant Non-Complier With a Compliance Schedule Universe:	No
Financial Assurance Required:	Not reported
Handler Date of Last Change:	2018-09-05 15:42:17.0
Recognized Trader-Importer:	No
Recognized Trader-Exporter:	No
Importer of Spent Lead Acid Batteries:	No
Exporter of Spent Lead Acid Batteries:	No
Recycler Activity Without Storage:	No
Manifest Broker:	No
Sub-Part P Indicator:	No

DRAFT

THU-TAM NGUYEN DDS (Continued) **1024790772**

Handler - Owner Operator:

Owner/Operator Indicator:	Owner
Owner/Operator Name:	THUTAM T NGUYEN DDS
Legal Status:	Other
Date Became Current:	Not reported
Date Ended Current:	Not reported
Owner/Operator Address:	259 MERIDIAN AVE STE 7
Owner/Operator City,State,Zip:	SAN JOSE, CA 95126-0000
Owner/Operator Telephone:	408-293-8725
Owner/Operator Telephone Ext:	Not reported
Owner/Operator Fax:	Not reported
Owner/Operator Email:	Not reported

Owner/Operator Indicator:	Operator
Owner/Operator Name:	THUTAM T NGUYEN DDS
Legal Status:	Other
Date Became Current:	Not reported
Date Ended Current:	Not reported
Owner/Operator Address:	259 MERIDIAN AVE STE 7
Owner/Operator City,State,Zip:	SAN JOSE, CA 95126
Owner/Operator Telephone:	408-293-8725
Owner/Operator Telephone Ext:	Not reported
Owner/Operator Fax:	Not reported
Owner/Operator Email:	Not reported

Historic Generators:

Receive Date:	1993-08-13 00:00:00.0
Handler Name: THU-TAM NGUYEN DDS	
Federal Waste Generator Description:	Not a generator, verified
State District Owner:	Not reported
Large Quantity Handler of Universal Waste:	No
Recognized Trader Importer:	No
Recognized Trader Exporter:	No
Spent Lead Acid Battery Importer:	No
Spent Lead Acid Battery Exporter:	No
Current Record:	Yes
Non Storage Recycler Activity:	Not reported
Electronic Manifest Broker:	Not reported

List of NAICS Codes and Descriptions:

NAICS Code:	62121
NAICS Description:	OFFICES OF DENTISTS

Facility Has Received Notices of Violations:

Violations:	No Violations Found

Evaluation Action Summary:

Evaluations:	No Evaluations Found

DRAFT

H58 **MOHSENA AHMAD DDS** **CUPA Listings** **S121473591**
ENE **259 MERIDIAN AV 12** **N/A**
1/8-1/4 **SAN JOSE, CA 95126**
0.195 mi.
1029 ft. **Site 7 of 15 in cluster H**

Relative: CUPA SANTA CLARA:
Lower

Name:	MOHSENA AHMAD DDS
Address:	259 MERIDIAN AV 12
City,State,Zip:	SAN JOSE, CA 95126
Region:	SANTA CLARA
PE#:	2271
Program Description:	SILVER WASTE ONLY <100 KG/YR
Program Identifier:	DEH PERMIT-HAZ WASTE GENERATOR PROGRAM
Latitude:	37.324305
Longitude:	-121.913944
Record ID:	PR0381106
Facility ID:	FA0259569

Actual:
114 ft.

H59 **THUY G TRUONG DDS DBA NORTH MERIDIAN DENTAL** **RCRA NonGen / NLR** **1024850880**
ENE **259 MERIDIAN AVE STE 18** **CAL000408916**
1/8-1/4 **SAN JOSE, CA 95126**
0.195 mi.
1029 ft. **Site 8 of 15 in cluster H**

Relative: RCRA NonGen / NLR:
Lower

Date Form Received by Agency:	2015-07-31 00:00:00.0
Handler Name:	THUY G TRUONG DDS DBA NORTH MERIDIAN DENTAL
Handler Address:	259 MERIDIAN AVE STE 18
Handler City,State,Zip:	SAN JOSE, CA 95126-2905
EPA ID:	CAL000408916
Contact Name:	THUY TRUONG
Contact Address:	259 MERIDIAN AVE STE 18
Contact City,State,Zip:	SAN JOSE, CA 95126
Contact Telephone:	408-295-2394
Contact Fax:	408-295-4560
Contact Email:	THUYGTRUONG@YAHOO.COM
Contact Title:	Not reported
EPA Region:	09
Land Type:	Not reported
Federal Waste Generator Description:	Not a generator, verified
Non-Notifier:	Not reported
Biennial Report Cycle:	Not reported
Accessibility:	Not reported
Active Site Indicator:	Handler Activities
State District Owner:	Not reported
State District:	Not reported
Mailing Address:	259 MERIDIAN AVE STE 18
Mailing City,State,Zip:	SAN JOSE, CA 95126-2905
Owner Name:	THUY G TRUONG DDS
Owner Type:	Other
Operator Name:	THUY TRUONG
Operator Type:	Other
Short-Term Generator Activity:	No
Importer Activity:	No
Mixed Waste Generator:	No
Transporter Activity:	No
Transfer Facility Activity:	No
Recycler Activity with Storage:	No
Small Quantity On-Site Burner Exemption:	No

Actual:
114 ft.

DRAFT

THUY G TRUONG DDS DBA NORTH MERIDIAN DENTAL (Continued) **1024850880**

Smelting Melting and Refining Furnace Exemption:	No
Underground Injection Control:	No
Off-Site Waste Receipt:	No
Universal Waste Indicator:	Yes
Universal Waste Destination Facility:	Yes
Federal Universal Waste:	No
Active Site Fed-Reg Treatment Storage and Disposal Facility:	Not reported
Active Site Converter Treatment storage and Disposal Facility:	Not reported
Active Site State-Reg Treatment Storage and Disposal Facility:	Not reported
Active Site State-Reg Handler:	---
Federal Facility Indicator:	Not reported
Hazardous Secondary Material Indicator:	N
Sub-Part K Indicator:	Not reported
Commercial TSD Indicator:	No
Treatment Storage and Disposal Type:	Not reported
2018 GPRA Permit Baseline:	Not on the Baseline
2018 GPRA Renewals Baseline:	Not on the Baseline
Permit Renewals Workload Universe:	Not reported
Permit Workload Universe:	Not reported
Permit Progress Universe:	Not reported
Post-Closure Workload Universe:	Not reported
Closure Workload Universe:	Not reported
202 GPRA Corrective Action Baseline:	No
Corrective Action Workload Universe:	No
Subject to Corrective Action Universe:	No
Non-TSDFs Where RCRA CA has Been Imposed Universe:	No
TSDFs Potentially Subject to CA Under 3004 (u)/(v) Universe:	No
TSDFs Only Subject to CA under Discretionary Auth Universe:	No
Corrective Action Priority Ranking:	No NCAPS ranking
Environmental Control Indicator:	No
Institutional Control Indicator:	No
Human Exposure Controls Indicator:	N/A
Groundwater Controls Indicator:	N/A
Operating TSDF Universe:	Not reported
Full Enforcement Universe:	Not reported
Significant Non-Complier Universe:	No
Unaddressed Significant Non-Complier Universe:	No
Addressed Significant Non-Complier Universe:	No
Significant Non-Complier With a Compliance Schedule Universe:	No
Financial Assurance Required:	Not reported
Handler Date of Last Change:	2018-09-06 17:06:27.0
Recognized Trader-Importer:	No
Recognized Trader-Exporter:	No
Importer of Spent Lead Acid Batteries:	No
Exporter of Spent Lead Acid Batteries:	No
Recycler Activity Without Storage:	No
Manifest Broker:	No
Sub-Part P Indicator:	No

Handler - Owner Operator:

Owner/Operator Indicator:	Operator
Owner/Operator Name:	THUY TRUONG
Legal Status:	Other
Date Became Current:	Not reported
Date Ended Current:	Not reported
Owner/Operator Address:	259 MERIDIAN AVE STE 18

DRAFT

THUY G TRUONG DDS DBA NORTH MERIDIAN DENTAL (Continued) **1024850880**

Owner/Operator City,State,Zip:	SAN JOSE, CA 95126
Owner/Operator Telephone:	408-295-2394
Owner/Operator Telephone Ext:	Not reported
Owner/Operator Fax:	Not reported
Owner/Operator Email:	Not reported
Owner/Operator Indicator:	Owner
Owner/Operator Name:	THUY G TRUONG DDS
Legal Status:	Other
Date Became Current:	Not reported
Date Ended Current:	Not reported
Owner/Operator Address:	259 MERIDIAN AVE STE 18
Owner/Operator City,State,Zip:	SAN JOSE, CA 95126-2905
Owner/Operator Telephone:	408-295-2394
Owner/Operator Telephone Ext:	Not reported
Owner/Operator Fax:	Not reported
Owner/Operator Email:	Not reported

Historic Generators:

Receive Date:	2015-07-31 00:00:00.0
Handler Name:	THUY G TRUONG DDS DBA NORTH MERIDIAN DENTAL
Federal Waste Generator Description:	Not a generator, verified
State District Owner:	Not reported
Large Quantity Handler of Universal Waste:	No
Recognized Trader Importer:	No
Recognized Trader Exporter:	No
Spent Lead Acid Battery Importer:	No
Spent Lead Acid Battery Exporter:	No
Current Record:	Yes
Non Storage Recycler Activity:	Not reported
Electronic Manifest Broker:	Not reported

List of NAICS Codes and Descriptions:

NAICS Code:	62121
NAICS Description:	OFFICES OF DENTISTS

Facility Has Received Notices of Violations:

Violations:	No Violations Found

Evaluation Action Summary:

Evaluations:	No Evaluations Found

H60 **THUTAM T NGUYEN DDS** **CERS HAZ WASTE** **S103647209**
ENE **259 MERIDIAN AV 7** **CUPA Listings** **N/A**
1/8-1/4 **SAN JOSE, CA 95126**
0.195 mi.
1029 ft. **Site 9 of 15 in cluster H**

Relative: **Lower**
Actual: **114 ft.**

CERS HAZ WASTE:

Name:	THUTAM T NGUYEN DDS
Address:	259 MERIDIAN AV 7
City,State,Zip:	SAN JOSE, CA 95126
Site ID:	162259
CERS ID:	10350700
CERS Description:	Hazardous Waste Generator

DRAFT

THUTAM T NGUYEN DDS (Continued) **S103647209**

Evaluation:
- Eval General Type: Compliance Evaluation Inspection
- Eval Date: 11-05-2015
- Violations Found: No
- Eval Type: Routine done by local agency
- Eval Notes: EPA ID: CAL000092296 Facility generates 5-10 gallons of silver waste per year. Facility does not use any cold sterilization chemicals; autoclave is used for sterilizing instruments. Reviewed receipts for silver waste pickup for past 3 years.
- Eval Division: Santa Clara County Environmental Health
- Eval Program: HW
- Eval Source: CERS

Affiliation:
- Affiliation Type Desc: CUPA District
- Entity Name: Santa Clara County Environmental Health
- Entity Title: Not reported
- Affiliation Address: 1555 Berger Drive, Suite 300
- Affiliation City: San Jose
- Affiliation State: CA
- Affiliation Country: Not reported
- Affiliation Zip: 95112-2716
- Affiliation Phone: (408) 918-3400

- Affiliation Type Desc: Facility Mailing Address
- Entity Name: Mailing Address
- Entity Title: Not reported
- Affiliation Address: 259 MERIDIAN AV #7
- Affiliation City: SAN JOSE
- Affiliation State: CA
- Affiliation Country: Not reported
- Affiliation Zip: 95126
- Affiliation Phone: Not reported

- Affiliation Type Desc: Parent Corporation
- Entity Name: THUTAM T NGUYEN DDS
- Entity Title: Not reported
- Affiliation Address: Not reported
- Affiliation City: Not reported
- Affiliation State: Not reported
- Affiliation Country: Not reported
- Affiliation Zip: Not reported
- Affiliation Phone: Not reported

CUPA SANTA CLARA:
- Name: THUTAM T NGUYEN DDS
- Address: 259 MERIDIAN AV 7
- City,State,Zip: SAN JOSE, CA 95126
- Region: SANTA CLARA
- PE#: 2271
- Program Description: SILVER WASTE ONLY <100 KG/YR
- Program Identifier: DEH PERMIT-HAZ WASTE GENERATOR PROGRAM
- Latitude: 37.324305
- Longitude: -121.913944
- Record ID: PR0317787

DRAFT

THUTAM T NGUYEN DDS (Continued) **S103647209**

Facility ID: FA0208218

H61 **THUY G TRUONG DDS** **CERS HAZ WASTE** **S112346993**
ENE **259 MERIDIAN AV 18** **CUPA Listings** **N/A**
1/8-1/4 **SAN JOSE, CA 95126**
0.195 mi.
1029 ft. **Site 10 of 15 in cluster H**

Relative:
Lower

Actual:
114 ft.

CERS HAZ WASTE:
Name: THUY G TRUONG DDS
Address: 259 MERIDIAN AV 18
City,State,Zip: SAN JOSE, CA 95126
Site ID: 162260
CERS ID: 10350694
CERS Description: Hazardous Waste Generator

Violations:
Site ID: 162260
Site Name: THUY G TRUONG DDS
Violation Date: 11-05-2015
Citation: HSC 6.5 25189.5(a) - California Health and Safety Code, Chapter 6.5, Section(s) 25189.5(a)
Violation Description: Failure to properly dispose of hazardous waste at an authorized location.
Violation Notes: Facility generates waste glutaraldehyde and disposes of it down the drain without prior treatment. The waste glutaraldehyde must be properly managed as hazardous waste by neutralizing it with glycine prior to disposal down the drain or by disposing of it at an approved hazardous waste collection facility.
Violation Division: Santa Clara County Environmental Health
Violation Program: HW
Violation Source: CERS

Evaluation:
Eval General Type: Compliance Evaluation Inspection
Eval Date: 11-05-2015
Violations Found: Yes
Eval Type: Routine done by local agency
Eval Notes: Facility generates 5-10 gallons of silver waste per year. Facility uses glutaraldehyde for cold sterilization. (See violation cited above for illegal disposal.) Facility does not use any chemicals for denture cleaning or stain removing. Reviewed receipts for silver waste pickup.
Eval Division: Santa Clara County Environmental Health
Eval Program: HW
Eval Source: CERS

Affiliation:
Affiliation Type Desc: CUPA District
Entity Name: Santa Clara County Environmental Health
Entity Title: Not reported
Affiliation Address: 1555 Berger Drive, Suite 300
Affiliation City: San Jose
Affiliation State: CA
Affiliation Country: Not reported
Affiliation Zip: 95112-2716
Affiliation Phone: (408) 918-3400

DRAFT

THUY G TRUONG DDS (Continued) **S112346993**

Affiliation Type Desc:	Facility Mailing Address
Entity Name:	Mailing Address
Entity Title:	Not reported
Affiliation Address:	259 MERIDIAN AV #18
Affiliation City:	SAN JOSE
Affiliation State:	CA
Affiliation Country:	Not reported
Affiliation Zip:	95126
Affiliation Phone:	Not reported

Affiliation Type Desc:	Parent Corporation
Entity Name:	THUY G TRUONG DDS
Entity Title:	Not reported
Affiliation Address:	Not reported
Affiliation City:	Not reported
Affiliation State:	Not reported
Affiliation Country:	Not reported
Affiliation Zip:	Not reported
Affiliation Phone:	Not reported

CUPA SANTA CLARA:

Name:	THUY G TRUONG DDS
Address:	259 MERIDIAN AV 18
City,State,Zip:	SAN JOSE, CA 95126
Region:	SANTA CLARA
PE#:	2271
Program Description:	SILVER WASTE ONLY <100 KG/YR
Program Identifier:	DEH PERMIT-HAZ WASTE GENERATOR PROGRAM
Latitude:	37.324305
Longitude:	-121.913944
Record ID:	PR0330482
Facility ID:	FA0230457

H62 **SCOTT S IWASHITA DDS** **CUPA Listings** **S121469730**
ENE **259 MERIDIAN AV 3** **N/A**
1/8-1/4 **SAN JOSE, CA 95126**
0.195 mi.
1029 ft. **Site 11 of 15 in cluster H**

Relative:
Lower

Actual:
114 ft.

CUPA SANTA CLARA:

Name:	SCOTT S IWASHITA DDS
Address:	259 MERIDIAN AV 3
City,State,Zip:	SAN JOSE, CA 95126
Region:	SANTA CLARA
PE#:	2271
Program Description:	SILVER WASTE ONLY <100 KG/YR
Program Identifier:	DEH PERMIT-HAZ WASTE GENERATOR PROGRAM
Latitude:	37.324305
Longitude:	-121.913944
Record ID:	PR0330475
Facility ID:	FA0208215

DRAFT

H63 **LUAN T LE DDS** **CUPA Listings** **S121471258**
ENE **259 MERIDIAN AV #6** **N/A**
1/8-1/4 **SAN JOSE, CA 95126**
0.195 mi.
1029 ft. **Site 12 of 15 in cluster H**

Relative: **Lower**
Actual: **114 ft.**

CUPA SANTA CLARA:

Name:	LUAN T LE DDS
Address:	259 MERIDIAN AV #6
City,State,Zip:	SAN JOSE, CA 95126
Region:	SANTA CLARA
PE#:	2202
Program Description:	GENERATES < 100 KG/YR
Program Identifier:	DEH PERMIT-HAZ WASTE GENERATOR PROGRAM
Latitude:	37.324305
Longitude:	-121.913944
Record ID:	PR0330476
Facility ID:	FA0230450

H64 **MERIDIAN ASSOCIATES, LLC** **HAZNET** **S113790334**
East **1400 W SAN CARLOS ST** **HAZMAT** **N/A**
1/8-1/4 **SAN JOSE, CA 95126** **HWTS**
0.198 mi.
1045 ft. **Site 13 of 15 in cluster H**

Relative: **Lower**
Actual: **116 ft.**

HAZNET:

Name:	MERIDIAN ASSOCIATES, LLC
Address:	1400 W SAN CARLOS ST
Address 2:	Not reported
City,State,Zip:	SAN JOSE, CA 951263231
Contact:	MERIDIAN ASSOCIATES, LLC
Telephone:	4082921601
Mailing Name:	Not reported
Mailing Address:	84 W SAN CARLOS ST STE 600
Year:	2012
Gepaid:	CAC002708072
TSD EPA ID:	CAD982042475
CA Waste Code:	151 - Asbestos containing waste
Disposal Method:	H132 - Landfill Or Surface Impoundment That Will Be Closed As Landfill(To Include On-Site Treatment And/Or Stabilization)
Tons:	20
Year:	2012
Gepaid:	CAC002708072
TSD EPA ID:	NVT330010000
CA Waste Code:	261 - Polychlorinated biphenyls and material containing PCBs
Disposal Method:	H132 - Landfill Or Surface Impoundment That Will Be Closed As Landfill(To Include On-Site Treatment And/Or Stabilization)
Tons:	0.25

Additional Info:

Year:	2012
Gen EPA ID:	CAC002708072
Shipment Date:	20121107
Creation Date:	1/5/2013 22:15:18
Receipt Date:	20121107

DRAFT

MERIDIAN ASSOCIATES, LLC (Continued) **S113790334**

Manifest ID:	011038376JJK
Trans EPA ID:	CAL000317320
Trans Name:	UNI WASTE INC
Trans 2 EPA ID:	Not reported
Trans 2 Name:	Not reported
TSDF EPA ID:	CAD982042475
Trans Name:	RECOLOGY HAY ROAD LANDFILL
TSDF Alt EPA ID:	Not reported
TSDF Alt Name:	Not reported
Waste Code Description:	151 - Asbestos-containing waste
RCRA Code:	Not reported
Meth Code:	H132 - Landfill Or Surface Impoundment That Will Be Closed As Landfill(To Include On-Site Treatment And/Or Stabilization)
Quantity Tons:	8
Waste Quantity:	20
Quantity Unit:	Y
Additional Code 1:	Not reported
Additional Code 2:	Not reported
Additional Code 3:	Not reported
Additional Code 4:	Not reported
Additional Code 5:	Not reported
Shipment Date:	20121107
Creation Date:	4/6/2013 22:15:15
Receipt Date:	20121120
Manifest ID:	009816313JJK
Trans EPA ID:	CAR000171017
Trans Name:	FREMOUW ENVIRONMENTAL SERVICES INC
Trans 2 EPA ID:	CAR000179382
Trans 2 Name:	ENV ENVIRONMENTAL INTERNATIONAL
TSDF EPA ID:	NVT330010000
Trans Name:	US ECOLOGY INC
TSDF Alt EPA ID:	Not reported
TSDF Alt Name:	Not reported
Waste Code Description:	261 - Not reported
RCRA Code:	Not reported
Meth Code:	H132 - Landfill Or Surface Impoundment That Will Be Closed As Landfill(To Include On-Site Treatment And/Or Stabilization)
Quantity Tons:	0.25
Waste Quantity:	500
Quantity Unit:	P
Additional Code 1:	Not reported
Additional Code 2:	Not reported
Additional Code 3:	Not reported
Additional Code 4:	Not reported
Additional Code 5:	Not reported
Shipment Date:	20121031
Creation Date:	1/5/2013 22:15:18
Receipt Date:	20121031
Manifest ID:	008329497JJK
Trans EPA ID:	CAL000317320
Trans Name:	UNI WASTE INC
Trans 2 EPA ID:	Not reported
Trans 2 Name:	Not reported
TSDF EPA ID:	CAD982042475
Trans Name:	RECOLOGY HAY ROAD LANDFILL

DRAFT

MERIDIAN ASSOCIATES, LLC (Continued) **S113790334**

TSDF Alt EPA ID:	Not reported
TSDF Alt Name:	Not reported
Waste Code Description:	151 - Asbestos-containing waste
RCRA Code:	Not reported
Meth Code:	H132 - Landfill Or Surface Impoundment That Will Be Closed As Landfill(To Include On-Site Treatment And/Or Stabilization)
Quantity Tons:	12
Waste Quantity:	30
Quantity Unit:	Y
Additional Code 1:	Not reported
Additional Code 2:	Not reported
Additional Code 3:	Not reported
Additional Code 4:	Not reported
Additional Code 5:	Not reported

SAN JOSE HAZMAT:

Name:	OUT OF BUSINESS
Address:	1400 W SAN CARLOS ST
City,State,Zip:	SAN JOSE, CA 95126-3231
Date of Data:	AS OF 02/07/2014
Region:	SAN JOSE
File Num:	412018
Class:	Auto Repair

HWTS:

Name:	MERIDIAN ASSOCIATES, LLC
Address:	1400 W SAN CARLOS ST
Address 2:	Not reported
City,State,Zip:	SAN JOSE, CA 951263231
EPA ID:	CAC002708072
Inactive Date:	01/10/2013
Create Date:	10/11/2012
Last Act Date:	01/15/2013
Mailing Name:	Not reported
Mailing Address:	84 W SAN CARLOS ST STE 600
Mailing Address 2:	Not reported
Mailing City,State,Zip:	SAN JOSE, CA 95113
Owner Name:	MERIDIAN ASSOCIATES, LLC
Owner Address:	84 W SAN CARLOS ST STE 600
Owner Address 2:	Not reported
Owner City,State,Zip:	SAN JOSE, CA 95113
Contact Name:	MERIDIAN ASSOCIATES, LLC
Contact Address:	84 W SAN CARLOS ST STE 600
Contact Address 2:	Not reported
City,State,Zip:	SAN JOSE, CA 95113

NAICS:

EPA ID:	CAC002708072
Create Date:	2012-10-11 15:28:05.920
NAICS Code:	23322
NAICS Description:	Multifamily Housing Construction
Issued EPA ID Date:	2012-10-11 15:28:05.88700
Inactive Date:	2013-01-10 15:28:05.88700
Facility Name:	MERIDIAN ASSOCIATES, LLC
Facility Address:	1400 W SAN CARLOS ST
Facility Address 2:	Not reported
Facility City:	SAN JOSE

DRAFT

MERIDIAN ASSOCIATES, LLC (Continued) **S113790334**

Facility County: Not reported
Facility State: CA
Facility Zip: 951263231

H65 **CITICARS** **CUPA Listings** **S121474063**
East **1400 W SAN CARLOS ST** **HAZMAT** **N/A**
1/8-1/4 **SAN JOSE, CA 95126** **HWTS**
0.198 mi.
1045 ft. **Site 14 of 15 in cluster H**

Relative:
Lower

Actual:
116 ft.

CUPA SANTA CLARA:
Name: CITICARS
Address: 1400 W SAN CARLOS ST
City,State,Zip: SAN JOSE, CA 95126
Region: SANTA CLARA
PE#: 2205
Program Description: GENERATES 100 KG YR TO <5 TONS/YR
Program Identifier: DEH PERMIT-HAZ WASTE GENERATOR PROGRAM
Latitude: 37.323386
Longitude: -121.913957
Record ID: PR0384678
Facility ID: FA0262276

Name: CITICARS
Address: 1400 W SAN CARLOS ST
City,State,Zip: SAN JOSE, CA 95126
Region: SANTA CLARA
PE#: Not reported
Program Description: HMBP FACILITY, 1-3 CHEMICALS
Program Identifier: DEH PERMIT-HAZ MAT BUSINESS PLAN PROGRAM
Latitude: 37.323386
Longitude: -121.913957
Record ID: PR0397711
Facility ID: FA0262276

SAN JOSE HAZMAT:
Name: OUT OF BUSINESS (CITICARS)
Address: 1400 W SAN CARLOS ST
City,State,Zip: SAN JOSE, CA 95126
Region: SAN JOSE
File Num: 412018
Class: Auto Repair

HWTS:
Name: CITICARS
Address: 1400 W SAN CARLOS ST
Address 2: Not reported
City,State,Zip: SAN JOSE, CA 95126
EPA ID: CAL000257339
Inactive Date: 06/30/2013
Create Date: 08/09/2002
Last Act Date: 03/26/2014
Mailing Name: Not reported
Mailing Address: 1295 W SAN CARLOS ST
Mailing Address 2: Not reported
Mailing City,State,Zip: SAN JOSE, CA 951263443

DRAFT

CITICARS (Continued) **S121474063**

Owner Name: CITICARS
Owner Address: 1400 W SAN CARLOS ST
Owner Address 2: Not reported
Owner City,State,Zip: SAN JOSE, CA 951260000
Contact Name: LUIS BLANCO OWNER
Contact Address: 1295 W SAN CARLOS ST
Contact Address 2: Not reported
City,State,Zip: SAN JOSE, CA 951260000

NAICS:
EPA ID: CAL000257339
Create Date: 2002-08-09 11:24:13.060
NAICS Code: 811111
NAICS Description: General Automotive Repair
Issued EPA ID Date: 2002-08-09 11:24:13.01300
Inactive Date: 2013-06-30 00:00:00
Facility Name: CITICARS
Facility Address: 1400 W SAN CARLOS ST
Facility Address 2: Not reported
Facility City: SAN JOSE
Facility County: Not reported
Facility State: CA
Facility Zip: 95126

---

66 **UNIMED MGMT SVCS SAN JOSE INC** **CUPA Listings** **S121471281**
NNE **14651 BASCOM AV** **N/A**
1/8-1/4 **SAN JOSE, CA 95126**
0.200 mi.
1055 ft.

Relative: **Lower**
Actual: **112 ft.**

CUPA SANTA CLARA:
Name: UNIMED MGMT SVCS SAN JOSE INC
Address: 14651 BASCOM AV
City,State,Zip: SAN JOSE, CA 95126
Region: SANTA CLARA
PE#: 2205
Program Description: GENERATES 100 KG YR TO <5 TONS/YR
Program Identifier: DEH PERMIT-HAZ WASTE GENERATOR PROGRAM
Latitude: 37.326031
Longitude: -121.916401
Record ID: PR0330560
Facility ID: FA0230521

I67 **D&D AUTO SUPPLY** **HAZNET** **S113039352**
ESE **361 MERIDIAN AVE** **HAZMAT** **N/A**
1/8-1/4 **SAN JOSE, CA 95126** **HWTS**
0.202 mi.
1065 ft. **Site 1 of 3 in cluster I**

Relative: **Lower**
Actual: **118 ft.**

HAZNET:
Name: D&D AUTO SUPPLY
Address: 361 MERIDIAN AVE
Address 2: Not reported
City,State,Zip: SAN JOSE, CA 951260000
Contact: INACTIVE 7/15/94 PER LTR
Telephone: 4082923567

DRAFT

D&D AUTO SUPPLY (Continued) **S113039352**

Mailing Name:	Not reported
Mailing Address:	361 MERIDIAN AVE
Year:	1993
Gepaid:	CAL000044168
TSD EPA ID:	CAD042345884
CA Waste Code:	352 - Other organic solids
Disposal Method:	-
Tons:	0
Year:	1993
Gepaid:	CAL000044168
TSD EPA ID:	CAD042345884
CA Waste Code:	223 - Unspecified oil-containing waste
Disposal Method:	-
Tons:	0.8131
Year:	1993
Gepaid:	CAL000044168
TSD EPA ID:	CAD083166728
CA Waste Code:	222 - Oil/water separation sludge
Disposal Method:	R01 - Recycler
Tons:	1.2093
Year:	1992
Gepaid:	CAL000044168
TSD EPA ID:	CAD083166728
CA Waste Code:	222 - Oil/water separation sludge
Disposal Method:	R01 - Recycler
Tons:	1.2718

Additional Info:

Year:	1993
Gen EPA ID:	CAL000044168
Shipment Date:	19931117
Creation Date:	9/14/1995 0:00:00
Receipt Date:	19931124
Manifest ID:	92313161
Trans EPA ID:	CAD042345884
Trans Name:	Not reported
Trans 2 EPA ID:	Not reported
Trans 2 Name:	Not reported
TSDF EPA ID:	CAD042345884
Trans Name:	Not reported
TSDF Alt EPA ID:	CAD042345884
TSDF Alt Name:	Not reported
Waste Code Description:	352 - Other organic solids
RCRA Code:	D008
Meth Code:	- Not reported
Quantity Tons:	0
Waste Quantity:	0
Quantity Unit:	G
Additional Code 1:	Not reported
Additional Code 2:	Not reported
Additional Code 3:	Not reported

DRAFT

D&D AUTO SUPPLY (Continued) **S113039352**

Additional Code 4:	Not reported
Additional Code 5:	Not reported
Shipment Date:	19931117
Creation Date:	9/14/1995 0:00:00
Receipt Date:	19931124
Manifest ID:	92313161
Trans EPA ID:	CAD042345884
Trans Name:	Not reported
Trans 2 EPA ID:	Not reported
Trans 2 Name:	Not reported
TSDF EPA ID:	CAD042345884
Trans Name:	Not reported
TSDF Alt EPA ID:	CAD042345884
TSDF Alt Name:	Not reported
Waste Code Description:	223 - Unspecified oil-containing waste
RCRA Code:	Not reported
Meth Code:	- Not reported
Quantity Tons:	0.8131
Waste Quantity:	195
Quantity Unit:	G
Additional Code 1:	Not reported
Additional Code 2:	Not reported
Additional Code 3:	Not reported
Additional Code 4:	Not reported
Additional Code 5:	Not reported
Shipment Date:	19930604
Creation Date:	9/8/1995 0:00:00
Receipt Date:	19930604
Manifest ID:	93275337
Trans EPA ID:	CAD982417255
Trans Name:	Not reported
Trans 2 EPA ID:	Not reported
Trans 2 Name:	Not reported
TSDF EPA ID:	CAD083166728
Trans Name:	Not reported
TSDF Alt EPA ID:	CAD083166728
TSDF Alt Name:	Not reported
Waste Code Description:	222 - Oil/water separation sludge
RCRA Code:	Not reported
Meth Code:	R01 - Recycler
Quantity Tons:	0.7923
Waste Quantity:	190
Quantity Unit:	G
Additional Code 1:	Not reported
Additional Code 2:	Not reported
Additional Code 3:	Not reported
Additional Code 4:	Not reported
Additional Code 5:	Not reported
Shipment Date:	19930226
Creation Date:	9/15/1995 0:00:00
Receipt Date:	19930302
Manifest ID:	92690607
Trans EPA ID:	CAD982417255
Trans Name:	Not reported

DRAFT

D&D AUTO SUPPLY (Continued) **S113039352**

Trans 2 EPA ID:	Not reported
Trans 2 Name:	Not reported
TSDF EPA ID:	CAD083166728
Trans Name:	Not reported
TSDF Alt EPA ID:	CAD083166728
TSDF Alt Name:	Not reported
Waste Code Description:	222 - Oil/water separation sludge
RCRA Code:	Not reported
Meth Code:	R01 - Recycler
Quantity Tons:	0.417
Waste Quantity:	100
Quantity Unit:	G
Additional Code 1:	Not reported
Additional Code 2:	Not reported
Additional Code 3:	Not reported
Additional Code 4:	Not reported
Additional Code 5:	Not reported

SAN JOSE HAZMAT:

Name:	OUT OF BUSINESS
Address:	361 MERIDIAN AV
City,State,Zip:	SAN JOSE, CA 95125
Region:	SAN JOSE
File Num:	498178
Class:	Auto Wrecking/Misc Simple Facility

Name:	OUT OF BUSINESS
Address:	361 MERIDIAN AV
City,State,Zip:	SAN JOSE, CA 95125-5563
Date of Data:	AS OF 02/07/2014
Region:	SAN JOSE
File Num:	498178
Class:	Auto Wrecking/Misc Simple Facility

HWTS:

Name:	D&D AUTO SUPPLY
Address:	361 MERIDIAN AVE
Address 2:	Not reported
City,State,Zip:	SAN JOSE, CA 951260000
EPA ID:	CAL000044168
Inactive Date:	01/01/1900
Create Date:	02/15/1991
Last Act Date:	08/19/1999
Mailing Name:	Not reported
Mailing Address:	361 MERIDIAN AVE
Mailing Address 2:	Not reported
Mailing City,State,Zip:	SAN JOSE, CA 951260000
Owner Name:	D&D AUTO PARTS INC
Owner Address:	282 SOUTH MONTGOMERY STREET
Owner Address 2:	Not reported
Owner City,State,Zip:	SAN JOSE, CA 951100000
Contact Name:	INACTIVE 7/15/94 PER LTR
Contact Address:	282 SOUTH MONTGOMERY STREET
Contact Address 2:	Not reported
City,State,Zip:	SAN JOSE, CA 951100000

DRAFT

I68
SE
1/8-1/4
0.209 mi.
1102 ft.

MURPHY, HARRY L INC
1418 DOUGLAS ST
SAN JOSE, CA

Site 2 of 3 in cluster I

SWEEPS UST **S106929740**
N/A

Relative:
Higher

Actual:
120 ft.

SWEEPS UST:

Name:	MURPHY, HARRY L INC
Address:	1418 DOUGLAS ST
City:	SAN JOSE
Status:	Not reported
Comp Number:	404457
Number:	Not reported
Board Of Equalization:	Not reported
Referral Date:	Not reported
Action Date:	Not reported
Created Date:	Not reported
Owner Tank Id:	Not reported
SWRCB Tank Id:	43-060-404457-000001
Tank Status:	Not reported
Capacity:	2000
Active Date:	Not reported
Tank Use:	M.V. FUEL
STG:	PRODUCT
Content:	REG UNLEADED
Number Of Tanks:	1

69
East
1/8-1/4
0.214 mi.
1128 ft.

HARRY L MURPHY INC
363 MENDIAN
SAN JOSE, CA 95126

SWEEPS UST **S101594610**
CA FID UST **N/A**

Relative:
Lower

Actual:
116 ft.

SWEEPS UST:

Name:	HARRY L MURPHY INC
Address:	363 MENDIAN
City:	SAN JOSE
Status:	Not reported
Comp Number:	94567
Number:	Not reported
Board Of Equalization:	Not reported
Referral Date:	Not reported
Action Date:	Not reported
Created Date:	Not reported
Owner Tank Id:	Not reported
SWRCB Tank Id:	43-060-094567-000001
Tank Status:	Not reported
Capacity:	500
Active Date:	Not reported
Tank Use:	M.V. FUEL
STG:	PRODUCT
Content:	REG UNLEADED
Number Of Tanks:	1

CA FID UST:

Facility ID:	43011941
Regulated By:	UTNKI
Regulated ID:	Not reported
Cortese Code:	Not reported

DRAFT

HARRY L MURPHY INC (Continued) **S101594610**

SIC Code:	Not reported
Facility Phone:	4082952900
Mail To:	Not reported
Mailing Address:	P O BOX
Mailing Address 2:	Not reported
Mailing City,St,Zip:	SAN JOSE 95126
Contact:	Not reported
Contact Phone:	Not reported
DUNs Number:	Not reported
NPDES Number:	Not reported
EPA ID:	Not reported
Comments:	Not reported
Status:	Inactive

H70 **GORDON & SILVA** **LUST** **U001602904**
East **305 MERIDIAN AVE** **HIST LUST** **N/A**
1/8-1/4 **SAN JOSE, CA 95126** **HIST UST**
0.214 mi. **Cortese**
1129 ft. **Site 15 of 15 in cluster H** **HIST CORTESE**
CERS

Relative:
Lower

Actual:
116 ft.

LUST:

Name:	GORDON & SILVA
Address:	305 MERIDIAN AVE
City,State,Zip:	SAN JOSE, CA 95126
Lead Agency:	SANTA CLARA COUNTY LOP
Case Type:	LUST Cleanup Site
Geo Track:	http://geotracker.waterboards.ca.gov/profile_report.asp?global_id=T0608500690
Global Id:	T0608500690
Latitude:	37.3230247453587
Longitude:	-121.914038658142
Status:	Completed - Case Closed
Status Date:	03/11/1991
Case Worker:	UST
RB Case Number:	Not reported
Local Agency:	SANTA CLARA COUNTY LOP
File Location:	All Files are on GeoTracker or in the Local Agency Database
Local Case Number:	Not reported
Potential Media Affect:	Soil
Potential Contaminants of Concern:	Gasoline
Site History:	Not reported

LUST:

Global Id:	T0608500690
Contact Type:	Regional Board Caseworker
Contact Name:	Regional Water Board
Organization Name:	SAN FRANCISCO BAY RWQCB (REGION 2)
Address:	1515 CLAY ST SUITE 1400
City:	OAKLAND
Email:	Not reported
Phone Number:	Not reported

Global Id:	T0608500690
Contact Type:	Local Agency Caseworker
Contact Name:	UST CASE WORKER
Organization Name:	SANTA CLARA COUNTY LOP
Address:	1555 Berger Drive, Suite 300
City:	SAN JOSE

DRAFT

GORDON & SILVA (Continued) **U001602904**

Email: Not reported
Phone Number: 4089183400

LUST:
Global Id: T0608500690
Action Type: RESPONSE
Date: 08/15/1990
Action: Other Report / Document

Global Id: T0608500690
Action Type: ENFORCEMENT
Date: 03/11/1991
Action: Closure/No Further Action Letter

Global Id: T0608500690
Action Type: ENFORCEMENT
Date: 02/14/1991
Action: Notice of Responsibility - #39554

Global Id: T0608500690
Action Type: Other
Date: 04/28/1988
Action: Leak Reported

Global Id: T0608500690
Action Type: REMEDIATION
Date: 04/28/1988
Action: Excavation

LUST:
Global Id: T0608500690
Status: Open - Case Begin Date
Status Date: 04/28/1988

Global Id: T0608500690
Status: Open - Site Assessment
Status Date: 02/04/1991

Global Id: T0608500690
Status: Completed - Case Closed
Status Date: 03/11/1991

LUST REG 2:
Region: 2
Facility Id: Not reported
Facility Status: Case Closed
Case Number: 07S1W13J01f
How Discovered: Not reported
Leak Cause: Not reported
Leak Source: Not reported
Date Leak Confirmed: Not reported
Oversight Program: LUST
Prelim. Site Assesment Wokplan Submitted: Not reported
Preliminary Site Assesment Began: 2/4/1991
Pollution Characterization Began: Not reported

DRAFT

GORDON & SILVA (Continued) **U001602904**

Pollution Remediation Plan Submitted: Not reported
Date Remediation Action Underway: Not reported
Date Post Remedial Action Monitoring Began: Not reported

LUST SANTA CLARA:
Name: GORDON & SILVA
Address: 305 MERIDIAN AVE
City,State,Zip: SAN JOSE, CA
Region: SANTA CLARA
SCVWD ID: 07S1W13J01F
Date Closed: 03/11/1991
EDR Link ID: 07S1W13J01F

HIST LUST SANTA CLARA:
Name: Gordon & Silva
Address: 305 Meridian Ave
City: San Jose
Region: SANTA CLARA
Region Code: 2
SCVWD ID: 07S1W13J01
Oversite Agency: SCVWD
Date Listed: 1989-01-01 00:00:00
Closed Date: 1991-03-11 00:00:00

HIST UST:
Name: GORDON & SILVA
Address: 305 MERIDIAN AVE
City,State,Zip: SAN JOSE, CA 95126
File Number: Not reported
URL: Not reported
Region: STATE
Facility ID: 00000066076
Facility Type: Other
Other Type: APPLIANCE BUSINESS
Contact Name: RICHARD SILVA
Telephone: 4082418970
Owner Name: MERIDIAN PLACE
Owner Address: 1307 CENTRAL AVE.
Owner City,St,Zip: SAN JOSE, CA 95128
Total Tanks: 0001

Tank Num: 001
Container Num: 1
Year Installed: Not reported
Tank Capacity: 00000550
Tank Used for: WASTE
Type of Fuel: 1
Container Construction Thickness: X
Leak Detection: Pressure Test

CORTESE:
Name: GORDON & SILVA
Address: 305 MERIDIAN AVE
City,State,Zip: SAN JOSE, CA 95126
Region: CORTESE

DRAFT

GORDON & SILVA (Continued) **U001602904**

Envirostor Id:	Not reported
Global ID:	T0608500690
Site/Facility Type:	LUST CLEANUP SITE
Cleanup Status:	COMPLETED - CASE CLOSED
Status Date:	Not reported
Site Code:	Not reported
Latitude:	Not reported
Longitude:	Not reported
Owner:	Not reported
Enf Type:	Not reported
Swat R:	Not reported
Flag:	active
Order No:	Not reported
Waste Discharge System No:	Not reported
Effective Date:	Not reported
Region 2:	Not reported
WID Id:	Not reported
Solid Waste Id No:	Not reported
Waste Management Uit Name:	Not reported
File Name:	Active Open

HIST CORTESE:

edr_fname:	GORDON & SILVA
edr_fadd1:	305 MERIDIAN
City,State,Zip:	SAN JOSE, CA 95126
Region:	CORTESE
Facility County Code:	43
Reg By:	LTNKA
Reg Id:	43-0658

CERS:

Name:	GORDON & SILVA
Address:	305 MERIDIAN AVE
City,State,Zip:	SAN JOSE, CA 95126
Site ID:	223673
CERS ID:	T0608500690
CERS Description:	Leaking Underground Storage Tank Cleanup Site

Affiliation:

Affiliation Type Desc:	Regional Board Caseworker
Entity Name:	Regional Water Board - SAN FRANCISCO BAY RWQCB (REGION 2)
Entity Title:	Not reported
Affiliation Address:	1515 CLAY ST SUITE 1400
Affiliation City:	OAKLAND
Affiliation State:	CA
Affiliation Country:	Not reported
Affiliation Zip:	Not reported
Affiliation Phone:	Not reported

Affiliation Type Desc:	Local Agency Caseworker
Entity Name:	UST CASE WORKER - SANTA CLARA COUNTY LOP
Entity Title:	Not reported
Affiliation Address:	1555 Berger Drive, Suite 300
Affiliation City:	SAN JOSE
Affiliation State:	CA
Affiliation Country:	Not reported
Affiliation Zip:	Not reported

DRAFT

GORDON & SILVA (Continued) **U001602904**

Affiliation Phone: 4089183400

71
North
1/8-1/4
0.218 mi.
1152 ft.

THOMAS GUDELI
1516 MARTIN AVE
SAN JOSE, CA 95126

RCRA NonGen / NLR **1026166003**
CAC003066033

Relative:
Lower

Actual:
111 ft.

RCRA NonGen / NLR:

Date Form Received by Agency:	2020-05-08 00:00:00.0
Handler Name:	THOMAS GUDELI
Handler Address:	1516 MARTIN AVE
Handler City,State,Zip:	SAN JOSE, CA 95126-2517
EPA ID:	CAC003066033
Contact Name:	THOMAS GUDELI
Contact Address:	1516 MARTIN AVE
Contact City,State,Zip:	SAN JOSE, CA 95126-2517
Contact Telephone:	408-896-3830
Contact Fax:	Not reported
Contact Email:	GUDELJ@HOTMAIL.COM
Contact Title:	Not reported
EPA Region:	09
Land Type:	Not reported
Federal Waste Generator Description:	Not a generator, verified
Non-Notifier:	Not reported
Biennial Report Cycle:	Not reported
Accessibility:	Not reported
Active Site Indicator:	Not reported
State District Owner:	Not reported
State District:	Not reported
Mailing Address:	1516 MARTIN AVE
Mailing City,State,Zip:	SAN JOSE, CA 95126-2517
Owner Name:	THOMAS GUDELI
Owner Type:	Other
Operator Name:	THOMAS GUDELI
Operator Type:	Other
Short-Term Generator Activity:	No
Importer Activity:	No
Mixed Waste Generator:	No
Transporter Activity:	No
Transfer Facility Activity:	No
Recycler Activity with Storage:	No
Small Quantity On-Site Burner Exemption:	No
Smelting Melting and Refining Furnace Exemption:	No
Underground Injection Control:	No
Off-Site Waste Receipt:	No
Universal Waste Indicator:	No
Universal Waste Destination Facility:	No
Federal Universal Waste:	No
Active Site Fed-Reg Treatment Storage and Disposal Facility:	Not reported
Active Site Converter Treatment storage and Disposal Facility:	Not reported
Active Site State-Reg Treatment Storage and Disposal Facility:	Not reported
Active Site State-Reg Handler:	---
Federal Facility Indicator:	Not reported
Hazardous Secondary Material Indicator:	N
Sub-Part K Indicator:	Not reported
Commercial TSD Indicator:	No

DRAFT

THOMAS GUDELI (Continued) **1026166003**

Treatment Storage and Disposal Type:	Not reported
2018 GPRA Permit Baseline:	Not on the Baseline
2018 GPRA Renewals Baseline:	Not on the Baseline
Permit Renewals Workload Universe:	Not reported
Permit Workload Universe:	Not reported
Permit Progress Universe:	Not reported
Post-Closure Workload Universe:	Not reported
Closure Workload Universe:	Not reported
202 GPRA Corrective Action Baseline:	No
Corrective Action Workload Universe:	No
Subject to Corrective Action Universe:	No
Non-TSDFs Where RCRA CA has Been Imposed Universe:	No
TSDFs Potentially Subject to CA Under 3004 (u)/(v) Universe:	No
TSDFs Only Subject to CA under Discretionary Auth Universe:	No
Corrective Action Priority Ranking:	No NCAPS ranking
Environmental Control Indicator:	No
Institutional Control Indicator:	No
Human Exposure Controls Indicator:	N/A
Groundwater Controls Indicator:	N/A
Operating TSDF Universe:	Not reported
Full Enforcement Universe:	Not reported
Significant Non-Complier Universe:	No
Unaddressed Significant Non-Complier Universe:	No
Addressed Significant Non-Complier Universe:	No
Significant Non-Complier With a Compliance Schedule Universe:	No
Financial Assurance Required:	Not reported
Handler Date of Last Change:	2020-05-15 19:43:39.0
Recognized Trader-Importer:	No
Recognized Trader-Exporter:	No
Importer of Spent Lead Acid Batteries:	No
Exporter of Spent Lead Acid Batteries:	No
Recycler Activity Without Storage:	No
Manifest Broker:	No
Sub-Part P Indicator:	No

Handler - Owner Operator:

Owner/Operator Indicator:	Owner
Owner/Operator Name:	THOMAS GUDELI
Legal Status:	Other
Date Became Current:	Not reported
Date Ended Current:	Not reported
Owner/Operator Address:	1516 MARTIN AVE
Owner/Operator City,State,Zip:	SAN JOSE, CA 95126-2517
Owner/Operator Telephone:	408-896-3830
Owner/Operator Telephone Ext:	Not reported
Owner/Operator Fax:	Not reported
Owner/Operator Email:	Not reported

Owner/Operator Indicator:	Operator
Owner/Operator Name:	THOMAS GUDELI
Legal Status:	Other
Date Became Current:	Not reported
Date Ended Current:	Not reported
Owner/Operator Address:	1516 MARTIN AVE
Owner/Operator City,State,Zip:	SAN JOSE, CA 95126-2517
Owner/Operator Telephone:	408-896-3830

DRAFT

THOMAS GUDELI (Continued) **1026166003**

Owner/Operator Telephone Ext: Not reported
Owner/Operator Fax: Not reported
Owner/Operator Email: Not reported

Historic Generators:
Receive Date: 2020-05-08 00:00:00.0
Handler Name: THOMAS GUDELI
Federal Waste Generator Description: Not a generator, verified
State District Owner: Not reported
Large Quantity Handler of Universal Waste: No
Recognized Trader Importer: No
Recognized Trader Exporter: No
Spent Lead Acid Battery Importer: No
Spent Lead Acid Battery Exporter: No
Current Record: Yes
Non Storage Recycler Activity: Not reported
Electronic Manifest Broker: Not reported

List of NAICS Codes and Descriptions:
NAICS Code: 56299
NAICS Description: ALL OTHER WASTE MANAGEMENT SERVICES

Facility Has Received Notices of Violations:
Violations: No Violations Found

Evaluation Action Summary:
Evaluations: No Evaluations Found

I72 **KEVIN W CALVERT DDS INC** **CUPA Listings** **S112346009**
ESE **373 MERIDIAN AV 1** **N/A**
1/8-1/4 **SAN JOSE, CA 95126**
0.220 mi.
1163 ft. **Site 3 of 3 in cluster I**

Relative:
Higher

Actual:
119 ft.

CUPA SANTA CLARA:
Name: KEVIN W CALVERT DDS INC
Address: 373 MERIDIAN AV 1
City,State,Zip: SAN JOSE, CA 95126
Region: SANTA CLARA
PE#: 2240
Program Description: GENERATES < 10 GAL/YR
Program Identifier: DEH PERMIT-HAZ WASTE GENERATOR PROGRAM
Latitude: 37.321435
Longitude: -121.913892
Record ID: PR0330478
Facility ID: FA0230451

DRAFT

J73 **AUTOZONE #6243** **CERS HAZ WASTE** **S121771337**
WNW **1717 WEST SAN CARLOS AVENUE** **CERS** **N/A**
1/8-1/4 **SAN JOSE, CA 95128**
0.226 mi.
1191 ft. **Site 1 of 3 in cluster J**

Relative:
Higher

Actual:
119 ft.

CERS HAZ WASTE:
Name: AUTOZONE #6243
Address: 1717 WEST SAN CARLOS AVENUE
City,State,Zip: SAN JOSE, CA 95128
Site ID: 387317
CERS ID: 10595560
CERS Description: Hazardous Waste Generator

CERS:
Name: AUTOZONE #6243
Address: 1717 WEST SAN CARLOS AVENUE
City,State,Zip: SAN JOSE, CA 95128
Site ID: 387317
CERS ID: 10595560
CERS Description: Chemical Storage Facilities

Violations:
Site ID: 387317
Site Name: AutoZone #6243
Violation Date: 08-11-2015
Citation: 22 CCR 12 66262.40(a) - California Code of Regulations, Title 22, Chapter 12, Section(s) 66262.40(a)
Violation Description: Failure to maintain uniform hazardous waste manifest, consolidated manifest, or bills of lading copies for three years.
Violation Notes: Returned to compliance on 08/13/2015. Manifest 004788009 (shipped 4/28/15) was observed on the hazardous waste tracking system, but was not available on-site.
Violation Division: Santa Clara County Environmental Health
Violation Program: HW
Violation Source: CERS

Evaluation:
Eval General Type: Compliance Evaluation Inspection
Eval Date: 08-11-2015
Violations Found: No
Eval Type: Routine done by local agency
Eval Notes: On-site to conduct a hazardous materials business plan (HMBP) inspection. Performed a facility walk-through with Venus Ochoa. Facility is an automotive parts retail store and a certified used oil collection center. Observed the following hazardous materials stored at or above HMBP reporting thresholds: -Used oil: 1 x 220 gallon tank NOTES: -CERS ID: 10595560 -HMBP training log is maintained via Autozone electronic training system.
Eval Division: Santa Clara County Environmental Health
Eval Program: HMRRP
Eval Source: CERS

Eval General Type: Compliance Evaluation Inspection
Eval Date: 08-11-2015
Violations Found: Yes
Eval Type: Routine done by local agency

DRAFT

AUTOZONE #6243 (Continued) **S121771337**

Eval Notes:	On-site to conduct a hazardous waste inspection. Performed a facility walk-through with Venus Ochoa. Facility is an automotive parts retail store and a certified used oil collection center. Observed the following hazardous waste stored in the rear stockroom: -Used oil: 1 x 220 gallon tank -Waste absorbent: 1 x 55 gallon drum -Used oil filters: 1 x 30 gallon drum -Waste aerosols: 1 x 5 gallon bucket -Waste alkaline/bases: 1 x 5 gallon bucket -Waste acids: 1 x 5 gallon bucket -non-RCRA hazardous waste liquids: 1 x 5 gallon bucket -Waste reactives: 1 x 1 gallon bucket -Waste coolant: 1 x 5 gallon bucket Per Mr. Ochoa, a staff member performs a property walk-around once per morning to collect any garbage or hazardous waste that was illegally dumped during closing hours. Hazardous waste is taken to hazardous waste storage area in the rear stockroom and sorted. Any damaged or returned retail products are managed as hazardous waste, and placed in 5 gallon buckets that [Truncated]
Eval Division:	Santa Clara County Environmental Health
Eval Program:	HW
Eval Source:	CERS
Eval General Type:	Compliance Evaluation Inspection
Eval Date:	11-20-2018
Violations Found:	No
Eval Type:	Routine done by local agency
Eval Notes:	On-site to conduct a hazardous materials business plan (HMBP). Observed the following hazardous materials at or above HMBP reporting thresholds stored in the rear stockroom: -Used oil: 1 x app. 185 gallon lube cube (and small quantity of miscellaneous 1 qt-1 gal used oil containers) -1 x pallet of car batteries NOTES: -CERS ID: 10595560 -HMBP was submitted to CERS on 5/10/18 and was reviewed as complete. -HMBP training log is maintained via Autozone electronic training system.
Eval Division:	Santa Clara County Environmental Health
Eval Program:	HMRRP
Eval Source:	CERS
Eval General Type:	Compliance Evaluation Inspection
Eval Date:	11-20-2018
Violations Found:	No
Eval Type:	Routine done by local agency
Eval Notes:	On-site to conduct a routine hazardous waste inspection. Facility is an automotive parts retail store and a certified used oil collection center (see comments below). Hazardous waste is generated on-site through the following ways: -According to Mr. Radillo, a staff person performs a walk-through of the front and rear parking lot 2-3 times per day to collect any hazardous waste that was illegally dumped after hours. Hazardous waste is taken to hazardous waste storage area in the rear stockroom for sorting or draining. -All non-saleable (damaged, returned, off-spec) merchandise is managed as hazardous waste, and is placed in 5 gallon containers that are designated by hazardous classification (flammables/aerosols, alkaline/bases, state regulated/toxics, acids, and reactives). A guidance document is posted above the buckets offering details on the process. -Spent absorbent is generated from clean-up of spills inside store or in parking lot. Observed the following [Truncated]
Eval Division:	Santa Clara County Environmental Health
Eval Program:	HW
Eval Source:	CERS

DRAFT

AUTOZONE #6243 (Continued) **S121771337**

Enforcement Action:

Site ID:	387317
Site Name:	AutoZone #6243
Site Address:	1717 WEST SAN CARLOS AVENUE
Site City:	SAN JOSE
Site Zip:	95128
Enf Action Date:	08-11-2015
Enf Action Type:	Notice of Violation (Unified Program)
Enf Action Description:	Notice of Violation Issued by the Inspector at the Time of Inspection
Enf Action Notes:	Not reported
Enf Action Division:	Santa Clara County Environmental Health
Enf Action Program:	HW
Enf Action Source:	CERS

Affiliation:

Affiliation Type Desc:	Environmental Contact
Entity Name:	Andrew Beaven
Entity Title:	Not reported
Affiliation Address:	Dept 8190, 123 South Front Street
Affiliation City:	Memphis
Affiliation State:	TN
Affiliation Country:	Not reported
Affiliation Zip:	38103
Affiliation Phone:	Not reported

Affiliation Type Desc:	Facility Mailing Address
Entity Name:	Mailing Address
Entity Title:	Not reported
Affiliation Address:	Dept 8190, 123 South Front Street
Affiliation City:	Memphis
Affiliation State:	TN
Affiliation Country:	Not reported
Affiliation Zip:	38103
Affiliation Phone:	Not reported

Affiliation Type Desc:	Legal Owner
Entity Name:	AutoZone Inc
Entity Title:	Not reported
Affiliation Address:	123 South Front Street
Affiliation City:	Memphis
Affiliation State:	TN
Affiliation Country:	United States
Affiliation Zip:	38103
Affiliation Phone:	(901) 495-6500

Affiliation Type Desc:	Operator
Entity Name:	Autozone
Entity Title:	Not reported
Affiliation Address:	Not reported
Affiliation City:	Not reported
Affiliation State:	Not reported
Affiliation Country:	Not reported
Affiliation Zip:	Not reported
Affiliation Phone:	(559) 229-8076

Affiliation Type Desc:	Parent Corporation

DRAFT

AUTOZONE #6243 (Continued) **S121771337**

Entity Name:	Auto Zone
Entity Title:	Not reported
Affiliation Address:	Not reported
Affiliation City:	Not reported
Affiliation State:	Not reported
Affiliation Country:	Not reported
Affiliation Zip:	Not reported
Affiliation Phone:	Not reported
Affiliation Type Desc:	CUPA District
Entity Name:	Santa Clara County Environmental Health
Entity Title:	Not reported
Affiliation Address:	1555 Berger Drive, Suite 300
Affiliation City:	San Jose
Affiliation State:	CA
Affiliation Country:	Not reported
Affiliation Zip:	95112-2716
Affiliation Phone:	(408) 918-3400
Affiliation Type Desc:	Identification Signer
Entity Name:	Deborah Williams
Entity Title:	Environmental Coordinator
Affiliation Address:	Not reported
Affiliation City:	Not reported
Affiliation State:	Not reported
Affiliation Country:	Not reported
Affiliation Zip:	Not reported
Affiliation Phone:	Not reported
Affiliation Type Desc:	Document Preparer
Entity Name:	Deborah Williams
Entity Title:	Not reported
Affiliation Address:	Not reported
Affiliation City:	Not reported
Affiliation State:	Not reported
Affiliation Country:	Not reported
Affiliation Zip:	Not reported
Affiliation Phone:	Not reported
Affiliation Type Desc:	Property Owner
Entity Name:	AutoZone Inc.
Entity Title:	Not reported
Affiliation Address:	123 South Front Street
Affiliation City:	Memphis
Affiliation State:	TN
Affiliation Country:	United States
Affiliation Zip:	38103
Affiliation Phone:	(901) 495-6500

DRAFT

J74 **AUTOZONE #6243** **RCRA NonGen / NLR** **1024845810**
WNW **1717 W SAN CARLOS ST** **CAL000399221**
1/8-1/4 **SAN JOSE, CA 95128**
0.226 mi.
1191 ft. **Site 2 of 3 in cluster J**

Relative: **Higher**
Actual: **119 ft.**

RCRA NonGen / NLR:

Date Form Received by Agency:		2014-07-25 00:00:00.0
Handler Name:	AUTOZONE #6243	
Handler Address:		1717 W SAN CARLOS ST
Handler City,State,Zip:		SAN JOSE, CA 95128-5205
EPA ID:		CAL000399221
Contact Name:		BRYAN BLAIR
Contact Address:		DEPT 8190, 123 SOUTH FRONT STREET
Contact City,State,Zip:		MEMPHIS, TN 38103
Contact Telephone:		901-495-7217
Contact Fax:		901-495-8399
Contact Email:		BRYAN.BLAIR@AUTOZONE.COM
Contact Title:		Not reported
EPA Region:		09
Land Type:		Not reported
Federal Waste Generator Description:		Not a generator, verified
Non-Notifier:		Not reported
Biennial Report Cycle:		Not reported
Accessibility:		Not reported
Active Site Indicator:		Handler Activities
State District Owner:		Not reported
State District:		Not reported
Mailing Address:		DEPT 8190, 123 S FRONT ST
Mailing City,State,Zip:		MEMPHIS, TN 38103-3607
Owner Name:		AUTO ZONE CORPORTATION
Owner Type:		Other
Operator Name:		BRYAN BLAIR
Operator Type:		Other
Short-Term Generator Activity:		No
Importer Activity:		No
Mixed Waste Generator:		No
Transporter Activity:		No
Transfer Facility Activity:		No
Recycler Activity with Storage:		No
Small Quantity On-Site Burner Exemption:		No
Smelting Melting and Refining Furnace Exemption:		No
Underground Injection Control:		No
Off-Site Waste Receipt:		No
Universal Waste Indicator:		Yes
Universal Waste Destination Facility:		Yes
Federal Universal Waste:		No
Active Site Fed-Reg Treatment Storage and Disposal Facility:		Not reported
Active Site Converter Treatment storage and Disposal Facility:		Not reported
Active Site State-Reg Treatment Storage and Disposal Facility:		Not reported
Active Site State-Reg Handler:		---
Federal Facility Indicator:		Not reported
Hazardous Secondary Material Indicator:		N
Sub-Part K Indicator:		Not reported
Commercial TSD Indicator:		No
Treatment Storage and Disposal Type:		Not reported
2018 GPRA Permit Baseline:		Not on the Baseline
2018 GPRA Renewals Baseline:		Not on the Baseline
Permit Renewals Workload Universe:		Not reported

DRAFT

AUTOZONE #6243 (Continued) **1024845810**

Permit Workload Universe:	Not reported
Permit Progress Universe:	Not reported
Post-Closure Workload Universe:	Not reported
Closure Workload Universe:	Not reported
202 GPRA Corrective Action Baseline:	No
Corrective Action Workload Universe:	No
Subject to Corrective Action Universe:	No
Non-TSDFs Where RCRA CA has Been Imposed Universe:	No
TSDFs Potentially Subject to CA Under 3004 (u)/(v) Universe:	No
TSDFs Only Subject to CA under Discretionary Auth Universe:	No
Corrective Action Priority Ranking:	No NCAPS ranking
Environmental Control Indicator:	No
Institutional Control Indicator:	No
Human Exposure Controls Indicator:	N/A
Groundwater Controls Indicator:	N/A
Operating TSDF Universe:	Not reported
Full Enforcement Universe:	Not reported
Significant Non-Complier Universe:	No
Unaddressed Significant Non-Complier Universe:	No
Addressed Significant Non-Complier Universe:	No
Significant Non-Complier With a Compliance Schedule Universe:	No
Financial Assurance Required:	Not reported
Handler Date of Last Change:	2018-09-06 17:04:51.0
Recognized Trader-Importer:	No
Recognized Trader-Exporter:	No
Importer of Spent Lead Acid Batteries:	No
Exporter of Spent Lead Acid Batteries:	No
Recycler Activity Without Storage:	No
Manifest Broker:	No
Sub-Part P Indicator:	No

Handler - Owner Operator:

Owner/Operator Indicator:	Operator
Owner/Operator Name:	BRYAN BLAIR
Legal Status:	Other
Date Became Current:	Not reported
Date Ended Current:	Not reported
Owner/Operator Address:	DEPT 8190, 123 SOUTH FRONT STREET
Owner/Operator City,State,Zip:	MEMPHIS, TN 38103
Owner/Operator Telephone:	901-495-7217
Owner/Operator Telephone Ext:	Not reported
Owner/Operator Fax:	Not reported
Owner/Operator Email:	Not reported

Owner/Operator Indicator:	Owner
Owner/Operator Name:	AUTO ZONE CORPORTATION
Legal Status:	Other
Date Became Current:	Not reported
Date Ended Current:	Not reported
Owner/Operator Address:	123 S FRONT ST
Owner/Operator City,State,Zip:	MEMPHIS, TN 38103-3607
Owner/Operator Telephone:	901-495-6500
Owner/Operator Telephone Ext:	Not reported
Owner/Operator Fax:	Not reported
Owner/Operator Email:	Not reported

DRAFT

AUTOZONE #6243 (Continued) **1024845810**

Historic Generators:
Receive Date: 2014-07-25 00:00:00.0
Handler Name: AUTOZONE #6243
Federal Waste Generator Description: Not a generator, verified
State District Owner: Not reported
Large Quantity Handler of Universal Waste: No
Recognized Trader Importer: No
Recognized Trader Exporter: No
Spent Lead Acid Battery Importer: No
Spent Lead Acid Battery Exporter: No
Current Record: Yes
Non Storage Recycler Activity: Not reported
Electronic Manifest Broker: Not reported

List of NAICS Codes and Descriptions:
NAICS Code: 45299
NAICS Description: ALL OTHER GENERAL MERCHANDISE STORES

Facility Has Received Notices of Violations:
Violations: No Violations Found

Evaluation Action Summary:
Evaluations: No Evaluations Found

J75 **AUTOZONE #6243** **CUPA Listings** **S117843201**
WNW **1717 W SAN CARLOS ST** **HAZNET** **N/A**
1/8-1/4 **SAN JOSE, CA 95128** **HAZMAT**
0.226 mi. **HWTS**
1191 ft. **Site 3 of 3 in cluster J**

Relative: Higher
Actual: 119 ft.

CUPA SANTA CLARA:
Name: AUTOZONE #6243
Address: 1717 W SAN CARLOS AV
City,State,Zip: SAN JOSE, CA 95128
Region: SANTA CLARA
PE#: Not reported
Program Description: HMBP FACILITY, 1-3 CHEMICALS
Program Identifier: DEH PERMIT-HAZ MAT BUSINESS PLAN PROGRAM
Latitude: 37.3240052
Longitude: -121.9220788
Record ID: PR0419328
Facility ID: FA0277462

Name: AUTOZONE #6243
Address: 1717 W SAN CARLOS AV
City,State,Zip: SAN JOSE, CA 95128
Region: SANTA CLARA
PE#: 2205
Program Description: GENERATES 100 KG YR TO <5 TONS/YR
Program Identifier: DEH PERMIT-HAZ WASTE GENERATOR PROGRAM
Latitude: 37.3240052
Longitude: -121.9220788
Record ID: PR0419329
Facility ID: FA0277462

DRAFT

AUTOZONE #6243 (Continued) **S117843201**

HAZNET:

Name:	AUTOZONE #6243
Address:	1717 W SAN CARLOS ST
Address 2:	Not reported
City,State,Zip:	SAN JOSE, CA 381033607
Contact:	BRYAN BLAIR
Telephone:	9014957217
Mailing Name:	Not reported
Mailing Address:	DEPT 8190 123 S FRONT ST
Year:	2019
Gepaid:	CAL000399221
TSD EPA ID:	CAT080013352
CA Waste Code:	223 - Unspecified oil-containing waste
Disposal Method:	H039 - Other Recovery Of Reclamation For Reuse Including Acid Regeneration, Organics Recovery Ect
Tons:	0.25020
Year:	2019
Gepaid:	CAL000399221
TSD EPA ID:	CAD980884183
CA Waste Code:	214 - Unspecified solvent mixture
Disposal Method:	H141 - Storage, Bulking, And/Or Transfer Off Site--No Treatment/Reovery (H010-H129) Or (H131-H135)
Tons:	0.01350
Year:	2019
Gepaid:	CAL000399221
TSD EPA ID:	NVD980895338
CA Waste Code:	181 - Other inorganic solid waste
Disposal Method:	H141 - Storage, Bulking, And/Or Transfer Off Site--No Treatment/Reovery (H010-H129) Or (H131-H135)
Tons:	0.00150
Year:	2019
Gepaid:	CAL000399221
TSD EPA ID:	UTD991301748
CA Waste Code:	352 - Other organic solids
Disposal Method:	H132 - Landfill Or Surface Impoundment That Will Be Closed As Landfill(To Include On-Site Treatment And/Or Stabilization)
Tons:	0.10000
Year:	2019
Gepaid:	CAL000399221
TSD EPA ID:	NVD980895338
CA Waste Code:	331 - Off-specification, aged or surplus organics
Disposal Method:	H141 - Storage, Bulking, And/Or Transfer Off Site--No Treatment/Reovery (H010-H129) Or (H131-H135)
Tons:	0.00750
Year:	2019
Gepaid:	CAL000399221
TSD EPA ID:	NED981723513
CA Waste Code:	223 - Unspecified oil-containing waste
Disposal Method:	H040 - Incineration--Thermal Destruction Other Than Use As A Fuel
Tons:	0.04000

DRAFT

AUTOZONE #6243 (Continued) **S117843201**

Year:	2018
Gepaid:	CAL000399221
TSD EPA ID:	CAD008364432
CA Waste Code:	122 - Alkaline solution without metals pH >= 12.5
Disposal Method:	H141 - Storage, Bulking, And/Or Transfer Off Site--No Treatment/Reovery (H010-H129) Or (H131-H135)
Tons:	0.00250
Year:	2018
Gepaid:	CAL000399221
TSD EPA ID:	CAD008364432
CA Waste Code:	214 - Unspecified solvent mixture
Disposal Method:	H141 - Storage, Bulking, And/Or Transfer Off Site--No Treatment/Reovery (H010-H129) Or (H131-H135)
Tons:	0.00300
Year:	2018
Gepaid:	CAL000399221
TSD EPA ID:	CAD008364432
CA Waste Code:	181 - Other inorganic solid waste
Disposal Method:	H141 - Storage, Bulking, And/Or Transfer Off Site--No Treatment/Reovery (H010-H129) Or (H131-H135)
Tons:	0.00700
Year:	2018
Gepaid:	CAL000399221
TSD EPA ID:	CAD008364432
CA Waste Code:	331 - Off-specification, aged or surplus organics
Disposal Method:	H141 - Storage, Bulking, And/Or Transfer Off Site--No Treatment/Reovery (H010-H129) Or (H131-H135)
Tons:	0.00050

Click this hyperlink while viewing on your computer to access
23 additional CA HAZNET: record(s) in the EDR Site Report.

Additional Info:

Year:	2015
Gen EPA ID:	CAL000399221
Shipment Date:	20151111
Creation Date:	2/9/2016 22:16:04
Receipt Date:	20151123
Manifest ID:	005033299SKS
Trans EPA ID:	TXR000081205
Trans Name:	SAFETY-KLEEN SYSTEMS INC
Trans 2 EPA ID:	MAD039322250
Trans 2 Name:	CLEANHARBORS
TSDF EPA ID:	CAD059494310
Trans Name:	CLEAN HARBORS SAN JOSE LLC
TSDF Alt EPA ID:	Not reported
TSDF Alt Name:	Not reported
Waste Code Description:	352 - Other organic solids
RCRA Code:	Not reported
Meth Code:	H141 - Storage, Bulking, And/Or Transfer Off Site--No Treatment/Reovery (H010-H129) Or (H131-H135)
Quantity Tons:	0.05

DRAFT

AUTOZONE #6243 (Continued) **S117843201**

Waste Quantity:	100
Quantity Unit:	P
Additional Code 1:	Not reported
Additional Code 2:	Not reported
Additional Code 3:	Not reported
Additional Code 4:	Not reported
Additional Code 5:	Not reported
Shipment Date:	20150915
Creation Date:	12/15/2015 22:15:14
Receipt Date:	20150923
Manifest ID:	005032539SKS
Trans EPA ID:	TXR000081205
Trans Name:	SAFETY-KLEEN SYSTEMS INC
Trans 2 EPA ID:	MAD039322250
Trans 2 Name:	CLEAN HARBORS
TSDF EPA ID:	CAD059494310
Trans Name:	CLEAN HARBORS SAN JOSE LLC
TSDF Alt EPA ID:	Not reported
TSDF Alt Name:	Not reported
Waste Code Description:	352 - Other organic solids
RCRA Code:	Not reported
Meth Code:	H141 - Storage, Bulking, And/Or Transfer Off Site--No Treatment/Reovery (H010-H129) Or (H131-H135)
Quantity Tons:	0.05
Waste Quantity:	100
Quantity Unit:	P
Additional Code 1:	Not reported
Additional Code 2:	Not reported
Additional Code 3:	Not reported
Additional Code 4:	Not reported
Additional Code 5:	Not reported
Shipment Date:	20150818
Creation Date:	2/5/2016 22:15:30
Receipt Date:	20150827
Manifest ID:	001090096PSC
Trans EPA ID:	MNS000110924
Trans Name:	STERICYCLE SPECIALTY WASTE SOLUTIONS
Trans 2 EPA ID:	NED986382133
Trans 2 Name:	SMITH SYSTEMS TRANSPORTATION INC
TSDF EPA ID:	NVD980895338
Trans Name:	21ST CENTURY ENVIRONMENTAL MANAGEMENT OF NEVADA LLC
TSDF Alt EPA ID:	Not reported
TSDF Alt Name:	Not reported
Waste Code Description:	331 - Off-specification, aged, or surplus organics
RCRA Code:	D035
Meth Code:	H141 - Storage, Bulking, And/Or Transfer Off Site--No Treatment/Reovery (H010-H129) Or (H131-H135)
Quantity Tons:	0.0065
Waste Quantity:	13
Quantity Unit:	P
Additional Code 1:	D001
Additional Code 2:	Not reported
Additional Code 3:	Not reported
Additional Code 4:	Not reported
Additional Code 5:	Not reported

DRAFT

AUTOZONE #6243 (Continued) **S117843201**

Shipment Date:	20150818
Creation Date:	2/5/2016 22:15:30
Receipt Date:	20150827
Manifest ID:	001090096PSC
Trans EPA ID:	MNS000110924
Trans Name:	STERICYCLE SPECIALTY WASTE SOLUTIONS
Trans 2 EPA ID:	NED986382133
Trans 2 Name:	SMITH SYSTEMS TRANSPORTATION INC
TSDF EPA ID:	NVD980895338
Trans Name:	21ST CENTURY ENVIRONMENTAL MANAGEMENT OF NEVADA LLC
TSDF Alt EPA ID:	Not reported
TSDF Alt Name:	Not reported
Waste Code Description:	331 - Off-specification, aged, or surplus organics
RCRA Code:	D035
Meth Code:	H141 - Storage, Bulking, And/Or Transfer Off Site--No Treatment/Reovery (H010-H129) Or (H131-H135)
Quantity Tons:	0.0025
Waste Quantity:	5
Quantity Unit:	P
Additional Code 1:	D001
Additional Code 2:	Not reported
Additional Code 3:	Not reported
Additional Code 4:	Not reported
Additional Code 5:	Not reported
Shipment Date:	20150818
Creation Date:	2/5/2016 22:15:30
Receipt Date:	20150827
Manifest ID:	001090096PSC
Trans EPA ID:	MNS000110924
Trans Name:	STERICYCLE SPECIALTY WASTE SOLUTIONS
Trans 2 EPA ID:	NED986382133
Trans 2 Name:	SMITH SYSTEMS TRANSPORTATION INC
TSDF EPA ID:	NVD980895338
Trans Name:	21ST CENTURY ENVIRONMENTAL MANAGEMENT OF NEVADA LLC
TSDF Alt EPA ID:	Not reported
TSDF Alt Name:	Not reported
Waste Code Description:	214 - Unspecified solvent mixture
RCRA Code:	D035
Meth Code:	H141 - Storage, Bulking, And/Or Transfer Off Site--No Treatment/Reovery (H010-H129) Or (H131-H135)
Quantity Tons:	0.0095
Waste Quantity:	19
Quantity Unit:	P
Additional Code 1:	D007
Additional Code 2:	D005
Additional Code 3:	D001
Additional Code 4:	Not reported
Additional Code 5:	Not reported
Shipment Date:	20150818
Creation Date:	2/5/2016 22:15:30
Receipt Date:	20150827
Manifest ID:	001090096PSC
Trans EPA ID:	MNS000110924
Trans Name:	STERICYCLE SPECIALTY WASTE SOLUTIONS
Trans 2 EPA ID:	NED986382133

DRAFT

AUTOZONE #6243 (Continued) **S117843201**

Trans 2 Name:	SMITH SYSTEMS TRANSPORTATION INC
TSDF EPA ID:	NVD980895338
Trans Name:	21ST CENTURY ENVIRONMENTAL MANAGEMENT OF NEVADA LLC
TSDF Alt EPA ID:	Not reported
TSDF Alt Name:	Not reported
Waste Code Description:	331 - Off-specification, aged, or surplus organics
RCRA Code:	Not reported
Meth Code:	H141 - Storage, Bulking, And/Or Transfer Off Site--No Treatment/Reovery (H010-H129) Or (H131-H135)
Quantity Tons:	0.009
Waste Quantity:	18
Quantity Unit:	P
Additional Code 1:	Not reported
Additional Code 2:	Not reported
Additional Code 3:	Not reported
Additional Code 4:	Not reported
Additional Code 5:	Not reported
Shipment Date:	20150724
Creation Date:	10/6/2015 22:15:06
Receipt Date:	20150806
Manifest ID:	004786735SKS
Trans EPA ID:	TXR000081205
Trans Name:	SAFETY-KLEEN SYSTEMS INC
Trans 2 EPA ID:	MAD039322250
Trans 2 Name:	CLEAN HARBORS
TSDF EPA ID:	CAD059494310
Trans Name:	CLEAN HARBORS SAN JOSE LLC
TSDF Alt EPA ID:	Not reported
TSDF Alt Name:	Not reported
Waste Code Description:	352 - Other organic solids
RCRA Code:	Not reported
Meth Code:	H141 - Storage, Bulking, And/Or Transfer Off Site--No Treatment/Reovery (H010-H129) Or (H131-H135)
Quantity Tons:	0.075
Waste Quantity:	150
Quantity Unit:	P
Additional Code 1:	Not reported
Additional Code 2:	Not reported
Additional Code 3:	Not reported
Additional Code 4:	Not reported
Additional Code 5:	Not reported
Shipment Date:	20150428
Creation Date:	7/16/2015 22:15:31
Receipt Date:	20150511
Manifest ID:	004788009SKS
Trans EPA ID:	TXR000081205
Trans Name:	SAFETY-KLEEN SYSTEMS INC
Trans 2 EPA ID:	MAD039322250
Trans 2 Name:	CLEAN HARBORS
TSDF EPA ID:	CAD059494310
Trans Name:	CLEAN HARBORS SAN JOSE LLC
TSDF Alt EPA ID:	Not reported
TSDF Alt Name:	Not reported
Waste Code Description:	352 - Other organic solids
RCRA Code:	Not reported

DRAFT

AUTOZONE #6243 (Continued) **S117843201**

Meth Code:	H141 - Storage, Bulking, And/Or Transfer Off Site--No Treatment/Reovery (H010-H129) Or (H131-H135)
Quantity Tons:	0.025
Waste Quantity:	50
Quantity Unit:	P
Additional Code 1:	Not reported
Additional Code 2:	Not reported
Additional Code 3:	Not reported
Additional Code 4:	Not reported
Additional Code 5:	Not reported

Additional Info:

Year:	2017
Gen EPA ID:	CAL000399221
Shipment Date:	20171228
Creation Date:	8/24/2018 18:30:34
Receipt Date:	20180109
Manifest ID:	006338373SKS
Trans EPA ID:	TXR000081205
Trans Name:	SAFETY-KLEEN SYSTEMS INC
Trans 2 EPA ID:	MAD039322250
Trans 2 Name:	CLEAN HARBORS ENVIRONMENTAL SVC INC
TSDF EPA ID:	CAD059494310
Trans Name:	CLEAN HARBORS SAN JOSE
TSDF Alt EPA ID:	Not reported
TSDF Alt Name:	Not reported
Waste Code Description:	352 - Other organic solids
RCRA Code:	Not reported
Meth Code:	H141 - Storage, Bulking, And/Or Transfer Off Site--No Treatment/Reovery (H010-H129) Or (H131-H135)
Quantity Tons:	0.05
Waste Quantity:	100
Quantity Unit:	P
Additional Code 1:	Not reported
Additional Code 2:	Not reported
Additional Code 3:	Not reported
Additional Code 4:	Not reported
Additional Code 5:	Not reported
Shipment Date:	20171030
Creation Date:	6/20/2018 18:31:41
Receipt Date:	20171102
Manifest ID:	006161549SKS
Trans EPA ID:	TXR000081205
Trans Name:	SAFETY-KLEEN SYSTEMS INC
Trans 2 EPA ID:	MAD039322250
Trans 2 Name:	CLEAN HARBORS ENVIRONMENTAL SVC INC
TSDF EPA ID:	CAD059494310
Trans Name:	CLEAN HARBORS SAN JOSE
TSDF Alt EPA ID:	Not reported
TSDF Alt Name:	Not reported
Waste Code Description:	352 - Other organic solids
RCRA Code:	Not reported
Meth Code:	H141 - Storage, Bulking, And/Or Transfer Off Site--No Treatment/Reovery (H010-H129) Or (H131-H135)
Quantity Tons:	0.05

DRAFT

AUTOZONE #6243 (Continued) **S117843201**

Waste Quantity:	100
Quantity Unit:	P
Additional Code 1:	Not reported
Additional Code 2:	Not reported
Additional Code 3:	Not reported
Additional Code 4:	Not reported
Additional Code 5:	Not reported
Shipment Date:	20170905
Creation Date:	7/19/2018 18:30:16
Receipt Date:	20170907
Manifest ID:	006160695SKS
Trans EPA ID:	TXR000081205
Trans Name:	SAFETY-KLEEN SYSTEMS INC
Trans 2 EPA ID:	MAD039322250
Trans 2 Name:	CLEAN HARBORS ENVIRONMENTAL SVC INC
TSDF EPA ID:	CAD059494310
Trans Name:	CLEAN HARBORS SAN JOSE
TSDF Alt EPA ID:	Not reported
TSDF Alt Name:	Not reported
Waste Code Description:	352 - Other organic solids
RCRA Code:	Not reported
Meth Code:	H141 - Storage, Bulking, And/Or Transfer Off Site--No Treatment/Reovery (H010-H129) Or (H131-H135)
Quantity Tons:	0.05
Waste Quantity:	100
Quantity Unit:	P
Additional Code 1:	Not reported
Additional Code 2:	Not reported
Additional Code 3:	Not reported
Additional Code 4:	Not reported
Additional Code 5:	Not reported
Shipment Date:	20170725
Creation Date:	7/19/2018 18:30:11
Receipt Date:	20170803
Manifest ID:	010677244FLE
Trans EPA ID:	MNS000110924
Trans Name:	STERICYCLE SPECIALTY WASTE SOLUTIONS INC
Trans 2 EPA ID:	NED986382133
Trans 2 Name:	SMITH SYSTEMS
TSDF EPA ID:	NVD980895338
Trans Name:	21ST CENTURY EMN LLC
TSDF Alt EPA ID:	Not reported
TSDF Alt Name:	Not reported
Waste Code Description:	214 - Unspecified solvent mixture
RCRA Code:	D035
Meth Code:	H141 - Storage, Bulking, And/Or Transfer Off Site--No Treatment/Reovery (H010-H129) Or (H131-H135)
Quantity Tons:	0.0065
Waste Quantity:	13
Quantity Unit:	P
Additional Code 1:	D007
Additional Code 2:	D005
Additional Code 3:	D001
Additional Code 4:	Not reported
Additional Code 5:	Not reported

DRAFT

AUTOZONE #6243 (Continued) **S117843201**

Shipment Date:	20170725
Creation Date:	7/19/2018 18:30:11
Receipt Date:	20170803
Manifest ID:	010677244FLE
Trans EPA ID:	MNS000110924
Trans Name:	STERICYCLE SPECIALTY WASTE SOLUTIONS INC
Trans 2 EPA ID:	NED986382133
Trans 2 Name:	SMITH SYSTEMS
TSDF EPA ID:	NVD980895338
Trans Name:	21ST CENTURY EMN LLC
TSDF Alt EPA ID:	Not reported
TSDF Alt Name:	Not reported
Waste Code Description:	331 - Off-specification, aged, or surplus organics
RCRA Code:	D035
Meth Code:	H141 - Storage, Bulking, And/Or Transfer Off Site--No Treatment/Reovery (H010-H129) Or (H131-H135)
Quantity Tons:	0.003
Waste Quantity:	6
Quantity Unit:	P
Additional Code 1:	D001
Additional Code 2:	Not reported
Additional Code 3:	Not reported
Additional Code 4:	Not reported
Additional Code 5:	Not reported
Shipment Date:	20170725
Creation Date:	7/19/2018 18:30:11
Receipt Date:	20170803
Manifest ID:	010677244FLE
Trans EPA ID:	MNS000110924
Trans Name:	STERICYCLE SPECIALTY WASTE SOLUTIONS INC
Trans 2 EPA ID:	NED986382133
Trans 2 Name:	SMITH SYSTEMS
TSDF EPA ID:	NVD980895338
Trans Name:	21ST CENTURY EMN LLC
TSDF Alt EPA ID:	Not reported
TSDF Alt Name:	Not reported
Waste Code Description:	181 - Other inorganic solid waste Organics
RCRA Code:	D008
Meth Code:	H141 - Storage, Bulking, And/Or Transfer Off Site--No Treatment/Reovery (H010-H129) Or (H131-H135)
Quantity Tons:	0.0005
Waste Quantity:	1
Quantity Unit:	P
Additional Code 1:	Not reported
Additional Code 2:	Not reported
Additional Code 3:	Not reported
Additional Code 4:	Not reported
Additional Code 5:	Not reported
Shipment Date:	20170711
Creation Date:	7/28/2018 18:34:05
Receipt Date:	20170726
Manifest ID:	006107232SKS
Trans EPA ID:	TXR000081205
Trans Name:	SAFETY-KLEEN SYSTEMS INC
Trans 2 EPA ID:	MAD039322250

DRAFT

AUTOZONE #6243 (Continued) **S117843201**

Trans 2 Name:	CLEAN HARBORS ENVIRONMENTAL SERVICES INC
TSDF EPA ID:	UTD981552177
Trans Name:	CLEAN HARBORS ARAGONITE LLC
TSDF Alt EPA ID:	Not reported
TSDF Alt Name:	Not reported
Waste Code Description:	223 - Unspecified oil-containing waste
RCRA Code:	F005
Meth Code:	H040 - Incineration--Thermal Destruction Other Than Use As A Fuel
Quantity Tons:	0.1
Waste Quantity:	200
Quantity Unit:	P
Additional Code 1:	F003
Additional Code 2:	F002
Additional Code 3:	F001
Additional Code 4:	D001
Additional Code 5:	Not reported
Shipment Date:	20170711
Creation Date:	6/13/2018 18:31:39
Receipt Date:	20170713
Manifest ID:	006105676SKS
Trans EPA ID:	TXR000081205
Trans Name:	SAFETY-KLEEN SYSTEMS INC
Trans 2 EPA ID:	MAD039322250
Trans 2 Name:	CLEAN HARBORS ENVIRONMENTAL SERVICES INC
TSDF EPA ID:	CAD059494310
Trans Name:	CLEAN HARBORS SAN JOSE
TSDF Alt EPA ID:	Not reported
TSDF Alt Name:	Not reported
Waste Code Description:	352 - Other organic solids
RCRA Code:	Not reported
Meth Code:	H141 - Storage, Bulking, And/Or Transfer Off Site--No Treatment/Reovery (H010-H129) Or (H131-H135)
Quantity Tons:	0.05
Waste Quantity:	100
Quantity Unit:	P
Additional Code 1:	Not reported
Additional Code 2:	Not reported
Additional Code 3:	Not reported
Additional Code 4:	Not reported
Additional Code 5:	Not reported
Shipment Date:	20170515
Creation Date:	5/30/2018 18:32:07
Receipt Date:	20170518
Manifest ID:	005978668SKS
Trans EPA ID:	TXR000081205
Trans Name:	SAFETY-KLEEN SYSTEMS INC
Trans 2 EPA ID:	MAD039322250
Trans 2 Name:	CLEAN HARBORS ENVIRONMENTAL SERVICES INC
TSDF EPA ID:	CAD059494310
Trans Name:	CLEAN HARBORS SAN JOSE
TSDF Alt EPA ID:	Not reported
TSDF Alt Name:	Not reported
Waste Code Description:	352 - Other organic solids
RCRA Code:	Not reported
Meth Code:	H141 - Storage, Bulking, And/Or Transfer Off Site--No

DRAFT

AUTOZONE #6243 (Continued) **S117843201**

	Treatment/Reovery (H010-H129) Or (H131-H135)
Quantity Tons:	0.04
Waste Quantity:	80
Quantity Unit:	P
Additional Code 1:	Not reported
Additional Code 2:	Not reported
Additional Code 3:	Not reported
Additional Code 4:	Not reported
Additional Code 5:	Not reported
Shipment Date:	20170309
Creation Date:	5/4/2018 18:30:58
Receipt Date:	20170320
Manifest ID:	005902061SKS
Trans EPA ID:	TXR000081205
Trans Name:	SAFETY-KLEEN SYSTEMS INC
Trans 2 EPA ID:	MAD039322250
Trans 2 Name:	CLEAN HARBORS ENVIRONMENTAL SERVICES INC
TSDF EPA ID:	CAD059494310
Trans Name:	CLEAN HARBORS SAN JOSE
TSDF Alt EPA ID:	Not reported
TSDF Alt Name:	Not reported
Waste Code Description:	352 - Other organic solids
RCRA Code:	Not reported
Meth Code:	H141 - Storage, Bulking, And/Or Transfer Off Site--No Treatment/Reovery (H010-H129) Or (H131-H135)
Quantity Tons:	0.075
Waste Quantity:	150
Quantity Unit:	P
Additional Code 1:	Not reported
Additional Code 2:	Not reported
Additional Code 3:	Not reported
Additional Code 4:	Not reported
Additional Code 5:	Not reported

Additional Info:

Year:	2016
Gen EPA ID:	CAL000399221
Shipment Date:	20151111
Creation Date:	2/9/2016 22:16:04
Receipt Date:	20151123
Manifest ID:	005033299SKS
Trans EPA ID:	TXR000081205
Trans Name:	SAFETY-KLEEN SYSTEMS INC
Trans 2 EPA ID:	MAD039322250
Trans 2 Name:	CLEANHARBORS
TSDF EPA ID:	CAD059494310
Trans Name:	CLEAN HARBORS SAN JOSE LLC
TSDF Alt EPA ID:	Not reported
TSDF Alt Name:	Not reported
Waste Code Description:	352 - Other organic solids
RCRA Code:	Not reported
Meth Code:	H141 - Storage, Bulking, And/Or Transfer Off Site--No Treatment/Reovery (H010-H129) Or (H131-H135)
Quantity Tons:	0.05
Waste Quantity:	100

DRAFT

AUTOZONE #6243 (Continued) **S117843201**

Quantity Unit:	P
Additional Code 1:	Not reported
Additional Code 2:	Not reported
Additional Code 3:	Not reported
Additional Code 4:	Not reported
Additional Code 5:	Not reported
Shipment Date:	20150915
Creation Date:	12/15/2015 22:15:14
Receipt Date:	20150923
Manifest ID:	005032539SKS
Trans EPA ID:	TXR000081205
Trans Name:	SAFETY-KLEEN SYSTEMS INC
Trans 2 EPA ID:	MAD039322250
Trans 2 Name:	CLEAN HARBORS
TSDF EPA ID:	CAD059494310
Trans Name:	CLEAN HARBORS SAN JOSE LLC
TSDF Alt EPA ID:	Not reported
TSDF Alt Name:	Not reported
Waste Code Description:	352 - Other organic solids
RCRA Code:	Not reported
Meth Code:	H141 - Storage, Bulking, And/Or Transfer Off Site--No Treatment/Reovery (H010-H129) Or (H131-H135)
Quantity Tons:	0.05
Waste Quantity:	100
Quantity Unit:	P
Additional Code 1:	Not reported
Additional Code 2:	Not reported
Additional Code 3:	Not reported
Additional Code 4:	Not reported
Additional Code 5:	Not reported
Shipment Date:	20150818
Creation Date:	2/5/2016 22:15:30
Receipt Date:	20150827
Manifest ID:	001090096PSC
Trans EPA ID:	MNS000110924
Trans Name:	STERICYCLE SPECIALTY WASTE SOLUTIONS
Trans 2 EPA ID:	NED986382133
Trans 2 Name:	SMITH SYSTEMS TRANSPORTATION INC
TSDF EPA ID:	NVD980895338
Trans Name:	21ST CENTURY ENVIRONMENTAL MANAGEMENT OF NEVADA LLC
TSDF Alt EPA ID:	Not reported
TSDF Alt Name:	Not reported
Waste Code Description:	331 - Off-specification, aged, or surplus organics
RCRA Code:	D035
Meth Code:	H141 - Storage, Bulking, And/Or Transfer Off Site--No Treatment/Reovery (H010-H129) Or (H131-H135)
Quantity Tons:	0.0065
Waste Quantity:	13
Quantity Unit:	P
Additional Code 1:	D001
Additional Code 2:	Not reported
Additional Code 3:	Not reported
Additional Code 4:	Not reported
Additional Code 5:	Not reported

DRAFT

AUTOZONE #6243 (Continued) **S117843201**

Shipment Date:	20150818
Creation Date:	2/5/2016 22:15:30
Receipt Date:	20150827
Manifest ID:	001090096PSC
Trans EPA ID:	MNS000110924
Trans Name:	STERICYCLE SPECIALTY WASTE SOLUTIONS
Trans 2 EPA ID:	NED986382133
Trans 2 Name:	SMITH SYSTEMS TRANSPORTATION INC
TSDF EPA ID:	NVD980895338
Trans Name:	21ST CENTURY ENVIRONMENTAL MANAGEMENT OF NEVADA LLC
TSDF Alt EPA ID:	Not reported
TSDF Alt Name:	Not reported
Waste Code Description:	331 - Off-specification, aged, or surplus organics
RCRA Code:	D035
Meth Code:	H141 - Storage, Bulking, And/Or Transfer Off Site--No Treatment/Reovery (H010-H129) Or (H131-H135)
Quantity Tons:	0.0025
Waste Quantity:	5
Quantity Unit:	P
Additional Code 1:	D001
Additional Code 2:	Not reported
Additional Code 3:	Not reported
Additional Code 4:	Not reported
Additional Code 5:	Not reported
Shipment Date:	20150818
Creation Date:	2/5/2016 22:15:30
Receipt Date:	20150827
Manifest ID:	001090096PSC
Trans EPA ID:	MNS000110924
Trans Name:	STERICYCLE SPECIALTY WASTE SOLUTIONS
Trans 2 EPA ID:	NED986382133
Trans 2 Name:	SMITH SYSTEMS TRANSPORTATION INC
TSDF EPA ID:	NVD980895338
Trans Name:	21ST CENTURY ENVIRONMENTAL MANAGEMENT OF NEVADA LLC
TSDF Alt EPA ID:	Not reported
TSDF Alt Name:	Not reported
Waste Code Description:	214 - Unspecified solvent mixture
RCRA Code:	D035
Meth Code:	H141 - Storage, Bulking, And/Or Transfer Off Site--No Treatment/Reovery (H010-H129) Or (H131-H135)
Quantity Tons:	0.0095
Waste Quantity:	19
Quantity Unit:	P
Additional Code 1:	D007
Additional Code 2:	D005
Additional Code 3:	D001
Additional Code 4:	Not reported
Additional Code 5:	Not reported
Shipment Date:	20150818
Creation Date:	2/5/2016 22:15:30
Receipt Date:	20150827
Manifest ID:	001090096PSC
Trans EPA ID:	MNS000110924
Trans Name:	STERICYCLE SPECIALTY WASTE SOLUTIONS
Trans 2 EPA ID:	NED986382133

DRAFT

AUTOZONE #6243 (Continued) **S117843201**

Trans 2 Name:	SMITH SYSTEMS TRANSPORTATION INC
TSDF EPA ID:	NVD980895338
Trans Name:	21ST CENTURY ENVIRONMENTAL MANAGEMENT OF NEVADA LLC
TSDF Alt EPA ID:	Not reported
TSDF Alt Name:	Not reported
Waste Code Description:	331 - Off-specification, aged, or surplus organics
RCRA Code:	Not reported
Meth Code:	H141 - Storage, Bulking, And/Or Transfer Off Site--No Treatment/Reovery (H010-H129) Or (H131-H135)
Quantity Tons:	0.009
Waste Quantity:	18
Quantity Unit:	P
Additional Code 1:	Not reported
Additional Code 2:	Not reported
Additional Code 3:	Not reported
Additional Code 4:	Not reported
Additional Code 5:	Not reported
Shipment Date:	20150724
Creation Date:	10/6/2015 22:15:06
Receipt Date:	20150806
Manifest ID:	004786735SKS
Trans EPA ID:	TXR000081205
Trans Name:	SAFETY-KLEEN SYSTEMS INC
Trans 2 EPA ID:	MAD039322250
Trans 2 Name:	CLEAN HARBORS
TSDF EPA ID:	CAD059494310
Trans Name:	CLEAN HARBORS SAN JOSE LLC
TSDF Alt EPA ID:	Not reported
TSDF Alt Name:	Not reported
Waste Code Description:	352 - Other organic solids
RCRA Code:	Not reported
Meth Code:	H141 - Storage, Bulking, And/Or Transfer Off Site--No Treatment/Reovery (H010-H129) Or (H131-H135)
Quantity Tons:	0.075
Waste Quantity:	150
Quantity Unit:	P
Additional Code 1:	Not reported
Additional Code 2:	Not reported
Additional Code 3:	Not reported
Additional Code 4:	Not reported
Additional Code 5:	Not reported
Shipment Date:	20150428
Creation Date:	7/16/2015 22:15:31
Receipt Date:	20150511
Manifest ID:	004788009SKS
Trans EPA ID:	TXR000081205
Trans Name:	SAFETY-KLEEN SYSTEMS INC
Trans 2 EPA ID:	MAD039322250
Trans 2 Name:	CLEAN HARBORS
TSDF EPA ID:	CAD059494310
Trans Name:	CLEAN HARBORS SAN JOSE LLC
TSDF Alt EPA ID:	Not reported
TSDF Alt Name:	Not reported
Waste Code Description:	352 - Other organic solids
RCRA Code:	Not reported

DRAFT

AUTOZONE #6243 (Continued) **S117843201**

Meth Code:	H141 - Storage, Bulking, And/Or Transfer Off Site--No Treatment/Reovery (H010-H129) Or (H131-H135)
Quantity Tons:	0.025
Waste Quantity:	50
Quantity Unit:	P
Additional Code 1:	Not reported
Additional Code 2:	Not reported
Additional Code 3:	Not reported
Additional Code 4:	Not reported
Additional Code 5:	Not reported

SAN JOSE HAZMAT:

Name:	AUTOZONE #6243
Address:	1717 W SAN CARLOS ST
City,State,Zip:	SAN JOSE, CA 95128
Region:	SAN JOSE
File Num:	602299
Class:	Auto Wrecking/Misc Simple Facility

HWTS:

Name:	AUTOZONE #6243
Address:	1717 W SAN CARLOS ST
Address 2:	Not reported
City,State,Zip:	SAN JOSE, CA 951285205
EPA ID:	CAL000399221
Inactive Date:	Not reported
Create Date:	07/25/2014
Last Act Date:	04/08/2021
Mailing Name:	BRYAN BLAIR
Mailing Address:	DEPT 8190, 123 SOUTH FRONT STREET
Mailing Address 2:	Not reported
Mailing City,State,Zip:	MEMPHIS, TN 38103
Owner Name:	AUTO ZONE CORPORTATION
Owner Address:	123 S FRONT ST
Owner Address 2:	Not reported
Owner City,State,Zip:	MEMPHIS, TN 381033607
Contact Name:	BRYAN BLAIR
Contact Address:	DEPT 8190, 123 SOUTH FRONT STREET
Contact Address 2:	Not reported
City,State,Zip:	MEMPHIS, TN 38103

NAICS:

EPA ID:	CAL000399221
Create Date:	2014-07-25 13:50:35.527
NAICS Code:	45299
NAICS Description:	All Other General Merchandise Stores
Issued EPA ID Date:	2014-07-25 13:50:35.52700
Inactive Date:	Not reported
Facility Name:	AUTOZONE #6243
Facility Address:	1717 W SAN CARLOS ST
Facility Address 2:	Not reported
Facility City:	SAN JOSE
Facility County:	Not reported
Facility State:	CA
Facility Zip:	951285205

DRAFT

K76
SSE
1/8-1/4
0.235 mi.
1240 ft.

IA 062613 SCVTA-LIGHT RAIL SUBSTATION 30
MERIDIAN @ SOUTHWEST EX
SAN JOSE, CA 95126

Site 1 of 2 in cluster K

CUPA Listings **S121473323**
N/A

Relative:
Higher

Actual:
123 ft.

CUPA SANTA CLARA:

Name:	IA 062613 SCVTA-LIGHT RAIL SUBSTATION 30
Address:	MERIDIAN @ SOUTHWEST EX
City,State,Zip:	SAN JOSE, CA 95126
Region:	SANTA CLARA
PE#:	2502
Program Description:	HAZMAT STORAGE FACILITY-MINIMAL STORAGE SITE
Program Identifier:	DEH PERMIT-HAZ MAT STORAGE PROGRAM
Latitude:	37.320083
Longitude:	-121.915444
Record ID:	PR0378503
Facility ID:	FA0258489

K77
SSE
1/8-1/4
0.235 mi.
1240 ft.

IA 062613 SCVTA-LIGHT RAIL SUBSTATION 29
WHITE ST @ SAN FERNANDO
SAN JOSE, CA 95126

Site 2 of 2 in cluster K

CUPA Listings **S121473322**
N/A

Relative:
Higher

Actual:
123 ft.

CUPA SANTA CLARA:

Name:	IA 062613 SCVTA-LIGHT RAIL SUBSTATION 29
Address:	WHITE ST @ SAN FERNANDO
City,State,Zip:	SAN JOSE, CA 95126
Region:	SANTA CLARA
PE#:	2502
Program Description:	HAZMAT STORAGE FACILITY-MINIMAL STORAGE SITE
Program Identifier:	DEH PERMIT-HAZ MAT STORAGE PROGRAM
Latitude:	37.320083
Longitude:	-121.915444
Record ID:	PR0378500
Facility ID:	FA0258488

78
West
1/8-1/4
0.237 mi.
1251 ft.

AUTO WAREHOUSE OF SAN JOSE
1660 W SAN CARLOS ST
SAN JOSE, CA 95128

CUPA Listings **S121473475**
N/A

Relative:
Higher

Actual:
121 ft.

CUPA SANTA CLARA:

Name:	AUTO WAREHOUSE OF SAN JOSE
Address:	1660 W SAN CARLOS ST
City,State,Zip:	SAN JOSE, CA 95128
Region:	SANTA CLARA
PE#:	2201
Program Description:	GENERATES WASTE OIL ONLY
Program Identifier:	DEH PERMIT-HAZ WASTE GENERATOR PROGRAM
Latitude:	37.323281
Longitude:	-121.922446
Record ID:	PR0379748
Facility ID:	FA0259195

DRAFT

L79 **CORAZON A BELEN DMD** **CUPA Listings** **S121469304**
NE **1207 PARK AV** **N/A**
1/8-1/4 **SAN JOSE, CA 95126**
0.243 mi.
1284 ft. **Site 1 of 2 in cluster L**

Relative: **Lower**
Actual: **112 ft.**

CUPA SANTA CLARA:

Name:	CORAZON A BELEN DMD
Address:	1207 PARK AV
City,State,Zip:	SAN JOSE, CA 95126
Region:	SANTA CLARA
PE#:	2202
Program Description:	GENERATES < 100 KG/YR
Program Identifier:	DEH PERMIT-HAZ WASTE GENERATOR PROGRAM
Latitude:	37.325732
Longitude:	-121.914416
Record ID:	PR0317331
Facility ID:	FA0205825

L80 **DENTISTRY FOR CHILDREN** **CERS HAZ WASTE** **S107147351**
NE **1201 PARK AV 2** **CUPA Listings** **N/A**
1/8-1/4 **SAN JOSE, CA 95126**
0.247 mi.
1304 ft. **Site 2 of 2 in cluster L**

Relative: **Lower**
Actual: **112 ft.**

CERS HAZ WASTE:

Name:	DENTISTRY FOR CHILDREN
Address:	1201 PARK AV 2
City,State,Zip:	SAN JOSE, CA 95126
Site ID:	24764
CERS ID:	10344877
CERS Description:	Hazardous Waste Generator

Violations:

Site ID:	24764
Site Name:	DENTISTRY FOR CHILDREN
Violation Date:	05-25-2017
Citation:	22 CCR 12 66262.11 - California Code of Regulations, Title 22, Chapter 12, Section(s) 66262.11
Violation Description:	Failure to determine if wastes generated are hazardous waste by using generator knowledge or applying testing method.
Violation Notes:	Facility currently has EpiPens containing epinephrine as the sole active ingredient. Facility has not plan in place for how to manage EpiPens when they become hazardous waste upon expiration. Facility uses gauze soaked in isopropyl alcohol to clean trays before disposing of gauze. During the inspection, one sample gauze was observed to release free liquids. Any gauze that releases free liquids at the point that it becomes a waste must be managed as a hazardous waste and must be accumulated in a closed, labeled container. Ensure that gauze is not allowed to dry out to avoid management as a hazardous waste.
Violation Division:	Santa Clara County Environmental Health
Violation Program:	HW
Violation Source:	CERS

Site ID:	24764
Site Name:	DENTISTRY FOR CHILDREN
Violation Date:	05-25-2017
Citation:	22 CCR 12 66262.12 - California Code of Regulations, Title 22, Chapter 12, Section(s) 66262.12
Violation Description:	Failure to obtain an Identification Number prior to treating, storing,

DRAFT

DENTISTRY FOR CHILDREN (Continued) **S107147351**

	disposing of, transporting or offering for transportation any hazardous waste.
Violation Notes:	EPA ID number CAL000231632 is currently inactive. Mr. Delgado was given DTSC form 1358 at the time of inspection.
Violation Division:	Santa Clara County Environmental Health
Violation Program:	HW
Violation Source:	CERS

Evaluation:

Eval General Type:	Compliance Evaluation Inspection
Eval Date:	05-25-2017
Violations Found:	Yes
Eval Type:	Routine done by local agency
Eval Notes:	Facility generates waste photographic fixer and developer from x-ray processing. Facility has 1x5 gallon developer waste and 1x5 gallon fixer waste on-site in closed containers. Facility does not use cold sterile solutions (steam autoclave only). Ultrasonic bath uses enzymatic tablets. Surfaces are disinfected with non-saturated cavicide wipes and spray from spray bottles is used before expiration. Mr. Delgado was advised that any wipe saturated with cavicide or any expired cavicide must be managed as a hazardous waste. Facility does not generate hazardous waste from tooth whitening or tartar and stain removal. Amalgam is mailed back annually and lead bite wings are recycled by the company that takes fixer and developer waste (receipts reviewed). Facility does not dispense pharmaceuticals and disposes of lidocaine in accordance with medical waste management regulations. Facility has an up-to-date emergency posting, spill kit, and annually serviced fire [Truncated]
Eval Division:	Santa Clara County Environmental Health
Eval Program:	HW
Eval Source:	CERS

Affiliation:

Affiliation Type Desc:	CUPA District
Entity Name:	Santa Clara County Environmental Health
Entity Title:	Not reported
Affiliation Address:	1555 Berger Drive, Suite 300
Affiliation City:	San Jose
Affiliation State:	CA
Affiliation Country:	Not reported
Affiliation Zip:	95112-2716
Affiliation Phone:	(408) 918-3400

Affiliation Type Desc:	Facility Mailing Address
Entity Name:	Mailing Address
Entity Title:	Not reported
Affiliation Address:	1201 PARK AV #2
Affiliation City:	SAN JOSE
Affiliation State:	CA
Affiliation Country:	Not reported
Affiliation Zip:	95126
Affiliation Phone:	Not reported

Affiliation Type Desc:	Parent Corporation
Entity Name:	DENTISTRY FOR CHILDREN
Entity Title:	Not reported

DRAFT

DENTISTRY FOR CHILDREN (Continued) **S107147351**

Affiliation Address: Not reported
Affiliation City: Not reported
Affiliation State: Not reported
Affiliation Country: Not reported
Affiliation Zip: Not reported
Affiliation Phone: Not reported

CUPA SANTA CLARA:
Name: DENTISTRY FOR CHILDREN
Address: 1201 PARK AV 2
City,State,Zip: SAN JOSE, CA 95126
Region: SANTA CLARA
PE#: 2271
Program Description: SILVER WASTE ONLY <100 KG/YR
Program Identifier: DEH PERMIT-HAZ WASTE GENERATOR PROGRAM
Latitude: 37.310094
Longitude: -121.908391
Record ID: PR0330480
Facility ID: FA0254779

M81 **WALGREENS #3754** **CERS HAZ WASTE** **S109433333**
ENE **1399 W SAN CARLOS ST** **CUPA Listings** **N/A**
1/8-1/4 **SAN JOSE, CA 95126** **CERS**
0.250 mi.
1318 ft. **Site 1 of 5 in cluster M**

Relative:
Lower

Actual:
115 ft.

CERS HAZ WASTE:
Name: WALGREENS #3754
Address: 1399 W SAN CARLOS ST
City,State,Zip: SAN JOSE, CA 95126
Site ID: 84226
CERS ID: 10121857
CERS Description: Hazardous Waste Generator

CUPA SANTA CLARA:
Name: WALGREENS #3754
Address: 1399 W SAN CARLOS ST
City,State,Zip: SAN JOSE, CA 95126
Region: SANTA CLARA
PE#: 2206
Program Description: GENERATES 5 TO <25 TONS/YR
Program Identifier: DEH PERMIT-HAZ WASTE GENERATOR PROGRAM
Latitude: 37.3239226
Longitude: -121.9133002
Record ID: PR0360663
Facility ID: FA0276927

Name: WALGREENS #3754
Address: 1399 W SAN CARLOS ST
City,State,Zip: SAN JOSE, CA 95126
Region: SANTA CLARA
PE#: 2206
Program Description: GENERATES 5 TO <25 TONS/YR
Program Identifier: DEH PERMIT-HAZ WASTE GENERATOR PROGRAM
Latitude: 37.3239226
Longitude: -121.9133002

DRAFT

WALGREENS #3754 (Continued) **S109433333**

Record ID: PR0340077
Facility ID: FA0276927

Name: WALGREENS #3754
Address: 1399 W SAN CARLOS ST
City,State,Zip: SAN JOSE, CA 95126
Region: SANTA CLARA
PE#: Not reported
Program Description: HMBP FACILITY, 1-3 CHEMICALS
Program Identifier: DEH PERMIT-HAZ MAT BUSINESS PLAN PROGRAM
Latitude: 37.3239226
Longitude: -121.9133002
Record ID: PR0396655
Facility ID: FA0276927

CERS:
Name: WALGREENS #3754
Address: 1399 W SAN CARLOS ST
City,State,Zip: SAN JOSE, CA 95126
Site ID: 84226
CERS ID: 10121857
CERS Description: Chemical Storage Facilities

Evaluation:
Eval General Type: Compliance Evaluation Inspection
Eval Date: 06-23-2017
Violations Found: No
Eval Type: Routine done by local agency
Eval Notes: Reviewed the Hazardous Materials Business Plan (HMBP) on the CERS website that was last certified on 2-10-17. Reviewed HMBP training records on safety procedures in the event of a release or threatened release of a hazardous material.
Eval Division: Santa Clara County Environmental Health
Eval Program: HMRRP
Eval Source: CERS

Eval General Type: Compliance Evaluation Inspection
Eval Date: 06-23-2017
Violations Found: No
Eval Type: Routine done by local agency
Eval Notes: The following minor violation was corrected during this inspection: G211 Emergency Information Posted. Facility posted emergency response information next to the telephone during the inspection. Facility has emergency response equipment in the hazardous waste storage area including spill absorbent and fire extinguishers. Hazardous waste manifests were reviewed for past three years. Training is provided on proper hazardous waste handling for employees responsible for hazardous waste management. mgr.03754@store.walgreens.com
Eval Division: Santa Clara County Environmental Health
Eval Program: HW
Eval Source: CERS

Coordinates:
Site ID: 84226
Facility Name: WALGREENS #3754
Env Int Type Code: HWG
Program ID: 10121857

DRAFT

WALGREENS #3754 (Continued) **S109433333**

Coord Name: Not reported
Ref Point Type Desc: Center of a facility or station.
Latitude: 37.323930
Longitude: -121.913230

Affiliation:
Affiliation Type Desc: Document Preparer
Entity Name: Crystalyn Dogui-is, On behalf of Walgreen Co.
Entity Title: Not reported
Affiliation Address: Not reported
Affiliation City: Not reported
Affiliation State: Not reported
Affiliation Country: Not reported
Affiliation Zip: Not reported
Affiliation Phone: Not reported

Affiliation Type Desc: CUPA District
Entity Name: Santa Clara County Environmental Health
Entity Title: Not reported
Affiliation Address: 1555 Berger Drive, Suite 300
Affiliation City: San Jose
Affiliation State: CA
Affiliation Country: Not reported
Affiliation Zip: 95112-2716
Affiliation Phone: (408) 918-3400

Affiliation Type Desc: Environmental Contact
Entity Name: Verisk 3E, Regulatory Department/Walgreen Co.
Entity Title: Not reported
Affiliation Address: 3207 Grey Hawk Court, Suite 200
Affiliation City: Carlsbad
Affiliation State: CA
Affiliation Country: Not reported
Affiliation Zip: 92010
Affiliation Phone: Not reported

Affiliation Type Desc: Parent Corporation
Entity Name: Walgreens
Entity Title: Not reported
Affiliation Address: Not reported
Affiliation City: Not reported
Affiliation State: Not reported
Affiliation Country: Not reported
Affiliation Zip: Not reported
Affiliation Phone: Not reported

Affiliation Type Desc: Facility Mailing Address
Entity Name: Mailing Address
Entity Title: Not reported
Affiliation Address: Verisk 3E, Regulatory/Walgreen Co.,3207 Grey Hawk Court, Suite 200
Affiliation City: Carlsbad
Affiliation State: CA
Affiliation Country: Not reported
Affiliation Zip: 92010
Affiliation Phone: Not reported

Affiliation Type Desc: Identification Signer

DRAFT

WALGREENS #3754 (Continued) **S109433333**

Entity Name:	Crystalyn Dogui-is, on behalf of Walgreen Co.
Entity Title:	Regulatory Compliance Specialist II, Verisk 3E
Affiliation Address:	Not reported
Affiliation City:	Not reported
Affiliation State:	Not reported
Affiliation Country:	Not reported
Affiliation Zip:	Not reported
Affiliation Phone:	Not reported
Affiliation Type Desc:	Legal Owner
Entity Name:	Walgreen Co.
Entity Title:	Not reported
Affiliation Address:	200 Wilmot Road
Affiliation City:	Deerfield
Affiliation State:	IL
Affiliation Country:	United States
Affiliation Zip:	60015
Affiliation Phone:	(847) 914-2264
Affiliation Type Desc:	Operator
Entity Name:	Walgreen Co.
Entity Title:	Not reported
Affiliation Address:	Not reported
Affiliation City:	Not reported
Affiliation State:	Not reported
Affiliation Country:	Not reported
Affiliation Zip:	Not reported
Affiliation Phone:	(847) 914-2264
Affiliation Type Desc:	Property Owner
Entity Name:	ALFRED E BENZO /MADELYN BENZO TRUSTEES
Entity Title:	Not reported
Affiliation Address:	15630 ALUM ROCK AVE
Affiliation City:	SAN JOSE
Affiliation State:	CA
Affiliation Country:	United States
Affiliation Zip:	95127
Affiliation Phone:	(408) 292-1166

M82 **WALGREENS 3754** **RCRA NonGen / NLR** **1026721244**
ENE **1399 W SAN CARLOS** **CAL000163899**
1/8-1/4 **SAN JOSE, CA 95126**
0.250 mi.
1318 ft. **Site 2 of 5 in cluster M**

Relative: RCRA NonGen / NLR:
Lower

Actual: Date Form Received by Agency:		2021-03-09 00:00:00.0
115 ft. Handler Name:	WALGREENS 3754	
Handler Address:		1399 W SAN CARLOS
Handler City,State,Zip:		SAN JOSE, CA 95126
EPA ID:		CAL000163899
Contact Name:		AMBER DURKIN
Contact Address:		WILMOT RD MS 1434
Contact City,State,Zip:		DEERFIELD, IL 60015
Contact Telephone:		847-964-8816
Contact Fax:		Not reported
Contact Email:		AMBER.DURKIN@WALGREENS.COM

DRAFT

WALGREENS 3754 (Continued) **1026721244**

Contact Title:	Not reported
EPA Region:	09
Land Type:	Not reported
Federal Waste Generator Description:	Not a generator, verified
Non-Notifier:	Not reported
Biennial Report Cycle:	Not reported
Accessibility:	Not reported
Active Site Indicator:	Not reported
State District Owner:	Not reported
State District:	Not reported
Mailing Address:	WILMOT RD MS 1434
Mailing City,State,Zip:	DEERFIELD, IL 60015
Owner Name:	Not reported
Owner Type:	Not reported
Operator Name:	WALGREENS CO
Operator Type:	Other
Short-Term Generator Activity:	No
Importer Activity:	No
Mixed Waste Generator:	No
Transporter Activity:	No
Transfer Facility Activity:	No
Recycler Activity with Storage:	No
Small Quantity On-Site Burner Exemption:	No
Smelting Melting and Refining Furnace Exemption:	No
Underground Injection Control:	No
Off-Site Waste Receipt:	No
Universal Waste Indicator:	No
Universal Waste Destination Facility:	No
Federal Universal Waste:	No
Active Site Fed-Reg Treatment Storage and Disposal Facility:	Not reported
Active Site Converter Treatment storage and Disposal Facility:	Not reported
Active Site State-Reg Treatment Storage and Disposal Facility:	Not reported
Active Site State-Reg Handler:	---
Federal Facility Indicator:	Not reported
Hazardous Secondary Material Indicator:	N
Sub-Part K Indicator:	Not reported
Commercial TSD Indicator:	No
Treatment Storage and Disposal Type:	Not reported
2018 GPRA Permit Baseline:	Not on the Baseline
2018 GPRA Renewals Baseline:	Not on the Baseline
Permit Renewals Workload Universe:	Not reported
Permit Workload Universe:	Not reported
Permit Progress Universe:	Not reported
Post-Closure Workload Universe:	Not reported
Closure Workload Universe:	Not reported
202 GPRA Corrective Action Baseline:	No
Corrective Action Workload Universe:	No
Subject to Corrective Action Universe:	No
Non-TSDFs Where RCRA CA has Been Imposed Universe:	No
TSDFs Potentially Subject to CA Under 3004 (u)/(v) Universe:	No
TSDFs Only Subject to CA under Discretionary Auth Universe:	No
Corrective Action Priority Ranking:	No NCAPS ranking
Environmental Control Indicator:	No
Institutional Control Indicator:	No
Human Exposure Controls Indicator:	N/A
Groundwater Controls Indicator:	N/A
Operating TSDF Universe:	Not reported

DRAFT

WALGREENS 3754 (Continued) **1026721244**

Full Enforcement Universe:	Not reported
Significant Non-Complier Universe:	No
Unaddressed Significant Non-Complier Universe:	No
Addressed Significant Non-Complier Universe:	No
Significant Non-Complier With a Compliance Schedule Universe:	No
Financial Assurance Required:	Not reported
Handler Date of Last Change:	2021-03-09 11:38:14.0
Recognized Trader-Importer:	No
Recognized Trader-Exporter:	No
Importer of Spent Lead Acid Batteries:	No
Exporter of Spent Lead Acid Batteries:	No
Recycler Activity Without Storage:	No
Manifest Broker:	No
Sub-Part P Indicator:	No

Handler - Owner Operator:

Owner/Operator Indicator:	Operator
Owner/Operator Name:	WALGREENS CO
Legal Status:	Other
Date Became Current:	Not reported
Date Ended Current:	Not reported
Owner/Operator Address:	104 WILMOT RD MS 1434
Owner/Operator City,State,Zip:	DEERFIELD, IL 60015
Owner/Operator Telephone:	Not reported
Owner/Operator Telephone Ext:	Not reported
Owner/Operator Fax:	Not reported
Owner/Operator Email:	Not reported

Historic Generators:

Receive Date:	2021-03-09 00:00:00.0
Handler Name: WALGREENS 3754	
Federal Waste Generator Description:	Not a generator, verified
State District Owner:	Not reported
Large Quantity Handler of Universal Waste:	No
Recognized Trader Importer:	No
Recognized Trader Exporter:	No
Spent Lead Acid Battery Importer:	No
Spent Lead Acid Battery Exporter:	No
Current Record:	Yes
Non Storage Recycler Activity:	No
Electronic Manifest Broker:	No

List of NAICS Codes and Descriptions:

NAICS Codes:	No NAICS Codes Found

Facility Has Received Notices of Violations:

Violations:	No Violations Found

Evaluation Action Summary:

Evaluations:	No Evaluations Found

DRAFT

M83 **WALGREENS #3754** **RCRA-VSQG** **1001122752**
ENE **1399 W SAN CARLOS ST** **FINDS** **CAR000015859**
1/8-1/4 **SAN JOSE, CA 95126** **ECHO**
0.250 mi. **HAZMAT**
1318 ft. **Site 3 of 5 in cluster M**

Relative: **Lower**
Actual: **115 ft.**

RCRA-VSQG:

Date Form Received by Agency:		2020-08-13 00:00:00.0
Handler Name:	WALGREENS #3754	
Handler Address:		1399 W SAN CARLOS ST
Handler City,State,Zip:		SAN JOSE, CA 95126
EPA ID:		CAR000015859
Contact Name:		AMBER DURKIN
Contact Address:		WILMOT RD, 5TH FL, MS#1450
Contact City,State,Zip:		DEERFIELD, IL 60015
Contact Telephone:		847-964-8816
Contact Fax:		760-918-4025
Contact Email:		AMBER.DURKIN@WALGREENS.COM
Contact Title:		APS SAFETY MANAGER, NON-RETAIL / SUPPLY CHAIN
EPA Region:		09
Land Type:		Private
Federal Waste Generator Description:		Conditionally Exempt Small Quantity Generator
Non-Notifier:		Not reported
Biennial Report Cycle:		2019
Accessibility:		Not reported
Active Site Indicator:		Handler Activities
State District Owner:		Not reported
State District:		Not reported
Mailing Address:		GREYHAWK CT. SUITE 200
Mailing City,State,Zip:		CARLSBAD, CA 92010
Owner Name:		ALFRED BENZO
Owner Type:		Private
Operator Name:		WALGREEN CO.
Operator Type:		Private
Short-Term Generator Activity:		No
Importer Activity:		No
Mixed Waste Generator:		No
Transporter Activity:		No
Transfer Facility Activity:		No
Recycler Activity with Storage:		No
Small Quantity On-Site Burner Exemption:		No
Smelting Melting and Refining Furnace Exemption:		No
Underground Injection Control:		No
Off-Site Waste Receipt:		No
Universal Waste Indicator:		No
Universal Waste Destination Facility:		No
Federal Universal Waste:		No
Active Site Fed-Reg Treatment Storage and Disposal Facility:		Not reported
Active Site Converter Treatment storage and Disposal Facility:		Not reported
Active Site State-Reg Treatment Storage and Disposal Facility:		Not reported
Active Site State-Reg Handler:		---
Federal Facility Indicator:		Not reported
Hazardous Secondary Material Indicator:		N
Sub-Part K Indicator:		Not reported
Commercial TSD Indicator:		No
Treatment Storage and Disposal Type:		Not reported
2018 GPRA Permit Baseline:		Not on the Baseline
2018 GPRA Renewals Baseline:		Not on the Baseline
Permit Renewals Workload Universe:		Not reported

DRAFT

WALGREENS #3754 (Continued) **1001122752**

Permit Workload Universe:	Not reported
Permit Progress Universe:	Not reported
Post-Closure Workload Universe:	Not reported
Closure Workload Universe:	Not reported
202 GPRA Corrective Action Baseline:	No
Corrective Action Workload Universe:	No
Subject to Corrective Action Universe:	No
Non-TSDFs Where RCRA CA has Been Imposed Universe:	No
TSDFs Potentially Subject to CA Under 3004 (u)/(v) Universe:	No
TSDFs Only Subject to CA under Discretionary Auth Universe:	No
Corrective Action Priority Ranking:	No NCAPS ranking
Environmental Control Indicator:	No
Institutional Control Indicator:	No
Human Exposure Controls Indicator:	N/A
Groundwater Controls Indicator:	N/A
Operating TSDF Universe:	Not reported
Full Enforcement Universe:	Not reported
Significant Non-Complier Universe:	No
Unaddressed Significant Non-Complier Universe:	No
Addressed Significant Non-Complier Universe:	No
Significant Non-Complier With a Compliance Schedule Universe:	No
Financial Assurance Required:	Not reported
Handler Date of Last Change:	2020-10-16 16:55:11.0
Recognized Trader-Importer:	No
Recognized Trader-Exporter:	No
Importer of Spent Lead Acid Batteries:	No
Exporter of Spent Lead Acid Batteries:	No
Recycler Activity Without Storage:	No
Manifest Broker:	No
Sub-Part P Indicator:	No

Biennial: List of Years
Year: 2019

Click Here for Biennial Reporting System Data:
Year: 2013

Click Here for Biennial Reporting System Data:
Year: 2001

Click Here for Biennial Reporting System Data:

Hazardous Waste Summary:

Waste Code:	D001
Waste Description:	IGNITABLE WASTE
Waste Code:	D002
Waste Description:	CORROSIVE WASTE
Waste Code:	D005
Waste Description:	BARIUM
Waste Code:	D007
Waste Description:	CHROMIUM
Waste Code:	D009

DRAFT

WALGREENS #3754 (Continued) **1001122752**

Waste Description: MERCURY

Waste Code: D010
Waste Description: SELENIUM

Waste Code: D016
Waste Description: 2,4-D (2,4-DICHLOROPHENOXYACETIC ACID)

Waste Code: D022
Waste Description: CHLOROFORM

Waste Code: D024
Waste Description: M-CRESOL

Waste Code: P001
Waste Description: 2H-1-BENZOPYRAN-2-ONE, 4-HYDROXY-3-(3-OXO-1-PHENYLBUTYL)-, & SALTS, WHEN PRESENT AT CONCENTRATIONS GREATER THAN 0.3% (OR) WARFARIN, & SALTS, WHEN PRESENT AT CONCENTRATIONS GREATER THAN 0.3%

Waste Code: P075
Waste Description: NICOTINE, & SALTS (OR) PYRIDINE, 3-(1-METHYL-2-PYRROLIDINYL)-,(S)-, & SALTS

Waste Code: U034
Waste Description: ACETALDEHYDE, TRICHLORO- (OR) CHLORAL

Waste Code: U058
Waste Description: 2H-1,3,2-OXAZAPHOSPHORIN-2-AMINE, N,N-BIS(2-CHLOROETHYL)TETRAHYDRO-, 2-OXIDE (OR) CYCLOPHOSPHAMIDE

Waste Code: U129
Waste Description: CYCLOHEXANE, 1,2,3,4,5,6-HEXACHLORO-, (1ALPHA, 2ALPHA, 3BETA, 4ALPHA, 5ALPHA, 6BETA)- (OR) LINDANE

Waste Code: U150
Waste Description: L-PHENYLALANINE, 4-[BIS(2-CHLOROETHYL)AMINO]- (OR) MELPHALAN

Waste Code: U165
Waste Description: NAPHTHALENE

Waste Code: U188
Waste Description: PHENOL

Waste Code: U205
Waste Description: SELENIUM SULFIDE (OR) SELENIUM SULFIDE SES2 (R,T)

Handler - Owner Operator:
Owner/Operator Indicator: Operator
Owner/Operator Name: WALGREEN CO.
Legal Status: Private
Date Became Current: 2002-11-07 00:00:00.
Date Ended Current: Not reported
Owner/Operator Address: 200 WILMONT RD.
Owner/Operator City,State,Zip: DEERFIELD, IL 60015
Owner/Operator Telephone: Not reported
Owner/Operator Telephone Ext: Not reported
Owner/Operator Fax: Not reported

DRAFT

WALGREENS #3754 (Continued) **1001122752**

Owner/Operator Email: Not reported

Owner/Operator Indicator: Operator
Owner/Operator Name: WALGREEN CO
Legal Status: Private
Date Became Current: 2002-11-07 00:00:00.
Date Ended Current: Not reported
Owner/Operator Address: Not reported
Owner/Operator City,State,Zip: Not reported
Owner/Operator Telephone: Not reported
Owner/Operator Telephone Ext: Not reported
Owner/Operator Fax: Not reported
Owner/Operator Email: Not reported

Owner/Operator Indicator: Owner
Owner/Operator Name: ALFRED BENZO
Legal Status: Private
Date Became Current: 2002-11-07 00:00:00.
Date Ended Current: Not reported
Owner/Operator Address: 15630 ALUM ROCK AVE
Owner/Operator City,State,Zip: SAN JOSE, CA 95127
Owner/Operator Telephone: 408-292-1166
Owner/Operator Telephone Ext: Not reported
Owner/Operator Fax: Not reported
Owner/Operator Email: Not reported

Owner/Operator Indicator: Owner
Owner/Operator Name: WALGREENS 3754
Legal Status: Private
Date Became Current: Not reported
Date Ended Current: Not reported
Owner/Operator Address: 1399 W SAN CARLOS
Owner/Operator City,State,Zip: SAN JOSE, CA 95126
Owner/Operator Telephone: 408-971-3090
Owner/Operator Telephone Ext: Not reported
Owner/Operator Fax: Not reported
Owner/Operator Email: Not reported

Owner/Operator Indicator: Owner
Owner/Operator Name: ALFRED BENZO
Legal Status: Private
Date Became Current: 2002-11-07 00:00:00.
Date Ended Current: Not reported
Owner/Operator Address: 15630 ALUM ROCK AVE
Owner/Operator City,State,Zip: SAN JOSE, CA 95127
Owner/Operator Telephone: Not reported
Owner/Operator Telephone Ext: Not reported
Owner/Operator Fax: Not reported
Owner/Operator Email: Not reported

Historic Generators:
Receive Date: 2014-06-09 00:00:00.0
Handler Name: WALGREENS #3754
Federal Waste Generator Description: Small Quantity Generator
State District Owner: Not reported
Large Quantity Handler of Universal Waste: No
Recognized Trader Importer: No

DRAFT

WALGREENS #3754 (Continued) **1001122752**

Recognized Trader Exporter:	No
Spent Lead Acid Battery Importer:	No
Spent Lead Acid Battery Exporter:	No
Current Record:	No
Non Storage Recycler Activity:	Not reported
Electronic Manifest Broker:	Not reported

Receive Date:	2020-08-13 00:00:00.0
Handler Name: WALGREENS #3754	
Federal Waste Generator Description:	Conditionally Exempt Small Quantity Generator
State District Owner:	Not reported
Large Quantity Handler of Universal Waste:	No
Recognized Trader Importer:	No
Recognized Trader Exporter:	No
Spent Lead Acid Battery Importer:	No
Spent Lead Acid Battery Exporter:	No
Current Record:	Yes
Non Storage Recycler Activity:	No
Electronic Manifest Broker:	No

Receive Date:	1996-10-24 00:00:00.0
Handler Name: WALGREENS 3754	
Federal Waste Generator Description:	Small Quantity Generator
State District Owner:	Not reported
Large Quantity Handler of Universal Waste:	No
Recognized Trader Importer:	No
Recognized Trader Exporter:	No
Spent Lead Acid Battery Importer:	No
Spent Lead Acid Battery Exporter:	No
Current Record:	No
Non Storage Recycler Activity:	Not reported
Electronic Manifest Broker:	Not reported

Receive Date:	2002-02-07 00:00:00.0
Handler Name: WALGREENS 3754	
Federal Waste Generator Description:	Large Quantity Generator
State District Owner:	Not reported
Large Quantity Handler of Universal Waste:	No
Recognized Trader Importer:	No
Recognized Trader Exporter:	No
Spent Lead Acid Battery Importer:	No
Spent Lead Acid Battery Exporter:	No
Current Record:	No
Non Storage Recycler Activity:	Not reported
Electronic Manifest Broker:	Not reported

List of NAICS Codes and Descriptions:

NAICS Code:	44611
NAICS Description:	PHARMACIES AND DRUG STORES

NAICS Code:	446110
NAICS Description:	PHARMACIES AND DRUG STORES

NAICS Code:	812922
NAICS Description:	ONE-HOUR PHOTOFINISHING

DRAFT

WALGREENS #3754 (Continued) **1001122752**

Facility Has Received Notices of Violations:
Violations: No Violations Found

Evaluation Action Summary:
Evaluations: No Evaluations Found

FINDS:
Registry ID: 110002914570

Click Here:

Environmental Interest/Information System:
California Hazardous Waste Tracking System - Datamart (HWTS-DATAMART) provides California with information on hazardous waste shipments for generators, transporters, and treatment, storage, and disposal facilities.
RCRAInfo is a national information system that supports the Resource Conservation and Recovery Act (RCRA) program through the tracking of events and activities related to facilities that generate, transport, and treat, store, or dispose of hazardous waste. RCRAInfo allows RCRA program staff to track the notification, permit, compliance, and corrective action activities required under RCRA.
STATE MASTER
HAZARDOUS WASTE BIENNIAL REPORTER

Click this hyperlink while viewing on your computer to access additional FINDS: detail in the EDR Site Report.

ECHO:

Envid:	1001122752
Registry ID:	Not reported
DFR URL:	http://echo.epa.gov/detailed-facility-report?fid=CAL000163899
Name:	WALGREENS 3754
Address:	1399 W SAN CARLOS
City,State,Zip:	SAN JOSE, CA 95126

Envid:	1001122752
Registry ID:	110002914570
DFR URL:	http://echo.epa.gov/detailed-facility-report?fid=110002914570
Name:	WALGREENS #3754
Address:	1399 W SAN CARLOS
City,State,Zip:	SAN JOSE, CA 95126

SAN JOSE HAZMAT:

Name:	WALGREEN #3754
Address:	1399 W SAN CARLOS ST
City,State,Zip:	SAN JOSE, CA 95126
Region:	SAN JOSE
File Num:	440031
Class:	Auto Wrecking/Misc Simple Facility

DRAFT

N84 **BERT MARTIN'S BODY SHOP** **RCRA-SQG** **1000393013**
SE **403 MERIDIAN AVE** **FINDS** **CAD981170350**
1/8-1/4 **SAN JOSE, CA 95126** **ECHO**
0.250 mi.
1318 ft. **Site 1 of 2 in cluster N**

Relative: **Higher**
Actual: **121 ft.**

RCRA-SQG:

Date Form Received by Agency:	1986-01-16 00:00:00.0
Handler Name:	BERT MARTIN'S BODY SHOP
Handler Address:	403 MERIDIAN AVE
Handler City,State,Zip:	SAN JOSE, CA 95126
EPA ID:	CAD981170350
Contact Name:	ENVIRONMENTAL MANAGER
Contact Address:	403 MERIDIAN AVE
Contact City,State,Zip:	SAN JOSE, CA 95126
Contact Telephone:	408-286-3050
Contact Fax:	Not reported
Contact Email:	Not reported
Contact Title:	Not reported
EPA Region:	09
Land Type:	Not reported
Federal Waste Generator Description:	Small Quantity Generator
Non-Notifier:	Not reported
Biennial Report Cycle:	Not reported
Accessibility:	Not reported
Active Site Indicator:	Handler Activities
State District Owner:	CA
State District:	2
Mailing Address:	MERIDIAN AVE
Mailing City,State,Zip:	SAN JOSE, CA 95126
Owner Name:	BERT MARTIN
Owner Type:	Private
Operator Name:	NOT REQUIRED
Operator Type:	Private
Short-Term Generator Activity:	No
Importer Activity:	No
Mixed Waste Generator:	No
Transporter Activity:	No
Transfer Facility Activity:	No
Recycler Activity with Storage:	No
Small Quantity On-Site Burner Exemption:	No
Smelting Melting and Refining Furnace Exemption:	No
Underground Injection Control:	No
Off-Site Waste Receipt:	No
Universal Waste Indicator:	No
Universal Waste Destination Facility:	No
Federal Universal Waste:	No
Active Site Fed-Reg Treatment Storage and Disposal Facility:	Not reported
Active Site Converter Treatment storage and Disposal Facility:	Not reported
Active Site State-Reg Treatment Storage and Disposal Facility:	Not reported
Active Site State-Reg Handler:	---
Federal Facility Indicator:	Not reported
Hazardous Secondary Material Indicator:	NN
Sub-Part K Indicator:	Not reported
Commercial TSD Indicator:	No
Treatment Storage and Disposal Type:	Not reported
2018 GPRA Permit Baseline:	Not on the Baseline
2018 GPRA Renewals Baseline:	Not on the Baseline
Permit Renewals Workload Universe:	Not reported

DRAFT

BERT MARTIN'S BODY SHOP (Continued) **1000393013**

Permit Workload Universe:	Not reported
Permit Progress Universe:	Not reported
Post-Closure Workload Universe:	Not reported
Closure Workload Universe:	Not reported
202 GPRA Corrective Action Baseline:	No
Corrective Action Workload Universe:	No
Subject to Corrective Action Universe:	No
Non-TSDFs Where RCRA CA has Been Imposed Universe:	No
TSDFs Potentially Subject to CA Under 3004 (u)/(v) Universe:	No
TSDFs Only Subject to CA under Discretionary Auth Universe:	No
Corrective Action Priority Ranking:	No NCAPS ranking
Environmental Control Indicator:	No
Institutional Control Indicator:	No
Human Exposure Controls Indicator:	N/A
Groundwater Controls Indicator:	N/A
Operating TSDF Universe:	Not reported
Full Enforcement Universe:	Not reported
Significant Non-Complier Universe:	No
Unaddressed Significant Non-Complier Universe:	No
Addressed Significant Non-Complier Universe:	No
Significant Non-Complier With a Compliance Schedule Universe:	No
Financial Assurance Required:	Not reported
Handler Date of Last Change:	2000-09-15 17:29:26.0
Recognized Trader-Importer:	No
Recognized Trader-Exporter:	No
Importer of Spent Lead Acid Batteries:	No
Exporter of Spent Lead Acid Batteries:	No
Recycler Activity Without Storage:	Not reported
Manifest Broker:	Not reported
Sub-Part P Indicator:	No

Handler - Owner Operator:

Owner/Operator Indicator:	Owner
Owner/Operator Name:	BERT MARTIN
Legal Status:	Private
Date Became Current:	Not reported
Date Ended Current:	Not reported
Owner/Operator Address:	NOT REQUIRED
Owner/Operator City,State,Zip:	NOT REQUIRED, ME 99999
Owner/Operator Telephone:	415-555-1212
Owner/Operator Telephone Ext:	Not reported
Owner/Operator Fax:	Not reported
Owner/Operator Email:	Not reported

Owner/Operator Indicator:	Operator
Owner/Operator Name:	NOT REQUIRED
Legal Status:	Private
Date Became Current:	Not reported
Date Ended Current:	Not reported
Owner/Operator Address:	NOT REQUIRED
Owner/Operator City,State,Zip:	NOT REQUIRED, ME 99999
Owner/Operator Telephone:	415-555-1212
Owner/Operator Telephone Ext:	Not reported
Owner/Operator Fax:	Not reported
Owner/Operator Email:	Not reported

DRAFT

BERT MARTIN'S BODY SHOP (Continued) **1000393013**

Historic Generators:
- Receive Date: 1986-01-16 00:00:00.0
- Handler Name: BERT MARTIN'S BODY SHOP
- Federal Waste Generator Description: Small Quantity Generator
- State District Owner: CA
- Large Quantity Handler of Universal Waste: No
- Recognized Trader Importer: No
- Recognized Trader Exporter: No
- Spent Lead Acid Battery Importer: No
- Spent Lead Acid Battery Exporter: No
- Current Record: Yes
- Non Storage Recycler Activity: Not reported
- Electronic Manifest Broker: Not reported

List of NAICS Codes and Descriptions:
- NAICS Codes: No NAICS Codes Found

Facility Has Received Notices of Violations:
- Violations: No Violations Found

Evaluation Action Summary:
- Evaluations: No Evaluations Found

FINDS:
- Registry ID: 110002681205

Click Here:

Environmental Interest/Information System:

RCRAInfo is a national information system that supports the Resource Conservation and Recovery Act (RCRA) program through the tracking of events and activities related to facilities that generate, transport, and treat, store, or dispose of hazardous waste. RCRAInfo allows RCRA program staff to track the notification, permit, compliance, and corrective action activities required under RCRA.

Click this hyperlink while viewing on your computer to access additional FINDS: detail in the EDR Site Report.

ECHO:
- Envid: 1000393013
- Registry ID: 110002681205
- DFR URL: http://echo.epa.gov/detailed-facility-report?fid=110002681205
- Name: BERT MARTIN'S BODY SHOP
- Address: 403 MERIDIAN AVE
- City,State,Zip: SAN JOSE, CA 95126

DRAFT

N85
SE
1/4-1/2
0.272 mi.
1435 ft.

Relative: Higher

Actual: 120 ft.

A.J. SERVICE STATION
404 MERIDIAN AVE
SAN JOSE, CA 95150

Site 2 of 2 in cluster N

Database(s): LUST, HIST LUST, SWEEPS UST, Cortese, HIST CORTESE, CERS

EDR ID Number: S102628258
EPA ID Number: N/A

LUST:

Name:	A.J. SERVICE STATION
Address:	404 MERIDIAN AVE
City,State,Zip:	SAN JOSE, CA 95150
Lead Agency:	SANTA CLARA COUNTY LOP
Case Type:	LUST Cleanup Site
Geo Track:	http://geotracker.waterboards.ca.gov/profile_report.asp?global_id=T0608500085
Global Id:	T0608500085
Latitude:	37.3206016492002
Longitude:	-121.913416385651
Status:	Completed - Case Closed
Status Date:	08/30/2004
Case Worker:	UST
RB Case Number:	Not reported
Local Agency:	SANTA CLARA COUNTY LOP
File Location:	All Files are on GeoTracker or in the Local Agency Database
Local Case Number:	Not reported
Potential Media Affect:	Other Groundwater (uses other than drinking water)
Potential Contaminants of Concern:	Gasoline
Site History:	Not reported

LUST:

Global Id:	T0608500085
Contact Type:	Regional Board Caseworker
Contact Name:	Regional Water Board
Organization Name:	SAN FRANCISCO BAY RWQCB (REGION 2)
Address:	1515 CLAY ST SUITE 1400
City:	OAKLAND
Email:	Not reported
Phone Number:	Not reported

Global Id:	T0608500085
Contact Type:	Local Agency Caseworker
Contact Name:	UST CASE WORKER
Organization Name:	SANTA CLARA COUNTY LOP
Address:	1555 Berger Drive, Suite 300
City:	SAN JOSE
Email:	Not reported
Phone Number:	4089183400

LUST:

Global Id:	T0608500085
Action Type:	RESPONSE
Date:	10/15/1999
Action:	Soil and Water Investigation Report

Global Id:	T0608500085
Action Type:	RESPONSE
Date:	03/19/2001
Action:	Correspondence

Global Id:	T0608500085

DRAFT

A.J. SERVICE STATION (Continued) **S102628258**

Action Type: RESPONSE
Date: 03/09/2004
Action: Other Report / Document

Global Id: T0608500085
Action Type: RESPONSE
Date: 08/24/2001
Action: Interim Remedial Action Report

Global Id: T0608500085
Action Type: RESPONSE
Date: 05/28/2000
Action: Other Workplan

Global Id: T0608500085
Action Type: RESPONSE
Date: 02/11/2000
Action: Other Workplan

Global Id: T0608500085
Action Type: RESPONSE
Date: 05/03/1999
Action: Other Workplan

Global Id: T0608500085
Action Type: RESPONSE
Date: 06/03/2003
Action: Soil and Water Investigation Workplan

Global Id: T0608500085
Action Type: RESPONSE
Date: 03/24/2003
Action: Monitoring Report - Quarterly

Global Id: T0608500085
Action Type: RESPONSE
Date: 07/10/2003
Action: Well Destruction Report

Global Id: T0608500085
Action Type: RESPONSE
Date: 04/30/1999
Action: Monitoring Report - Quarterly

Global Id: T0608500085
Action Type: RESPONSE
Date: 04/16/2004
Action: Risk Assessment Report

Global Id: T0608500085
Action Type: RESPONSE
Date: 04/30/2002
Action: Monitoring Report - Quarterly

Global Id: T0608500085
Action Type: RESPONSE
Date: 10/27/1999

DRAFT

A.J. SERVICE STATION (Continued) **S102628258**

Action: Monitoring Report - Quarterly

Global Id: T0608500085
Action Type: ENFORCEMENT
Date: 10/15/1999
Action: Staff Letter - #25286

Global Id: T0608500085
Action Type: ENFORCEMENT
Date: 01/25/1999
Action: Staff Letter - #25284

Global Id: T0608500085
Action Type: ENFORCEMENT
Date: 12/18/1998
Action: Staff Letter - #25281

Global Id: T0608500085
Action Type: ENFORCEMENT
Date: 07/17/1995
Action: Staff Letter - #25278

Global Id: T0608500085
Action Type: ENFORCEMENT
Date: 12/23/1998
Action: Warning Letter - #25283

Global Id: T0608500085
Action Type: ENFORCEMENT
Date: 12/01/2001
Action: Staff Letter - #37724

Global Id: T0608500085
Action Type: ENFORCEMENT
Date: 08/30/2004
Action: Closure/No Further Action Letter

Global Id: T0608500085
Action Type: Other
Date: 11/01/1990
Action: Leak Reported

Global Id: T0608500085
Action Type: RESPONSE
Date: 03/04/2004
Action: Risk Assessment Report

Global Id: T0608500085
Action Type: ENFORCEMENT
Date: 04/07/1991
Action: Notice of Responsibility - #39812

Global Id: T0608500085
Action Type: ENFORCEMENT
Date: 01/06/2004
Action: Staff Letter - #42910

DRAFT

A.J. SERVICE STATION (Continued) **S102628258**

Global Id: T0608500085
Action Type: RESPONSE
Date: 09/28/1990
Action: Other Report / Document

Global Id: T0608500085
Action Type: RESPONSE
Date: 07/21/2001
Action: Other Report / Document

Global Id: T0608500085
Action Type: RESPONSE
Date: 08/26/2004
Action: Correspondence

Global Id: T0608500085
Action Type: RESPONSE
Date: 07/31/1994
Action: Other Workplan

Global Id: T0608500085
Action Type: RESPONSE
Date: 05/01/1991
Action: Tank Removal Report / UST Sampling Report

Global Id: T0608500085
Action Type: RESPONSE
Date: 12/24/2003
Action: Other Workplan

Global Id: T0608500085
Action Type: RESPONSE
Date: 11/03/2003
Action: Soil and Water Investigation Workplan

Global Id: T0608500085
Action Type: RESPONSE
Date: 09/22/2001
Action: Corrective Action Plan / Remedial Action Plan

Global Id: T0608500085
Action Type: RESPONSE
Date: 11/01/1990
Action: Unauthorized Release Form

Global Id: T0608500085
Action Type: RESPONSE
Date: 09/28/1990
Action: Other Report / Document

Global Id: T0608500085
Action Type: RESPONSE
Date: 01/14/2003
Action: Remedial Progress Report

Global Id: T0608500085
Action Type: RESPONSE

DRAFT

A.J. SERVICE STATION (Continued) **S102628258**

Date: 01/27/2003
Action: Correspondence

Global Id: T0608500085
Action Type: RESPONSE
Date: 10/03/2001
Action: Other Report / Document

Global Id: T0608500085
Action Type: RESPONSE
Date: 01/10/2003
Action: Other Report / Document

Global Id: T0608500085
Action Type: RESPONSE
Date: 12/29/2003
Action: Soil Vapor Intrusion Investigation Workplan

LUST:
Global Id: T0608500085
Status: Open - Case Begin Date
Status Date: 09/27/1990

Global Id: T0608500085
Status: Open - Site Assessment
Status Date: 09/27/1990

Global Id: T0608500085
Status: Completed - Case Closed
Status Date: 08/30/2004

LUST REG 2:
Region: 2
Facility Id: Not reported
Facility Status: Case Closed
Case Number: 07S1E18M03f
How Discovered: Not reported
Leak Cause: Not reported
Leak Source: Not reported
Date Leak Confirmed: Not reported
Oversight Program: LUST
Prelim. Site Assesment Wokplan Submitted: Not reported
Preliminary Site Assesment Began: 9/27/1990
Pollution Characterization Began: Not reported
Pollution Remediation Plan Submitted: Not reported
Date Remediation Action Underway: Not reported
Date Post Remedial Action Monitoring Began: Not reported

LUST SANTA CLARA:
Name: A.J. SERVICE STATION
Address: 404 MERIDIAN AVE
City,State,Zip: SAN JOSE, CA
Region: SANTA CLARA
SCVWD ID: 07S1E18M03F
Date Closed: 08/30/2004

DRAFT

A.J. SERVICE STATION (Continued) **S102628258**

EDR Link ID: 07S1E18M03F

HIST LUST SANTA CLARA:
Name: A.J. Service Station
Address: 404 Meridian Ave
City: San Jose
Region: SANTA CLARA
Region Code: 2
SCVWD ID: 07S1E18M03
Oversite Agency: SCVWD
Date Listed: 1991-03-28 00:00:00
Closed Date: 2004-08-30 00:00:00

SWEEPS UST:
Name: AJ'S AUTO REPAIR
Address: 404 MERIDIAN AVE
City: SAN JOSE
Status: Not reported
Comp Number: 401890
Number: Not reported
Board Of Equalization: Not reported
Referral Date: Not reported
Action Date: Not reported
Created Date: Not reported
Owner Tank Id: Not reported
SWRCB Tank Id: 43-060-401890-000001
Tank Status: Not reported
Capacity: 10000
Active Date: Not reported
Tank Use: M.V. FUEL
STG: PRODUCT
Content: REG UNLEADED
Number Of Tanks: 4

Name: AJ'S AUTO REPAIR
Address: 404 MERIDIAN AVE
City: SAN JOSE
Status: Not reported
Comp Number: 401890
Number: Not reported
Board Of Equalization: Not reported
Referral Date: Not reported
Action Date: Not reported
Created Date: Not reported
Owner Tank Id: Not reported
SWRCB Tank Id: 43-060-401890-000002
Tank Status: Not reported
Capacity: 5000
Active Date: Not reported
Tank Use: M.V. FUEL
STG: PRODUCT
Content: LEADED
Number Of Tanks: Not reported

Name: AJ'S AUTO REPAIR
Address: 404 MERIDIAN AVE

DRAFT

A.J. SERVICE STATION (Continued) **S102628258**

City: SAN JOSE
Status: Not reported
Comp Number: 401890
Number: Not reported
Board Of Equalization: Not reported
Referral Date: Not reported
Action Date: Not reported
Created Date: Not reported
Owner Tank Id: Not reported
SWRCB Tank Id: 43-060-401890-000003
Tank Status: Not reported
Capacity: 7000
Active Date: Not reported
Tank Use: M.V. FUEL
STG: PRODUCT
Content: DIESEL
Number Of Tanks: Not reported

Name: AJ'S AUTO REPAIR
Address: 404 MERIDIAN AVE
City: SAN JOSE
Status: Not reported
Comp Number: 401890
Number: Not reported
Board Of Equalization: Not reported
Referral Date: Not reported
Action Date: Not reported
Created Date: Not reported
Owner Tank Id: Not reported
SWRCB Tank Id: 43-060-401890-000004
Tank Status: Not reported
Capacity: 500
Active Date: Not reported
Tank Use: OIL
STG: WASTE
Content: Not reported
Number Of Tanks: Not reported

CORTESE:
Name: A.J. SERVICE STATION
Address: 404 MERIDIAN AVE
City,State,Zip: SAN JOSE, CA 95150
Region: CORTESE
Envirostor Id: Not reported
Global ID: T0608500085
Site/Facility Type: LUST CLEANUP SITE
Cleanup Status: COMPLETED - CASE CLOSED
Status Date: Not reported
Site Code: Not reported
Latitude: Not reported
Longitude: Not reported
Owner: Not reported
Enf Type: Not reported
Swat R: Not reported
Flag: active
Order No: Not reported
Waste Discharge System No: Not reported

DRAFT

A.J. SERVICE STATION (Continued) **S102628258**

Effective Date: Not reported
Region 2: Not reported
WID Id: Not reported
Solid Waste Id No: Not reported
Waste Management Uit Name: Not reported
File Name: Active Open

HIST CORTESE:
edr_fname: AJ SERVICE STATION
edr_fadd1: 404 MERIDIAN
City,State,Zip: SAN JOSE, CA 95125
Region: CORTESE
Facility County Code: 43
Reg By: LTNKA
Reg Id: 43-0013

CERS:
Name: A.J. SERVICE STATION
Address: 404 MERIDIAN AVE
City,State,Zip: SAN JOSE, CA 95150
Site ID: 217575
CERS ID: T0608500085
CERS Description: Leaking Underground Storage Tank Cleanup Site

Affiliation:
Affiliation Type Desc: Local Agency Caseworker
Entity Name: UST CASE WORKER - SANTA CLARA COUNTY LOP
Entity Title: Not reported
Affiliation Address: 1555 Berger Drive, Suite 300
Affiliation City: SAN JOSE
Affiliation State: CA
Affiliation Country: Not reported
Affiliation Zip: Not reported
Affiliation Phone: 4089183400

Affiliation Type Desc: Regional Board Caseworker
Entity Name: Regional Water Board - SAN FRANCISCO BAY RWQCB (REGION 2)
Entity Title: Not reported
Affiliation Address: 1515 CLAY ST SUITE 1400
Affiliation City: OAKLAND
Affiliation State: CA
Affiliation Country: Not reported
Affiliation Zip: Not reported
Affiliation Phone: Not reported

O86 **SEARS PROPERTY** **HIST CORTESE** **S103473085**
East **1350 SAN CARLOS** **N/A**
1/4-1/2 **SAN JOSE, CA 95126**
0.285 mi.
1506 ft. **Site 1 of 2 in cluster O**

Relative:
Lower

Actual:
115 ft.

HIST CORTESE:
edr_fname: SEARS PROPERTY
edr_fadd1: 1350 SAN CARLOS
City,State,Zip: SAN JOSE, CA 95126
Region: CORTESE

DRAFT

SEARS PROPERTY (Continued) **S103473085**

Facility County Code: 43
Reg By: LTNKA
Reg Id: 43-0708

O87 **FORMER SEARS PROPERTY** **LUST** **S103881069**
East **1350 W SAN CARLOS ST** **HIST LUST** **N/A**
1/4-1/2 **SAN JOSE, CA 95110** **Cortese**
0.285 mi. **CERS**
1506 ft. **Site 2 of 2 in cluster O**

Relative:
Lower

Actual:
115 ft.

LUST:
Name: FORMER SEARS PROPERTY
Address: 1350 W SAN CARLOS ST
City,State,Zip: SAN JOSE, CA 95110
Lead Agency: SANTA CLARA COUNTY LOP
Case Type: LUST Cleanup Site
Geo Track: http://geotracker.waterboards.ca.gov/profile_report.asp?global_id=T0608500737
Global Id: T0608500737
Latitude: 37.32130128357 81
Longitude: -121.911506652832
Status: Completed - Case Closed
Status Date: 06/03/1997
Case Worker: UST
RB Case Number: Not reported
Local Agency: SANTA CLARA COUNTY LOP
File Location: All Files are on GeoTracker or in the Local Agency Database
Local Case Number: Not reported
Potential Media Affect: Other Groundwater (uses other than drinking water)
Potential Contaminants of Concern: Gasoline
Site History: Not reported

LUST:
Global Id: T0608500737
Contact Type: Regional Board Caseworker
Contact Name: Regional Water Board
Organization Name: SAN FRANCISCO BAY RWQCB (REGION 2)
Address: 1515 CLAY ST SUITE 1400
City: OAKLAND
Email: Not reported
Phone Number: Not reported

Global Id: T0608500737
Contact Type: Local Agency Caseworker
Contact Name: UST CASE WORKER
Organization Name: SANTA CLARA COUNTY LOP
Address: 1555 Berger Drive, Suite 300
City: SAN JOSE
Email: Not reported
Phone Number: 4089183400

LUST:
Global Id: T0608500737
Action Type: ENFORCEMENT
Date: 06/03/1997
Action: Closure/No Further Action Letter

Global Id: T0608500737
Action Type: ENFORCEMENT

DRAFT

FORMER SEARS PROPERTY (Continued) **S103881069**

Date: 08/29/1990
Action: Notice of Responsibility - #39811

Global Id: T0608500737
Action Type: Other
Date: 07/17/1985
Action: Leak Reported

Global Id: T0608500737
Action Type: RESPONSE
Date: 06/03/1997
Action: Other Report / Document

LUST:
Global Id: T0608500737
Status: Open - Case Begin Date
Status Date: 05/29/1985

Global Id: T0608500737
Status: Open - Site Assessment
Status Date: 05/29/1985

Global Id: T0608500737
Status: Open - Site Assessment
Status Date: 08/05/1994

Global Id: T0608500737
Status: Completed - Case Closed
Status Date: 06/03/1997

LUST REG 2:
Region: 2
Facility Id: Not reported
Facility Status: Case Closed
Case Number: 07S1E18M01f
How Discovered: Not reported
Leak Cause: Not reported
Leak Source: Not reported
Date Leak Confirmed: Not reported
Oversight Program: LUST
Prelim. Site Assesment Wokplan Submitted: Not reported
Preliminary Site Assesment Began: 5/29/1985
Pollution Characterization Began: 8/5/1994
Pollution Remediation Plan Submitted: Not reported
Date Remediation Action Underway: Not reported
Date Post Remedial Action Monitoring Began: Not reported

LUST SANTA CLARA:
Name: FORMER SEARS PROPERTY
Address: 1350 W SAN CARLOS ST
City,State,Zip: SAN JOSE, CA
Region: SANTA CLARA
SCVWD ID: 07S1E18M01F
Date Closed: 06/03/1997
EDR Link ID: 07S1E18M01F

DRAFT

FORMER SEARS PROPERTY (Continued) **S103881069**

HIST LUST SANTA CLARA:
- Name: Former Sears Property
- Address: 1350 W San Carlos St
- City: San Jose
- Region: SANTA CLARA
- Region Code: 2
- SCVWD ID: 07S1E18M01
- Oversite Agency: SCVWD
- Date Listed: 1986-01-01 00:00:00
- Closed Date: 1997-06-03 00:00:00

CORTESE:
- Name: FORMER SEARS PROPERTY
- Address: 1350 W SAN CARLOS ST
- City,State,Zip: SAN JOSE, CA 95110
- Region: CORTESE
- Envirostor Id: Not reported
- Global ID: T0608500737
- Site/Facility Type: LUST CLEANUP SITE
- Cleanup Status: COMPLETED - CASE CLOSED
- Status Date: Not reported
- Site Code: Not reported
- Latitude: Not reported
- Longitude: Not reported
- Owner: Not reported
- Enf Type: Not reported
- Swat R: Not reported
- Flag: active
- Order No: Not reported
- Waste Discharge System No: Not reported
- Effective Date: Not reported
- Region 2: Not reported
- WID Id: Not reported
- Solid Waste Id No: Not reported
- Waste Management Uit Name: Not reported
- File Name: Active Open

CERS:
- Name: FORMER SEARS PROPERTY
- Address: 1350 W SAN CARLOS ST
- City,State,Zip: SAN JOSE, CA 95110
- Site ID: 260884
- CERS ID: T0608500737
- CERS Description: Leaking Underground Storage Tank Cleanup Site

Affiliation:
- Affiliation Type Desc: Local Agency Caseworker
- Entity Name: UST CASE WORKER - SANTA CLARA COUNTY LOP
- Entity Title: Not reported
- Affiliation Address: 1555 Berger Drive, Suite 300
- Affiliation City: SAN JOSE
- Affiliation State: CA
- Affiliation Country: Not reported
- Affiliation Zip: Not reported
- Affiliation Phone: 4089183400

DRAFT

FORMER SEARS PROPERTY (Continued) **S103881069**

Affiliation Type Desc:	Regional Board Caseworker
Entity Name:	Regional Water Board - SAN FRANCISCO BAY RWQCB (REGION 2)
Entity Title:	Not reported
Affiliation Address:	1515 CLAY ST SUITE 1400
Affiliation City:	OAKLAND
Affiliation State:	CA
Affiliation Country:	Not reported
Affiliation Zip:	Not reported
Affiliation Phone:	Not reported

M88
East
1/4-1/2
0.288 mi.
1521 ft.

Relative:
Lower

Actual:
115 ft.

AMERICAN TIRE DEPOT 160 **LUST** **S102433012**
1353 W SAN CARLOS ST **HIST LUST** **N/A**
SAN JOSE, CA 95126 **CERS HAZ WASTE**
Cortese
Site 4 of 5 in cluster M **CUPA Listings**
HAZNET
CERS
HWTS

LUST:

Name:	MARK MORRIS TIRES
Address:	1353 W SAN CARLOS ST
City,State,Zip:	SAN JOSE, CA 95126
Lead Agency:	SANTA CLARA COUNTY LOP
Case Type:	LUST Cleanup Site
Geo Track:	http://geotracker.waterboards.ca.gov/profile_report.asp?global_id=T0608500868
Global Id:	T0608500868
Latitude:	37.3237414208003
Longitude:	-121.912794113159
Status:	Completed - Case Closed
Status Date:	08/26/1991
Case Worker:	UST
RB Case Number:	Not reported
Local Agency:	SANTA CLARA COUNTY LOP
File Location:	All Files are on GeoTracker or in the Local Agency Database
Local Case Number:	Not reported
Potential Media Affect:	Soil
Potential Contaminants of Concern:	Gasoline
Site History:	Not reported

LUST:

Global Id:	T0608500868
Contact Type:	Regional Board Caseworker
Contact Name:	Regional Water Board
Organization Name:	SAN FRANCISCO BAY RWQCB (REGION 2)
Address:	1515 CLAY ST SUITE 1400
City:	OAKLAND
Email:	Not reported
Phone Number:	Not reported

Global Id:	T0608500868
Contact Type:	Local Agency Caseworker
Contact Name:	UST CASE WORKER
Organization Name:	SANTA CLARA COUNTY LOP
Address:	1555 Berger Drive, Suite 300
City:	SAN JOSE
Email:	Not reported

DRAFT

AMERICAN TIRE DEPOT 160 (Continued) **S102433012**

Phone Number: 4089183400

LUST:
Global Id: T0608500868
Action Type: RESPONSE
Date: 08/06/1991
Action: Other Report / Document

Global Id: T0608500868
Action Type: ENFORCEMENT
Date: 08/14/1991
Action: Notice of Responsibility - #39851

Global Id: T0608500868
Action Type: ENFORCEMENT
Date: 08/26/1991
Action: Closure/No Further Action Letter

Global Id: T0608500868
Action Type: Other
Date: 07/02/1991
Action: Leak Reported

Global Id: T0608500868
Action Type: REMEDIATION
Date: 07/02/1991
Action: Excavation

LUST:
Global Id: T0608500868
Status: Open - Case Begin Date
Status Date: 07/02/1991

Global Id: T0608500868
Status: Open - Site Assessment
Status Date: 07/02/1991

Global Id: T0608500868
Status: Completed - Case Closed
Status Date: 08/26/1991

LUST REG 2:
Region: 2
Facility Id: Not reported
Facility Status: Case Closed
Case Number: 07S1E18E02f
How Discovered: Not reported
Leak Cause: Not reported
Leak Source: Not reported
Date Leak Confirmed: Not reported
Oversight Program: LUST
Prelim. Site Assesment Wokplan Submitted: Not reported
Preliminary Site Assesment Began: 7/2/1991
Pollution Characterization Began: Not reported
Pollution Remediation Plan Submitted: Not reported

DRAFT

AMERICAN TIRE DEPOT 160 (Continued) **S102433012**

Date Remediation Action Underway: Not reported
Date Post Remedial Action Monitoring Began: Not reported

LUST SANTA CLARA:
Name: MARK MORRIS TIRES
Address: 1353 W SAN CARLOS ST
City,State,Zip: SAN JOSE, CA
Region: SANTA CLARA
SCVWD ID: 07S1E18E02F
Date Closed: 08/26/1991
EDR Link ID: 07S1E18E02F

HIST LUST SANTA CLARA:
Name: Mark Morris Tires
Address: 1353 W San Carlos St
City: San Jose
Region: SANTA CLARA
Region Code: 2
SCVWD ID: 07S1E18E02
Oversite Agency: SCVWD
Date Listed: 1991-08-13 00:00:00
Closed Date: 1991-08-26 00:00:00

CERS HAZ WASTE:
Name: AMERICAN TIRE DEPOT 160
Address: 1353 W SAN CARLOS ST
City,State,Zip: SAN JOSE, CA 95126
Site ID: 440206
CERS ID: 10767247
CERS Description: Hazardous Waste Generator

CORTESE:
Name: MARK MORRIS TIRES
Address: 1353 W SAN CARLOS ST
City,State,Zip: SAN JOSE, CA 95126
Region: CORTESE
Envirostor Id: Not reported
Global ID: T0608500868
Site/Facility Type: LUST CLEANUP SITE
Cleanup Status: COMPLETED - CASE CLOSED
Status Date: Not reported
Site Code: Not reported
Latitude: Not reported
Longitude: Not reported
Owner: Not reported
Enf Type: Not reported
Swat R: Not reported
Flag: active
Order No: Not reported
Waste Discharge System No: Not reported
Effective Date: Not reported
Region 2: Not reported
WID Id: Not reported
Solid Waste Id No: Not reported
Waste Management Uit Name: Not reported

DRAFT

AMERICAN TIRE DEPOT 160 (Continued) **S102433012**

File Name: Active Open

CUPA SANTA CLARA:
Name: AMERICAN TIRE DEPOT 160
Address: 1353 W SAN CARLOS ST
City,State,Zip: SAN JOSE, CA 95126
Region: SANTA CLARA
PE#: 2205
Program Description: GENERATES 100 KG YR TO <5 TONS/YR
Program Identifier: DEH PERMIT-HAZ WASTE GENERATOR PROGRAM
Latitude: 37.323647
Longitude: -121.912824
Record ID: PR0360241
Facility ID: FA0250039

Name: AMERICAN TIRE DEPOT 160
Address: 1353 W SAN CARLOS ST
City,State,Zip: SAN JOSE, CA 95126
Region: SANTA CLARA
PE#: Not reported
Program Description: HMBP FACILITY, 1-3 CHEMICALS
Program Identifier: DEH PERMIT-HAZ MAT BUSINESS PLAN PROGRAM
Latitude: 37.323647
Longitude: -121.912824
Record ID: PR0396681
Facility ID: FA0250039

HAZNET:
Name: GIOVANNIS AUTO & TIRE INC DBA TUNE AUTO CARE
Address: 1353 W SAN CARLOS ST
Address 2: Not reported
City,State,Zip: SAN JOSE, CA 95126
Contact: JOHN SCAIANO
Telephone: 4089988863
Mailing Name: Not reported
Mailing Address: 1353 WEST SAN CARLOS STREET

Year: 2012
Gepaid: CAL000375115
TSD EPA ID: CAD980887418
CA Waste Code: 223 - Unspecified oil-containing waste
Disposal Method: H141 - Storage, Bulking, And/Or Transfer Off Site--No Treatment/Reovery (H010-H129) Or (H131-H135)
Tons: 0.1

Additional Info:
Year: 2012
Gen EPA ID: CAL000375115

Shipment Date: 20121023
Creation Date: 12/24/2012 22:15:13
Receipt Date: 20121024
Manifest ID: 010745722JJK
Trans EPA ID: CAD982413262
Trans Name: EVERGREEN ENVIRONMENTAL SERVICES

DRAFT

AMERICAN TIRE DEPOT 160 (Continued) **S102433012**

Trans 2 EPA ID:	Not reported
Trans 2 Name:	Not reported
TSDF EPA ID:	CAD980887418
Trans Name:	EVERGREEN OIL INC
TSDF Alt EPA ID:	Not reported
TSDF Alt Name:	Not reported
Waste Code Description:	223 - Unspecified oil-containing waste
RCRA Code:	Not reported
Meth Code:	H141 - Storage, Bulking, And/Or Transfer Off Site--No Treatment/Reovery (H010-H129) Or (H131-H135)
Quantity Tons:	0.1
Waste Quantity:	200
Quantity Unit:	P
Additional Code 1:	Not reported
Additional Code 2:	Not reported
Additional Code 3:	Not reported
Additional Code 4:	Not reported
Additional Code 5:	Not reported

CERS:

Name:	MARK MORRIS TIRES
Address:	1353 W SAN CARLOS ST
City,State,Zip:	SAN JOSE, CA 95126
Site ID:	222163
CERS ID:	T0608500868
CERS Description:	Leaking Underground Storage Tank Cleanup Site

Affiliation:

Affiliation Type Desc:	Local Agency Caseworker
Entity Name:	UST CASE WORKER - SANTA CLARA COUNTY LOP
Entity Title:	Not reported
Affiliation Address:	1555 Berger Drive, Suite 300
Affiliation City:	SAN JOSE
Affiliation State:	CA
Affiliation Country:	Not reported
Affiliation Zip:	Not reported
Affiliation Phone:	4089183400

Affiliation Type Desc:	Regional Board Caseworker
Entity Name:	Regional Water Board - SAN FRANCISCO BAY RWQCB (REGION 2)
Entity Title:	Not reported
Affiliation Address:	1515 CLAY ST SUITE 1400
Affiliation City:	OAKLAND
Affiliation State:	CA
Affiliation Country:	Not reported
Affiliation Zip:	Not reported
Affiliation Phone:	Not reported

Name:	AMERICAN TIRE DEPOT 160
Address:	1353 W SAN CARLOS ST
City,State,Zip:	SAN JOSE, CA 95126
Site ID:	440206
CERS ID:	10767247
CERS Description:	Chemical Storage Facilities

Coordinates:

Site ID:	440206

DRAFT

AMERICAN TIRE DEPOT 160 (Continued) **S102433012**

Facility Name: American Tire Depot 160
Env Int Type Code: HMBP
Program ID: 10767247
Coord Name: Not reported
Ref Point Type Desc: Center of a facility or station.
Latitude: 37.323610
Longitude: -121.912760

Affiliation:
Affiliation Type Desc: Legal Owner
Entity Name: ATV INC
Entity Title: Not reported
Affiliation Address: 4490 AYERS AVE
Affiliation City: VERNON
Affiliation State: CA
Affiliation Country: United States
Affiliation Zip: 90058
Affiliation Phone: (562) 977-8565

Affiliation Type Desc: Property Owner
Entity Name: 66 LLC
Entity Title: Not reported
Affiliation Address: 14407 Alondra Blvd
Affiliation City: La Mirada
Affiliation State: CA
Affiliation Country: United States
Affiliation Zip: 90638
Affiliation Phone: (562) 977-8565

Affiliation Type Desc: Parent Corporation
Entity Name: ATV INC
Entity Title: Not reported
Affiliation Address: Not reported
Affiliation City: Not reported
Affiliation State: Not reported
Affiliation Country: Not reported
Affiliation Zip: Not reported
Affiliation Phone: Not reported

Affiliation Type Desc: CUPA District
Entity Name: Santa Clara County Environmental Health
Entity Title: Not reported
Affiliation Address: 1555 Berger Drive, Suite 300
Affiliation City: San Jose
Affiliation State: CA
Affiliation Country: Not reported
Affiliation Zip: 95112-2716
Affiliation Phone: (408) 918-3400

Affiliation Type Desc: Document Preparer
Entity Name: John Beerwert
Entity Title: Not reported
Affiliation Address: Not reported
Affiliation City: Not reported
Affiliation State: Not reported
Affiliation Country: Not reported
Affiliation Zip: Not reported

DRAFT

AMERICAN TIRE DEPOT 160 (Continued) **S102433012**

Affiliation Phone: Not reported

Affiliation Type Desc: Environmental Contact
Entity Name: Michael Humbach
Entity Title: Not reported
Affiliation Address: 4490 AYERS AVE
Affiliation City: VERNON
Affiliation State: CA
Affiliation Country: Not reported
Affiliation Zip: 90058
Affiliation Phone: Not reported

Affiliation Type Desc: Facility Mailing Address
Entity Name: Mailing Address
Entity Title: Not reported
Affiliation Address: 4490 AYERS AVE
Affiliation City: VERNON
Affiliation State: CA
Affiliation Country: Not reported
Affiliation Zip: 90058
Affiliation Phone: Not reported

Affiliation Type Desc: Identification Signer
Entity Name: Ara Tchaghlassian
Entity Title: President
Affiliation Address: Not reported
Affiliation City: Not reported
Affiliation State: Not reported
Affiliation Country: Not reported
Affiliation Zip: Not reported
Affiliation Phone: Not reported

Affiliation Type Desc: Operator
Entity Name: ATV INC
Entity Title: Not reported
Affiliation Address: Not reported
Affiliation City: Not reported
Affiliation State: Not reported
Affiliation Country: Not reported
Affiliation Zip: Not reported
Affiliation Phone: (562) 977-8565

HWTS:
Name: DBA PRECISION TUNE AUTO CARE
Address: 1353 W SAN CARLOS ST
Address 2: Not reported
City,State,Zip: SAN JOSE, CA 95126
EPA ID: CAL000375115
Inactive Date: 06/30/2018
Create Date: 06/05/2012
Last Act Date: 10/11/2018
Mailing Name: Not reported
Mailing Address: 1353 WEST SAN CARLOS STREET
Mailing Address 2: Not reported
Mailing City,State,Zip: SAN JOSE, CA 951260000
Owner Name: GIOVANNIS AUTO & TIRE INC DBA TUNE

DRAFT

AMERICAN TIRE DEPOT 160 (Continued) **S102433012**

Owner Address: 1353 WEST SAN CARLOS STREET
Owner Address 2: Not reported
Owner City,State,Zip: SAN JOSE, CA 951260000
Contact Name: JOHN SCAIANO
Contact Address: 1353 WEST SAN CARLOS STREET
Contact Address 2: Not reported
City,State,Zip: SAN JOSE, CA 95126

NAICS:
EPA ID: CAL000375115
Create Date: 2012-06-05 14:05:56.183
NAICS Code: 811111
NAICS Description: General Automotive Repair
Issued EPA ID Date: 2012-06-05 14:05:56.15000
Inactive Date: 2018-06-30 00:00:00
Facility Name: DBA PRECISION TUNE AUTO CARE
Facility Address: 1353 W SAN CARLOS ST
Facility Address 2: Not reported
Facility City: SAN JOSE
Facility County: Not reported
Facility State: CA
Facility Zip: 95126

M89 **MARK MORRIS TIRES FIRESTO** **HIST CORTESE** **S104397013**
East **1353 SAN CARLOS** **N/A**
1/4-1/2 **SAN JOSE, CA 95126**
0.288 mi.
1521 ft. **Site 5 of 5 in cluster M**

Relative:
Lower

Actual:
115 ft.

HIST CORTESE:
edr_fname: MARK MORRIS TIRES FIRESTO
edr_fadd1: 1353 SAN CARLOS
City,State,Zip: SAN JOSE, CA 95126
Region: CORTESE
Facility County Code: 43
Reg By: LTNKA
Reg Id: 43-0857

P90 **BEACON #584** **LUST** **S104580364**
West **1744 W SAN CARLOS ST** **N/A**
1/4-1/2 **SAN JOSE, CA**
0.294 mi.
1551 ft. **Site 1 of 3 in cluster P**

Relative:
Higher

Actual:
121 ft.

LUST SANTA CLARA:
Name: BEACON #584
Address: 1744 W SAN CARLOS ST
City,State,Zip: SAN JOSE, CA
Region: SANTA CLARA
SCVWD ID: 07S1W13L01F
Date Closed: 06/03/2011
EDR Link ID: 07S1W13L01F

DRAFT

P91 **BEACON #584** **LUST** **S104541944**
West **1744 W SAN CARLOS ST** **HIST LUST** **N/A**
1/4-1/2 **SAN JOSE, CA 95128**
0.294 mi.
1551 ft. **Site 2 of 3 in cluster P**

Relative:
Higher

Actual:
121 ft.

LUST REG 2:

Region:	2
Facility Id:	Not reported
Facility Status:	Pollution Characterization
Case Number:	07S1W13L01f
How Discovered:	Not reported
Leak Cause:	Not reported
Leak Source:	Not reported
Date Leak Confirmed:	Not reported
Oversight Program:	LUST
Prelim. Site Assesment Wokplan Submitted:	Not reported
Preliminary Site Assesment Began:	2/6/1991
Pollution Characterization Began:	2/6/1991
Pollution Remediation Plan Submitted:	Not reported
Date Remediation Action Underway:	Not reported
Date Post Remedial Action Monitoring Began:	Not reported

HIST LUST SANTA CLARA:

Name:	Beacon #584
Address:	1744 W San Carlos St
City:	San Jose
Region:	SANTA CLARA
Region Code:	2
SCVWD ID:	07S1W13L01
Oversite Agency:	SCVWD
Date Listed:	1991-05-29 00:00:00
Closed Date:	Not reported

P92 **BEACON #584** **LUST** **S104397014**
West **1744 SAN CARLOS** **Cortese** **N/A**
1/4-1/2 **SAN JOSE, CA 95128** **HIST CORTESE**
0.294 mi. **CERS**
1551 ft. **Site 3 of 3 in cluster P**

Relative:
Higher

Actual:
121 ft.

LUST:

Name:	BEACON #584
Address:	1744 SAN CARLOS
City,State,Zip:	SAN JOSE, CA 95128
Lead Agency:	SANTA CLARA COUNTY LOP
Case Type:	LUST Cleanup Site
Geo Track:	http://geotracker.waterboards.ca.gov/profile_report.asp?global_id=T0608500223
Global Id:	T0608500223
Latitude:	37.3230930004571
Longitude:	-121.923501491547
Status:	Completed - Case Closed
Status Date:	06/03/2011
Case Worker:	GOR
RB Case Number:	02-025
Local Agency:	SANTA CLARA COUNTY LOP
File Location:	All Files are on GeoTracker or in the Local Agency Database
Local Case Number:	07S1W13L01f
Potential Media Affect:	Other Groundwater (uses other than drinking water), Soil
Potential Contaminants of Concern:	Benzene, Toluene, Xylene, MTBE / TBA / Other Fuel Oxygenates, Gasoline

DRAFT

BEACON #584 (Continued) **S104397014**

Site History: On august 1, 1986, a 550 gallon waste oil tank was removed. It was located behind the station building. Soil sample S-1 collected from below the UST detected 4.9 parts per million (ppm) total petroleum hydrocarbons. In 1991 three soil borings (SC-1, SC-2, and SC-3) were installed to approximately 50 feet below ground surface (bgs). The borings were installed as part of a real estate divestment investigation. Toluene was detected in every soil sample and benzene was detected in the sample collected from SC-2. The consultant theorized that the trace levels of contamination were due to laboratory cross contamination. In 1992, gasoline was reportedly flowing through cracks in the asphalt located between the pump island and the underground storage tanks (USTs). Piping tests determined that three piping runs were breached. Soil samples collected in the piping runs detected TPH-g up to 6,000 ppm. Soil sample collected from the vicinity of the USTs indicated TPH-g at concentrations up to 23,000 ppm. Due to these results, additional soil was excavated. Confirmation samples collected following the additional excavation detected up to 18,000 ppm TPH-g. The volume of soil excavated and it's final location is not described in the file. In March 1999 five soil borings were installed (B-1 through B-5) near the USTs and product islands to a depth of 40 feet bgs. Up to 390 ppm TPH-g was detected in soil samples. Grab groundwater samples were collected from borings B-2, B-3, B-4, and B-5. Up to 120,000 ppb TPH-g was detected. UP to 1,400 ppb benzene was detected. Up to 4,300 ppb MTBE was detected. On August 11, 1999 four soil borings (ABA-1, ABA-2, ABA-4, and ABA-5) were installed to depths of 35 to 40 feet bgs. Trace concentrations of hydrocarbons were detected in two of the borings. Up to 83 ppb TPH-g and 3.3 ppb benzene were detected in grab groundwater samples. In October 1999 three groundwater monitoring wells (MW-1 through MW-3) were installed to depths of approximately 50 feet bgs. TPH-g and benzene was not detected in groundwater samples. MTBE was detected in well MW-1 at a concentration of 33 ppb. Groundwater gradient was determined to be toward the southeast. In December 2001, three soil borings (ABA-6 through ABA-8) and one groundwater monitoring well (MW-4) were installed. Low levels of fuel related compounds were reported in soil samples. In March 2003 groundwater monitoring well MW-5 was installed near the USTs to a depth of approximately 60 feet bgs. On September 28 and 29, 2005 six soil vapor extraction wells were installed. The wells were completed to a depth of approximately 30 feet bgs. In December 2005, soil vapor pilot tests were performed (performed on December 8, 9, 12, and 13) on four of the extraction wells (VEW-1, VEW-2, VEW-3, and VEW-4). These wells are screened between 10 and 30 feet bgs. The SVE pilot tests removed approximately 9.1 pounds of TPH-g and 0.008 pounds of benzene.

LUST:

Global Id:	T0608500223
Contact Type:	Local Agency Caseworker
Contact Name:	Gerald O'Regan
Organization Name:	SANTA CLARA COUNTY LOP
Address:	1555 BERGER DRIVE STE 300
City:	SAN JOSE
Email:	gerald.o'regan@deh.sccgov.org
Phone Number:	Not reported

Global Id:	T0608500223
Contact Type:	Regional Board Caseworker

DRAFT

BEACON #584 (Continued) **S104397014**

Contact Name: Regional Water Board
Organization Name: SAN FRANCISCO BAY RWQCB (REGION 2)
Address: 1515 CLAY ST SUITE 1400
City: OAKLAND
Email: Not reported
Phone Number: Not reported

LUST:

Global Id: T0608500223
Action Type: RESPONSE
Date: 09/09/2010
Action: Tank Removal Report / UST Sampling Report

Global Id: T0608500223
Action Type: RESPONSE
Date: 04/01/1991
Action: Other Report / Document

Global Id: T0608500223
Action Type: RESPONSE
Date: 06/03/2005
Action: Corrective Action Plan / Remedial Action Plan

Global Id: T0608500223
Action Type: ENFORCEMENT
Date: 02/10/2010
Action: Staff Letter - #0102012

Global Id: T0608500223
Action Type: ENFORCEMENT
Date: 12/08/2010
Action: Staff Letter

Global Id: T0608500223
Action Type: ENFORCEMENT
Date: 05/27/2010
Action: Staff Letter

Global Id: T0608500223
Action Type: ENFORCEMENT
Date: 04/30/2010
Action: Staff Letter - #0102034

Global Id: T0608500223
Action Type: ENFORCEMENT
Date: 06/03/2011
Action: Closure/No Further Action Letter

Global Id: T0608500223
Action Type: ENFORCEMENT
Date: 09/09/2010
Action: Staff Letter - #010299

Global Id: T0608500223
Action Type: RESPONSE
Date: 04/15/2005
Action: Monitoring Report - Quarterly

DRAFT

BEACON #584 (Continued) **S104397014**

Global Id: T0608500223
Action Type: RESPONSE
Date: 07/31/2003
Action: Monitoring Report - Quarterly

Global Id: T0608500223
Action Type: RESPONSE
Date: 10/31/2003
Action: Monitoring Report - Quarterly

Global Id: T0608500223
Action Type: RESPONSE
Date: 12/22/2000
Action: Soil and Water Investigation Workplan

Global Id: T0608500223
Action Type: ENFORCEMENT
Date: 04/02/1996
Action: Notice of Responsibility - #39555

Global Id: T0608500223
Action Type: ENFORCEMENT
Date: 11/07/2000
Action: Staff Letter - #22200

Global Id: T0608500223
Action Type: ENFORCEMENT
Date: 05/03/2001
Action: Staff Letter - #22218

Global Id: T0608500223
Action Type: ENFORCEMENT
Date: 12/06/2001
Action: Staff Letter - #22214

Global Id: T0608500223
Action Type: ENFORCEMENT
Date: 03/20/2002
Action: Staff Letter - #38589

Global Id: T0608500223
Action Type: ENFORCEMENT
Date: 09/04/2002
Action: Warning Letter - #38591

Global Id: T0608500223
Action Type: ENFORCEMENT
Date: 01/29/2003
Action: Staff Letter - #41351

Global Id: T0608500223
Action Type: ENFORCEMENT
Date: 03/02/2005
Action: Staff Letter - #46798

Global Id: T0608500223
Action Type: ENFORCEMENT

DRAFT

BEACON #584 (Continued) **S104397014**

Date: 09/01/2005
Action: Staff Letter - #50901

Global Id: T0608500223
Action Type: RESPONSE
Date: 04/04/2003
Action: Soil and Water Investigation Report

Global Id: T0608500223
Action Type: RESPONSE
Date: 04/15/2004
Action: Monitoring Report - Quarterly

Global Id: T0608500223
Action Type: RESPONSE
Date: 07/30/2002
Action: Monitoring Report - Quarterly

Global Id: T0608500223
Action Type: RESPONSE
Date: 04/30/2003
Action: Monitoring Report - Quarterly

Global Id: T0608500223
Action Type: RESPONSE
Date: 04/15/2005
Action: Soil and Water Investigation Workplan

Global Id: T0608500223
Action Type: RESPONSE
Date: 10/30/2002
Action: Monitoring Report - Quarterly

Global Id: T0608500223
Action Type: RESPONSE
Date: 04/30/2002
Action: Monitoring Report - Quarterly

Global Id: T0608500223
Action Type: RESPONSE
Date: 10/15/2004
Action: Monitoring Report - Quarterly

Global Id: T0608500223
Action Type: RESPONSE
Date: 01/15/2005
Action: Monitoring Report - Quarterly

Global Id: T0608500223
Action Type: RESPONSE
Date: 07/15/2005
Action: Monitoring Report - Quarterly

Global Id: T0608500223
Action Type: ENFORCEMENT
Date: 11/16/2010
Action: Clean Up Fund - Case Closure Review Summary Report (RSR)

DRAFT

BEACON #584 (Continued) **S104397014**

Global Id: T0608500223
Action Type: Other
Date: 06/26/1992
Action: Leak Discovery

Global Id: T0608500223
Action Type: Other
Date: 06/26/1992
Action: Leak Stopped

Global Id: T0608500223
Action Type: Other
Date: 06/29/1992
Action: Leak Reported

Global Id: T0608500223
Action Type: RESPONSE
Date: 01/20/2001
Action: Other Report / Document

Global Id: T0608500223
Action Type: RESPONSE
Date: 04/29/2002
Action: Soil and Water Investigation Workplan

Global Id: T0608500223
Action Type: RESPONSE
Date: 01/30/2003
Action: Monitoring Report - Quarterly

Global Id: T0608500223
Action Type: RESPONSE
Date: 07/15/2004
Action: Monitoring Report - Quarterly

Global Id: T0608500223
Action Type: ENFORCEMENT
Date: 12/06/2001
Action: Warning Letter - #22211

Global Id: T0608500223
Action Type: ENFORCEMENT
Date: 01/08/2003
Action: Warning Letter - #40669

Global Id: T0608500223
Action Type: ENFORCEMENT
Date: 02/01/2004
Action: Staff Letter - #43804

Global Id: T0608500223
Action Type: RESPONSE
Date: 04/30/2010
Action: Monitoring Report - Semi-Annually

Global Id: T0608500223
Action Type: RESPONSE

DRAFT

BEACON #584 (Continued) **S104397014**

Date: 10/31/2009
Action: Monitoring Report - Semi-Annually

Global Id: T0608500223
Action Type: RESPONSE
Date: 11/12/2010
Action: Well Destruction Report

Global Id: T0608500223
Action Type: RESPONSE
Date: 06/29/1992
Action: Unauthorized Release Form

Global Id: T0608500223
Action Type: REMEDIATION
Date: 12/08/2005
Action: Soil Vapor Extraction (SVE)

Global Id: T0608500223
Action Type: RESPONSE
Date: 04/18/2011
Action: Well Destruction Report

Global Id: T0608500223
Action Type: RESPONSE
Date: 11/14/2002
Action: Other Workplan

Global Id: T0608500223
Action Type: RESPONSE
Date: 01/22/2004
Action: Verbal Communication

Global Id: T0608500223
Action Type: RESPONSE
Date: 12/28/2010
Action: Correspondence

Global Id: T0608500223
Action Type: RESPONSE
Date: 02/02/1999
Action: Soil and Water Investigation Workplan

Global Id: T0608500223
Action Type: RESPONSE
Date: 01/06/2009
Action: Monitoring Report - Quarterly

Global Id: T0608500223
Action Type: RESPONSE
Date: 02/10/2011
Action: Correspondence

Global Id: T0608500223
Action Type: RESPONSE
Date: 12/20/2006
Action: Other Report / Document

DRAFT

BEACON #584 (Continued) **S104397014**

Global Id: T0608500223
Action Type: RESPONSE
Date: 09/02/1992
Action: Other Report / Document

Global Id: T0608500223
Action Type: RESPONSE
Date: 12/19/2001
Action: Other Report / Document

Global Id: T0608500223
Action Type: RESPONSE
Date: 07/20/1999
Action: Soil and Water Investigation Workplan

Global Id: T0608500223
Action Type: RESPONSE
Date: 02/23/2001
Action: Other Workplan

Global Id: T0608500223
Action Type: RESPONSE
Date: 05/06/1991
Action: Preliminary Site Assessment Report

Global Id: T0608500223
Action Type: RESPONSE
Date: 04/03/2003
Action: Soil and Water Investigation Report

Global Id: T0608500223
Action Type: ENFORCEMENT
Date: 08/06/2009
Action: Staff Letter

Global Id: T0608500223
Action Type: ENFORCEMENT
Date: 08/06/2009
Action: Staff Letter

LUST:
Global Id: T0608500223
Status: Open - Case Begin Date
Status Date: 01/01/1990

Global Id: T0608500223
Status: Open - Site Assessment
Status Date: 02/06/1991

Global Id: T0608500223
Status: Completed - Case Closed
Status Date: 06/03/2005

Global Id: T0608500223
Status: Open - Site Assessment
Status Date: 06/03/2005

DRAFT

BEACON #584 (Continued) **S104397014**

Global Id: T0608500223
Status: Completed - Case Closed
Status Date: 06/03/2011

CORTESE:
Name: BEACON #584
Address: 1744 SAN CARLOS
City,State,Zip: SAN JOSE, CA 95128
Region: CORTESE
Envirostor Id: Not reported
Global ID: T0608500223
Site/Facility Type: LUST CLEANUP SITE
Cleanup Status: COMPLETED - CASE CLOSED
Status Date: Not reported
Site Code: Not reported
Latitude: Not reported
Longitude: Not reported
Owner: Not reported
Enf Type: Not reported
Swat R: Not reported
Flag: active
Order No: Not reported
Waste Discharge System No: Not reported
Effective Date: Not reported
Region 2: Not reported
WID Id: Not reported
Solid Waste Id No: Not reported
Waste Management Uit Name: Not reported
File Name: Active Open

HIST CORTESE:
edr_fname: BEACON
edr_fadd1: 1744 SAN CARLOS
City,State,Zip: SAN JOSE, CA
Region: CORTESE
Facility County Code: 43
Reg By: LTNKA
Reg Id: 43-0157

CERS:
Name: BEACON #584
Address: 1744 SAN CARLOS
City,State,Zip: SAN JOSE, CA 95128
Site ID: 256011
CERS ID: T0608500223
CERS Description: Leaking Underground Storage Tank Cleanup Site

Affiliation:
Affiliation Type Desc: Regional Board Caseworker
Entity Name: Regional Water Board - SAN FRANCISCO BAY RWQCB (REGION 2)
Entity Title: Not reported
Affiliation Address: 1515 CLAY ST SUITE 1400
Affiliation City: OAKLAND
Affiliation State: CA
Affiliation Country: Not reported

DRAFT

BEACON #584 (Continued) **S104397014**

Affiliation Zip:	Not reported
Affiliation Phone:	Not reported
Affiliation Type Desc:	Local Agency Caseworker
Entity Name:	Gerald O'Regan - SANTA CLARA COUNTY LOP
Entity Title:	Not reported
Affiliation Address:	1555 BERGER DRIVE STE 300
Affiliation City:	SAN JOSE
Affiliation State:	CA
Affiliation Country:	Not reported
Affiliation Zip:	Not reported
Affiliation Phone:	Not reported

Q93 **BELLARMINO PLACE FAMILY APARTMENTS** **CPS-SLIC** **S127035045**
ENE **253 RACE ST.** **N/A**
1/4-1/2 **SAN JOSE, CA 95126**
0.345 mi.
1819 ft. **Site 1 of 2 in cluster Q**

Relative: CPS-SLIC:
Lower

Name:	BELLARMINO PLACE FAMILY APARTMENTS
Address:	253 RACE ST.
City,State,Zip:	SAN JOSE, CA 95126
Region:	STATE
Facility Status:	**Open - Site Assessment**
Status Date:	10/26/2020
Global Id:	T10000016339
Lead Agency:	SANTA CLARA COUNTY LOP
Lead Agency Case Number:	2020-19s
Latitude:	37.32429
Longitude:	-121.91194
Case Type:	Cleanup Program Site
Case Worker:	TLF
Local Agency:	SANTA CLARA COUNTY LOP
RB Case Number:	Not reported
File Location:	All Files are on GeoTracker or in the Local Agency Database
Potential Media Affected:	Soil, Soil Vapor
Potential Contaminants of Concern:	Tetrachloroethylene (PCE)
Site History:	Not reported

Actual:
113 ft.

Click here to access the California GeoTracker records for this facility:

Q94 **ALVARADO PARK SENIOR APARTMENTS** **CPS-SLIC** **S127035044**
ENE **237 RACE ST** **N/A**
1/4-1/2 **SAN JOSE, CA 95126**
0.353 mi.
1864 ft. **Site 2 of 2 in cluster Q**

Relative: CPS-SLIC:
Lower

Name:	ALVARADO PARK SENIOR APARTMENTS
Address:	237 RACE ST
City,State,Zip:	SAN JOSE, CA 95126
Region:	STATE
Facility Status:	**Open - Site Assessment**
Status Date:	10/26/2020

Actual:
112 ft.

DRAFT

ALVARADO PARK SENIOR APARTMENTS (Continued) **S127035044**

Global Id:	T10000016338
Lead Agency:	SANTA CLARA COUNTY LOP
Lead Agency Case Number:	2020-18s
Latitude:	37.32548
Longitude:	-121.91188
Case Type:	Cleanup Program Site
Case Worker:	TLF
Local Agency:	SANTA CLARA COUNTY LOP
RB Case Number:	Not reported
File Location:	All Files are on GeoTracker or in the Local Agency Database
Potential Media Affected:	Soil, Soil Vapor
Potential Contaminants of Concern:	Tetrachloroethylene (PCE)
Site History:	Not reported

Click here to access the California GeoTracker records for this facility:

95
ENE
1/4-1/2
0.353 mi.
1864 ft.

Relative:
Lower

Actual:
112 ft.

FORMER THOMAS CLEANERS **CPS-SLIC S106841053**
1108 PARK AVE **EMI N/A**
SAN JOSE, CA 95126

CPS-SLIC:

Name:	FORMER THOMAS CLEANERS
Address:	1108 PARK AVE
City,State,Zip:	SAN JOSE, CA 95126
Region:	STATE
Facility Status:	**Open - Site Assessment**
Status Date:	08/29/2018
Global Id:	T10000011741
Lead Agency:	SAN FRANCISCO BAY RWQCB (REGION 2)
Lead Agency Case Number:	Not reported
Latitude:	37.32579
Longitude:	-121.91204
Case Type:	Cleanup Program Site
Case Worker:	REG
Local Agency:	Not reported
RB Case Number:	43S1235
File Location:	All Files are on GeoTracker or in the Local Agency Database
Potential Media Affected:	Soil Vapor
Potential Contaminants of Concern:	Tetrachloroethylene (PCE)
Site History:	Confirmed PCE release. Elevated concentrations of PCE in soil vapor.

Click here to access the California GeoTracker records for this facility:

EMI:

Name:	THOMAS CLEANERS
Address:	1108 PARK AVENUE
City,State,Zip:	SAN JOSE, CA 95126
Year:	1987
County Code:	43
Air Basin:	SF
Facility ID:	851
Air District Name:	BA
SIC Code:	7216
Air District Name:	BAY AREA AQMD
Community Health Air Pollution Info System:	Not reported

DRAFT

FORMER THOMAS CLEANERS (Continued) **S106841053**

Consolidated Emission Reporting Rule:	Not reported
Total Organic Hydrocarbon Gases Tons/Yr:	4
Reactive Organic Gases Tons/Yr:	0
Carbon Monoxide Emissions Tons/Yr:	0
NOX - Oxides of Nitrogen Tons/Yr:	0
SOX - Oxides of Sulphur Tons/Yr:	0
Particulate Matter Tons/Yr:	0
Part. Matter 10 Micrometers and Smllr Tons/Yr:	0

R96
East
1/4-1/2
0.366 mi.
1932 ft.

Relative:
Lower

Actual:
113 ft.

JOHN'S TUNE-UP
1295 W SAN CARLOS ST
SAN JOSE, CA 95126

Site 1 of 2 in cluster R

LUST **S103881057**
HIST LUST **N/A**
CERS HAZ WASTE
CUPA Listings
EMI
CERS

LUST REG 2:

Region:	2
Facility Id:	Not reported
Facility Status:	Remedial action (cleanup) Underway
Case Number:	07S1E18E01f
How Discovered:	Not reported
Leak Cause:	Not reported
Leak Source:	Not reported
Date Leak Confirmed:	Not reported
Oversight Program:	LUST
Prelim. Site Assesment Wokplan Submitted:	Not reported
Preliminary Site Assesment Began:	3/20/1990
Pollution Characterization Began:	9/12/1990
Pollution Remediation Plan Submitted:	Not reported
Date Remediation Action Underway:	4/15/2002
Date Post Remedial Action Monitoring Began:	Not reported

LUST SANTA CLARA:

Name:	JOHN'S TUNE-UP
Address:	1295 W SAN CARLOS ST
City,State,Zip:	SAN JOSE, CA
Region:	SANTA CLARA
SCVWD ID:	07S1E18E01F
Date Closed:	Not reported
EDR Link ID:	07S1E18E01F

HIST LUST SANTA CLARA:

Name:	John's Tune-up
Address:	1295 W San Carlos St
City:	San Jose
Region:	SANTA CLARA
Region Code:	2
SCVWD ID:	07S1E18E01
Oversite Agency:	SCCDEH
Date Listed:	1988-01-01 00:00:00
Closed Date:	Not reported

CERS HAZ WASTE:

Name:	CITICARS
Address:	1295 W SAN CARLOS ST

DRAFT

JOHN'S TUNE-UP (Continued) **S103881057**

City,State,Zip: SAN JOSE, CA 95126
Site ID: 19305
CERS ID: 10345192
CERS Description: Hazardous Waste Generator

CUPA SANTA CLARA:
Name: CITICARS
Address: 1295 W SAN CARLOS ST
City,State,Zip: SAN JOSE, CA 95126
Region: SANTA CLARA
PE#: 2205
Program Description: GENERATES 100 KG YR TO <5 TONS/YR
Program Identifier: DEH PERMIT-HAZ WASTE GENERATOR PROGRAM
Latitude: 37.323523
Longitude: -121.911241
Record ID: PR0402322
Facility ID: FA0270268

Name: CITICARS
Address: 1295 W SAN CARLOS ST
City,State,Zip: SAN JOSE, CA 95126
Region: SANTA CLARA
PE#: Not reported
Program Description: HMBP FACILITY, 1-3 CHEMICALS
Program Identifier: DEH PERMIT-HAZ MAT BUSINESS PLAN PROGRAM
Latitude: 37.323523
Longitude: -121.911241
Record ID: PR0402323
Facility ID: FA0270268

EMI:
Name: JOHN'S TUNE-UP C/O ARS, INC
Address: 1295 W SAN CARLOS ST
City,State,Zip: SAN JOSE, CA 95126
Year: 2002
County Code: 43
Air Basin: SF
Facility ID: 13973
Air District Name: BA
SIC Code: 7538
Air District Name: BAY AREA AQMD
Community Health Air Pollution Info System: Not reported
Consolidated Emission Reporting Rule: Not reported
Total Organic Hydrocarbon Gases Tons/Yr: 0
Reactive Organic Gases Tons/Yr: 0
Carbon Monoxide Emissions Tons/Yr: 0
NOX - Oxides of Nitrogen Tons/Yr: 0
SOX - Oxides of Sulphur Tons/Yr: 0
Particulate Matter Tons/Yr: 0
Part. Matter 10 Micrometers and Smllr Tons/Yr: 0

Name: JOHN'S TUNE-UP C/O ARS, INC
Address: 1295 W SAN CARLOS ST
City,State,Zip: SAN JOSE, CA 95126
Year: 2003
County Code: 43

DRAFT

JOHN'S TUNE-UP (Continued) **S103881057**

Air Basin:	SF
Facility ID:	13973
Air District Name:	BA
SIC Code:	7538
Air District Name:	BAY AREA AQMD
Community Health Air Pollution Info System:	Not reported
Consolidated Emission Reporting Rule:	Not reported
Total Organic Hydrocarbon Gases Tons/Yr:	0
Reactive Organic Gases Tons/Yr:	0
Carbon Monoxide Emissions Tons/Yr:	0
NOX - Oxides of Nitrogen Tons/Yr:	0
SOX - Oxides of Sulphur Tons/Yr:	0
Particulate Matter Tons/Yr:	0
Part. Matter 10 Micrometers and Smllr Tons/Yr:	0

Name:	JOHN'S TUNE-UP C/O ARS, INC
Address:	1295 W SAN CARLOS ST
City,State,Zip:	SAN JOSE, CA 95126
Year:	2004
County Code:	43
Air Basin:	SF
Facility ID:	13973
Air District Name:	BA
SIC Code:	7538
Air District Name:	BAY AREA AQMD
Community Health Air Pollution Info System:	Not reported
Consolidated Emission Reporting Rule:	Not reported
Total Organic Hydrocarbon Gases Tons/Yr:	0.007
Reactive Organic Gases Tons/Yr:	0.0048902
Carbon Monoxide Emissions Tons/Yr:	0
NOX - Oxides of Nitrogen Tons/Yr:	0
SOX - Oxides of Sulphur Tons/Yr:	0
Particulate Matter Tons/Yr:	0
Part. Matter 10 Micrometers and Smllr Tons/Yr:	0

Name:	JOHN'S TUNE-UP C/O ARS, INC
Address:	1295 W SAN CARLOS ST
City,State,Zip:	SAN JOSE, CA 95126
Year:	2005
County Code:	43
Air Basin:	SF
Facility ID:	13973
Air District Name:	BA
SIC Code:	7538
Air District Name:	BAY AREA AQMD
Community Health Air Pollution Info System:	Not reported
Consolidated Emission Reporting Rule:	Not reported
Total Organic Hydrocarbon Gases Tons/Yr:	.007
Reactive Organic Gases Tons/Yr:	.0048902
Carbon Monoxide Emissions Tons/Yr:	0
NOX - Oxides of Nitrogen Tons/Yr:	0
SOX - Oxides of Sulphur Tons/Yr:	0
Particulate Matter Tons/Yr:	0
Part. Matter 10 Micrometers and Smllr Tons/Yr:	0

CERS:
Name: CITICARS

DRAFT

JOHN'S TUNE-UP (Continued) **S103881057**

Address: 1295 W SAN CARLOS ST
City,State,Zip: SAN JOSE, CA 95126
Site ID: 19305
CERS ID: 10345192
CERS Description: Chemical Storage Facilities

Violations:

Site ID: 19305
Site Name: CITICARS
Violation Date: 09-30-2015
Citation: HSC 6.5 Multiple Sections - California Health and Safety Code, Chapter 6.5, Section(s) Multiple Sections
Violation Description: Haz Waste Generator Program - Operations/Maintenance - General
Violation Notes: Fire extinguishers were last serviced in January 2013. Ensure all emergency equipment is properly maintained and ready for use in an emergency. Have the extinguishers replaced or serviced immediately.
Violation Division: Santa Clara County Environmental Health
Violation Program: HW
Violation Source: CERS

Site ID: 19305
Site Name: CITICARS
Violation Date: 09-30-2015
Citation: HSC 6.5 Multiple Sections - California Health and Safety Code, Chapter 6.5, Section(s) Multiple Sections
Violation Description: Haz Waste Generator Program - Operations/Maintenance - General
Violation Notes:
Violation Division: Santa Clara County Environmental Health
Violation Program: HW
Violation Source: CERS

Site ID: 19305
Site Name: CITICARS
Violation Date: 09-30-2015
Citation: HSC 6.95 25508(d) - California Health and Safety Code, Chapter 6.95, Section(s) 25508(d)
Violation Description: Failure to complete and/or electronically submit a business plan when storing/handling a hazardous material at or above reportable quantities.
Violation Notes: Returned to compliance on 09/30/2015. Facility did not submit an HMBP after moving to new location. Complete HMBP submitted on CERS today during the inspection. No further corrective actions required.
Violation Division: Santa Clara County Environmental Health
Violation Program: HMRRP
Violation Source: CERS

Site ID: 19305
Site Name: CITICARS
Violation Date: 09-30-2015
Citation: 22 CCR 12 66262.12 - California Code of Regulations, Title 22, Chapter 12, Section(s) 66262.12
Violation Description: Failure to obtain and/or maintain an Active EPA ID.

DRAFT

JOHN'S TUNE-UP (Continued) **S103881057**

Violation Notes: Facility did not re-apply for a new EPA ID number at their new location. Apply for and maintain an active EPA ID number. A copy of DTSC Form 1358 was left onsite during the inspection.

Violation Division: Santa Clara County Environmental Health
Violation Program: HW
Violation Source: CERS

Site ID: 19305
Site Name: CITICARS
Violation Date: 09-30-2015
Citation: 22 CCR 16 66266.130 - California Code of Regulations, Title 22, Chapter 16, Section(s) 66266.130
Violation Description: Failure to properly handle, manage, label, and recycle used oil and fuel filters.
Violation Notes:

Violation Division: Santa Clara County Environmental Health
Violation Program: HW
Violation Source: CERS

Site ID: 19305
Site Name: CITICARS
Violation Date: 09-30-2015
Citation: 22 CCR 12 66262.34(f) - California Code of Regulations, Title 22, Chapter 12, Section(s) 66262.34(f)
Violation Description: Failure to properly label hazardous waste accumulation containers with the following requirements: "Hazardous Waste", name and address of the generator, physical and chemical characteristics of the Hazardous Waste, and starting accumulation date.
Violation Notes:

Violation Division: Santa Clara County Environmental Health
Violation Program: HW
Violation Source: CERS

Evaluation:
Eval General Type: Compliance Evaluation Inspection
Eval Date: 09-30-2015
Violations Found: Yes
Eval Type: Routine done by local agency
Eval Notes: Light auto maintenance and repair in support of used auto dealer. Observed used oil, drained used oil filters and oily debris being generated. Occasionally generating used antifreeze when needed. Reviewed consolidated manifests which are in good order. Spill response and emergency equipment available, but extinguishers in need of service as noted above.
Eval Division: Santa Clara County Environmental Health
Eval Program: HW
Eval Source: CERS

Eval General Type: Compliance Evaluation Inspection
Eval Date: 09-30-2015
Violations Found: Yes
Eval Type: Routine done by local agency
Eval Notes: Light auto repair an maintenance in support of used auto sales.

DRAFT

JOHN'S TUNE-UP (Continued) **S103881057**

Observed used oil containers in HMBP quantities. Also storing cylinders of Helium for promotional items, and various other cleaners, automotive fluids, and aerosols in under HMBP quantities. NOTE: Beginning January 1, 2015 all annual HBMP training must be documented and the documents retained for 3 years. Contact me for more information. A sample training log attached with this report.

Eval Division: Santa Clara County Environmental Health
Eval Program: HMRRP
Eval Source: CERS

Enforcement Action:
Site ID: 19305
Site Name: CITICARS
Site Address: 1295 W SAN CARLOS ST
Site City: SAN JOSE
Site Zip: 95126
Enf Action Date: 09-30-2015
Enf Action Type: Notice of Violation (Unified Program)
Enf Action Description: Notice of Violation Issued by the Inspector at the Time of Inspection
Enf Action Notes: Not reported
Enf Action Division: Santa Clara County Environmental Health
Enf Action Program: HMRRP
Enf Action Source: CERS

Site ID: 19305
Site Name: CITICARS
Site Address: 1295 W SAN CARLOS ST
Site City: SAN JOSE
Site Zip: 95126
Enf Action Date: 09-30-2015
Enf Action Type: Notice of Violation (Unified Program)
Enf Action Description: Notice of Violation Issued by the Inspector at the Time of Inspection
Enf Action Notes: Not reported
Enf Action Division: Santa Clara County Environmental Health
Enf Action Program: HW
Enf Action Source: CERS

Coordinates:
Site ID: 19305
Facility Name: CITICARS
Env Int Type Code: HWG
Program ID: 10345192
Coord Name: Not reported
Ref Point Type Desc: Center of a facility or station.
Latitude: 37.323810
Longitude: -121.911080

Affiliation:
Affiliation Type Desc: CUPA District
Entity Name: Santa Clara County Environmental Health
Entity Title: Not reported
Affiliation Address: 1555 Berger Drive, Suite 300
Affiliation City: San Jose
Affiliation State: CA
Affiliation Country: Not reported
Affiliation Zip: 95112-2716

DRAFT

JOHN'S TUNE-UP (Continued) **S103881057**

Affiliation Phone:	(408) 918-3400
Affiliation Type Desc:	Document Preparer
Entity Name:	MARIA ESTRADA
Entity Title:	Not reported
Affiliation Address:	Not reported
Affiliation City:	Not reported
Affiliation State:	Not reported
Affiliation Country:	Not reported
Affiliation Zip:	Not reported
Affiliation Phone:	Not reported
Affiliation Type Desc:	Environmental Contact
Entity Name:	MARIA ESTRADA
Entity Title:	Not reported
Affiliation Address:	1295 W SAN CARLOS ST
Affiliation City:	SAN JOSE
Affiliation State:	CA
Affiliation Country:	Not reported
Affiliation Zip:	95126
Affiliation Phone:	Not reported
Affiliation Type Desc:	Legal Owner
Entity Name:	BLANCO, LUIS
Entity Title:	Not reported
Affiliation Address:	1295 W SAN CARLOS ST
Affiliation City:	SAN JOSE
Affiliation State:	CA
Affiliation Country:	United States
Affiliation Zip:	95126
Affiliation Phone:	(408) 271-9251
Affiliation Type Desc:	Operator
Entity Name:	LUIS BLANCO
Entity Title:	Not reported
Affiliation Address:	Not reported
Affiliation City:	Not reported
Affiliation State:	Not reported
Affiliation Country:	Not reported
Affiliation Zip:	Not reported
Affiliation Phone:	(408) 687-2512
Affiliation Type Desc:	Parent Corporation
Entity Name:	CITICARS
Entity Title:	Not reported
Affiliation Address:	Not reported
Affiliation City:	Not reported
Affiliation State:	Not reported
Affiliation Country:	Not reported
Affiliation Zip:	Not reported
Affiliation Phone:	Not reported
Affiliation Type Desc:	Property Owner
Entity Name:	MICHAEL BARSANTI
Entity Title:	Not reported
Affiliation Address:	1295 W SAN CARLOS ST
Affiliation City:	SAN JOSE

DRAFT

JOHN'S TUNE-UP (Continued) **S103881057**

Affiliation State:	CA
Affiliation Country:	United States
Affiliation Zip:	95126
Affiliation Phone:	(408) 294-4857
Affiliation Type Desc:	Identification Signer
Entity Name:	MARIA ESTRADA
Entity Title:	MANAGER
Affiliation Address:	Not reported
Affiliation City:	Not reported
Affiliation State:	Not reported
Affiliation Country:	Not reported
Affiliation Zip:	Not reported
Affiliation Phone:	Not reported
Affiliation Type Desc:	Facility Mailing Address
Entity Name:	Mailing Address
Entity Title:	Not reported
Affiliation Address:	1295 W SAN CARLOS ST
Affiliation City:	SAN JOSE
Affiliation State:	CA
Affiliation Country:	Not reported
Affiliation Zip:	95126
Affiliation Phone:	Not reported

R97 **JOHN'S TUNE-UP** **LUST** **S101309272**
East **1295 SAN CARLOS ST.** **Cortese** **N/A**
1/4-1/2 **SAN JOSE, CA 95126** **HIST CORTESE**
0.366 mi.
1932 ft. **Site 2 of 2 in cluster R**

Relative: **Lower**
Actual: **113 ft.**

LUST:

Name:	JOHN'S TUNE-UP
Address:	1295 SAN CARLOS ST.
City,State,Zip:	SAN JOSE, CA 95126
Lead Agency:	SANTA CLARA COUNTY LOP
Case Type:	LUST Cleanup Site
Geo Track:	http://geotracker.waterboards.ca.gov/profile_report.asp?global_id=T0608500780
Global Id:	T0608500780
Latitude:	37.3237414208003
Longitude:	-121.91107749939
Status:	Completed - Case Closed
Status Date:	09/15/2016
Case Worker:	AC
RB Case Number:	10-069
Local Agency:	SANTA CLARA COUNTY LOP
File Location:	All Files are on GeoTracker or in the Local Agency Database
Local Case Number:	07S1E18E01f
Potential Media Affect:	Other Groundwater (uses other than drinking water)
Potential Contaminants of Concern:	Gasoline
Site History:	The Site is located in a commercial and residential neighborhood southwest of downtown San Jose, approximately one-half mile west-southwest from the Guadelupe River. The site is currently occupied by an auto sales facility. The site is surrounded on the east, south, and west by commercial/retail properties and on the northeast by residential properties. The site is zoned for commercial use. Four gasoline underground storage tanks (USTs) (Tanks A through

DRAFT

JOHN'S TUNE-UP (Continued) **S101309272**

D on attached Site figures) and one waste oil underground storage tank (UST) were removed from the site in mid-1987. Soil samples collected beneath the removed USTs showed no significant hydrocarbon impacts except below Tank A. In September of 1987, Balch Petroleum, Inc. excavated contaminated soil beneath Tank A to a depth of 21 feet below ground surface (bgs). Over 130 cubic yards of petroleum hydrocarbon affected soils were removed and aerated on-site for approximately four to six weeks. In December of 1987, the aerated soil was re-tested and backfilled into the UST excavation pit. Several subsurface investigations were conducted at the site between 1990 and 2006. These investigations, which included the drilling and sampling of at least 20 soil borings and the installation of seven groundwater monitoring wells (MW-1 through MW-7), have shown hydrocarbon impacts on the upgradient (south-southeast) side of the former USTs, and minimal hydrocarbon impacts downgradient from the former USTs. An air sparge and soil vapor extraction (AS/SVE) remediation system was installed on the Site in early 2002, and operated from April 2002 to March 2004. Follow-up quarterly groundwater monitoring of site wells, along with two limited subsurface investigations in May 2005 and April 2006, showed limited downgradient residual hydrocarbon impacts on the Site. On March 27, 2007, ARS submitted a Closure Request Report to the Santa Clara County Department of Environmental Health (SCCDEH). This report included a Site Conceptual Model that posited the following key elements: # The vast majority of hydrocarbon impacts encountered in soil and groundwater beneath the Site do not appear to have originated on the project site, but rather from the gas station formerly located approximately 85 feet south from the Site at 1298 W. San Carlos Street (see Figure 3). Soil sampling at 15 feet in depth beneath the removed Site USTs in 1987 showed significant hydrocarbon releases only beneath one of the USTs (Tank A in Site figures). Also, of all the soil samples collected during UST removal activities and in subsequent borings and wells, the only significant hydrocarbon impacts in soils at 15 feet in depth are in these samples below Tank A. On the other hand, soils at about 25 to 30 feet in depth are hydrocarbon impacted over a wide area, both north (downgradient) and south (upgradient) from the former Site USTs. # Shallow soils beneath the site generally consist of low permeability silt- and claydominated layers down to about 38 feet in depth, followed by high permeability sandand gravel-dominated layers down to at least 85 feet in depth (see Figure 4). Thin sand and gravel interbeds which are present in the upper silt/clay zone include a fairly continuous thin sand layer from approximately 18 to 22 feet in depth, and another fairly continuous sand and gravel layer from about 33 to 35 feet in depth. Historically, groundwater has been encountered in both the thin sand at 33 to 35 feet in depth, and in the deeper and thicker sand layer below 38 feet in depth. Soil hydrocarbon impacts are most prevalent in soils above the current groundwater table in a silt and clay layer at about 25 to 30 feet in depth, and not in the shallower sand and gravel layer at about 18 to 22 feet in depth or in the deeper sand and gravel layers. Groundwater hydrocarbon impacts have historically included: (1) Elevated hydrocarbon impacts in a shallower thin sand that appear to have migrated onto the project site from the former gas station at 1298 W. San Carlos Street; and (2) Low hydrocarbon impacts in the deeper, thicker sand and gravel layer, at about 38 feet to 58 feet in depth. These groundwater impacts appear to have originated from the former gas station at 1298

JOHN'S TUNE-UP (Continued) **S101309272**

W. San Carlos Street and which appear to have been reduced to current low levels by past site remediation activities. There are no human or environmental receptors in close proximity to the project site.
Results of a well survey conducted by ARS in June 2001 (Revised Final Corrective Action Plan, Johns Tune-Up, 1295 W. San Carlos Street, San Jose, California, ARS, June 11, 2001) showed no water supply wells within close proximity to the Site. In addition, there are no nearby surface water bodies and no sensitive environmental receptors. The Site is zoned for commercial use, and, given the lack of shallow hydrocarbon impacts, we would not expect residual hydrocarbon impacts beneath the site to pose a significant risk to either Site or adjacent property occupants. On February 14, 2008, a meeting was held at SCCDEH offices to discuss the closure request. Mr. Mamerto Jorvina of the SCCDEH indicated that, while the County agreed that significant hydrocarbons on the Site appear to have originated from the adjacent south former gas station property, the County will require some additional soil and groundwater sampling in the former Site UST source area prior to closure. On June 27, 2008, Gribi Associates submitted a workplan to conduct a soil boring investigation at the Site to provide additional soil and groundwater data necessary to evaluate the Site for regulatory closure. This workplan was approved by SCCDEH on December 2, 2008.

LUST:

Global Id:	T0608500780
Contact Type:	Local Agency Caseworker
Contact Name:	AARON COSTA
Organization Name:	SANTA CLARA COUNTY LOP
Address:	1555 Berger Drive, Suite 300
City:	SAN JOSE
Email:	aaron.costa@cep.sccgov.org
Phone Number:	4089181954

Global Id:	T0608500780
Contact Type:	Regional Board Caseworker
Contact Name:	Regional Water Board
Organization Name:	SAN FRANCISCO BAY RWQCB (REGION 2)
Address:	1515 CLAY ST SUITE 1400
City:	OAKLAND
Email:	Not reported
Phone Number:	Not reported

LUST:

Global Id:	T0608500780
Action Type:	RESPONSE
Date:	09/30/2011
Action:	Verbal Communication

Global Id:	T0608500780
Action Type:	RESPONSE
Date:	09/07/2012
Action:	Other Report / Document

Global Id:	T0608500780
Action Type:	RESPONSE
Date:	03/27/2007
Action:	Request for Closure

DRAFT

JOHN'S TUNE-UP (Continued) **S101309272**

Global Id: T0608500780
Action Type: RESPONSE
Date: 12/30/1987
Action: Soil and Water Investigation Report

Global Id: T0608500780
Action Type: RESPONSE
Date: 11/13/1990
Action: Other Report / Document

Global Id: T0608500780
Action Type: ENFORCEMENT
Date: 07/03/2015
Action: Clean Up Fund - Case Closure Review Summary Report (RSR)

Global Id: T0608500780
Action Type: RESPONSE
Date: 03/30/2012
Action: Conceptual Site Model

Global Id: T0608500780
Action Type: RESPONSE
Date: 11/08/2003
Action: Remedial Progress Report

Global Id: T0608500780
Action Type: RESPONSE
Date: 08/12/1987
Action: Unauthorized Release Form

Global Id: T0608500780
Action Type: RESPONSE
Date: 11/07/1997
Action: Well Destruction Report

Global Id: T0608500780
Action Type: ENFORCEMENT
Date: 07/17/2015
Action: Notification - Public Notice of Case Closure

Global Id: T0608500780
Action Type: RESPONSE
Date: 10/30/2000
Action: Monitoring Report - Quarterly

Global Id: T0608500780
Action Type: RESPONSE
Date: 09/28/2012
Action: Conceptual Site Model

Global Id: T0608500780
Action Type: ENFORCEMENT
Date: 09/02/2011
Action: Staff Letter

Global Id: T0608500780
Action Type: ENFORCEMENT

DRAFT

JOHN'S TUNE-UP (Continued) **S101309272**

Date: 03/22/2016
Action: State Water Board Closure Order

Global Id: T0608500780
Action Type: RESPONSE
Date: 04/12/2013
Action: Site Assessment Report

Global Id: T0608500780
Action Type: RESPONSE
Date: 02/20/2013
Action: Correspondence

Global Id: T0608500780
Action Type: RESPONSE
Date: 01/04/2001
Action: CAP/RAP - Other Report

Global Id: T0608500780
Action Type: RESPONSE
Date: 02/21/1994
Action: Monitoring Report - Quarterly

Global Id: T0608500780
Action Type: RESPONSE
Date: 04/16/1990
Action: Interim Remedial Action Report

Global Id: T0608500780
Action Type: RESPONSE
Date: 01/30/2005
Action: Monitoring Report - Quarterly - Regulator Responded

Global Id: T0608500780
Action Type: ENFORCEMENT
Date: 03/30/2011
Action: Site Visit / Inspection / Sampling

Global Id: T0608500780
Action Type: ENFORCEMENT
Date: 03/28/2016
Action: Staff Letter

Global Id: T0608500780
Action Type: ENFORCEMENT
Date: 09/15/2016
Action: Closure/No Further Action Letter - #09/16/2016

Global Id: T0608500780
Action Type: RESPONSE
Date: 07/15/2001
Action: Corrective Action Plan / Remedial Action Plan

Global Id: T0608500780
Action Type: RESPONSE
Date: 07/15/2000
Action: Corrective Action Plan / Remedial Action Plan

DRAFT

JOHN'S TUNE-UP (Continued) **S101309272**

Global Id: T0608500780
Action Type: RESPONSE
Date: 10/30/2001
Action: Monitoring Report - Quarterly

Global Id: T0608500780
Action Type: RESPONSE
Date: 11/16/2001
Action: Soil and Water Investigation Workplan

Global Id: T0608500780
Action Type: RESPONSE
Date: 04/30/2005
Action: Monitoring Report - Quarterly

Global Id: T0608500780
Action Type: RESPONSE
Date: 04/30/2001
Action: Monitoring Report - Quarterly

Global Id: T0608500780
Action Type: RESPONSE
Date: 05/02/2002
Action: Other Report / Document

Global Id: T0608500780
Action Type: RESPONSE
Date: 12/13/2001
Action: Interim Remedial Action Report

Global Id: T0608500780
Action Type: RESPONSE
Date: 03/20/2013
Action: Other Report / Document

Global Id: T0608500780
Action Type: RESPONSE
Date: 10/25/2013
Action: Other Workplan - Regulator Responded

Global Id: T0608500780
Action Type: ENFORCEMENT
Date: 10/08/1990
Action: Staff Letter - #25756

Global Id: T0608500780
Action Type: ENFORCEMENT
Date: 11/17/1993
Action: Staff Letter - #25760

Global Id: T0608500780
Action Type: ENFORCEMENT
Date: 02/14/1994
Action: Staff Letter - #25575

Global Id: T0608500780
Action Type: ENFORCEMENT

DRAFT

JOHN'S TUNE-UP (Continued) **S101309272**

Date: 03/16/1994
Action: Staff Letter - #25579

Global Id: T0608500780
Action Type: ENFORCEMENT
Date: 06/10/1994
Action: Staff Letter - #25581

Global Id: T0608500780
Action Type: ENFORCEMENT
Date: 11/08/1994
Action: Staff Letter - #25585

Global Id: T0608500780
Action Type: ENFORCEMENT
Date: 02/03/1995
Action: Staff Letter - #25589

Global Id: T0608500780
Action Type: ENFORCEMENT
Date: 03/23/1995
Action: Staff Letter - #25591

Global Id: T0608500780
Action Type: ENFORCEMENT
Date: 10/20/1995
Action: Staff Letter - #25414

Global Id: T0608500780
Action Type: ENFORCEMENT
Date: 12/26/1995
Action: Staff Letter - #25416

Global Id: T0608500780
Action Type: ENFORCEMENT
Date: 04/11/1996
Action: Staff Letter - #25420

Global Id: T0608500780
Action Type: ENFORCEMENT
Date: 06/28/1996
Action: Staff Letter - #25422

Global Id: T0608500780
Action Type: ENFORCEMENT
Date: 12/28/1997
Action: Staff Letter - #25426

Global Id: T0608500780
Action Type: ENFORCEMENT
Date: 04/01/1998
Action: Staff Letter - #25430

Global Id: T0608500780
Action Type: ENFORCEMENT
Date: 03/29/1999
Action: Staff Letter - #25432

DRAFT

JOHN'S TUNE-UP (Continued) **S101309272**

Global Id: T0608500780
Action Type: ENFORCEMENT
Date: 03/30/2000
Action: Staff Letter - #25440

Global Id: T0608500780
Action Type: ENFORCEMENT
Date: 05/05/2000
Action: Staff Letter - #25438

Global Id: T0608500780
Action Type: ENFORCEMENT
Date: 12/22/1987
Action: Staff Letter - #25748

Global Id: T0608500780
Action Type: ENFORCEMENT
Date: 09/12/1989
Action: Notice of Responsibility - #39850

Global Id: T0608500780
Action Type: ENFORCEMENT
Date: 03/09/1990
Action: Staff Letter - #25750

Global Id: T0608500780
Action Type: ENFORCEMENT
Date: 09/04/1990
Action: Staff Letter - #25754

Global Id: T0608500780
Action Type: ENFORCEMENT
Date: 08/15/2000
Action: Staff Letter - #25442

Global Id: T0608500780
Action Type: ENFORCEMENT
Date: 11/01/2000
Action: Staff Letter - #25444

Global Id: T0608500780
Action Type: ENFORCEMENT
Date: 02/21/2001
Action: Staff Letter - #25448

Global Id: T0608500780
Action Type: ENFORCEMENT
Date: 03/17/2001
Action: Staff Letter - #25452

Global Id: T0608500780
Action Type: ENFORCEMENT
Date: 06/25/2001
Action: Staff Letter - #25458

Global Id: T0608500780
Action Type: ENFORCEMENT

DRAFT

JOHN'S TUNE-UP (Continued) **S101309272**

Date: 09/15/2001
Action: Staff Letter - #25464

Global Id: T0608500780
Action Type: ENFORCEMENT
Date: 10/15/2001
Action: Staff Letter - #25466

Global Id: T0608500780
Action Type: ENFORCEMENT
Date: 11/20/2001
Action: Staff Letter - #25470

Global Id: T0608500780
Action Type: ENFORCEMENT
Date: 03/16/2002
Action: Staff Letter - #25476

Global Id: T0608500780
Action Type: ENFORCEMENT
Date: 01/01/2004
Action: Staff Letter - #43512

Global Id: T0608500780
Action Type: ENFORCEMENT
Date: 03/23/2011
Action: File Review - Closure

Global Id: T0608500780
Action Type: ENFORCEMENT
Date: 08/17/2016
Action: Letter - Notice

Global Id: T0608500780
Action Type: ENFORCEMENT
Date: 08/22/1994
Action: Staff Letter - #43-0756

Global Id: T0608500780
Action Type: ENFORCEMENT
Date: 09/06/2011
Action: Other Report

Global Id: T0608500780
Action Type: RESPONSE
Date: 10/05/2001
Action: Other Report / Document

Global Id: T0608500780
Action Type: RESPONSE
Date: 07/31/2001
Action: Monitoring Report - Quarterly

Global Id: T0608500780
Action Type: RESPONSE
Date: 10/31/2004
Action: Monitoring Report - Quarterly

DRAFT

JOHN'S TUNE-UP (Continued) **S101309272**

Global Id: T0608500780
Action Type: RESPONSE
Date: 09/30/1997
Action: Monitoring Report - Quarterly

Global Id: T0608500780
Action Type: RESPONSE
Date: 04/26/1996
Action: Soil and Water Investigation Report

Global Id: T0608500780
Action Type: RESPONSE
Date: 07/26/1999
Action: Monitoring Report - Quarterly

Global Id: T0608500780
Action Type: RESPONSE
Date: 01/04/2002
Action: Other Report / Document

Global Id: T0608500780
Action Type: RESPONSE
Date: 04/02/1999
Action: Monitoring Report - Quarterly

Global Id: T0608500780
Action Type: RESPONSE
Date: 07/03/1996
Action: Soil and Water Investigation Report

Global Id: T0608500780
Action Type: RESPONSE
Date: 05/22/2000
Action: Monitoring Report - Quarterly

Global Id: T0608500780
Action Type: RESPONSE
Date: 07/30/2002
Action: Other Report / Document

Global Id: T0608500780
Action Type: RESPONSE
Date: 06/28/1994
Action: Other Report / Document

Global Id: T0608500780
Action Type: RESPONSE
Date: 05/30/2000
Action: Monitoring Report - Quarterly

Global Id: T0608500780
Action Type: RESPONSE
Date: 11/29/1993
Action: Soil and Water Investigation Report

Global Id: T0608500780
Action Type: RESPONSE

DRAFT

JOHN'S TUNE-UP (Continued) **S101309272**

Date: 02/17/1994
Action: Soil and Water Investigation Workplan

Global Id: T0608500780
Action Type: RESPONSE
Date: 03/16/1994
Action: Monitoring Report - Quarterly

Global Id: T0608500780
Action Type: RESPONSE
Date: 03/30/1994
Action: Soil and Water Investigation Report

Global Id: T0608500780
Action Type: RESPONSE
Date: 11/26/2001
Action: Monitoring Report - Quarterly

Global Id: T0608500780
Action Type: RESPONSE
Date: 09/11/1990
Action: Soil and Water Investigation Workplan

Global Id: T0608500780
Action Type: RESPONSE
Date: 11/16/1990
Action: Soil and Water Investigation Report

Global Id: T0608500780
Action Type: RESPONSE
Date: 01/08/1996
Action: Soil and Water Investigation Workplan

Global Id: T0608500780
Action Type: RESPONSE
Date: 01/18/1996
Action: Soil and Water Investigation Workplan

Global Id: T0608500780
Action Type: RESPONSE
Date: 11/06/2000
Action: Soil and Water Investigation Workplan

Global Id: T0608500780
Action Type: RESPONSE
Date: 09/30/1993
Action: Soil and Water Investigation Workplan

Global Id: T0608500780
Action Type: RESPONSE
Date: 04/30/2004
Action: Monitoring Report - Quarterly

Global Id: T0608500780
Action Type: RESPONSE
Date: 05/01/2001
Action: Corrective Action Plan / Remedial Action Plan

DRAFT

JOHN'S TUNE-UP (Continued) **S101309272**

Global Id: T0608500780
Action Type: RESPONSE
Date: 10/30/1995
Action: Monitoring Report - Quarterly

Global Id: T0608500780
Action Type: RESPONSE
Date: 01/31/2001
Action: Monitoring Report - Quarterly

Global Id: T0608500780
Action Type: RESPONSE
Date: 01/15/1998
Action: Monitoring Report - Quarterly

Global Id: T0608500780
Action Type: RESPONSE
Date: 06/29/1995
Action: Monitoring Report - Quarterly

Global Id: T0608500780
Action Type: RESPONSE
Date: 09/05/2014
Action: Site Assessment Report

Global Id: T0608500780
Action Type: RESPONSE
Date: 01/30/2015
Action: Monitoring Report - Semi-Annually

Global Id: T0608500780
Action Type: RESPONSE
Date: 07/30/2014
Action: Monitoring Report - Semi-Annually

Global Id: T0608500780
Action Type: RESPONSE
Date: 01/01/1989
Action: Correspondence

Global Id: T0608500780
Action Type: RESPONSE
Date: 07/26/2002
Action: Other Report / Document

Global Id: T0608500780
Action Type: RESPONSE
Date: 08/12/1987
Action: Well Installation Report

Global Id: T0608500780
Action Type: ENFORCEMENT
Date: 01/26/2012
Action: Staff Letter

Global Id: T0608500780
Action Type: ENFORCEMENT

DRAFT

JOHN'S TUNE-UP (Continued) **S101309272**

Date: 02/03/2012
Action: Staff Letter

Global Id: T0608500780
Action Type: ENFORCEMENT
Date: 04/10/2012
Action: Warning Letter

Global Id: T0608500780
Action Type: ENFORCEMENT
Date: 10/26/2012
Action: Staff Letter

Global Id: T0608500780
Action Type: ENFORCEMENT
Date: 11/14/2012
Action: Clean Up Fund - Case Closure Review Summary Report (RSR)

Global Id: T0608500780
Action Type: ENFORCEMENT
Date: 05/31/2012
Action: Clean Up Fund - Case Closure Review Summary Report (RSR)

Global Id: T0608500780
Action Type: Other
Date: 08/12/1987
Action: Leak Discovery

Global Id: T0608500780
Action Type: Other
Date: 08/12/1987
Action: Leak Stopped

Global Id: T0608500780
Action Type: Other
Date: 08/12/1987
Action: Leak Reported

Global Id: T0608500780
Action Type: RESPONSE
Date: 03/15/1990
Action: Soil and Water Investigation Workplan

Global Id: T0608500780
Action Type: RESPONSE
Date: 04/19/1990
Action: Preliminary Site Assessment Report

Global Id: T0608500780
Action Type: RESPONSE
Date: 04/13/1998
Action: Monitoring Report - Quarterly

Global Id: T0608500780
Action Type: RESPONSE
Date: 01/04/1988
Action: Other Report / Document

DRAFT

JOHN'S TUNE-UP (Continued) **S101309272**

Global Id: T0608500780
Action Type: RESPONSE
Date: 07/31/2004
Action: Monitoring Report - Quarterly

Global Id: T0608500780
Action Type: RESPONSE
Date: 02/14/1995
Action: Corrective Action Plan / Remedial Action Plan

Global Id: T0608500780
Action Type: RESPONSE
Date: 06/21/2001
Action: Corrective Action Plan / Remedial Action Plan

Global Id: T0608500780
Action Type: RESPONSE
Date: 01/27/1995
Action: Monitoring Report - Quarterly

Global Id: T0608500780
Action Type: RESPONSE
Date: 07/25/1994
Action: Monitoring Report - Quarterly

Global Id: T0608500780
Action Type: RESPONSE
Date: 12/02/1994
Action: Monitoring Report - Quarterly

Global Id: T0608500780
Action Type: RESPONSE
Date: 04/07/1995
Action: Monitoring Report - Quarterly

Global Id: T0608500780
Action Type: RESPONSE
Date: 01/06/1998
Action: Other Report / Document

Global Id: T0608500780
Action Type: RESPONSE
Date: 11/24/2014
Action: Email Correspondence

Global Id: T0608500780
Action Type: RESPONSE
Date: 05/02/2014
Action: Correspondence

Global Id: T0608500780
Action Type: RESPONSE
Date: 03/09/1990
Action: Other Workplan

Global Id: T0608500780
Action Type: RESPONSE

DRAFT

JOHN'S TUNE-UP (Continued) **S101309272**

Date: 10/02/2001
Action: Other Report / Document

Global Id: T0608500780
Action Type: ENFORCEMENT
Date: 04/16/1990
Action: Staff Letter - #25752

Global Id: T0608500780
Action Type: ENFORCEMENT
Date: 09/20/1993
Action: Staff Letter - #25758

Global Id: T0608500780
Action Type: ENFORCEMENT
Date: 02/21/1994
Action: Staff Letter - #25577

Global Id: T0608500780
Action Type: ENFORCEMENT
Date: 07/20/1994
Action: Staff Letter - #25583

Global Id: T0608500780
Action Type: ENFORCEMENT
Date: 01/19/1995
Action: Staff Letter - #25587

Global Id: T0608500780
Action Type: ENFORCEMENT
Date: 06/14/1995
Action: Staff Letter - #25593

Global Id: T0608500780
Action Type: ENFORCEMENT
Date: 01/18/1996
Action: Staff Letter - #25418

Global Id: T0608500780
Action Type: ENFORCEMENT
Date: 09/18/1997
Action: Staff Letter - #25424

Global Id: T0608500780
Action Type: ENFORCEMENT
Date: 12/30/1997
Action: Staff Letter - #25428

Global Id: T0608500780
Action Type: ENFORCEMENT
Date: 07/05/1999
Action: Staff Letter - #25434

Global Id: T0608500780
Action Type: ENFORCEMENT
Date: 05/17/2000
Action: Staff Letter - #25436

DRAFT

JOHN'S TUNE-UP (Continued) **S101309272**

Global Id: T0608500780
Action Type: ENFORCEMENT
Date: 11/24/2000
Action: Staff Letter - #25446

Global Id: T0608500780
Action Type: ENFORCEMENT
Date: 05/07/2001
Action: Staff Letter - #25454

Global Id: T0608500780
Action Type: ENFORCEMENT
Date: 07/25/2001
Action: Staff Letter - #25462

Global Id: T0608500780
Action Type: ENFORCEMENT
Date: 11/07/2001
Action: Staff Letter - #25478

Global Id: T0608500780
Action Type: ENFORCEMENT
Date: 06/10/2002
Action: Staff Letter - #37957

Global Id: T0608500780
Action Type: ENFORCEMENT
Date: 07/11/2012
Action: Staff Letter

Global Id: T0608500780
Action Type: ENFORCEMENT
Date: 03/19/2013
Action: Staff Letter

Global Id: T0608500780
Action Type: RESPONSE
Date: 11/21/2005
Action: Soil and Water Investigation Report

Global Id: T0608500780
Action Type: RESPONSE
Date: 11/21/2005
Action: Soil and Water Investigation Report

Global Id: T0608500780
Action Type: RESPONSE
Date: 03/09/2009
Action: Soil and Water Investigation Report

Global Id: T0608500780
Action Type: REMEDIATION
Date: 04/15/2002
Action: In Situ Physical/Chemical Treatment (other than SVE)

Global Id: T0608500780
Action Type: REMEDIATION

DRAFT

JOHN'S TUNE-UP (Continued) **S101309272**

Date: 09/29/1987
Action: Excavation

Global Id: T0608500780
Action Type: REMEDIATION
Date: 04/15/2002
Action: Soil Vapor Extraction (SVE)

Global Id: T0608500780
Action Type: ENFORCEMENT
Date: 12/02/2008
Action: Staff Letter

Global Id: T0608500780
Action Type: ENFORCEMENT
Date: 09/05/2012
Action: Verbal Enforcement

Global Id: T0608500780
Action Type: ENFORCEMENT
Date: 08/23/2013
Action: Staff Letter

Global Id: T0608500780
Action Type: RESPONSE
Date: 09/13/2001
Action: Other Report / Document

Global Id: T0608500780
Action Type: RESPONSE
Date: 07/01/2016
Action: Well Destruction Report

Global Id: T0608500780
Action Type: RESPONSE
Date: 08/15/1996
Action: Other Report / Document

Global Id: T0608500780
Action Type: ENFORCEMENT
Date: 10/04/2005
Action: Staff Letter

Global Id: T0608500780
Action Type: ENFORCEMENT
Date: 08/06/2009
Action: Staff Letter

Global Id: T0608500780
Action Type: ENFORCEMENT
Date: 09/12/2014
Action: Notice to Comply

Global Id: T0608500780
Action Type: ENFORCEMENT
Date: 05/08/2014
Action: Staff Letter

DRAFT

JOHN'S TUNE-UP (Continued) **S101309272**

Global Id: T0608500780
Action Type: ENFORCEMENT
Date: 05/05/2015
Action: Email Correspondence

Global Id: T0608500780
Action Type: ENFORCEMENT
Date: 04/16/2014
Action: Notice to Comply

LUST:
Global Id: T0608500780
Status: Open - Case Begin Date
Status Date: 08/12/1987

Global Id: T0608500780
Status: Open - Site Assessment
Status Date: 03/20/1990

Global Id: T0608500780
Status: Open - Site Assessment
Status Date: 09/12/1990

Global Id: T0608500780
Status: Open - Remediation
Status Date: 04/15/2002

Global Id: T0608500780
Status: Open - Site Assessment
Status Date: 05/02/2014

Global Id: T0608500780
Status: Open - Eligible for Closure
Status Date: 06/07/2016

Global Id: T0608500780
Status: Completed - Case Closed
Status Date: 09/15/2016

CORTESE:
Name: JOHN'S TUNE-UP
Address: 1295 SAN CARLOS ST.
City,State,Zip: SAN JOSE, CA 95126
Region: CORTESE
Envirostor Id: Not reported
Global ID: T0608500780
Site/Facility Type: LUST CLEANUP SITE
Cleanup Status: COMPLETED - CASE CLOSED
Status Date: Not reported
Site Code: Not reported
Latitude: Not reported
Longitude: Not reported
Owner: Not reported
Enf Type: Not reported
Swat R: Not reported

DRAFT

JOHN'S TUNE-UP (Continued) **S101309272**

Flag:	active
Order No:	Not reported
Waste Discharge System No:	Not reported
Effective Date:	Not reported
Region 2:	Not reported
WID Id:	Not reported
Solid Waste Id No:	Not reported
Waste Management Uit Name:	Not reported
File Name:	Active Open

HIST CORTESE:

edr_fname:	JOHN'S TUNE UP
edr_fadd1:	1295 SAN CARLOS
City,State,Zip:	SAN JOSE, CA
Region:	CORTESE
Facility County Code:	43
Reg By:	LTNKA
Reg Id:	43-0756

S98 **PPG INDUSTRIES INC** **LUST** **S102434810**
ESE **376 RACE ST** **HIST UST** **N/A**
1/4-1/2 **SAN JOSE, CA 95126** **Cortese**
0.378 mi. **HIST CORTESE**
1995 ft. **Site 1 of 2 in cluster S** **CERS**

Relative:
Lower

Actual:
115 ft.

LUST:

Name:	PPG INDUSTRIES INC
Address:	376 RACE ST
City,State,Zip:	SAN JOSE, CA 95126
Lead Agency:	SAN FRANCISCO BAY RWQCB (REGION 2)
Case Type:	LUST Cleanup Site
Geo Track:	http://geotracker.waterboards.ca.gov/profile_report.asp?global_id=T0608501065
Global Id:	T0608501065
Latitude:	37.321655
Longitude:	-121.910772
Status:	Completed - Case Closed
Status Date:	01/22/1997
Case Worker:	UUU
RB Case Number:	43-1072
Local Agency:	SANTA CLARA COUNTY LOP
File Location:	Not reported
Local Case Number:	Not reported
Potential Media Affect:	Soil
Potential Contaminants of Concern:	Stoddard solvent / Mineral Spriits / Distillates
Site History:	Not reported

LUST:

Global Id:	T0608501065
Contact Type:	Regional Board Caseworker
Contact Name:	Regional Water Board
Organization Name:	SAN FRANCISCO BAY RWQCB (REGION 2)
Address:	1515 CLAY ST SUITE 1400
City:	OAKLAND
Email:	Not reported
Phone Number:	Not reported

Global Id:	T0608501065
Contact Type:	Local Agency Caseworker

DRAFT

PPG INDUSTRIES INC (Continued) **S102434810**

Contact Name: UST CASE WORKER
Organization Name: SANTA CLARA COUNTY LOP
Address: 1555 Berger Drive, Suite 300
City: SAN JOSE
Email: Not reported
Phone Number: 4089183400

LUST:
Global Id: T0608501065
Action Type: ENFORCEMENT
Date: 01/22/1997
Action: Closure/No Further Action Letter - #43-1072

Global Id: T0608501065
Action Type: Other
Date: 03/06/1989
Action: Leak Discovery

Global Id: T0608501065
Action Type: Other
Date: 03/06/1989
Action: Leak Stopped

Global Id: T0608501065
Action Type: Other
Date: 03/06/1989
Action: Leak Reported

LUST:
Global Id: T0608501065
Status: Open - Case Begin Date
Status Date: 11/08/1988

Global Id: T0608501065
Status: Open - Site Assessment
Status Date: 11/08/1988

Global Id: T0608501065
Status: Completed - Case Closed
Status Date: 01/22/1997

LUST REG 2:
Region: 2
Facility Id: 43-1072
Facility Status: Case Closed
Case Number: 43-1072
How Discovered: Tank Closure
Leak Cause: Structure Failure
Leak Source: Tank
Date Leak Confirmed: Not reported
Oversight Program: LUST
Prelim. Site Assesment Wokplan Submitted: Not reported
Preliminary Site Assesment Began: 11/8/1988
Pollution Characterization Began: Not reported
Pollution Remediation Plan Submitted: Not reported

DRAFT

PPG INDUSTRIES INC (Continued) **S102434810**

Date Remediation Action Underway: Not reported
Date Post Remedial Action Monitoring Began: Not reported

HIST UST:

Name:	PITTSBURGH PAINTS LOC 153
Address:	376 RACE STREET
City,State,Zip:	SAN JOSE, CA 95126
File Number:	0002071E
URL:	http://geotracker.waterboards.ca.gov/ustpdfs/pdf/0002071E.pdf
Region:	Not reported
Facility ID:	Not reported
Facility Type:	Not reported
Other Type:	Not reported
Contact Name:	Not reported
Telephone:	Not reported
Owner Name:	Not reported
Owner Address:	Not reported
Owner City,St,Zip:	Not reported
Total Tanks:	Not reported
Tank Num:	Not reported
Container Num:	Not reported
Year Installed:	Not reported
Tank Capacity:	Not reported
Tank Used for:	Not reported
Type of Fuel:	Not reported
Container Construction Thickness:	Not reported
Leak Detection:	Not reported

Click here for Geo Tracker PDF:

CORTESE:

Name:	PPG INDUSTRIES INC
Address:	376 RACE ST
City,State,Zip:	SAN JOSE, CA 95126
Region:	CORTESE
Envirostor Id:	Not reported
Global ID:	T0608501065
Site/Facility Type:	LUST CLEANUP SITE
Cleanup Status:	COMPLETED - CASE CLOSED
Status Date:	Not reported
Site Code:	Not reported
Latitude:	Not reported
Longitude:	Not reported
Owner:	Not reported
Enf Type:	Not reported
Swat R:	Not reported
Flag:	active
Order No:	Not reported
Waste Discharge System No:	Not reported
Effective Date:	Not reported
Region 2:	Not reported
WID Id:	Not reported
Solid Waste Id No:	Not reported
Waste Management Uit Name:	Not reported
File Name:	Active Open

DRAFT

PPG INDUSTRIES INC (Continued) **S102434810**

HIST CORTESE:

edr_fname:	PPG INDUSTRIES INC
edr_fadd1:	376 RACE
City,State,Zip:	SAN JOSE, CA
Region:	CORTESE
Facility County Code:	43
Reg By:	LTNKA
Reg Id:	43-1072

CERS:

Name:	PPG INDUSTRIES INC
Address:	376 RACE ST
City,State,Zip:	SAN JOSE, CA 95126
Site ID:	202336
CERS ID:	T0608501065
CERS Description:	Leaking Underground Storage Tank Cleanup Site

Affiliation:

Affiliation Type Desc:	Local Agency Caseworker
Entity Name:	UST CASE WORKER - SANTA CLARA COUNTY LOP
Entity Title:	Not reported
Affiliation Address:	1555 Berger Drive, Suite 300
Affiliation City:	SAN JOSE
Affiliation State:	CA
Affiliation Country:	Not reported
Affiliation Zip:	Not reported
Affiliation Phone:	4089183400

Affiliation Type Desc:	Regional Board Caseworker
Entity Name:	Regional Water Board - SAN FRANCISCO BAY RWQCB (REGION 2)
Entity Title:	Not reported
Affiliation Address:	1515 CLAY ST SUITE 1400
Affiliation City:	OAKLAND
Affiliation State:	CA
Affiliation Country:	Not reported
Affiliation Zip:	Not reported
Affiliation Phone:	Not reported

99
SE
1/4-1/2
0.383 mi.
2022 ft.

LANTIS, MARYANN
P. O. BOX 8055
SAN JOSE, CA 95155

HIST CORTESE **S105026280**
N/A

Relative:
Higher

Actual:
123 ft.

HIST CORTESE:

edr_fname:	LANTIS, MARYANN
edr_fadd1:	P. O. BOX 8055
City,State,Zip:	SAN JOSE, CA 95155
Region:	CORTESE
Facility County Code:	18
Reg By:	WBC&D
Reg Id:	6A189102N02

edr_fname:	LANTIS, MARYANN
edr_fadd1:	P. O. BOX 8055
City,State,Zip:	SAN JOSE, CA 95155

DRAFT

LANTIS, MARYANN (Continued) **S105026280**

Region: CORTESE
Facility County Code: 18
Reg By: WBC&D
Reg Id: 6A189102N03

T100 **PEZZOLO PROPERTY** **LUST** **S103963451**
North **1407 SHASTA AVE** **HIST LUST** **N/A**
1/4-1/2 **SAN JOSE, CA 95126** **Cortese**
0.409 mi. **HIST CORTESE**
2161 ft. **Site 1 of 2 in cluster T** **CERS**

Relative:
Lower

Actual:
106 ft.

LUST:
Name: PEZZOLO PROPERTY
Address: 1407 SHASTA
City,State,Zip: SAN JOSE, CA 95126
Lead Agency: SANTA CLARA COUNTY LOP
Case Type: LUST Cleanup Site
Geo Track: http://geotracker.waterboards.ca.gov/profile_report.asp?global_id=T0608500060
Global Id: T0608500060
Latitude: 37.3292519
Longitude: -121.918655
Status: Completed - Case Closed
Status Date: 08/31/2006
Case Worker: Not reported
RB Case Number: Not reported
Local Agency: Not reported
File Location: All Files are on GeoTracker or in the Local Agency Database
Local Case Number: 07S1W13B03f
Potential Media Affect: Other Groundwater (uses other than drinking water)
Potential Contaminants of Concern: Heating Oil / Fuel Oil
Site History: Not reported

LUST:
Global Id: T0608500060
Contact Type: Regional Board Caseworker
Contact Name: Regional Water Board
Organization Name: SAN FRANCISCO BAY RWQCB (REGION 2)
Address: 1515 CLAY ST SUITE 1400
City: OAKLAND
Email: Not reported
Phone Number: Not reported

LUST:
Global Id: T0608500060
Action Type: ENFORCEMENT
Date: 10/26/2001
Action: Staff Letter - #22186

Global Id: T0608500060
Action Type: RESPONSE
Date: 12/10/2001
Action: Soil and Water Investigation Workplan

Global Id: T0608500060
Action Type: Other
Date: 07/20/1998
Action: Leak Reported

DRAFT

PEZZOLO PROPERTY (Continued) **S103963451**

Global Id: T0608500060
Action Type: RESPONSE
Date: 08/31/2006
Action: Other Report / Document

Global Id: T0608500060
Action Type: ENFORCEMENT
Date: 08/31/2006
Action: Closure/No Further Action Letter - #6002138

Global Id: T0608500060
Action Type: RESPONSE
Date: 02/16/1999
Action: Correspondence

LUST:
Global Id: T0608500060
Status: Open - Case Begin Date
Status Date: 07/20/1998

Global Id: T0608500060
Status: Completed - Case Closed
Status Date: 08/31/2006

LUST REG 2:
Region: 2
Facility Id: Not reported
Facility Status: Not reported
Case Number: 07S1W13B03f
How Discovered: Not reported
Leak Cause: Not reported
Leak Source: Not reported
Date Leak Confirmed: Not reported
Oversight Program: LUST
Prelim. Site Assesment Wokplan Submitted: Not reported
Preliminary Site Assesment Began: Not reported
Pollution Characterization Began: Not reported
Pollution Remediation Plan Submitted: Not reported
Date Remediation Action Underway: Not reported
Date Post Remedial Action Monitoring Began: Not reported

LUST SANTA CLARA:
Name: PEZZOLO PROPERTY
Address: 1407 SHASTA AVE
City,State,Zip: SAN JOSE, CA
Region: SANTA CLARA
SCVWD ID: 07S1W13B03F
Date Closed: 08/31/2006
EDR Link ID: 07S1W13B03F

HIST LUST SANTA CLARA:
Name: Pezzolo Property
Address: 1407 Shasta Ave
City: San Jose

DRAFT

PEZZOLO PROPERTY (Continued) **S103963451**

Region: SANTA CLARA
Region Code: 2
SCVWD ID: 07S1W13B03
Oversite Agency: SCCDEH
Date Listed: 1998-09-03 00:00:00
Closed Date: Not reported

CORTESE:
Name: PEZZOLO PROPERTY
Address: 1407 SHASTA
City,State,Zip: SAN JOSE, CA 95126
Region: CORTESE
Envirostor Id: Not reported
Global ID: T0608500060
Site/Facility Type: LUST CLEANUP SITE
Cleanup Status: COMPLETED - CASE CLOSED
Status Date: Not reported
Site Code: Not reported
Latitude: Not reported
Longitude: Not reported
Owner: Not reported
Enf Type: Not reported
Swat R: Not reported
Flag: active
Order No: Not reported
Waste Discharge System No: Not reported
Effective Date: Not reported
Region 2: Not reported
WID Id: Not reported
Solid Waste Id No: Not reported
Waste Management Uit Name: Not reported
File Name: Active Open

HIST CORTESE:
edr_fname: PEZZOLO PROPERTY
edr_fadd1: 1407 SHASTA
City,State,Zip: SAN JOSE, CA 95126
Region: CORTESE
Facility County Code: 43
Reg By: LTNKA
Reg Id: 32-2313

CERS:
Name: PEZZOLO PROPERTY
Address: 1407 SHASTA
City,State,Zip: SAN JOSE, CA 95126
Site ID: 246527
CERS ID: T0608500060
CERS Description: Leaking Underground Storage Tank Cleanup Site

Affiliation:
Affiliation Type Desc: Regional Board Caseworker
Entity Name: Regional Water Board - SAN FRANCISCO BAY RWQCB (REGION 2)
Entity Title: Not reported
Affiliation Address: 1515 CLAY ST SUITE 1400
Affiliation City: OAKLAND

DRAFT

PEZZOLO PROPERTY (Continued) **S103963451**

Affiliation State: CA
Affiliation Country: Not reported
Affiliation Zip: Not reported
Affiliation Phone: Not reported

S101 **ELECTRICAL DISTRIBUTORS** **LUST** **S104234144**
ESE **1135 AUZERAIS ST** **HIST LUST** **N/A**
1/4-1/2 **SAN JOSE, CA 95159** **Cortese**
0.419 mi. **HIST CORTESE**
2211 ft. **Site 2 of 2 in cluster S** **CERS**

Relative:
Lower

Actual:
115 ft.

LUST:
Name: ELECTRICAL DISTRIBUTORS
Address: 1135 AUZERAIS ST
City,State,Zip: SAN JOSE, CA 95159
Lead Agency: SANTA CLARA COUNTY LOP
Case Type: LUST Cleanup Site
Geo Track: http://geotracker.waterboards.ca.gov/profile_report.asp?global_id=T0608502014
Global Id: T0608502014
Latitude: 37.3209645
Longitude: -121.9097427
Status: Completed - Case Closed
Status Date: 09/24/1997
Case Worker: UST
RB Case Number: Not reported
Local Agency: SANTA CLARA COUNTY LOP
File Location: All Files are on GeoTracker or in the Local Agency Database
Local Case Number: Not reported
Potential Media Affect: Soil
Potential Contaminants of Concern: Not reported
Site History: Not reported

LUST:
Global Id: T0608502014
Contact Type: Regional Board Caseworker
Contact Name: Regional Water Board
Organization Name: SAN FRANCISCO BAY RWQCB (REGION 2)
Address: 1515 CLAY ST SUITE 1400
City: OAKLAND
Email: Not reported
Phone Number: Not reported

Global Id: T0608502014
Contact Type: Local Agency Caseworker
Contact Name: UST CASE WORKER
Organization Name: SANTA CLARA COUNTY LOP
Address: 1555 Berger Drive, Suite 300
City: SAN JOSE
Email: Not reported
Phone Number: 4089183400

LUST:
Global Id: T0608502014
Action Type: ENFORCEMENT
Date: 09/24/1997
Action: Closure/No Further Action Letter

DRAFT

ELECTRICAL DISTRIBUTORS (Continued) **S104234144**

Global Id: T0608502014
Action Type: Other
Date: 01/01/1993
Action: Leak Reported

Global Id: T0608502014
Action Type: RESPONSE
Date: 09/24/1997
Action: Other Report / Document

LUST:
Global Id: T0608502014
Status: Open - Case Begin Date
Status Date: 01/01/1993

Global Id: T0608502014
Status: Completed - Case Closed
Status Date: 09/24/1997

LUST REG 2:
Region: 2
Facility Id: Not reported
Facility Status: Case Closed
Case Number: 07S1E18M02f
How Discovered: Not reported
Leak Cause: Not reported
Leak Source: Not reported
Date Leak Confirmed: Not reported
Oversight Program: LUST
Prelim. Site Assesment Wokplan Submitted: Not reported
Preliminary Site Assesment Began: Not reported
Pollution Characterization Began: Not reported
Pollution Remediation Plan Submitted: Not reported
Date Remediation Action Underway: Not reported
Date Post Remedial Action Monitoring Began: Not reported

LUST SANTA CLARA:
Name: ELECTRICAL DISTRIBUTORS
Address: 1135 AUZERAIS ST
City,State,Zip: SAN JOSE, CA
Region: SANTA CLARA
SCVWD ID: 07S1E18M02F
Date Closed: 09/24/1997
EDR Link ID: 07S1E18M02F

HIST LUST SANTA CLARA:
Name: Electrical Distributors
Address: 1135 Auzerais St
City: San Jose
Region: SANTA CLARA
Region Code: 2
SCVWD ID: 07S1E18M02
Oversite Agency: SCVWD
Date Listed: 1994-12-02 00:00:00

DRAFT

ELECTRICAL DISTRIBUTORS (Continued) **S104234144**

Closed Date: 1997-09-24 00:00:00

CORTESE:

Name:	ELECTRICAL DISTRIBUTORS
Address:	1135 AUZERAIS ST
City,State,Zip:	SAN JOSE, CA 95159
Region:	CORTESE
Envirostor Id:	Not reported
Global ID:	T0608502014
Site/Facility Type:	LUST CLEANUP SITE
Cleanup Status:	COMPLETED - CASE CLOSED
Status Date:	Not reported
Site Code:	Not reported
Latitude:	Not reported
Longitude:	Not reported
Owner:	Not reported
Enf Type:	Not reported
Swat R:	Not reported
Flag:	active
Order No:	Not reported
Waste Discharge System No:	Not reported
Effective Date:	Not reported
Region 2:	Not reported
WID Id:	Not reported
Solid Waste Id No:	Not reported
Waste Management Uit Name:	Not reported
File Name:	Active Open

HIST CORTESE:

edr_fname:	ELECTRICAL DISTRIBUTORS
edr_fadd1:	1135 AUZERAIS
City,State,Zip:	SAN JOSE, CA 95110
Region:	CORTESE
Facility County Code:	43
Reg By:	LTNKA
Reg Id:	43-2192

CERS:

Name:	ELECTRICAL DISTRIBUTORS
Address:	1135 AUZERAIS ST
City,State,Zip:	SAN JOSE, CA 95159
Site ID:	259918
CERS ID:	T0608502014
CERS Description:	Leaking Underground Storage Tank Cleanup Site

Affiliation:

Affiliation Type Desc:	Local Agency Caseworker
Entity Name:	UST CASE WORKER - SANTA CLARA COUNTY LOP
Entity Title:	Not reported
Affiliation Address:	1555 Berger Drive, Suite 300
Affiliation City:	SAN JOSE
Affiliation State:	CA
Affiliation Country:	Not reported
Affiliation Zip:	Not reported
Affiliation Phone:	4089183400

DRAFT

ELECTRICAL DISTRIBUTORS (Continued) **S104234144**

Affiliation Type Desc:	Regional Board Caseworker
Entity Name:	Regional Water Board - SAN FRANCISCO BAY RWQCB (REGION 2)
Entity Title:	Not reported
Affiliation Address:	1515 CLAY ST SUITE 1400
Affiliation City:	OAKLAND
Affiliation State:	CA
Affiliation Country:	Not reported
Affiliation Zip:	Not reported
Affiliation Phone:	Not reported

102
NE
1/4-1/2
0.449 mi.
2369 ft.

MASTORA PROPERTY
136 RACE ST
SAN JOSE, CA 95118

LUST **S104570385**
HIST LUST **N/A**
Cortese
CERS

Relative:
Lower

Actual:
108 ft.

LUST:

Name:	MASTORA PROPERTY
Address:	136 RACE ST
City,State,Zip:	SAN JOSE, CA 95118
Lead Agency:	SANTA CLARA COUNTY LOP
Case Type:	LUST Cleanup Site
Geo Track:	http://geotracker.waterboards.ca.gov/profile_report.asp?global_id=T0608502391
Global Id:	T0608502391
Latitude:	37.327494
Longitude:	-121.911297
Status:	Completed - Case Closed
Status Date:	05/07/1999
Case Worker:	UST
RB Case Number:	Not reported
Local Agency:	SANTA CLARA COUNTY LOP
File Location:	All Files are on GeoTracker or in the Local Agency Database
Local Case Number:	Not reported
Potential Media Affect:	Soil
Potential Contaminants of Concern:	Waste Oil / Motor / Hydraulic / Lubricating
Site History:	Not reported

LUST:

Global Id:	T0608502391
Contact Type:	Regional Board Caseworker
Contact Name:	Regional Water Board
Organization Name:	SAN FRANCISCO BAY RWQCB (REGION 2)
Address:	1515 CLAY ST SUITE 1400
City:	OAKLAND
Email:	Not reported
Phone Number:	Not reported

Global Id:	T0608502391
Contact Type:	Local Agency Caseworker
Contact Name:	UST CASE WORKER
Organization Name:	SANTA CLARA COUNTY LOP
Address:	1555 Berger Drive, Suite 300
City:	SAN JOSE
Email:	Not reported
Phone Number:	4089183400

DRAFT

MASTORA PROPERTY (Continued) **S104570385**

LUST:
Global Id: T0608502391
Action Type: ENFORCEMENT
Date: 05/07/1999
Action: Closure/No Further Action Letter

Global Id: T0608502391
Action Type: Other
Date: 05/03/1999
Action: Leak Reported

Global Id: T0608502391
Action Type: RESPONSE
Date: 05/03/1999
Action: Other Report / Document

Global Id: T0608502391
Action Type: RESPONSE
Date: 09/15/1997
Action: Other Report / Document

LUST:
Global Id: T0608502391
Status: Open - Case Begin Date
Status Date: 05/03/1999

Global Id: T0608502391
Status: Open - Site Assessment
Status Date: 05/06/1999

Global Id: T0608502391
Status: Completed - Case Closed
Status Date: 05/07/1999

LUST REG 2:
Region: 2
Facility Id: Not reported
Facility Status: Case Closed
Case Number: 07S1E18D01f
How Discovered: Not reported
Leak Cause: Not reported
Leak Source: Not reported
Date Leak Confirmed: Not reported
Oversight Program: LUST
Prelim. Site Assesment Wokplan Submitted: Not reported
Preliminary Site Assesment Began: 5/7/1999
Pollution Characterization Began: Not reported
Pollution Remediation Plan Submitted: Not reported
Date Remediation Action Underway: Not reported
Date Post Remedial Action Monitoring Began: Not reported

LUST SANTA CLARA:
Name: MASTORA PROPERTY
Address: 136 RACE ST

DRAFT

MASTORA PROPERTY (Continued) **S104570385**

City,State,Zip: SAN JOSE, CA
Region: SANTA CLARA
SCVWD ID: 07S1E18D01F
Date Closed: 05/07/1999
EDR Link ID: 07S1E18D01F

HIST LUST SANTA CLARA:
Name: Mastora Property
Address: 136 Race St
City: San Jose
Region: SANTA CLARA
Region Code: 2
SCVWD ID: 07S1E18D01
Oversite Agency: SCVWD
Date Listed: 1999-06-08 00:00:00
Closed Date: 1999-05-07 00:00:00

CORTESE:
Name: MASTORA PROPERTY
Address: 136 RACE ST
City,State,Zip: SAN JOSE, CA 95118
Region: CORTESE
Envirostor Id: Not reported
Global ID: T0608502391
Site/Facility Type: LUST CLEANUP SITE
Cleanup Status: COMPLETED - CASE CLOSED
Status Date: Not reported
Site Code: Not reported
Latitude: Not reported
Longitude: Not reported
Owner: Not reported
Enf Type: Not reported
Swat R: Not reported
Flag: active
Order No: Not reported
Waste Discharge System No: Not reported
Effective Date: Not reported
Region 2: Not reported
WID Id: Not reported
Solid Waste Id No: Not reported
Waste Management Uit Name: Not reported
File Name: Active Open

CERS:
Name: MASTORA PROPERTY
Address: 136 RACE ST
City,State,Zip: SAN JOSE, CA 95118
Site ID: 202211
CERS ID: T0608502391
CERS Description: Leaking Underground Storage Tank Cleanup Site

Affiliation:
Affiliation Type Desc: Local Agency Caseworker
Entity Name: UST CASE WORKER - SANTA CLARA COUNTY LOP
Entity Title: Not reported
Affiliation Address: 1555 Berger Drive, Suite 300

DRAFT

MASTORA PROPERTY (Continued) **S104570385**

Affiliation City:	SAN JOSE
Affiliation State:	CA
Affiliation Country:	Not reported
Affiliation Zip:	Not reported
Affiliation Phone:	4089183400
Affiliation Type Desc:	Regional Board Caseworker
Entity Name:	Regional Water Board - SAN FRANCISCO BAY RWQCB (REGION 2)
Entity Title:	Not reported
Affiliation Address:	1515 CLAY ST SUITE 1400
Affiliation City:	OAKLAND
Affiliation State:	CA
Affiliation Country:	Not reported
Affiliation Zip:	Not reported
Affiliation Phone:	Not reported

T103 **TILLMAN AVE & PARK AVE** **US BROWNFIELDS** **1018149871**
North **STREET VACATION AT TILLMAN AVE & PARK AVE STREET VACATION AT** **N/A**
1/4-1/2 **SAN JOSE, CA 95126**
0.451 mi.
2379 ft. **Site 2 of 2 in cluster T**

Relative: US BROWNFIELDS:
Lower

Name:	TILLMAN AVE & PARK AVE
Address:	STREET VACATION AT TILLMAN AVE & PARK AVE STREET VACATION AT TILLMAN AVE & PARK AVE
City,State,Zip:	SAN JOSE, CA 95126
Recipient Name:	San Jose, City of
Grant Type:	Assessment
Property Number:	-
Parcel size:	.1
Latitude:	37.329792
Longitude:	-121.9193209
HCM Label:	Address Matching-House Number
Map Scale:	-
Point of Reference:	Entrance Point of a Facility or Station
Highlights:	Former Use: Street vacation. Historically in residential amd industrial area.
Datum:	World Geodetic System of 1984
Acres Property ID:	103181
IC Data Access:	-
Start Date:	-
Redev Completition Date:	-
Completed Date:	-
Acres Cleaned Up:	-
Cleanup Funding:	-
Cleanup Funding Source:	-
Assessment Funding:	5000
Assessment Funding Source:	EPA
Redevelopment Funding:	-
Redev. Funding Source:	-
Redev. Funding Entity Name:	-
Redevelopment Start Date:	-
Assessment Funding Entity:	US EPA - Brownfields Assessment Cooperative Agreement
Cleanup Funding Entity:	-
Grant Type:	Petroleum
Accomplishment Type:	Phase I Environmental Assessment

Actual:
104 ft.

DRAFT

TILLMAN AVE & PARK AVE (Continued) **1018149871**

Accomplishment Count:	Y
Cooperative Agreement Number:	96922201
Start Date:	04/01/2009
Ownership Entity:	-
Completion Date:	06/30/2009
Current Owner:	-
Did Owner Change:	N
Cleanup Required:	N
Video Available:	N
Photo Available:	Y
Institutional Controls Required:	N
IC Category Proprietary Controls:	-
IC Cat. Info. Devices:	-
IC Cat. Gov. Controls:	-
IC Cat. Enforcement Permit Tools:	-
IC in place date:	-
IC in place:	-
State/tribal program date:	-
State/tribal program ID:	-
State/tribal NFA date:	-
Air cleaned:	-
Asbestos found:	-
Asbestos cleaned:	-
Controled substance found:	-
Controled substance cleaned:	-
Drinking water affected:	-
Drinking water cleaned:	-
Groundwater affected:	-
Groundwater cleaned:	-
Lead contaminant found:	-
Lead cleaned up:	-
No media affected:	Not reported
Unknown media affected:	-
Other cleaned up:	-
Other metals found:	-
Other metals cleaned:	-
Other contaminants found:	-
Other contams found description:	-
PAHs found:	-
PAHs cleaned up:	-
PCBs found:	-
PCBs cleaned up:	-
Petro products found:	-
Petro products cleaned:	-
Sediments found:	-
Sediments cleaned:	-
Soil affected:	-
Soil cleaned up:	-
Surface water cleaned:	-
VOCs found:	-
VOCs cleaned:	-
Cleanup other description:	-
Num. of cleanup and re-dev. jobs:	-
Past use greenspace acreage:	-
Past use residential acreage:	.1
Surface Water:	-
Past use commercial acreage:	-

DRAFT

TILLMAN AVE & PARK AVE (Continued) **1018149871**

Past use industrial acreage:	-
Future use greenspace acreage:	-
Future use residential acreage:	-
Future use commercial acreage:	-
Future use industrial acreage:	-
Superfund Fed. landowner flag:	-
Arsenic cleaned up:	-
Cadmium cleaned up:	-
Chromium cleaned up:	-
Copper cleaned up:	-
Iron cleaned up:	-
mercury cleaned up:	-
Nickel Cleaned Up:	-
No clean up:	-
Pesticides cleaned up:	-
Selenium cleaned up:	-
SVOCs cleaned up:	-
Unknown clean up:	-
Arsenic contaminant found:	-
Cadmium contaminant found:	-
Chromium contaminant found:	-
Copper contaminant found:	-
Iron contaminant found:	-
Mercury contaminant found:	-
Nickel contaminant found:	-
No contaminant found:	Y
Pesticides contaminant found:	-
Selenium contaminant found:	-
SVOCs contaminant found:	-
Unknown contaminant found:	-
Future Use: Multistory	-
Media affected Bluiding Material:	-
Media affected indoor air:	-
Building material media cleaned up:	-
Indoor air media cleaned up:	-
Unknown media cleaned up:	-
Past Use: Multistory	Not reported
Property Description:	Street vacation. Historically in residential amd industrial area.
Below Poverty Number:	558
Below Poverty Percent:	10.62
Meidan Income:	2225
Meidan Income Number:	974
Meidan Income Percent:	18.53
Vacant Housing Number:	119
Vacant Housing Percent:	5.31
Unemployed Number:	356
Unemployed Percent:	6.77

DRAFT

U104 **UNOCAL #7001** **LUST** **1000167416**
SSE **1501 PARKMOOR AVE** **HIST LUST** **N/A**
1/4-1/2 **SAN JOSE, CA 95128** **HIST UST**
0.454 mi. **Cortese**
2396 ft. **Site 1 of 2 in cluster U**

Relative:
Higher

Actual:
127 ft.

LUST REG 2:

Region:	2
Facility Id:	Not reported
Facility Status:	Case Closed
Case Number:	07S1W13R01f
How Discovered:	Not reported
Leak Cause:	Not reported
Leak Source:	Not reported
Date Leak Confirmed:	Not reported
Oversight Program:	LUST
Prelim. Site Assesment Wokplan Submitted:	Not reported
Preliminary Site Assesment Began:	2/9/1990
Pollution Characterization Began:	11/7/1991
Pollution Remediation Plan Submitted:	Not reported
Date Remediation Action Underway:	Not reported
Date Post Remedial Action Monitoring Began:	Not reported

HIST LUST SANTA CLARA:

Name:	Unocal #7001
Address:	1501 Parkmoor Ave
City:	San Jose
Region:	SANTA CLARA
Region Code:	2
SCVWD ID:	07S1W13R01
Oversite Agency:	SCVWD
Date Listed:	1990-06-01 00:00:00
Closed Date:	1997-10-30 00:00:00

HIST UST:

Name:	UNION OIL SS 7001
Address:	1501 PARKMOOR
City,State,Zip:	SAN JOSE, CA 95125
File Number:	00020A2D
URL:	http://geotracker.waterboards.ca.gov/ustpdfs/pdf/00020A2D.pdf
Region:	STATE
Facility ID:	00000057068
Facility Type:	Gas Station
Other Type:	Not reported
Contact Name:	D.W. PRESSNELL
Telephone:	4082758590
Owner Name:	UNION OIL CO.
Owner Address:	1 CALIFORNIA ST. SUITE 2700
Owner City,St,Zip:	SAN FRANCISCO, CA 94111
Total Tanks:	0003
Tank Num:	001
Container Num:	7001-1-1
Year Installed:	Not reported
Tank Capacity:	00012000
Tank Used for:	PRODUCT
Type of Fuel:	UNLEADED
Container Construction Thickness:	Not reported

DRAFT

UNOCAL #7001 (Continued) **1000167416**

Leak Detection: Stock Inventor, 10

Tank Num: 002
Container Num: 7001-1-2
Year Installed: Not reported
Tank Capacity: 00012000
Tank Used for: PRODUCT
Type of Fuel: UNLEADED
Container Construction Thickness: Not reported
Leak Detection: Stock Inventor, 10

Tank Num: 003
Container Num: 7001-2-1
Year Installed: Not reported
Tank Capacity: 00012000
Tank Used for: PRODUCT
Type of Fuel: PREMIUM
Container Construction Thickness: Not reported
Leak Detection: Stock Inventor, 10

Click here for Geo Tracker PDF:

CORTESE:
Name: UNOCAL #7001
Address: 1501 PARKMOOR AVE
City,State,Zip: SAN JOSE, CA 95128
Region: CORTESE
Envirostor Id: Not reported
Global ID: T0608501497
Site/Facility Type: LUST CLEANUP SITE
Cleanup Status: COMPLETED - CASE CLOSED
Status Date: Not reported
Site Code: Not reported
Latitude: Not reported
Longitude: Not reported
Owner: Not reported
Enf Type: Not reported
Swat R: Not reported
Flag: active
Order No: Not reported
Waste Discharge System No: Not reported
Effective Date: Not reported
Region 2: Not reported
WID Id: Not reported
Solid Waste Id No: Not reported
Waste Management Uit Name: Not reported
File Name: Active Open

DRAFT

U105 **UNOCAL** **LUST** **S100612895**
SSE **1501 PARKMOOR** **HIST CORTESE** **N/A**
1/4-1/2 **SAN JOSE, CA 95125** **CERS**
0.454 mi.
2396 ft. **Site 2 of 2 in cluster U**

Relative:
Higher

Actual:
127 ft.

LUST:

Name:	UNOCAL #7001
Address:	1501 PARKMOOR AVE
City,State,Zip:	SAN JOSE, CA 95128
Lead Agency:	SANTA CLARA COUNTY LOP
Case Type:	LUST Cleanup Site
Geo Track:	http://geotracker.waterboards.ca.gov/profile_report.asp?global_id=T0608501497
Global Id:	T0608501497
Latitude:	37.3168
Longitude:	-121.9207
Status:	Completed - Case Closed
Status Date:	10/30/1997
Case Worker:	UST
RB Case Number:	Not reported
Local Agency:	SANTA CLARA COUNTY LOP
File Location:	All Files are on GeoTracker or in the Local Agency Database
Local Case Number:	Not reported
Potential Media Affect:	Other Groundwater (uses other than drinking water)
Potential Contaminants of Concern:	Gasoline
Site History:	Not reported

LUST:

Global Id:	T0608501497
Contact Type:	Regional Board Caseworker
Contact Name:	Regional Water Board
Organization Name:	SAN FRANCISCO BAY RWQCB (REGION 2)
Address:	1515 CLAY ST SUITE 1400
City:	OAKLAND
Email:	Not reported
Phone Number:	Not reported

Global Id:	T0608501497
Contact Type:	Local Agency Caseworker
Contact Name:	UST CASE WORKER
Organization Name:	SANTA CLARA COUNTY LOP
Address:	1555 Berger Drive, Suite 300
City:	SAN JOSE
Email:	Not reported
Phone Number:	4089183400

LUST:

Global Id:	T0608501497
Action Type:	ENFORCEMENT
Date:	10/30/1997
Action:	Closure/No Further Action Letter

Global Id:	T0608501497
Action Type:	RESPONSE
Date:	07/15/1996
Action:	Monitoring Report - Quarterly

Global Id:	T0608501497
Action Type:	RESPONSE

DRAFT

UNOCAL (Continued) **S100612895**

Date: 04/15/1997
Action: Monitoring Report - Quarterly

Global Id: T0608501497
Action Type: ENFORCEMENT
Date: 06/01/1990
Action: Notice of Responsibility - #39556

Global Id: T0608501497
Action Type: ENFORCEMENT
Date: 05/31/1996
Action: Staff Letter - #22230

Global Id: T0608501497
Action Type: Other
Date: 02/09/1990
Action: Leak Reported

Global Id: T0608501497
Action Type: RESPONSE
Date: 07/23/2003
Action: Other Report / Document

Global Id: T0608501497
Action Type: RESPONSE
Date: 10/19/2005
Action: Other Report / Document

Global Id: T0608501497
Action Type: RESPONSE
Date: 02/04/2004
Action: Other Report / Document

Global Id: T0608501497
Action Type: RESPONSE
Date: 05/11/1993
Action: Soil and Water Investigation Report

Global Id: T0608501497
Action Type: RESPONSE
Date: 10/30/1997
Action: Other Report / Document

Global Id: T0608501497
Action Type: REMEDIATION
Date: 02/07/1990
Action: Excavation

LUST:
Global Id: T0608501497
Status: Open - Case Begin Date
Status Date: 02/09/1990

Global Id: T0608501497
Status: Open - Site Assessment
Status Date: 02/09/1990

DRAFT

UNOCAL (Continued) **S100612895**

Global Id: T0608501497
Status: Open - Site Assessment
Status Date: 11/07/1991

Global Id: T0608501497
Status: Completed - Case Closed
Status Date: 10/30/1997

LUST SANTA CLARA:
Name: UNOCAL #7001
Address: 1501 PARKMOOR AVE
City,State,Zip: SAN JOSE, CA
Region: SANTA CLARA
SCVWD ID: 07S1W13R01F
Date Closed: 10/30/1997
EDR Link ID: 07S1W13R01F

HIST CORTESE:
edr_fname: UNOCAL
edr_fadd1: 1501 PARKMOOR
City,State,Zip: SAN JOSE, CA 95125
Region: CORTESE
Facility County Code: 43
Reg By: LTNKA
Reg Id: 43-1535

CERS:
Name: UNOCAL #7001
Address: 1501 PARKMOOR AVE
City,State,Zip: SAN JOSE, CA 95128
Site ID: 196942
CERS ID: T0608501497
CERS Description: Leaking Underground Storage Tank Cleanup Site

Affiliation:
Affiliation Type Desc: Local Agency Caseworker
Entity Name: UST CASE WORKER - SANTA CLARA COUNTY LOP
Entity Title: Not reported
Affiliation Address: 1555 Berger Drive, Suite 300
Affiliation City: SAN JOSE
Affiliation State: CA
Affiliation Country: Not reported
Affiliation Zip: Not reported
Affiliation Phone: 4089183400

Affiliation Type Desc: Regional Board Caseworker
Entity Name: Regional Water Board - SAN FRANCISCO BAY RWQCB (REGION 2)
Entity Title: Not reported
Affiliation Address: 1515 CLAY ST SUITE 1400
Affiliation City: OAKLAND
Affiliation State: CA
Affiliation Country: Not reported
Affiliation Zip: Not reported
Affiliation Phone: Not reported

DRAFT

106
ESE
1/4-1/2
0.459 mi.
2424 ft.

FORMER WEST COAST REBAR
1131 AUZERAIS AVENUE
SAN JOSE, CA 95126

ENVIROSTOR
VCP
DEED

S105724395
N/A

Relative:
Lower

Actual:
115 ft.

ENVIROSTOR:

Name:	FORMER WEST COAST REBAR
Address:	1131 AUZERAIS AVENUE
City,State,Zip:	SAN JOSE, CA 95126
Facility ID:	60000795
Status:	Certified O&M - Land Use Restrictions Only
Status Date:	06/24/2010
Site Code:	201782
Site Type:	Voluntary Cleanup
Site Type Detailed:	Voluntary Cleanup
Acres:	1
NPL:	NO
Regulatory Agencies:	SMBRP
Lead Agency:	SMBRP
Program Manager:	Claude Jemison
Supervisor:	Cheryl Prowell
Division Branch:	Cleanup Berkeley
Assembly:	28
Senate:	15
Special Program:	Not reported
Restricted Use:	YES
Site Mgmt Req:	NONE SPECIFIED
Funding:	Responsible Party
Latitude:	37.32156
Longitude:	-121.9096
APN:	264-14-010
Past Use:	MANUFACTURING - METAL
Potential COC:	Arsenic Lead TPH-diesel TPH-MOTOR OIL Copper and compounds
Confirmed COC:	Arsenic Lead TPH-diesel Copper and compounds TPH-MOTOR OIL
Potential Description:	SOIL
Alias Name:	264-14-010
Alias Type:	APN
Alias Name:	201782
Alias Type:	Project Code (Site Code)
Alias Name:	60000795
Alias Type:	Envirostor ID Number

Completed Info:

Completed Area Name:	PROJECT WIDE
Completed Sub Area Name:	Not reported
Completed Document Type:	Land Use Restriction - Site Inspection/Visit
Completed Date:	03/08/2011
Comments:	Not reported
Completed Area Name:	PROJECT WIDE
Completed Sub Area Name:	Not reported
Completed Document Type:	Standard Voluntary Agreement
Completed Date:	04/07/2009
Comments:	Not reported
Completed Area Name:	PROJECT WIDE
Completed Sub Area Name:	Not reported
Completed Document Type:	Certification
Completed Date:	06/24/2010

DRAFT

FORMER WEST COAST REBAR (Continued) **S105724395**

Comments: Site Certified. LUC placed on the property due to the elevated concentrations of chemicals of concern remaining at the Site. Site will require annual site inspections to ensure that the LUC is being followed.

Completed Area Name: PROJECT WIDE
Completed Sub Area Name: Not reported
Completed Document Type: Land Use Restriction
Completed Date: 06/23/2010
Comments: Based on the concentrations of the residual concentrations of the chemicals of concern at the Site, a deed restriction was placed on the Site restricting future land to commercial or less sensitive land uses.

Completed Area Name: PROJECT WIDE
Completed Sub Area Name: Not reported
Completed Document Type: * Land Use Restriction Monitoring Report
Completed Date: 01/28/2011
Comments: Site owner completed annual Site inspection and submitted report as required by land use covenant. No violations reported.

Completed Area Name: PROJECT WIDE
Completed Sub Area Name: Not reported
Completed Document Type: Annual Oversight Cost Estimate
Completed Date: 10/07/2010
Comments: 2010-2011 Annual Oversight Cost Estimate completed.

Completed Area Name: PROJECT WIDE
Completed Sub Area Name: Not reported
Completed Document Type: Annual Oversight Cost Estimate
Completed Date: 12/15/2011
Comments: Not reported

Completed Area Name: PROJECT WIDE
Completed Sub Area Name: Not reported
Completed Document Type: Annual Oversight Cost Estimate
Completed Date: 09/05/2018
Comments: Not reported

Completed Area Name: PROJECT WIDE
Completed Sub Area Name: Not reported
Completed Document Type: Annual Oversight Cost Estimate
Completed Date: 09/12/2012
Comments: Not reported

Completed Area Name: PROJECT WIDE
Completed Sub Area Name: Not reported
Completed Document Type: Annual Oversight Cost Estimate
Completed Date: 11/01/2013
Comments: Not reported

Completed Area Name: PROJECT WIDE
Completed Sub Area Name: Not reported
Completed Document Type: Annual Oversight Cost Estimate
Completed Date: 10/22/2014
Comments: Not reported

DRAFT

FORMER WEST COAST REBAR (Continued) **S105724395**

Completed Area Name: PROJECT WIDE
Completed Sub Area Name: Not reported
Completed Document Type: Annual Oversight Cost Estimate
Completed Date: 10/20/2015
Comments: Not reported

Completed Area Name: PROJECT WIDE
Completed Sub Area Name: Not reported
Completed Document Type: Annual Oversight Cost Estimate
Completed Date: 10/11/2016
Comments: Not reported

Completed Area Name: PROJECT WIDE
Completed Sub Area Name: Not reported
Completed Document Type: Annual Oversight Cost Estimate
Completed Date: 10/04/2017
Comments: Not reported

Completed Area Name: PROJECT WIDE
Completed Sub Area Name: Not reported
Completed Document Type: Correspondence
Completed Date: 10/09/2012
Comments: Not reported

Completed Area Name: PROJECT WIDE
Completed Sub Area Name: Not reported
Completed Document Type: Annual Oversight Cost Estimate
Completed Date: 10/06/2020
Comments: Emailed annual cost estimate letter on 10/6/2020. -EC

Completed Area Name: PROJECT WIDE
Completed Sub Area Name: Not reported
Completed Document Type: Correspondence
Completed Date: 10/20/2017
Comments: DTSC, Mark Piros, email with Envirostor links to Land Use Covenant and certification form and letter in reply to email from Chris Maune, consultant.

Completed Area Name: PROJECT WIDE
Completed Sub Area Name: Not reported
Completed Document Type: Correspondence
Completed Date: 11/12/2018
Comments: Email informed DTSC that the Site has a new owner.

Completed Area Name: PROJECT WIDE
Completed Sub Area Name: Not reported
Completed Document Type: Preliminary Endangerment Assessment Report
Completed Date: 09/23/2009
Comments: DTSC determined that site characterization is adequate as future Site land use will remain commercial/industrial. There are concentrations of lead and total petroleum hydrocarbons above unrestricted land use (i.e. residential) screening levels. The Site Risk Assessment recommended that the Site be deed restricted and a Land Use Covenant between DTSC and the Site owner will be put in place.

Completed Area Name: PROJECT WIDE
Completed Sub Area Name: Not reported

DRAFT

FORMER WEST COAST REBAR (Continued) **S105724395**

Completed Document Type: 5 Year Review Reports
Completed Date: 08/31/2015
Comments: Not reported

Completed Area Name: PROJECT WIDE
Completed Sub Area Name: Not reported
Completed Document Type: Monitoring Report
Completed Date: 01/30/2012
Comments: The property owner submitted a letter to DTSC documenting that the annual inspection to verify compliance with the Land Use Covenant had been performed. There were no prohibited uses, improvements, conditions or activities being conducted or present on the property in violation of the Land Use Covenant.

Completed Area Name: PROJECT WIDE
Completed Sub Area Name: Not reported
Completed Document Type: Monitoring Report
Completed Date: 02/20/2013
Comments: The owner as required by section 4.04 of the Land Use Covenant, conducted a site inspection on January 15, 2013 to verify compliance with the LUC. The report verifies that no prohibited uses, improvements, conditions or activities have occurred or are present on the property.

Completed Area Name: PROJECT WIDE
Completed Sub Area Name: Not reported
Completed Document Type: Monitoring Report
Completed Date: 02/12/2014
Comments: Not reported

Completed Area Name: PROJECT WIDE
Completed Sub Area Name: Not reported
Completed Document Type: Monitoring Report
Completed Date: 03/03/2015
Comments: Not reported

Completed Area Name: PROJECT WIDE
Completed Sub Area Name: Not reported
Completed Document Type: Land Use Restriction Monitoring Report
Completed Date: 06/23/2016
Comments: The site owner performed an annual inspection of site as required by section 4.04 of the Land Use Covenant and submitted a letter to DTSC verifying that no prohibited uses, improvements, conditions or activities were being conducted or present on the property.

Completed Area Name: PROJECT WIDE
Completed Sub Area Name: Not reported
Completed Document Type: Land Use Restriction Monitoring Report
Completed Date: 02/07/2017
Comments: Not reported

Completed Area Name: PROJECT WIDE
Completed Sub Area Name: Not reported
Completed Document Type: Land Use Restriction Monitoring Report
Completed Date: 02/26/2018
Comments: Not reported

DRAFT

FORMER WEST COAST REBAR (Continued) **S105724395**

Completed Area Name: PROJECT WIDE
Completed Sub Area Name: Not reported
Completed Document Type: Land Use Restriction Monitoring Report
Completed Date: 02/07/2020
Comments: The Department of Toxic Substances Control (DTSC) has reviewed the Land Use Covenant (LUC) Annual Inspection Report (Report) for Former West Coast Rebar at 1131 Auzerais Avenue, San Jose, dated February 3, 2020. As required by section 4.04 of the Land Use Covenant (LUC), a site inspection must be done to verify compliance with the LUC. The report documented that no prohibited uses, improvements, conditions or activities were being conducted or present on the property. DTSC has no comments and hereby approves the Report. The next Report should be submitted to DTSC no later than January 16, 2021.

Completed Area Name: PROJECT WIDE
Completed Sub Area Name: Not reported
Completed Document Type: Soils Management Plan
Completed Date: 06/12/2018
Comments: Not reported

Completed Area Name: PROJECT WIDE
Completed Sub Area Name: Not reported
Completed Document Type: Soils Management Plan
Completed Date: 07/23/2019
Comments: DTSC approved the Soil Management Plan for Installation of Fence

Completed Area Name: PROJECT WIDE
Completed Sub Area Name: Not reported
Completed Document Type: Land Use Restriction Monitoring Report
Completed Date: 01/21/2021
Comments: Not reported

Future Area Name: PROJECT WIDE
Future Sub Area Name: Not reported
Future Document Type: 5 Year Review Reports
Future Due Date: 2021
Schedule Area Name: Not reported
Schedule Sub Area Name: Not reported
Schedule Document Type: Not reported
Schedule Due Date: Not reported
Schedule Revised Date: Not reported

VCP:
Name: FORMER WEST COAST REBAR
Address: 1131 AUZERAIS AVENUE
City,State,Zip: SAN JOSE, CA 95126
Facility ID: 60000795
Site Type: Voluntary Cleanup
Site Type Detail: Voluntary Cleanup
Site Mgmt. Req.: NONE SPECIFIED
Acres: 1
National Priorities List: NO
Cleanup Oversight Agencies: SMBRP
Lead Agency: SMBRP
Lead Agency Description: DTSC - Site Cleanup Program
Project Manager: Claude Jemison
Supervisor: Cheryl Prowell

DRAFT

FORMER WEST COAST REBAR (Continued) **S105724395**

Division Branch:	Cleanup Berkeley
Site Code:	201782
Assembly:	28
Senate:	15
Special Programs Code:	Not reported
Status:	Certified O&M - Land Use Restrictions Only
Status Date:	06/24/2010
Restricted Use:	YES
Funding:	Responsible Party
Lat/Long:	37.32156 / -121.9096
APN:	264-14-010
Past Use:	MANUFACTURING - METAL
Potential COC:	30001, 30013, 30024, 3002502, 30156
Confirmed COC:	30001,30013,30024,30156,3002502
Potential Description:	SOIL
Alias Name:	264-14-010
Alias Type:	APN
Alias Name:	201782
Alias Type:	Project Code (Site Code)
Alias Name:	60000795
Alias Type:	Envirostor ID Number

Completed Info:

Completed Area Name:	PROJECT WIDE
Completed Sub Area Name:	Not reported
Completed Document Type:	Land Use Restriction - Site Inspection/Visit
Completed Date:	03/08/2011
Comments:	Not reported

Completed Area Name:	PROJECT WIDE
Completed Sub Area Name:	Not reported
Completed Document Type:	Standard Voluntary Agreement
Completed Date:	04/07/2009
Comments:	Not reported

Completed Area Name:	PROJECT WIDE
Completed Sub Area Name:	Not reported
Completed Document Type:	Certification
Completed Date:	06/24/2010
Comments:	Site Certified. LUC placed on the property due to the elevated concentrations of chemicals of concern remaining at the Site. Site will require annual site inspections to ensure that the LUC is being followed.

Completed Area Name:	PROJECT WIDE
Completed Sub Area Name:	Not reported
Completed Document Type:	Land Use Restriction
Completed Date:	06/23/2010
Comments:	Based on the concentrations of the residual concentrations of the chemicals of concern at the Site, a deed restriction was placed on the Site restricting future land to commercial or less sensitive land uses.

Completed Area Name:	PROJECT WIDE
Completed Sub Area Name:	Not reported
Completed Document Type:	* Land Use Restriction Monitoring Report
Completed Date:	01/28/2011
Comments:	Site owner completed annual Site inspection and submitted report as

DRAFT

FORMER WEST COAST REBAR (Continued) **S105724395**

required by land use covenant. No violations reported.

Completed Area Name: PROJECT WIDE
Completed Sub Area Name: Not reported
Completed Document Type: Annual Oversight Cost Estimate
Completed Date: 10/07/2010
Comments: 2010-2011 Annual Oversight Cost Estimate completed.

Completed Area Name: PROJECT WIDE
Completed Sub Area Name: Not reported
Completed Document Type: Annual Oversight Cost Estimate
Completed Date: 12/15/2011
Comments: Not reported

Completed Area Name: PROJECT WIDE
Completed Sub Area Name: Not reported
Completed Document Type: Annual Oversight Cost Estimate
Completed Date: 09/05/2018
Comments: Not reported

Completed Area Name: PROJECT WIDE
Completed Sub Area Name: Not reported
Completed Document Type: Annual Oversight Cost Estimate
Completed Date: 09/12/2012
Comments: Not reported

Completed Area Name: PROJECT WIDE
Completed Sub Area Name: Not reported
Completed Document Type: Annual Oversight Cost Estimate
Completed Date: 11/01/2013
Comments: Not reported

Completed Area Name: PROJECT WIDE
Completed Sub Area Name: Not reported
Completed Document Type: Annual Oversight Cost Estimate
Completed Date: 10/22/2014
Comments: Not reported

Completed Area Name: PROJECT WIDE
Completed Sub Area Name: Not reported
Completed Document Type: Annual Oversight Cost Estimate
Completed Date: 10/20/2015
Comments: Not reported

Completed Area Name: PROJECT WIDE
Completed Sub Area Name: Not reported
Completed Document Type: Annual Oversight Cost Estimate
Completed Date: 10/11/2016
Comments: Not reported

Completed Area Name: PROJECT WIDE
Completed Sub Area Name: Not reported
Completed Document Type: Annual Oversight Cost Estimate
Completed Date: 10/04/2017
Comments: Not reported

Completed Area Name: PROJECT WIDE

DRAFT

FORMER WEST COAST REBAR (Continued) **S105724395**

Completed Sub Area Name: Not reported
Completed Document Type: Correspondence
Completed Date: 10/09/2012
Comments: Not reported

Completed Area Name: PROJECT WIDE
Completed Sub Area Name: Not reported
Completed Document Type: Annual Oversight Cost Estimate
Completed Date: 10/06/2020
Comments: Emailed annual cost estimate letter on 10/6/2020. -EC

Completed Area Name: PROJECT WIDE
Completed Sub Area Name: Not reported
Completed Document Type: Correspondence
Completed Date: 10/20/2017
Comments: DTSC, Mark Piros, email with Envirostor links to Land Use Covenant and certification form and letter in reply to email from Chris Maune, consultant.

Completed Area Name: PROJECT WIDE
Completed Sub Area Name: Not reported
Completed Document Type: Correspondence
Completed Date: 11/12/2018
Comments: Email informed DTSC that the Site has a new owner.

Completed Area Name: PROJECT WIDE
Completed Sub Area Name: Not reported
Completed Document Type: Preliminary Endangerment Assessment Report
Completed Date: 09/23/2009
Comments: DTSC determined that site characterization is adequate as future Site land use will remain commercial/industrial. There are concentrations of lead and total petroleum hydrocarbons above unrestricted land use (i.e. residential) screening levels. The Site Risk Assessment recommended that the Site be deed restricted and a Land Use Covenant between DTSC and the Site owner will be put in place.

Completed Area Name: PROJECT WIDE
Completed Sub Area Name: Not reported
Completed Document Type: 5 Year Review Reports
Completed Date: 08/31/2015
Comments: Not reported

Completed Area Name: PROJECT WIDE
Completed Sub Area Name: Not reported
Completed Document Type: Monitoring Report
Completed Date: 01/30/2012
Comments: The property owner submitted a letter to DTSC documenting that the annual inspection to verify compliance with the Land Use Covenant had been performed. There were no prohibited uses, improvements, conditions or activities being conducted or present on the property in violation of the Land Use Covenant.

Completed Area Name: PROJECT WIDE
Completed Sub Area Name: Not reported
Completed Document Type: Monitoring Report
Completed Date: 02/20/2013
Comments: The owner as required by section 4.04 of the Land Use Covenant,

DRAFT

FORMER WEST COAST REBAR (Continued) **S105724395**

conducted a site inspection on January 15, 2013 to verify compliance with the LUC. The report verifies that no prohibited uses, improvements, conditions or activities have occurred or are present on the property.

Completed Area Name: PROJECT WIDE
Completed Sub Area Name: Not reported
Completed Document Type: Monitoring Report
Completed Date: 02/12/2014
Comments: Not reported

Completed Area Name: PROJECT WIDE
Completed Sub Area Name: Not reported
Completed Document Type: Monitoring Report
Completed Date: 03/03/2015
Comments: Not reported

Completed Area Name: PROJECT WIDE
Completed Sub Area Name: Not reported
Completed Document Type: Land Use Restriction Monitoring Report
Completed Date: 06/23/2016
Comments: The site owner performed an annual inspection of site as required by section 4.04 of the Land Use Covenant and submitted a letter to DTSC verifying that no prohibited uses, improvements, conditions or activities were being conducted or present on the property.

Completed Area Name: PROJECT WIDE
Completed Sub Area Name: Not reported
Completed Document Type: Land Use Restriction Monitoring Report
Completed Date: 02/07/2017
Comments: Not reported

Completed Area Name: PROJECT WIDE
Completed Sub Area Name: Not reported
Completed Document Type: Land Use Restriction Monitoring Report
Completed Date: 02/26/2018
Comments: Not reported

Completed Area Name: PROJECT WIDE
Completed Sub Area Name: Not reported
Completed Document Type: Land Use Restriction Monitoring Report
Completed Date: 02/07/2020
Comments: The Department of Toxic Substances Control (DTSC) has reviewed the Land Use Covenant (LUC) Annual Inspection Report (Report) for Former West Coast Rebar at 1131 Auzerais Avenue, San Jose, dated February 3, 2020. As required by section 4.04 of the Land Use Covenant (LUC), a site inspection must be done to verify compliance with the LUC. The report documented that no prohibited uses, improvements, conditions or activities were being conducted or present on the property. DTSC has no comments and hereby approves the Report. The next Report should be submitted to DTSC no later than January 16, 2021.

Completed Area Name: PROJECT WIDE
Completed Sub Area Name: Not reported
Completed Document Type: Soils Management Plan
Completed Date: 06/12/2018
Comments: Not reported

DRAFT

FORMER WEST COAST REBAR (Continued) **S105724395**

Completed Area Name: PROJECT WIDE
Completed Sub Area Name: Not reported
Completed Document Type: Soils Management Plan
Completed Date: 07/23/2019
Comments: DTSC approved the Soil Management Plan for Installation of Fence

Completed Area Name: PROJECT WIDE
Completed Sub Area Name: Not reported
Completed Document Type: Land Use Restriction Monitoring Report
Completed Date: 01/21/2021
Comments: Not reported

Future Area Name: PROJECT WIDE
Future Sub Area Name: Not reported
Future Document Type: 5 Year Review Reports
Future Due Date: 2021
Schedule Area Name: Not reported
Schedule Sub Area Name: Not reported
Schedule Document Type: Not reported
Schedule Due Date: Not reported
Schedule Revised Date: Not reported

DEED:
Name: FORMER WEST COAST REBAR
Address: 1131 AUZERAIS AVENUE
City,State,Zip: SAN JOSE, CA 95126
Envirostor ID: 60000795
Area: PROJECT WIDE
Sub Area: Not reported
Site Type: VOLUNTARY CLEANUP
Status: CERTIFIED O&M - LAND USE RESTRICTIONS ONLY
Agency: Not reported
Covenant Uploaded: Not reported
Deed Date(s): Not reported
File Name: Envirostor Land Use Restrictions

V107 **DAHART RESIDENCE** **LUST** **S102428600**
NNW **1533 CALAVERAS RD** **HIST LUST** **N/A**
1/4-1/2 **SAN JOSE, CA 95126** **HIST CORTESE**
0.459 mi.
2424 ft. **Site 1 of 2 in cluster V**

Relative: **Lower**
Actual: **106 ft.**

LUST REG 2:
Region: 2
Facility Id: Not reported
Facility Status: Case Closed
Case Number: 07S1W13B01f
How Discovered: Not reported
Leak Cause: Not reported
Leak Source: Not reported
Date Leak Confirmed: Not reported
Oversight Program: LUST
Prelim. Site Assesment Wokplan Submitted: Not reported
Preliminary Site Assesment Began: 3/13/1991
Pollution Characterization Began: Not reported
Pollution Remediation Plan Submitted: Not reported
Date Remediation Action Underway: Not reported

DRAFT

DAHART RESIDENCE (Continued) **S102428600**

Date Post Remedial Action Monitoring Began: Not reported

HIST LUST SANTA CLARA:

Name:	Dahart Residence
Address:	1533 Calaveras Rd
City:	San Jose
Region:	SANTA CLARA
Region Code:	2
SCVWD ID:	07S1W13B01
Oversite Agency:	SCVWD
Date Listed:	1990-10-26 00:00:00
Closed Date:	1993-06-09 00:00:00

HIST CORTESE:

edr_fname:	DAHART RESIDENCE
edr_fadd1:	1533 CALAVERAS
City,State,Zip:	SAN JOSE, CA
Region:	CORTESE
Facility County Code:	43
Reg By:	LTNKA
Reg Id:	43-0439

V108 **PRIVATE RESIDENCE** **LUST** **S110655353**
NNW **PRIVATE RESIDENCE** **N/A**
1/4-1/2 **SAN JOSE, CA 95126**
0.465 mi.
2454 ft. **Site 2 of 2 in cluster V**

Relative:
Lower

Actual:
106 ft.

LUST:

Name:	PRIVATE RESIDENCE
Address:	PRIVATE RESIDENCE
City,State,Zip:	SAN JOSE, CA 95126
Lead Agency:	SANTA CLARA COUNTY LOP
Case Type:	LUST Cleanup Site
Geo Track:	http://geotracker.waterboards.ca.gov/profile_report.asp?global_id=T0608500488
Global Id:	T0608500488
Latitude:	37.3292954237247
Longitude:	-121.922063827515
Status:	Completed - Case Closed
Status Date:	06/09/1993
Case Worker:	UST
RB Case Number:	Not reported
Local Agency:	SANTA CLARA COUNTY LOP
File Location:	All Files are on GeoTracker or in the Local Agency Database
Local Case Number:	Not reported
Potential Media Affect:	Soil
Potential Contaminants of Concern:	Gasoline
Site History:	Not reported

LUST:

Global Id:	T0608500488
Contact Type:	Regional Board Caseworker
Contact Name:	Regional Water Board
Organization Name:	SAN FRANCISCO BAY RWQCB (REGION 2)
Address:	1515 CLAY ST SUITE 1400
City:	OAKLAND
Email:	Not reported

DRAFT

PRIVATE RESIDENCE (Continued) **S110655353**

Phone Number: Not reported

Global Id: T0608500488
Contact Type: Local Agency Caseworker
Contact Name: UST CASE WORKER
Organization Name: SANTA CLARA COUNTY LOP
Address: 1555 Berger Drive, Suite 300
City: SAN JOSE
Email: Not reported
Phone Number: 4089183400

LUST:
Global Id: T0608500488
Action Type: RESPONSE
Date: 02/05/1990
Action: Other Report / Document

Global Id: T0608500488
Action Type: ENFORCEMENT
Date: 06/09/1993
Action: Closure/No Further Action Letter

Global Id: T0608500488
Action Type: Other
Date: 04/20/1990
Action: Leak Reported

Global Id: T0608500488
Action Type: ENFORCEMENT
Date: 05/17/1991
Action: Notice of Responsibility - #39598

Global Id: T0608500488
Action Type: REMEDIATION
Date: 02/05/1990
Action: Excavation

LUST:
Global Id: T0608500488
Status: Open - Case Begin Date
Status Date: 04/20/1990

Global Id: T0608500488
Status: Open - Site Assessment
Status Date: 03/13/1991

Global Id: T0608500488
Status: Completed - Case Closed
Status Date: 06/09/1993

DRAFT

109
East
1/4-1/2
0.466 mi.
2458 ft.

Relative:
Lower

Actual:
112 ft.

O.C. MCDONALD
1150 W SAN CARLOS
SAN JOSE, CA 95126

Database(s): LUST, HIST LUST, CHMIRS, Cortese, HIST CORTESE, CIWQS, CERS

EDR ID Number: S100221625
EPA ID Number: N/A

LUST:

Name:	O.C. MCDONALD
Address:	1150 W SAN CARLOS
City,State,Zip:	SAN JOSE, CA 95126
Lead Agency:	SANTA CLARA COUNTY LOP
Case Type:	LUST Cleanup Site
Geo Track:	http://geotracker.waterboards.ca.gov/profile_report.asp?global_id=T0608524442
Global Id:	T0608524442
Latitude:	37.323034
Longitude:	-121.909263
Status:	Completed - Case Closed
Status Date:	01/26/2000
Case Worker:	UST
RB Case Number:	Not reported
Local Agency:	SANTA CLARA COUNTY LOP
File Location:	All Files are on GeoTracker or in the Local Agency Database
Local Case Number:	Not reported
Potential Media Affect:	Soil
Potential Contaminants of Concern:	Gasoline
Site History:	Not reported

LUST:

Global Id:	T0608524442
Contact Type:	Regional Board Caseworker
Contact Name:	Regional Water Board
Organization Name:	SAN FRANCISCO BAY RWQCB (REGION 2)
Address:	1515 CLAY ST SUITE 1400
City:	OAKLAND
Email:	Not reported
Phone Number:	Not reported

Global Id:	T0608524442
Contact Type:	Local Agency Caseworker
Contact Name:	UST CASE WORKER
Organization Name:	SANTA CLARA COUNTY LOP
Address:	1555 Berger Drive, Suite 300
City:	SAN JOSE
Email:	Not reported
Phone Number:	4089183400

LUST:

Global Id:	T0608524442
Action Type:	ENFORCEMENT
Date:	01/26/2000
Action:	Closure/No Further Action Letter

Global Id:	T0608524442
Action Type:	Other
Date:	05/05/1999
Action:	Leak Reported

DRAFT

O.C. MCDONALD (Continued) **S100221625**

Global Id: T0608524442
Action Type: RESPONSE
Date: 05/05/1999
Action: Unauthorized Release Form

Global Id: T0608524442
Action Type: RESPONSE
Date: 10/23/1991
Action: Correspondence

Global Id: T0608524442
Action Type: RESPONSE
Date: 10/23/1991
Action: Other Report / Document

Global Id: T0608524442
Action Type: RESPONSE
Date: 08/16/1990
Action: Unauthorized Release Form

LUST:
Global Id: T0608524442
Status: Open - Case Begin Date
Status Date: 05/05/1999

Global Id: T0608524442
Status: Open - Site Assessment
Status Date: 01/10/2000

Global Id: T0608524442
Status: Completed - Case Closed
Status Date: 01/26/2000

LUST REG 2:
Region: 2
Facility Id: Not reported
Facility Status: Case Closed
Case Number: 07S1E18M05f
How Discovered: Not reported
Leak Cause: Not reported
Leak Source: Not reported
Date Leak Confirmed: Not reported
Oversight Program: LUST
Prelim. Site Assesment Wokplan Submitted: Not reported
Preliminary Site Assesment Began: 1/10/2000
Pollution Characterization Began: Not reported
Pollution Remediation Plan Submitted: Not reported
Date Remediation Action Underway: Not reported
Date Post Remedial Action Monitoring Began: Not reported

LUST SANTA CLARA:
Name: O.C. MCDONALD
Address: 1150 W SAN CARLOS
City,State,Zip: SAN JOSE, CA
Region: SANTA CLARA

DRAFT

O.C. MCDONALD (Continued) **S100221625**

SCVWD ID: 07S1E18M05F
Date Closed: 01/26/2000
EDR Link ID: 07S1E18M05F

HIST LUST SANTA CLARA:
Name: O.C. McDonald
Address: 1150 W San Carlos
City: San Jose
Region: SANTA CLARA
Region Code: 2
SCVWD ID: 07S1E18M05
Oversite Agency: SCVWD
Date Listed: 2000-01-26 00:00:00
Closed Date: 2000-01-26 00:00:00

CHMIRS:

Name:	Not reported
Address:	1150 SAN CARLOS STREET
City,State,Zip:	SAN JOSE, CA 95126-3440
OES Incident Number:	099612
OES notification:	Not reported
OES Date:	Not reported
OES Time:	Not reported
Date Completed:	**11-OCT-90**
Property Use:	962
Agency Id Number:	43070
Agency Incident Number:	13565
Time Notified:	1133
Time Completed:	1320
Surrounding Area:	500
Estimated Temperature:	Not reported
Property Management:	Not reported
More Than Two Substances Involved?:	N
Resp Agncy Personel # Of Decontaminated:	0
Responding Agency Personel # Of Injuries:	0
Responding Agency Personel # Of Fatalities:	0
Others Number Of Decontaminated:	0
Others Number Of Injuries:	0
Others Number Of Fatalities:	0
Vehicle Make/year:	Not reported
Vehicle License Number:	Not reported
Vehicle State:	Not reported
Vehicle Id Number:	Not reported
CA DOT PUC/ICC Number:	Not reported
Company Name:	Not reported
Reporting Officer Name/ID:	T. SCULLY CAPT. HIT-3B
Report Date:	11-OCT-90
Facility Telephone:	408 277-4677
Waterway Involved:	Not reported
Waterway:	Not reported
Spill Site:	Not reported
Cleanup By:	Not reported
Containment:	Not reported
What Happened:	Not reported
Type:	Not reported
Measure:	Not reported

DRAFT

O.C. MCDONALD (Continued) **S100221625**

Other:	Not reported
Date/Time:	Not reported
Year:	88-92
Agency:	Not reported
Incident Date:	11-OCT-90
Admin Agency:	Not reported
Amount:	Not reported
Contained:	Not reported
Site Type:	Not reported
E Date:	13-JUN-91
Substance:	Not reported
Unknown:	Not reported
Substance #2:	Not reported
Substance #3:	Not reported
Evacuations:	Not reported
Number of Injuries:	Not reported
Number of Fatalities:	Not reported
#1 Pipeline:	Not reported
#2 Pipeline:	Not reported
#3 Pipeline:	Not reported
#1 Vessel >= 300 Tons:	Not reported
#2 Vessel >= 300 Tons:	Not reported
#3 Vessel >= 300 Tons:	Not reported
Evacs:	Not reported
Injuries:	Not reported
Fatals:	Not reported
Comments:	Y
Description:	Not reported

CORTESE:

Name:	O.C. MCDONALD
Address:	1150 W SAN CARLOS
City,State,Zip:	SAN JOSE, CA 95126
Region:	CORTESE
Envirostor Id:	Not reported
Global ID:	T0608524442
Site/Facility Type:	LUST CLEANUP SITE
Cleanup Status:	COMPLETED - CASE CLOSED
Status Date:	Not reported
Site Code:	Not reported
Latitude:	Not reported
Longitude:	Not reported
Owner:	Not reported
Enf Type:	Not reported
Swat R:	Not reported
Flag:	active
Order No:	Not reported
Waste Discharge System No:	Not reported
Effective Date:	Not reported
Region 2:	Not reported
WID Id:	Not reported
Solid Waste Id No:	Not reported
Waste Management Uit Name:	Not reported
File Name:	Active Open

HIST CORTESE:

DRAFT

O.C. MCDONALD (Continued) **S100221625**

edr_fname: O.C. MCDONALD
edr_fadd1: 1150 SAN CARLOS
City,State,Zip: SAN JOSE, CA 95126
Region: CORTESE
Facility County Code: 43
Reg By: LTNKA
Reg Id: 43-2356

CIWQS:
Name: OC MCDONALD CO INC
Address: 1150 W SAN CARLOS ST
City,State,Zip: SAN JOSE, CA 95126
Agency: OC McDonald Co Inc
Agency Address: 1150 W San Carlos St, San Jose, CA 95126
Place/Project Type: Industrial - Sheet Metal Work
SIC/NAICS: 3444
Region: 2
Program: INDSTW
Regulatory Measure Status: Terminated
Regulatory Measure Type: Storm water industrial
Order Number: 2014-0057-DWQ
WDID: 2 43I024161
NPDES Number: CAS000001
Adoption Date: 01/01/1900
Effective Date: 03/25/2013
Termination Date: 04/27/2015
Expiration/Review Date: 01/01/1900
Design Flow: Not reported
Major/Minor: Not reported
Complexity: Not reported
TTWQ: Not reported
Enforcement Actions within 5 years: 0
Violations within 5 years: 0
Latitude: 37.32338
Longitude: -121.90938

CERS:
Name: O.C. MCDONALD
Address: 1150 W SAN CARLOS
City,State,Zip: SAN JOSE, CA 95126
Site ID: 216603
CERS ID: T0608524442
CERS Description: Leaking Underground Storage Tank Cleanup Site

Affiliation:
Affiliation Type Desc: Regional Board Caseworker
Entity Name: Regional Water Board - SAN FRANCISCO BAY RWQCB (REGION 2)
Entity Title: Not reported
Affiliation Address: 1515 CLAY ST SUITE 1400
Affiliation City: OAKLAND
Affiliation State: CA
Affiliation Country: Not reported
Affiliation Zip: Not reported
Affiliation Phone: Not reported

Affiliation Type Desc: Local Agency Caseworker
Entity Name: UST CASE WORKER - SANTA CLARA COUNTY LOP

DRAFT

O.C. MCDONALD (Continued) **S100221625**

Entity Title: Not reported
Affiliation Address: 1555 Berger Drive, Suite 300
Affiliation City: SAN JOSE
Affiliation State: CA
Affiliation Country: Not reported
Affiliation Zip: Not reported
Affiliation Phone: 4089183400

110
SSE
1/4-1/2
0.467 mi.
2467 ft.

BARRY SWENSON BUILDERS
590 MERIDIAN AVE
SAN JOSE, CA 95126

LUST **S105181204**
HIST LUST **N/A**
Cortese
CERS

Relative:
Higher

Actual:
126 ft.

LUST:
Name: BARRY SWENSON BUILDERS
Address: 590 MERIDIAN AVE
City,State,Zip: SAN JOSE, CA 95126
Lead Agency: SANTA CLARA COUNTY LOP
Case Type: LUST Cleanup Site
Geo Track: http://geotracker.waterboards.ca.gov/profile_report.asp?global_id=T0608591845
Global Id: T0608591845
Latitude: 37.318701
Longitude: -121.913526
Status: Completed - Case Closed
Status Date: 03/06/2001
Case Worker: UST
RB Case Number: Not reported
Local Agency: SANTA CLARA COUNTY LOP
File Location: All Files are on GeoTracker or in the Local Agency Database
Local Case Number: Not reported
Potential Media Affect: Other Groundwater (uses other than drinking water)
Potential Contaminants of Concern: Gasoline
Site History: Not reported

LUST:
Global Id: T0608591845
Contact Type: Regional Board Caseworker
Contact Name: Regional Water Board
Organization Name: SAN FRANCISCO BAY RWQCB (REGION 2)
Address: 1515 CLAY ST SUITE 1400
City: OAKLAND
Email: Not reported
Phone Number: Not reported

Global Id: T0608591845
Contact Type: Local Agency Caseworker
Contact Name: UST CASE WORKER
Organization Name: SANTA CLARA COUNTY LOP
Address: 1555 Berger Drive, Suite 300
City: SAN JOSE
Email: Not reported
Phone Number: 4089183400

LUST:
Global Id: T0608591845
Action Type: RESPONSE

DRAFT

BARRY SWENSON BUILDERS (Continued) **S105181204**

Date: 08/28/2000
Action: Correspondence

Global Id: T0608591845
Action Type: RESPONSE
Date: 08/22/2000
Action: Correspondence

Global Id: T0608591845
Action Type: RESPONSE
Date: 09/29/2000
Action: Soil and Water Investigation Workplan

Global Id: T0608591845
Action Type: RESPONSE
Date: 11/27/2000
Action: Preliminary Site Assessment Report

Global Id: T0608591845
Action Type: ENFORCEMENT
Date: 08/28/2000
Action: Staff Letter - #25361

Global Id: T0608591845
Action Type: ENFORCEMENT
Date: 09/25/2000
Action: Staff Letter - #25363

Global Id: T0608591845
Action Type: ENFORCEMENT
Date: 03/06/2001
Action: Closure/No Further Action Letter

Global Id: T0608591845
Action Type: Other
Date: 08/02/2000
Action: Leak Reported

Global Id: T0608591845
Action Type: RESPONSE
Date: 06/17/1996
Action: Other Report / Document

Global Id: T0608591845
Action Type: RESPONSE
Date: 10/20/1993
Action: Preliminary Site Assessment Report

Global Id: T0608591845
Action Type: RESPONSE
Date: 09/05/2000
Action: Soil and Water Investigation Workplan

Global Id: T0608591845
Action Type: RESPONSE
Date: 07/31/2000
Action: Tank Removal Report / UST Sampling Report

DRAFT

BARRY SWENSON BUILDERS (Continued) **S105181204**

Global Id: T0608591845
Action Type: RESPONSE
Date: 12/22/2000
Action: Soil and Water Investigation Report

LUST:
Global Id: T0608591845
Status: Open - Case Begin Date
Status Date: 09/29/1993

Global Id: T0608591845
Status: Open - Site Assessment
Status Date: 09/29/1993

Global Id: T0608591845
Status: Completed - Case Closed
Status Date: 03/06/2001

LUST REG 2:
Region: 2
Facility Id: Not reported
Facility Status: Case Closed
Case Number: 07S1E18N01f
How Discovered: Not reported
Leak Cause: Not reported
Leak Source: Not reported
Date Leak Confirmed: Not reported
Oversight Program: LUST
Prelim. Site Assesment Wokplan Submitted: Not reported
Preliminary Site Assesment Began: 9/29/1993
Pollution Characterization Began: Not reported
Pollution Remediation Plan Submitted: Not reported
Date Remediation Action Underway: Not reported
Date Post Remedial Action Monitoring Began: Not reported

LUST SANTA CLARA:
Name: BARRY SWENSON BUILDERS
Address: 590 MERIDIAN AVE
City,State,Zip: SAN JOSE, CA
Region: SANTA CLARA
SCVWD ID: 07S1E18N01F
Date Closed: 03/06/2001
EDR Link ID: 07S1E18N01F

HIST LUST SANTA CLARA:
Name: Barry Swenson Builders
Address: 590 Meridian Ave
City: San Jose
Region: SANTA CLARA
Region Code: 2
SCVWD ID: 07S1E18N01
Oversite Agency: SCVWD
Date Listed: 2000-08-21 00:00:00
Closed Date: 2001-03-06 00:00:00

DRAFT

BARRY SWENSON BUILDERS (Continued) **S105181204**

CORTESE:

Name:	BARRY SWENSON BUILDERS
Address:	590 MERIDIAN AVE
City,State,Zip:	SAN JOSE, CA 95126
Region:	CORTESE
Envirostor Id:	Not reported
Global ID:	T0608591845
Site/Facility Type:	LUST CLEANUP SITE
Cleanup Status:	COMPLETED - CASE CLOSED
Status Date:	Not reported
Site Code:	Not reported
Latitude:	Not reported
Longitude:	Not reported
Owner:	Not reported
Enf Type:	Not reported
Swat R:	Not reported
Flag:	active
Order No:	Not reported
Waste Discharge System No:	Not reported
Effective Date:	Not reported
Region 2:	Not reported
WID Id:	Not reported
Solid Waste Id No:	Not reported
Waste Management Uit Name:	Not reported
File Name:	Active Open

CERS:

Name:	BARRY SWENSON BUILDERS
Address:	590 MERIDIAN AVE
City,State,Zip:	SAN JOSE, CA 95126
Site ID:	196087
CERS ID:	T0608591845
CERS Description:	Leaking Underground Storage Tank Cleanup Site

Affiliation:

Affiliation Type Desc:	Local Agency Caseworker
Entity Name:	UST CASE WORKER - SANTA CLARA COUNTY LOP
Entity Title:	Not reported
Affiliation Address:	1555 Berger Drive, Suite 300
Affiliation City:	SAN JOSE
Affiliation State:	CA
Affiliation Country:	Not reported
Affiliation Zip:	Not reported
Affiliation Phone:	4089183400

Affiliation Type Desc:	Regional Board Caseworker
Entity Name:	Regional Water Board - SAN FRANCISCO BAY RWQCB (REGION 2)
Entity Title:	Not reported
Affiliation Address:	1515 CLAY ST SUITE 1400
Affiliation City:	OAKLAND
Affiliation State:	CA
Affiliation Country:	Not reported
Affiliation Zip:	Not reported
Affiliation Phone:	Not reported

DRAFT

111
SE
1/4-1/2
0.485 mi.
2560 ft.

NOVA CRYSTALS, INC.
530 RACE STREET
SAN JOSE, CA 95126

ENVIROSTOR **S107144763**
N/A

Relative:
Higher

Actual:
120 ft.

ENVIROSTOR:

Name:	NOVA CRYSTALS, INC.
Address:	530 RACE STREET
City,State,Zip:	SAN JOSE, CA 95126
Facility ID:	71002815
Status:	Inactive - Needs Evaluation
Status Date:	Not reported
Site Code:	Not reported
Site Type:	Tiered Permit
Site Type Detailed:	Tiered Permit
Acres:	Not reported
NPL:	NO
Regulatory Agencies:	NONE SPECIFIED
Lead Agency:	NONE SPECIFIED
Program Manager:	Not reported
Supervisor:	Not reported
Division Branch:	Cleanup Berkeley
Assembly:	28
Senate:	15
Special Program:	Not reported
Restricted Use:	NO
Site Mgmt Req:	NONE SPECIFIED
Funding:	Not reported
Latitude:	37.31772
Longitude:	-121.9109
APN:	NONE SPECIFIED
Past Use:	NONE SPECIFIED
Potential COC:	NONE SPECIFIED
Confirmed COC:	NONE SPECIFIED
Potential Description:	NONE SPECIFIED
Alias Name:	CAD981399728
Alias Type:	EPA Identification Number
Alias Name:	71002815
Alias Type:	Envirostor ID Number

Completed Info:

Completed Area Name:	Not reported
Completed Sub Area Name:	Not reported
Completed Document Type:	Not reported
Completed Date:	Not reported
Comments:	Not reported
Future Area Name:	Not reported
Future Sub Area Name:	Not reported
Future Document Type:	Not reported
Future Due Date:	Not reported
Schedule Area Name:	Not reported
Schedule Sub Area Name:	Not reported
Schedule Document Type:	Not reported
Schedule Due Date:	Not reported
Schedule Revised Date:	Not reported

DRAFT

W112 **IONIZATION RESEARCH CO INC/ECOSOLUTIONS** **ICE** **S102332192**
ENE **820 PARK AVE** **HWP** **N/A**
1/2-1 **SAN JOSE, CA 95126** **CERS**
0.684 mi.
3609 ft. **Site 1 of 3 in cluster W**

Relative:
Lower

Actual:
104 ft.

ICE:

Envirostor ID:	3001004
Name:	IONIZATION RESEARCH CO INC/ECOSOLUTIONS
Address:	820 PARK AVE
City,State,Zip:	SAN JOSE, CA 95126
EPA ID:	CAL000082530
Site Type:	INSPECTION
Facility Status:	No Action

Enforcement:

Action Type:	Consent Order with Enforcement and Settlement - Federal CA/FO (385)
Action Date:	09/26/1996
Action Type:	Enforcement Order Issued (210)
Action Date:	09/25/1998
Action Type:	Final Administrative Settlement (310)
Action Date:	01/07/1999

Inspection:

Action Type:	Financial Records Review - Standardized Permit
Action Date:	06/06/2003
Violation Class:	Class 2
RTC Date:	09/29/2004
Action Type:	Compliance Evaluation Inspection - Standardized Permit
Action Date:	05/22/1997
Violation Class:	Class 1, Class 2, Minor
RTC Date:	08/21/1997
Action Type:	Compliance Evaluation Inspection - Standardized Permit
Action Date:	04/21/1999
Violation Class:	No Violations
RTC Date:	Not reported

HWP:

EPA ID:	CAL000082530
Name:	IONIZATION RESEARCH CO INC/ECOSOLUTIONS
Address:	820 PARK AVE
Cleanup Status:	CLOSED
Latitude:	37.32594
Longitude:	-121.9057
Facility Type:	Historical - Non-Operating
Facility Size:	Not reported
Supervisor:	Not reported
Site Code:	Not reported
Senate District:	Not reported
Assembly District:	Not reported
Public Information Officer:	Not reported
Commercial Offsite Facility Types:	Not reported
Quarterly Update:	Not reported
Project Manager Lead:	Not reported

DRAFT

IONIZATION RESEARCH CO INC/ECOSOLUTIONS (Continued) **S102332192**

Project Manager: Not reported
Permit Type: Standardized
Permit Effective Date: Not reported
Permit Expiration Date: Not reported
Calenviroscreen Score: 51-55%
Total Planned Hours: Not reported
Total Planned Amount: Not reported
Total Actual Hours: Not reported

Closure:
EPA ID: CAL000082530
Facility Type: Historical - Non-Operating
Facility Name: IONIZATION RESEARCH CO INC/ECOSOLUTIONS
Project Manager: Not reported
Project Manager Lead: Not reported
Supervisor: Not reported
Facility Size: Not reported
Facility Status: CLOSED
Activity Type: Closure Final
Final Date: Not reported
Type: STND
Title Description: Closure
Due Date: Not reported
Comments: Not reported
Unit Names: IR1, IR2, IR3
Event Description: Closure Final - RECEIVE CLOSURE CERTIFICATION
Actual Date: 06/21/1999

EPA ID: CAL000082530
Facility Type: Historical - Non-Operating
Facility Name: IONIZATION RESEARCH CO INC/ECOSOLUTIONS
Project Manager: Not reported
Project Manager Lead: Not reported
Supervisor: Not reported
Facility Size: Not reported
Facility Status: CLOSED
Activity Type: Closure Final
Final Date: Not reported
Type: STND
Title Description: Closure
Due Date: Not reported
Comments: Not reported
Unit Names: IR1, IR2, IR3
Event Description: Closure Final - ISSUE CLOSURE VERIFICATION
Actual Date: 09/13/1999

CERS:
Name: IONIZATION RESEARCH CO INC/ECOSOLUTIONS
Address: 820 PARK AVE
City,State,Zip: SAN JOSE, CA 951260000
Site ID: 251356
CERS ID: CAL000082530
CERS Description: Hazardous Waste

Evaluation:
Eval General Type: Compliance Evaluation Inspection
Eval Date: 04-21-1999

DRAFT

IONIZATION RESEARCH CO INC/ECOSOLUTIONS (Continued) **S102332192**

Violations Found: No
Eval Type: DTSC Compliance Evaluation Inspection
Eval Notes: Compliance Evaluation Inspection - Standardized Permit
Eval Division: Department of Toxic Substances Control
Eval Program: DTSC_ENF
Eval Source: ENVSTORHAZ

Eval General Type: Compliance Evaluation Inspection
Eval Date: 05-22-1997
Violations Found: Yes
Eval Type: DTSC Compliance Evaluation Inspection
Eval Notes: Compliance Evaluation Inspection - Standardized Permit Return To Compliance: 1997-08-21 00:00:00
Eval Division: Department of Toxic Substances Control
Eval Program: DTSC_ENF
Eval Source: ENVSTORHAZ

Eval General Type: Information Request
Eval Date: 06-06-2003
Violations Found: Yes
Eval Type: DTSC Financial Records Review
Eval Notes: Financial Records Review - Standardized Permit Return To Compliance: 2004-09-29 00:00:00
Eval Division: Department of Toxic Substances Control
Eval Program: DTSC_ENF
Eval Source: ENVSTORHAZ

Enforcement Action:
Site ID: 251356
Site Name: IONIZATION RESEARCH CO INC/ECOSOLUTIONS
Site Address: 820 PARK AVE
Site City: SAN JOSE
Site Zip: 951260000
Enf Action Date: 01-07-1999
Enf Action Type: Final Administrative Settlement
Enf Action Description: Final Administrative Settlement
Enf Action Notes: Not reported
Enf Action Division: Department of Toxic Substances Control
Enf Action Program: DTSC_ENF
Enf Action Source: ENVSTORHAZ

Site ID: 251356
Site Name: IONIZATION RESEARCH CO INC/ECOSOLUTIONS
Site Address: 820 PARK AVE
Site City: SAN JOSE
Site Zip: 951260000
Enf Action Date: 09-25-1998
Enf Action Type: Enforcement Order Issued
Enf Action Description: Enforcement Order Issued
Enf Action Notes: Not reported
Enf Action Division: Department of Toxic Substances Control
Enf Action Program: DTSC_ENF
Enf Action Source: ENVSTORHAZ

Affiliation:
Affiliation Type Desc: Facility Owner

DRAFT

IONIZATION RESEARCH CO INC/ECOSOLUTIONS (Continued) **S102332192**

Entity Name:	IONIZATION RESEARCH INC
Entity Title:	Not reported
Affiliation Address:	820 PARK AVE
Affiliation City:	MILPITAS
Affiliation State:	CA
Affiliation Country:	Not reported
Affiliation Zip:	950350000
Affiliation Phone:	4082411764
Affiliation Type Desc:	Facility Contact
Entity Name:	TONY WALI
Entity Title:	Not reported
Affiliation Address:	1823 HOUNT CT
Affiliation City:	MILPITAS
Affiliation State:	CA
Affiliation Country:	Not reported
Affiliation Zip:	950350000
Affiliation Phone:	4089358051

W113 **OUT OF BUSINESS** **ENVIROSTOR** **S107149875**
ENE **810 PARK AV SUITE STE. A** **HAZMAT** **N/A**
1/2-1 **SAN JOSE, CA 95126**
0.705 mi.
3724 ft. **Site 2 of 3 in cluster W**

Relative: **Lower**
Actual: **103 ft.**

ENVIROSTOR:

Name:	UNITED PLATING SERVICES
Address:	810 A PARK AVENUE
City,State,Zip:	SAN JOSE, CA 95126
Facility ID:	71003686
Status:	Inactive - Needs Evaluation
Status Date:	Not reported
Site Code:	Not reported
Site Type:	Tiered Permit
Site Type Detailed:	Tiered Permit
Acres:	Not reported
NPL:	NO
Regulatory Agencies:	NONE SPECIFIED
Lead Agency:	NONE SPECIFIED
Program Manager:	Not reported
Supervisor:	Not reported
Division Branch:	Cleanup Berkeley
Assembly:	28
Senate:	15
Special Program:	Not reported
Restricted Use:	NO
Site Mgmt Req:	NONE SPECIFIED
Funding:	Not reported
Latitude:	37.32578
Longitude:	-121.9048
APN:	NONE SPECIFIED
Past Use:	NONE SPECIFIED
Potential COC:	NONE SPECIFIED
Confirmed COC:	NONE SPECIFIED
Potential Description:	NONE SPECIFIED
Alias Name:	CAR000013052
Alias Type:	EPA Identification Number

DRAFT

OUT OF BUSINESS (Continued) **S107149875**

Alias Name: 71003686
Alias Type: Envirostor ID Number

Completed Info:
Completed Area Name: PROJECT WIDE
Completed Sub Area Name: Not reported
Completed Document Type: Correspondence
Completed Date: 12/31/2019
Comments: Not reported

Future Area Name: Not reported
Future Sub Area Name: Not reported
Future Document Type: Not reported
Future Due Date: Not reported
Schedule Area Name: Not reported
Schedule Sub Area Name: Not reported
Schedule Document Type: Not reported
Schedule Due Date: Not reported
Schedule Revised Date: Not reported

SAN JOSE HAZMAT:
Name: OUT OF BUSINESS
Address: 810 PARK AV SUITE STE. A
City,State,Zip: SAN JOSE, CA 95126
Date of Data: AS OF 02/07/2014
Region: SAN JOSE
File Num: 407005
Class: Not reported

W114 **CIRCUIT LINK** **ENVIROSTOR** **S104574732**
ENE **804 A PARK AVENUE** **EMI** **N/A**
1/2-1 **SAN JOSE, CA 95126**
0.705 mi.
3724 ft. **Site 3 of 3 in cluster W**

Relative:
Lower

Actual:
103 ft.

ENVIROSTOR:
Name: CIRCUIT LINK
Address: 804 A PARK AVENUE
City,State,Zip: SAN JOSE, CA 95126
Facility ID: 71003660
Status: No Further Action
Status Date: 07/26/2001
Site Code: Not reported
Site Type: Tiered Permit
Site Type Detailed: Tiered Permit
Acres: 0
NPL: NO
Regulatory Agencies: NONE SPECIFIED
Lead Agency: NONE SPECIFIED
Program Manager: Not reported
Supervisor: Mark Piros
Division Branch: Cleanup Berkeley
Assembly: 28
Senate: 15
Special Program: Not reported
Restricted Use: NO
Site Mgmt Req: NONE SPECIFIED
Funding: Not reported

DRAFT

CIRCUIT LINK (Continued) **S104574732**

Latitude: 37.32549
Longitude: -121.9052
APN: NONE SPECIFIED
Past Use: NONE SPECIFIED
Potential COC: NONE SPECIFIED
Confirmed COC: NONE SPECIFIED
Potential Description: NONE SPECIFIED
Alias Name: CAD982351264
Alias Type: EPA Identification Number
Alias Name: 71003660
Alias Type: Envirostor ID Number

Completed Info:
Completed Area Name: PROJECT WIDE
Completed Sub Area Name: Not reported
Completed Document Type: * Other
Completed Date: 09/15/2004
Comments: Inspection report sent on 9/15/2004

Completed Area Name: PROJECT WIDE
Completed Sub Area Name: Not reported
Completed Document Type: Consent Agreement
Completed Date: 06/30/2002
Comments: Not reported

Completed Area Name: PROJECT WIDE
Completed Sub Area Name: Not reported
Completed Document Type: Phase I Verification
Completed Date: 09/18/2001
Comments: Inspection report sent on 9/18/2001

Completed Area Name: PROJECT WIDE
Completed Sub Area Name: Not reported
Completed Document Type: Consent Agreement
Completed Date: 06/27/2002
Comments: Not reported

Completed Area Name: PROJECT WIDE
Completed Sub Area Name: Not reported
Completed Document Type: Consent Agreement
Completed Date: 11/09/2004
Comments: Not reported

Completed Area Name: PROJECT WIDE
Completed Sub Area Name: Not reported
Completed Document Type: * Other
Completed Date: 02/09/2005
Comments: Inspection report sent on 2/9/2005

Completed Area Name: PROJECT WIDE
Completed Sub Area Name: Not reported
Completed Document Type: Phase I Verification
Completed Date: 09/18/2001
Comments: Inspection report sent on 9/18/2001

Completed Area Name: PROJECT WIDE
Completed Sub Area Name: Not reported
Completed Document Type: Corrective Action Completion Determination

DRAFT

CIRCUIT LINK (Continued) **S104574732**

Completed Date: 12/16/2005
Comments: Not reported

Completed Area Name: PROJECT WIDE
Completed Sub Area Name: Not reported
Completed Document Type: No Further Action Letter
Completed Date: 12/20/2005
Comments: Not reported

Completed Area Name: PROJECT WIDE
Completed Sub Area Name: Not reported
Completed Document Type: * Order
Completed Date: 11/09/2004
Comments: Not reported

Completed Area Name: PROJECT WIDE
Completed Sub Area Name: Not reported
Completed Document Type: * Order
Completed Date: 03/26/2003
Comments: Not reported

Completed Area Name: PROJECT WIDE
Completed Sub Area Name: Not reported
Completed Document Type: Consent Agreement
Completed Date: 11/15/2004
Comments: Not reported

Completed Area Name: PROJECT WIDE
Completed Sub Area Name: Not reported
Completed Document Type: Acknowledgement of Satisfaction
Completed Date: 12/16/2005
Comments: Not reported

Completed Area Name: PROJECT WIDE
Completed Sub Area Name: Not reported
Completed Document Type: Consent Agreement
Completed Date: 11/15/2004
Comments: Not reported

Completed Area Name: PROJECT WIDE
Completed Sub Area Name: Not reported
Completed Document Type: Preliminary Endangerment Assessment Report
Completed Date: 12/20/2005
Comments: Not reported

Completed Area Name: PROJECT WIDE
Completed Sub Area Name: Not reported
Completed Document Type: Phase 1
Completed Date: 07/26/2001
Comments: Not reported

Future Area Name: Not reported
Future Sub Area Name: Not reported
Future Document Type: Not reported
Future Due Date: Not reported
Schedule Area Name: Not reported
Schedule Sub Area Name: Not reported

DRAFT

CIRCUIT LINK (Continued) **S104574732**

Schedule Document Type: Not reported
Schedule Due Date: Not reported
Schedule Revised Date: Not reported

EMI:

Name:	CIRCUIT LINK INC
Address:	804 PARK AVE, UNIT A
City,State,Zip:	SAN JOSE, CA 951260000
Year:	1998
County Code:	43
Air Basin:	SF
Facility ID:	12028
Air District Name:	BA
SIC Code:	3672
Air District Name:	BAY AREA AQMD
Community Health Air Pollution Info System:	Not reported
Consolidated Emission Reporting Rule:	Not reported
Total Organic Hydrocarbon Gases Tons/Yr:	4
Reactive Organic Gases Tons/Yr:	2
Carbon Monoxide Emissions Tons/Yr:	0
NOX - Oxides of Nitrogen Tons/Yr:	0
SOX - Oxides of Sulphur Tons/Yr:	0
Particulate Matter Tons/Yr:	0
Part. Matter 10 Micrometers and Smllr Tons/Yr:	0

Name:	CIRCUIT LINK INC
Address:	804 PARK AVE, UNIT A
City,State,Zip:	SAN JOSE, CA 951260000
Year:	1999
County Code:	43
Air Basin:	SF
Facility ID:	12028
Air District Name:	BA
SIC Code:	3672
Air District Name:	BAY AREA AQMD
Community Health Air Pollution Info System:	Not reported
Consolidated Emission Reporting Rule:	Not reported
Total Organic Hydrocarbon Gases Tons/Yr:	4
Reactive Organic Gases Tons/Yr:	3
Carbon Monoxide Emissions Tons/Yr:	0
NOX - Oxides of Nitrogen Tons/Yr:	0
SOX - Oxides of Sulphur Tons/Yr:	0
Particulate Matter Tons/Yr:	0
Part. Matter 10 Micrometers and Smllr Tons/Yr:	0

Name:	CIRCUIT LINK INC
Address:	804 PARK AVE, UNIT A
City,State,Zip:	SAN JOSE, CA 951260000
Year:	2000
County Code:	43
Air Basin:	SF
Facility ID:	12028
Air District Name:	BA
SIC Code:	3672
Air District Name:	BAY AREA AQMD
Community Health Air Pollution Info System:	Not reported
Consolidated Emission Reporting Rule:	Not reported

DRAFT

CIRCUIT LINK (Continued) **S104574732**

Total Organic Hydrocarbon Gases Tons/Yr:	4
Reactive Organic Gases Tons/Yr:	3
Carbon Monoxide Emissions Tons/Yr:	0
NOX - Oxides of Nitrogen Tons/Yr:	0
SOX - Oxides of Sulphur Tons/Yr:	0
Particulate Matter Tons/Yr:	0
Part. Matter 10 Micrometers and Smllr Tons/Yr:	0

115
ENE
1/2-1
0.781 mi.
4122 ft.

LAUREL GROVE FAMILY APARTMENTS AND THE PARK AVE SE
298 LAUREL GROVE LAND AND 370 LAUREL GROVE LAND
SAN JOSE, CA 95126

ENVIROSTOR **S118757327**
VCP **N/A**
CUPA Listings
HAZNET
HWTS

Relative:
Lower

Actual:
99 ft.

ENVIROSTOR:

Name:	LAUREL GROVE FAMILY APARTMENTS AND THE PARK AVE SENIOR APARTMENTS
Address:	298 LAUREL GROVE LAND AND 370 LAUREL GROVE LAND
City,State,Zip:	SAN JOSE, CA 95126
Facility ID:	60002378
Status:	No Further Action
Status Date:	01/20/2017
Site Code:	202100
Site Type:	Voluntary Cleanup
Site Type Detailed:	Voluntary Cleanup
Acres:	2.19
NPL:	NO
Regulatory Agencies:	SMBRP
Lead Agency:	SMBRP
Program Manager:	Nicole Yuen
Supervisor:	Mark Piros
Division Branch:	Cleanup Berkeley
Assembly:	, 27
Senate:	, 15
Special Program:	Voluntary Cleanup Program
Restricted Use:	NO
Site Mgmt Req:	NONE SPECIFIED
Funding:	Responsible Party
Latitude:	37.32679
Longitude:	-121.9040
APN:	26136062, 26136070, 26136071, 26136091, 26136092, 26136093
Past Use:	UNKNOWN
Potential COC:	Lead
Confirmed COC:	Lead
Potential Description:	SOIL
Alias Name:	26136062
Alias Type:	APN
Alias Name:	26136070
Alias Type:	APN
Alias Name:	26136071
Alias Type:	APN
Alias Name:	26136091
Alias Type:	APN
Alias Name:	26136092
Alias Type:	APN
Alias Name:	26136093
Alias Type:	APN
Alias Name:	202100
Alias Type:	Project Code (Site Code)

DRAFT

LAUREL GROVE FAMILY APARTMENTS AND THE PARK AVE SENIOR APART (Continued) **S118757327**

Alias Name: 60002378
Alias Type: Envirostor ID Number

Completed Info:
Completed Area Name: PROJECT WIDE
Completed Sub Area Name: Not reported
Completed Document Type: Correspondence
Completed Date: 06/21/2016
Comments: Lead Agency Determination Letter.

Completed Area Name: PROJECT WIDE
Completed Sub Area Name: Not reported
Completed Document Type: Standard Voluntary Agreement
Completed Date: 06/28/2016
Comments: Laurel Grove Lane LP entered into a Voluntary Cleanup Agreement for DTSC to oversee a Preliminary Endangerment Assessment.

Completed Area Name: PROJECT WIDE
Completed Sub Area Name: Not reported
Completed Document Type: Application
Completed Date: 06/16/2016
Comments: Request for Agency Oversight Application.

Completed Area Name: PROJECT WIDE
Completed Sub Area Name: Not reported
Completed Document Type: Preliminary Endangerment Assessment Report
Completed Date: 01/20/2017
Comments: DTSC reviewed several Phase I Environmental Site Assessment reports as well as Limited Soil Sampling and Analysis Reports prepared for the site. Organochlorine pesticides and metals were detected at relatively low concentrations in soil samples collected from the site in June 2016. Lead was detected in 8 soil samples at concentrations greater than DTSC's screening level for residential land use. The lead screening exceedances were localized and limited in extent, with most of the exceedances at 1.5 feet below ground surface (bgs), with one exceedance at 3 feet bgs. The lead-impacted soil was removed when excavation for the construction of an underground parking garage occurred. The lead- and arsenic-impacted soil was disposed at Republic Services Newby Island Landfill in Milpitas, California. DTSC concluded that no further action is required at the Site and that the planned residential development is acceptable.

Future Area Name: Not reported
Future Sub Area Name: Not reported
Future Document Type: Not reported
Future Due Date: Not reported
Schedule Area Name: Not reported
Schedule Sub Area Name: Not reported
Schedule Document Type: Not reported
Schedule Due Date: Not reported
Schedule Revised Date: Not reported

VCP:
Name: LAUREL GROVE FAMILY APARTMENTS AND THE PARK AVE SENIOR APARTMENTS
Address: 298 LAUREL GROVE LAND AND 370 LAUREL GROVE LAND
City,State,Zip: SAN JOSE, CA 95126
Facility ID: 60002378

DRAFT

LAUREL GROVE FAMILY APARTMENTS AND THE PARK AVE SENIOR APART (Continued) **S118757327**

Site Type:	Voluntary Cleanup
Site Type Detail:	Voluntary Cleanup
Site Mgmt. Req.:	NONE SPECIFIED
Acres:	2.19
National Priorities List:	NO
Cleanup Oversight Agencies:	SMBRP
Lead Agency:	SMBRP
Lead Agency Description:	DTSC - Site Cleanup Program
Project Manager:	Nicole Yuen
Supervisor:	Mark Piros
Division Branch:	Cleanup Berkeley
Site Code:	202100
Assembly:	, 27
Senate:	, 15
Special Programs Code:	Voluntary Cleanup Program
Status:	No Further Action
Status Date:	01/20/2017
Restricted Use:	NO
Funding:	Responsible Party
Lat/Long:	37.32679 / -121.9040
APN:	26136062, 26136070, 26136071, 26136091, 26136092, 26136093
Past Use:	UNKNOWN
Potential COC:	30013
Confirmed COC:	30013
Potential Description:	SOIL
Alias Name:	26136062
Alias Type:	APN
Alias Name:	26136070
Alias Type:	APN
Alias Name:	26136071
Alias Type:	APN
Alias Name:	26136091
Alias Type:	APN
Alias Name:	26136092
Alias Type:	APN
Alias Name:	26136093
Alias Type:	APN
Alias Name:	202100
Alias Type:	Project Code (Site Code)
Alias Name:	60002378
Alias Type:	Envirostor ID Number

Completed Info:

Completed Area Name:	PROJECT WIDE
Completed Sub Area Name:	Not reported
Completed Document Type:	Correspondence
Completed Date:	06/21/2016
Comments:	Lead Agency Determination Letter.
Completed Area Name:	PROJECT WIDE
Completed Sub Area Name:	Not reported
Completed Document Type:	Standard Voluntary Agreement
Completed Date:	06/28/2016
Comments:	Laurel Grove Lane LP entered into a Voluntary Cleanup Agreement for DTSC to oversee a Preliminary Endangerment Assessment.
Completed Area Name:	PROJECT WIDE
Completed Sub Area Name:	Not reported

DRAFT

LAUREL GROVE FAMILY APARTMENTS AND THE PARK AVE SENIOR APART (Continued) **S118757327**

Completed Document Type: Application
Completed Date: 06/16/2016
Comments: Request for Agency Oversight Application.

Completed Area Name: PROJECT WIDE
Completed Sub Area Name: Not reported
Completed Document Type: Preliminary Endangerment Assessment Report
Completed Date: 01/20/2017
Comments: DTSC reviewed several Phase I Environmental Site Assessment reports as well as Limited Soil Sampling and Analysis Reports prepared for the site. Organochlorine pesticides and metals were detected at relatively low concentrations in soil samples collected from the site in June 2016. Lead was detected in 8 soil samples at concentrations greater than DTSC's screening level for residential land use. The lead screening exceedances were localized and limited in extent, with most of the exceedances at 1.5 feet below ground surface (bgs), with one exceedance at 3 feet bgs. The lead-impacted soil was removed when excavation for the construction of an underground parking garage occurred. The lead- and arsenic-impacted soil was disposed at Republic Services Newby Island Landfill in Milpitas, California. DTSC concluded that no further action is required at the Site and that the planned residential development is acceptable.

Future Area Name: Not reported
Future Sub Area Name: Not reported
Future Document Type: Not reported
Future Due Date: Not reported
Schedule Area Name: Not reported
Schedule Sub Area Name: Not reported
Schedule Document Type: Not reported
Schedule Due Date: Not reported
Schedule Revised Date: Not reported

CUPA SANTA CLARA:
Name: LAUREL GROVE LANE LP
Address: 298 LAUREL GROVE LN
City,State,Zip: SAN JOSE, CA 95116
Region: SANTA CLARA
PE#: Not reported
Program Description: HMBP FACILITY, 1-3 CHEMICALS
Program Identifier: DEH PERMIT-HAZMAT BUSINESS PLAN PROGRAM
Latitude: 37.3272089
Longitude: -121.904346
Record ID: PR0432233
Facility ID: FA0283416

HAZNET:
Name: LAUREL GROVE LANE LP
Address: 298 LAUREL GROVE LANE
Address 2: Not reported
City,State,Zip: SAN JOSE, CA 95116
Contact: VIANEY NAVA
Telephone: 4089932980
Mailing Name: Not reported
Mailing Address: 505 W JULIAN STREET

DRAFT

LAUREL GROVE FAMILY APARTMENTS AND THE PARK AVE SENIOR APART (Continued) **S118757327**

Year:	2016
Gepaid:	CAC002878237
TSD EPA ID:	CAD028409019
CA Waste Code:	134 - Aqueous solution with total organic residues less than 10 percent
Disposal Method:	H141 - Storage, Bulking, And/Or Transfer Off Site--No Treatment/Reovery (H010-H129) Or (H131-H135)
Tons:	0.504
Year:	2016
Gepaid:	CAC002878237
TSD EPA ID:	CAD009466392
CA Waste Code:	512 - Other empty containers 30 gallons or more
Disposal Method:	H129 - Other Treatment
Tons:	0.25

HWTS:

Name:	LAUREL GROVE LANE LP
Address:	298 LAUREL GROVE LANE
Address 2:	Not reported
City,State,Zip:	SAN JOSE, CA 95116
EPA ID:	CAC002878237
Inactive Date:	12/17/2016
Create Date:	09/16/2016
Last Act Date:	12/17/2016
Mailing Name:	Not reported
Mailing Address:	505 W JULIAN STREET
Mailing Address 2:	Not reported
Mailing City,State,Zip:	SAN JOSE, CA 95110
Owner Name:	LAUREL GROVE LANE LP
Owner Address:	505 W JULIAN STREET
Owner Address 2:	Not reported
Owner City,State,Zip:	SAN JOSE, CA 95110
Contact Name:	VIANEY NAVA
Contact Address:	505 W JULIAN STREET
Contact Address 2:	Not reported
City,State,Zip:	SAN JOSE, CA 95110

NAICS:

EPA ID:	CAC002878237
Create Date:	2016-09-16 15:44:48.130
NAICS Code:	99999
NAICS Description:	Not Otherwise Specified
Issued EPA ID Date:	2016-09-16 15:44:48.13000
Inactive Date:	2016-12-17 03:48:03.65300
Facility Name:	LAUREL GROVE LANE LP
Facility Address:	298 LAUREL GROVE LANE
Facility Address 2:	Not reported
Facility City:	SAN JOSE
Facility County:	Not reported
Facility State:	CA
Facility Zip:	95116

DRAFT

116
ESE
1/2-1
0.801 mi.
4230 ft.

Relative:
Lower

Actual:
114 ft.

REED AND GRAHAM INC
690 SUNOL ST
SAN JOSE, CA 95126

Database(s):
RCRA-SQG
ENVIROSTOR
LUST
CERS HAZ WASTE
SWEEPS UST
CERS TANKS
CHMIRS
ICIS
FINDS
ECHO
CUPA Listings
EMI
HIST CORTESE
NPDES
HAZMAT
WDS
CIWQS
CERS

EDR ID Number: 1000182569
EPA ID Number: CAD009203100

DRAFT

RCRA-SQG:

Date Form Received by Agency:	2005-09-16 00:00:00.0
Handler Name:	REED AND GRAHAM INC
Handler Address:	690 SUNOL ST
Handler City,State,Zip:	SAN JOSE, CA 95126-5940
EPA ID:	CAD009203100
Contact Name:	KIMBERLY G CAMPBELL
Contact Address:	690 SUNOL ST
Contact City,State,Zip:	SAN JOSE, CA 95126-5940
Contact Telephone:	408-287-1400 x288
Contact Fax:	Not reported
Contact Email:	KIM@RGINC.COM
Contact Title:	Not reported
EPA Region:	09
Land Type:	Private
Federal Waste Generator Description:	Small Quantity Generator
Non-Notifier:	Not reported
Biennial Report Cycle:	Not reported
Accessibility:	Not reported
Active Site Indicator:	Handler Activities
State District Owner:	Not reported
State District:	Not reported
Mailing Address:	690 SUNOL ST
Mailing City,State,Zip:	SAN JOSE, CA 95126-5940
Owner Name:	REED AND GRAHAM INC
Owner Type:	Private
Operator Name:	REED AND GRAHAM INC
Operator Type:	Private
Short-Term Generator Activity:	No
Importer Activity:	No
Mixed Waste Generator:	No
Transporter Activity:	Yes
Transfer Facility Activity:	No
Recycler Activity with Storage:	No
Small Quantity On-Site Burner Exemption:	No
Smelting Melting and Refining Furnace Exemption:	No
Underground Injection Control:	No
Off-Site Waste Receipt:	No
Universal Waste Indicator:	No
Universal Waste Destination Facility:	No

REED AND GRAHAM INC (Continued) **1000182569**

Federal Universal Waste:	No
Active Site Fed-Reg Treatment Storage and Disposal Facility:	Not reported
Active Site Converter Treatment storage and Disposal Facility:	Not reported
Active Site State-Reg Treatment Storage and Disposal Facility:	Not reported
Active Site State-Reg Handler:	---
Federal Facility Indicator:	Not reported
Hazardous Secondary Material Indicator:	N
Sub-Part K Indicator:	Not reported
Commercial TSD Indicator:	No
Treatment Storage and Disposal Type:	Not reported
2018 GPRA Permit Baseline:	Not on the Baseline
2018 GPRA Renewals Baseline:	Not on the Baseline
Permit Renewals Workload Universe:	Not reported
Permit Workload Universe:	Not reported
Permit Progress Universe:	Not reported
Post-Closure Workload Universe:	Not reported
Closure Workload Universe:	Not reported
202 GPRA Corrective Action Baseline:	No
Corrective Action Workload Universe:	No
Subject to Corrective Action Universe:	No
Non-TSDFs Where RCRA CA has Been Imposed Universe:	No
TSDFs Potentially Subject to CA Under 3004 (u)/(v) Universe:	No
TSDFs Only Subject to CA under Discretionary Auth Universe:	No
Corrective Action Priority Ranking:	No NCAPS ranking
Environmental Control Indicator:	No
Institutional Control Indicator:	No
Human Exposure Controls Indicator:	N/A
Groundwater Controls Indicator:	N/A
Operating TSDF Universe:	Not reported
Full Enforcement Universe:	Not reported
Significant Non-Complier Universe:	No
Unaddressed Significant Non-Complier Universe:	No
Addressed Significant Non-Complier Universe:	No
Significant Non-Complier With a Compliance Schedule Universe:	No
Financial Assurance Required:	Not reported
Handler Date of Last Change:	2005-11-23 18:33:09.0
Recognized Trader-Importer:	No
Recognized Trader-Exporter:	No
Importer of Spent Lead Acid Batteries:	No
Exporter of Spent Lead Acid Batteries:	No
Recycler Activity Without Storage:	No
Manifest Broker:	No
Sub-Part P Indicator:	No

Handler - Owner Operator:

Owner/Operator Indicator:	Owner
Owner/Operator Name:	NOT REQUIRED
Legal Status:	Private
Date Became Current:	Not reported
Date Ended Current:	Not reported
Owner/Operator Address:	NOT REQUIRED
Owner/Operator City,State,Zip:	NOT REQUIRED, ME 99999
Owner/Operator Telephone:	415-555-1212
Owner/Operator Telephone Ext:	Not reported
Owner/Operator Fax:	Not reported
Owner/Operator Email:	Not reported

DRAFT

REED AND GRAHAM INC (Continued) **1000182569**

Owner/Operator Indicator:	Operator
Owner/Operator Name:	NOT REQUIRED
Legal Status:	Private
Date Became Current:	Not reported
Date Ended Current:	Not reported
Owner/Operator Address:	NOT REQUIRED
Owner/Operator City,State,Zip:	NOT REQUIRED, ME 99999
Owner/Operator Telephone:	415-555-1212
Owner/Operator Telephone Ext:	Not reported
Owner/Operator Fax:	Not reported
Owner/Operator Email:	Not reported

Owner/Operator Indicator:	Operator
Owner/Operator Name:	REED AND GRAHAM INC
Legal Status:	Private
Date Became Current:	1955-01-01 00:00:00.
Date Ended Current:	Not reported
Owner/Operator Address:	Not reported
Owner/Operator City,State,Zip:	Not reported
Owner/Operator Telephone:	Not reported
Owner/Operator Telephone Ext:	Not reported
Owner/Operator Fax:	Not reported
Owner/Operator Email:	Not reported

Owner/Operator Indicator:	Owner
Owner/Operator Name:	REED AND GRAHAM INC
Legal Status:	Private
Date Became Current:	1955-01-01 00:00:00.
Date Ended Current:	Not reported
Owner/Operator Address:	690 SUNOL ST
Owner/Operator City,State,Zip:	SAN JOSE, CA 95150-5940
Owner/Operator Telephone:	Not reported
Owner/Operator Telephone Ext:	Not reported
Owner/Operator Fax:	Not reported
Owner/Operator Email:	Not reported

Historic Generators:

Receive Date:	1983-11-03 00:00:00.0
Handler Name: REED & GRAHAM INC	
Federal Waste Generator Description:	Not a generator, verified
State District Owner:	CA
Large Quantity Handler of Universal Waste:	No
Recognized Trader Importer:	No
Recognized Trader Exporter:	No
Spent Lead Acid Battery Importer:	No
Spent Lead Acid Battery Exporter:	No
Current Record:	No
Non Storage Recycler Activity:	Not reported
Electronic Manifest Broker:	Not reported

Receive Date:	2005-09-16 00:00:00.0
Handler Name: REED AND GRAHAM INC	
Federal Waste Generator Description:	Small Quantity Generator
State District Owner:	Not reported
Large Quantity Handler of Universal Waste:	No
Recognized Trader Importer:	No
Recognized Trader Exporter:	No

DRAFT

REED AND GRAHAM INC (Continued) **1000182569**

Spent Lead Acid Battery Importer: No
Spent Lead Acid Battery Exporter: No
Current Record: Yes
Non Storage Recycler Activity: Not reported
Electronic Manifest Broker: Not reported

List of NAICS Codes and Descriptions:
NAICS Code: 324121
NAICS Description: ASPHALT PAVING MIXTURE AND BLOCK MANUFACTURING

Facility Has Received Notices of Violations:
Violations: No Violations Found

Evaluation Action Summary:
Evaluations: No Evaluations Found

ENVIROSTOR:
Name: REED & GRAHAM, INC.
Address: 690 SUNOL ST
City,State,Zip: SAN JOSE, CA 95126
Facility ID: 71003792
Status: Inactive - Needs Evaluation
Status Date: Not reported
Site Code: Not reported
Site Type: Tiered Permit
Site Type Detailed: Tiered Permit
Acres: Not reported
NPL: NO
Regulatory Agencies: NONE SPECIFIED
Lead Agency: NONE SPECIFIED
Program Manager: Not reported
Supervisor: Not reported
Division Branch: Cleanup Berkeley
Assembly: 28
Senate: 15
Special Program: Not reported
Restricted Use: NO
Site Mgmt Req: NONE SPECIFIED
Funding: Not reported
Latitude: 37.31762
Longitude: -121.9046
APN: 26411074
Past Use: NONE SPECIFIED
Potential COC: NONE SPECIFIED
Confirmed COC: NONE SPECIFIED
Potential Description: NONE SPECIFIED
Alias Name: 26411074
Alias Type: APN
Alias Name: CAD009203100
Alias Type: EPA Identification Number
Alias Name: 110001181328
Alias Type: EPA (FRS #)
Alias Name: T0608502451
Alias Type: GeoTracker Global ID

DRAFT

REED AND GRAHAM INC (Continued) **1000182569**

Alias Name: 71003792
Alias Type: Envirostor ID Number

Completed Info:
Completed Area Name: PROJECT WIDE
Completed Sub Area Name: Not reported
Completed Document Type: Correspondence
Completed Date: 03/20/2000
Comments: Letter was written by RWQCB based on tank closure activities performed by Santa Clara Valley Water District

Completed Area Name: PROJECT WIDE
Completed Sub Area Name: Not reported
Completed Document Type: Correspondence
Completed Date: 05/17/2011
Comments: The change of status letter was submitted to Santa Clara DEH on May 17, 2011.

Future Area Name: Not reported
Future Sub Area Name: Not reported
Future Document Type: Not reported
Future Due Date: Not reported
Schedule Area Name: Not reported
Schedule Sub Area Name: Not reported
Schedule Document Type: Not reported
Schedule Due Date: Not reported
Schedule Revised Date: Not reported

LUST:
Name: REED AND GRAHAM
Address: 690 SUNOL ST
City,State,Zip: SAN JOSE, CA 95150
Lead Agency: SANTA CLARA COUNTY LOP
Case Type: LUST Cleanup Site
Geo Track: http://geotracker.waterboards.ca.gov/profile_report.asp?global_id=T0608500906
Global Id: T0608500906
Latitude: 37.318151
Longitude: -121.904395
Status: Completed - Case Closed
Status Date: 11/19/1996
Case Worker: UST
RB Case Number: Not reported
Local Agency: SANTA CLARA COUNTY LOP
File Location: All Files are on GeoTracker or in the Local Agency Database
Local Case Number: Not reported
Potential Media Affect: Other Groundwater (uses other than drinking water)
Potential Contaminants of Concern: Waste Oil / Motor / Hydraulic / Lubricating
Site History: Not reported

LUST:
Global Id: T0608500906
Contact Type: Regional Board Caseworker
Contact Name: Regional Water Board
Organization Name: SAN FRANCISCO BAY RWQCB (REGION 2)
Address: 1515 CLAY ST SUITE 1400
City: OAKLAND
Email: Not reported
Phone Number: Not reported

DRAFT

REED AND GRAHAM INC (Continued) **1000182569**

Global Id: T0608500906
Contact Type: Local Agency Caseworker
Contact Name: UST CASE WORKER
Organization Name: SANTA CLARA COUNTY LOP
Address: 1555 Berger Drive, Suite 300
City: SAN JOSE
Email: Not reported
Phone Number: 4089183400

LUST:
Global Id: T0608500906
Action Type: ENFORCEMENT
Date: 11/25/1996
Action: Closure/No Further Action Letter

Global Id: T0608500906
Action Type: ENFORCEMENT
Date: 02/17/1991
Action: Notice of Responsibility - #39768

Global Id: T0608500906
Action Type: Other
Date: 12/19/1989
Action: Leak Reported

Global Id: T0608500906
Action Type: RESPONSE
Date: 11/19/1996
Action: Other Report / Document

Global Id: T0608500906
Action Type: REMEDIATION
Date: 08/01/1989
Action: Excavation

LUST:
Global Id: T0608500906
Status: Open - Case Begin Date
Status Date: 08/01/1989

Global Id: T0608500906
Status: Open - Site Assessment
Status Date: 08/01/1989

Global Id: T0608500906
Status: Open - Site Assessment
Status Date: 10/02/1990

Global Id: T0608500906
Status: Open - Verification Monitoring
Status Date: 05/13/1992

Global Id: T0608500906
Status: Completed - Case Closed
Status Date: 11/19/1996

DRAFT

REED AND GRAHAM INC (Continued) **1000182569**

Name:	REED & GRAHAM
Address:	690 SUNOL ST
City,State,Zip:	SAN JOSE, CA 95120
Lead Agency:	SANTA CLARA COUNTY LOP
Case Type:	LUST Cleanup Site
Geo Track:	http://geotracker.waterboards.ca.gov/profile_report.asp?global_id=T0608502451
Global Id:	T0608502451
Latitude:	37.317797
Longitude:	-121.904483
Status:	Completed - Case Closed
Status Date:	03/20/2000
Case Worker:	UST
RB Case Number:	Not reported
Local Agency:	SANTA CLARA COUNTY LOP
File Location:	All Files are on GeoTracker or in the Local Agency Database
Local Case Number:	Not reported
Potential Media Affect:	Soil
Potential Contaminants of Concern:	Gasoline
Site History:	Not reported

LUST:

Global Id:	T0608502451
Contact Type:	Regional Board Caseworker
Contact Name:	Regional Water Board
Organization Name:	SAN FRANCISCO BAY RWQCB (REGION 2)
Address:	1515 CLAY ST SUITE 1400
City:	OAKLAND
Email:	Not reported
Phone Number:	Not reported

Global Id:	T0608502451
Contact Type:	Local Agency Caseworker
Contact Name:	UST CASE WORKER
Organization Name:	SANTA CLARA COUNTY LOP
Address:	1555 Berger Drive, Suite 300
City:	SAN JOSE
Email:	Not reported
Phone Number:	4089183400

LUST:

Global Id:	T0608502451
Action Type:	RESPONSE
Date:	07/28/1999
Action:	Other Report / Document

Global Id:	T0608502451
Action Type:	ENFORCEMENT
Date:	03/20/2000
Action:	Closure/No Further Action Letter

Global Id:	T0608502451
Action Type:	Other
Date:	07/28/1999
Action:	Leak Reported

LUST:

Global Id:	T0608502451

DRAFT

REED AND GRAHAM INC (Continued) **1000182569**

Status: Open - Case Begin Date
Status Date: 07/28/1999

Global Id: T0608502451
Status: Completed - Case Closed
Status Date: 03/20/2000

LUST SANTA CLARA:
Name: REED AND GRAHAM
Address: 690 SUNOL ST
City,State,Zip: SAN JOSE, CA
Region: SANTA CLARA
SCVWD ID: 07S1E18P02F
Date Closed: 11/19/1996
EDR Link ID: 07S1E18P02F

Name: REED & GRAHAM
Address: 690 SUNOL ST
City,State,Zip: SAN JOSE, CA
Region: SANTA CLARA
SCVWD ID: 07S1E18P05F
Date Closed: 03/20/2000
EDR Link ID: 07S1E18P05F

CERS HAZ WASTE:
Name: REED & GRAHAM, INC.
Address: 690 SUNOL ST
City,State,Zip: SAN JOSE, CA 95126
Site ID: 147253
CERS ID: 10093729
CERS Description: Hazardous Waste Generator

Name: REED & GRAHAM, INC.
Address: 690 SUNOL ST
City,State,Zip: SAN JOSE, CA 95126
Site ID: 147253
CERS ID: 10093729
CERS Description: Hazardous Waste Onsite Treatment

SWEEPS UST:
Name: REED AND GRAHAM INC
Address: 690 SUNOL ST
City: SAN JOSE
Status: Not reported
Comp Number: 403537
Number: Not reported
Board Of Equalization: Not reported
Referral Date: Not reported
Action Date: Not reported
Created Date: Not reported
Owner Tank Id: Not reported
SWRCB Tank Id: 43-060-403537-000001
Tank Status: Not reported
Capacity: 10000
Active Date: Not reported

DRAFT

REED AND GRAHAM INC (Continued) **1000182569**

Tank Use: M.V. FUEL
STG: PRODUCT
Content: DIESEL
Number Of Tanks: 5

Name: REED AND GRAHAM INC
Address: 690 SUNOL ST
City: SAN JOSE
Status: Not reported
Comp Number: 403537
Number: Not reported
Board Of Equalization: Not reported
Referral Date: Not reported
Action Date: Not reported
Created Date: Not reported
Owner Tank Id: Not reported
SWRCB Tank Id: 43-060-403537-000010
Tank Status: Not reported
Capacity: 5000
Active Date: Not reported
Tank Use: M.V. FUEL
STG: PRODUCT
Content: DIESEL
Number Of Tanks: Not reported

Name: REED AND GRAHAM INC
Address: 690 SUNOL ST
City: SAN JOSE
Status: Not reported
Comp Number: 403537
Number: Not reported
Board Of Equalization: Not reported
Referral Date: Not reported
Action Date: Not reported
Created Date: Not reported
Owner Tank Id: Not reported
SWRCB Tank Id: 43-060-403537-000012
Tank Status: Not reported
Capacity: 1800
Active Date: Not reported
Tank Use: OIL
STG: WASTE
Content: Not reported
Number Of Tanks: Not reported

Name: REED AND GRAHAM INC
Address: 690 SUNOL ST
City: SAN JOSE
Status: Not reported
Comp Number: 403537
Number: Not reported
Board Of Equalization: Not reported
Referral Date: Not reported
Action Date: Not reported
Created Date: Not reported
Owner Tank Id: Not reported
SWRCB Tank Id: 43-060-403537-000013

DRAFT

REED AND GRAHAM INC (Continued) **1000182569**

Tank Status: Not reported
Capacity: 10000
Active Date: Not reported
Tank Use: M.V. FUEL
STG: PRODUCT
Content: DIESEL
Number Of Tanks: Not reported

Name: REED AND GRAHAM INC
Address: 690 SUNOL ST
City: SAN JOSE
Status: Not reported
Comp Number: 403537
Number: Not reported
Board Of Equalization: Not reported
Referral Date: Not reported
Action Date: Not reported
Created Date: Not reported
Owner Tank Id: Not reported
SWRCB Tank Id: 43-060-403537-000014
Tank Status: Not reported
Capacity: 10000
Active Date: Not reported
Tank Use: M.V. FUEL
STG: PRODUCT
Content: LEADED
Number Of Tanks: Not reported

Name: REED AND GRAHAM INC
Address: 690 SUNOL ST
City: SAN JOSE
Status: Active
Comp Number: 403537
Number: 9
Board Of Equalization: Not reported
Referral Date: 09-30-92
Action Date: 09-08-92
Created Date: 02-29-88
Owner Tank Id: Not reported
SWRCB Tank Id: 43-060-403537-000002
Tank Status: A
Capacity: 10000
Active Date: Not reported
Tank Use: M.V. FUEL
STG: P
Content: DIESEL
Number Of Tanks: 6

Name: REED AND GRAHAM INC
Address: 690 SUNOL ST
City: SAN JOSE
Status: Active
Comp Number: 403537
Number: 9
Board Of Equalization: Not reported
Referral Date: 09-30-92
Action Date: 09-08-92

DRAFT

REED AND GRAHAM INC (Continued) **1000182569**

Created Date: 02-29-88
Owner Tank Id: Not reported
SWRCB Tank Id: 43-060-403537-000003
Tank Status: A
Capacity: 10000
Active Date: Not reported
Tank Use: M.V. FUEL
STG: P
Content: DIESEL
Number Of Tanks: Not reported

Name: REED AND GRAHAM INC
Address: 690 SUNOL ST
City: SAN JOSE
Status: Active
Comp Number: 403537
Number: 9
Board Of Equalization: Not reported
Referral Date: 09-30-92
Action Date: 09-08-92
Created Date: 02-29-88
Owner Tank Id: Not reported
SWRCB Tank Id: 43-060-403537-000004
Tank Status: A
Capacity: 8000
Active Date: Not reported
Tank Use: M.V. FUEL
STG: P
Content: REG UNLEADED
Number Of Tanks: Not reported

Name: REED AND GRAHAM INC
Address: 690 SUNOL ST
City: SAN JOSE
Status: Active
Comp Number: 403537
Number: 9
Board Of Equalization: Not reported
Referral Date: 09-30-92
Action Date: 09-08-92
Created Date: 02-29-88
Owner Tank Id: Not reported
SWRCB Tank Id: 43-060-403537-000005
Tank Status: A
Capacity: 1000
Active Date: Not reported
Tank Use: M.V. FUEL
STG: P
Content: REG UNLEADED
Number Of Tanks: Not reported

Name: REED AND GRAHAM INC
Address: 690 SUNOL ST
City: SAN JOSE
Status: Active
Comp Number: 403537
Number: 9

DRAFT

REED AND GRAHAM INC (Continued) **1000182569**

Board Of Equalization: Not reported
Referral Date: 09-30-92
Action Date: 09-08-92
Created Date: 02-29-88
Owner Tank Id: Not reported
SWRCB Tank Id: 43-060-403537-000009
Tank Status: A
Capacity: 10000
Active Date: Not reported
Tank Use: M.V. FUEL
STG: P
Content: DIESEL
Number Of Tanks: Not reported

Name: REED AND GRAHAM INC
Address: 690 SUNOL ST
City: SAN JOSE
Status: Active
Comp Number: 403537
Number: 9
Board Of Equalization: Not reported
Referral Date: 09-30-92
Action Date: 09-08-92
Created Date: 02-29-88
Owner Tank Id: Not reported
SWRCB Tank Id: 43-060-403537-000011
Tank Status: A
Capacity: 10000
Active Date: Not reported
Tank Use: M.V. FUEL
STG: P
Content: DIESEL
Number Of Tanks: Not reported

CERS TANKS:

Name: REED & GRAHAM, INC.
Address: 690 SUNOL ST
City,State,Zip: SAN JOSE, CA 95126
Site ID: 147253
CERS ID: 10093729
CERS Description: Aboveground Petroleum Storage

Name: REED & GRAHAM, INC.
Address: 690 SUNOL ST
City,State,Zip: SAN JOSE, CA 95126
Site ID: 147253
CERS ID: 10093729
CERS Description: Underground Storage Tank

CHMIRS:

Name: Not reported
Address: 690 SUNOL
City,State,Zip: SAN JOSE, CA 95126
OES Incident Number: 1-2542
OES notification: 05/01/2001
OES Date: Not reported

DRAFT

REED AND GRAHAM INC (Continued) **1000182569**

OES Time:	Not reported
Date Completed:	**Not reported**
Property Use:	Not reported
Agency Id Number:	Not reported
Agency Incident Number:	Not reported
Time Notified:	Not reported
Time Completed:	Not reported
Surrounding Area:	Not reported
Estimated Temperature:	Not reported
Property Management:	Not reported
More Than Two Substances Involved?:	Not reported
Resp Agncy Personel # Of Decontaminated:	Not reported
Responding Agency Personel # Of Injuries:	Not reported
Responding Agency Personel # Of Fatalities:	Not reported
Others Number Of Decontaminated:	Not reported
Others Number Of Injuries:	Not reported
Others Number Of Fatalities:	Not reported
Vehicle Make/year:	Not reported
Vehicle License Number:	Not reported
Vehicle State:	Not reported
Vehicle Id Number:	Not reported
CA DOT PUC/ICC Number:	Not reported
Company Name:	Not reported
Reporting Officer Name/ID:	Not reported
Report Date:	Not reported
Facility Telephone:	Not reported
Waterway Involved:	No
Waterway:	Not reported
Spill Site:	Not reported
Cleanup By:	Responsible Party
Containment:	Not reported
What Happened:	Not reported
Type:	Not reported
Measure:	Not reported
Other:	Not reported
Date/Time:	Not reported
Year:	2001
Agency:	Reed and Graham
Incident Date:	5/1/200112:00:00 AM
Admin Agency:	Santa Clara County Health Department
Amount:	Not reported
Contained:	Yes
Site Type:	Industrial Plant
E Date:	Not reported
Substance:	Overcoat
Gallons:	5000
Unknown:	0.000000
Substance #2:	Not reported
Substance #3:	Not reported
Evacuations:	0
Number of Injuries:	0
Number of Fatalities:	0
#1 Pipeline:	Not reported
#2 Pipeline:	Not reported
#3 Pipeline:	Not reported
#1 Vessel >= 300 Tons:	Not reported
#2 Vessel >= 300 Tons:	Not reported

DRAFT

REED AND GRAHAM INC (Continued) **1000182569**

#3 Vessel >= 300 Tons:	Not reported
Evacs:	Not reported
Injuries:	Not reported
Fatals:	Not reported
Comments:	Not reported
Description:	This is an emulsified asphalt/pavement sealer. A truck ran into an overhead pipe, breaking the pipe. All of the material is able to be reclaimed.
	Not reported
Name:	Not reported
Address:	690 SUNOL ST
City,State,Zip:	SAN JOSE, CA 95126
OES Incident Number:	9-1633
OES notification:	04/14/1999
OES Date:	Not reported
OES Time:	Not reported
Date Completed:	**Not reported**
Property Use:	Not reported
Agency Id Number:	Not reported
Agency Incident Number:	Not reported
Time Notified:	Not reported
Time Completed:	Not reported
Surrounding Area:	Not reported
Estimated Temperature:	Not reported
Property Management:	Not reported
More Than Two Substances Involved?:	Not reported
Resp Agncy Personel # Of Decontaminated:	Not reported
Responding Agency Personel # Of Injuries:	Not reported
Responding Agency Personel # Of Fatalities:	Not reported
Others Number Of Decontaminated:	Not reported
Others Number Of Injuries:	Not reported
Others Number Of Fatalities:	Not reported
Vehicle Make/year:	Not reported
Vehicle License Number:	Not reported
Vehicle State:	Not reported
Vehicle Id Number:	Not reported
CA DOT PUC/ICC Number:	Not reported
Company Name:	Not reported
Reporting Officer Name/ID:	Not reported
Report Date:	Not reported
Facility Telephone:	Not reported
Waterway Involved:	Yes
Waterway:	Storm Drains
Spill Site:	Not reported
Cleanup By:	Responsible Party
Containment:	Not reported
What Happened:	Not reported
Type:	Not reported
Measure:	Not reported
Other:	Not reported
Date/Time:	Not reported
Year:	1999
Agency:	San Jose Fd
Incident Date:	4/12/199912:00:00 AM
Admin Agency:	Not reported
Amount:	Not reported

DRAFT

REED AND GRAHAM INC (Continued) **1000182569**

Contained:	No
Site Type:	Merchant/Business
E Date:	Not reported
Substance:	Citrasolve/Oil
Unknown:	0
Substance #2:	Not reported
Substance #3:	Not reported
Evacuations:	0
Number of Injuries:	0
Number of Fatalities:	0
#1 Pipeline:	Not reported
#2 Pipeline:	Not reported
#3 Pipeline:	Not reported
#1 Vessel >= 300 Tons:	Not reported
#2 Vessel >= 300 Tons:	Not reported
#3 Vessel >= 300 Tons:	Not reported
Evacs:	Not reported
Injuries:	Not reported
Fatals:	Not reported
Comments:	Not reported
Description:	!llegal dump, rainwater filled catch area. Was pumped into parking area from 0900 - 1738.

ICIS:

Enforcement Action ID:	HQ-2002-5010
FRS ID:	110001181328
Action Name:	REED AND GRAHAM, INC.
Facility Name:	REED & GRAHAM INCORPORATED
Facility Address:	690 SUNOL STREET SAN JOSE, CA 95126
Enforcement Action Type:	TSCA 16 Action For Penalty
Facility County:	SANTA CLARA
Program System Acronym:	ICIS
Enforcement Action Forum Desc:	Administrative - Formal
EA Type Code:	16
Facility SIC Code:	Not reported
Federal Facility ID:	Not reported
Latitude in Decimal Degrees:	37.318986
Longitude in Decimal Degrees:	-121.905694
Permit Type Desc:	Not reported
Program System Acronym:	26340
Facility NAICS Code:	Not reported
Tribal Land Code:	Not reported

FINDS:

Registry ID: 110001181328

Click Here:

Environmental Interest/Information System:

NCDB (National Compliance Data Base) supports implementation of the Federal Insecticide, Fungicide, and Rodenticide Act (FIFRA) and the Toxic Substances Control Act (TSCA). The system tracks inspections in regions and states with cooperative agreements, enforcement actions, and settlements.
TSCA SUBMITTER

DRAFT

REED AND GRAHAM INC (Continued) **1000182569**

California Hazardous Waste Tracking System - Datamart (HWTS-DATAMART) provides California with information on hazardous waste shipments for generators, transporters, and treatment, storage, and disposal facilities.
US EPA TRIS (Toxics Release Inventory System) contains information from facilities on the amounts of over 300 listed toxic chemicals that these facilities release directly to air, water, land, or that are transported off-site.
HAZARDOUS AIR POLLUTANT MAJOR
RCRAInfo is a national information system that supports the Resource Conservation and Recovery Act (RCRA) program through the tracking of events and activities related to facilities that generate, transport, and treat, store, or dispose of hazardous waste. RCRAInfo allows RCRA program staff to track the notification, permit, compliance, and corrective action activities required under RCRA.
US National Pollutant Discharge Elimination System (NPDES) module of the Compliance Information System (ICIS) tracks surface water permits issued under the Clean Water Act. Under NPDES, all facilities that discharge pollutants from any point source into waters of the United States are required to obtain a permit. The permit will likely contain limits on what can be discharged, impose monitoring and reporting requirements, and include other provisions to ensure that the discharge does not adversely affect water quality.
STATE MASTER
ICIS (Integrated Compliance Information System) is the Integrated Compliance Information System and provides a database that, when complete, will contain integrated Enforcement and Compliance information across most of EPA's programs. The vision for ICIS is to replace EPA's independent databases that contain Enforcement data with a single repository for that information. Currently, ICIS contains all Federal Administrative and Judicial enforcement actions. This information is maintained in ICIS by EPA in the Regional offices and it Headquarters. A future release of ICIS will replace the Permit Compliance System (PCS) which supports the NPDES and will integrate that information with Federal actions already in the system. ICIS also has the capability to track other activities occurring in the Region that support Compliance and Enforcement programs. These include; Incident Tracking, Compliance Assistance, and Compliance Monitoring.

Click this hyperlink while viewing on your computer to access additional FINDS: detail in the EDR Site Report.

ECHO:

Envid:	1000182569
Registry ID:	110001181328
DFR URL:	http://echo.epa.gov/detailed-facility-report?fid=110001181328
Name:	REED & GRAHAM INC
Address:	690 SUNOL ST
City,State,Zip:	SAN JOSE, CA 95126

CUPA SANTA CLARA:

Name:	REED & GRAHAM
Address:	690 SUNOL ST
City,State,Zip:	SAN JOSE, CA 95126
Region:	SANTA CLARA
PE#:	2205
Program Description:	GENERATES 100 KG YR TO <5 TONS/YR

REED AND GRAHAM INC (Continued) **1000182569**

Program Identifier:	DEH PERMIT-HAZ WASTE GENERATOR PROGRAM
Latitude:	37.319086
Longitude:	-121.905552
Record ID:	PR0340022
Facility ID:	FA0240018
Name:	REED & GRAHAM
Address:	690 SUNOL ST
City,State,Zip:	SAN JOSE, CA 95126
Region:	SANTA CLARA
PE#:	2261
Program Description:	PERMIT BY RULE (PBR)
Program Identifier:	DEH PERMIT-ONSITE HAZ WASTE TREATMENT/TIERED PERMIT PROGRAM
Latitude:	37.319086
Longitude:	-121.905552
Record ID:	PR0378627
Facility ID:	FA0240018
Name:	REED & GRAHAM
Address:	690 SUNOL ST
City,State,Zip:	SAN JOSE, CA 95126
Region:	SANTA CLARA
PE#:	2263
Program Description:	CONDITIONALLY EXEMPT (CE)
Program Identifier:	DEH PERMIT-ONSITE HAZ WASTE TREATMENT/TIERED PERMIT PROGRAM
Latitude:	37.319086
Longitude:	-121.905552
Record ID:	PR0371381
Facility ID:	FA0240018
Name:	REED & GRAHAM
Address:	690 SUNOL ST
City,State,Zip:	SAN JOSE, CA 95126
Region:	SANTA CLARA
PE#:	2399
Program Description:	UNDERGROUND STORAGE TANK PROGRAM RECORD
Program Identifier:	Not reported
Latitude:	37.319086
Longitude:	-121.905552
Record ID:	PR0396022
Facility ID:	FA0240018
Name:	REED & GRAHAM
Address:	690 SUNOL ST
City,State,Zip:	SAN JOSE, CA 95126
Region:	SANTA CLARA
PE#:	Not reported
Program Description:	HMBP FACILITY, 22+ CHEMICALS
Program Identifier:	DEH PERMIT-HAZ MAT BUSINESS PLAN PROGRAM
Latitude:	37.319086
Longitude:	-121.905552
Record ID:	PR0396023
Facility ID:	FA0240018
Name:	REED & GRAHAM
Address:	690 SUNOL ST
City,State,Zip:	SAN JOSE, CA 95126

DRAFT

REED AND GRAHAM INC (Continued) **1000182569**

Region: SANTA CLARA
PE#: Not reported
Program Description: HMBP FAC, $152 FOR EACH ADDITIONAL 6 CHEMS
Program Identifier: DEH PERMIT-HAZ MAT BUSINESS PLAN PROGRAM
Latitude: 37.319086
Longitude: -121.905552
Record ID: PR0396024
Facility ID: FA0240018

Name: REED & GRAHAM
Address: 690 SUNOL ST
City,State,Zip: SAN JOSE, CA 95126
Region: SANTA CLARA
PE#: 2000
Program Description: GENERAL APSA
Program Identifier: DEH PERMIT-ABOVEGROUND PETROLEUM STORAGE ACT PROGRAM
Latitude: 37.319086
Longitude: -121.905552
Record ID: PR0399597
Facility ID: FA0240018

Name: REED & GRAHAM
Address: 690 SUNOL ST
City,State,Zip: SAN JOSE, CA 95126
Region: SANTA CLARA
PE#: 2012
Program Description: APSA FACILITY-10,000 TO <50,000 GAL CAPACITY
Program Identifier: DEH PERMIT-ABOVEGROUND PETROLEUM STORAGE ACT PROGRAM
Latitude: 37.319086
Longitude: -121.905552
Record ID: PR0400117
Facility ID: FA0240018

Name: REED & GRAHAM
Address: 690 SUNOL ST
City,State,Zip: SAN JOSE, CA 95126
Region: SANTA CLARA
PE#: 2263
Program Description: CONDITIONALLY EXEMPT (CE)
Program Identifier: DEH PERMIT-ONSITE HAZ WASTE TREATMENT/TIERED PERMIT PROGRAM
Latitude: 37.319086
Longitude: -121.905552
Record ID: PR0401566
Facility ID: FA0240018

Name: REED & GRAHAM
Address: 690 SUNOL ST
City,State,Zip: SAN JOSE, CA 95126
Region: SANTA CLARA
PE#: 2225
Program Description: ONSITE HAZ WASTE RECYCLER > 100 KG/MO
Program Identifier: Not reported
Latitude: 37.319086
Longitude: -121.905552
Record ID: PR0422936
Facility ID: FA0240018

DRAFT

REED AND GRAHAM INC (Continued) **1000182569**

EMI:

Name:	REED & GRAHAM, INC
Address:	690 SUNOL STREET
City,State,Zip:	SAN JOSE, CA 95126
Year:	1987
County Code:	43
Air Basin:	SF
Facility ID:	107
Air District Name:	BA
SIC Code:	2951
Air District Name:	BAY AREA AQMD
Community Health Air Pollution Info System:	Not reported
Consolidated Emission Reporting Rule:	Not reported
Total Organic Hydrocarbon Gases Tons/Yr:	1
Reactive Organic Gases Tons/Yr:	1
Carbon Monoxide Emissions Tons/Yr:	1
NOX - Oxides of Nitrogen Tons/Yr:	5
SOX - Oxides of Sulphur Tons/Yr:	0
Particulate Matter Tons/Yr:	3
Part. Matter 10 Micrometers and Smllr Tons/Yr:	1

Name:	REED & GRAHAM, INC
Address:	690 SUNOL STREET
City,State,Zip:	SAN JOSE, CA 95126
Year:	1990
County Code:	43
Air Basin:	SF
Facility ID:	107
Air District Name:	BA
SIC Code:	2951
Air District Name:	BAY AREA AQMD
Community Health Air Pollution Info System:	Not reported
Consolidated Emission Reporting Rule:	Not reported
Total Organic Hydrocarbon Gases Tons/Yr:	3
Reactive Organic Gases Tons/Yr:	2
Carbon Monoxide Emissions Tons/Yr:	2
NOX - Oxides of Nitrogen Tons/Yr:	7
SOX - Oxides of Sulphur Tons/Yr:	0
Particulate Matter Tons/Yr:	4
Part. Matter 10 Micrometers and Smllr Tons/Yr:	1

Name:	REED & GRAHAM, INC
Address:	690 SUNOL STREET
City,State,Zip:	SAN JOSE, CA 95126
Year:	1995
County Code:	43
Air Basin:	SF
Facility ID:	107
Air District Name:	BA
SIC Code:	2951
Air District Name:	BAY AREA AQMD
Community Health Air Pollution Info System:	Not reported
Consolidated Emission Reporting Rule:	Not reported
Total Organic Hydrocarbon Gases Tons/Yr:	3
Reactive Organic Gases Tons/Yr:	2
Carbon Monoxide Emissions Tons/Yr:	2
NOX - Oxides of Nitrogen Tons/Yr:	6

DRAFT

REED AND GRAHAM INC (Continued) **1000182569**

SOX - Oxides of Sulphur Tons/Yr: 0
Particulate Matter Tons/Yr: 5
Part. Matter 10 Micrometers and Smllr Tons/Yr: 2

Name: REED & GRAHAM, INC
Address: 690 SUNOL STREET
City,State,Zip: SAN JOSE, CA 95126
Year: 1996
County Code: 43
Air Basin: SF
Facility ID: 107
Air District Name: BA
SIC Code: 2951
Air District Name: BAY AREA AQMD
Community Health Air Pollution Info System: Not reported
Consolidated Emission Reporting Rule: Not reported
Total Organic Hydrocarbon Gases Tons/Yr: 3
Reactive Organic Gases Tons/Yr: 2
Carbon Monoxide Emissions Tons/Yr: 2
NOX - Oxides of Nitrogen Tons/Yr: 6
SOX - Oxides of Sulphur Tons/Yr: 0
Particulate Matter Tons/Yr: 5
Part. Matter 10 Micrometers and Smllr Tons/Yr: 2

Name: REED & GRAHAM, INC
Address: 690 SUNOL STREET
City,State,Zip: SAN JOSE, CA 95126
Year: 1997
County Code: 43
Air Basin: SF
Facility ID: 107
Air District Name: BA
SIC Code: 2951
Air District Name: BAY AREA AQMD
Community Health Air Pollution Info System: Not reported
Consolidated Emission Reporting Rule: Not reported
Total Organic Hydrocarbon Gases Tons/Yr: 2
Reactive Organic Gases Tons/Yr: 1
Carbon Monoxide Emissions Tons/Yr: 2
NOX - Oxides of Nitrogen Tons/Yr: 6
SOX - Oxides of Sulphur Tons/Yr: 0
Particulate Matter Tons/Yr: 5
Part. Matter 10 Micrometers and Smllr Tons/Yr: 2

Name: REED & GRAHAM, INC
Address: 690 SUNOL STREET
City,State,Zip: SAN JOSE, CA 95126
Year: 1998
County Code: 43
Air Basin: SF
Facility ID: 107
Air District Name: BA
SIC Code: 2951
Air District Name: BAY AREA AQMD
Community Health Air Pollution Info System: Not reported
Consolidated Emission Reporting Rule: Not reported
Total Organic Hydrocarbon Gases Tons/Yr: 3

DRAFT

REED AND GRAHAM INC (Continued) **1000182569**

Reactive Organic Gases Tons/Yr: 2
Carbon Monoxide Emissions Tons/Yr: 2
NOX - Oxides of Nitrogen Tons/Yr: 6
SOX - Oxides of Sulphur Tons/Yr: 0
Particulate Matter Tons/Yr: 62
Part. Matter 10 Micrometers and Smllr Tons/Yr: 31

Name: REED & GRAHAM, INC
Address: 690 SUNOL STREET
City,State,Zip: SAN JOSE, CA 95126
Year: 1999
County Code: 43
Air Basin: SF
Facility ID: 107
Air District Name: BA
SIC Code: 2951
Air District Name: BAY AREA AQMD
Community Health Air Pollution Info System: Not reported
Consolidated Emission Reporting Rule: Not reported
Total Organic Hydrocarbon Gases Tons/Yr: 3
Reactive Organic Gases Tons/Yr: 2
Carbon Monoxide Emissions Tons/Yr: 2
NOX - Oxides of Nitrogen Tons/Yr: 6
SOX - Oxides of Sulphur Tons/Yr: 0
Particulate Matter Tons/Yr: 3
Part. Matter 10 Micrometers and Smllr Tons/Yr: 1

Name: REED & GRAHAM, INC
Address: 690 SUNOL STREET
City,State,Zip: SAN JOSE, CA 95126
Year: 2000
County Code: 43
Air Basin: SF
Facility ID: 107
Air District Name: BA
SIC Code: 2951
Air District Name: BAY AREA AQMD
Community Health Air Pollution Info System: Not reported
Consolidated Emission Reporting Rule: Not reported
Total Organic Hydrocarbon Gases Tons/Yr: 3
Reactive Organic Gases Tons/Yr: 2
Carbon Monoxide Emissions Tons/Yr: 2
NOX - Oxides of Nitrogen Tons/Yr: 6
SOX - Oxides of Sulphur Tons/Yr: 0
Particulate Matter Tons/Yr: 3
Part. Matter 10 Micrometers and Smllr Tons/Yr: 1

Name: SILVIA CONSTRUCTION INC
Address: 690 SUNOL STREET
City,State,Zip: SAN JOSE, CA 95126
Year: 2001
County Code: 43
Air Basin: SF
Facility ID: 11115
Air District Name: BA
SIC Code: 2951
Air District Name: BAY AREA AQMD

DRAFT

REED AND GRAHAM INC (Continued) **1000182569**

Community Health Air Pollution Info System: Y
Consolidated Emission Reporting Rule: Not reported
Total Organic Hydrocarbon Gases Tons/Yr: 21
Reactive Organic Gases Tons/Yr: 18
Carbon Monoxide Emissions Tons/Yr: 0
NOX - Oxides of Nitrogen Tons/Yr: 0
SOX - Oxides of Sulphur Tons/Yr: 0
Particulate Matter Tons/Yr: 0
Part. Matter 10 Micrometers and Smllr Tons/Yr: 0

Name: REED & GRAHAM, INC
Address: 690 SUNOL STREET
City,State,Zip: SAN JOSE, CA 95126
Year: 2001
County Code: 43
Air Basin: SF
Facility ID: 107
Air District Name: BA
SIC Code: 2951
Air District Name: BAY AREA AQMD
Community Health Air Pollution Info System: Not reported
Consolidated Emission Reporting Rule: Not reported
Total Organic Hydrocarbon Gases Tons/Yr: 8
Reactive Organic Gases Tons/Yr: 7
Carbon Monoxide Emissions Tons/Yr: 1
NOX - Oxides of Nitrogen Tons/Yr: 4
SOX - Oxides of Sulphur Tons/Yr: 1
Particulate Matter Tons/Yr: 4
Part. Matter 10 Micrometers and Smllr Tons/Yr: 2

Name: REED & GRAHAM, INC
Address: 690 SUNOL STREET
City,State,Zip: SAN JOSE, CA 95126
Year: 2002
County Code: 43
Air Basin: SF
Facility ID: 107
Air District Name: BA
SIC Code: 2951
Air District Name: BAY AREA AQMD
Community Health Air Pollution Info System: Not reported
Consolidated Emission Reporting Rule: Not reported
Total Organic Hydrocarbon Gases Tons/Yr: 8
Reactive Organic Gases Tons/Yr: 7
Carbon Monoxide Emissions Tons/Yr: 1
NOX - Oxides of Nitrogen Tons/Yr: 3
SOX - Oxides of Sulphur Tons/Yr: 0
Particulate Matter Tons/Yr: 6
Part. Matter 10 Micrometers and Smllr Tons/Yr: 3

Name: REED & GRAHAM, INC
Address: 690 SUNOL STREET
City,State,Zip: SAN JOSE, CA 95126
Year: 2003
County Code: 43
Air Basin: SF
Facility ID: 107

DRAFT

REED AND GRAHAM INC (Continued) **1000182569**

Air District Name:	BA
SIC Code:	2951
Air District Name:	BAY AREA AQMD
Community Health Air Pollution Info System:	Not reported
Consolidated Emission Reporting Rule:	Not reported
Total Organic Hydrocarbon Gases Tons/Yr:	7
Reactive Organic Gases Tons/Yr:	6
Carbon Monoxide Emissions Tons/Yr:	1
NOX - Oxides of Nitrogen Tons/Yr:	4
SOX - Oxides of Sulphur Tons/Yr:	1
Particulate Matter Tons/Yr:	5
Part. Matter 10 Micrometers and Smllr Tons/Yr:	3

Name:	REED & GRAHAM, INC
Address:	690 SUNOL STREET
City,State,Zip:	SAN JOSE, CA 95126
Year:	2004
County Code:	43
Air Basin:	SF
Facility ID:	107
Air District Name:	BA
SIC Code:	2951
Air District Name:	BAY AREA AQMD
Community Health Air Pollution Info System:	Not reported
Consolidated Emission Reporting Rule:	Not reported
Total Organic Hydrocarbon Gases Tons/Yr:	6.578
Reactive Organic Gases Tons/Yr:	5.652378
Carbon Monoxide Emissions Tons/Yr:	1.345
NOX - Oxides of Nitrogen Tons/Yr:	6.185
SOX - Oxides of Sulphur Tons/Yr:	0.953
Particulate Matter Tons/Yr:	6.084
Part. Matter 10 Micrometers and Smllr Tons/Yr:	2.763716

Name:	REED & GRAHAM, INC
Address:	690 SUNOL STREET
City,State,Zip:	SAN JOSE, CA 95126
Year:	2005
County Code:	43
Air Basin:	SF
Facility ID:	107
Air District Name:	BA
SIC Code:	2951
Air District Name:	BAY AREA AQMD
Community Health Air Pollution Info System:	Not reported
Consolidated Emission Reporting Rule:	Not reported
Total Organic Hydrocarbon Gases Tons/Yr:	6.763
Reactive Organic Gases Tons/Yr:	5.8382874
Carbon Monoxide Emissions Tons/Yr:	1.293
NOX - Oxides of Nitrogen Tons/Yr:	5.948
SOX - Oxides of Sulphur Tons/Yr:	.915
Particulate Matter Tons/Yr:	5.65
Part. Matter 10 Micrometers and Smllr Tons/Yr:	2.58588

Name:	REED & GRAHAM, INC
Address:	690 SUNOL STREET
City,State,Zip:	SAN JOSE, CA 95126
Year:	2006

DRAFT

REED AND GRAHAM INC (Continued) **1000182569**

County Code:	43
Air Basin:	SF
Facility ID:	107
Air District Name:	BA
SIC Code:	2951
Air District Name:	BAY AREA AQMD
Community Health Air Pollution Info System:	Not reported
Consolidated Emission Reporting Rule:	Not reported
Total Organic Hydrocarbon Gases Tons/Yr:	6.515
Reactive Organic Gases Tons/Yr:	5.6232741
Carbon Monoxide Emissions Tons/Yr:	.747
NOX - Oxides of Nitrogen Tons/Yr:	3.435
SOX - Oxides of Sulphur Tons/Yr:	.053
Particulate Matter Tons/Yr:	5.325
Part. Matter 10 Micrometers and Smllr Tons/Yr:	2.350836

Name:	REED & GRAHAM, INC
Address:	690 SUNOL STREET
City,State,Zip:	SAN JOSE, CA 96073
Year:	2007
County Code:	43
Air Basin:	SF
Facility ID:	107
Air District Name:	BA
SIC Code:	2951
Air District Name:	BAY AREA AQMD
Community Health Air Pollution Info System:	Not reported
Consolidated Emission Reporting Rule:	Not reported
Total Organic Hydrocarbon Gases Tons/Yr:	8.444
Reactive Organic Gases Tons/Yr:	6.6988151
Carbon Monoxide Emissions Tons/Yr:	.002
NOX - Oxides of Nitrogen Tons/Yr:	.007
SOX - Oxides of Sulphur Tons/Yr:	0
Particulate Matter Tons/Yr:	3.568
Part. Matter 10 Micrometers and Smllr Tons/Yr:	1.523688

Name:	REED & GRAHAM, INC
Address:	690 SUNOL STREET
City,State,Zip:	SAN JOSE, CA 95126
Year:	2008
County Code:	43
Air Basin:	SF
Facility ID:	107
Air District Name:	BA
SIC Code:	2951
Air District Name:	BAY AREA AQMD
Community Health Air Pollution Info System:	Not reported
Consolidated Emission Reporting Rule:	Not reported
Total Organic Hydrocarbon Gases Tons/Yr:	7.296
Reactive Organic Gases Tons/Yr:	5.8910784
Carbon Monoxide Emissions Tons/Yr:	0
NOX - Oxides of Nitrogen Tons/Yr:	0
SOX - Oxides of Sulphur Tons/Yr:	0
Particulate Matter Tons/Yr:	3.285
Part. Matter 10 Micrometers and Smllr Tons/Yr:	1.395926

Name:	REED & GRAHAM, INC

DRAFT

REED AND GRAHAM INC (Continued) **1000182569**

Address:	690 SUNOL STREET
City,State,Zip:	SAN JOSE, CA 95126
Year:	2009
County Code:	43
Air Basin:	SF
Facility ID:	107
Air District Name:	BA
SIC Code:	2951
Air District Name:	BAY AREA AQMD
Community Health Air Pollution Info System:	Not reported
Consolidated Emission Reporting Rule:	Not reported
Total Organic Hydrocarbon Gases Tons/Yr:	7.2400000000000002
Reactive Organic Gases Tons/Yr:	5.8356383999999997
Carbon Monoxide Emissions Tons/Yr:	0
NOX - Oxides of Nitrogen Tons/Yr:	0
SOX - Oxides of Sulphur Tons/Yr:	0
Particulate Matter Tons/Yr:	5.5439999999999996
Part. Matter 10 Micrometers and Smllr Tons/Yr:	2.9955980000000002

Name:	REED & GRAHAM, INC
Address:	690 SUNOL STREET
City,State,Zip:	SAN JOSE, CA 95126
Year:	2010
County Code:	43
Air Basin:	SF
Facility ID:	107
Air District Name:	BA
SIC Code:	2951
Air District Name:	BAY AREA AQMD
Community Health Air Pollution Info System:	Not reported
Consolidated Emission Reporting Rule:	Not reported
Total Organic Hydrocarbon Gases Tons/Yr:	5.4790000000000001
Reactive Organic Gases Tons/Yr:	4.2409283999999996
Carbon Monoxide Emissions Tons/Yr:	0
NOX - Oxides of Nitrogen Tons/Yr:	0.001
SOX - Oxides of Sulphur Tons/Yr:	0
Particulate Matter Tons/Yr:	3.87383719247467
Part. Matter 10 Micrometers and Smllr Tons/Yr:	1.6232

Name:	REED & GRAHAM, INC
Address:	690 SUNOL STREET
City,State,Zip:	SAN JOSE, CA 95126
Year:	2011
County Code:	43
Air Basin:	SF
Facility ID:	107
Air District Name:	BA
SIC Code:	2951
Air District Name:	BAY AREA AQMD
Community Health Air Pollution Info System:	Not reported
Consolidated Emission Reporting Rule:	Not reported
Total Organic Hydrocarbon Gases Tons/Yr:	5.403
Reactive Organic Gases Tons/Yr:	4.1655351
Carbon Monoxide Emissions Tons/Yr:	0.002
NOX - Oxides of Nitrogen Tons/Yr:	0.009
SOX - Oxides of Sulphur Tons/Yr:	0
Particulate Matter Tons/Yr:	0

DRAFT

REED AND GRAHAM INC (Continued) **1000182569**

Part. Matter 10 Micrometers and Smllr Tons/Yr:0

Name:	REED & GRAHAM, INC
Address:	690 SUNOL STREET
City,State,Zip:	SAN JOSE, CA 95126
Year:	2012
County Code:	43
Air Basin:	SF
Facility ID:	107
Air District Name:	BA
SIC Code:	2951
Air District Name:	BAY AREA AQMD
Community Health Air Pollution Info System:	Not reported
Consolidated Emission Reporting Rule:	Not reported
Total Organic Hydrocarbon Gases Tons/Yr:	5.403
Reactive Organic Gases Tons/Yr:	4.1655351
Carbon Monoxide Emissions Tons/Yr:	0.002
NOX - Oxides of Nitrogen Tons/Yr:	0.009
SOX - Oxides of Sulphur Tons/Yr:	0
Particulate Matter Tons/Yr:	3.7626787146
Part. Matter 10 Micrometers and Smllr Tons/Yr:	1.577

Name:	REED & GRAHAM, INC
Address:	690 SUNOL STREET
City,State,Zip:	SAN JOSE, CA 95126
Year:	2013
County Code:	43
Air Basin:	SF
Facility ID:	107
Air District Name:	BA
SIC Code:	2951
Air District Name:	BAY AREA AQMD
Community Health Air Pollution Info System:	Not reported
Consolidated Emission Reporting Rule:	Not reported
Total Organic Hydrocarbon Gases Tons/Yr:	7.838
Reactive Organic Gases Tons/Yr:	6.8741685
Carbon Monoxide Emissions Tons/Yr:	1.677
NOX - Oxides of Nitrogen Tons/Yr:	6.718
SOX - Oxides of Sulphur Tons/Yr:	0.027
Particulate Matter Tons/Yr:	7.951
Part. Matter 10 Micrometers and Smllr Tons/Yr:	3.266

Name:	REED & GRAHAM, INC
Address:	690 SUNOL STREET
City,State,Zip:	SAN JOSE, CA 95126
Year:	2014
County Code:	43
Air Basin:	SF
Facility ID:	107
Air District Name:	BA
SIC Code:	2951
Air District Name:	BAY AREA AQMD
Community Health Air Pollution Info System:	Not reported
Consolidated Emission Reporting Rule:	Not reported
Total Organic Hydrocarbon Gases Tons/Yr:	8.087025834
Reactive Organic Gases Tons/Yr:	0
Carbon Monoxide Emissions Tons/Yr:	1.748910065

DRAFT

REED AND GRAHAM INC (Continued) **1000182569**

NOX - Oxides of Nitrogen Tons/Yr:	7.007182264
SOX - Oxides of Sulphur Tons/Yr:	0.028394682
Particulate Matter Tons/Yr:	8.389625044
Part. Matter 10 Micrometers and Smllr Tons/Yr:	3.445793961

Name:	REED & GRAHAM, INC
Address:	690 SUNOL STREET
City,State,Zip:	SAN JOSE, CA 95126
Year:	2015
County Code:	43
Air Basin:	SF
Facility ID:	107
Air District Name:	BA
SIC Code:	2951
Air District Name:	BAY AREA AQMD
Community Health Air Pollution Info System:	Not reported
Consolidated Emission Reporting Rule:	Not reported
Total Organic Hydrocarbon Gases Tons/Yr:	7.167897682
Reactive Organic Gases Tons/Yr:	7.081434682
Carbon Monoxide Emissions Tons/Yr:	9.283381
NOX - Oxides of Nitrogen Tons/Yr:	1.921796
SOX - Oxides of Sulphur Tons/Yr:	0.0258591
Particulate Matter Tons/Yr:	7.537445968
Part. Matter 10 Micrometers and Smllr Tons/Yr:	3.096890573

Name:	REED & GRAHAM, INC
Address:	690 SUNOL STREET
City,State,Zip:	SAN JOSE, CA 95126
Year:	2016
County Code:	43
Air Basin:	SF
Facility ID:	107
Air District Name:	BA
SIC Code:	2951
Air District Name:	BAY AREA AQMD
Community Health Air Pollution Info System:	Not reported
Consolidated Emission Reporting Rule:	Not reported
Total Organic Hydrocarbon Gases Tons/Yr:	5.545232694
Reactive Organic Gases Tons/Yr:	5.1744789911
Carbon Monoxide Emissions Tons/Yr:	9.862350988
NOX - Oxides of Nitrogen Tons/Yr:	2.04165122
SOX - Oxides of Sulphur Tons/Yr:	0.027471852
Particulate Matter Tons/Yr:	8.260106588
Part. Matter 10 Micrometers and Smllr Tons/Yr:	3.391063366

Name:	REED & GRAHAM, INC
Address:	690 SUNOL STREET
City,State,Zip:	SAN JOSE, CA 95126
Year:	2017
County Code:	43
Air Basin:	SF
Facility ID:	107
Air District Name:	BA
SIC Code:	2951
Air District Name:	BAY AREA AQMD
Community Health Air Pollution Info System:	Not reported
Consolidated Emission Reporting Rule:	Not reported

DRAFT

REED AND GRAHAM INC (Continued) **1000182569**

Total Organic Hydrocarbon Gases Tons/Yr:	5.983015648
Reactive Organic Gases Tons/Yr:	5.6005356664
Carbon Monoxide Emissions Tons/Yr:	11.08603192
NOX - Oxides of Nitrogen Tons/Yr:	2.2949721
SOX - Oxides of Sulphur Tons/Yr:	0.030880442
Particulate Matter Tons/Yr:	9.03244564
Part. Matter 10 Micrometers and Smllr Tons/Yr:	3.71079617

Name:	REED & GRAHAM, INC
Address:	690 SUNOL STREET
City,State,Zip:	SAN JOSE, CA 95126
Year:	2018
County Code:	43
Air Basin:	SF
Facility ID:	107
Air District Name:	BA
SIC Code:	2951
Air District Name:	BAY AREA AQMD
Community Health Air Pollution Info System:	Not reported
Consolidated Emission Reporting Rule:	Not reported
Total Organic Hydrocarbon Gases Tons/Yr:	5.56927844
Reactive Organic Gases Tons/Yr:	5.2966347657
Carbon Monoxide Emissions Tons/Yr:	Not reported
NOX - Oxides of Nitrogen Tons/Yr:	Not reported
SOX - Oxides of Sulphur Tons/Yr:	Not reported
Particulate Matter Tons/Yr:	2.075338674
Part. Matter 10 Micrometers and Smllr Tons/Yr:	0.830135465

HIST CORTESE:

edr_fname:	REED AND GRAHAM INC
edr_fadd1:	690 SUNOL
City,State,Zip:	SAN JOSE, CA 95126
Region:	CORTESE
Facility County Code:	43
Reg By:	LTNKA
Reg Id:	43-0898

NPDES:

Name:	REED GRAHAM INC
Address:	690 SUNOL ST
City,State,Zip:	SAN JOSE, CA 95126
Facility Status:	Active
NPDES Number:	CAS000001
Region:	2
Agency Number:	0
Regulatory Measure ID:	183887
Place ID:	Not reported
Order Number:	97-03-DWQ
WDID:	2 43I006692
Regulatory Measure Type:	Enrollee
Program Type:	Industrial
Adoption Date Of Regulatory Measure:	Not reported
Effective Date Of Regulatory Measure:	05/04/1992
Termination Date Of Regulatory Measure:	Not reported
Expiration Date Of Regulatory Measure:	Not reported
Discharge Address:	690 Sunol St

DRAFT

REED AND GRAHAM INC (Continued) **1000182569**

Discharge Name:	Reed Graham Inc
Discharge City:	San Jose
Discharge State:	California
Discharge Zip:	95126
Status:	Not reported
Status Date:	Not reported
Operator Name:	Not reported
Operator Address:	Not reported
Operator City:	Not reported
Operator State:	Not reported
Operator Zip:	Not reported

NPDES as of 03/2018:

NPDES Number:	Not reported
Status:	Not reported
Agency Number:	Not reported
Region:	2
Regulatory Measure ID:	183887
Order Number:	Not reported
Regulatory Measure Type:	Industrial
Place ID:	Not reported
WDID:	2 43I006692
Program Type:	Not reported
Adoption Date Of Regulatory Measure:	Not reported
Effective Date Of Regulatory Measure:	Not reported
Expiration Date Of Regulatory Measure:	Not reported
Termination Date Of Regulatory Measure:	Not reported
Discharge Name:	Not reported
Discharge Address:	Not reported
Discharge City:	Not reported
Discharge State:	Not reported
Discharge Zip:	Not reported
Received Date:	05/09/2008
Processed Date:	05/04/1992
Status:	Active
Status Date:	05/04/1992
Place Size:	6
Place Size Unit:	Acres
Contact:	Mozammel Haq
Contact Title:	Not reported
Contact Phone:	408-287-1400
Contact Phone Ext:	288
Contact Email:	mozammel@rginc.com
Operator Name:	Reed Graham Inc
Operator Address:	690 Sunol St
Operator City:	San Jose
Operator State:	California
Operator Zip:	95126
Operator Contact:	Sal Guido
Operator Contact Title:	Not reported
Operator Contact Phone:	408-287-1400
Operator Contact Phone Ext:	Not reported
Operator Contact Email:	sguido@rginc.com
Operator Type:	Private Business
Developer:	Not reported
Developer Address:	Not reported
Developer City:	Not reported
Developer State:	California

DRAFT

REED AND GRAHAM INC (Continued) **1000182569**

Developer Zip:	Not reported
Developer Contact:	Not reported
Developer Contact Title:	Not reported
Constype Linear Utility Ind:	Not reported
Emergency Phone:	408-287-1400
Emergency Phone Ext:	Not reported
Constype Above Ground Ind:	Not reported
Constype Below Ground Ind:	Not reported
Constype Cable Line Ind:	Not reported
Constype Comm Line Ind:	Not reported
Constype Commertial Ind:	Not reported
Constype Electrical Line Ind:	Not reported
Constype Gas Line Ind:	Not reported
Constype Industrial Ind:	Not reported
Constype Other Description:	Not reported
Constype Other Ind:	Not reported
Constype Recons Ind:	Not reported
Constype Residential Ind:	Not reported
Constype Transport Ind:	Not reported
Constype Utility Description:	Not reported
Constype Utility Ind:	Not reported
Constype Water Sewer Ind:	Not reported
Dir Discharge Uswater Ind:	N
Receiving Water Name:	Guadalupe River
Certifier:	Mozammel Haq
Certifier Title:	EHS Manager
Certification Date:	23-JAN-15
Primary Sic:	2951-Asphalt Paving Mixtures and Blocks
Secondary Sic:	Not reported
Tertiary Sic:	Not reported
NPDES Number:	CAS000001
Status:	Active
Agency Number:	0
Region:	2
Regulatory Measure ID:	183887
Order Number:	97-03-DWQ
Regulatory Measure Type:	Enrollee
Place ID:	Not reported
WDID:	2 43I006692
Program Type:	Industrial
Adoption Date Of Regulatory Measure:	Not reported
Effective Date Of Regulatory Measure:	05/04/1992
Expiration Date Of Regulatory Measure:	Not reported
Termination Date Of Regulatory Measure:	Not reported
Discharge Name:	Reed Graham Inc
Discharge Address:	690 Sunol St
Discharge City:	San Jose
Discharge State:	California
Discharge Zip:	95126
Received Date:	Not reported
Processed Date:	Not reported
Status:	Not reported
Status Date:	Not reported
Place Size:	Not reported
Place Size Unit:	Not reported
Contact:	Not reported

DRAFT

REED AND GRAHAM INC (Continued) **1000182569**

Contact Title:	Not reported
Contact Phone:	Not reported
Contact Phone Ext:	Not reported
Contact Email:	Not reported
Operator Name:	Not reported
Operator Address:	Not reported
Operator City:	Not reported
Operator State:	Not reported
Operator Zip:	Not reported
Operator Contact:	Not reported
Operator Contact Title:	Not reported
Operator Contact Phone:	Not reported
Operator Contact Phone Ext:	Not reported
Operator Contact Email:	Not reported
Operator Type:	Not reported
Developer:	Not reported
Developer Address:	Not reported
Developer City:	Not reported
Developer State:	Not reported
Developer Zip:	Not reported
Developer Contact:	Not reported
Developer Contact Title:	Not reported
Constype Linear Utility Ind:	Not reported
Emergency Phone:	Not reported
Emergency Phone Ext:	Not reported
Constype Above Ground Ind:	Not reported
Constype Below Ground Ind:	Not reported
Constype Cable Line Ind:	Not reported
Constype Comm Line Ind:	Not reported
Constype Commertial Ind:	Not reported
Constype Electrical Line Ind:	Not reported
Constype Gas Line Ind:	Not reported
Constype Industrial Ind:	Not reported
Constype Other Description:	Not reported
Constype Other Ind:	Not reported
Constype Recons Ind:	Not reported
Constype Residential Ind:	Not reported
Constype Transport Ind:	Not reported
Constype Utility Description:	Not reported
Constype Utility Ind:	Not reported
Constype Water Sewer Ind:	Not reported
Dir Discharge Uswater Ind:	Not reported
Receiving Water Name:	Not reported
Certifier:	Not reported
Certifier Title:	Not reported
Certification Date:	Not reported
Primary Sic:	Not reported
Secondary Sic:	Not reported
Tertiary Sic:	Not reported

Name:	REED GRAHAM INC
Address:	690 SUNOL ST
City,State,Zip:	SAN JOSE, CA 95126
Facility Status:	Not reported
NPDES Number:	Not reported
Region:	Not reported

DRAFT

REED AND GRAHAM INC (Continued) **1000182569**

Agency Number:	Not reported
Regulatory Measure ID:	Not reported
Place ID:	Not reported
Order Number:	Not reported
WDID:	2 43I006692
Regulatory Measure Type:	Industrial
Program Type:	Not reported
Adoption Date Of Regulatory Measure:	Not reported
Effective Date Of Regulatory Measure:	Not reported
Termination Date Of Regulatory Measure:	Not reported
Expiration Date Of Regulatory Measure:	Not reported
Discharge Address:	Not reported
Discharge Name:	Not reported
Discharge City:	Not reported
Discharge State:	Not reported
Discharge Zip:	Not reported
Status:	Active
Status Date:	05/04/1992
Operator Name:	Reed Graham Inc
Operator Address:	690 Sunol St
Operator City:	San Jose
Operator State:	California
Operator Zip:	95126

NPDES as of 03/2018:

NPDES Number:	Not reported
Status:	Not reported
Agency Number:	Not reported
Region:	2
Regulatory Measure ID:	183887
Order Number:	Not reported
Regulatory Measure Type:	Industrial
Place ID:	Not reported
WDID:	2 43I006692
Program Type:	Not reported
Adoption Date Of Regulatory Measure:	Not reported
Effective Date Of Regulatory Measure:	Not reported
Expiration Date Of Regulatory Measure:	Not reported
Termination Date Of Regulatory Measure:	Not reported
Discharge Name:	Not reported
Discharge Address:	Not reported
Discharge City:	Not reported
Discharge State:	Not reported
Discharge Zip:	Not reported
Received Date:	05/09/2008
Processed Date:	05/04/1992
Status:	Active
Status Date:	05/04/1992
Place Size:	6
Place Size Unit:	Acres
Contact:	Mozammel Haq
Contact Title:	Not reported
Contact Phone:	408-287-1400
Contact Phone Ext:	288
Contact Email:	mozammel@rginc.com
Operator Name:	Reed Graham Inc
Operator Address:	690 Sunol St
Operator City:	San Jose

DRAFT

REED AND GRAHAM INC (Continued) **1000182569**

Operator State:	California
Operator Zip:	95126
Operator Contact:	Sal Guido
Operator Contact Title:	Not reported
Operator Contact Phone:	408-287-1400
Operator Contact Phone Ext:	Not reported
Operator Contact Email:	sguido@rginc.com
Operator Type:	Private Business
Developer:	Not reported
Developer Address:	Not reported
Developer City:	Not reported
Developer State:	California
Developer Zip:	Not reported
Developer Contact:	Not reported
Developer Contact Title:	Not reported
Constype Linear Utility Ind:	Not reported
Emergency Phone:	408-287-1400
Emergency Phone Ext:	Not reported
Constype Above Ground Ind:	Not reported
Constype Below Ground Ind:	Not reported
Constype Cable Line Ind:	Not reported
Constype Comm Line Ind:	Not reported
Constype Commertial Ind:	Not reported
Constype Electrical Line Ind:	Not reported
Constype Gas Line Ind:	Not reported
Constype Industrial Ind:	Not reported
Constype Other Description:	Not reported
Constype Other Ind:	Not reported
Constype Recons Ind:	Not reported
Constype Residential Ind:	Not reported
Constype Transport Ind:	Not reported
Constype Utility Description:	Not reported
Constype Utility Ind:	Not reported
Constype Water Sewer Ind:	Not reported
Dir Discharge Uswater Ind:	N
Receiving Water Name:	Guadalupe River
Certifier:	Mozammel Haq
Certifier Title:	EHS Manager
Certification Date:	23-JAN-15
Primary Sic:	2951-Asphalt Paving Mixtures and Blocks
Secondary Sic:	Not reported
Tertiary Sic:	Not reported

NPDES Number:	CAS000001
Status:	Active
Agency Number:	0
Region:	2
Regulatory Measure ID:	183887
Order Number:	97-03-DWQ
Regulatory Measure Type:	Enrollee
Place ID:	Not reported
WDID:	2 43I006692
Program Type:	Industrial
Adoption Date Of Regulatory Measure:	Not reported
Effective Date Of Regulatory Measure:	05/04/1992
Expiration Date Of Regulatory Measure:	Not reported
Termination Date Of Regulatory Measure:	Not reported

DRAFT

REED AND GRAHAM INC (Continued) **1000182569**

Discharge Name:	Reed Graham Inc
Discharge Address:	690 Sunol St
Discharge City:	San Jose
Discharge State:	California
Discharge Zip:	95126
Received Date:	Not reported
Processed Date:	Not reported
Status:	Not reported
Status Date:	Not reported
Place Size:	Not reported
Place Size Unit:	Not reported
Contact:	Not reported
Contact Title:	Not reported
Contact Phone:	Not reported
Contact Phone Ext:	Not reported
Contact Email:	Not reported
Operator Name:	Not reported
Operator Address:	Not reported
Operator City:	Not reported
Operator State:	Not reported
Operator Zip:	Not reported
Operator Contact:	Not reported
Operator Contact Title:	Not reported
Operator Contact Phone:	Not reported
Operator Contact Phone Ext:	Not reported
Operator Contact Email:	Not reported
Operator Type:	Not reported
Developer:	Not reported
Developer Address:	Not reported
Developer City:	Not reported
Developer State:	Not reported
Developer Zip:	Not reported
Developer Contact:	Not reported
Developer Contact Title:	Not reported
Constype Linear Utility Ind:	Not reported
Emergency Phone:	Not reported
Emergency Phone Ext:	Not reported
Constype Above Ground Ind:	Not reported
Constype Below Ground Ind:	Not reported
Constype Cable Line Ind:	Not reported
Constype Comm Line Ind:	Not reported
Constype Commertial Ind:	Not reported
Constype Electrical Line Ind:	Not reported
Constype Gas Line Ind:	Not reported
Constype Industrial Ind:	Not reported
Constype Other Description:	Not reported
Constype Other Ind:	Not reported
Constype Recons Ind:	Not reported
Constype Residential Ind:	Not reported
Constype Transport Ind:	Not reported
Constype Utility Description:	Not reported
Constype Utility Ind:	Not reported
Constype Water Sewer Ind:	Not reported
Dir Discharge Uswater Ind:	Not reported
Receiving Water Name:	Not reported
Certifier:	Not reported
Certifier Title:	Not reported

DRAFT

REED AND GRAHAM INC (Continued) **1000182569**

Certification Date: Not reported
Primary Sic: Not reported
Secondary Sic: Not reported
Tertiary Sic: Not reported

SAN JOSE HAZMAT:
Name: REED AND GRAHAM INC
Address: 690 SUNOL ST
City,State,Zip: SAN JOSE, CA 95126
Region: SAN JOSE
File Num: 403537
Class: Misc. Complex firms and labs

WDS:
Name: REED & GRAHAM INC
Address: 690 Sunol St
City: SAN JOSE
Facility ID: San Francisco Bay 43I006692
Facility Type: Other - Does not fall into the category of Municipal/Domestic, Industrial, Agricultural or Solid Waste (Class I, II or III)
Facility Status: Active - Any facility with a continuous or seasonal discharge that is under Waste Discharge Requirements.
NPDES Number: CAS000001 The 1st 2 characters designate the state. The remaining 7 are assigned by the Regional Board
Subregion: 2
Facility Telephone: Not reported
Facility Contact: Not reported
Agency Name: REED & GRAHAM INC
Agency Address: Not reported
Agency City,St,Zip: 0
Agency Contact: Not reported
Agency Telephone: Not reported
Agency Type: Not reported
SIC Code: 0
SIC Code 2: Not reported
Primary Waste Type: Not reported
Primary Waste: Not reported
Waste Type2: Not reported
Waste2: Not reported
Primary Waste Type: Not reported
Secondary Waste: Not reported
Secondary Waste Type: Not reported
Design Flow: 0
Baseline Flow: 0
Reclamation: Not reported
POTW: Not reported
Treat To Water: Minor Threat to Water Quality. A violation of a regional board order should cause a relatively minor impairment of beneficial uses compared to a major or minor threat. Not: All nurds without a TTWQ will be considered a minor threat to water quality unless coded at a higher Level. A Zero (0) may be used to code those NURDS that are found to represent no threat to water quality.
Complexity: Category C - Facilities having no waste treatment systems, such as cooling water dischargers or thosewho must comply through best management practices, facilities with passive waste treatment and

DRAFT

REED AND GRAHAM INC (Continued) **1000182569**

disposal systems, such as septic systems with subsurface disposal, or dischargers having waste storage systems with land disposal such as dairy waste ponds.

CIWQS:

Name:	REED GRAHAM INC
Address:	690 SUNOL ST
City,State,Zip:	SAN JOSE, CA 95126
Agency:	Reed Graham Inc
Agency Address:	690 Sunol St, San Jose, CA 95126
Place/Project Type:	Industrial - Asphalt Paving Mixtures and Blocks
SIC/NAICS:	2951
Region:	2
Program:	INDSTW
Regulatory Measure Status:	Active
Regulatory Measure Type:	Storm water industrial
Order Number:	2014-0057-DWQ
WDID:	2 43I006692
NPDES Number:	CAS000001
Adoption Date:	01/01/1900
Effective Date:	05/04/1992
Termination Date:	01/01/1900
Expiration/Review Date:	01/01/1900
Design Flow:	Not reported
Major/Minor:	Not reported
Complexity:	Not reported
TTWQ:	Not reported
Enforcement Actions within 5 years:	0
Violations within 5 years:	0
Latitude:	37.31815
Longitude:	-121.90557

CERS:

Name:	REED & GRAHAM, INC.
Address:	690 SUNOL ST
City,State,Zip:	SAN JOSE, CA 95126
Site ID:	147253
CERS ID:	95126RDGRH69SUN
CERS Description:	Toxic Release Inventory

Violations:

Site ID:	147253
Site Name:	Reed & Graham, Inc.
Violation Date:	03-03-2015
Citation:	HSC 6.67 25270.4.5(a) - California Health and Safety Code, Chapter 6.67, Section(s) 25270.4.5(a)
Violation Description:	Failure to designate a person accountable for discharge prevention and who reports to facility management.
Violation Notes:	Returned to compliance on 03/31/2015. DESIGNATE BY " NAME" THE CURRENT EMPLOYEE WHO IS ACCOUNTABLE FOR DISCHARGE PREVENTION. NOT BY TITLE.
Violation Division:	Santa Clara County Environmental Health
Violation Program:	APSA
Violation Source:	CERS

Site ID:	147253
Site Name:	Reed & Graham, Inc.
Violation Date:	09-25-2015

DRAFT

REED AND GRAHAM INC (Continued) **1000182569**

Citation: HSC 6.75 25299.30-25299.34 - California Health and Safety Code, Chapter 6.75, Section(s) 25299.30-25299.34
Violation Description: Failure to submit and maintain complete and current Certification of Financial Responsibility or other mechanism of financial assurance.
Violation Notes: Returned to compliance on 09/25/2015.

Facility did not update CERS with current Certification of Financial Responsibility (CFR) covering the updated insurance policy coverage dates (5/1/2015-2016). You do not need to wait for the insurance paperwork to return to update the CFR on CERS. Update the CFR with the new policy dates and upload to CERS within 30 days of signing the new policy. Updated CFR uploaded to CERS today. No further corrective actions required.

Violation Division: Santa Clara County Environmental Health
Violation Program: UST
Violation Source: CERS

Site ID: 147253
Site Name: Reed & Graham, Inc.
Violation Date: 09-26-2014
Citation: 40 CFR 1 262.34(d)(5)(iii) - U.S. Code of Federal Regulations, Title 40, Chapter 1, Section(s) 262.34(d)(5)(iii)
Violation Description: Failure to ensure employees are familiar with the handling and compliance of hazardous waste regulations and emergency response.
Violation Notes: Returned to compliance on 10/17/2014.

Facility is not training employees in site-specific hazardous waste roles and procedures. Train employees handling hazardous waste in site-specific procedures for normal and emergency operations.

Violation Division: Santa Clara County Environmental Health
Violation Program: HW
Violation Source: CERS

Site ID: 147253
Site Name: Reed & Graham, Inc.
Violation Date: 09-13-2019
Citation: 23 CCR 16 2711(a)(8) - California Code of Regulations, Title 23, Chapter 16, Section(s) 2711(a)(8)
Violation Description: Failure to submit or maintain a current facility plot plan.
Violation Notes: Returned to compliance on 09/23/2019. THE CURRENT MONITORING SITE MAP DOES NOT ILLUSTRATE THE GENERAL PIPE LAYOUT.
Violation Division: Santa Clara County Environmental Health
Violation Program: UST
Violation Source: CERS

Site ID: 147253
Site Name: Reed & Graham, Inc.
Violation Date: 03-03-2015
Citation: HSC 6.67 25270.4.5(a) - California Health and Safety Code, Chapter 6.67, Section(s) 25270.4.5(a)
Violation Description: Failure to comply with all of the following requirements: 1. Failure to conduct inspections and tests in accordance with written procedures that you or a certifying engineer have developed for the facility. 2. Failure to sign written procedures and/or a record of inspections and/or customary business records by the appropriate supervisor or

DRAFT

REED AND GRAHAM INC (Continued) **1000182569**

inspector. 3. Failure to keep written procedures and/or a record of inspections and/or customary business records with the plan. AND 4. Failure to maintain written procedures and/or a record of inspections and/or customary business records for three years.

Violation Notes: Returned to compliance on 03/31/2015. THE FACILITY WAS NOT USING THE INSPECTIONS FORMS IN THE SPCC PLAN TO DOCUMENT MONTHLY INSPECTIONS. THE FORM USED TO DOCUMENT DAILY INSPECTIONS WAS FOR A CONTAINER (I.E. DRUM) STORAGE AREA AND NOT FOR ABOVE GROUND TANKS AND RELATED TANK EQUIPMENT SUCH AS PIPES, VISUAL MONITORING DEVICES, VALVES, FLANGES, DIKES, HOSES AND HOSES. REMOVE OUTDATED FORMS AND UPDATE FORMS AND USE A APPROPRIATE FORM TO DOCUMENT TANK INSPECTIONS. SUCH TANK INSPECTION FORMS CAN BE FOUND ON THE INTERNET.
Violation Division: Santa Clara County Environmental Health
Violation Program: APSA
Violation Source: CERS

Site ID: 147253
Site Name: Reed & Graham, Inc.
Violation Date: 03-03-2015
Citation: HSC 6.67 25270.4.5(a) - California Health and Safety Code, Chapter 6.67, Section(s) 25270.4.5(a)
Violation Description: Failure to schedule and conduct spill prevention briefings at least once a year.
Violation Notes: Returned to compliance on 03/31/2015. FACILITY DID NOT PROVIDE ANNUAL BRIEFING TO OIL HANDLING PERSONNEL. PROVIDE ANNUAL REFRESHER BRIEFINGS TO OIL HANDLING PERSONNEL RELEVANT TO THE SPCC PLAN.
Violation Division: Santa Clara County Environmental Health
Violation Program: APSA
Violation Source: CERS

Site ID: 147253
Site Name: Reed & Graham, Inc.
Violation Date: 09-13-2019
Citation: HSC 6.75 25299.30-25299.34 - California Health and Safety Code, Chapter 6.75, Section(s) 25299.30-25299.34
Violation Description: Failure to submit and maintain complete and current Certification of Financial Responsibility or other mechanism of financial assurance.
Violation Notes: Returned to compliance on 09/23/2019. CORRECT THE FOLLOWING DISCREPANCIES FOR THE MOST CURRENT FINANCIAL RESPONSIBLITY: -FILL OUT SECTION B- LEFT BLANK -CORRECT SECTION C (COVERAGE) TO STATE THE REQUIRED WORDING- 2 MILLION PER OCCURENCE & 4 MILLION FOR ANNUAL AGGREGATE -CORRECT SECTION C (MECHANISM TYPE) TO STATE- INSURANCE
Violation Division: Santa Clara County Environmental Health
Violation Program: UST
Violation Source: CERS

Site ID: 147253
Site Name: Reed & Graham, Inc.
Violation Date: 09-04-2020
Citation: 23 CCR 16 2711(a)(8) - California Code of Regulations, Title 23, Chapter 16, Section(s) 2711(a)(8)
Violation Description: Failure to submit or maintain a current facility plot plan.
Violation Notes: Returned to compliance on 09/14/2020. CURRENT SITE MAP ON CERS DOES NOT ILLUSTRATE FLOAT AND CHAIN MECHANISM IN THE UNDER DISPENSER CONTAINMENT. UPDATE MAP AND RE-SUBMIT TO CERS.
Violation Division: Santa Clara County Environmental Health
Violation Program: UST

DRAFT

REED AND GRAHAM INC (Continued) **1000182569**

Violation Source: CERS

Site ID: 147253
Site Name: Reed & Graham, Inc.
Violation Date: 09-26-2014
Citation: 22 CCR 12 66262.34(f) - California Code of Regulations, Title 22, Chapter 12, Section(s) 66262.34(f)
Violation Description: Failure to properly label hazardous waste accumulation containers with the following requirements: "Hazardous Waste", name and address of the generator, physical and chemical characteristics of the Hazardous Waste, and starting accumulation date.
Violation Notes: Returned to compliance on 10/17/2014.

Facility did not properly mark all hazardous waste containers (1x55 gallon drum of absorbent and other asphalt debris: no marking, Used oil tank: physical state and hazard characteristic- Corrected in Vehicle Maintenance; 1 quart container: no marking in The Asphalt Lab; Used oil 55 gallon drum and paint related waste: physical state and hazard characteristic- Corrected in the emulsion plant storage area). Properly mark all hazardous waste containers when waste is first accumulated.

Violation Division: Santa Clara County Environmental Health
Violation Program: HW
Violation Source: CERS

Site ID: 147253
Site Name: Reed & Graham, Inc.
Violation Date: 09-13-2019
Citation: HSC 6.7 25284, 25286 - California Health and Safety Code, Chapter 6.7, Section(s) 25284, 25286
Violation Description: Failure to submit a complete and accurate application for a permit to operate a UST, or for renewal of the permit.
Violation Notes: Returned to compliance on 09/23/2019. CERS TANK INFORMATION IS MISSING THE DATE THE UST TANK SYSTEM WAS INSTALLED.
Violation Division: Santa Clara County Environmental Health
Violation Program: UST
Violation Source: CERS

Site ID: 147253
Site Name: Reed & Graham, Inc.
Violation Date: 09-26-2014
Citation: HSC 6.5 Multiple Sections - California Health and Safety Code, Chapter 6.5, Section(s) Multiple Sections
Violation Description: Haz Waste Generator Program - Operations/Maintenance - General
Violation Notes: Returned to compliance on 10/17/2014.

Facility did not mark 14 empty 55 gallon drums with the date they were emptied. Properly mark the empty drums with the date emptied and ensure all empty containers are properly marked when emptied.

Violation Division: Santa Clara County Environmental Health
Violation Program: HW
Violation Source: CERS

Site ID: 147253
Site Name: Reed & Graham, Inc.

DRAFT

REED AND GRAHAM INC (Continued) **1000182569**

Violation Date: 09-26-2014
Citation: HSC 6.95 25508.1(a)-(e) - California Health and Safety Code, Chapter 6.95, Section(s) 25508.1(a)-(e)
Violation Description: Failure to electronically update business plan within 30 days of any one of the following events: A 100 percent or more increase in the quantity of a previously disclosed material. Any handling of a previously undisclosed hazardous materials at or above reportable quantities. A change of business address, business ownership, or business name.
Violation Notes: Returned to compliance on 10/17/2014.

The facility did not report various chemicals (latex in 260 gallon totes, Gator-Aid Crack filler in 5 gallon buckets on pallets, solid asphalt sealants on pallets) stored in the covered storage near the Emulsion Plant Storage Warehouse; in the Emulsion Plant Storage Warehouse: 12.5% Sodium Hypochlorite solution (4x 55 gallons), latex in totes, Indolin AA86 in totes, Indolin CC (solid) on pallets; 8x 9 gallon forklift cylinders of propane in the tire room. Other materials (oxygen, acetylene) are noted as stored in locations such as "Hot Mix Asphalt Plant" but are actually closer to the "Spirit Shop". Update the online inventory with all additional hazardous materials storage (including products for sale) and ensure the location information is specific enough to be able to locate the materials when referencing the included map by either using the names of the building/areas or the grid [Truncated]

Violation Division: Santa Clara County Environmental Health
Violation Program: HMRRP
Violation Source: CERS

Site ID: 147253
Site Name: Reed & Graham, Inc.
Violation Date: 03-03-2015
Citation: HSC 6.67 25270.4.5(a) - California Health and Safety Code, Chapter 6.67, Section(s) 25270.4.5(a)
Violation Description: Failure to provide training regarding: 1. The operation and maintenance of equipment to prevent discharges. 2. Discharge procedure protocols. 3. Applicable pollution control laws, rules, and regulations. 4. General facility operations. AND 5. The contents of the SPCC Plan.
Violation Notes: Returned to compliance on 03/31/2015. OIL HANDLING PERSONNEL HAVE NOT RECEIVED SPECIFIC SPCC TRAINING. PROVIDE EMPLOYEE TRAINING SPECIFICALLY TO THE SPCC PLAN RELEVANT TO EMERGENCY PROCEDURES TO BE FOLLOWED IN THE EVENT OF A RELEASE OR EMERGENCY.
Violation Division: Santa Clara County Environmental Health
Violation Program: APSA
Violation Source: CERS

Site ID: 147253
Site Name: Reed & Graham, Inc.
Violation Date: 09-26-2014
Citation: HSC 6.75 25299.30-25299.34 - California Health and Safety Code, Chapter 6.75, Section(s) 25299.30-25299.34
Violation Description: Failure to submit and maintain complete and current Certification of Financial Responsibility or other mechanism of financial assurance.
Violation Notes: Returned to compliance on 10/17/2014.

Facility did not update CERS with a new CFR reflecting the updated

DRAFT

REED AND GRAHAM INC (Continued) **1000182569**

coverage dates on their insurance policy. Observed email documentation of current coverage from insurance provider. Submit a CFR with the current information to CERS and ensure the CFR is updated and submitted to CERS with each new insurance policy term.

Violation Division: Santa Clara County Environmental Health
Violation Program: UST
Violation Source: CERS

Site ID: 147253
Site Name: Reed & Graham, Inc.
Violation Date: 03-03-2015
Citation: HSC 6.67 25270.4.5(a) - California Health and Safety Code, Chapter 6.67, Section(s) 25270.4.5(a)
Violation Description: Failure to have a professional engineer certify and review the SPCC Plan.
Violation Notes: Returned to compliance on 03/31/2015. THE CURRENT SPCC PLAN DATED DECEMBER 11, 2012 HAS NOT BEEN REVIEWED AND SIGNED BY A PROFESSIONAL ENGINEER. HAVE A PROFESSIONAL ENGINEER REVIEW, APPROVE AND SIGN THE SPCC PLAN.

Violation Division: Santa Clara County Environmental Health
Violation Program: APSA
Violation Source: CERS

Site ID: 147253
Site Name: Reed & Graham, Inc.
Violation Date: 09-26-2014
Citation: 22 CCR 16 66266.130 - California Code of Regulations, Title 22, Chapter 16, Section(s) 66266.130
Violation Description: Failure to properly handle, manage, label, and recycle used oil and fuel filters.
Violation Notes: Returned to compliance on 09/26/2014.

Used Oil filter 55 gallon drum was not properly marked. Drum was properly marked during the inspection. No further corrective actions required.

Violation Division: Santa Clara County Environmental Health
Violation Program: HW
Violation Source: CERS

Site ID: 147253
Site Name: Reed & Graham, Inc.
Violation Date: 09-26-2014
Citation: 22 CCR 23 66273.31(a) - California Code of Regulations, Title 22, Chapter 23, Section(s) 66273.31(a)
Violation Description: Failure of the universal waste handler to transfer universal waste to the appropriate designation facility.
Violation Notes: Returned to compliance on 09/26/2014.

Two aerosol containers of GM 100 were observed in the absorbent waste in Vehicle Maintenance and one aerosol can of Orange clean was observed in the trash at the Waste Water Treatment area. Facility has a 55 gallon drum specifically for Universal Waste aerosol cans. The aerosol containers were removed from the trash/waste container and placed in the Universal Waste drum during the inspection. No further corrective actions required.

DRAFT

REED AND GRAHAM INC (Continued) **1000182569**

Violation Division: Santa Clara County Environmental Health
Violation Program: HW
Violation Source: CERS

Site ID: 147253
Site Name: Reed & Graham, Inc.
Violation Date: 09-26-2014
Citation: HSC 6.5 25201.5(d)(6) - California Health and Safety Code, Chapter 6.5, Section(s) 25201.5(d)(6)
Violation Description: Failure of the generator to prepare and maintain onsite, for a period of three years, the following: (1) compliance records of all pretreatment and discharge records to the POTW; (2) records of the dates, concentrations, amounts, and types of waste treated; and (3) operating instructions.
Violation Notes: Returned to compliance on 10/17/2014.

Facility does not have a written operating procedure for the waste treatment system available for review. Prepare an operating procedure for the system used on site and have it available for review.

Violation Division: Santa Clara County Environmental Health
Violation Program: CE
Violation Source: CERS

Site ID: 147253
Site Name: Reed & Graham, Inc.
Violation Date: 09-26-2014
Citation: HSC 6.5 Multiple Sections - California Health and Safety Code, Chapter 6.5, Section(s) Multiple Sections
Violation Description: Haz Waste Generator Program - Operations/Maintenance - General
Violation Notes: Returned to compliance on 10/17/2014.

Asphaltic materials drained from truck filters to 1x 55 gallon drum outside Vehicle Maintenance and 24x 5 gallon buckets of emulsion testing waste at the Emulsion QC Lab were not marked. Properly mark the containers and ensure they are properly marked when waste is first added to the container. The facility had Excluded Recyclable Materials labels available.

Violation Division: Santa Clara County Environmental Health
Violation Program: HW
Violation Source: CERS

Site ID: 147253
Site Name: Reed & Graham, Inc.
Violation Date: 03-03-2015
Citation: HSC 6.67 25270.4.5(a) - California Health and Safety Code, Chapter 6.67, Section(s) 25270.4.5(a)
Violation Description: Failure to adequately describe the physical layout of the facility, or no description of the physical layout of the facility included within the SPCC plan.
Violation Notes: Returned to compliance on 03/31/2015. IN THE AGENCY REPORTING SECTION IN THE EVENT OF A RELEASE ADD THE SANTA CLARA COUNTY DEPARTMENT OF ENVIRONMENTAL HEALTH CUPA WHO CAN BE REACHED AT 408-918-3400.
Violation Division: Santa Clara County Environmental Health
Violation Program: APSA
Violation Source: CERS

DRAFT

REED AND GRAHAM INC (Continued) **1000182569**

Site ID: 147253
Site Name: Reed & Graham, Inc.
Violation Date: 03-03-2015
Citation: HSC 6.67 25270.4.5(a) - California Health and Safety Code, Chapter 6.67, Section(s) 25270.4.5(a)
Violation Description: Failure to obtain facility management approval to fully implement the SPCC Plan.
Violation Notes: Returned to compliance on 03/31/2015. THE CURRENT SPCC PLAN DATED DECEMBER 11, 2012 WAS NOT REVIEWED AND APPROVED BY CURRENT MANAGEMENT. HAVE SENIOR MANAGEMENT REVIEW AND APPROVE PLAN.
Violation Division: Santa Clara County Environmental Health
Violation Program: APSA
Violation Source: CERS

Evaluation:
Eval General Type: Compliance Evaluation Inspection
Eval Date: 03-03-2015
Violations Found: Yes
Eval Type: Routine done by local agency
Eval Notes: A ABOVEGROUND PETROLEUM STORAGE ACT INSPECTION WAS CONDUCTED AT THE ABOVE FACILITY. A FACILITY WALK THROUGH WAS CONDUCTED ALONG WITH A PAPERWORK REVIEW OF THE SPCC PLAN AND ASSOCIATED INSPECTION PAPERWORK AND TRAINING RECORDS. DURING THE REVIEW OF THE SPILL PREVENTION CONTROL AND COUNTERMEASURES PLAN IS WAS DISCOVERED THE CURRENT PLAN DATED DECEMBER 11, 2012 WAS NOT REVIEWED AND SIGNED OFF BY A PROFESSIONAL ENGINEER AND WAS NOT REVIEWED BY "CURRENT" SENIOR MANAGEMENT AS REQUIRED BY 40 CFR 112.5(c), 40 CFR 112.3(d) and 40 CFR 112.7. THE LAST PROFESSIONAL ENGINEER THAT SIGNED OFF THE THE SPCC PLAN WAS A MR. JAMES BOARER ON NOVEMBER 18, 2003. TWO INSPECTION FORMS IN THE SPCC PLAN DATED DECEMBER 11, 2012 WERE NOT BEING USED TO DOCUMENT MONTHLY INSPECTIONS AS STATED IN THE SPCC PLAN. THE FORM USED TO DOCUMENT DAILY INSPECTIONS FOR ASPHALT TANK FARM WAS AN INSPECTION FORM USED DOCUMENT CONTAINER (I.E DRUM) INSPECTIONS " NOT ABOVE GROUND TANK INSPECTIONS". THE FORM USED TO [Truncated]
Eval Division: Santa Clara County Environmental Health
Eval Program: APSA
Eval Source: CERS

Eval General Type: Compliance Evaluation Inspection
Eval Date: 03-14-2018
Violations Found: No
Eval Type: Routine done by local agency
Eval Notes: On site with Mr. Mozammel Haq, Safety Manager and Tony Solorio, Maintenance Supervisor for Reed & Graham, Inc. for a routine inspection of the Conditionally Exempt (Specified Wastestream) unit that handles oil and asphalt component-contaminated water from truck and heavy equipment pressure washing. Separation is achieved through gravity settling and flocculation. Sludge is dewatered through gravity filtration and ambient temperature drying and then shipped as hazardous waste. Water is discharged to San Jose sanitary sewer. Unit consists of two settling tanks, one flocculation clarifier and a gravity clarifier. Cleaning of equipment and trucks has reduced in recent years due to economic environment and changes in equipment/truck numbers. Treatment system access is controlled to only the maintenance employees that are trained and operate the system and the Safety Manager. Reviewed operating and inspection procedures, operating and inspection logs, and SJ-SC Water [Truncated]

DRAFT

REED AND GRAHAM INC (Continued) **1000182569**

Eval Division:	Santa Clara County Environmental Health
Eval Program:	CE
Eval Source:	CERS
Eval General Type:	Compliance Evaluation Inspection
Eval Date:	04-26-2018
Violations Found:	No
Eval Type:	Routine done by local agency
Eval Notes:	Inspection began on 4/20/2018 with facility walk through and document review and concluded today with report delivery. Also present during the walk through were Ruben Williams, Senior Hazardous Materials Specialist and Jonathan Blazo, Hazardous Materials Specialist II from HMCD. Facility is a hot mix asphalt and emulsion production facility. EPA ID# CAD009203100 is active. Recycling report submitted 4/13/2018 and reviewed. Facility recycles asphalt emulsions captured from drip pans and other working containers throughout the facility by returning it to the production process. Hazardous waste (used oil, used oil fliters etc.) is also generated from the maintenance of vehicles and equipment on site. Reviewed manifests and training records. Container and tank area inspections are being done at the proper intervals. Emergency procedures posted and emergency equipment available and properly maintained.
Eval Division:	Santa Clara County Environmental Health
Eval Program:	HW
Eval Source:	CERS
Eval General Type:	Compliance Evaluation Inspection
Eval Date:	04-26-2018
Violations Found:	No
Eval Type:	Routine done by local agency
Eval Notes:	Inspection began on 4/20/2018 with facility walk through and document review and concluded today with report delivery. Also present during the walk through were Ruben Williams, Senior Hazardous Materials Specialist and Jonathan Blazo, Hazardous Materials Specialist II from HMCD. Facility is a hot mix asphalt and emulsion production facility. Operator is property owner. CERS submittal on 4/13/2018 is generally accurate as observed. Submittal was updated with the new hazard classifications as recently required and submitted during the inspection. Facility has submitted at least annually for the past 3 years. Training documentation reviewed.
Eval Division:	Santa Clara County Environmental Health
Eval Program:	HMRRP
Eval Source:	CERS
Eval General Type:	Compliance Evaluation Inspection
Eval Date:	05-04-2018
Violations Found:	No
Eval Type:	Routine done by local agency
Eval Notes:	A ABOVEGROUND PETROLEUM STORAGE ACT (APSA) INSPECTION WAS CONDUCTED WITH MR. MOZAMMEL HAQ-SAFETY MANAGER WITH REED AND GRAHAM INC. AND HAZARDOUS MATERIALS SPECIALISTS JONATHON BLAZO AND MATTHEW BURGE WITH SANTA CLARA COUNTY DEPARTMENT OF ENVIRONMENTAL HEALTH HAZARDOUS MATERIALS COMPLIANCE DIVISION. THE INSPECTION WAS CONDUCTED ON APRIL 20, 2018 AND THE NOTICE OF INSPECTION REPORT WAS ISSUED ON MAY 4, 2018. A FACILITY WALK-THROUGH WAS CONDUCTED OF ALL PETROLEUM STORAGE AREAS WHICH INCLUDED BULK STORAGE TANKS AND PETROLEUM CONTAINER STORAGE AREAS. DURING THE WALK-THROUGH NO VIOLATIONS OF THE

DRAFT

REED AND GRAHAM INC (Continued) **1000182569**

ABOVEGROUND PETROLEUM STORAGE ACT WERE OBSERVED. ALL PETROLEUM STORAGE AREAS HAD ADEQUATE SECONDARY CONTAINMENT AND THE CONTAINMENT AREAS WERE FREE OF LEAKS AND SPILLS. ALL BULK PETROLEUM STORAGE TANKS HAD OVERFILL PREVENTION DEVICES AND WRITTEN PROCEDURES TO PREVENT DISCHARGES WHILE FILLING PETROLEUM BULK STORAGE TANKS. THE FOLLOWING DOCUMENTS WERE REVIEWED DURING THE THE [Truncated]

Eval Division: Santa Clara County Environmental Health
Eval Program: APSA
Eval Source: CERS

Eval General Type: Compliance Evaluation Inspection
Eval Date: 09-04-2020
Violations Found: Yes
Eval Type: Routine done by local agency
Eval Notes: ON SITE WITH EDWARD STEARN A CALIFORNIA CERTIFIED TECHNICIAN WITH AFFORDA-TEST TO WITNESS THE MONITORING CERTIFICATION. MR. STEARN'S CERTIFICATIONS WERE VERIFIED TO BE CURRENT, ICC (EXP: 11/9/2020), VEEDER-ROOT (EXP:8/19/2021) AND OPW (EXP:3/12/2022). THE UNDERGROUND STORAGE TANK IS COMPRISED OF ONE DIESEL TANK WITH FOUR UNDER DISPENSER CONTAINMENTS. THE FOLLOWING COMPONENTS WERE TESTED AND FOUND TO BE OPERABLE: -ANNULAR LIQUID SENSOR(794390-420) TRIGGERED AN AUDIBLE AND VISUAL ALARM WHEN A LEAK WAS SIMULATED. -STP SUMP LIQUID SENSOR(794380-208) TRIGGERED AN AUDIBLE/VISUAL ALARM AND SHUT DOWN THE PUMP WHEN A LEAK WAS SIMULATED. -UNDER DISPENSER CONTAINMENT FLOAT AND CHAIN MECHANISM WAS TESTED WITH WATER, THE FLOAT TRIPPED THE SHEAR VALVE. -FAIL SAFE VERIFIED. -SENSOR OUT VERIFIED. -MECHANICAL LINE LEAK DETECTOR TESTED AT 3.0 GPH AT 10 PSI. -SPILL CONTAINER TESTED HYDROSTATICALLY FOR 60 MINUTES WITHOUT WATER LOSS. THE MONITORING PANEL DISPLAYED AN "ALL [Truncated]
Eval Division: Santa Clara County Environmental Health
Eval Program: UST
Eval Source: CERS

Eval General Type: Compliance Evaluation Inspection
Eval Date: 09-12-2017
Violations Found: No
Eval Type: Routine done by local agency
Eval Notes: On-site to witness the annual monitoring system certification and spill bucket test performed by Mr. David Winkler (certifications current) of Afforda-Test. Annular and sump sensors were tested in water and provided audible and visible alarms at the panel. The sump sensor also provided positive shutdown. Fail safe (sensor out and power out) also caused positive shutdown. The under dispenser containment float and chain operated as required. The VMI mechanical line leak detector was tested at the dispenser and functioned properly. The direct-buried spill bucket was tested with water for one hour with no loss of liquid. The emergency stop was tested and shut down the pump. Reviewed DUSTO Monthly Reports, DUSTO Training records, testing reports and maintenance documentation. Tank and monitoring system information submitted to the California Environmental Reporting System (CERS) on 7/19/2017 is accurate as observed. Permit valid through October 31, [Truncated]
Eval Division: Santa Clara County Environmental Health
Eval Program: UST
Eval Source: CERS

Eval General Type: Compliance Evaluation Inspection

DRAFT

REED AND GRAHAM INC (Continued) **1000182569**

Eval Date: 09-13-2016
Violations Found: No
Eval Type: Routine done by local agency
Eval Notes: On-site to witness the annual monitoring system certification and spill bucket test performed by Mr. Felix Ramirez (certifications current) of Afforda-Test. Annular and sump sensors were tested in water and provided audible and visible alarms at the panel. The sump sensor also provided positive shutdown. Fail safe (sensor out and power out) also caused positive shutdown. The under dispenser containment float and chain operated as required. The VMI mechanical line leak detector was tested at the dispenser and functioned properly. The direct-buried spill bucket was tested with water for one hour with no loss of liquid. The emergency stop was tested and shut down the pump. Reviewed DUSTO Monthly Reports, DUSTO Training records, testing reports and maintenance documentation. Tank and monitoring system information submitted to the California Environmental Reporting System (CERS) on 5/17/2016 is accurate as observed. Permit valid through October 31, [Truncated]
Eval Division: Santa Clara County Environmental Health
Eval Program: UST
Eval Source: CERS

Eval General Type: Compliance Evaluation Inspection
Eval Date: 09-13-2018
Violations Found: No
Eval Type: Routine done by local agency
Eval Notes: On site to witness annual monitoring system certification performed by Edward Stearns of Afforda-Test. Mr. Stearn's certifications were verified and current. 1 tank: Diesel The following components were tested and functioned as required: -1 tank annular sensor -1 sump liquid sensor; positive shutdown was observed -1 under dispenser containment float and chain assembly -1 direct buried spill bucket was hydrostatically tested with 5 gallons of water for 60 minutes -1 mechanical like leak detector was tested at the dispenser -mechanical overfill valve is installed in tank -sensor out & fail safe alarms; positive shutdown was observed Reviewed the site set-up and alarm history tape. DUSTO monthly reports, annual employee training, copies of testing reports and maintenance documentation were reviewed and current. Permit valid through October 31, 2019. Submit a copy of the Monitoring Certification and the Spill Bucket Test report to our office within 30 [Truncated]
Eval Division: Santa Clara County Environmental Health
Eval Program: UST
Eval Source: CERS

Eval General Type: Compliance Evaluation Inspection
Eval Date: 09-13-2019
Violations Found: Yes
Eval Type: Routine done by local agency
Eval Notes: ON SITE WITH ZANE NEMO A CALIFORNIA ICC CERTIFIED TECHNICIAN WITH AFFORDA TEST TO OVERSEE THE MONITORING CERTIFICATION. MR. ZANES CERTIFICATIONS WERE VERIFIED TO BE CURRENT. THE SITE IS A ONE TANK, PRESSURE SYSTEM WITH ONE DISPENSERS. THE FOLLOWING COMPONENTS WERE TESTED AND FOUND TO BE OPERABLE: -LIQUID SUMP SENSORS TRIGGERED AN AUDIBLE, VISUAL ALARM AND SHUT DOWN THE PUMP WHEN A LEAK WAS SIMULATED. -ANNULAR LIQUID SENSOR TRIGGERED AN AUDIBLE AND VISUAL ALARM WHEN A LEAK WAS SIMULATED. -UNDER DISPENSER LIQUID FLOAT

DRAFT

REED AND GRAHAM INC (Continued) **1000182569**

TRIGGERED THE SHEAR VALVE WHEN A LEAK WAS SIMULATED. -SPILL CONTAINMENT WAS TESTED HYDROSTATICALLY FOR 60 MINUTES WITHOUT WATER LOSS. -MECHANICAL LINE LEAK DETECTOR WAS TESTED A 3.0 GPH AT 10 PSI. -SENSOR OUT VERIFIED. -FAIL SAFE VERIFED. DOCUMENT REVIEW: -12 MONTHS OF DUSTO MONTHLY INSPECTIONS -TRAINING -SYSTEM AND ALARM HISTORY PRINT OUT MONITORING PANEL DISPLAYED "ALL FUNCTIONS NORMAL" AT THE END OF THE INSPECTION

Eval Division: Santa Clara County Environmental Health
Eval Program: UST
Eval Source: CERS

Eval General Type: Compliance Evaluation Inspection
Eval Date: 09-25-2013
Violations Found: No
Eval Type: Routine done by local agency
Eval Notes: On-site to witness the annual monitoring system certification and spill bucket test performed by Mr. Felix Ramirez (ICC-UT #5273934-UT expires 12/6/2014, VMI Tester #2517 expires 11/1/2013, and VR Level 4 #B34976 expires 2/13/2014) of Afforda-Test. Site consists of one tank and one dispenser. The tank and sump is monitored by a Veeder-Root TLS-300c. The panel showed "All Functions Normal" on arrival. The UDC is monitored by a float and chain. The annular (VR -420) and sump (VR -208) sensors were tested in water and provided audible and visible alarms. The sump sensor also provided positive shutdown of the turbines. Sensor out and power out (fail safe) triggered positive shutdown of all turbines. The Bravo float and chains functioned properly. Overfill protection is provided in all tanks by a flapper valve in the fill riser. The spill bucket is direct-buried and was hydrostatically tested for one hour with no loss of liquid. Submit a copy of the Monitoring [Truncated]

Eval Division: Santa Clara County Environmental Health
Eval Program: UST
Eval Source: CERS

Eval General Type: Compliance Evaluation Inspection
Eval Date: 09-25-2015
Violations Found: Yes
Eval Type: Routine done by local agency
Eval Notes: On-site to witness the annual monitoring system certification and spill bucket test performed by Mr. Felix Ramirez (certifications current) of Afforda-Test. Annular and sump sensors were tested in water and provided audible and visible alarms at the panel. The sump sensor also provided positive shutdown. Fail safe (sensor out and power out) also caused positive shutdown. The under dispenser containment float and chain operated as required. The VMI mechanical line leak detector was tested at the dispenser and functioned properly. The direct-buried spill bucket was tested with water for one hour with no loss of liquid. The emergency stop was tested and shut down the pump. Reviewed DUSTO Monthly Reports, DUSTO Training records, testing reports and maintenance documentation. Tank and monitoring system information submitted to the California Environmental Reporting System (CERS) on 9/25/2015 is accurate as observed. NOTE: Your secondary containment testing [Truncated]

Eval Division: Santa Clara County Environmental Health
Eval Program: UST
Eval Source: CERS

DRAFT

REED AND GRAHAM INC (Continued) **1000182569**

Eval General Type:	Compliance Evaluation Inspection
Eval Date:	09-26-2014
Violations Found:	Yes
Eval Type:	Routine done by local agency
Eval Notes:	Not reported
Eval Division:	Santa Clara County Environmental Health
Eval Program:	HMRRP
Eval Source:	CERS

Eval General Type:	Compliance Evaluation Inspection
Eval Date:	09-26-2014
Violations Found:	Yes
Eval Type:	Routine done by local agency
Eval Notes:	Conditionally Exempt (Specified Wastestream) unit handles oil and asphalt component-contaminated water from heavy equipment pressure washing. Separation is achieved through gravity settling and flocculation. Sludge is dewatered through gravity filtration and ambient temperature drying and then shipped as hazardous waste. Unit consists of two settling tanks and one flocculation clarifier and a gravity clarifier. NOTE: Facility has current Tiered Permitting information on file. Please submit the Tiered Permitting section on CERS using your documentation as a guide.
Eval Division:	Santa Clara County Environmental Health
Eval Program:	CE
Eval Source:	CERS

Eval General Type:	Compliance Evaluation Inspection
Eval Date:	09-26-2014
Violations Found:	Yes
Eval Type:	Routine done by local agency
Eval Notes:	EPA ID# CAD009203100 is active. Facility generates used oil and organic wastes from maintenance of their asphalt plant operations. Drip collections and unused asphalt components are recycled back into the processes at the plant. An Excluded Recyclable Materials biannual report was submitted 2/28/2014 on CERS.
Eval Division:	Santa Clara County Environmental Health
Eval Program:	HW
Eval Source:	CERS

Eval General Type:	Compliance Evaluation Inspection
Eval Date:	09-26-2014
Violations Found:	Yes
Eval Type:	Routine done by local agency
Eval Notes:	On-site to witness the annual monitoring system certification and spill bucket test performed by Mr. Felix Ramirez of Afforda-Test. Annular and sump sensors were tested in water and provided audible and visible alarms at the panel. The sump sensor also provided positive shutdown. Fail safe (sensor out and power out) also caused positive shutdown. The under dispenser containment float and chain operated as required. The VMI mechanical line leak detector was tested at the dispenser and functioned properly. The direct-buried spill bucket was tested with water for one hour with no loss of liquid. CERS submittal 10/7/2103 accurate as observed. Submit a copy of the Monitoring Certification and Spill Bucket Test reports to HMCD within 30 days and keep a copy on-site for review.
Eval Division:	Santa Clara County Environmental Health
Eval Program:	UST

DRAFT

REED AND GRAHAM INC (Continued) **1000182569**

Eval Source: CERS

Eval General Type: Other/Unknown
Eval Date: 11-28-2018
Violations Found: No
Eval Type: Other, not routine, done by local agency
Eval Notes: On-site to observe UST secondary containment testing. All tests were completed by Service Technician Benjamin Duncan Jr. from Afford-a-Test. Mr. DuncanG s ICC Service Technician, State Tank Tester License and Caldwell tester certifications were verified to be current. Annular Space Test: The diesel tank (Trusco) annular was placed under 10-in of vacuum for 60-minutes with no loss of vacuum; PASS. Piping Sumps and UDC (Diesel): The piping sump (fiberglass, AO Smith) and UDC were filled with water 1-inch over the highest point of the secondary piping penetration. The liquid level was tested with a Caldwell Tester for 30-minutes with no loss of liquid; PASS. Secondary Containment Piping: The diesel secondary containment piping (fiberglass, AO Smith) was pressurized with nitrogen to 3-psig for 60-minutes with no loss of pressure; PASS. Provide a copy of todayG s Secondary Containment Test Report by 12/28/18 and ensure a copy is available on-site for future [Truncated]
Eval Division: Santa Clara County Environmental Health
Eval Program: UST
Eval Source: CERS

Enforcement Action:
Site ID: 147253
Site Name: Reed & Graham, Inc.
Site Address: 690 SUNOL ST
Site City: SAN JOSE
Site Zip: 95126
Enf Action Date: 03-03-2015
Enf Action Type: Notice of Violation (Unified Program)
Enf Action Description: Notice of Violation Issued by the Inspector at the Time of Inspection
Enf Action Notes: Not reported
Enf Action Division: Santa Clara County Environmental Health
Enf Action Program: APSA
Enf Action Source: CERS

Site ID: 147253
Site Name: Reed & Graham, Inc.
Site Address: 690 SUNOL ST
Site City: SAN JOSE
Site Zip: 95126
Enf Action Date: 09-25-2015
Enf Action Type: Notice of Violation (Unified Program)
Enf Action Description: Notice of Violation Issued by the Inspector at the Time of Inspection
Enf Action Notes: Not reported
Enf Action Division: Santa Clara County Environmental Health
Enf Action Program: UST
Enf Action Source: CERS

Site ID: 147253
Site Name: Reed & Graham, Inc.
Site Address: 690 SUNOL ST
Site City: SAN JOSE
Site Zip: 95126

DRAFT

REED AND GRAHAM INC (Continued) **1000182569**

Enf Action Date: 09-26-2014
Enf Action Type: Notice of Violation (Unified Program)
Enf Action Description: Notice of Violation Issued by the Inspector at the Time of Inspection
Enf Action Notes: Not reported
Enf Action Division: Santa Clara County Environmental Health
Enf Action Program: CE
Enf Action Source: CERS

Site ID: 147253
Site Name: Reed & Graham, Inc.
Site Address: 690 SUNOL ST
Site City: SAN JOSE
Site Zip: 95126
Enf Action Date: 09-26-2014
Enf Action Type: Notice of Violation (Unified Program)
Enf Action Description: Notice of Violation Issued by the Inspector at the Time of Inspection
Enf Action Notes: Not reported
Enf Action Division: Santa Clara County Environmental Health
Enf Action Program: HMRRP
Enf Action Source: CERS

Site ID: 147253
Site Name: Reed & Graham, Inc.
Site Address: 690 SUNOL ST
Site City: SAN JOSE
Site Zip: 95126
Enf Action Date: 09-26-2014
Enf Action Type: Notice of Violation (Unified Program)
Enf Action Description: Notice of Violation Issued by the Inspector at the Time of Inspection
Enf Action Notes: Not reported
Enf Action Division: Santa Clara County Environmental Health
Enf Action Program: HW
Enf Action Source: CERS

Site ID: 147253
Site Name: Reed & Graham, Inc.
Site Address: 690 SUNOL ST
Site City: SAN JOSE
Site Zip: 95126
Enf Action Date: 09-26-2014
Enf Action Type: Notice of Violation (Unified Program)
Enf Action Description: Notice of Violation Issued by the Inspector at the Time of Inspection
Enf Action Notes: Not reported
Enf Action Division: Santa Clara County Environmental Health
Enf Action Program: UST
Enf Action Source: CERS

Affiliation:
Affiliation Type Desc: Company Official
Entity Name: Mozammel Haq
Entity Title: Safety Manager
Affiliation Address: Not reported
Affiliation City: Not reported
Affiliation State: Not reported
Affiliation Country: Not reported
Affiliation Zip: 95126
Affiliation Phone: Not reported

DRAFT

REED AND GRAHAM INC (Continued) **1000182569**

Affiliation Type Desc:	Environmental Contact
Entity Name:	Mozammel Haq
Entity Title:	Not reported
Affiliation Address:	690 SUNOL STREET
Affiliation City:	SANJOSE
Affiliation State:	Not reported
Affiliation Country:	Not reported
Affiliation Zip:	Not reported
Affiliation Phone:	Not reported

Affiliation Type Desc:	Technical Contact
Entity Name:	Mozammel Haq
Entity Title:	Not reported
Affiliation Address:	Not reported
Affiliation City:	Not reported
Affiliation State:	Not reported
Affiliation Country:	Not reported
Affiliation Zip:	95126
Affiliation Phone:	4082871400

Affiliation Type Desc:	Environmental Contact
Entity Name:	KIMBERLY G CAMPBELL
Entity Title:	Not reported
Affiliation Address:	690 SUNOL ST
Affiliation City:	SANJOSE
Affiliation State:	CA
Affiliation Country:	Not reported
Affiliation Zip:	Not reported
Affiliation Phone:	Not reported

Affiliation Type Desc:	Facility Mailing Address
Entity Name:	Mailing Address
Entity Title:	Not reported
Affiliation Address:	PO BOX 5940
Affiliation City:	SAN JOSE
Affiliation State:	CA
Affiliation Country:	Not reported
Affiliation Zip:	95150
Affiliation Phone:	Not reported

Affiliation Type Desc:	Operator
Entity Name:	Reed & Graham, Inc.
Entity Title:	Not reported
Affiliation Address:	Not reported
Affiliation City:	Not reported
Affiliation State:	Not reported
Affiliation Country:	Not reported
Affiliation Zip:	Not reported
Affiliation Phone:	(408) 287-1400

Affiliation Type Desc:	Public Contact
Entity Name:	Mozammel Haq
Entity Title:	Not reported
Affiliation Address:	Not reported
Affiliation City:	Not reported
Affiliation State:	Not reported
Affiliation Country:	Not reported

DRAFT

REED AND GRAHAM INC (Continued) **1000182569**

Affiliation Zip:	Not reported
Affiliation Phone:	Not reported
Affiliation Type Desc:	UST PO Name
Entity Name:	REED & AMP GRAHAMNA
Entity Title:	Not reported
Affiliation Address:	690 SUNOL ST
Affiliation City:	SANJOSE
Affiliation State:	Not reported
Affiliation Country:	Not reported
Affiliation Zip:	Not reported
Affiliation Phone:	Not reported
Affiliation Type Desc:	UST Property Owner Name
Entity Name:	Reed & Graham, Inc.
Entity Title:	Not reported
Affiliation Address:	690 Sunol St
Affiliation City:	San Jose
Affiliation State:	CA
Affiliation Country:	United States
Affiliation Zip:	95126
Affiliation Phone:	(408) 287-1400
Affiliation Type Desc:	UST Tank Operator
Entity Name:	Reed & Graham, Inc.
Entity Title:	Not reported
Affiliation Address:	690 Sunol St
Affiliation City:	San Jose
Affiliation State:	CA
Affiliation Country:	United States
Affiliation Zip:	95126
Affiliation Phone:	(408) 287-1400
Affiliation Type Desc:	UST Tank Owner
Entity Name:	Reed & Graham, Inc.
Entity Title:	Not reported
Affiliation Address:	690 Sunol St
Affiliation City:	San Jose
Affiliation State:	CA
Affiliation Country:	United States
Affiliation Zip:	95126
Affiliation Phone:	(408) 287-1400
Affiliation Type Desc:	CUPA District
Entity Name:	Santa Clara County Environmental Health
Entity Title:	Not reported
Affiliation Address:	1555 Berger Drive, Suite 300
Affiliation City:	San Jose
Affiliation State:	CA
Affiliation Country:	Not reported
Affiliation Zip:	95112-2716
Affiliation Phone:	(408) 918-3400
Affiliation Type Desc:	Document Preparer
Entity Name:	Mozammel Haq
Entity Title:	Not reported
Affiliation Address:	Not reported

DRAFT

REED AND GRAHAM INC (Continued) **1000182569**

Affiliation City:	Not reported
Affiliation State:	Not reported
Affiliation Country:	Not reported
Affiliation Zip:	Not reported
Affiliation Phone:	Not reported
Affiliation Type Desc:	Environmental Contact
Entity Name:	Mozammel Haq
Entity Title:	Not reported
Affiliation Address:	690 Sunol Street
Affiliation City:	San Jose
Affiliation State:	CA
Affiliation Country:	Not reported
Affiliation Zip:	95126
Affiliation Phone:	Not reported
Affiliation Type Desc:	Identification Signer
Entity Name:	Rene Rascon
Entity Title:	Safety Manager
Affiliation Address:	Not reported
Affiliation City:	Not reported
Affiliation State:	Not reported
Affiliation Country:	Not reported
Affiliation Zip:	Not reported
Affiliation Phone:	Not reported
Affiliation Type Desc:	Parent Corporation
Entity Name:	Reed & Graham, Inc.
Entity Title:	Not reported
Affiliation Address:	Not reported
Affiliation City:	Not reported
Affiliation State:	Not reported
Affiliation Country:	Not reported
Affiliation Zip:	Not reported
Affiliation Phone:	Not reported
Affiliation Type Desc:	Environmental Contact
Entity Name:	MR MOZAMMEL HAQ
Entity Title:	Not reported
Affiliation Address:	Not reported
Affiliation City:	Not reported
Affiliation State:	Not reported
Affiliation Country:	Not reported
Affiliation Zip:	Not reported
Affiliation Phone:	Not reported
Affiliation Type Desc:	Legal Owner
Entity Name:	Reed & Graham Inc
Entity Title:	Not reported
Affiliation Address:	PO BOX 5940
Affiliation City:	SAN JOSE
Affiliation State:	CA
Affiliation Country:	United States
Affiliation Zip:	95150
Affiliation Phone:	(408) 287-1411
Affiliation Type Desc:	Local Agency Caseworker

DRAFT

REED AND GRAHAM INC (Continued) **1000182569**

Entity Name: UST CASE WRKR SANTA CLARA CNTY LOP
Entity Title: Not reported
Affiliation Address: 1555 BERGER DRIVENA SUITE 300
Affiliation City: SANJOSE
Affiliation State: Not reported
Affiliation Country: Not reported
Affiliation Zip: Not reported
Affiliation Phone: Not reported

Affiliation Type Desc: Onsite Treatment Unit Owner Operator
Entity Name: Mozammel Haq
Entity Title: Not reported
Affiliation Address: Not reported
Affiliation City: Not reported
Affiliation State: Not reported
Affiliation Country: Not reported
Affiliation Zip: Not reported
Affiliation Phone: Not reported

Affiliation Type Desc: Property Owner
Entity Name: Reed & Graham, Inc.
Entity Title: Not reported
Affiliation Address: Not reported
Affiliation City: Not reported
Affiliation State: Not reported
Affiliation Country: United States
Affiliation Zip: Not reported
Affiliation Phone: (408) 287-1400

Affiliation Type Desc: Public Contact
Entity Name: Mozammel Haq
Entity Title: Not reported
Affiliation Address: Not reported
Affiliation City: Not reported
Affiliation State: Not reported
Affiliation Country: Not reported
Affiliation Zip: 95126
Affiliation Phone: 4082871400

Affiliation Type Desc: Regional Board Caseworker
Entity Name: ZSC SAN FRANCISCO BAY RWQCB REGN 2ND
Entity Title: Not reported
Affiliation Address: 1515 CLAY STREETNA SUITE 1400
Affiliation City: OAKLAND
Affiliation State: Not reported
Affiliation Country: Not reported
Affiliation Zip: Not reported
Affiliation Phone: Not reported

Affiliation Type Desc: UST Permit Applicant
Entity Name: Mozammel Haq
Entity Title: Safety Manager
Affiliation Address: Not reported
Affiliation City: Not reported
Affiliation State: Not reported
Affiliation Country: Not reported
Affiliation Zip: Not reported

DRAFT

REED AND GRAHAM INC (Continued) **1000182569**

Affiliation Phone: (408) 287-1400

Name: REED AND GRAHAM
Address: 690 SUNOL ST
City,State,Zip: SAN JOSE, CA 95150
Site ID: 217156
CERS ID: T0608500906
CERS Description: Leaking Underground Storage Tank Cleanup Site

Affiliation:
Affiliation Type Desc: Local Agency Caseworker
Entity Name: UST CASE WORKER - SANTA CLARA COUNTY LOP
Entity Title: Not reported
Affiliation Address: 1555 Berger Drive, Suite 300
Affiliation City: SAN JOSE
Affiliation State: CA
Affiliation Country: Not reported
Affiliation Zip: Not reported
Affiliation Phone: 4089183400

Affiliation Type Desc: Regional Board Caseworker
Entity Name: Regional Water Board - SAN FRANCISCO BAY RWQCB (REGION 2)
Entity Title: Not reported
Affiliation Address: 1515 CLAY ST SUITE 1400
Affiliation City: OAKLAND
Affiliation State: CA
Affiliation Country: Not reported
Affiliation Zip: Not reported
Affiliation Phone: Not reported

Name: REED GRAHAM INC
Address: 690 SUNOL ST
City,State,Zip: SAN JOSE, CA 95126
Site ID: 540607
CERS ID: 252267
CERS Description: Industrial Facility Storm Water

Violations:
Site ID: 540607
Site Name: Reed Graham Inc
Violation Date: 01-08-2000
Citation: 2014-0057-DWQ - Industrial General Permit
Violation Description: SW - Deficient BMP Implementation
Violation Notes: None in SWIM
Violation Division: Water Boards
Violation Program: INDSTW
Violation Source: SMARTS

Enforcement Action:
Site ID: 540607
Site Name: Reed Graham Inc
Site Address: 690 SUNOL ST
Site City: SAN JOSE
Site Zip: 95126
Enf Action Date: 01-08-2000
Enf Action Type: Notice to Comply

DRAFT

REED AND GRAHAM INC (Continued) **1000182569**

Enf Action Description: Notice to Comply
Enf Action Notes: N/A
Enf Action Division: Water Boards
Enf Action Program: INDSTW
Enf Action Source: SMARTS

Affiliation:
Affiliation Type Desc: Owner/Operator
Entity Name: Reed Graham Inc
Entity Title: Operator
Affiliation Address: 690 Sunol St
Affiliation City: San Jose
Affiliation State: CA
Affiliation Country: Not reported
Affiliation Zip: 95126
Affiliation Phone: Not reported

Name: REED & GRAHAM, INC.
Address: 690 SUNOL ST
City,State,Zip: SAN JOSE, CA 95126
Site ID: 147253
CERS ID: 10093729
CERS Description: Chemical Storage Facilities

Violations:
Site ID: 147253
Site Name: Reed & Graham, Inc.
Violation Date: 03-03-2015
Citation: HSC 6.67 25270.4.5(a) - California Health and Safety Code, Chapter 6.67, Section(s) 25270.4.5(a)
Violation Description: Failure to designate a person accountable for discharge prevention and who reports to facility management.
Violation Notes: Returned to compliance on 03/31/2015. DESIGNATE BY " NAME" THE CURRENT EMPLOYEE WHO IS ACCOUNTABLE FOR DISCHARGE PREVENTION. NOT BY TITLE.
Violation Division: Santa Clara County Environmental Health
Violation Program: APSA
Violation Source: CERS

Site ID: 147253
Site Name: Reed & Graham, Inc.
Violation Date: 09-25-2015
Citation: HSC 6.75 25299.30-25299.34 - California Health and Safety Code, Chapter 6.75, Section(s) 25299.30-25299.34
Violation Description: Failure to submit and maintain complete and current Certification of Financial Responsibility or other mechanism of financial assurance.
Violation Notes: Returned to compliance on 09/25/2015. _____ Facility did not update CERS with current Certification of Financial Responsibility (CFR) covering the updated insurance policy coverage dates (5/1/2015-2016). You do not need to wait for the insurance paperwork to return to update the CFR on CERS. Update the CFR with the new policy dates and upload to CERS within 30 days of signing the new policy. Updated CFR uploaded to CERS today. No further corrective actions required. _____
Violation Division: Santa Clara County Environmental Health

DRAFT

REED AND GRAHAM INC (Continued) **1000182569**

Violation Program: UST
Violation Source: CERS

Site ID: 147253
Site Name: Reed & Graham, Inc.
Violation Date: 09-26-2014
Citation: 40 CFR 1 262.34(d)(5)(iii) - U.S. Code of Federal Regulations, Title 40, Chapter 1, Section(s) 262.34(d)(5)(iii)
Violation Description: Failure to ensure employees are familiar with the handling and compliance of hazardous waste regulations and emergency response.
Violation Notes: Returned to compliance on 10/17/2014.

Facility is not training employees in site-specific hazardous waste roles and procedures. Train employees handling hazardous waste in site-specific procedures for normal and emergency operations.

Violation Division: Santa Clara County Environmental Health
Violation Program: HW
Violation Source: CERS

Site ID: 147253
Site Name: Reed & Graham, Inc.
Violation Date: 09-13-2019
Citation: 23 CCR 16 2711(a)(8) - California Code of Regulations, Title 23, Chapter 16, Section(s) 2711(a)(8)
Violation Description: Failure to submit or maintain a current facility plot plan.
Violation Notes: Returned to compliance on 09/23/2019. THE CURRENT MONITORING SITE MAP DOES NOT ILLUSTRATE THE GENERAL PIPE LAYOUT.
Violation Division: Santa Clara County Environmental Health
Violation Program: UST
Violation Source: CERS

Site ID: 147253
Site Name: Reed & Graham, Inc.
Violation Date: 03-03-2015
Citation: HSC 6.67 25270.4.5(a) - California Health and Safety Code, Chapter 6.67, Section(s) 25270.4.5(a)
Violation Description: Failure to comply with all of the following requirements: 1. Failure to conduct inspections and tests in accordance with written procedures that you or a certifying engineer have developed for the facility. 2. Failure to sign written procedures and/or a record of inspections and/or customary business records by the appropriate supervisor or inspector. 3. Failure to keep written procedures and/or a record of inspections and/or customary business records with the plan. AND 4. Failure to maintain written procedures and/or a record of inspections and/or customary business records for three years.
Violation Notes: Returned to compliance on 03/31/2015. THE FACILITY WAS NOT USING THE INSPECTIONS FORMS IN THE SPCC PLAN TO DOCUMENT MONTHLY INSPECTIONS. THE FORM USED TO DOCUMENT DAILY INSPECTIONS WAS FOR A CONTAINER (I.E. DRUM) STORAGE AREA AND NOT FOR ABOVE GROUND TANKS AND RELATED TANK EQUIPMENT SUCH AS PIPES, VISUAL MONITORING DEVICES, VALVES, FLANGES, DIKES, HOSES AND HOSES. REMOVE OUTDATED FORMS AND UPDATE FORMS AND USE A APPROPRIATE FORM TO DOCUMENT TANK INSPECTIONS. SUCH TANK INSPECTION FORMS CAN BE FOUND ON THE INTERNET.
Violation Division: Santa Clara County Environmental Health
Violation Program: APSA
Violation Source: CERS

DRAFT

REED AND GRAHAM INC (Continued) **1000182569**

Site ID:	147253
Site Name:	Reed & Graham, Inc.
Violation Date:	03-03-2015
Citation:	HSC 6.67 25270.4.5(a) - California Health and Safety Code, Chapter 6.67, Section(s) 25270.4.5(a)
Violation Description:	Failure to schedule and conduct spill prevention briefings at least once a year.
Violation Notes:	Returned to compliance on 03/31/2015. FACILITY DID NOT PROVIDE ANNUAL BRIEFING TO OIL HANDLING PERSONNEL. PROVIDE ANNUAL REFRESHER BRIEFINGS TO OIL HANDLING PERSONNEL RELEVANT TO THE SPCC PLAN.
Violation Division:	Santa Clara County Environmental Health
Violation Program:	APSA
Violation Source:	CERS

Site ID:	147253
Site Name:	Reed & Graham, Inc.
Violation Date:	09-13-2019
Citation:	HSC 6.75 25299.30-25299.34 - California Health and Safety Code, Chapter 6.75, Section(s) 25299.30-25299.34
Violation Description:	Failure to submit and maintain complete and current Certification of Financial Responsibility or other mechanism of financial assurance.
Violation Notes:	Returned to compliance on 09/23/2019. CORRECT THE FOLLOWING DISCREPANCIES FOR THE MOST CURRENT FINANCIAL RESPONSIBLITY: -FILL OUT SECTION B- LEFT BLANK -CORRECT SECTION C (COVERAGE) TO STATE THE REQUIRED WORDING- 2 MILLION PER OCCURENCE & 4 MILLION FOR ANNUAL AGGREGATE -CORRECT SECTION C (MECHANISM TYPE) TO STATE- INSURANCE
Violation Division:	Santa Clara County Environmental Health
Violation Program:	UST
Violation Source:	CERS

Site ID:	147253
Site Name:	Reed & Graham, Inc.
Violation Date:	09-04-2020
Citation:	23 CCR 16 2711(a)(8) - California Code of Regulations, Title 23, Chapter 16, Section(s) 2711(a)(8)
Violation Description:	Failure to submit or maintain a current facility plot plan.
Violation Notes:	Returned to compliance on 09/14/2020. CURRENT SITE MAP ON CERS DOES NOT ILLUSTRATE FLOAT AND CHAIN MECHANISM IN THE UNDER DISPENSER CONTAINMENT. UPDATE MAP AND RE-SUBMIT TO CERS.
Violation Division:	Santa Clara County Environmental Health
Violation Program:	UST
Violation Source:	CERS

Site ID:	147253
Site Name:	Reed & Graham, Inc.
Violation Date:	09-26-2014
Citation:	22 CCR 12 66262.34(f) - California Code of Regulations, Title 22, Chapter 12, Section(s) 66262.34(f)
Violation Description:	Failure to properly label hazardous waste accumulation containers with the following requirements: "Hazardous Waste", name and address of the generator, physical and chemical characteristics of the Hazardous Waste, and starting accumulation date.
Violation Notes:	Returned to compliance on 10/17/2014.

Facility did not properly mark all hazardous waste containers (1x55 gallon drum of absorbent and other asphalt debris: no marking, Used oil tank: physical state and hazard characteristic- Corrected in

DRAFT

REED AND GRAHAM INC (Continued) **1000182569**

Vehicle Maintenance; 1 quart container: no marking in The Asphalt Lab; Used oil 55 gallon drum and paint related waste: physical state and hazard characteristic- Corrected in the emulsion plant storage area). Properly mark all hazardous waste containers when waste is first accumulated.

Violation Division: Santa Clara County Environmental Health
Violation Program: HW
Violation Source: CERS

Site ID: 147253
Site Name: Reed & Graham, Inc.
Violation Date: 09-13-2019
Citation: HSC 6.7 25284, 25286 - California Health and Safety Code, Chapter 6.7, Section(s) 25284, 25286
Violation Description: Failure to submit a complete and accurate application for a permit to operate a UST, or for renewal of the permit.
Violation Notes: Returned to compliance on 09/23/2019. CERS TANK INFORMATION IS MISSING THE DATE THE UST TANK SYSTEM WAS INSTALLED.
Violation Division: Santa Clara County Environmental Health
Violation Program: UST
Violation Source: CERS

Site ID: 147253
Site Name: Reed & Graham, Inc.
Violation Date: 09-26-2014
Citation: HSC 6.5 Multiple Sections - California Health and Safety Code, Chapter 6.5, Section(s) Multiple Sections
Violation Description: Haz Waste Generator Program - Operations/Maintenance - General
Violation Notes: Returned to compliance on 10/17/2014.

Facility did not mark 14 empty 55 gallon drums with the date they were emptied. Properly mark the empty drums with the date emptied and ensure all empty containers are properly marked when emptied.

Violation Division: Santa Clara County Environmental Health
Violation Program: HW
Violation Source: CERS

Site ID: 147253
Site Name: Reed & Graham, Inc.
Violation Date: 09-26-2014
Citation: HSC 6.95 25508.1(a)-(e) - California Health and Safety Code, Chapter 6.95, Section(s) 25508.1(a)-(e)
Violation Description: Failure to electronically update business plan within 30 days of any one of the following events: A 100 percent or more increase in the quantity of a previously disclosed material. Any handling of a previously undisclosed hazardous materials at or above reportable quantities. A change of business address, business ownership, or business name.
Violation Notes: Returned to compliance on 10/17/2014.

The facility did not report various chemicals (latex in 260 gallon totes, Gator-Aid Crack filler in 5 gallon buckets on pallets, solid asphalt sealants on pallets) stored in the covered storage near the Emulsion Plant Storage Warehouse; in the Emulsion Plant Storage Warehouse: 12.5% Sodium Hypochlorite solution (4x 55 gallons), latex in totes,

DRAFT

REED AND GRAHAM INC (Continued) **1000182569**

Indolin AA86 in totes, Indolin CC (solid) on pallets; 8x 9 gallon forklift cylinders of propane in the tire room. Other materials (oxygen, acetylene) are noted as stored in locations such as "Hot Mix Asphalt Plant" but are actually closer to the "Spirit Shop". Update the online inventory with all additional hazardous materials storage (including products for sale) and ensure the location information is specific enough to be able to locate the materials when referencing the included map by either using the names of the building/areas or the grid [Truncated]

Violation Division: Santa Clara County Environmental Health
Violation Program: HMRRP
Violation Source: CERS

Site ID: 147253
Site Name: Reed & Graham, Inc.
Violation Date: 03-03-2015
Citation: HSC 6.67 25270.4.5(a) - California Health and Safety Code, Chapter 6.67, Section(s) 25270.4.5(a)
Violation Description: Failure to provide training regarding: 1. The operation and maintenance of equipment to prevent discharges. 2. Discharge procedure protocols. 3. Applicable pollution control laws, rules, and regulations. 4. General facility operations. AND 5. The contents of the SPCC Plan.
Violation Notes: Returned to compliance on 03/31/2015. OIL HANDLING PERSONNEL HAVE NOT RECEIVED SPECIFIC SPCC TRAINING. PROVIDE EMPLOYEE TRAINING SPECIFICALLY TO THE SPCC PLAN RELEVANT TO EMERGENCY PROCEDURES TO BE FOLLOWED IN THE EVENT OF A RELEASE OR EMERGENCY.
Violation Division: Santa Clara County Environmental Health
Violation Program: APSA
Violation Source: CERS

Site ID: 147253
Site Name: Reed & Graham, Inc.
Violation Date: 09-26-2014
Citation: HSC 6.75 25299.30-25299.34 - California Health and Safety Code, Chapter 6.75, Section(s) 25299.30-25299.34
Violation Description: Failure to submit and maintain complete and current Certification of Financial Responsibility or other mechanism of financial assurance.
Violation Notes: Returned to compliance on 10/17/2014.

Facility did not update CERS with a new CFR reflecting the updated coverage dates on their insurance policy. Observed email documentation of current coverage from insurance provider. Submit a CFR with the current information to CERS and ensure the CFR is updated and submitted to CERS with each new insurance policy term.

Violation Division: Santa Clara County Environmental Health
Violation Program: UST
Violation Source: CERS

Site ID: 147253
Site Name: Reed & Graham, Inc.
Violation Date: 03-03-2015
Citation: HSC 6.67 25270.4.5(a) - California Health and Safety Code, Chapter 6.67, Section(s) 25270.4.5(a)
Violation Description: Failure to have a professional engineer certify and review the SPCC Plan.

DRAFT

REED AND GRAHAM INC (Continued) **1000182569**

Violation Notes: Returned to compliance on 03/31/2015. THE CURRENT SPCC PLAN DATED DECEMBER 11, 2012 HAS NOT BEEN REVIEWED AND SIGNED BY A PROFESSIONAL ENGINEER. HAVE A PROFESSIONAL ENGINEER REVIEW, APPROVE AND SIGN THE SPCC PLAN.
Violation Division: Santa Clara County Environmental Health
Violation Program: APSA
Violation Source: CERS

Site ID: 147253
Site Name: Reed & Graham, Inc.
Violation Date: 09-26-2014
Citation: 22 CCR 16 66266.130 - California Code of Regulations, Title 22, Chapter 16, Section(s) 66266.130
Violation Description: Failure to properly handle, manage, label, and recycle used oil and fuel filters.
Violation Notes: Returned to compliance on 09/26/2014.
Used Oil filter 55 gallon drum was not properly marked. Drum was properly marked during the inspection. No further corrective actions required.

Violation Division: Santa Clara County Environmental Health
Violation Program: HW
Violation Source: CERS

Site ID: 147253
Site Name: Reed & Graham, Inc.
Violation Date: 09-26-2014
Citation: 22 CCR 23 66273.31(a) - California Code of Regulations, Title 22, Chapter 23, Section(s) 66273.31(a)
Violation Description: Failure of the universal waste handler to transfer universal waste to the appropriate designation facility.
Violation Notes: Returned to compliance on 09/26/2014.
Two aerosol containers of GM 100 were observed in the absorbent waste in Vehicle Maintenance and one aerosol can of Orange clean was observed in the trash at the Waste Water Treatment area. Facility has a 55 gallon drum specifically for Universal Waste aerosol cans. The aerosol containers were removed from the trash/waste container and placed in the Universal Waste drum during the inspection. No further corrective actions required.

Violation Division: Santa Clara County Environmental Health
Violation Program: HW
Violation Source: CERS

Site ID: 147253
Site Name: Reed & Graham, Inc.
Violation Date: 09-26-2014
Citation: HSC 6.5 25201.5(d)(6) - California Health and Safety Code, Chapter 6.5, Section(s) 25201.5(d)(6)
Violation Description: Failure of the generator to prepare and maintain onsite, for a period of three years, the following: (1) compliance records of all pretreatment and discharge records to the POTW; (2) records of the dates, concentrations, amounts, and types of waste treated; and (3) operating instructions.
Violation Notes: Returned to compliance on 10/17/2014.

DRAFT

REED AND GRAHAM INC (Continued) **1000182569**

Facility does not have a written operating procedure for the waste treatment system available for review. Prepare an operating procedure for the system used on site and have it available for review.

Violation Division: Santa Clara County Environmental Health
Violation Program: CE
Violation Source: CERS

Site ID: 147253
Site Name: Reed & Graham, Inc.
Violation Date: 09-26-2014
Citation: HSC 6.5 Multiple Sections - California Health and Safety Code, Chapter 6.5, Section(s) Multiple Sections
Violation Description: Haz Waste Generator Program - Operations/Maintenance - General
Violation Notes: Returned to compliance on 10/17/2014.

Asphaltic materials drained from truck filters to 1x 55 gallon drum outside Vehicle Maintenance and 24x 5 gallon buckets of emulsion testing waste at the Emulsion QC Lab were not marked. Properly mark the containers and ensure they are properly marked when waste is first added to the container. The facility had Excluded Recyclable Materials labels available.

Violation Division: Santa Clara County Environmental Health
Violation Program: HW
Violation Source: CERS

Site ID: 147253
Site Name: Reed & Graham, Inc.
Violation Date: 03-03-2015
Citation: HSC 6.67 25270.4.5(a) - California Health and Safety Code, Chapter 6.67, Section(s) 25270.4.5(a)
Violation Description: Failure to adequately describe the physical layout of the facility, or no description of the physical layout of the facility included within the SPCC plan.
Violation Notes: Returned to compliance on 03/31/2015. IN THE AGENCY REPORTING SECTION IN THE EVENT OF A RELEASE ADD THE SANTA CLARA COUNTY DEPARTMENT OF ENVIRONMENTAL HEALTH CUPA WHO CAN BE REACHED AT 408-918-3400.
Violation Division: Santa Clara County Environmental Health
Violation Program: APSA
Violation Source: CERS

Site ID: 147253
Site Name: Reed & Graham, Inc.
Violation Date: 03-03-2015
Citation: HSC 6.67 25270.4.5(a) - California Health and Safety Code, Chapter 6.67, Section(s) 25270.4.5(a)
Violation Description: Failure to obtain facility management approval to fully implement the SPCC Plan.
Violation Notes: Returned to compliance on 03/31/2015. THE CURRENT SPCC PLAN DATED DECEMBER 11, 2012 WAS NOT REVIEWED AND APPROVED BY CURRENT MANAGEMENT. HAVE SENIOR MANAGEMENT REVIEW AND APPROVE PLAN.
Violation Division: Santa Clara County Environmental Health
Violation Program: APSA
Violation Source: CERS

DRAFT

REED AND GRAHAM INC (Continued) **1000182569**

Evaluation:

Eval General Type:	Compliance Evaluation Inspection
Eval Date:	03-03-2015
Violations Found:	Yes
Eval Type:	Routine done by local agency
Eval Notes:	A ABOVEGROUND PETROLEUM STORAGE ACT INSPECTION WAS CONDUCTED AT THE ABOVE FACILITY. A FACILITY WALK THROUGH WAS CONDUCTED ALONG WITH A PAPERWORK REVIEW OF THE SPCC PLAN AND ASSOCIATED INSPECTION PAPERWORK AND TRAINING RECORDS. DURING THE REVIEW OF THE SPILL PREVENTION CONTROL AND COUNTERMEASURES PLAN IS WAS DISCOVERED THE CURRENT PLAN DATED DECEMBER 11, 2012 WAS NOT REVIEWED AND SIGNED OFF BY A PROFESSIONAL ENGINEER AND WAS NOT REVIEWED BY "CURRENT" SENIOR MANAGEMENT AS REQUIRED BY 40 CFR 112.5(c), 40 CFR 112.3(d) and 40 CFR 112.7. THE LAST PROFESSIONAL ENGINEER THAT SIGNED OFF THE THE SPCC PLAN WAS A MR. JAMES BOARER ON NOVEMBER 18, 2003. TWO INSPECTION FORMS IN THE SPCC PLAN DATED DECEMBER 11, 2012 WERE NOT BEING USED TO DOCUMENT MONTHLY INSPECTIONS AS STATED IN THE SPCC PLAN. THE FORM USED TO DOCUMENT DAILY INSPECTIONS FOR ASPHALT TANK FARM WAS AN INSPECTION FORM USED DOCUMENT CONTAINER (I.E DRUM) INSPECTIONS " NOT ABOVE GROUND TANK INSPECTIONS". THE FORM USED TO [Truncated]
Eval Division:	Santa Clara County Environmental Health
Eval Program:	APSA
Eval Source:	CERS

Eval General Type:	Compliance Evaluation Inspection
Eval Date:	03-14-2018
Violations Found:	No
Eval Type:	Routine done by local agency
Eval Notes:	On site with Mr. Mozammel Haq, Safety Manager and Tony Solorio, Maintenance Supervisor for Reed & Graham, Inc. for a routine inspection of the Conditionally Exempt (Specified Wastestream) unit that handles oil and asphalt component-contaminated water from truck and heavy equipment pressure washing. Separation is achieved through gravity settling and flocculation. Sludge is dewatered through gravity filtration and ambient temperature drying and then shipped as hazardous waste. Water is discharged to San Jose sanitary sewer. Unit consists of two settling tanks, one flocculation clarifier and a gravity clarifier. Cleaning of equipment and trucks has reduced in recent years due to economic environment and changes in equipment/truck numbers. Treatment system access is controlled to only the maintenance employees that are trained and operate the system and the Safety Manager. Reviewed operating and inspection procedures, operating and inspection logs, and SJ-SC Water [Truncated]
Eval Division:	Santa Clara County Environmental Health
Eval Program:	CE
Eval Source:	CERS

Eval General Type:	Compliance Evaluation Inspection
Eval Date:	04-26-2018
Violations Found:	No
Eval Type:	Routine done by local agency
Eval Notes:	Inspection began on 4/20/2018 with facility walk through and document review and concluded today with report delivery. Also present during the walk through were Ruben Williams, Senior Hazardous Materials Specialist and Jonathan Blazo, Hazardous Materials Specialist II from HMCD. Facility is a hot mix asphalt and emulsion production facility. EPA ID# CAD009203100 is active. Recycling report submitted 4/13/2018

DRAFT

REED AND GRAHAM INC (Continued) **1000182569**

and reviewed. Facility recycles asphalt emulsions captured from drip pans and other working containers throughout the facility by returning it to the production process. Hazardous waste (used oil, used oil fliters etc.) is also generated from the maintenance of vehicles and equipment on site. Reviewed manifests and training records. Container and tank area inspections are being done at the proper intervals. Emergency procedures posted and emergency equipment available and properly maintained.

Eval Division: Santa Clara County Environmental Health
Eval Program: HW
Eval Source: CERS

Eval General Type: Compliance Evaluation Inspection
Eval Date: 04-26-2018
Violations Found: No
Eval Type: Routine done by local agency
Eval Notes: Inspection began on 4/20/2018 with facility walk through and document review and concluded today with report delivery. Also present during the walk through were Ruben Williams, Senior Hazardous Materials Specialist and Jonathan Blazo, Hazardous Materials Specialist II from HMCD. Facility is a hot mix asphalt and emulsion production facility. Operator is property owner. CERS submittal on 4/13/2018 is generally accurate as observed. Submittal was updated with the new hazard classifications as recently required and submitted during the inspection. Facility has submitted at least annually for the past 3 years. Training documentation reviewed.

Eval Division: Santa Clara County Environmental Health
Eval Program: HMRRP
Eval Source: CERS

Eval General Type: Compliance Evaluation Inspection
Eval Date: 05-04-2018
Violations Found: No
Eval Type: Routine done by local agency
Eval Notes: A ABOVEGROUND PETROLEUM STORAGE ACT (APSA) INSPECTION WAS CONDUCTED WITH MR. MOZAMMEL HAQ-SAFETY MANAGER WITH REED AND GRAHAM INC. AND HAZARDOUS MATERIALS SPECIALISTS JONATHON BLAZO AND MATTHEW BURGE WITH SANTA CLARA COUNTY DEPARTMENT OF ENVIRONMENTAL HEALTH HAZARDOUS MATERIALS COMPLIANCE DIVISION. THE INSPECTION WAS CONDUCTED ON APRIL 20, 2018 AND THE NOTICE OF INSPECTION REPORT WAS ISSUED ON MAY 4, 2018. A FACILITY WALK-THROUGH WAS CONDUCTED OF ALL PETROLEUM STORAGE AREAS WHICH INCLUDED BULK STORAGE TANKS AND PETROLEUM CONTAINER STORAGE AREAS. DURING THE WALK-THROUGH NO VIOLATIONS OF THE ABOVEGROUND PETROLEUM STORAGE ACT WERE OBSERVED. ALL PETROLEUM STORAGE AREAS HAD ADEQUATE SECONDARY CONTAINMENT AND THE CONTAINMENT AREAS WERE FREE OF LEAKS AND SPILLS. ALL BULK PETROLEUM STORAGE TANKS HAD OVERFILL PREVENTION DEVICES AND WRITTEN PROCEDURES TO PREVENT DISCHARGES WHILE FILLING PETROLEUM BULK STORAGE TANKS. THE FOLLOWING DOCUMENTS WERE REVIEWED DURING THE THE [Truncated]

Eval Division: Santa Clara County Environmental Health
Eval Program: APSA
Eval Source: CERS

Eval General Type: Compliance Evaluation Inspection
Eval Date: 09-04-2020
Violations Found: Yes
Eval Type: Routine done by local agency

DRAFT

REED AND GRAHAM INC (Continued) **1000182569**

Eval Notes: ON SITE WITH EDWARD STEARN A CALIFORNIA CERTIFIED TECHNICIAN WITH AFFORDA-TEST TO WITNESS THE MONITORING CERTIFICATION. MR. STEARN'S CERTIFICATIONS WERE VERIFIED TO BE CURRENT, ICC (EXP: 11/9/2020), VEEDER-ROOT (EXP:8/19/2021) AND OPW (EXP:3/12/2022). THE UNDERGROUND STORAGE TANK IS COMPRISED OF ONE DIESEL TANK WITH FOUR UNDER DISPENSER CONTAINMENTS. THE FOLLOWING COMPONENTS WERE TESTED AND FOUND TO BE OPERABLE: -ANNULAR LIQUID SENSOR(794390-420) TRIGGERED AN AUDIBLE AND VISUAL ALARM WHEN A LEAK WAS SIMULATED. -STP SUMP LIQUID SENSOR(794380-208) TRIGGERED AN AUDIBLE/VISUAL ALARM AND SHUT DOWN THE PUMP WHEN A LEAK WAS SIMULATED. -UNDER DISPENSER CONTAINMENT FLOAT AND CHAIN MECHANISM WAS TESTED WITH WATER, THE FLOAT TRIPPED THE SHEAR VALVE. -FAIL SAFE VERIFIED. -SENSOR OUT VERIFIED. -MECHANICAL LINE LEAK DETECTOR TESTED AT 3.0 GPH AT 10 PSI. -SPILL CONTAINER TESTED HYDROSTATICALLY FOR 60 MINUTES WITHOUT WATER LOSS. THE MONITORING PANEL DISPLAYED AN "ALL [Truncated]
Eval Division: Santa Clara County Environmental Health
Eval Program: UST
Eval Source: CERS

Eval General Type: Compliance Evaluation Inspection
Eval Date: 09-12-2017
Violations Found: No
Eval Type: Routine done by local agency
Eval Notes: On-site to witness the annual monitoring system certification and spill bucket test performed by Mr. David Winkler (certifications current) of Afforda-Test. Annular and sump sensors were tested in water and provided audible and visible alarms at the panel. The sump sensor also provided positive shutdown. Fail safe (sensor out and power out) also caused positive shutdown. The under dispenser containment float and chain operated as required. The VMI mechanical line leak detector was tested at the dispenser and functioned properly. The direct-buried spill bucket was tested with water for one hour with no loss of liquid. The emergency stop was tested and shut down the pump. Reviewed DUSTO Monthly Reports, DUSTO Training records, testing reports and maintenance documentation. Tank and monitoring system information submitted to the California Environmental Reporting System (CERS) on 7/19/2017 is accurate as observed. Permit valid through October 31, [Truncated]
Eval Division: Santa Clara County Environmental Health
Eval Program: UST
Eval Source: CERS

Eval General Type: Compliance Evaluation Inspection
Eval Date: 09-13-2016
Violations Found: No
Eval Type: Routine done by local agency
Eval Notes: On-site to witness the annual monitoring system certification and spill bucket test performed by Mr. Felix Ramirez (certifications current) of Afforda-Test. Annular and sump sensors were tested in water and provided audible and visible alarms at the panel. The sump sensor also provided positive shutdown. Fail safe (sensor out and power out) also caused positive shutdown. The under dispenser containment float and chain operated as required. The VMI mechanical line leak detector was tested at the dispenser and functioned properly. The direct-buried spill bucket was tested with water for one hour with no loss of liquid. The emergency stop was tested and shut down the pump. Reviewed DUSTO Monthly Reports, DUSTO Training records,

DRAFT

REED AND GRAHAM INC (Continued) **1000182569**

testing reports and maintenance documentation. Tank and monitoring system information submitted to the California Environmental Reporting System (CERS) on 5/17/2016 is accurate as observed. Permit valid through October 31, [Truncated]

Eval Division: Santa Clara County Environmental Health
Eval Program: UST
Eval Source: CERS

Eval General Type: Compliance Evaluation Inspection
Eval Date: 09-13-2018
Violations Found: No
Eval Type: Routine done by local agency
Eval Notes: On site to witness annual monitoring system certification performed by Edward Stearns of Afforda-Test. Mr. Stearn's certifications were verified and current. 1 tank: Diesel The following components were tested and functioned as required: -1 tank annular sensor -1 sump liquid sensor; positive shutdown was observed -1 under dispenser containment float and chain assembly -1 direct buried spill bucket was hydrostatically tested with 5 gallons of water for 60 minutes -1 mechanical like leak detector was tested at the dispenser -mechanical overfiil valve is installed in tank -sensor out & fail safe alarms; positive shutdown was observed Reviewed the site set-up and alarm history tape. DUSTO monthly reports, annual employee training, copies of testing reports and maintenance documentation were reviewed and current. Permit valid through October 31, 2019. Submit a copy of the Monitoring Certification and the Spill Bucket Test report to our office within 30 [Truncated]

Eval Division: Santa Clara County Environmental Health
Eval Program: UST
Eval Source: CERS

Eval General Type: Compliance Evaluation Inspection
Eval Date: 09-13-2019
Violations Found: Yes
Eval Type: Routine done by local agency
Eval Notes: ON SITE WITH ZANE NEMO A CALIFORNIA ICC CERTIFIED TECHNICIAN WITH AFFORDA TEST TO OVERSEE THE MONITORING CERTIFICATION. MR. ZANES CERTIFICATIONS WERE VERIFIED TO BE CURRENT. THE SITE IS A ONE TANK, PRESSURE SYSTEM WITH ONE DISPENSERS. THE FOLLOWING COMPONENTS WERE TESTED AND FOUND TO BE OPERABLE: -LIQUID SUMP SENSORS TRIGGERED AN AUDIBLE, VISUAL ALARM AND SHUT DOWN THE PUMP WHEN A LEAK WAS SIMULATED. -ANNULAR LIQUID SENSOR TRIGGERED AN AUDIBLE AND VISUAL ALARM WHEN A LEAK WAS SIMULATED. -UNDER DISPENSER LIQUID FLOAT TRIGGERED THE SHEAR VALVE WHEN A LEAK WAS SIMULATED. -SPILL CONTAINMENT WAS TESTED HYDROSTATICALLY FOR 60 MINUTES WITHOUT WATER LOSS. -MECHANICAL LINE LEAK DETECTOR WAS TESTED A 3.0 GPH AT 10 PSI. -SENSOR OUT VERIFIED. -FAIL SAFE VERIFED. DOCUMENT REVIEW: -12 MONTHS OF DUSTO MONTHLY INSPECTIONS -TRAINING -SYSTEM AND ALARM HISTORY PRINT OUT MONITORING PANEL DISPLAYED "ALL FUNCTIONS NORMAL" AT THE END OF THE INSPECTION

Eval Division: Santa Clara County Environmental Health
Eval Program: UST
Eval Source: CERS

Eval General Type: Compliance Evaluation Inspection
Eval Date: 09-25-2013
Violations Found: No

DRAFT

REED AND GRAHAM INC (Continued) **1000182569**

Eval Type:	Routine done by local agency
Eval Notes:	On-site to witness the annual monitoring system certification and spill bucket test performed by Mr. Felix Ramirez (ICC-UT #5273934-UT expires 12/6/2014, VMI Tester #2517 expires 11/1/2013, and VR Level 4 #B34976 expires 2/13/2014) of Afforda-Test. Site consists of one tank and one dispenser. The tank and sump is monitored by a Veeder-Root TLS-300c. The panel showed "All Functions Normal" on arrival. The UDC is monitored by a float and chain. The annular (VR -420) and sump (VR -208) sensors were tested in water and provided audible and visible alarms. The sump sensor also provided positive shutdown of the turbines. Sensor out and power out (fail safe) triggered positive shutdown of all turbines. The Bravo float and chains functioned properly. Overfill protection is provided in all tanks by a flapper valve in the fill riser. The spill bucket is direct-buried and was hydrostatically tested for one hour with no loss of liquid. Submit a copy of the Monitoring [Truncated]
Eval Division:	Santa Clara County Environmental Health
Eval Program:	UST
Eval Source:	CERS
Eval General Type:	Compliance Evaluation Inspection
Eval Date:	09-25-2015
Violations Found:	Yes
Eval Type:	Routine done by local agency
Eval Notes:	On-site to witness the annual monitoring system certification and spill bucket test performed by Mr. Felix Ramirez (certifications current) of Afforda-Test. Annular and sump sensors were tested in water and provided audible and visible alarms at the panel. The sump sensor also provided positive shutdown. Fail safe (sensor out and power out) also caused positive shutdown. The under dispenser containment float and chain operated as required. The VMI mechanical line leak detector was tested at the dispenser and functioned properly. The direct-buried spill bucket was tested with water for one hour with no loss of liquid. The emergency stop was tested and shut down the pump. Reviewed DUSTO Monthly Reports, DUSTO Training records, testing reports and maintenance documentation. Tank and monitoring system information submitted to the California Environmental Reporting System (CERS) on 9/25/2015 is accurate as observed. NOTE: Your secondary containment testing [Truncated]
Eval Division:	Santa Clara County Environmental Health
Eval Program:	UST
Eval Source:	CERS
Eval General Type:	Compliance Evaluation Inspection
Eval Date:	09-26-2014
Violations Found:	Yes
Eval Type:	Routine done by local agency
Eval Notes:	Not reported
Eval Division:	Santa Clara County Environmental Health
Eval Program:	HMRRP
Eval Source:	CERS
Eval General Type:	Compliance Evaluation Inspection
Eval Date:	09-26-2014
Violations Found:	Yes
Eval Type:	Routine done by local agency
Eval Notes:	Conditionally Exempt (Specified Wastestream) unit handles oil and

DRAFT

REED AND GRAHAM INC (Continued) **1000182569**

asphalt component-contaminated water from heavy equipment pressure washing. Separation is achieved through gravity settling and flocculation. Sludge is dewatered through gravity filtration and ambient temperature drying and then shipped as hazardous waste. Unit consists of two settling tanks and one flocculation clarifier and a gravity clarifier. NOTE: Facility has current Tiered Permitting information on file. Please submit the Tiered Permitting section on CERS using your documentation as a guide.

Eval Division: Santa Clara County Environmental Health
Eval Program: CE
Eval Source: CERS

Eval General Type: Compliance Evaluation Inspection
Eval Date: 09-26-2014
Violations Found: Yes
Eval Type: Routine done by local agency
Eval Notes: EPA ID# CAD009203100 is active. Facility generates used oil and organic wastes from maintenance of their asphalt plant operations. Drip collections and unused asphalt components are recycled back into the processes at the plant. An Excluded Recyclable Materials biannual report was submitted 2/28/2014 on CERS.

Eval Division: Santa Clara County Environmental Health
Eval Program: HW
Eval Source: CERS

Eval General Type: Compliance Evaluation Inspection
Eval Date: 09-26-2014
Violations Found: Yes
Eval Type: Routine done by local agency
Eval Notes: On-site to witness the annual monitoring system certification and spill bucket test performed by Mr. Felix Ramirez of Afforda-Test. Annular and sump sensors were tested in water and provided audible and visible alarms at the panel. The sump sensor also provided positive shutdown. Fail safe (sensor out and power out) also caused positive shutdown. The under dispenser containment float and chain operated as required. The VMI mechanical line leak detector was tested at the dispenser and functioned properly. The direct-buried spill bucket was tested with water for one hour with no loss of liquid. CERS submittal 10/7/2103 accurate as observed. Submit a copy of the Monitoring Certification and Spill Bucket Test reports to HMCD within 30 days and keep a copy on-site for review.

Eval Division: Santa Clara County Environmental Health
Eval Program: UST
Eval Source: CERS

Eval General Type: Other/Unknown
Eval Date: 11-28-2018
Violations Found: No
Eval Type: Other, not routine, done by local agency
Eval Notes: On-site to observe UST secondary containment testing. All tests were completed by Service Technician Benjamin Duncan Jr. from Afford-a-Test. Mr. DuncanG s ICC Service Technician, State Tank Tester License and Caldwell tester certifications were verified to be current. Annular Space Test: The diesel tank (Trusco) annular was placed under 10-in of vacuum for 60-minutes with no loss of vacuum; PASS. Piping Sumps and UDC (Diesel): The piping sump (fiberglass, AO Smith) and UDC were filled with water 1-inch over the highest point of

DRAFT

REED AND GRAHAM INC (Continued) **1000182569**

the secondary piping penetration. The liquid level was tested with a Caldwell Tester for 30-minutes with no loss of liquid; PASS. Secondary Containment Piping: The diesel secondary containment piping (fiberglass, AO Smith) was pressurized with nitrogen to 3-psig for 60-minutes with no loss of pressure; PASS. Provide a copy of todayG s Secondary Containment Test Report by 12/28/18 and ensure a copy is available on-site for future [Truncated]

Eval Division: Santa Clara County Environmental Health
Eval Program: UST
Eval Source: CERS

Enforcement Action:
Site ID: 147253
Site Name: Reed & Graham, Inc.
Site Address: 690 SUNOL ST
Site City: SAN JOSE
Site Zip: 95126
Enf Action Date: 03-03-2015
Enf Action Type: Notice of Violation (Unified Program)
Enf Action Description: Notice of Violation Issued by the Inspector at the Time of Inspection
Enf Action Notes: Not reported
Enf Action Division: Santa Clara County Environmental Health
Enf Action Program: APSA
Enf Action Source: CERS

Site ID: 147253
Site Name: Reed & Graham, Inc.
Site Address: 690 SUNOL ST
Site City: SAN JOSE
Site Zip: 95126
Enf Action Date: 09-25-2015
Enf Action Type: Notice of Violation (Unified Program)
Enf Action Description: Notice of Violation Issued by the Inspector at the Time of Inspection
Enf Action Notes: Not reported
Enf Action Division: Santa Clara County Environmental Health
Enf Action Program: UST
Enf Action Source: CERS

Site ID: 147253
Site Name: Reed & Graham, Inc.
Site Address: 690 SUNOL ST
Site City: SAN JOSE
Site Zip: 95126
Enf Action Date: 09-26-2014
Enf Action Type: Notice of Violation (Unified Program)
Enf Action Description: Notice of Violation Issued by the Inspector at the Time of Inspection
Enf Action Notes: Not reported
Enf Action Division: Santa Clara County Environmental Health
Enf Action Program: CE
Enf Action Source: CERS

Site ID: 147253
Site Name: Reed & Graham, Inc.
Site Address: 690 SUNOL ST
Site City: SAN JOSE
Site Zip: 95126
Enf Action Date: 09-26-2014

DRAFT

REED AND GRAHAM INC (Continued) **1000182569**

Enf Action Type: Notice of Violation (Unified Program)
Enf Action Description: Notice of Violation Issued by the Inspector at the Time of Inspection
Enf Action Notes: Not reported
Enf Action Division: Santa Clara County Environmental Health
Enf Action Program: HMRRP
Enf Action Source: CERS

Site ID: 147253
Site Name: Reed & Graham, Inc.
Site Address: 690 SUNOL ST
Site City: SAN JOSE
Site Zip: 95126
Enf Action Date: 09-26-2014
Enf Action Type: Notice of Violation (Unified Program)
Enf Action Description: Notice of Violation Issued by the Inspector at the Time of Inspection
Enf Action Notes: Not reported
Enf Action Division: Santa Clara County Environmental Health
Enf Action Program: HW
Enf Action Source: CERS

Site ID: 147253
Site Name: Reed & Graham, Inc.
Site Address: 690 SUNOL ST
Site City: SAN JOSE
Site Zip: 95126
Enf Action Date: 09-26-2014
Enf Action Type: Notice of Violation (Unified Program)
Enf Action Description: Notice of Violation Issued by the Inspector at the Time of Inspection
Enf Action Notes: Not reported
Enf Action Division: Santa Clara County Environmental Health
Enf Action Program: UST
Enf Action Source: CERS

Affiliation:
Affiliation Type Desc: Company Official
Entity Name: Mozammel Haq
Entity Title: Safety Manager
Affiliation Address: Not reported
Affiliation City: Not reported
Affiliation State: Not reported
Affiliation Country: Not reported
Affiliation Zip: 95126
Affiliation Phone: Not reported

Affiliation Type Desc: Environmental Contact
Entity Name: Mozammel Haq
Entity Title: Not reported
Affiliation Address: 690 SUNOL STREET
Affiliation City: SANJOSE
Affiliation State: Not reported
Affiliation Country: Not reported
Affiliation Zip: Not reported
Affiliation Phone: Not reported

Affiliation Type Desc: Technical Contact
Entity Name: Mozammel Haq
Entity Title: Not reported

DRAFT

REED AND GRAHAM INC (Continued) **1000182569**

Affiliation Address:	Not reported
Affiliation City:	Not reported
Affiliation State:	Not reported
Affiliation Country:	Not reported
Affiliation Zip:	95126
Affiliation Phone:	4082871400
Affiliation Type Desc:	Environmental Contact
Entity Name:	KIMBERLY G CAMPBELL
Entity Title:	Not reported
Affiliation Address:	690 SUNOL ST
Affiliation City:	SANJOSE
Affiliation State:	CA
Affiliation Country:	Not reported
Affiliation Zip:	Not reported
Affiliation Phone:	Not reported
Affiliation Type Desc:	Facility Mailing Address
Entity Name:	Mailing Address
Entity Title:	Not reported
Affiliation Address:	PO BOX 5940
Affiliation City:	SAN JOSE
Affiliation State:	CA
Affiliation Country:	Not reported
Affiliation Zip:	95150
Affiliation Phone:	Not reported
Affiliation Type Desc:	Operator
Entity Name:	Reed & Graham, Inc.
Entity Title:	Not reported
Affiliation Address:	Not reported
Affiliation City:	Not reported
Affiliation State:	Not reported
Affiliation Country:	Not reported
Affiliation Zip:	Not reported
Affiliation Phone:	(408) 287-1400
Affiliation Type Desc:	Public Contact
Entity Name:	Mozammel Haq
Entity Title:	Not reported
Affiliation Address:	Not reported
Affiliation City:	Not reported
Affiliation State:	Not reported
Affiliation Country:	Not reported
Affiliation Zip:	Not reported
Affiliation Phone:	Not reported
Affiliation Type Desc:	UST PO Name
Entity Name:	REED & AMP GRAHAMNA
Entity Title:	Not reported
Affiliation Address:	690 SUNOL ST
Affiliation City:	SANJOSE
Affiliation State:	Not reported
Affiliation Country:	Not reported
Affiliation Zip:	Not reported
Affiliation Phone:	Not reported

DRAFT

REED AND GRAHAM INC (Continued) **1000182569**

Affiliation Type Desc:	UST Property Owner Name
Entity Name:	Reed & Graham, Inc.
Entity Title:	Not reported
Affiliation Address:	690 Sunol St
Affiliation City:	San Jose
Affiliation State:	CA
Affiliation Country:	United States
Affiliation Zip:	95126
Affiliation Phone:	(408) 287-1400

Affiliation Type Desc:	UST Tank Operator
Entity Name:	Reed & Graham, Inc.
Entity Title:	Not reported
Affiliation Address:	690 Sunol St
Affiliation City:	San Jose
Affiliation State:	CA
Affiliation Country:	United States
Affiliation Zip:	95126
Affiliation Phone:	(408) 287-1400

Affiliation Type Desc:	UST Tank Owner
Entity Name:	Reed & Graham, Inc.
Entity Title:	Not reported
Affiliation Address:	690 Sunol St
Affiliation City:	San Jose
Affiliation State:	CA
Affiliation Country:	United States
Affiliation Zip:	95126
Affiliation Phone:	(408) 287-1400

Affiliation Type Desc:	CUPA District
Entity Name:	Santa Clara County Environmental Health
Entity Title:	Not reported
Affiliation Address:	1555 Berger Drive, Suite 300
Affiliation City:	San Jose
Affiliation State:	CA
Affiliation Country:	Not reported
Affiliation Zip:	95112-2716
Affiliation Phone:	(408) 918-3400

Affiliation Type Desc:	Document Preparer
Entity Name:	Mozammel Haq
Entity Title:	Not reported
Affiliation Address:	Not reported
Affiliation City:	Not reported
Affiliation State:	Not reported
Affiliation Country:	Not reported
Affiliation Zip:	Not reported
Affiliation Phone:	Not reported

Affiliation Type Desc:	Environmental Contact
Entity Name:	Mozammel Haq
Entity Title:	Not reported
Affiliation Address:	690 Sunol Street
Affiliation City:	San Jose
Affiliation State:	CA
Affiliation Country:	Not reported

DRAFT

REED AND GRAHAM INC (Continued) **1000182569**

Affiliation Zip:	95126
Affiliation Phone:	Not reported
Affiliation Type Desc:	Identification Signer
Entity Name:	Rene Rascon
Entity Title:	Safety Manager
Affiliation Address:	Not reported
Affiliation City:	Not reported
Affiliation State:	Not reported
Affiliation Country:	Not reported
Affiliation Zip:	Not reported
Affiliation Phone:	Not reported
Affiliation Type Desc:	Parent Corporation
Entity Name:	Reed & Graham, Inc.
Entity Title:	Not reported
Affiliation Address:	Not reported
Affiliation City:	Not reported
Affiliation State:	Not reported
Affiliation Country:	Not reported
Affiliation Zip:	Not reported
Affiliation Phone:	Not reported
Affiliation Type Desc:	Environmental Contact
Entity Name:	MR MOZAMMEL HAQ
Entity Title:	Not reported
Affiliation Address:	Not reported
Affiliation City:	Not reported
Affiliation State:	Not reported
Affiliation Country:	Not reported
Affiliation Zip:	Not reported
Affiliation Phone:	Not reported
Affiliation Type Desc:	Legal Owner
Entity Name:	Reed & Graham Inc
Entity Title:	Not reported
Affiliation Address:	PO BOX 5940
Affiliation City:	SAN JOSE
Affiliation State:	CA
Affiliation Country:	United States
Affiliation Zip:	95150
Affiliation Phone:	(408) 287-1411
Affiliation Type Desc:	Local Agency Caseworker
Entity Name:	UST CASE WRKR SANTA CLARA CNTY LOP
Entity Title:	Not reported
Affiliation Address:	1555 BERGER DRIVENA SUITE 300
Affiliation City:	SANJOSE
Affiliation State:	Not reported
Affiliation Country:	Not reported
Affiliation Zip:	Not reported
Affiliation Phone:	Not reported
Affiliation Type Desc:	Onsite Treatment Unit Owner Operator
Entity Name:	Mozammel Haq
Entity Title:	Not reported
Affiliation Address:	Not reported

DRAFT

REED AND GRAHAM INC (Continued) **1000182569**

Affiliation City:	Not reported
Affiliation State:	Not reported
Affiliation Country:	Not reported
Affiliation Zip:	Not reported
Affiliation Phone:	Not reported
Affiliation Type Desc:	Property Owner
Entity Name:	Reed & Graham, Inc.
Entity Title:	Not reported
Affiliation Address:	Not reported
Affiliation City:	Not reported
Affiliation State:	Not reported
Affiliation Country:	United States
Affiliation Zip:	Not reported
Affiliation Phone:	(408) 287-1400
Affiliation Type Desc:	Public Contact
Entity Name:	Mozammel Haq
Entity Title:	Not reported
Affiliation Address:	Not reported
Affiliation City:	Not reported
Affiliation State:	Not reported
Affiliation Country:	Not reported
Affiliation Zip:	95126
Affiliation Phone:	4082871400
Affiliation Type Desc:	Regional Board Caseworker
Entity Name:	ZSC SAN FRANCISCO BAY RWQCB REGN 2ND
Entity Title:	Not reported
Affiliation Address:	1515 CLAY STREETNA SUITE 1400
Affiliation City:	OAKLAND
Affiliation State:	Not reported
Affiliation Country:	Not reported
Affiliation Zip:	Not reported
Affiliation Phone:	Not reported
Affiliation Type Desc:	UST Permit Applicant
Entity Name:	Mozammel Haq
Entity Title:	Safety Manager
Affiliation Address:	Not reported
Affiliation City:	Not reported
Affiliation State:	Not reported
Affiliation Country:	Not reported
Affiliation Zip:	Not reported
Affiliation Phone:	(408) 287-1400

Name:	REED & GRAHAM, INC.
Address:	690 SUNOL ST
City,State,Zip:	SAN JOSE, CA 95126
Site ID:	147253
CERS ID:	110001181328
CERS Description:	US EPA Air Emission Inventory System (EIS)

Violations:

Site ID:	147253
Site Name:	Reed & Graham, Inc.
Violation Date:	03-03-2015

DRAFT

REED AND GRAHAM INC (Continued) **1000182569**

Citation: HSC 6.67 25270.4.5(a) - California Health and Safety Code, Chapter 6.67, Section(s) 25270.4.5(a)
Violation Description: Failure to designate a person accountable for discharge prevention and who reports to facility management.
Violation Notes: Returned to compliance on 03/31/2015. DESIGNATE BY " NAME" THE CURRENT EMPLOYEE WHO IS ACCOUNTABLE FOR DISCHARGE PREVENTION. NOT BY TITLE.
Violation Division: Santa Clara County Environmental Health
Violation Program: APSA
Violation Source: CERS

Site ID: 147253
Site Name: Reed & Graham, Inc.
Violation Date: 09-25-2015
Citation: HSC 6.75 25299.30-25299.34 - California Health and Safety Code, Chapter 6.75, Section(s) 25299.30-25299.34
Violation Description: Failure to submit and maintain complete and current Certification of Financial Responsibility or other mechanism of financial assurance.
Violation Notes: Returned to compliance on 09/25/2015.

Facility did not update CERS with current Certification of Financial Responsibility (CFR) covering the updated insurance policy coverage dates (5/1/2015-2016). You do not need to wait for the insurance paperwork to return to update the CFR on CERS. Update the CFR with the new policy dates and upload to CERS within 30 days of signing the new policy. Updated CFR uploaded to CERS today. No further corrective actions required.

Violation Division: Santa Clara County Environmental Health
Violation Program: UST
Violation Source: CERS

Site ID: 147253
Site Name: Reed & Graham, Inc.
Violation Date: 09-26-2014
Citation: 40 CFR 1 262.34(d)(5)(iii) - U.S. Code of Federal Regulations, Title 40, Chapter 1, Section(s) 262.34(d)(5)(iii)
Violation Description: Failure to ensure employees are familiar with the handling and compliance of hazardous waste regulations and emergency response.
Violation Notes: Returned to compliance on 10/17/2014.

Facility is not training employees in site-specific hazardous waste roles and procedures. Train employees handling hazardous waste in site-specific procedures for normal and emergency operations.

Violation Division: Santa Clara County Environmental Health
Violation Program: HW
Violation Source: CERS

Site ID: 147253
Site Name: Reed & Graham, Inc.
Violation Date: 09-13-2019
Citation: 23 CCR 16 2711(a)(8) - California Code of Regulations, Title 23, Chapter 16, Section(s) 2711(a)(8)
Violation Description: Failure to submit or maintain a current facility plot plan.
Violation Notes: Returned to compliance on 09/23/2019. THE CURRENT MONITORING SITE MAP DOES NOT ILLUSTRATE THE GENERAL PIPE LAYOUT.
Violation Division: Santa Clara County Environmental Health

DRAFT

REED AND GRAHAM INC (Continued) **1000182569**

Violation Program:	UST
Violation Source:	CERS
Site ID:	147253
Site Name:	Reed & Graham, Inc.
Violation Date:	03-03-2015
Citation:	HSC 6.67 25270.4.5(a) - California Health and Safety Code, Chapter 6.67, Section(s) 25270.4.5(a)
Violation Description:	Failure to comply with all of the following requirements: 1. Failure to conduct inspections and tests in accordance with written procedures that you or a certifying engineer have developed for the facility. 2. Failure to sign written procedures and/or a record of inspections and/or customary business records by the appropriate supervisor or inspector. 3. Failure to keep written procedures and/or a record of inspections and/or customary business records with the plan. AND 4. Failure to maintain written procedures and/or a record of inspections and/or customary business records for three years.
Violation Notes:	Returned to compliance on 03/31/2015. THE FACILITY WAS NOT USING THE INSPECTIONS FORMS IN THE SPCC PLAN TO DOCUMENT MONTHLY INSPECTIONS. THE FORM USED TO DOCUMENT DAILY INSPECTIONS WAS FOR A CONTAINER (I.E. DRUM) STORAGE AREA AND NOT FOR ABOVE GROUND TANKS AND RELATED TANK EQUIPMENT SUCH AS PIPES, VISUAL MONITORING DEVICES, VALVES, FLANGES, DIKES, HOSES AND HOSES. REMOVE OUTDATED FORMS AND UPDATE FORMS AND USE A APPROPRIATE FORM TO DOCUMENT TANK INSPECTIONS. SUCH TANK INSPECTION FORMS CAN BE FOUND ON THE INTERNET.
Violation Division:	Santa Clara County Environmental Health
Violation Program:	APSA
Violation Source:	CERS
Site ID:	147253
Site Name:	Reed & Graham, Inc.
Violation Date:	03-03-2015
Citation:	HSC 6.67 25270.4.5(a) - California Health and Safety Code, Chapter 6.67, Section(s) 25270.4.5(a)
Violation Description:	Failure to schedule and conduct spill prevention briefings at least once a year.
Violation Notes:	Returned to compliance on 03/31/2015. FACILITY DID NOT PROVIDE ANNUAL BRIEFING TO OIL HANDLING PERSONNEL. PROVIDE ANNUAL REFRESHER BRIEFINGS TO OIL HANDLING PERSONNEL RELEVANT TO THE SPCC PLAN.
Violation Division:	Santa Clara County Environmental Health
Violation Program:	APSA
Violation Source:	CERS
Site ID:	147253
Site Name:	Reed & Graham, Inc.
Violation Date:	09-13-2019
Citation:	HSC 6.75 25299.30-25299.34 - California Health and Safety Code, Chapter 6.75, Section(s) 25299.30-25299.34
Violation Description:	Failure to submit and maintain complete and current Certification of Financial Responsibility or other mechanism of financial assurance.
Violation Notes:	Returned to compliance on 09/23/2019. CORRECT THE FOLLOWING DISCREPANCIES FOR THE MOST CURRENT FINANCIAL RESPONSIBLITY: -FILL OUT SECTION B- LEFT BLANK -CORRECT SECTION C (COVERAGE) TO STATE THE REQUIRED WORDING- 2 MILLION PER OCCURENCE & 4 MILLION FOR ANNUAL AGGREGATE -CORRECT SECTION C (MECHANISM TYPE) TO STATE- INSURANCE
Violation Division:	Santa Clara County Environmental Health
Violation Program:	UST

DRAFT

REED AND GRAHAM INC (Continued) **1000182569**

Violation Source: CERS

Site ID: 147253
Site Name: Reed & Graham, Inc.
Violation Date: 09-04-2020
Citation: 23 CCR 16 2711(a)(8) - California Code of Regulations, Title 23, Chapter 16, Section(s) 2711(a)(8)
Violation Description: Failure to submit or maintain a current facility plot plan.
Violation Notes: Returned to compliance on 09/14/2020. CURRENT SITE MAP ON CERS DOES NOT ILLUSTRATE FLOAT AND CHAIN MECHANISM IN THE UNDER DISPENSER CONTAINMENT. UPDATE MAP AND RE-SUBMIT TO CERS.
Violation Division: Santa Clara County Environmental Health
Violation Program: UST
Violation Source: CERS

Site ID: 147253
Site Name: Reed & Graham, Inc.
Violation Date: 09-26-2014
Citation: 22 CCR 12 66262.34(f) - California Code of Regulations, Title 22, Chapter 12, Section(s) 66262.34(f)
Violation Description: Failure to properly label hazardous waste accumulation containers with the following requirements: "Hazardous Waste", name and address of the generator, physical and chemical characteristics of the Hazardous Waste, and starting accumulation date.
Violation Notes: Returned to compliance on 10/17/2014.

Facility did not properly mark all hazardous waste containers (1x55 gallon drum of absorbent and other asphalt debris: no marking, Used oil tank: physical state and hazard characteristic- Corrected in Vehicle Maintenance; 1 quart container: no marking in The Asphalt Lab; Used oil 55 gallon drum and paint related waste: physical state and hazard characteristic- Corrected in the emulsion plant storage area). Properly mark all hazardous waste containers when waste is first accumulated.

Violation Division: Santa Clara County Environmental Health
Violation Program: HW
Violation Source: CERS

Site ID: 147253
Site Name: Reed & Graham, Inc.
Violation Date: 09-13-2019
Citation: HSC 6.7 25284, 25286 - California Health and Safety Code, Chapter 6.7, Section(s) 25284, 25286
Violation Description: Failure to submit a complete and accurate application for a permit to operate a UST, or for renewal of the permit.
Violation Notes: Returned to compliance on 09/23/2019. CERS TANK INFORMATION IS MISSING THE DATE THE UST TANK SYSTEM WAS INSTALLED.
Violation Division: Santa Clara County Environmental Health
Violation Program: UST
Violation Source: CERS

Site ID: 147253
Site Name: Reed & Graham, Inc.
Violation Date: 09-26-2014
Citation: HSC 6.5 Multiple Sections - California Health and Safety Code, Chapter 6.5, Section(s) Multiple Sections

DRAFT

REED AND GRAHAM INC (Continued) **1000182569**

Violation Description: Haz Waste Generator Program - Operations/Maintenance - General
Violation Notes: Returned to compliance on 10/17/2014.

Facility did not mark 14 empty 55 gallon drums with the date they were emptied. Properly mark the empty drums with the date emptied and ensure all empty containers are properly marked when emptied.

Violation Division: Santa Clara County Environmental Health
Violation Program: HW
Violation Source: CERS

Site ID: 147253
Site Name: Reed & Graham, Inc.
Violation Date: 09-26-2014
Citation: HSC 6.95 25508.1(a)-(e) - California Health and Safety Code, Chapter 6.95, Section(s) 25508.1(a)-(e)
Violation Description: Failure to electronically update business plan within 30 days of any one of the following events: A 100 percent or more increase in the quantity of a previously disclosed material. Any handling of a previously undisclosed hazardous materials at or above reportable quantities. A change of business address, business ownership, or business name.
Violation Notes: Returned to compliance on 10/17/2014.

The facility did not report various chemicals (latex in 260 gallon totes, Gator-Aid Crack filler in 5 gallon buckets on pallets, solid asphalt sealants on pallets) stored in the covered storage near the Emulsion Plant Storage Warehouse; in the Emulsion Plant Storage Warehouse: 12.5% Sodium Hypochlorite solution (4x 55 gallons), latex in totes, Indolin AA86 in totes, Indolin CC (solid) on pallets; 8x 9 gallon forklift cylinders of propane in the tire room. Other materials (oxygen, acetylene) are noted as stored in locations such as "Hot Mix Asphalt Plant" but are actually closer to the "Spirit Shop". Update the online inventory with all additional hazardous materials storage (including products for sale) and ensure the location information is specific enough to be able to locate the materials when referencing the included map by either using the names of the building/areas or the grid [Truncated]

Violation Division: Santa Clara County Environmental Health
Violation Program: HMRRP
Violation Source: CERS

Site ID: 147253
Site Name: Reed & Graham, Inc.
Violation Date: 03-03-2015
Citation: HSC 6.67 25270.4.5(a) - California Health and Safety Code, Chapter 6.67, Section(s) 25270.4.5(a)
Violation Description: Failure to provide training regarding: 1. The operation and maintenance of equipment to prevent discharges. 2. Discharge procedure protocols. 3. Applicable pollution control laws, rules, and regulations. 4. General facility operations. AND 5. The contents of the SPCC Plan.
Violation Notes: Returned to compliance on 03/31/2015. OIL HANDLING PERSONNEL HAVE NOT RECEIVED SPECIFIC SPCC TRAINING. PROVIDE EMPLOYEE TRAINING SPECIFICALLY TO THE SPCC PLAN RELEVANT TO EMERGENCY PROCEDURES TO BE FOLLOWED IN THE EVENT OF A RELEASE OR EMERGENCY.
Violation Division: Santa Clara County Environmental Health

DRAFT

REED AND GRAHAM INC (Continued) **1000182569**

Violation Program: APSA
Violation Source: CERS

Site ID: 147253
Site Name: Reed & Graham, Inc.
Violation Date: 09-26-2014
Citation: HSC 6.75 25299.30-25299.34 - California Health and Safety Code, Chapter 6.75, Section(s) 25299.30-25299.34
Violation Description: Failure to submit and maintain complete and current Certification of Financial Responsibility or other mechanism of financial assurance.
Violation Notes: Returned to compliance on 10/17/2014.

Facility did not update CERS with a new CFR reflecting the updated coverage dates on their insurance policy. Observed email documentation of current coverage from insurance provider. Submit a CFR with the current information to CERS and ensure the CFR is updated and submitted to CERS with each new insurance policy term.

Violation Division: Santa Clara County Environmental Health
Violation Program: UST
Violation Source: CERS

Site ID: 147253
Site Name: Reed & Graham, Inc.
Violation Date: 03-03-2015
Citation: HSC 6.67 25270.4.5(a) - California Health and Safety Code, Chapter 6.67, Section(s) 25270.4.5(a)
Violation Description: Failure to have a professional engineer certify and review the SPCC Plan.
Violation Notes: Returned to compliance on 03/31/2015. THE CURRENT SPCC PLAN DATED DECEMBER 11, 2012 HAS NOT BEEN REVIEWED AND SIGNED BY A PROFESSIONAL ENGINEER. HAVE A PROFESSIONAL ENGINEER REVIEW, APPROVE AND SIGN THE SPCC PLAN.
Violation Division: Santa Clara County Environmental Health
Violation Program: APSA
Violation Source: CERS

Site ID: 147253
Site Name: Reed & Graham, Inc.
Violation Date: 09-26-2014
Citation: 22 CCR 16 66266.130 - California Code of Regulations, Title 22, Chapter 16, Section(s) 66266.130
Violation Description: Failure to properly handle, manage, label, and recycle used oil and fuel filters.
Violation Notes: Returned to compliance on 09/26/2014.

Used

Oil filter 55 gallon drum was not properly marked. Drum was properly marked during the inspection. No further corrective actions required.

Violation Division: Santa Clara County Environmental Health
Violation Program: HW
Violation Source: CERS

Site ID: 147253
Site Name: Reed & Graham, Inc.
Violation Date: 09-26-2014
Citation: 22 CCR 23 66273.31(a) - California Code of Regulations, Title 22,

DRAFT

REED AND GRAHAM INC (Continued) **1000182569**

Chapter 23, Section(s) 66273.31(a)
Violation Description: Failure of the universal waste handler to transfer universal waste to the appropriate designation facility.
Violation Notes: Returned to compliance on 09/26/2014.

Two aerosol containers of GM 100 were observed in the absorbent waste in Vehicle Maintenance and one aerosol can of Orange clean was observed in the trash at the Waste Water Treatment area. Facility has a 55 gallon drum specifically for Universal Waste aerosol cans. The aerosol containers were removed from the trash/waste container and placed in the Universal Waste drum during the inspection. No further corrective actions required.

Violation Division: Santa Clara County Environmental Health
Violation Program: HW
Violation Source: CERS

Site ID: 147253
Site Name: Reed & Graham, Inc.
Violation Date: 09-26-2014
Citation: HSC 6.5 25201.5(d)(6) - California Health and Safety Code, Chapter 6.5, Section(s) 25201.5(d)(6)
Violation Description: Failure of the generator to prepare and maintain onsite, for a period of three years, the following: (1) compliance records of all pretreatment and discharge records to the POTW; (2) records of the dates, concentrations, amounts, and types of waste treated; and (3) operating instructions.
Violation Notes: Returned to compliance on 10/17/2014.

Facility does not have a written operating procedure for the waste treatment system available for review. Prepare an operating procedure for the system used on site and have it available for review.

Violation Division: Santa Clara County Environmental Health
Violation Program: CE
Violation Source: CERS

Site ID: 147253
Site Name: Reed & Graham, Inc.
Violation Date: 09-26-2014
Citation: HSC 6.5 Multiple Sections - California Health and Safety Code, Chapter 6.5, Section(s) Multiple Sections
Violation Description: Haz Waste Generator Program - Operations/Maintenance - General
Violation Notes: Returned to compliance on 10/17/2014.

Asphaltic materials drained from truck filters to 1x 55 gallon drum outside Vehicle Maintenance and 24x 5 gallon buckets of emulsion testing waste at the Emulsion QC Lab were not marked. Properly mark the containers and ensure they are properly marked when waste is first added to the container. The facility had Excluded Recyclable Materials labels available.

Violation Division: Santa Clara County Environmental Health
Violation Program: HW
Violation Source: CERS

Site ID: 147253

DRAFT

REED AND GRAHAM INC (Continued) **1000182569**

Site Name: Reed & Graham, Inc.
Violation Date: 03-03-2015
Citation: HSC 6.67 25270.4.5(a) - California Health and Safety Code, Chapter 6.67, Section(s) 25270.4.5(a)
Violation Description: Failure to adequately describe the physical layout of the facility, or no description of the physical layout of the facility included within the SPCC plan.
Violation Notes: Returned to compliance on 03/31/2015. IN THE AGENCY REPORTING SECTION IN THE EVENT OF A RELEASE ADD THE SANTA CLARA COUNTY DEPARTMENT OF ENVIRONMENTAL HEALTH CUPA WHO CAN BE REACHED AT 408-918-3400.
Violation Division: Santa Clara County Environmental Health
Violation Program: APSA
Violation Source: CERS

Site ID: 147253
Site Name: Reed & Graham, Inc.
Violation Date: 03-03-2015
Citation: HSC 6.67 25270.4.5(a) - California Health and Safety Code, Chapter 6.67, Section(s) 25270.4.5(a)
Violation Description: Failure to obtain facility management approval to fully implement the SPCC Plan.
Violation Notes: Returned to compliance on 03/31/2015. THE CURRENT SPCC PLAN DATED DECEMBER 11, 2012 WAS NOT REVIEWED AND APPROVED BY CURRENT MANAGEMENT. HAVE SENIOR MANAGEMENT REVIEW AND APPROVE PLAN.
Violation Division: Santa Clara County Environmental Health
Violation Program: APSA
Violation Source: CERS

Evaluation:
Eval General Type: Compliance Evaluation Inspection
Eval Date: 03-03-2015
Violations Found: Yes
Eval Type: Routine done by local agency
Eval Notes: A ABOVEGROUND PETROLEUM STORAGE ACT INSPECTION WAS CONDUCTED AT THE ABOVE FACILITY. A FACILITY WALK THROUGH WAS CONDUCTED ALONG WITH A PAPERWORK REVIEW OF THE SPCC PLAN AND ASSOCIATED INSPECTION PAPERWORK AND TRAINING RECORDS. DURING THE REVIEW OF THE SPILL PREVENTION CONTROL AND COUNTERMEASURES PLAN IS WAS DISCOVERED THE CURRENT PLAN DATED DECEMBER 11, 2012 WAS NOT REVIEWED AND SIGNED OFF BY A PROFESSIONAL ENGINEER AND WAS NOT REVIEWED BY "CURRENT" SENIOR MANAGEMENT AS REQUIRED BY 40 CFR 112.5(c), 40 CFR 112.3(d) and 40 CFR 112.7. THE LAST PROFESSIONAL ENGINEER THAT SIGNED OFF THE THE SPCC PLAN WAS A MR. JAMES BOARER ON NOVEMBER 18, 2003. TWO INSPECTION FORMS IN THE SPCC PLAN DATED DECEMBER 11, 2012 WERE NOT BEING USED TO DOCUMENT MONTHLY INSPECTIONS AS STATED IN THE SPCC PLAN. THE FORM USED TO DOCUMENT DAILY INSPECTIONS FOR ASPHALT TANK FARM WAS AN INSPECTION FORM USED DOCUMENT CONTAINER (I.E DRUM) INSPECTIONS " NOT ABOVE GROUND TANK INSPECTIONS". THE FORM USED TO [Truncated]
Eval Division: Santa Clara County Environmental Health
Eval Program: APSA
Eval Source: CERS

Eval General Type: Compliance Evaluation Inspection
Eval Date: 03-14-2018
Violations Found: No
Eval Type: Routine done by local agency
Eval Notes: On site with Mr. Mozammel Haq, Safety Manager and Tony Solorio,

DRAFT

REED AND GRAHAM INC (Continued) **1000182569**

Maintenance Supervisor for Reed & Graham, Inc. for a routine inspection of the Conditionally Exempt (Specified Wastestream) unit that handles oil and asphalt component-contaminated water from truck and heavy equipment pressure washing. Separation is achieved through gravity settling and flocculation. Sludge is dewatered through gravity filtration and ambient temperature drying and then shipped as hazardous waste. Water is discharged to San Jose sanitary sewer. Unit consists of two settling tanks, one flocculation clarifier and a gravity clarifier. Cleaning of equipment and trucks has reduced in recent years due to economic environment and changes in equipment/truck numbers. Treatment system access is controlled to only the maintenance employees that are trained and operate the system and the Safety Manager. Reviewed operating and inspection procedures, operating and inspection logs, and SJ-SC Water [Truncated]

Eval Division: Santa Clara County Environmental Health
Eval Program: CE
Eval Source: CERS

Eval General Type: Compliance Evaluation Inspection
Eval Date: 04-26-2018
Violations Found: No
Eval Type: Routine done by local agency
Eval Notes: Inspection began on 4/20/2018 with facility walk through and document review and concluded today with report delivery. Also present during the walk through were Ruben Williams, Senior Hazardous Materials Specialist and Jonathan Blazo, Hazardous Materials Specialist II from HMCD. Facility is a hot mix asphalt and emulsion production facility. EPA ID# CAD009203100 is active. Recycling report submitted 4/13/2018 and reviewed. Facility recycles asphalt emulsions captured from drip pans and other working containers throughout the facility by returning it to the production process. Hazardous waste (used oil, used oil fliters etc.) is also generated from the maintenance of vehicles and equipment on site. Reviewed manifests and training records. Container and tank area inspections are being done at the proper intervals. Emergency procedures posted and emergency equipment available and properly maintained.

Eval Division: Santa Clara County Environmental Health
Eval Program: HW
Eval Source: CERS

Eval General Type: Compliance Evaluation Inspection
Eval Date: 04-26-2018
Violations Found: No
Eval Type: Routine done by local agency
Eval Notes: Inspection began on 4/20/2018 with facility walk through and document review and concluded today with report delivery. Also present during the walk through were Ruben Williams, Senior Hazardous Materials Specialist and Jonathan Blazo, Hazardous Materials Specialist II from HMCD. Facility is a hot mix asphalt and emulsion production facility. Operator is property owner. CERS submittal on 4/13/2018 is generally accurate as observed. Submittal was updated with the new hazard classifications as recently required and submitted during the inspection. Facility has submitted at least annually for the past 3 years. Training documentation reviewed.

Eval Division: Santa Clara County Environmental Health
Eval Program: HMRRP
Eval Source: CERS

DRAFT

REED AND GRAHAM INC (Continued) **1000182569**

Eval General Type: Compliance Evaluation Inspection
Eval Date: 05-04-2018
Violations Found: No
Eval Type: Routine done by local agency
Eval Notes: A ABOVEGROUND PETROLEUM STORAGE ACT (APSA) INSPECTION WAS CONDUCTED WITH MR. MOZAMMEL HAQ-SAFETY MANAGER WITH REED AND GRAHAM INC. AND HAZARDOUS MATERIALS SPECIALISTS JONATHON BLAZO AND MATTHEW BURGE WITH SANTA CLARA COUNTY DEPARTMENT OF ENVIRONMENTAL HEALTH HAZARDOUS MATERIALS COMPLIANCE DIVISION. THE INSPECTION WAS CONDUCTED ON APRIL 20, 2018 AND THE NOTICE OF INSPECTION REPORT WAS ISSUED ON MAY 4, 2018. A FACILITY WALK-THROUGH WAS CONDUCTED OF ALL PETROLEUM STORAGE AREAS WHICH INCLUDED BULK STORAGE TANKS AND PETROLEUM CONTAINER STORAGE AREAS. DURING THE WALK-THROUGH NO VIOLATIONS OF THE ABOVEGROUND PETROLEUM STORAGE ACT WERE OBSERVED. ALL PETROLEUM STORAGE AREAS HAD ADEQUATE SECONDARY CONTAINMENT AND THE CONTAINMENT AREAS WERE FREE OF LEAKS AND SPILLS. ALL BULK PETROLEUM STORAGE TANKS HAD OVERFILL PREVENTION DEVICES AND WRITTEN PROCEDURES TO PREVENT DISCHARGES WHILE FILLING PETROLEUM BULK STORAGE TANKS. THE FOLLOWING DOCUMENTS WERE REVIEWED DURING THE THE [Truncated]
Eval Division: Santa Clara County Environmental Health
Eval Program: APSA
Eval Source: CERS

Eval General Type: Compliance Evaluation Inspection
Eval Date: 09-04-2020
Violations Found: Yes
Eval Type: Routine done by local agency
Eval Notes: ON SITE WITH EDWARD STEARN A CALIFORNIA CERTIFIED TECHNICIAN WITH AFFORDA-TEST TO WITNESS THE MONITORING CERTIFICATION. MR. STEARN'S CERTIFICATIONS WERE VERIFIED TO BE CURRENT, ICC (EXP: 11/9/2020), VEEDER-ROOT (EXP:8/19/2021) AND OPW (EXP:3/12/2022). THE UNDERGROUND STORAGE TANK IS COMPRISED OF ONE DIESEL TANK WITH FOUR UNDER DISPENSER CONTAINMENTS. THE FOLLOWING COMPONENTS WERE TESTED AND FOUND TO BE OPERABLE: -ANNULAR LIQUID SENSOR(794390-420) TRIGGERED AN AUDIBLE AND VISUAL ALARM WHEN A LEAK WAS SIMULATED. -STP SUMP LIQUID SENSOR(794380-208) TRIGGERED AN AUDIBLE/VISUAL ALARM AND SHUT DOWN THE PUMP WHEN A LEAK WAS SIMULATED. -UNDER DISPENSER CONTAINMENT FLOAT AND CHAIN MECHANISM WAS TESTED WITH WATER, THE FLOAT TRIPPED THE SHEAR VALVE. -FAIL SAFE VERIFIED. -SENSOR OUT VERIFIED. -MECHANICAL LINE LEAK DETECTOR TESTED AT 3.0 GPH AT 10 PSI. -SPILL CONTAINER TESTED HYDROSTATICALLY FOR 60 MINUTES WITHOUT WATER LOSS. THE MONITORING PANEL DISPLAYED AN "ALL [Truncated]
Eval Division: Santa Clara County Environmental Health
Eval Program: UST
Eval Source: CERS

Eval General Type: Compliance Evaluation Inspection
Eval Date: 09-12-2017
Violations Found: No
Eval Type: Routine done by local agency
Eval Notes: On-site to witness the annual monitoring system certification and spill bucket test performed by Mr. David Winkler (certifications current) of Afforda-Test. Annular and sump sensors were tested in water and provided audible and visible alarms at the panel. The sump sensor also provided positive shutdown. Fail safe (sensor out and power out) also caused positive shutdown. The under dispenser containment float and chain operated as required. The VMI mechanical

DRAFT

REED AND GRAHAM INC (Continued) **1000182569**

line leak detector was tested at the dispenser and functioned properly. The direct-buried spill bucket was tested with water for one hour with no loss of liquid. The emergency stop was tested and shut down the pump. Reviewed DUSTO Monthly Reports, DUSTO Training records, testing reports and maintenance documentation. Tank and monitoring system information submitted to the California Environmental Reporting System (CERS) on 7/19/2017 is accurate as observed. Permit valid through October 31, [Truncated]

Eval Division: Santa Clara County Environmental Health
Eval Program: UST
Eval Source: CERS

Eval General Type: Compliance Evaluation Inspection
Eval Date: 09-13-2016
Violations Found: No
Eval Type: Routine done by local agency
Eval Notes: On-site to witness the annual monitoring system certification and spill bucket test performed by Mr. Felix Ramirez (certifications current) of Afforda-Test. Annular and sump sensors were tested in water and provided audible and visible alarms at the panel. The sump sensor also provided positive shutdown. Fail safe (sensor out and power out) also caused positive shutdown. The under dispenser containment float and chain operated as required. The VMI mechanical line leak detector was tested at the dispenser and functioned properly. The direct-buried spill bucket was tested with water for one hour with no loss of liquid. The emergency stop was tested and shut down the pump. Reviewed DUSTO Monthly Reports, DUSTO Training records, testing reports and maintenance documentation. Tank and monitoring system information submitted to the California Environmental Reporting System (CERS) on 5/17/2016 is accurate as observed. Permit valid through October 31, [Truncated]

Eval Division: Santa Clara County Environmental Health
Eval Program: UST
Eval Source: CERS

Eval General Type: Compliance Evaluation Inspection
Eval Date: 09-13-2018
Violations Found: No
Eval Type: Routine done by local agency
Eval Notes: On site to witness annual monitoring system certification performed by Edward Stearns of Afforda-Test. Mr. Stearn’s certifications were verified and current. 1 tank: Diesel The following components were tested and functioned as required: -1 tank annular sensor -1 sump liquid sensor; positive shutdown was observed -1 under dispenser containment float and chain assembly -1 direct buried spill bucket was hydrostatically tested with 5 gallons of water for 60 minutes -1 mechanical like leak detector was tested at the dispenser -mechanical overfill valve is installed in tank -sensor out & fail safe alarms; positive shutdown was observed Reviewed the site set-up and alarm history tape. DUSTO monthly reports, annual employee training, copies of testing reports and maintenance documentation were reviewed and current. Permit valid through October 31, 2019. Submit a copy of the Monitoring Certification and the Spill Bucket Test report to our office within 30 [Truncated]

Eval Division: Santa Clara County Environmental Health
Eval Program: UST
Eval Source: CERS

DRAFT

REED AND GRAHAM INC (Continued) **1000182569**

Eval General Type:	Compliance Evaluation Inspection
Eval Date:	09-13-2019
Violations Found:	Yes
Eval Type:	Routine done by local agency
Eval Notes:	ON SITE WITH ZANE NEMO A CALIFORNIA ICC CERTIFIED TECHNICIAN WITH AFFORDA TEST TO OVERSEE THE MONITORING CERTIFICATION. MR. ZANES CERTIFICATIONS WERE VERIFIED TO BE CURRENT. THE SITE IS A ONE TANK, PRESSURE SYSTEM WITH ONE DISPENSERS. THE FOLLOWING COMPONENTS WERE TESTED AND FOUND TO BE OPERABLE: -LIQUID SUMP SENSORS TRIGGERED AN AUDIBLE, VISUAL ALARM AND SHUT DOWN THE PUMP WHEN A LEAK WAS SIMULATED. -ANNULAR LIQUID SENSOR TRIGGERED AN AUDIBLE AND VISUAL ALARM WHEN A LEAK WAS SIMULATED. -UNDER DISPENSER LIQUID FLOAT TRIGGERED THE SHEAR VALVE WHEN A LEAK WAS SIMULATED. -SPILL CONTAINMENT WAS TESTED HYDROSTATICALLY FOR 60 MINUTES WITHOUT WATER LOSS. -MECHANICAL LINE LEAK DETECTOR WAS TESTED A 3.0 GPH AT 10 PSI. -SENSOR OUT VERIFIED. -FAIL SAFE VERIFED. DOCUMENT REVIEW: -12 MONTHS OF DUSTO MONTHLY INSPECTIONS -TRAINING -SYSTEM AND ALARM HISTORY PRINT OUT MONITORING PANEL DISPLAYED "ALL FUNCTIONS NORMAL" AT THE END OF THE INSPECTION
Eval Division:	Santa Clara County Environmental Health
Eval Program:	UST
Eval Source:	CERS

Eval General Type:	Compliance Evaluation Inspection
Eval Date:	09-25-2013
Violations Found:	No
Eval Type:	Routine done by local agency
Eval Notes:	On-site to witness the annual monitoring system certification and spill bucket test performed by Mr. Felix Ramirez (ICC-UT #5273934-UT expires 12/6/2014, VMI Tester #2517 expires 11/1/2013, and VR Level 4 #B34976 expires 2/13/2014) of Afforda-Test. Site consists of one tank and one dispenser. The tank and sump is monitored by a Veeder-Root TLS-300c. The panel showed "All Functions Normal" on arrival. The UDC is monitored by a float and chain. The annular (VR -420) and sump (VR -208) sensors were tested in water and provided audible and visible alarms. The sump sensor also provided positive shutdown of the turbines. Sensor out and power out (fail safe) triggered positive shutdown of all turbines. The Bravo float and chains functioned properly. Overfill protection is provided in all tanks by a flapper valve in the fill riser. The spill bucket is direct-buried and was hydrostatically tested for one hour with no loss of liquid. Submit a copy of the Monitoring [Truncated]
Eval Division:	Santa Clara County Environmental Health
Eval Program:	UST
Eval Source:	CERS

Eval General Type:	Compliance Evaluation Inspection
Eval Date:	09-25-2015
Violations Found:	Yes
Eval Type:	Routine done by local agency
Eval Notes:	On-site to witness the annual monitoring system certification and spill bucket test performed by Mr. Felix Ramirez (certifications current) of Afforda-Test. Annular and sump sensors were tested in water and provided audible and visible alarms at the panel. The sump sensor also provided positive shutdown. Fail safe (sensor out and power out) also caused positive shutdown. The under dispenser containment float and chain operated as required. The VMI mechanical

DRAFT

REED AND GRAHAM INC (Continued) **1000182569**

line leak detector was tested at the dispenser and functioned properly. The direct-buried spill bucket was tested with water for one hour with no loss of liquid. The emergency stop was tested and shut down the pump. Reviewed DUSTO Monthly Reports, DUSTO Training records, testing reports and maintenance documentation. Tank and monitoring system information submitted to the California Environmental Reporting System (CERS) on 9/25/2015 is accurate as observed. NOTE: Your secondary containment testing [Truncated]

Eval Division: Santa Clara County Environmental Health
Eval Program: UST
Eval Source: CERS

Eval General Type: Compliance Evaluation Inspection
Eval Date: 09-26-2014
Violations Found: Yes
Eval Type: Routine done by local agency
Eval Notes: Not reported
Eval Division: Santa Clara County Environmental Health
Eval Program: HMRRP
Eval Source: CERS

Eval General Type: Compliance Evaluation Inspection
Eval Date: 09-26-2014
Violations Found: Yes
Eval Type: Routine done by local agency
Eval Notes: Conditionally Exempt (Specified Wastestream) unit handles oil and asphalt component-contaminated water from heavy equipment pressure washing. Separation is achieved through gravity settling and flocculation. Sludge is dewatered through gravity filtration and ambient temperature drying and then shipped as hazardous waste. Unit consists of two settling tanks and one flocculation clarifier and a gravity clarifier. NOTE: Facility has current Tiered Permitting information on file. Please submit the Tiered Permitting section on CERS using your documentation as a guide.
Eval Division: Santa Clara County Environmental Health
Eval Program: CE
Eval Source: CERS

Eval General Type: Compliance Evaluation Inspection
Eval Date: 09-26-2014
Violations Found: Yes
Eval Type: Routine done by local agency
Eval Notes: EPA ID# CAD009203100 is active. Facility generates used oil and organic wastes from maintenance of their asphalt plant operations. Drip collections and unused asphalt components are recycled back into the processes at the plant. An Excluded Recyclable Materials biannual report was submitted 2/28/2014 on CERS.
Eval Division: Santa Clara County Environmental Health
Eval Program: HW
Eval Source: CERS

Eval General Type: Compliance Evaluation Inspection
Eval Date: 09-26-2014
Violations Found: Yes
Eval Type: Routine done by local agency
Eval Notes: On-site to witness the annual monitoring system certification and spill bucket test performed by Mr. Felix Ramirez of Afforda-Test.

DRAFT

REED AND GRAHAM INC (Continued) **1000182569**

Annular and sump sensors were tested in water and provided audible and visible alarms at the panel. The sump sensor also provided positive shutdown. Fail safe (sensor out and power out) also caused positive shutdown. The under dispenser containment float and chain operated as required. The VMI mechanical line leak detector was tested at the dispenser and functioned properly. The direct-buried spill bucket was tested with water for one hour with no loss of liquid. CERS submittal 10/7/2103 accurate as observed. Submit a copy of the Monitoring Certification and Spill Bucket Test reports to HMCD within 30 days and keep a copy on-site for review.

Eval Division: Santa Clara County Environmental Health
Eval Program: UST
Eval Source: CERS

Eval General Type: Other/Unknown
Eval Date: 11-28-2018
Violations Found: No
Eval Type: Other, not routine, done by local agency
Eval Notes: On-site to observe UST secondary containment testing. All tests were completed by Service Technician Benjamin Duncan Jr. from Afford-a-Test. Mr. DuncanG s ICC Service Technician, State Tank Tester License and Caldwell tester certifications were verified to be current. Annular Space Test: The diesel tank (Trusco) annular was placed under 10-in of vacuum for 60-minutes with no loss of vacuum; PASS. Piping Sumps and UDC (Diesel): The piping sump (fiberglass, AO Smith) and UDC were filled with water 1-inch over the highest point of the secondary piping penetration. The liquid level was tested with a Caldwell Tester for 30-minutes with no loss of liquid; PASS. Secondary Containment Piping: The diesel secondary containment piping (fiberglass, AO Smith) was pressurized with nitrogen to 3-psig for 60-minutes with no loss of pressure; PASS. Provide a copy of todayG s Secondary Containment Test Report by 12/28/18 and ensure a copy is available on-site for future [Truncated]

Eval Division: Santa Clara County Environmental Health
Eval Program: UST
Eval Source: CERS

Enforcement Action:

Site ID: 147253
Site Name: Reed & Graham, Inc.
Site Address: 690 SUNOL ST
Site City: SAN JOSE
Site Zip: 95126
Enf Action Date: 03-03-2015
Enf Action Type: Notice of Violation (Unified Program)
Enf Action Description: Notice of Violation Issued by the Inspector at the Time of Inspection
Enf Action Notes: Not reported
Enf Action Division: Santa Clara County Environmental Health
Enf Action Program: APSA
Enf Action Source: CERS

Site ID: 147253
Site Name: Reed & Graham, Inc.
Site Address: 690 SUNOL ST
Site City: SAN JOSE
Site Zip: 95126
Enf Action Date: 09-25-2015

Draft

REED AND GRAHAM INC (Continued) **1000182569**

Enf Action Type: Notice of Violation (Unified Program)
Enf Action Description: Notice of Violation Issued by the Inspector at the Time of Inspection
Enf Action Notes: Not reported
Enf Action Division: Santa Clara County Environmental Health
Enf Action Program: UST
Enf Action Source: CERS

Site ID: 147253
Site Name: Reed & Graham, Inc.
Site Address: 690 SUNOL ST
Site City: SAN JOSE
Site Zip: 95126
Enf Action Date: 09-26-2014
Enf Action Type: Notice of Violation (Unified Program)
Enf Action Description: Notice of Violation Issued by the Inspector at the Time of Inspection
Enf Action Notes: Not reported
Enf Action Division: Santa Clara County Environmental Health
Enf Action Program: CE
Enf Action Source: CERS

Site ID: 147253
Site Name: Reed & Graham, Inc.
Site Address: 690 SUNOL ST
Site City: SAN JOSE
Site Zip: 95126
Enf Action Date: 09-26-2014
Enf Action Type: Notice of Violation (Unified Program)
Enf Action Description: Notice of Violation Issued by the Inspector at the Time of Inspection
Enf Action Notes: Not reported
Enf Action Division: Santa Clara County Environmental Health
Enf Action Program: HMRRP
Enf Action Source: CERS

Site ID: 147253
Site Name: Reed & Graham, Inc.
Site Address: 690 SUNOL ST
Site City: SAN JOSE
Site Zip: 95126
Enf Action Date: 09-26-2014
Enf Action Type: Notice of Violation (Unified Program)
Enf Action Description: Notice of Violation Issued by the Inspector at the Time of Inspection
Enf Action Notes: Not reported
Enf Action Division: Santa Clara County Environmental Health
Enf Action Program: HW
Enf Action Source: CERS

Site ID: 147253
Site Name: Reed & Graham, Inc.
Site Address: 690 SUNOL ST
Site City: SAN JOSE
Site Zip: 95126
Enf Action Date: 09-26-2014
Enf Action Type: Notice of Violation (Unified Program)
Enf Action Description: Notice of Violation Issued by the Inspector at the Time of Inspection
Enf Action Notes: Not reported
Enf Action Division: Santa Clara County Environmental Health
Enf Action Program: UST

DRAFT

REED AND GRAHAM INC (Continued) **1000182569**

Enf Action Source: CERS

Affiliation:
Affiliation Type Desc: Company Official
Entity Name: Mozammel Haq
Entity Title: Safety Manager
Affiliation Address: Not reported
Affiliation City: Not reported
Affiliation State: Not reported
Affiliation Country: Not reported
Affiliation Zip: 95126
Affiliation Phone: Not reported

Affiliation Type Desc: Environmental Contact
Entity Name: Mozammel Haq
Entity Title: Not reported
Affiliation Address: 690 SUNOL STREET
Affiliation City: SANJOSE
Affiliation State: Not reported
Affiliation Country: Not reported
Affiliation Zip: Not reported
Affiliation Phone: Not reported

Affiliation Type Desc: Technical Contact
Entity Name: Mozammel Haq
Entity Title: Not reported
Affiliation Address: Not reported
Affiliation City: Not reported
Affiliation State: Not reported
Affiliation Country: Not reported
Affiliation Zip: 95126
Affiliation Phone: 4082871400

Affiliation Type Desc: Environmental Contact
Entity Name: KIMBERLY G CAMPBELL
Entity Title: Not reported
Affiliation Address: 690 SUNOL ST
Affiliation City: SANJOSE
Affiliation State: CA
Affiliation Country: Not reported
Affiliation Zip: Not reported
Affiliation Phone: Not reported

Affiliation Type Desc: Facility Mailing Address
Entity Name: Mailing Address
Entity Title: Not reported
Affiliation Address: PO BOX 5940
Affiliation City: SAN JOSE
Affiliation State: CA
Affiliation Country: Not reported
Affiliation Zip: 95150
Affiliation Phone: Not reported

Affiliation Type Desc: Operator
Entity Name: Reed & Graham, Inc.
Entity Title: Not reported
Affiliation Address: Not reported

DRAFT

REED AND GRAHAM INC (Continued) **1000182569**

Affiliation City:	Not reported
Affiliation State:	Not reported
Affiliation Country:	Not reported
Affiliation Zip:	Not reported
Affiliation Phone:	(408) 287-1400
Affiliation Type Desc:	Public Contact
Entity Name:	Mozammel Haq
Entity Title:	Not reported
Affiliation Address:	Not reported
Affiliation City:	Not reported
Affiliation State:	Not reported
Affiliation Country:	Not reported
Affiliation Zip:	Not reported
Affiliation Phone:	Not reported
Affiliation Type Desc:	UST PO Name
Entity Name:	REED & AMP GRAHAMNA
Entity Title:	Not reported
Affiliation Address:	690 SUNOL ST
Affiliation City:	SANJOSE
Affiliation State:	Not reported
Affiliation Country:	Not reported
Affiliation Zip:	Not reported
Affiliation Phone:	Not reported
Affiliation Type Desc:	UST Property Owner Name
Entity Name:	Reed & Graham, Inc.
Entity Title:	Not reported
Affiliation Address:	690 Sunol St
Affiliation City:	San Jose
Affiliation State:	CA
Affiliation Country:	United States
Affiliation Zip:	95126
Affiliation Phone:	(408) 287-1400
Affiliation Type Desc:	UST Tank Operator
Entity Name:	Reed & Graham, Inc.
Entity Title:	Not reported
Affiliation Address:	690 Sunol St
Affiliation City:	San Jose
Affiliation State:	CA
Affiliation Country:	United States
Affiliation Zip:	95126
Affiliation Phone:	(408) 287-1400
Affiliation Type Desc:	UST Tank Owner
Entity Name:	Reed & Graham, Inc.
Entity Title:	Not reported
Affiliation Address:	690 Sunol St
Affiliation City:	San Jose
Affiliation State:	CA
Affiliation Country:	United States
Affiliation Zip:	95126
Affiliation Phone:	(408) 287-1400
Affiliation Type Desc:	CUPA District

DRAFT

REED AND GRAHAM INC (Continued) **1000182569**

Entity Name: Santa Clara County Environmental Health
Entity Title: Not reported
Affiliation Address: 1555 Berger Drive, Suite 300
Affiliation City: San Jose
Affiliation State: CA
Affiliation Country: Not reported
Affiliation Zip: 95112-2716
Affiliation Phone: (408) 918-3400

Affiliation Type Desc: Document Preparer
Entity Name: Mozammel Haq
Entity Title: Not reported
Affiliation Address: Not reported
Affiliation City: Not reported
Affiliation State: Not reported
Affiliation Country: Not reported
Affiliation Zip: Not reported
Affiliation Phone: Not reported

Affiliation Type Desc: Environmental Contact
Entity Name: Mozammel Haq
Entity Title: Not reported
Affiliation Address: 690 Sunol Street
Affiliation City: San Jose
Affiliation State: CA
Affiliation Country: Not reported
Affiliation Zip: 95126
Affiliation Phone: Not reported

Affiliation Type Desc: Identification Signer
Entity Name: Rene Rascon
Entity Title: Safety Manager
Affiliation Address: Not reported
Affiliation City: Not reported
Affiliation State: Not reported
Affiliation Country: Not reported
Affiliation Zip: Not reported
Affiliation Phone: Not reported

Affiliation Type Desc: Parent Corporation
Entity Name: Reed & Graham, Inc.
Entity Title: Not reported
Affiliation Address: Not reported
Affiliation City: Not reported
Affiliation State: Not reported
Affiliation Country: Not reported
Affiliation Zip: Not reported
Affiliation Phone: Not reported

Affiliation Type Desc: Environmental Contact
Entity Name: MR MOZAMMEL HAQ
Entity Title: Not reported
Affiliation Address: Not reported
Affiliation City: Not reported
Affiliation State: Not reported
Affiliation Country: Not reported
Affiliation Zip: Not reported

DRAFT

REED AND GRAHAM INC (Continued) **1000182569**

Affiliation Phone:	Not reported
Affiliation Type Desc:	Legal Owner
Entity Name:	Reed & Graham Inc
Entity Title:	Not reported
Affiliation Address:	PO BOX 5940
Affiliation City:	SAN JOSE
Affiliation State:	CA
Affiliation Country:	United States
Affiliation Zip:	95150
Affiliation Phone:	(408) 287-1411
Affiliation Type Desc:	Local Agency Caseworker
Entity Name:	UST CASE WRKR SANTA CLARA CNTY LOP
Entity Title:	Not reported
Affiliation Address:	1555 BERGER DRIVENA SUITE 300
Affiliation City:	SANJOSE
Affiliation State:	Not reported
Affiliation Country:	Not reported
Affiliation Zip:	Not reported
Affiliation Phone:	Not reported
Affiliation Type Desc:	Onsite Treatment Unit Owner Operator
Entity Name:	Mozammel Haq
Entity Title:	Not reported
Affiliation Address:	Not reported
Affiliation City:	Not reported
Affiliation State:	Not reported
Affiliation Country:	Not reported
Affiliation Zip:	Not reported
Affiliation Phone:	Not reported
Affiliation Type Desc:	Property Owner
Entity Name:	Reed & Graham, Inc.
Entity Title:	Not reported
Affiliation Address:	Not reported
Affiliation City:	Not reported
Affiliation State:	Not reported
Affiliation Country:	United States
Affiliation Zip:	Not reported
Affiliation Phone:	(408) 287-1400
Affiliation Type Desc:	Public Contact
Entity Name:	Mozammel Haq
Entity Title:	Not reported
Affiliation Address:	Not reported
Affiliation City:	Not reported
Affiliation State:	Not reported
Affiliation Country:	Not reported
Affiliation Zip:	95126
Affiliation Phone:	4082871400
Affiliation Type Desc:	Regional Board Caseworker
Entity Name:	ZSC SAN FRANCISCO BAY RWQCB REGN 2ND
Entity Title:	Not reported
Affiliation Address:	1515 CLAY STREETNA SUITE 1400
Affiliation City:	OAKLAND

DRAFT

REED AND GRAHAM INC (Continued) **1000182569**

Affiliation State: Not reported
Affiliation Country: Not reported
Affiliation Zip: Not reported
Affiliation Phone: Not reported

Affiliation Type Desc: UST Permit Applicant
Entity Name: Mozammel Haq
Entity Title: Safety Manager
Affiliation Address: Not reported
Affiliation City: Not reported
Affiliation State: Not reported
Affiliation Country: Not reported
Affiliation Zip: Not reported
Affiliation Phone: (408) 287-1400

Name: REED & GRAHAM
Address: 690 SUNOL ST
City,State,Zip: SAN JOSE, CA 95120
Site ID: 257789
CERS ID: T0608502451
CERS Description: Leaking Underground Storage Tank Cleanup Site

Affiliation:
Affiliation Type Desc: Regional Board Caseworker
Entity Name: Regional Water Board - SAN FRANCISCO BAY RWQCB (REGION 2)
Entity Title: Not reported
Affiliation Address: 1515 CLAY ST SUITE 1400
Affiliation City: OAKLAND
Affiliation State: CA
Affiliation Country: Not reported
Affiliation Zip: Not reported
Affiliation Phone: Not reported

Affiliation Type Desc: Local Agency Caseworker
Entity Name: UST CASE WORKER - SANTA CLARA COUNTY LOP
Entity Title: Not reported
Affiliation Address: 1555 Berger Drive, Suite 300
Affiliation City: SAN JOSE
Affiliation State: CA
Affiliation Country: Not reported
Affiliation Zip: Not reported
Affiliation Phone: 4089183400

Name: SILVIA CONSTRUCTION INC
Address: 690 SUNOL STREET
City,State,Zip: SAN JOSE, CA 95126-3751
Site ID: 494445
CERS ID: 110021339611
CERS Description: US EPA Air Emission Inventory System (EIS)

DRAFT

Count: 4 records.

ORPHAN SUMMARY

City	EDR ID	Site Name	Site Address	Zip	Database(s)
SAN JOSE	1003878928	PG&E GAS PLANT SAN JOSE 408 5	SW COR SAN AUGUSTINE & MONTG-Y	95110	SEMS-ARCHIVE
SAN JOSE	1026646978	U. S. CELLULOSE CO. INC.	LISA BODENSTEINER, ESQ. 330 WE	95110	PRP
SAN JOSE	S109254214		MONTGOMERY & SAN CARLOS RD (UN	95126	CDL
SAN JOSE	S107540560		SAN ANTONIO VALLEY RD, MILE MA		CDL

DRAFT

GOVERNMENT RECORDS SEARCHED / DATA CURRENCY TRACKING

To maintain currency of the following federal and state databases, EDR contacts the appropriate governmental agency on a monthly or quarterly basis, as required.

Number of Days to Update: Provides confirmation that EDR is reporting records that have been updated within 90 days from the date the government agency made the information available to the public.

STANDARD ENVIRONMENTAL RECORDS

Federal NPL site list

NPL: National Priority List

National Priorities List (Superfund). The NPL is a subset of CERCLIS and identifies over 1,200 sites for priority cleanup under the Superfund Program. NPL sites may encompass relatively large areas. As such, EDR provides polygon coverage for over 1,000 NPL site boundaries produced by EPA's Environmental Photographic Interpretation Center (EPIC) and regional EPA offices.

Date of Government Version: 04/27/2021
Date Data Arrived at EDR: 05/03/2021
Date Made Active in Reports: 05/19/2021
Number of Days to Update: 16

Source: EPA
Telephone: N/A
Last EDR Contact: 06/29/2021
Next Scheduled EDR Contact: 10/11/2021
Data Release Frequency: Quarterly

NPL Site Boundaries

Sources:

EPA's Environmental Photographic Interpretation Center (EPIC)
Telephone: 202-564-7333

EPA Region 1
Telephone 617-918-1143

EPA Region 6
Telephone: 214-655-6659

EPA Region 3
Telephone 215-814-5418

EPA Region 7
Telephone: 913-551-7247

EPA Region 4
Telephone 404-562-8033

EPA Region 8
Telephone: 303-312-6774

EPA Region 5
Telephone 312-886-6686

EPA Region 9
Telephone: 415-947-4246

EPA Region 10
Telephone 206-553-8665

Proposed NPL: Proposed National Priority List Sites

A site that has been proposed for listing on the National Priorities List through the issuance of a proposed rule in the Federal Register. EPA then accepts public comments on the site, responds to the comments, and places on the NPL those sites that continue to meet the requirements for listing.

Date of Government Version: 04/27/2021
Date Data Arrived at EDR: 05/03/2021
Date Made Active in Reports: 05/19/2021
Number of Days to Update: 16

Source: EPA
Telephone: N/A
Last EDR Contact: 06/29/2021
Next Scheduled EDR Contact: 10/11/2021
Data Release Frequency: Quarterly

NPL LIENS: Federal Superfund Liens

Federal Superfund Liens. Under the authority granted the USEPA by CERCLA of 1980, the USEPA has the authority to file liens against real property in order to recover remedial action expenditures or when the property owner received notification of potential liability. USEPA compiles a listing of filed notices of Superfund Liens.

DRAFT

Date of Government Version: 10/15/1991
Date Data Arrived at EDR: 02/02/1994
Date Made Active in Reports: 03/30/1994
Number of Days to Update: 56

Source: EPA
Telephone: 202-564-4267
Last EDR Contact: 08/15/2011
Next Scheduled EDR Contact: 11/28/2011
Data Release Frequency: No Update Planned

Federal Delisted NPL site list

Delisted NPL: National Priority List Deletions

The National Oil and Hazardous Substances Pollution Contingency Plan (NCP) establishes the criteria that the EPA uses to delete sites from the NPL. In accordance with 40 CFR 300.425.(e), sites may be deleted from the NPL where no further response is appropriate.

Date of Government Version: 04/27/2021
Date Data Arrived at EDR: 05/03/2021
Date Made Active in Reports: 05/19/2021
Number of Days to Update: 16

Source: EPA
Telephone: N/A
Last EDR Contact: 06/29/2021
Next Scheduled EDR Contact: 10/11/2021
Data Release Frequency: Quarterly

Federal CERCLIS list

FEDERAL FACILITY: Federal Facility Site Information listing

A listing of National Priority List (NPL) and Base Realignment and Closure (BRAC) sites found in the Comprehensive Environmental Response, Compensation and Liability Information System (CERCLIS) Database where EPA Federal Facilities Restoration and Reuse Office is involved in cleanup activities.

Date of Government Version: 02/22/2021
Date Data Arrived at EDR: 03/30/2021
Date Made Active in Reports: 06/17/2021
Number of Days to Update: 79

Source: Environmental Protection Agency
Telephone: 703-603-8704
Last EDR Contact: 06/23/2021
Next Scheduled EDR Contact: 10/11/2021
Data Release Frequency: Varies

SEMS: Superfund Enterprise Management System

SEMS (Superfund Enterprise Management System) tracks hazardous waste sites, potentially hazardous waste sites, and remedial activities performed in support of EPA's Superfund Program across the United States. The list was formerly know as CERCLIS, renamed to SEMS by the EPA in 2015. The list contains data on potentially hazardous waste sites that have been reported to the USEPA by states, municipalities, private companies and private persons, pursuant to Section 103 of the Comprehensive Environmental Response, Compensation, and Liability Act (CERCLA). This dataset also contains sites which are either proposed to or on the National Priorities List (NPL) and the sites which are in the screening and assessment phase for possible inclusion on the NPL.

Date of Government Version: 04/27/2021
Date Data Arrived at EDR: 05/03/2021
Date Made Active in Reports: 05/19/2021
Number of Days to Update: 16

Source: EPA
Telephone: 800-424-9346
Last EDR Contact: 06/29/2021
Next Scheduled EDR Contact: 07/26/2021
Data Release Frequency: Quarterly

Federal CERCLIS NFRAP site list

SEMS-ARCHIVE: Superfund Enterprise Management System Archive

DRAFT

SEMS-ARCHIVE (Superfund Enterprise Management System Archive) tracks sites that have no further interest under the Federal Superfund Program based on available information. The list was formerly known as the CERCLIS-NFRAP, renamed to SEMS ARCHIVE by the EPA in 2015. EPA may perform a minimal level of assessment work at a site while it is archived if site conditions change and/or new information becomes available. Archived sites have been removed and archived from the inventory of SEMS sites. Archived status indicates that, to the best of EPA's knowledge, assessment at a site has been completed and that EPA has determined no further steps will be taken to list the site on the National Priorities List (NPL), unless information indicates this decision was not appropriate or other considerations require a recommendation for listing at a later time. The decision does not necessarily mean that there is no hazard associated with a given site; it only means that. based upon available information, the location is not judged to be potential NPL site.

Date of Government Version: 04/27/2021
Date Data Arrived at EDR: 05/03/2021
Date Made Active in Reports: 05/19/2021
Number of Days to Update: 16

Source: EPA
Telephone: 800-424-9346
Last EDR Contact: 06/29/2021
Next Scheduled EDR Contact: 07/26/2021
Data Release Frequency: Quarterly

Federal RCRA CORRACTS facilities list

CORRACTS: Corrective Action Report

CORRACTS identifies hazardous waste handlers with RCRA corrective action activity.

Date of Government Version: 03/22/2021
Date Data Arrived at EDR: 03/23/2021
Date Made Active in Reports: 05/19/2021
Number of Days to Update: 57

Source: EPA
Telephone: 800-424-9346
Last EDR Contact: 06/21/2021
Next Scheduled EDR Contact: 10/04/2021
Data Release Frequency: Quarterly

Federal RCRA non-CORRACTS TSD facilities list

RCRA-TSDF: RCRA - Treatment, Storage and Disposal

RCRAInfo is EPA's comprehensive information system, providing access to data supporting the Resource Conservation and Recovery Act (RCRA) of 1976 and the Hazardous and Solid Waste Amendments (HSWA) of 1984. The database includes selective information on sites which generate, transport, store, treat and/or dispose of hazardous waste as defined by the Resource Conservation and Recovery Act (RCRA). Transporters are individuals or entities that move hazardous waste from the generator offsite to a facility that can recycle, treat, store, or dispose of the waste. TSDFs treat, store, or dispose of the waste.

Date of Government Version: 03/22/2021
Date Data Arrived at EDR: 03/23/2021
Date Made Active in Reports: 05/19/2021
Number of Days to Update: 57

Source: Environmental Protection Agency
Telephone: (415) 495-8895
Last EDR Contact: 06/21/2021
Next Scheduled EDR Contact: 10/04/2021
Data Release Frequency: Quarterly

Federal RCRA generators list

RCRA-LQG: RCRA - Large Quantity Generators

RCRAInfo is EPA's comprehensive information system, providing access to data supporting the Resource Conservation and Recovery Act (RCRA) of 1976 and the Hazardous and Solid Waste Amendments (HSWA) of 1984. The database includes selective information on sites which generate, transport, store, treat and/or dispose of hazardous waste as defined by the Resource Conservation and Recovery Act (RCRA). Large quantity generators (LQGs) generate over 1,000 kilograms (kg) of hazardous waste, or over 1 kg of acutely hazardous waste per month.

Date of Government Version: 03/22/2021
Date Data Arrived at EDR: 03/23/2021
Date Made Active in Reports: 05/19/2021
Number of Days to Update: 57

Source: Environmental Protection Agency
Telephone: (415) 495-8895
Last EDR Contact: 06/21/2021
Next Scheduled EDR Contact: 10/04/2021
Data Release Frequency: Quarterly

DRAFT

RCRA-SQG: RCRA - Small Quantity Generators

RCRAInfo is EPA's comprehensive information system, providing access to data supporting the Resource Conservation and Recovery Act (RCRA) of 1976 and the Hazardous and Solid Waste Amendments (HSWA) of 1984. The database includes selective information on sites which generate, transport, store, treat and/or dispose of hazardous waste as defined by the Resource Conservation and Recovery Act (RCRA). Small quantity generators (SQGs) generate between 100 kg and 1,000 kg of hazardous waste per month.

Date of Government Version: 03/22/2021
Date Data Arrived at EDR: 03/23/2021
Date Made Active in Reports: 05/19/2021
Number of Days to Update: 57

Source: Environmental Protection Agency
Telephone: (415) 495-8895
Last EDR Contact: 06/21/2021
Next Scheduled EDR Contact: 10/04/2021
Data Release Frequency: Quarterly

RCRA-VSQG: RCRA - Very Small Quantity Generators (Formerly Conditionally Exempt Small Quantity Generators)

RCRAInfo is EPA's comprehensive information system, providing access to data supporting the Resource Conservation and Recovery Act (RCRA) of 1976 and the Hazardous and Solid Waste Amendments (HSWA) of 1984. The database includes selective information on sites which generate, transport, store, treat and/or dispose of hazardous waste as defined by the Resource Conservation and Recovery Act (RCRA). Very small quantity generators (VSQGs) generate less than 100 kg of hazardous waste, or less than 1 kg of acutely hazardous waste per month.

Date of Government Version: 03/22/2021
Date Data Arrived at EDR: 03/23/2021
Date Made Active in Reports: 05/19/2021
Number of Days to Update: 57

Source: Environmental Protection Agency
Telephone: (415) 495-8895
Last EDR Contact: 06/21/2021
Next Scheduled EDR Contact: 10/04/2021
Data Release Frequency: Quarterly

Federal institutional controls / engineering controls registries

LUCIS: Land Use Control Information System

LUCIS contains records of land use control information pertaining to the former Navy Base Realignment and Closure properties.

Date of Government Version: 02/09/2021
Date Data Arrived at EDR: 02/11/2021
Date Made Active in Reports: 03/22/2021
Number of Days to Update: 39

Source: Department of the Navy
Telephone: 843-820-7326
Last EDR Contact: 05/05/2021
Next Scheduled EDR Contact: 08/23/2021
Data Release Frequency: Varies

US ENG CONTROLS: Engineering Controls Sites List

A listing of sites with engineering controls in place. Engineering controls include various forms of caps, building foundations, liners, and treatment methods to create pathway elimination for regulated substances to enter environmental media or effect human health.

Date of Government Version: 02/22/2021
Date Data Arrived at EDR: 02/23/2021
Date Made Active in Reports: 05/19/2021
Number of Days to Update: 85

Source: Environmental Protection Agency
Telephone: 703-603-0695
Last EDR Contact: 05/21/2021
Next Scheduled EDR Contact: 09/06/2021
Data Release Frequency: Varies

US INST CONTROLS: Institutional Controls Sites List

A listing of sites with institutional controls in place. Institutional controls include administrative measures, such as groundwater use restrictions, construction restrictions, property use restrictions, and post remediation care requirements intended to prevent exposure to contaminants remaining on site. Deed restrictions are generally required as part of the institutional controls.

Date of Government Version: 02/22/2021
Date Data Arrived at EDR: 02/23/2021
Date Made Active in Reports: 05/19/2021
Number of Days to Update: 85

Source: Environmental Protection Agency
Telephone: 703-603-0695
Last EDR Contact: 05/21/2021
Next Scheduled EDR Contact: 09/06/2021
Data Release Frequency: Varies

DRAFT

Federal ERNS list

ERNS: Emergency Response Notification System

Emergency Response Notification System. ERNS records and stores information on reported releases of oil and hazardous substances.

Date of Government Version: 03/22/2021
Date Data Arrived at EDR: 03/24/2021
Date Made Active in Reports: 06/17/2021
Number of Days to Update: 85

Source: National Response Center, United States Coast Guard
Telephone: 202-267-2180
Last EDR Contact: 06/17/2021
Next Scheduled EDR Contact: 10/04/2021
Data Release Frequency: Quarterly

State- and tribal - equivalent NPL

RESPONSE: State Response Sites

Identifies confirmed release sites where DTSC is involved in remediation, either in a lead or oversight capacity. These confirmed release sites are generally high-priority and high potential risk.

Date of Government Version: 04/23/2021
Date Data Arrived at EDR: 04/23/2021
Date Made Active in Reports: 07/12/2021
Number of Days to Update: 80

Source: Department of Toxic Substances Control
Telephone: 916-323-3400
Last EDR Contact: 04/23/2021
Next Scheduled EDR Contact: 08/09/2021
Data Release Frequency: Quarterly

State- and tribal - equivalent CERCLIS

ENVIROSTOR: EnviroStor Database

The Department of Toxic Substances Control's (DTSC's) Site Mitigation and Brownfields Reuse Program's (SMBRP's) EnviroStor database identifes sites that have known contamination or sites for which there may be reasons to investigate further. The database includes the following site types: Federal Superfund sites (National Priorities List (NPL)); State Response, including Military Facilities and State Superfund; Voluntary Cleanup; and School sites. EnviroStor provides similar information to the information that was available in CalSites, and provides additional site information, including, but not limited to, identification of formerly-contaminated properties that have been released for reuse, properties where environmental deed restrictions have been recorded to prevent inappropriate land uses, and risk characterization information that is used to assess potential impacts to public health and the environment at contaminated sites.

Date of Government Version: 04/23/2021
Date Data Arrived at EDR: 04/23/2021
Date Made Active in Reports: 07/12/2021
Number of Days to Update: 80

Source: Department of Toxic Substances Control
Telephone: 916-323-3400
Last EDR Contact: 04/23/2021
Next Scheduled EDR Contact: 08/09/2021
Data Release Frequency: Quarterly

State and tribal landfill and/or solid waste disposal site lists

SWF/LF (SWIS): Solid Waste Information System

Active, Closed and Inactive Landfills. SWF/LF records typically contain an inve ntory of solid waste disposal facilities or landfills. These may be active or i nactive facilities or open dumps that failed to meet RCRA Section 4004 criteria for solid waste landfills or disposal sites.

Date of Government Version: 02/08/2021
Date Data Arrived at EDR: 02/09/2021
Date Made Active in Reports: 05/03/2021
Number of Days to Update: 83

Source: Department of Resources Recycling and Recovery
Telephone: 916-341-6320
Last EDR Contact: 05/11/2021
Next Scheduled EDR Contact: 08/23/2021
Data Release Frequency: Quarterly

State and tribal leaking storage tank lists

DRAFT

LUST REG 9: Leaking Underground Storage Tank Report
Orange, Riverside, San Diego counties. For more current information, please refer to the State Water Resources Control Board's LUST database.

Date of Government Version: 03/01/2001
Date Data Arrived at EDR: 04/23/2001
Date Made Active in Reports: 05/21/2001
Number of Days to Update: 28

Source: California Regional Water Quality Control Board San Diego Region (9)
Telephone: 858-637-5595
Last EDR Contact: 09/26/2011
Next Scheduled EDR Contact: 01/09/2012
Data Release Frequency: No Update Planned

LUST REG 2: Fuel Leak List
Leaking Underground Storage Tank locations. Alameda, Contra Costa, Marin, Napa, San Francisco, San Mateo, Santa Clara, Solano, Sonoma counties.

Date of Government Version: 09/30/2004
Date Data Arrived at EDR: 10/20/2004
Date Made Active in Reports: 11/19/2004
Number of Days to Update: 30

Source: California Regional Water Quality Control Board San Francisco Bay Region (2)
Telephone: 510-622-2433
Last EDR Contact: 09/19/2011
Next Scheduled EDR Contact: 01/02/2012
Data Release Frequency: No Update Planned

LUST REG 1: Active Toxic Site Investigation
Del Norte, Humboldt, Lake, Mendocino, Modoc, Siskiyou, Sonoma, Trinity counties. For more current information, please refer to the State Water Resources Control Board's LUST database.

Date of Government Version: 02/01/2001
Date Data Arrived at EDR: 02/28/2001
Date Made Active in Reports: 03/29/2001
Number of Days to Update: 29

Source: California Regional Water Quality Control Board North Coast (1)
Telephone: 707-570-3769
Last EDR Contact: 08/01/2011
Next Scheduled EDR Contact: 11/14/2011
Data Release Frequency: No Update Planned

LUST REG 6V: Leaking Underground Storage Tank Case Listing
Leaking Underground Storage Tank locations. Inyo, Kern, Los Angeles, Mono, San Bernardino counties.

Date of Government Version: 06/07/2005
Date Data Arrived at EDR: 06/07/2005
Date Made Active in Reports: 06/29/2005
Number of Days to Update: 22

Source: California Regional Water Quality Control Board Victorville Branch Office (6)
Telephone: 760-241-7365
Last EDR Contact: 09/12/2011
Next Scheduled EDR Contact: 12/26/2011
Data Release Frequency: No Update Planned

LUST REG 6L: Leaking Underground Storage Tank Case Listing
For more current information, please refer to the State Water Resources Control Board's LUST database.

Date of Government Version: 09/09/2003
Date Data Arrived at EDR: 09/10/2003
Date Made Active in Reports: 10/07/2003
Number of Days to Update: 27

Source: California Regional Water Quality Control Board Lahontan Region (6)
Telephone: 530-542-5572
Last EDR Contact: 09/12/2011
Next Scheduled EDR Contact: 12/26/2011
Data Release Frequency: No Update Planned

LUST: Leaking Underground Fuel Tank Report (GEOTRACKER)
Leaking Underground Storage Tank (LUST) Sites included in GeoTracker. GeoTracker is the Water Boards data management system for sites that impact, or have the potential to impact, water quality in California, with emphasis on groundwater.

Date of Government Version: 03/08/2021
Date Data Arrived at EDR: 03/09/2021
Date Made Active in Reports: 03/30/2021
Number of Days to Update: 21

Source: State Water Resources Control Board
Telephone: see region list
Last EDR Contact: 06/03/2021
Next Scheduled EDR Contact: 09/20/2021
Data Release Frequency: Quarterly

LUST REG 3: Leaking Underground Storage Tank Database
Leaking Underground Storage Tank locations. Monterey, San Benito, San Luis Obispo, Santa Barbara, Santa Cruz counties.

DRAFT

Date of Government Version: 05/19/2003
Date Data Arrived at EDR: 05/19/2003
Date Made Active in Reports: 06/02/2003
Number of Days to Update: 14

Source: California Regional Water Quality Control Board Central Coast Region (3)
Telephone: 805-542-4786
Last EDR Contact: 07/18/2011
Next Scheduled EDR Contact: 10/31/2011
Data Release Frequency: No Update Planned

LUST REG 4: Underground Storage Tank Leak List

Los Angeles, Ventura counties. For more current information, please refer to the State Water Resources Control Board's LUST database.

Date of Government Version: 09/07/2004
Date Data Arrived at EDR: 09/07/2004
Date Made Active in Reports: 10/12/2004
Number of Days to Update: 35

Source: California Regional Water Quality Control Board Los Angeles Region (4)
Telephone: 213-576-6710
Last EDR Contact: 09/06/2011
Next Scheduled EDR Contact: 12/19/2011
Data Release Frequency: No Update Planned

LUST REG 5: Leaking Underground Storage Tank Database

Leaking Underground Storage Tank locations. Alameda, Alpine, Amador, Butte, Colusa, Contra Costa, Calveras, El Dorado, Fresno, Glenn, Kern, Kings, Lake, Lassen, Madera, Mariposa, Merced, Modoc, Napa, Nevada, Placer, Plumas, Sacramento, San Joaquin, Shasta, Solano, Stanislaus, Sutter, Tehama, Tulare, Tuolumne, Yolo, Yuba counties.

Date of Government Version: 07/01/2008
Date Data Arrived at EDR: 07/22/2008
Date Made Active in Reports: 07/31/2008
Number of Days to Update: 9

Source: California Regional Water Quality Control Board Central Valley Region (5)
Telephone: 916-464-4834
Last EDR Contact: 07/01/2011
Next Scheduled EDR Contact: 10/17/2011
Data Release Frequency: No Update Planned

LUST REG 7: Leaking Underground Storage Tank Case Listing

Leaking Underground Storage Tank locations. Imperial, Riverside, San Diego, Santa Barbara counties.

Date of Government Version: 02/26/2004
Date Data Arrived at EDR: 02/26/2004
Date Made Active in Reports: 03/24/2004
Number of Days to Update: 27

Source: California Regional Water Quality Control Board Colorado River Basin Region (7)
Telephone: 760-776-8943
Last EDR Contact: 08/01/2011
Next Scheduled EDR Contact: 11/14/2011
Data Release Frequency: No Update Planned

LUST REG 8: Leaking Underground Storage Tanks

California Regional Water Quality Control Board Santa Ana Region (8). For more current information, please refer to the State Water Resources Control Board's LUST database.

Date of Government Version: 02/14/2005
Date Data Arrived at EDR: 02/15/2005
Date Made Active in Reports: 03/28/2005
Number of Days to Update: 41

Source: California Regional Water Quality Control Board Santa Ana Region (8)
Telephone: 909-782-4496
Last EDR Contact: 08/15/2011
Next Scheduled EDR Contact: 11/28/2011
Data Release Frequency: No Update Planned

INDIAN LUST R5: Leaking Underground Storage Tanks on Indian Land

Leaking underground storage tanks located on Indian Land in Michigan, Minnesota and Wisconsin.

Date of Government Version: 10/07/2020
Date Data Arrived at EDR: 12/16/2020
Date Made Active in Reports: 03/12/2021
Number of Days to Update: 86

Source: EPA, Region 5
Telephone: 312-886-7439
Last EDR Contact: 06/11/2021
Next Scheduled EDR Contact: 08/02/2021
Data Release Frequency: Varies

INDIAN LUST R9: Leaking Underground Storage Tanks on Indian Land

LUSTs on Indian land in Arizona, California, New Mexico and Nevada

Date of Government Version: 10/01/2020
Date Data Arrived at EDR: 12/16/2020
Date Made Active in Reports: 03/12/2021
Number of Days to Update: 86

Source: Environmental Protection Agency
Telephone: 415-972-3372
Last EDR Contact: 06/11/2021
Next Scheduled EDR Contact: 08/02/2021
Data Release Frequency: Varies

DRAFT

INDIAN LUST R1: Leaking Underground Storage Tanks on Indian Land
A listing of leaking underground storage tank locations on Indian Land.

Date of Government Version: 10/01/2020
Date Data Arrived at EDR: 12/16/2020
Date Made Active in Reports: 03/12/2021
Number of Days to Update: 86

Source: EPA Region 1
Telephone: 617-918-1313
Last EDR Contact: 06/11/2021
Next Scheduled EDR Contact: 08/02/2021
Data Release Frequency: Varies

INDIAN LUST R8: Leaking Underground Storage Tanks on Indian Land
LUSTs on Indian land in Colorado, Montana, North Dakota, South Dakota, Utah and Wyoming.

Date of Government Version: 10/09/2020
Date Data Arrived at EDR: 12/16/2020
Date Made Active in Reports: 03/12/2021
Number of Days to Update: 86

Source: EPA Region 8
Telephone: 303-312-6271
Last EDR Contact: 06/11/2021
Next Scheduled EDR Contact: 08/02/2021
Data Release Frequency: Varies

INDIAN LUST R6: Leaking Underground Storage Tanks on Indian Land
LUSTs on Indian land in New Mexico and Oklahoma.

Date of Government Version: 04/08/2020
Date Data Arrived at EDR: 05/20/2020
Date Made Active in Reports: 08/12/2020
Number of Days to Update: 84

Source: EPA Region 6
Telephone: 214-665-6597
Last EDR Contact: 06/11/2021
Next Scheduled EDR Contact: 08/02/2021
Data Release Frequency: Varies

INDIAN LUST R10: Leaking Underground Storage Tanks on Indian Land
LUSTs on Indian land in Alaska, Idaho, Oregon and Washington.

Date of Government Version: 11/12/2020
Date Data Arrived at EDR: 12/16/2020
Date Made Active in Reports: 03/12/2021
Number of Days to Update: 86

Source: EPA Region 10
Telephone: 206-553-2857
Last EDR Contact: 06/11/2021
Next Scheduled EDR Contact: 08/02/2021
Data Release Frequency: Varies

INDIAN LUST R4: Leaking Underground Storage Tanks on Indian Land
LUSTs on Indian land in Florida, Mississippi and North Carolina.

Date of Government Version: 10/02/2020
Date Data Arrived at EDR: 12/18/2020
Date Made Active in Reports: 03/12/2021
Number of Days to Update: 84

Source: EPA Region 4
Telephone: 404-562-8677
Last EDR Contact: 06/17/2021
Next Scheduled EDR Contact: 08/02/2021
Data Release Frequency: Varies

INDIAN LUST R7: Leaking Underground Storage Tanks on Indian Land
LUSTs on Indian land in Iowa, Kansas, and Nebraska

Date of Government Version: 09/30/2020
Date Data Arrived at EDR: 12/22/2020
Date Made Active in Reports: 03/12/2021
Number of Days to Update: 80

Source: EPA Region 7
Telephone: 913-551-7003
Last EDR Contact: 06/11/2021
Next Scheduled EDR Contact: 08/02/2021
Data Release Frequency: Varies

CPS-SLIC: Statewide SLIC Cases (GEOTRACKER)
Cleanup Program Sites (CPS; also known as Site Cleanups [SC] and formerly known as Spills, Leaks, Investigations, and Cleanups [SLIC] sites) included in GeoTracker. GeoTracker is the Water Boards data management system for sites that impact, or have the potential to impact, water quality in California, with emphasis on groundwater.

Date of Government Version: 03/08/2021
Date Data Arrived at EDR: 03/09/2021
Date Made Active in Reports: 03/30/2021
Number of Days to Update: 21

Source: State Water Resources Control Board
Telephone: 866-480-1028
Last EDR Contact: 06/03/2021
Next Scheduled EDR Contact: 09/20/2021
Data Release Frequency: Varies

DRAFT

SLIC REG 1: Active Toxic Site Investigations
The SLIC (Spills, Leaks, Investigations and Cleanup) program is designed to protect and restore water quality from spills, leaks, and similar discharges.

Date of Government Version: 04/03/2003
Date Data Arrived at EDR: 04/07/2003
Date Made Active in Reports: 04/25/2003
Number of Days to Update: 18

Source: California Regional Water Quality Control Board, North Coast Region (1)
Telephone: 707-576-2220
Last EDR Contact: 08/01/2011
Next Scheduled EDR Contact: 11/14/2011
Data Release Frequency: No Update Planned

SLIC REG 2: Spills, Leaks, Investigation & Cleanup Cost Recovery Listing
The SLIC (Spills, Leaks, Investigations and Cleanup) program is designed to protect and restore water quality from spills, leaks, and similar discharges.

Date of Government Version: 09/30/2004
Date Data Arrived at EDR: 10/20/2004
Date Made Active in Reports: 11/19/2004
Number of Days to Update: 30

Source: Regional Water Quality Control Board San Francisco Bay Region (2)
Telephone: 510-286-0457
Last EDR Contact: 09/19/2011
Next Scheduled EDR Contact: 01/02/2012
Data Release Frequency: No Update Planned

SLIC REG 3: Spills, Leaks, Investigation & Cleanup Cost Recovery Listing
The SLIC (Spills, Leaks, Investigations and Cleanup) program is designed to protect and restore water quality from spills, leaks, and similar discharges.

Date of Government Version: 05/18/2006
Date Data Arrived at EDR: 05/18/2006
Date Made Active in Reports: 06/15/2006
Number of Days to Update: 28

Source: California Regional Water Quality Control Board Central Coast Region (3)
Telephone: 805-549-3147
Last EDR Contact: 07/18/2011
Next Scheduled EDR Contact: 10/31/2011
Data Release Frequency: No Update Planned

SLIC REG 4: Spills, Leaks, Investigation & Cleanup Cost Recovery Listing
The SLIC (Spills, Leaks, Investigations and Cleanup) program is designed to protect and restore water quality from spills, leaks, and similar discharges.

Date of Government Version: 11/17/2004
Date Data Arrived at EDR: 11/18/2004
Date Made Active in Reports: 01/04/2005
Number of Days to Update: 47

Source: Region Water Quality Control Board Los Angeles Region (4)
Telephone: 213-576-6600
Last EDR Contact: 07/01/2011
Next Scheduled EDR Contact: 10/17/2011
Data Release Frequency: No Update Planned

SLIC REG 5: Spills, Leaks, Investigation & Cleanup Cost Recovery Listing
The SLIC (Spills, Leaks, Investigations and Cleanup) program is designed to protect and restore water quality from spills, leaks, and similar discharges.

Date of Government Version: 04/01/2005
Date Data Arrived at EDR: 04/05/2005
Date Made Active in Reports: 04/21/2005
Number of Days to Update: 16

Source: Regional Water Quality Control Board Central Valley Region (5)
Telephone: 916-464-3291
Last EDR Contact: 09/12/2011
Next Scheduled EDR Contact: 12/26/2011
Data Release Frequency: No Update Planned

SLIC REG 6V: Spills, Leaks, Investigation & Cleanup Cost Recovery Listing
The SLIC (Spills, Leaks, Investigations and Cleanup) program is designed to protect and restore water quality from spills, leaks, and similar discharges.

Date of Government Version: 05/24/2005
Date Data Arrived at EDR: 05/25/2005
Date Made Active in Reports: 06/16/2005
Number of Days to Update: 22

Source: Regional Water Quality Control Board, Victorville Branch
Telephone: 619-241-6583
Last EDR Contact: 08/15/2011
Next Scheduled EDR Contact: 11/28/2011
Data Release Frequency: No Update Planned

DRAFT

SLIC REG 6L: SLIC Sites
The SLIC (Spills, Leaks, Investigations and Cleanup) program is designed to protect and restore water quality from spills, leaks, and similar discharges.

Date of Government Version: 09/07/2004
Date Data Arrived at EDR: 09/07/2004
Date Made Active in Reports: 10/12/2004
Number of Days to Update: 35

Source: California Regional Water Quality Control Board, Lahontan Region
Telephone: 530-542-5574
Last EDR Contact: 08/15/2011
Next Scheduled EDR Contact: 11/28/2011
Data Release Frequency: No Update Planned

SLIC REG 7: SLIC List
The SLIC (Spills, Leaks, Investigations and Cleanup) program is designed to protect and restore water quality from spills, leaks, and similar discharges.

Date of Government Version: 11/24/2004
Date Data Arrived at EDR: 11/29/2004
Date Made Active in Reports: 01/04/2005
Number of Days to Update: 36

Source: California Regional Quality Control Board, Colorado River Basin Region
Telephone: 760-346-7491
Last EDR Contact: 08/01/2011
Next Scheduled EDR Contact: 11/14/2011
Data Release Frequency: No Update Planned

SLIC REG 8: Spills, Leaks, Investigation & Cleanup Cost Recovery Listing
The SLIC (Spills, Leaks, Investigations and Cleanup) program is designed to protect and restore water quality from spills, leaks, and similar discharges.

Date of Government Version: 04/03/2008
Date Data Arrived at EDR: 04/03/2008
Date Made Active in Reports: 04/14/2008
Number of Days to Update: 11

Source: California Region Water Quality Control Board Santa Ana Region (8)
Telephone: 951-782-3298
Last EDR Contact: 09/12/2011
Next Scheduled EDR Contact: 12/26/2011
Data Release Frequency: No Update Planned

SLIC REG 9: Spills, Leaks, Investigation & Cleanup Cost Recovery Listing
The SLIC (Spills, Leaks, Investigations and Cleanup) program is designed to protect and restore water quality from spills, leaks, and similar discharges.

Date of Government Version: 09/10/2007
Date Data Arrived at EDR: 09/11/2007
Date Made Active in Reports: 09/28/2007
Number of Days to Update: 17

Source: California Regional Water Quality Control Board San Diego Region (9)
Telephone: 858-467-2980
Last EDR Contact: 08/08/2011
Next Scheduled EDR Contact: 11/21/2011
Data Release Frequency: No Update Planned

State and tribal registered storage tank lists

FEMA UST: Underground Storage Tank Listing
A listing of all FEMA owned underground storage tanks.

Date of Government Version: 01/29/2021
Date Data Arrived at EDR: 02/17/2021
Date Made Active in Reports: 03/22/2021
Number of Days to Update: 33

Source: FEMA
Telephone: 202-646-5797
Last EDR Contact: 06/29/2021
Next Scheduled EDR Contact: 10/18/2021
Data Release Frequency: Varies

UST CLOSURE: Proposed Closure of Underground Storage Tank (UST) Cases
UST cases that are being considered for closure by either the State Water Resources Control Board or the Executive Director have been posted for a 60-day public comment period. UST Case Closures being proposed for consideration by the State Water Resources Control Board. These are primarily UST cases that meet closure criteria under the decisional framework in State Water Board Resolution No. 92-49 and other Board orders. UST Case Closures proposed for consideration by the Executive Director pursuant to State Water Board Resolution No. 2012-0061. These are cases that meet the criteria of the Low-Threat UST Case Closure Policy. UST Case Closure Review Denials and Approved Orders.

DRAFT

Date of Government Version: 03/05/2021
Date Data Arrived at EDR: 03/09/2021
Date Made Active in Reports: 04/01/2021
Number of Days to Update: 23

Source: State Water Resources Control Board
Telephone: 916-327-7844
Last EDR Contact: 06/04/2021
Next Scheduled EDR Contact: 09/20/2021
Data Release Frequency: Varies

UST: Active UST Facilities

Active UST facilities gathered from the local regulatory agencies

Date of Government Version: 03/08/2021
Date Data Arrived at EDR: 03/09/2021
Date Made Active in Reports: 03/31/2021
Number of Days to Update: 22

Source: SWRCB
Telephone: 916-341-5851
Last EDR Contact: 06/03/2021
Next Scheduled EDR Contact: 09/20/2021
Data Release Frequency: Semi-Annually

MILITARY UST SITES: Military UST Sites (GEOTRACKER)

Military ust sites

Date of Government Version: 03/08/2021
Date Data Arrived at EDR: 03/09/2021
Date Made Active in Reports: 03/30/2021
Number of Days to Update: 21

Source: State Water Resources Control Board
Telephone: 866-480-1028
Last EDR Contact: 06/03/2021
Next Scheduled EDR Contact: 09/20/2021
Data Release Frequency: Varies

AST: Aboveground Petroleum Storage Tank Facilities

A listing of aboveground storage tank petroleum storage tank locations.

Date of Government Version: 07/06/2016
Date Data Arrived at EDR: 07/12/2016
Date Made Active in Reports: 09/19/2016
Number of Days to Update: 69

Source: California Environmental Protection Agency
Telephone: 916-327-5092
Last EDR Contact: 06/08/2021
Next Scheduled EDR Contact: 09/27/2021
Data Release Frequency: Varies

INDIAN UST R7: Underground Storage Tanks on Indian Land

The Indian Underground Storage Tank (UST) database provides information about underground storage tanks on Indian land in EPA Region 7 (Iowa, Kansas, Missouri, Nebraska, and 9 Tribal Nations).

Date of Government Version: 09/30/2020
Date Data Arrived at EDR: 12/22/2020
Date Made Active in Reports: 03/12/2021
Number of Days to Update: 80

Source: EPA Region 7
Telephone: 913-551-7003
Last EDR Contact: 06/11/2021
Next Scheduled EDR Contact: 08/02/2021
Data Release Frequency: Varies

INDIAN UST R9: Underground Storage Tanks on Indian Land

The Indian Underground Storage Tank (UST) database provides information about underground storage tanks on Indian land in EPA Region 9 (Arizona, California, Hawaii, Nevada, the Pacific Islands, and Tribal Nations).

Date of Government Version: 10/01/2020
Date Data Arrived at EDR: 12/16/2020
Date Made Active in Reports: 03/12/2021
Number of Days to Update: 86

Source: EPA Region 9
Telephone: 415-972-3368
Last EDR Contact: 06/11/2021
Next Scheduled EDR Contact: 08/02/2021
Data Release Frequency: Varies

INDIAN UST R1: Underground Storage Tanks on Indian Land

The Indian Underground Storage Tank (UST) database provides information about underground storage tanks on Indian land in EPA Region 1 (Connecticut, Maine, Massachusetts, New Hampshire, Rhode Island, Vermont and ten Tribal Nations).

Date of Government Version: 10/01/2020
Date Data Arrived at EDR: 12/16/2020
Date Made Active in Reports: 03/12/2021
Number of Days to Update: 86

Source: EPA, Region 1
Telephone: 617-918-1313
Last EDR Contact: 06/11/2021
Next Scheduled EDR Contact: 08/02/2021
Data Release Frequency: Varies

DRAFT

INDIAN UST R10: Underground Storage Tanks on Indian Land

The Indian Underground Storage Tank (UST) database provides information about underground storage tanks on Indian land in EPA Region 10 (Alaska, Idaho, Oregon, Washington, and Tribal Nations).

Date of Government Version: 11/12/2020
Date Data Arrived at EDR: 12/16/2020
Date Made Active in Reports: 03/12/2021
Number of Days to Update: 86

Source: EPA Region 10
Telephone: 206-553-2857
Last EDR Contact: 06/11/2021
Next Scheduled EDR Contact: 08/02/2021
Data Release Frequency: Varies

INDIAN UST R6: Underground Storage Tanks on Indian Land

The Indian Underground Storage Tank (UST) database provides information about underground storage tanks on Indian land in EPA Region 6 (Louisiana, Arkansas, Oklahoma, New Mexico, Texas and 65 Tribes).

Date of Government Version: 04/08/2020
Date Data Arrived at EDR: 05/20/2020
Date Made Active in Reports: 08/12/2020
Number of Days to Update: 84

Source: EPA Region 6
Telephone: 214-665-7591
Last EDR Contact: 06/11/2021
Next Scheduled EDR Contact: 08/02/2021
Data Release Frequency: Varies

INDIAN UST R5: Underground Storage Tanks on Indian Land

The Indian Underground Storage Tank (UST) database provides information about underground storage tanks on Indian land in EPA Region 5 (Michigan, Minnesota and Wisconsin and Tribal Nations).

Date of Government Version: 10/07/2020
Date Data Arrived at EDR: 12/16/2020
Date Made Active in Reports: 03/12/2021
Number of Days to Update: 86

Source: EPA Region 5
Telephone: 312-886-6136
Last EDR Contact: 06/11/2021
Next Scheduled EDR Contact: 08/02/2021
Data Release Frequency: Varies

INDIAN UST R4: Underground Storage Tanks on Indian Land

The Indian Underground Storage Tank (UST) database provides information about underground storage tanks on Indian land in EPA Region 4 (Alabama, Florida, Georgia, Kentucky, Mississippi, North Carolina, South Carolina, Tennessee and Tribal Nations)

Date of Government Version: 10/02/2020
Date Data Arrived at EDR: 12/18/2020
Date Made Active in Reports: 03/12/2021
Number of Days to Update: 84

Source: EPA Region 4
Telephone: 404-562-9424
Last EDR Contact: 06/17/2021
Next Scheduled EDR Contact: 08/02/2021
Data Release Frequency: Varies

INDIAN UST R8: Underground Storage Tanks on Indian Land

The Indian Underground Storage Tank (UST) database provides information about underground storage tanks on Indian land in EPA Region 8 (Colorado, Montana, North Dakota, South Dakota, Utah, Wyoming and 27 Tribal Nations).

Date of Government Version: 10/09/2020
Date Data Arrived at EDR: 12/16/2020
Date Made Active in Reports: 03/12/2021
Number of Days to Update: 86

Source: EPA Region 8
Telephone: 303-312-6137
Last EDR Contact: 06/11/2021
Next Scheduled EDR Contact: 08/02/2021
Data Release Frequency: Varies

State and tribal voluntary cleanup sites

INDIAN VCP R7: Voluntary Cleanup Priority Lisitng

A listing of voluntary cleanup priority sites located on Indian Land located in Region 7.

Date of Government Version: 03/20/2008
Date Data Arrived at EDR: 04/22/2008
Date Made Active in Reports: 05/19/2008
Number of Days to Update: 27

Source: EPA, Region 7
Telephone: 913-551-7365
Last EDR Contact: 07/08/2021
Next Scheduled EDR Contact: 07/20/2009
Data Release Frequency: No Update Planned

DRAFT

VCP: Voluntary Cleanup Program Properties

Contains low threat level properties with either confirmed or unconfirmed releases and the project proponents have request that DTSC oversee investigation and/or cleanup activities and have agreed to provide coverage for DTSC's costs.

Date of Government Version: 04/23/2021
Date Data Arrived at EDR: 04/23/2021
Date Made Active in Reports: 07/12/2021
Number of Days to Update: 80

Source: Department of Toxic Substances Control
Telephone: 916-323-3400
Last EDR Contact: 04/23/2021
Next Scheduled EDR Contact: 08/09/2021
Data Release Frequency: Quarterly

INDIAN VCP R1: Voluntary Cleanup Priority Listing

A listing of voluntary cleanup priority sites located on Indian Land located in Region 1.

Date of Government Version: 07/27/2015
Date Data Arrived at EDR: 09/29/2015
Date Made Active in Reports: 02/18/2016
Number of Days to Update: 142

Source: EPA, Region 1
Telephone: 617-918-1102
Last EDR Contact: 06/15/2021
Next Scheduled EDR Contact: 10/04/2021
Data Release Frequency: No Update Planned

State and tribal Brownfields sites

BROWNFIELDS: Considered Brownfieds Sites Listing

A listing of sites the SWRCB considers to be Brownfields since these are sites have come to them through the MOA Process.

Date of Government Version: 03/22/2021
Date Data Arrived at EDR: 03/23/2021
Date Made Active in Reports: 06/10/2021
Number of Days to Update: 79

Source: State Water Resources Control Board
Telephone: 916-323-7905
Last EDR Contact: 06/17/2021
Next Scheduled EDR Contact: 10/04/2021
Data Release Frequency: Quarterly

ADDITIONAL ENVIRONMENTAL RECORDS

Local Brownfield lists

US BROWNFIELDS: A Listing of Brownfields Sites

Brownfields are real property, the expansion, redevelopment, or reuse of which may be complicated by the presence or potential presence of a hazardous substance, pollutant, or contaminant. Cleaning up and reinvesting in these properties takes development pressures off of undeveloped, open land, and both improves and protects the environment. Assessment, Cleanup and Redevelopment Exchange System (ACRES) stores information reported by EPA Brownfields grant recipients on brownfields properties assessed or cleaned up with grant funding as well as information on Targeted Brownfields Assessments performed by EPA Regions. A listing of ACRES Brownfield sites is obtained from Cleanups in My Community. Cleanups in My Community provides information on Brownfields properties for which information is reported back to EPA, as well as areas served by Brownfields grant programs.

Date of Government Version: 03/15/2021
Date Data Arrived at EDR: 03/16/2021
Date Made Active in Reports: 06/10/2021
Number of Days to Update: 86

Source: Environmental Protection Agency
Telephone: 202-566-2777
Last EDR Contact: 06/10/2021
Next Scheduled EDR Contact: 09/27/2021
Data Release Frequency: Semi-Annually

Local Lists of Landfill / Solid Waste Disposal Sites

WMUDS/SWAT: Waste Management Unit Database

Waste Management Unit Database System. WMUDS is used by the State Water Resources Control Board staff and the Regional Water Quality Control Boards for program tracking and inventory of waste management units. WMUDS is composed of the following databases: Facility Information, Scheduled Inspections Information, Waste Management Unit Information, SWAT Program Information, SWAT Report Summary Information, SWAT Report Summary Data, Chapter 15 (formerly Subchapter 15) Information, Chapter 15 Monitoring Parameters, TPCA Program Information, RCRA Program Information, Closure Information, and Interested Parties Information.

DRAFT

Date of Government Version: 04/01/2000
Date Data Arrived at EDR: 04/10/2000
Date Made Active in Reports: 05/10/2000
Number of Days to Update: 30

Source: State Water Resources Control Board
Telephone: 916-227-4448
Last EDR Contact: 04/21/2021
Next Scheduled EDR Contact: 08/09/2021
Data Release Frequency: No Update Planned

SWRCY: Recycler Database
A listing of recycling facilities in California.

Date of Government Version: 03/09/2021
Date Data Arrived at EDR: 03/09/2021
Date Made Active in Reports: 03/31/2021
Number of Days to Update: 22

Source: Department of Conservation
Telephone: 916-323-3836
Last EDR Contact: 06/04/2021
Next Scheduled EDR Contact: 09/20/2021
Data Release Frequency: Quarterly

HAULERS: Registered Waste Tire Haulers Listing
A listing of registered waste tire haulers.

Date of Government Version: 11/23/2020
Date Data Arrived at EDR: 11/23/2020
Date Made Active in Reports: 02/08/2021
Number of Days to Update: 77

Source: Integrated Waste Management Board
Telephone: 916-341-6422
Last EDR Contact: 06/15/2021
Next Scheduled EDR Contact: 08/23/2021
Data Release Frequency: Varies

INDIAN ODI: Report on the Status of Open Dumps on Indian Lands
Location of open dumps on Indian land.

Date of Government Version: 12/31/1998
Date Data Arrived at EDR: 12/03/2007
Date Made Active in Reports: 01/24/2008
Number of Days to Update: 52

Source: Environmental Protection Agency
Telephone: 703-308-8245
Last EDR Contact: 04/22/2021
Next Scheduled EDR Contact: 08/09/2021
Data Release Frequency: No Update Planned

DEBRIS REGION 9: Torres Martinez Reservation Illegal Dump Site Locations
A listing of illegal dump sites location on the Torres Martinez Indian Reservation located in eastern Riverside County and northern Imperial County, California.

Date of Government Version: 01/12/2009
Date Data Arrived at EDR: 05/07/2009
Date Made Active in Reports: 09/21/2009
Number of Days to Update: 137

Source: EPA, Region 9
Telephone: 415-947-4219
Last EDR Contact: 07/13/2021
Next Scheduled EDR Contact: 11/01/2021
Data Release Frequency: No Update Planned

ODI: Open Dump Inventory
An open dump is defined as a disposal facility that does not comply with one or more of the Part 257 or Part 258 Subtitle D Criteria.

Date of Government Version: 06/30/1985
Date Data Arrived at EDR: 08/09/2004
Date Made Active in Reports: 09/17/2004
Number of Days to Update: 39

Source: Environmental Protection Agency
Telephone: 800-424-9346
Last EDR Contact: 06/09/2004
Next Scheduled EDR Contact: N/A
Data Release Frequency: No Update Planned

IHS OPEN DUMPS: Open Dumps on Indian Land
A listing of all open dumps located on Indian Land in the United States.

Date of Government Version: 04/01/2014
Date Data Arrived at EDR: 08/06/2014
Date Made Active in Reports: 01/29/2015
Number of Days to Update: 176

Source: Department of Health & Human Serivces, Indian Health Service
Telephone: 301-443-1452
Last EDR Contact: 04/29/2021
Next Scheduled EDR Contact: 08/09/2021
Data Release Frequency: Varies

DRAFT

GOVERNMENT RECORDS SEARCHED / DATA CURRENCY TRACKING

Local Lists of Hazardous waste / Contaminated Sites

US HIST CDL: National Clandestine Laboratory Register

A listing of clandestine drug lab locations that have been removed from the DEAs National Clandestine Laboratory Register.

Date of Government Version: 12/07/2020
Date Data Arrived at EDR: 12/09/2020
Date Made Active in Reports: 03/02/2021
Number of Days to Update: 83

Source: Drug Enforcement Administration
Telephone: 202-307-1000
Last EDR Contact: 05/22/2021
Next Scheduled EDR Contact: 09/06/2021
Data Release Frequency: No Update Planned

HIST CAL-SITES: Calsites Database

The Calsites database contains potential or confirmed hazardous substance release properties. In 1996, California EPA reevaluated and significantly reduced the number of sites in the Calsites database. No longer updated by the state agency. It has been replaced by ENVIROSTOR.

Date of Government Version: 08/08/2005
Date Data Arrived at EDR: 08/03/2006
Date Made Active in Reports: 08/24/2006
Number of Days to Update: 21

Source: Department of Toxic Substance Control
Telephone: 916-323-3400
Last EDR Contact: 02/23/2009
Next Scheduled EDR Contact: 05/25/2009
Data Release Frequency: No Update Planned

SCH: School Property Evaluation Program

This category contains proposed and existing school sites that are being evaluated by DTSC for possible hazardous materials contamination. In some cases, these properties may be listed in the CalSites category depending on the level of threat to public health and safety or the environment they pose.

Date of Government Version: 04/23/2021
Date Data Arrived at EDR: 04/23/2021
Date Made Active in Reports: 07/12/2021
Number of Days to Update: 80

Source: Department of Toxic Substances Control
Telephone: 916-323-3400
Last EDR Contact: 04/23/2021
Next Scheduled EDR Contact: 08/09/2021
Data Release Frequency: Quarterly

CDL: Clandestine Drug Labs

A listing of drug lab locations. Listing of a location in this database does not indicate that any illegal drug lab materials were or were not present there, and does not constitute a determination that the location either requires or does not require additional cleanup work.

Date of Government Version: 12/31/2019
Date Data Arrived at EDR: 01/20/2021
Date Made Active in Reports: 04/08/2021
Number of Days to Update: 78

Source: Department of Toxic Substances Control
Telephone: 916-255-6504
Last EDR Contact: 07/13/2021
Next Scheduled EDR Contact: 10/18/2021
Data Release Frequency: Varies

CERS HAZ WASTE: CERS HAZ WASTE

List of sites in the California Environmental Protection Agency (CalEPA) Regulated Site Portal which fall under the Hazardous Chemical Management, Hazardous Waste Onsite Treatment, Household Hazardous Waste Collection, Hazardous Waste Generator, and RCRA LQ HW Generator programs.

Date of Government Version: 04/19/2021
Date Data Arrived at EDR: 04/20/2021
Date Made Active in Reports: 07/07/2021
Number of Days to Update: 78

Source: CalEPA
Telephone: 916-323-2514
Last EDR Contact: 04/20/2021
Next Scheduled EDR Contact: 08/02/2021
Data Release Frequency: Quarterly

TOXIC PITS: Toxic Pits Cleanup Act Sites

Toxic PITS Cleanup Act Sites. TOXIC PITS identifies sites suspected of containing hazardous substances where cleanup has not yet been completed.

DRAFT

Date of Government Version: 07/01/1995
Date Data Arrived at EDR: 08/30/1995
Date Made Active in Reports: 09/26/1995
Number of Days to Update: 27

Source: State Water Resources Control Board
Telephone: 916-227-4364
Last EDR Contact: 01/26/2009
Next Scheduled EDR Contact: 04/27/2009
Data Release Frequency: No Update Planned

US CDL: Clandestine Drug Labs

A listing of clandestine drug lab locations. The U.S. Department of Justice ("the Department") provides this web site as a public service. It contains addresses of some locations where law enforcement agencies reported they found chemicals or other items that indicated the presence of either clandestine drug laboratories or dumpsites. In most cases, the source of the entries is not the Department, and the Department has not verified the entry and does not guarantee its accuracy. Members of the public must verify the accuracy of all entries by, for example, contacting local law enforcement and local health departments.

Date of Government Version: 12/07/2020
Date Data Arrived at EDR: 12/09/2020
Date Made Active in Reports: 03/02/2021
Number of Days to Update: 83

Source: Drug Enforcement Administration
Telephone: 202-307-1000
Last EDR Contact: 05/18/2021
Next Scheduled EDR Contact: 09/06/2021
Data Release Frequency: Quarterly

PFAS: PFAS Contamination Site Location Listing

A listing of PFAS contaminated sites included in the GeoTracker database.

Date of Government Version: 02/24/2021
Date Data Arrived at EDR: 02/24/2021
Date Made Active in Reports: 05/14/2021
Number of Days to Update: 79

Source: State Water Resources Control Board
Telephone: 866-480-1028
Last EDR Contact: 06/04/2021
Next Scheduled EDR Contact: 09/20/2021
Data Release Frequency: Varies

Local Lists of Registered Storage Tanks

SWEEPS UST: SWEEPS UST Listing

Statewide Environmental Evaluation and Planning System. This underground storage tank listing was updated and maintained by a company contacted by the SWRCB in the early 1990's. The listing is no longer updated or maintained. The local agency is the contact for more information on a site on the SWEEPS list.

Date of Government Version: 06/01/1994
Date Data Arrived at EDR: 07/07/2005
Date Made Active in Reports: 08/11/2005
Number of Days to Update: 35

Source: State Water Resources Control Board
Telephone: N/A
Last EDR Contact: 06/03/2005
Next Scheduled EDR Contact: N/A
Data Release Frequency: No Update Planned

HIST UST: Hazardous Substance Storage Container Database

The Hazardous Substance Storage Container Database is a historical listing of UST sites. Refer to local/county source for current data.

Date of Government Version: 10/15/1990
Date Data Arrived at EDR: 01/25/1991
Date Made Active in Reports: 02/12/1991
Number of Days to Update: 18

Source: State Water Resources Control Board
Telephone: 916-341-5851
Last EDR Contact: 07/26/2001
Next Scheduled EDR Contact: N/A
Data Release Frequency: No Update Planned

SAN FRANCISCO AST: Aboveground Storage Tank Site Listing

Aboveground storage tank sites

Date of Government Version: 02/11/2021
Date Data Arrived at EDR: 02/11/2021
Date Made Active in Reports: 05/05/2021
Number of Days to Update: 83

Source: San Francisco County Department of Public Health
Telephone: 415-252-3896
Last EDR Contact: 04/27/2021
Next Scheduled EDR Contact: 08/16/2021
Data Release Frequency: Varies

DRAFT

CA FID UST: Facility Inventory Database

The Facility Inventory Database (FID) contains a historical listing of active and inactive underground storage tank locations from the State Water Resource Control Board. Refer to local/county source for current data.

Date of Government Version: 10/31/1994
Date Data Arrived at EDR: 09/05/1995
Date Made Active in Reports: 09/29/1995
Number of Days to Update: 24

Source: California Environmental Protection Agency
Telephone: 916-341-5851
Last EDR Contact: 12/28/1998
Next Scheduled EDR Contact: N/A
Data Release Frequency: No Update Planned

CERS TANKS: California Environmental Reporting System (CERS) Tanks

List of sites in the California Environmental Protection Agency (CalEPA) Regulated Site Portal which fall under the Aboveground Petroleum Storage and Underground Storage Tank regulatory programs.

Date of Government Version: 04/19/2021
Date Data Arrived at EDR: 04/20/2021
Date Made Active in Reports: 07/07/2021
Number of Days to Update: 78

Source: California Environmental Protection Agency
Telephone: 916-323-2514
Last EDR Contact: 04/20/2021
Next Scheduled EDR Contact: 08/02/2021
Data Release Frequency: Quarterly

Local Land Records

LIENS: Environmental Liens Listing

A listing of property locations with environmental liens for California where DTSC is a lien holder.

Date of Government Version: 03/01/2021
Date Data Arrived at EDR: 03/03/2021
Date Made Active in Reports: 05/20/2021
Number of Days to Update: 78

Source: Department of Toxic Substances Control
Telephone: 916-323-3400
Last EDR Contact: 05/25/2021
Next Scheduled EDR Contact: 09/13/2021
Data Release Frequency: Varies

LIENS 2: CERCLA Lien Information

A Federal CERCLA ('Superfund') lien can exist by operation of law at any site or property at which EPA has spent Superfund monies. These monies are spent to investigate and address releases and threatened releases of contamination. CERCLIS provides information as to the identity of these sites and properties.

Date of Government Version: 04/27/2021
Date Data Arrived at EDR: 05/03/2021
Date Made Active in Reports: 05/19/2021
Number of Days to Update: 16

Source: Environmental Protection Agency
Telephone: 202-564-6023
Last EDR Contact: 06/29/2021
Next Scheduled EDR Contact: 10/11/2021
Data Release Frequency: Semi-Annually

DEED: Deed Restriction Listing

Site Mitigation and Brownfields Reuse Program Facility Sites with Deed Restrictions & Hazardous Waste Management Program Facility Sites with Deed / Land Use Restriction. The DTSC Site Mitigation and Brownfields Reuse Program (SMBRP) list includes sites cleaned up under the program's oversight and generally does not include current or former hazardous waste facilities that required a hazardous waste facility permit. The list represents deed restrictions that are active. Some sites have multiple deed restrictions. The DTSC Hazardous Waste Management Program (HWMP) has developed a list of current or former hazardous waste facilities that have a recorded land use restriction at the local county recorder's office. The land use restrictions on this list were required by the DTSC HWMP as a result of the presence of hazardous substances that remain on site after the facility (or part of the facility) has been closed or cleaned up. The types of land use restriction include deed notice, deed restriction, or a land use restriction that binds current and future owners.

Date of Government Version: 03/02/2021
Date Data Arrived at EDR: 03/03/2021
Date Made Active in Reports: 05/19/2021
Number of Days to Update: 77

Source: DTSC and SWRCB
Telephone: 916-323-3400
Last EDR Contact: 05/28/2021
Next Scheduled EDR Contact: 09/13/2021
Data Release Frequency: Semi-Annually

Records of Emergency Release Reports

DRAFT

HMIRS: Hazardous Materials Information Reporting System
Hazardous Materials Incident Report System. HMIRS contains hazardous material spill incidents reported to DOT.

Date of Government Version: 03/22/2021
Date Data Arrived at EDR: 03/24/2021
Date Made Active in Reports: 06/17/2021
Number of Days to Update: 85
Source: U.S. Department of Transportation
Telephone: 202-366-4555
Last EDR Contact: 06/17/2021
Next Scheduled EDR Contact: 10/04/2021
Data Release Frequency: Quarterly

CHMIRS: California Hazardous Material Incident Report System
California Hazardous Material Incident Reporting System. CHMIRS contains information on reported hazardous material incidents (accidental releases or spills).

Date of Government Version: 04/04/2021
Date Data Arrived at EDR: 04/20/2021
Date Made Active in Reports: 07/07/2021
Number of Days to Update: 78
Source: Office of Emergency Services
Telephone: 916-845-8400
Last EDR Contact: 04/20/2021
Next Scheduled EDR Contact: 08/02/2021
Data Release Frequency: Semi-Annually

LDS: Land Disposal Sites Listing (GEOTRACKER)
Land Disposal sites (Landfills) included in GeoTracker. GeoTracker is the Water Boards data management system for sites that impact, or have the potential to impact, water quality in California, with emphasis on groundwater.

Date of Government Version: 03/08/2021
Date Data Arrived at EDR: 03/09/2021
Date Made Active in Reports: 03/31/2021
Number of Days to Update: 22
Source: State Water Qualilty Control Board
Telephone: 866-480-1028
Last EDR Contact: 06/03/2021
Next Scheduled EDR Contact: 09/20/2021
Data Release Frequency: Quarterly

MCS: Military Cleanup Sites Listing (GEOTRACKER)
Military sites (consisting of: Military UST sites; Military Privatized sites; and Military Cleanup sites [formerly known as DoD non UST]) included in GeoTracker. GeoTracker is the Water Boards data management system for sites that impact, or have the potential to impact, water quality in California, with emphasis on groundwater.

Date of Government Version: 03/08/2021
Date Data Arrived at EDR: 03/09/2021
Date Made Active in Reports: 03/31/2021
Number of Days to Update: 22
Source: State Water Resources Control Board
Telephone: 866-480-1028
Last EDR Contact: 06/03/2021
Next Scheduled EDR Contact: 09/20/2021
Data Release Frequency: Quarterly

SPILLS 90: SPILLS90 data from FirstSearch
Spills 90 includes those spill and release records available exclusively from FirstSearch databases. Typically, they may include chemical, oil and/or hazardous substance spills recorded after 1990. Duplicate records that are already included in EDR incident and release records are not included in Spills 90.

Date of Government Version: 06/06/2012
Date Data Arrived at EDR: 01/03/2013
Date Made Active in Reports: 02/22/2013
Number of Days to Update: 50
Source: FirstSearch
Telephone: N/A
Last EDR Contact: 01/03/2013
Next Scheduled EDR Contact: N/A
Data Release Frequency: No Update Planned

Other Ascertainable Records

RCRA NonGen / NLR: RCRA - Non Generators / No Longer Regulated
RCRAInfo is EPA's comprehensive information system, providing access to data supporting the Resource Conservation and Recovery Act (RCRA) of 1976 and the Hazardous and Solid Waste Amendments (HSWA) of 1984. The database includes selective information on sites which generate, transport, store, treat and/or dispose of hazardous waste as defined by the Resource Conservation and Recovery Act (RCRA). Non-Generators do not presently generate hazardous waste.

DRAFT

Date of Government Version: 03/22/2021
Date Data Arrived at EDR: 03/23/2021
Date Made Active in Reports: 05/19/2021
Number of Days to Update: 57

Source: Environmental Protection Agency
Telephone: (415) 495-8895
Last EDR Contact: 06/21/2021
Next Scheduled EDR Contact: 10/04/2021
Data Release Frequency: Quarterly

FUDS: Formerly Used Defense Sites

The listing includes locations of Formerly Used Defense Sites properties where the US Army Corps of Engineers is actively working or will take necessary cleanup actions.

Date of Government Version: 02/11/2021
Date Data Arrived at EDR: 02/17/2021
Date Made Active in Reports: 04/05/2021
Number of Days to Update: 47

Source: U.S. Army Corps of Engineers
Telephone: 202-528-4285
Last EDR Contact: 05/18/2021
Next Scheduled EDR Contact: 08/30/2021
Data Release Frequency: Varies

DOD: Department of Defense Sites

This data set consists of federally owned or administered lands, administered by the Department of Defense, that have any area equal to or greater than 640 acres of the United States, Puerto Rico, and the U.S. Virgin Islands.

Date of Government Version: 12/31/2005
Date Data Arrived at EDR: 11/10/2006
Date Made Active in Reports: 01/11/2007
Number of Days to Update: 62

Source: USGS
Telephone: 888-275-8747
Last EDR Contact: 07/13/2021
Next Scheduled EDR Contact: 10/25/2021
Data Release Frequency: Varies

FEDLAND: Federal and Indian Lands

Federally and Indian administrated lands of the United States. Lands included are administrated by: Army Corps of Engineers, Bureau of Reclamation, National Wild and Scenic River, National Wildlife Refuge, Public Domain Land, Wilderness, Wilderness Study Area, Wildlife Management Area, Bureau of Indian Affairs, Bureau of Land Management, Department of Justice, Forest Service, Fish and Wildlife Service, National Park Service.

Date of Government Version: 04/02/2018
Date Data Arrived at EDR: 04/11/2018
Date Made Active in Reports: 11/06/2019
Number of Days to Update: 574

Source: U.S. Geological Survey
Telephone: 888-275-8747
Last EDR Contact: 07/09/2021
Next Scheduled EDR Contact: 10/18/2021
Data Release Frequency: N/A

SCRD DRYCLEANERS: State Coalition for Remediation of Drycleaners Listing

The State Coalition for Remediation of Drycleaners was established in 1998, with support from the U.S. EPA Office of Superfund Remediation and Technology Innovation. It is comprised of representatives of states with established drycleaner remediation programs. Currently the member states are Alabama, Connecticut, Florida, Illinois, Kansas, Minnesota, Missouri, North Carolina, Oregon, South Carolina, Tennessee, Texas, and Wisconsin.

Date of Government Version: 01/01/2017
Date Data Arrived at EDR: 02/03/2017
Date Made Active in Reports: 04/07/2017
Number of Days to Update: 63

Source: Environmental Protection Agency
Telephone: 615-532-8599
Last EDR Contact: 05/18/2021
Next Scheduled EDR Contact: 08/23/2021
Data Release Frequency: Varies

US FIN ASSUR: Financial Assurance Information

All owners and operators of facilities that treat, store, or dispose of hazardous waste are required to provide proof that they will have sufficient funds to pay for the clean up, closure, and post-closure care of their facilities.

Date of Government Version: 03/22/2021
Date Data Arrived at EDR: 03/23/2021
Date Made Active in Reports: 06/17/2021
Number of Days to Update: 86

Source: Environmental Protection Agency
Telephone: 202-566-1917
Last EDR Contact: 06/21/2021
Next Scheduled EDR Contact: 10/04/2021
Data Release Frequency: Quarterly

DRAFT

EPA WATCH LIST: EPA WATCH LIST

EPA maintains a "Watch List" to facilitate dialogue between EPA, state and local environmental agencies on enforcement matters relating to facilities with alleged violations identified as either significant or high priority. Being on the Watch List does not mean that the facility has actually violated the law only that an investigation by EPA or a state or local environmental agency has led those organizations to allege that an unproven violation has in fact occurred. Being on the Watch List does not represent a higher level of concern regarding the alleged violations that were detected, but instead indicates cases requiring additional dialogue between EPA, state and local agencies - primarily because of the length of time the alleged violation has gone unaddressed or unresolved.

Date of Government Version: 08/30/2013
Date Data Arrived at EDR: 03/21/2014
Date Made Active in Reports: 06/17/2014
Number of Days to Update: 88

Source: Environmental Protection Agency
Telephone: 617-520-3000
Last EDR Contact: 04/30/2021
Next Scheduled EDR Contact: 08/16/2021
Data Release Frequency: No Update Planned

2020 COR ACTION: 2020 Corrective Action Program List

The EPA has set ambitious goals for the RCRA Corrective Action program by creating the 2020 Corrective Action Universe. This RCRA cleanup baseline includes facilities expected to need corrective action. The 2020 universe contains a wide variety of sites. Some properties are heavily contaminated while others were contaminated but have since been cleaned up. Still others have not been fully investigated yet, and may require little or no remediation. Inclusion in the 2020 Universe does not necessarily imply failure on the part of a facility to meet its RCRA obligations.

Date of Government Version: 09/30/2017
Date Data Arrived at EDR: 05/08/2018
Date Made Active in Reports: 07/20/2018
Number of Days to Update: 73

Source: Environmental Protection Agency
Telephone: 703-308-4044
Last EDR Contact: 05/07/2021
Next Scheduled EDR Contact: 08/16/2021
Data Release Frequency: Varies

TSCA: Toxic Substances Control Act

Toxic Substances Control Act. TSCA identifies manufacturers and importers of chemical substances included on the TSCA Chemical Substance Inventory list. It includes data on the production volume of these substances by plant site.

Date of Government Version: 12/31/2016
Date Data Arrived at EDR: 06/17/2020
Date Made Active in Reports: 09/10/2020
Number of Days to Update: 85

Source: EPA
Telephone: 202-260-5521
Last EDR Contact: 06/17/2021
Next Scheduled EDR Contact: 09/27/2021
Data Release Frequency: Every 4 Years

TRIS: Toxic Chemical Release Inventory System

Toxic Release Inventory System. TRIS identifies facilities which release toxic chemicals to the air, water and land in reportable quantities under SARA Title III Section 313.

Date of Government Version: 12/31/2018
Date Data Arrived at EDR: 08/14/2020
Date Made Active in Reports: 11/04/2020
Number of Days to Update: 82

Source: EPA
Telephone: 202-566-0250
Last EDR Contact: 05/17/2021
Next Scheduled EDR Contact: 08/30/2021
Data Release Frequency: Annually

SSTS: Section 7 Tracking Systems

Section 7 of the Federal Insecticide, Fungicide and Rodenticide Act, as amended (92 Stat. 829) requires all registered pesticide-producing establishments to submit a report to the Environmental Protection Agency by March 1st each year. Each establishment must report the types and amounts of pesticides, active ingredients and devices being produced, and those having been produced and sold or distributed in the past year.

Date of Government Version: 01/20/2021
Date Data Arrived at EDR: 01/21/2021
Date Made Active in Reports: 03/22/2021
Number of Days to Update: 60

Source: EPA
Telephone: 202-564-4203
Last EDR Contact: 04/20/2021
Next Scheduled EDR Contact: 08/02/2021
Data Release Frequency: Annually

DRAFT

ROD: Records Of Decision

Record of Decision. ROD documents mandate a permanent remedy at an NPL (Superfund) site containing technical and health information to aid in the cleanup.

Date of Government Version: 04/27/2021
Date Data Arrived at EDR: 05/03/2021
Date Made Active in Reports: 05/19/2021
Number of Days to Update: 16

Source: EPA
Telephone: 703-416-0223
Last EDR Contact: 06/29/2021
Next Scheduled EDR Contact: 09/13/2021
Data Release Frequency: Annually

RMP: Risk Management Plans

When Congress passed the Clean Air Act Amendments of 1990, it required EPA to publish regulations and guidance for chemical accident prevention at facilities using extremely hazardous substances. The Risk Management Program Rule (RMP Rule) was written to implement Section 112(r) of these amendments. The rule, which built upon existing industry codes and standards, requires companies of all sizes that use certain flammable and toxic substances to develop a Risk Management Program, which includes a(n): Hazard assessment that details the potential effects of an accidental release, an accident history of the last five years, and an evaluation of worst-case and alternative accidental releases; Prevention program that includes safety precautions and maintenance, monitoring, and employee training measures; and Emergency response program that spells out emergency health care, employee training measures and procedures for informing the public and response agencies (e.g the fire department) should an accident occur.

Date of Government Version: 01/22/2021
Date Data Arrived at EDR: 02/18/2021
Date Made Active in Reports: 05/11/2021
Number of Days to Update: 82

Source: Environmental Protection Agency
Telephone: 202-564-8600
Last EDR Contact: 07/14/2021
Next Scheduled EDR Contact: 11/01/2021
Data Release Frequency: Varies

RAATS: RCRA Administrative Action Tracking System

RCRA Administration Action Tracking System. RAATS contains records based on enforcement actions issued under RCRA pertaining to major violators and includes administrative and civil actions brought by the EPA. For administration actions after September 30, 1995, data entry in the RAATS database was discontinued. EPA will retain a copy of the database for historical records. It was necessary to terminate RAATS because a decrease in agency resources made it impossible to continue to update the information contained in the database.

Date of Government Version: 04/17/1995
Date Data Arrived at EDR: 07/03/1995
Date Made Active in Reports: 08/07/1995
Number of Days to Update: 35

Source: EPA
Telephone: 202-564-4104
Last EDR Contact: 06/02/2008
Next Scheduled EDR Contact: 09/01/2008
Data Release Frequency: No Update Planned

PRP: Potentially Responsible Parties

A listing of verified Potentially Responsible Parties

Date of Government Version: 12/30/2020
Date Data Arrived at EDR: 01/14/2021
Date Made Active in Reports: 03/05/2021
Number of Days to Update: 50

Source: EPA
Telephone: 202-564-6023
Last EDR Contact: 06/29/2021
Next Scheduled EDR Contact: 08/16/2021
Data Release Frequency: Quarterly

PADS: PCB Activity Database System

PCB Activity Database. PADS Identifies generators, transporters, commercial storers and/or brokers and disposers of PCB's who are required to notify the EPA of such activities.

Date of Government Version: 11/19/2020
Date Data Arrived at EDR: 01/08/2021
Date Made Active in Reports: 03/22/2021
Number of Days to Update: 73

Source: EPA
Telephone: 202-566-0500
Last EDR Contact: 07/09/2021
Next Scheduled EDR Contact: 10/18/2021
Data Release Frequency: Annually

DRAFT

ICIS: Integrated Compliance Information System

The Integrated Compliance Information System (ICIS) supports the information needs of the national enforcement and compliance program as well as the unique needs of the National Pollutant Discharge Elimination System (NPDES) program.

Date of Government Version: 11/18/2016
Date Data Arrived at EDR: 11/23/2016
Date Made Active in Reports: 02/10/2017
Number of Days to Update: 79

Source: Environmental Protection Agency
Telephone: 202-564-2501
Last EDR Contact: 06/29/2021
Next Scheduled EDR Contact: 10/18/2021
Data Release Frequency: No Update Planned

FTTS: FIFRA/ TSCA Tracking System - FIFRA (Federal Insecticide, Fungicide, & Rodenticide Act)/TSCA (Toxic Substances Control Act)

FTTS tracks administrative cases and pesticide enforcement actions and compliance activities related to FIFRA, TSCA and EPCRA (Emergency Planning and Community Right-to-Know Act). To maintain currency, EDR contacts the Agency on a quarterly basis.

Date of Government Version: 04/09/2009
Date Data Arrived at EDR: 04/16/2009
Date Made Active in Reports: 05/11/2009
Number of Days to Update: 25

Source: EPA/Office of Prevention, Pesticides and Toxic Substances
Telephone: 202-566-1667
Last EDR Contact: 08/18/2017
Next Scheduled EDR Contact: 12/04/2017
Data Release Frequency: No Update Planned

FTTS INSP: FIFRA/ TSCA Tracking System - FIFRA (Federal Insecticide, Fungicide, & Rodenticide Act)/TSCA (Toxic Substances Control Act)

A listing of FIFRA/TSCA Tracking System (FTTS) inspections and enforcements.

Date of Government Version: 04/09/2009
Date Data Arrived at EDR: 04/16/2009
Date Made Active in Reports: 05/11/2009
Number of Days to Update: 25

Source: EPA
Telephone: 202-566-1667
Last EDR Contact: 08/18/2017
Next Scheduled EDR Contact: 12/04/2017
Data Release Frequency: No Update Planned

MLTS: Material Licensing Tracking System

MLTS is maintained by the Nuclear Regulatory Commission and contains a list of approximately 8,100 sites which possess or use radioactive materials and which are subject to NRC licensing requirements. To maintain currency, EDR contacts the Agency on a quarterly basis.

Date of Government Version: 03/08/2021
Date Data Arrived at EDR: 03/11/2021
Date Made Active in Reports: 05/11/2021
Number of Days to Update: 61

Source: Nuclear Regulatory Commission
Telephone: 301-415-7169
Last EDR Contact: 07/14/2021
Next Scheduled EDR Contact: 11/01/2021
Data Release Frequency: Quarterly

COAL ASH DOE: Steam-Electric Plant Operation Data

A listing of power plants that store ash in surface ponds.

Date of Government Version: 12/31/2019
Date Data Arrived at EDR: 12/01/2020
Date Made Active in Reports: 02/09/2021
Number of Days to Update: 70

Source: Department of Energy
Telephone: 202-586-8719
Last EDR Contact: 05/27/2021
Next Scheduled EDR Contact: 09/13/2021
Data Release Frequency: Varies

COAL ASH EPA: Coal Combustion Residues Surface Impoundments List

A listing of coal combustion residues surface impoundments with high hazard potential ratings.

Date of Government Version: 01/12/2017
Date Data Arrived at EDR: 03/05/2019
Date Made Active in Reports: 11/11/2019
Number of Days to Update: 251

Source: Environmental Protection Agency
Telephone: N/A
Last EDR Contact: 05/27/2021
Next Scheduled EDR Contact: 09/13/2021
Data Release Frequency: Varies

DRAFT

PCB TRANSFORMER: PCB Transformer Registration Database
The database of PCB transformer registrations that includes all PCB registration submittals.

Date of Government Version: 09/13/2019
Date Data Arrived at EDR: 11/06/2019
Date Made Active in Reports: 02/10/2020
Number of Days to Update: 96
Source: Environmental Protection Agency
Telephone: 202-566-0517
Last EDR Contact: 05/07/2021
Next Scheduled EDR Contact: 08/16/2021
Data Release Frequency: Varies

RADINFO: Radiation Information Database
The Radiation Information Database (RADINFO) contains information about facilities that are regulated by U.S. Environmental Protection Agency (EPA) regulations for radiation and radioactivity.

Date of Government Version: 07/01/2019
Date Data Arrived at EDR: 07/01/2019
Date Made Active in Reports: 09/23/2019
Number of Days to Update: 84
Source: Environmental Protection Agency
Telephone: 202-343-9775
Last EDR Contact: 06/22/2021
Next Scheduled EDR Contact: 10/11/2021
Data Release Frequency: No Update Planned

HIST FTTS: FIFRA/TSCA Tracking System Administrative Case Listing
A complete administrative case listing from the FIFRA/TSCA Tracking System (FTTS) for all ten EPA regions. The information was obtained from the National Compliance Database (NCDB). NCDB supports the implementation of FIFRA (Federal Insecticide, Fungicide, and Rodenticide Act) and TSCA (Toxic Substances Control Act). Some EPA regions are now closing out records. Because of that, and the fact that some EPA regions are not providing EPA Headquarters with updated records, it was decided to create a HIST FTTS database. It included records that may not be included in the newer FTTS database updates. This database is no longer updated.

Date of Government Version: 10/19/2006
Date Data Arrived at EDR: 03/01/2007
Date Made Active in Reports: 04/10/2007
Number of Days to Update: 40
Source: Environmental Protection Agency
Telephone: 202-564-2501
Last EDR Contact: 12/17/2007
Next Scheduled EDR Contact: 03/17/2008
Data Release Frequency: No Update Planned

HIST FTTS INSP: FIFRA/TSCA Tracking System Inspection & Enforcement Case Listing
A complete inspection and enforcement case listing from the FIFRA/TSCA Tracking System (FTTS) for all ten EPA regions. The information was obtained from the National Compliance Database (NCDB). NCDB supports the implementation of FIFRA (Federal Insecticide, Fungicide, and Rodenticide Act) and TSCA (Toxic Substances Control Act). Some EPA regions are now closing out records. Because of that, and the fact that some EPA regions are not providing EPA Headquarters with updated records, it was decided to create a HIST FTTS database. It included records that may not be included in the newer FTTS database updates. This database is no longer updated.

Date of Government Version: 10/19/2006
Date Data Arrived at EDR: 03/01/2007
Date Made Active in Reports: 04/10/2007
Number of Days to Update: 40
Source: Environmental Protection Agency
Telephone: 202-564-2501
Last EDR Contact: 12/17/2008
Next Scheduled EDR Contact: 03/17/2008
Data Release Frequency: No Update Planned

DOT OPS: Incident and Accident Data
Department of Transporation, Office of Pipeline Safety Incident and Accident data.

Date of Government Version: 01/02/2020
Date Data Arrived at EDR: 01/28/2020
Date Made Active in Reports: 04/17/2020
Number of Days to Update: 80
Source: Department of Transporation, Office of Pipeline Safety
Telephone: 202-366-4595
Last EDR Contact: 04/27/2021
Next Scheduled EDR Contact: 08/09/2021
Data Release Frequency: Quarterly

CONSENT: Superfund (CERCLA) Consent Decrees
Major legal settlements that establish responsibility and standards for cleanup at NPL (Superfund) sites. Released periodically by United States District Courts after settlement by parties to litigation matters.

DRAFT

Date of Government Version: 12/31/2020
Date Data Arrived at EDR: 01/13/2021
Date Made Active in Reports: 03/22/2021
Number of Days to Update: 68

Source: Department of Justice, Consent Decree Library
Telephone: Varies
Last EDR Contact: 07/02/2021
Next Scheduled EDR Contact: 10/18/2021
Data Release Frequency: Varies

BRS: Biennial Reporting System

The Biennial Reporting System is a national system administered by the EPA that collects data on the generation and management of hazardous waste. BRS captures detailed data from two groups: Large Quantity Generators (LQG) and Treatment, Storage, and Disposal Facilities.

Date of Government Version: 12/31/2017
Date Data Arrived at EDR: 06/22/2020
Date Made Active in Reports: 11/20/2020
Number of Days to Update: 151

Source: EPA/NTIS
Telephone: 800-424-9346
Last EDR Contact: 06/21/2021
Next Scheduled EDR Contact: 10/04/2021
Data Release Frequency: Biennially

INDIAN RESERV: Indian Reservations

This map layer portrays Indian administered lands of the United States that have any area equal to or greater than 640 acres.

Date of Government Version: 12/31/2014
Date Data Arrived at EDR: 07/14/2015
Date Made Active in Reports: 01/10/2017
Number of Days to Update: 546

Source: USGS
Telephone: 202-208-3710
Last EDR Contact: 07/02/2021
Next Scheduled EDR Contact: 10/18/2021
Data Release Frequency: Varies

FUSRAP: Formerly Utilized Sites Remedial Action Program

DOE established the Formerly Utilized Sites Remedial Action Program (FUSRAP) in 1974 to remediate sites where radioactive contamination remained from Manhattan Project and early U.S. Atomic Energy Commission (AEC) operations.

Date of Government Version: 08/08/2017
Date Data Arrived at EDR: 09/11/2018
Date Made Active in Reports: 09/14/2018
Number of Days to Update: 3

Source: Department of Energy
Telephone: 202-586-3559
Last EDR Contact: 04/28/2021
Next Scheduled EDR Contact: 08/16/2021
Data Release Frequency: Varies

UMTRA: Uranium Mill Tailings Sites

Uranium ore was mined by private companies for federal government use in national defense programs. When the mills shut down, large piles of the sand-like material (mill tailings) remain after uranium has been extracted from the ore. Levels of human exposure to radioactive materials from the piles are low; however, in some cases tailings were used as construction materials before the potential health hazards of the tailings were recognized.

Date of Government Version: 08/30/2019
Date Data Arrived at EDR: 11/15/2019
Date Made Active in Reports: 01/28/2020
Number of Days to Update: 74

Source: Department of Energy
Telephone: 505-845-0011
Last EDR Contact: 05/21/2021
Next Scheduled EDR Contact: 08/30/2021
Data Release Frequency: Varies

LEAD SMELTER 1: Lead Smelter Sites

A listing of former lead smelter site locations.

Date of Government Version: 04/27/2021
Date Data Arrived at EDR: 05/03/2021
Date Made Active in Reports: 05/19/2021
Number of Days to Update: 16

Source: Environmental Protection Agency
Telephone: 703-603-8787
Last EDR Contact: 06/29/2021
Next Scheduled EDR Contact: 10/11/2021
Data Release Frequency: Varies

LEAD SMELTER 2: Lead Smelter Sites

A list of several hundred sites in the U.S. where secondary lead smelting was done from 1931and 1964. These sites may pose a threat to public health through ingestion or inhalation of contaminated soil or dust

DRAFT

Date of Government Version: 04/05/2001
Date Data Arrived at EDR: 10/27/2010
Date Made Active in Reports: 12/02/2010
Number of Days to Update: 36

Source: American Journal of Public Health
Telephone: 703-305-6451
Last EDR Contact: 12/02/2009
Next Scheduled EDR Contact: N/A
Data Release Frequency: No Update Planned

US AIRS (AFS): Aerometric Information Retrieval System Facility Subsystem (AFS)

The database is a sub-system of Aerometric Information Retrieval System (AIRS). AFS contains compliance data on air pollution point sources regulated by the U.S. EPA and/or state and local air regulatory agencies. This information comes from source reports by various stationary sources of air pollution, such as electric power plants, steel mills, factories, and universities, and provides information about the air pollutants they produce. Action, air program, air program pollutant, and general level plant data. It is used to track emissions and compliance data from industrial plants.

Date of Government Version: 10/12/2016
Date Data Arrived at EDR: 10/26/2016
Date Made Active in Reports: 02/03/2017
Number of Days to Update: 100

Source: EPA
Telephone: 202-564-2496
Last EDR Contact: 09/26/2017
Next Scheduled EDR Contact: 01/08/2018
Data Release Frequency: No Update Planned

US AIRS MINOR: Air Facility System Data

A listing of minor source facilities.

Date of Government Version: 10/12/2016
Date Data Arrived at EDR: 10/26/2016
Date Made Active in Reports: 02/03/2017
Number of Days to Update: 100

Source: EPA
Telephone: 202-564-2496
Last EDR Contact: 09/26/2017
Next Scheduled EDR Contact: 01/08/2018
Data Release Frequency: No Update Planned

US MINES: Mines Master Index File

Contains all mine identification numbers issued for mines active or opened since 1971. The data also includes violation information.

Date of Government Version: 02/01/2021
Date Data Arrived at EDR: 02/24/2021
Date Made Active in Reports: 05/19/2021
Number of Days to Update: 84

Source: Department of Labor, Mine Safety and Health Administration
Telephone: 303-231-5959
Last EDR Contact: 05/25/2021
Next Scheduled EDR Contact: 09/06/2021
Data Release Frequency: Semi-Annually

MINES VIOLATIONS: MSHA Violation Assessment Data

Mines violation and assessment information. Department of Labor, Mine Safety & Health Administration.

Date of Government Version: 05/27/2021
Date Data Arrived at EDR: 05/27/2021
Date Made Active in Reports: 06/10/2021
Number of Days to Update: 14

Source: DOL, Mine Safety & Health Admi
Telephone: 202-693-9424
Last EDR Contact: 07/01/2021
Next Scheduled EDR Contact: 09/13/2021
Data Release Frequency: Quarterly

US MINES 2: Ferrous and Nonferrous Metal Mines Database Listing

This map layer includes ferrous (ferrous metal mines are facilities that extract ferrous metals, such as iron ore or molybdenum) and nonferrous (Nonferrous metal mines are facilities that extract nonferrous metals, such as gold, silver, copper, zinc, and lead) metal mines in the United States.

Date of Government Version: 05/06/2020
Date Data Arrived at EDR: 05/27/2020
Date Made Active in Reports: 08/13/2020
Number of Days to Update: 78

Source: USGS
Telephone: 703-648-7709
Last EDR Contact: 05/27/2021
Next Scheduled EDR Contact: 09/06/2021
Data Release Frequency: Varies

DRAFT

US MINES 3: Active Mines & Mineral Plants Database Listing

Active Mines and Mineral Processing Plant operations for commodities monitored by the Minerals Information Team of the USGS.

Date of Government Version: 04/14/2011
Date Data Arrived at EDR: 06/08/2011
Date Made Active in Reports: 09/13/2011
Number of Days to Update: 97

Source: USGS
Telephone: 703-648-7709
Last EDR Contact: 05/27/2021
Next Scheduled EDR Contact: 09/06/2021
Data Release Frequency: Varies

ABANDONED MINES: Abandoned Mines

An inventory of land and water impacted by past mining (primarily coal mining) is maintained by OSMRE to provide information needed to implement the Surface Mining Control and Reclamation Act of 1977 (SMCRA). The inventory contains information on the location, type, and extent of AML impacts, as well as, information on the cost associated with the reclamation of those problems. The inventory is based upon field surveys by State, Tribal, and OSMRE program officials. It is dynamic to the extent that it is modified as new problems are identified and existing problems are reclaimed.

Date of Government Version: 03/23/2021
Date Data Arrived at EDR: 03/25/2021
Date Made Active in Reports: 06/17/2021
Number of Days to Update: 84

Source: Department of Interior
Telephone: 202-208-2609
Last EDR Contact: 06/14/2021
Next Scheduled EDR Contact: 09/20/2021
Data Release Frequency: Quarterly

FINDS: Facility Index System/Facility Registry System

Facility Index System. FINDS contains both facility information and 'pointers' to other sources that contain more detail. EDR includes the following FINDS databases in this report: PCS (Permit Compliance System), AIRS (Aerometric Information Retrieval System), DOCKET (Enforcement Docket used to manage and track information on civil judicial enforcement cases for all environmental statutes), FURS (Federal Underground Injection Control), C-DOCKET (Criminal Docket System used to track criminal enforcement actions for all environmental statutes), FFIS (Federal Facilities Information System), STATE (State Environmental Laws and Statutes), and PADS (PCB Activity Data System).

Date of Government Version: 02/03/2021
Date Data Arrived at EDR: 03/03/2021
Date Made Active in Reports: 04/05/2021
Number of Days to Update: 33

Source: EPA
Telephone: (415) 947-8000
Last EDR Contact: 05/18/2021
Next Scheduled EDR Contact: 09/13/2021
Data Release Frequency: Quarterly

UXO: Unexploded Ordnance Sites

A listing of unexploded ordnance site locations

Date of Government Version: 12/31/2018
Date Data Arrived at EDR: 07/02/2020
Date Made Active in Reports: 09/17/2020
Number of Days to Update: 77

Source: Department of Defense
Telephone: 703-704-1564
Last EDR Contact: 07/07/2021
Next Scheduled EDR Contact: 10/25/2021
Data Release Frequency: Varies

ECHO: Enforcement & Compliance History Information

ECHO provides integrated compliance and enforcement information for about 800,000 regulated facilities nationwide.

Date of Government Version: 04/04/2021
Date Data Arrived at EDR: 04/06/2021
Date Made Active in Reports: 06/25/2021
Number of Days to Update: 80

Source: Environmental Protection Agency
Telephone: 202-564-2280
Last EDR Contact: 07/01/2021
Next Scheduled EDR Contact: 10/18/2021
Data Release Frequency: Quarterly

DOCKET HWC: Hazardous Waste Compliance Docket Listing

A complete list of the Federal Agency Hazardous Waste Compliance Docket Facilities.

DRAFT

Date of Government Version: 11/03/2020
Date Data Arrived at EDR: 11/17/2020
Date Made Active in Reports: 02/09/2021
Number of Days to Update: 84

Source: Environmental Protection Agency
Telephone: 202-564-0527
Last EDR Contact: 05/21/2021
Next Scheduled EDR Contact: 09/06/2021
Data Release Frequency: Varies

FUELS PROGRAM: EPA Fuels Program Registered Listing

This listing includes facilities that are registered under the Part 80 (Code of Federal Regulations) EPA Fuels Programs. All companies now are required to submit new and updated registrations.

Date of Government Version: 02/17/2021
Date Data Arrived at EDR: 02/17/2021
Date Made Active in Reports: 03/22/2021
Number of Days to Update: 33

Source: EPA
Telephone: 800-385-6164
Last EDR Contact: 05/14/2021
Next Scheduled EDR Contact: 08/30/2021
Data Release Frequency: Quarterly

CA BOND EXP. PLAN: Bond Expenditure Plan

Department of Health Services developed a site-specific expenditure plan as the basis for an appropriation of Hazardous Substance Cleanup Bond Act funds. It is not updated.

Date of Government Version: 01/01/1989
Date Data Arrived at EDR: 07/27/1994
Date Made Active in Reports: 08/02/1994
Number of Days to Update: 6

Source: Department of Health Services
Telephone: 916-255-2118
Last EDR Contact: 05/31/1994
Next Scheduled EDR Contact: N/A
Data Release Frequency: No Update Planned

CORTESE: "Cortese" Hazardous Waste & Substances Sites List

The sites for the list are designated by the State Water Resource Control Board (LUST), the Integrated Waste Board (SWF/LS), and the Department of Toxic Substances Control (Cal-Sites).

Date of Government Version: 03/22/2021
Date Data Arrived at EDR: 03/23/2021
Date Made Active in Reports: 06/10/2021
Number of Days to Update: 79

Source: CAL EPA/Office of Emergency Information
Telephone: 916-323-3400
Last EDR Contact: 06/17/2021
Next Scheduled EDR Contact: 10/04/2021
Data Release Frequency: Quarterly

CUPA LIVERMORE-PLEASANTON: CUPA Facility Listing

list of facilities associated with the various CUPA programs in Livermore-Pleasanton

Date of Government Version: 05/01/2019
Date Data Arrived at EDR: 05/14/2019
Date Made Active in Reports: 07/17/2019
Number of Days to Update: 64

Source: Livermore-Pleasanton Fire Department
Telephone: 925-454-2361
Last EDR Contact: 05/14/2021
Next Scheduled EDR Contact: 08/23/2021
Data Release Frequency: Varies

DRYCLEAN AVAQMD: Antelope Valley Air Quality Management District Drycleaner Listing

A listing of dry cleaners in the Antelope Valley Air Quality Management District.

Date of Government Version: 02/26/2021
Date Data Arrived at EDR: 03/02/2021
Date Made Active in Reports: 05/19/2021
Number of Days to Update: 78

Source: Antelope Valley Air Quality Management District
Telephone: 661-723-8070
Last EDR Contact: 05/25/2021
Next Scheduled EDR Contact: 09/13/2021
Data Release Frequency: Varies

DRYCLEAN SOUTH COAST: South Coast Air Quality Management District Drycleaner Listing

A listing of dry cleaners in the South Coast Air Quality Management District

Date of Government Version: 02/23/2021
Date Data Arrived at EDR: 02/25/2021
Date Made Active in Reports: 05/19/2021
Number of Days to Update: 83

Source: South Coast Air Quality Management District
Telephone: 909-396-3211
Last EDR Contact: 05/18/2021
Next Scheduled EDR Contact: 09/06/2021
Data Release Frequency: Varies

DRAFT

DRYCLEANERS: Cleaner Facilities

A list of drycleaner related facilities that have EPA ID numbers. These are facilities with certain SIC codes: power laundries, family and commercial; garment pressing and cleaner's agents; linen supply; coin-operated laundries and cleaning; drycleaning plants, except rugs; carpet and upholster cleaning; industrial launderers; laundry and garment services.

Date of Government Version: 03/01/2021
Date Data Arrived at EDR: 03/04/2021
Date Made Active in Reports: 05/20/2021
Number of Days to Update: 77

Source: Department of Toxic Substance Control
Telephone: 916-327-4498
Last EDR Contact: 05/25/2021
Next Scheduled EDR Contact: 09/13/2021
Data Release Frequency: Annually

EMI: Emissions Inventory Data

Toxics and criteria pollutant emissions data collected by the ARB and local air pollution agencies.

Date of Government Version: 12/31/2018
Date Data Arrived at EDR: 06/16/2020
Date Made Active in Reports: 08/28/2020
Number of Days to Update: 73

Source: California Air Resources Board
Telephone: 916-322-2990
Last EDR Contact: 06/10/2021
Next Scheduled EDR Contact: 09/27/2021
Data Release Frequency: Varies

ENF: Enforcement Action Listing

A listing of Water Board Enforcement Actions. Formal is everything except Oral/Verbal Communication, Notice of Violation, Expedited Payment Letter, and Staff Enforcement Letter.

Date of Government Version: 04/16/2021
Date Data Arrived at EDR: 04/20/2021
Date Made Active in Reports: 07/07/2021
Number of Days to Update: 78

Source: State Water Resoruces Control Board
Telephone: 916-445-9379
Last EDR Contact: 04/20/2021
Next Scheduled EDR Contact: 08/02/2021
Data Release Frequency: Varies

Financial Assurance 1: Financial Assurance Information Listing

Financial Assurance information

Date of Government Version: 04/14/2021
Date Data Arrived at EDR: 04/15/2021
Date Made Active in Reports: 07/06/2021
Number of Days to Update: 82

Source: Department of Toxic Substances Control
Telephone: 916-255-3628
Last EDR Contact: 07/13/2021
Next Scheduled EDR Contact: 11/01/2021
Data Release Frequency: Varies

Financial Assurance 2: Financial Assurance Information Listing

A listing of financial assurance information for solid waste facilities. Financial assurance is intended to ensure that resources are available to pay for the cost of closure, post-closure care, and corrective measures if the owner or operator of a regulated facility is unable or unwilling to pay.

Date of Government Version: 02/08/2021
Date Data Arrived at EDR: 02/12/2021
Date Made Active in Reports: 05/05/2021
Number of Days to Update: 82

Source: California Integrated Waste Management Board
Telephone: 916-341-6066
Last EDR Contact: 05/05/2021
Next Scheduled EDR Contact: 08/23/2021
Data Release Frequency: Varies

HAZNET: Facility and Manifest Data

Facility and Manifest Data. The data is extracted from the copies of hazardous waste manifests received each year by the DTSC. The annual volume of manifests is typically 700,000 - 1,000,000 annually, representing approximately 350,000 - 500,000 shipments. Data are from the manifests submitted without correction, and therefore many contain some invalid values for data elements such as generator ID, TSD ID, waste category, and disposal method. This database begins with calendar year 1993.

Date of Government Version: 12/31/2019
Date Data Arrived at EDR: 04/15/2020
Date Made Active in Reports: 07/02/2020
Number of Days to Update: 78

Source: California Environmental Protection Agency
Telephone: 916-255-1136
Last EDR Contact: 07/09/2021
Next Scheduled EDR Contact: 10/18/2021
Data Release Frequency: Annually

DRAFT

ICE: ICE
Contains data pertaining to the Permitted Facilities with Inspections / Enforcements sites tracked in Envirostor.

Date of Government Version: 02/16/2021
Date Data Arrived at EDR: 02/17/2021
Date Made Active in Reports: 05/07/2021
Number of Days to Update: 79
Source: Department of Toxic Subsances Control
Telephone: 877-786-9427
Last EDR Contact: 05/14/2021
Next Scheduled EDR Contact: 08/30/2021
Data Release Frequency: Quarterly

HIST CORTESE: Hazardous Waste & Substance Site List
The sites for the list are designated by the State Water Resource Control Board [LUST], the Integrated Waste Board [SWF/LS], and the Department of Toxic Substances Control [CALSITES]. This listing is no longer updated by the state agency.

Date of Government Version: 04/01/2001
Date Data Arrived at EDR: 01/22/2009
Date Made Active in Reports: 04/08/2009
Number of Days to Update: 76
Source: Department of Toxic Substances Control
Telephone: 916-323-3400
Last EDR Contact: 01/22/2009
Next Scheduled EDR Contact: N/A
Data Release Frequency: No Update Planned

HWP: EnviroStor Permitted Facilities Listing
Detailed information on permitted hazardous waste facilities and corrective action ("cleanups") tracked in EnviroStor.

Date of Government Version: 02/16/2021
Date Data Arrived at EDR: 02/17/2021
Date Made Active in Reports: 05/10/2021
Number of Days to Update: 82
Source: Department of Toxic Substances Control
Telephone: 916-323-3400
Last EDR Contact: 05/14/2021
Next Scheduled EDR Contact: 08/30/2021
Data Release Frequency: Quarterly

HWT: Registered Hazardous Waste Transporter Database
A listing of hazardous waste transporters. In California, unless specifically exempted, it is unlawful for any person to transport hazardous wastes unless the person holds a valid registration issued by DTSC. A hazardous waste transporter registration is valid for one year and is assigned a unique registration number.

Date of Government Version: 04/05/2021
Date Data Arrived at EDR: 04/06/2021
Date Made Active in Reports: 06/23/2021
Number of Days to Update: 78
Source: Department of Toxic Substances Control
Telephone: 916-440-7145
Last EDR Contact: 07/01/2021
Next Scheduled EDR Contact: 10/18/2021
Data Release Frequency: Quarterly

MINES: Mines Site Location Listing
A listing of mine site locations from the Office of Mine Reclamation.

Date of Government Version: 03/08/2021
Date Data Arrived at EDR: 03/09/2021
Date Made Active in Reports: 03/30/2021
Number of Days to Update: 21
Source: Department of Conservation
Telephone: 916-322-1080
Last EDR Contact: 06/03/2021
Next Scheduled EDR Contact: 09/20/2021
Data Release Frequency: Quarterly

MWMP: Medical Waste Management Program Listing
The Medical Waste Management Program (MWMP) ensures the proper handling and disposal of medical waste by permitting and inspecting medical waste Offsite Treatment Facilities (PDF) and Transfer Stations (PDF) throughout the state. MWMP also oversees all Medical Waste Transporters.

Date of Government Version: 01/29/2021
Date Data Arrived at EDR: 03/03/2021
Date Made Active in Reports: 05/20/2021
Number of Days to Update: 78
Source: Department of Public Health
Telephone: 916-558-1784
Last EDR Contact: 05/28/2021
Next Scheduled EDR Contact: 09/13/2021
Data Release Frequency: Varies

DRAFT

GOVERNMENT RECORDS SEARCHED / DATA CURRENCY TRACKING

NPDES: NPDES Permits Listing
A listing of NPDES permits, including stormwater.

Date of Government Version: 02/08/2021
Date Data Arrived at EDR: 02/09/2021
Date Made Active in Reports: 05/04/2021
Number of Days to Update: 84

Source: State Water Resources Control Board
Telephone: 916-445-9379
Last EDR Contact: 05/11/2021
Next Scheduled EDR Contact: 08/23/2021
Data Release Frequency: Quarterly

PEST LIC: Pesticide Regulation Licenses Listing
A listing of licenses and certificates issued by the Department of Pesticide Regulation. The DPR issues licenses and/or certificates to: Persons and businesses that apply or sell pesticides; Pest control dealers and brokers; Persons who advise on agricultural pesticide applications.

Date of Government Version: 03/02/2021
Date Data Arrived at EDR: 03/03/2021
Date Made Active in Reports: 05/20/2021
Number of Days to Update: 78

Source: Department of Pesticide Regulation
Telephone: 916-445-4038
Last EDR Contact: 05/28/2021
Next Scheduled EDR Contact: 09/13/2021
Data Release Frequency: Quarterly

PROC: Certified Processors Database
A listing of certified processors.

Date of Government Version: 03/09/2021
Date Data Arrived at EDR: 03/09/2021
Date Made Active in Reports: 03/31/2021
Number of Days to Update: 22

Source: Department of Conservation
Telephone: 916-323-3836
Last EDR Contact: 06/04/2021
Next Scheduled EDR Contact: 09/20/2021
Data Release Frequency: Quarterly

NOTIFY 65: Proposition 65 Records
Listings of all Proposition 65 incidents reported to counties by the State Water Resources Control Board and the Regional Water Quality Control Board. This database is no longer updated by the reporting agency.

Date of Government Version: 03/12/2021
Date Data Arrived at EDR: 03/16/2021
Date Made Active in Reports: 06/01/2021
Number of Days to Update: 77

Source: State Water Resources Control Board
Telephone: 916-445-3846
Last EDR Contact: 06/08/2021
Next Scheduled EDR Contact: 09/27/2021
Data Release Frequency: No Update Planned

UIC: UIC Listing
A listing of wells identified as underground injection wells, in the California Oil and Gas Wells database.

Date of Government Version: 03/08/2021
Date Data Arrived at EDR: 03/09/2021
Date Made Active in Reports: 03/31/2021
Number of Days to Update: 22

Source: Deaprtment of Conservation
Telephone: 916-445-2408
Last EDR Contact: 06/03/2021
Next Scheduled EDR Contact: 09/20/2021
Data Release Frequency: Varies

UIC GEO: Underground Injection Control Sites (GEOTRACKER)
Underground control injection sites

Date of Government Version: 03/08/2021
Date Data Arrived at EDR: 03/09/2021
Date Made Active in Reports: 03/30/2021
Number of Days to Update: 21

Source: State Water Resource Control Board
Telephone: 866-480-1028
Last EDR Contact: 06/03/2021
Next Scheduled EDR Contact: 09/20/2021
Data Release Frequency: Varies

WASTEWATER PITS: Oil Wastewater Pits Listing
Water officials discovered that oil producers have been dumping chemical-laden wastewater into hundreds of unlined pits that are operating without proper permits. Inspections completed by the Central Valley Regional Water Quality Control Board revealed the existence of previously unidentified waste sites. The water boards review found that more than one-third of the region's active disposal pits are operating without permission.

DRAFT

Date of Government Version: 11/19/2019
Date Data Arrived at EDR: 01/07/2020
Date Made Active in Reports: 03/09/2020
Number of Days to Update: 62

Source: RWQCB, Central Valley Region
Telephone: 559-445-5577
Last EDR Contact: 07/01/2021
Next Scheduled EDR Contact: 10/18/2021
Data Release Frequency: Varies

WDS: Waste Discharge System
Sites which have been issued waste discharge requirements.

Date of Government Version: 06/19/2007
Date Data Arrived at EDR: 06/20/2007
Date Made Active in Reports: 06/29/2007
Number of Days to Update: 9

Source: State Water Resources Control Board
Telephone: 916-341-5227
Last EDR Contact: 05/14/2021
Next Scheduled EDR Contact: 08/30/2021
Data Release Frequency: No Update Planned

WIP: Well Investigation Program Case List
Well Investigation Program case in the San Gabriel and San Fernando Valley area.

Date of Government Version: 07/03/2009
Date Data Arrived at EDR: 07/21/2009
Date Made Active in Reports: 08/03/2009
Number of Days to Update: 13

Source: Los Angeles Water Quality Control Board
Telephone: 213-576-6726
Last EDR Contact: 06/15/2021
Next Scheduled EDR Contact: 10/04/2021
Data Release Frequency: No Update Planned

MILITARY PRIV SITES: Military Privatized Sites (GEOTRACKER)
Military privatized sites

Date of Government Version: 03/08/2021
Date Data Arrived at EDR: 03/09/2021
Date Made Active in Reports: 03/30/2021
Number of Days to Update: 21

Source: State Water Resources Control Board
Telephone: 866-480-1028
Last EDR Contact: 06/03/2021
Next Scheduled EDR Contact: 09/20/2021
Data Release Frequency: Varies

PROJECT: Project Sites (GEOTRACKER)
Projects sites

Date of Government Version: 03/08/2021
Date Data Arrived at EDR: 03/09/2021
Date Made Active in Reports: 03/30/2021
Number of Days to Update: 21

Source: State Water Resources Control Board
Telephone: 866-480-1028
Last EDR Contact: 06/03/2021
Next Scheduled EDR Contact: 09/20/2021
Data Release Frequency: Varies

WDR: Waste Discharge Requirements Listing
In general, the Waste Discharge Requirements (WDRs) Program (sometimes also referred to as the "Non Chapter 15 (Non 15) Program") regulates point discharges that are exempt pursuant to Subsection 20090 of Title 27 and not subject to the Federal Water Pollution Control Act. Exemptions from Title 27 may be granted for nine categories of discharges (e.g., sewage, wastewater, etc.) that meet, and continue to meet, the preconditions listed for each specific exemption. The scope of the WDRs Program also includes the discharge of wastes classified as inert, pursuant to section 20230 of Title 27.

Date of Government Version: 03/09/2021
Date Data Arrived at EDR: 03/09/2021
Date Made Active in Reports: 03/31/2021
Number of Days to Update: 22

Source: State Water Resources Control Board
Telephone: 916-341-5810
Last EDR Contact: 06/07/2021
Next Scheduled EDR Contact: 09/20/2021
Data Release Frequency: Quarterly

CIWQS: California Integrated Water Quality System
The California Integrated Water Quality System (CIWQS) is a computer system used by the State and Regional Water Quality Control Boards to track information about places of environmental interest, manage permits and other orders, track inspections, and manage violations and enforcement activities.

DRAFT

Date of Government Version: 11/30/2020
Date Data Arrived at EDR: 12/01/2020
Date Made Active in Reports: 02/12/2021
Number of Days to Update: 73
Source: State Water Resources Control Board
Telephone: 866-794-4977
Last EDR Contact: 05/19/2021
Next Scheduled EDR Contact: 09/13/2021
Data Release Frequency: Varies

CERS: CalEPA Regulated Site Portal Data

The CalEPA Regulated Site Portal database combines data about environmentally regulated sites and facilities in California into a single database. It combines data from a variety of state and federal databases, and provides an overview of regulated activities across the spectrum of environmental programs for any given location in California. These activities include hazardous materials and waste, state and federal cleanups, impacted ground and surface waters, and toxic materials

Date of Government Version: 04/19/2021
Date Data Arrived at EDR: 04/20/2021
Date Made Active in Reports: 07/07/2021
Number of Days to Update: 78
Source: California Environmental Protection Agency
Telephone: 916-323-2514
Last EDR Contact: 04/20/2021
Next Scheduled EDR Contact: 08/02/2021
Data Release Frequency: Varies

NON-CASE INFO: Non-Case Information Sites (GEOTRACKER)

Non-Case Information sites

Date of Government Version: 03/08/2021
Date Data Arrived at EDR: 03/09/2021
Date Made Active in Reports: 03/30/2021
Number of Days to Update: 21
Source: State Water Resources Control Board
Telephone: 866-480-1028
Last EDR Contact: 06/03/2021
Next Scheduled EDR Contact: 09/20/2021
Data Release Frequency: Varies

OTHER OIL GAS: Other Oil & Gas Projects Sites (GEOTRACKER)

Other Oil & Gas Projects sites

Date of Government Version: 03/08/2021
Date Data Arrived at EDR: 03/09/2021
Date Made Active in Reports: 03/30/2021
Number of Days to Update: 21
Source: State Water Resources Control Board
Telephone: 866-480-1028
Last EDR Contact: 06/03/2021
Next Scheduled EDR Contact: 09/20/2021
Data Release Frequency: Varies

PROD WATER PONDS: Produced Water Ponds Sites (GEOTRACKER)

Produced water ponds sites

Date of Government Version: 03/08/2021
Date Data Arrived at EDR: 03/09/2021
Date Made Active in Reports: 03/30/2021
Number of Days to Update: 21
Source: State Water Resources Control Board
Telephone: 866-480-1028
Last EDR Contact: 06/03/2021
Next Scheduled EDR Contact: 09/20/2021
Data Release Frequency: Varies

SAMPLING POINT: Sampling Point ? Public Sites (GEOTRACKER)

Sampling point - public sites

Date of Government Version: 03/08/2021
Date Data Arrived at EDR: 03/09/2021
Date Made Active in Reports: 03/30/2021
Number of Days to Update: 21
Source: State Water Resources Control Board
Telephone: 866-480-1028
Last EDR Contact: 06/03/2021
Next Scheduled EDR Contact: 09/20/2021
Data Release Frequency: Varies

WELL STIM PROJ: Well Stimulation Project (GEOTRACKER)

Includes areas of groundwater monitoring plans, a depiction of the monitoring network, and the facilities, boundaries, and subsurface characteristics of the oilfield and the features (oil and gas wells, produced water ponds, UIC wells, water supply wells, etc?) being monitored

DRAFT

Date of Government Version: 03/08/2021
Date Data Arrived at EDR: 03/09/2021
Date Made Active in Reports: 03/30/2021
Number of Days to Update: 21

Source: State Water Resources Control Board
Telephone: 866-480-1028
Last EDR Contact: 06/03/2021
Next Scheduled EDR Contact: 09/20/2021
Data Release Frequency: Varies

MINES MRDS: Mineral Resources Data System
Mineral Resources Data System

Date of Government Version: 04/06/2018
Date Data Arrived at EDR: 10/21/2019
Date Made Active in Reports: 10/24/2019
Number of Days to Update: 3

Source: USGS
Telephone: 703-648-6533
Last EDR Contact: 05/27/2021
Next Scheduled EDR Contact: 09/06/2021
Data Release Frequency: Varies

HWTS: Hazardous Waste Tracking System
DTSC maintains the Hazardous Waste Tracking System that stores ID number information since the early 1980s and manifest data since 1993. The system collects both manifest copies from the generator and destination facility.

Date of Government Version: 04/08/2021
Date Data Arrived at EDR: 04/09/2021
Date Made Active in Reports: 04/20/2021
Number of Days to Update: 11

Source: Department of Toxic Substances Control
Telephone: 916-324-2444
Last EDR Contact: 06/29/2021
Next Scheduled EDR Contact: 10/18/2021
Data Release Frequency: Varies

PCS: Permit Compliance System
PCS is a computerized management information system that contains data on National Pollutant Discharge Elimination System (NPDES) permit holding facilities. PCS tracks the permit, compliance, and enforcement status of NPDES facilities.

Date of Government Version: 07/14/2011
Date Data Arrived at EDR: 08/05/2011
Date Made Active in Reports: 09/29/2011
Number of Days to Update: 55

Source: EPA, Office of Water
Telephone: 202-564-2496
Last EDR Contact: 06/30/2021
Next Scheduled EDR Contact: 10/18/2021
Data Release Frequency: No Update Planned

PCS INACTIVE: Listing of Inactive PCS Permits
An inactive permit is a facility that has shut down or is no longer discharging.

Date of Government Version: 11/05/2014
Date Data Arrived at EDR: 01/06/2015
Date Made Active in Reports: 05/06/2015
Number of Days to Update: 120

Source: EPA
Telephone: 202-564-2496
Last EDR Contact: 06/30/2021
Next Scheduled EDR Contact: 10/18/2021
Data Release Frequency: No Update Planned

PCS ENF: Enforcement data
No description is available for this data

Date of Government Version: 12/31/2014
Date Data Arrived at EDR: 02/05/2015
Date Made Active in Reports: 03/06/2015
Number of Days to Update: 29

Source: EPA
Telephone: 202-564-2497
Last EDR Contact: 06/30/2021
Next Scheduled EDR Contact: 10/18/2021
Data Release Frequency: No Update Planned

EDR HIGH RISK HISTORICAL RECORDS

EDR Exclusive Records

EDR MGP: EDR Proprietary Manufactured Gas Plants
The EDR Proprietary Manufactured Gas Plant Database includes records of coal gas plants (manufactured gas plants) compiled by EDR's researchers. Manufactured gas sites were used in the United States from the 1800's to 1950's to produce a gas that could be distributed and used as fuel. These plants used whale oil, rosin, coal, or a mixture of coal, oil, and water that also produced a significant amount of waste. Many of the byproducts of the gas production, such as coal tar (oily waste containing volatile and non-volatile chemicals), sludges, oils and other compounds are potentially hazardous to human health and the environment. The byproduct from this process was frequently disposed of directly at the plant site and can remain or spread slowly, serving as a continuous source of soil and groundwater contamination.

DRAFT

Date of Government Version: N/A
Date Data Arrived at EDR: N/A
Date Made Active in Reports: N/A
Number of Days to Update: N/A

Source: EDR, Inc.
Telephone: N/A
Last EDR Contact: N/A
Next Scheduled EDR Contact: N/A
Data Release Frequency: No Update Planned

EDR Hist Auto: EDR Exclusive Historical Auto Stations

EDR has searched selected national collections of business directories and has collected listings of potential gas station/filling station/service station sites that were available to EDR researchers. EDR's review was limited to those categories of sources that might, in EDR's opinion, include gas station/filling station/service station establishments. The categories reviewed included, but were not limited to gas, gas station, gasoline station, filling station, auto, automobile repair, auto service station, service station, etc. This database falls within a category of information EDR classifies as "High Risk Historical Records", or HRHR. EDR's HRHR effort presents unique and sometimes proprietary data about past sites and operations that typically create environmental concerns, but may not show up in current government records searches.

Date of Government Version: N/A
Date Data Arrived at EDR: N/A
Date Made Active in Reports: N/A
Number of Days to Update: N/A

Source: EDR, Inc.
Telephone: N/A
Last EDR Contact: N/A
Next Scheduled EDR Contact: N/A
Data Release Frequency: Varies

EDR Hist Cleaner: EDR Exclusive Historical Cleaners

EDR has searched selected national collections of business directories and has collected listings of potential dry cleaner sites that were available to EDR researchers. EDR's review was limited to those categories of sources that might, in EDR's opinion, include dry cleaning establishments. The categories reviewed included, but were not limited to dry cleaners, cleaners, laundry, laundromat, cleaning/laundry, wash & dry etc. This database falls within a category of information EDR classifies as "High Risk Historical Records", or HRHR. EDR's HRHR effort presents unique and sometimes proprietary data about past sites and operations that typically create environmental concerns, but may not show up in current government records searches.

Date of Government Version: N/A
Date Data Arrived at EDR: N/A
Date Made Active in Reports: N/A
Number of Days to Update: N/A

Source: EDR, Inc.
Telephone: N/A
Last EDR Contact: N/A
Next Scheduled EDR Contact: N/A
Data Release Frequency: Varies

EDR RECOVERED GOVERNMENT ARCHIVES

Exclusive Recovered Govt. Archives

RGA LF: Recovered Government Archive Solid Waste Facilities List

The EDR Recovered Government Archive Landfill database provides a list of landfills derived from historical databases and includes many records that no longer appear in current government lists. Compiled from Records formerly available from the Department of Resources Recycling and Recovery in California.

Date of Government Version: N/A
Date Data Arrived at EDR: 07/01/2013
Date Made Active in Reports: 01/13/2014
Number of Days to Update: 196

Source: Department of Resources Recycling and Recovery
Telephone: N/A
Last EDR Contact: 06/01/2012
Next Scheduled EDR Contact: N/A
Data Release Frequency: Varies

RGA LUST: Recovered Government Archive Leaking Underground Storage Tank

The EDR Recovered Government Archive Leaking Underground Storage Tank database provides a list of LUST incidents derived from historical databases and includes many records that no longer appear in current government lists. Compiled from Records formerly available from the State Water Resources Control Board in California.

Date of Government Version: N/A
Date Data Arrived at EDR: 07/01/2013
Date Made Active in Reports: 12/30/2013
Number of Days to Update: 182

Source: State Water Resources Control Board
Telephone: N/A
Last EDR Contact: 06/01/2012
Next Scheduled EDR Contact: N/A
Data Release Frequency: Varies

DRAFT

GOVERNMENT RECORDS SEARCHED / DATA CURRENCY TRACKING

COUNTY RECORDS

ALAMEDA COUNTY:

CS ALAMEDA: Contaminated Sites
A listing of contaminated sites overseen by the Toxic Release Program (oil and groundwater contamination from chemical releases and spills) and the Leaking Underground Storage Tank Program (soil and ground water contamination from leaking petroleum USTs).

Date of Government Version: 01/09/2019
Date Data Arrived at EDR: 01/11/2019
Date Made Active in Reports: 03/05/2019
Number of Days to Update: 53

Source: Alameda County Environmental Health Services
Telephone: 510-567-6700
Last EDR Contact: 06/29/2021
Next Scheduled EDR Contact: 10/18/2021
Data Release Frequency: Semi-Annually

UST ALAMEDA: Underground Tanks
Underground storage tank sites located in Alameda county.

Date of Government Version: 03/17/2021
Date Data Arrived at EDR: 03/18/2021
Date Made Active in Reports: 03/25/2021
Number of Days to Update: 7

Source: Alameda County Environmental Health Services
Telephone: 510-567-6700
Last EDR Contact: 06/29/2021
Next Scheduled EDR Contact: 10/18/2021
Data Release Frequency: Semi-Annually

AMADOR COUNTY:

CUPA AMADOR: CUPA Facility List
Cupa Facility List

Date of Government Version: 02/02/2021
Date Data Arrived at EDR: 02/04/2021
Date Made Active in Reports: 04/23/2021
Number of Days to Update: 78

Source: Amador County Environmental Health
Telephone: 209-223-6439
Last EDR Contact: 05/25/2021
Next Scheduled EDR Contact: 08/16/2021
Data Release Frequency: Varies

BUTTE COUNTY:

CUPA BUTTE: CUPA Facility Listing
Cupa facility list.

Date of Government Version: 04/21/2017
Date Data Arrived at EDR: 04/25/2017
Date Made Active in Reports: 08/09/2017
Number of Days to Update: 106

Source: Public Health Department
Telephone: 530-538-7149
Last EDR Contact: 06/29/2021
Next Scheduled EDR Contact: 10/18/2021
Data Release Frequency: No Update Planned

CALVERAS COUNTY:

CUPA CALVERAS: CUPA Facility Listing
Cupa Facility Listing

Date of Government Version: 06/15/2021
Date Data Arrived at EDR: 06/16/2021
Date Made Active in Reports: 07/02/2021
Number of Days to Update: 16

Source: Calveras County Environmental Health
Telephone: 209-754-6399
Last EDR Contact: 06/15/2021
Next Scheduled EDR Contact: 10/04/2021
Data Release Frequency: Quarterly

COLUSA COUNTY:

DRAFT

CUPA COLUSA: CUPA Facility List
Cupa facility list.

Date of Government Version: 04/06/2020
Date Data Arrived at EDR: 04/23/2020
Date Made Active in Reports: 07/10/2020
Number of Days to Update: 78

Source: Health & Human Services
Telephone: 530-458-0396
Last EDR Contact: 04/27/2021
Next Scheduled EDR Contact: 08/16/2021
Data Release Frequency: Semi-Annually

CONTRA COSTA COUNTY:

SL CONTRA COSTA: Site List
List includes sites from the underground tank, hazardous waste generator and business plan/2185 programs.

Date of Government Version: 04/21/2021
Date Data Arrived at EDR: 04/22/2021
Date Made Active in Reports: 07/12/2021
Number of Days to Update: 81

Source: Contra Costa Health Services Department
Telephone: 925-646-2286
Last EDR Contact: 04/20/2021
Next Scheduled EDR Contact: 08/09/2021
Data Release Frequency: Semi-Annually

DEL NORTE COUNTY:

CUPA DEL NORTE: CUPA Facility List
Cupa Facility list

Date of Government Version: 12/17/2020
Date Data Arrived at EDR: 01/28/2021
Date Made Active in Reports: 04/16/2021
Number of Days to Update: 78

Source: Del Norte County Environmental Health Division
Telephone: 707-465-0426
Last EDR Contact: 04/21/2021
Next Scheduled EDR Contact: 08/09/2021
Data Release Frequency: Varies

EL DORADO COUNTY:

CUPA EL DORADO: CUPA Facility List
CUPA facility list.

Date of Government Version: 02/09/2021
Date Data Arrived at EDR: 02/11/2021
Date Made Active in Reports: 05/05/2021
Number of Days to Update: 83

Source: El Dorado County Environmental Management Department
Telephone: 530-621-6623
Last EDR Contact: 05/05/2021
Next Scheduled EDR Contact: 08/09/2021
Data Release Frequency: Varies

FRESNO COUNTY:

CUPA FRESNO: CUPA Resources List
Certified Unified Program Agency. CUPA's are responsible for implementing a unified hazardous materials and hazardous waste management regulatory program. The agency provides oversight of businesses that deal with hazardous materials, operate underground storage tanks or aboveground storage tanks.

Date of Government Version: 01/14/2021
Date Data Arrived at EDR: 01/15/2021
Date Made Active in Reports: 04/05/2021
Number of Days to Update: 80

Source: Dept. of Community Health
Telephone: 559-445-3271
Last EDR Contact: 06/23/2021
Next Scheduled EDR Contact: 10/11/2021
Data Release Frequency: Semi-Annually

GLENN COUNTY:

DRAFT

CUPA GLENN: CUPA Facility List
Cupa facility list

Date of Government Version: 01/22/2018
Date Data Arrived at EDR: 01/24/2018
Date Made Active in Reports: 03/14/2018
Number of Days to Update: 49

Source: Glenn County Air Pollution Control District
Telephone: 830-934-6500
Last EDR Contact: 07/13/2021
Next Scheduled EDR Contact: 11/01/2021
Data Release Frequency: No Update Planned

HUMBOLDT COUNTY:

CUPA HUMBOLDT: CUPA Facility List
CUPA facility list.

Date of Government Version: 05/17/2021
Date Data Arrived at EDR: 05/18/2021
Date Made Active in Reports: 05/20/2021
Number of Days to Update: 2

Source: Humboldt County Environmental Health
Telephone: N/A
Last EDR Contact: 05/10/2021
Next Scheduled EDR Contact: 08/30/2021
Data Release Frequency: Semi-Annually

IMPERIAL COUNTY:

CUPA IMPERIAL: CUPA Facility List
Cupa facility list.

Date of Government Version: 04/14/2021
Date Data Arrived at EDR: 04/15/2021
Date Made Active in Reports: 07/06/2021
Number of Days to Update: 82

Source: San Diego Border Field Office
Telephone: 760-339-2777
Last EDR Contact: 07/13/2021
Next Scheduled EDR Contact: 11/01/2021
Data Release Frequency: Varies

INYO COUNTY:

CUPA INYO: CUPA Facility List
Cupa facility list.

Date of Government Version: 04/02/2018
Date Data Arrived at EDR: 04/03/2018
Date Made Active in Reports: 06/14/2018
Number of Days to Update: 72

Source: Inyo County Environmental Health Services
Telephone: 760-878-0238
Last EDR Contact: 05/11/2021
Next Scheduled EDR Contact: 08/30/2021
Data Release Frequency: Varies

KERN COUNTY:

CUPA KERN: CUPA Facility List
A listing of sites included in the Kern County Hazardous Material Business Plan.

Date of Government Version: 10/29/2020
Date Data Arrived at EDR: 10/30/2020
Date Made Active in Reports: 01/15/2021
Number of Days to Update: 77

Source: Kern County Public Health
Telephone: 661-321-3000
Last EDR Contact: 04/27/2021
Next Scheduled EDR Contact: 08/16/2021
Data Release Frequency: Varies

UST KERN: Underground Storage Tank Sites & Tank Listing
Kern County Sites and Tanks Listing.

DRAFT

Date of Government Version: 01/19/2021
Date Data Arrived at EDR: 01/21/2021
Date Made Active in Reports: 01/28/2021
Number of Days to Update: 7

Source: Kern County Environment Health Services Department
Telephone: 661-862-8700
Last EDR Contact: 05/25/2021
Next Scheduled EDR Contact: 08/16/2021
Data Release Frequency: Quarterly

KINGS COUNTY:

CUPA KINGS: CUPA Facility List
A listing of sites included in the county's Certified Unified Program Agency database. California's Secretary for Environmental Protection established the unified hazardous materials and hazardous waste regulatory program as required by chapter 6.11 of the California Health and Safety Code. The Unified Program consolidates the administration, permits, inspections, and enforcement activities.

Date of Government Version: 12/03/2020
Date Data Arrived at EDR: 01/26/2021
Date Made Active in Reports: 04/14/2021
Number of Days to Update: 78

Source: Kings County Department of Public Health
Telephone: 559-584-1411
Last EDR Contact: 05/25/2021
Next Scheduled EDR Contact: 08/30/2021
Data Release Frequency: Varies

LAKE COUNTY:

CUPA LAKE: CUPA Facility List
Cupa facility list

Date of Government Version: 02/10/2021
Date Data Arrived at EDR: 02/12/2021
Date Made Active in Reports: 03/11/2021
Number of Days to Update: 27

Source: Lake County Environmental Health
Telephone: 707-263-1164
Last EDR Contact: 07/06/2021
Next Scheduled EDR Contact: 10/25/2021
Data Release Frequency: Varies

LASSEN COUNTY:

CUPA LASSEN: CUPA Facility List
Cupa facility list

Date of Government Version: 07/31/2020
Date Data Arrived at EDR: 08/21/2020
Date Made Active in Reports: 11/09/2020
Number of Days to Update: 80

Source: Lassen County Environmental Health
Telephone: 530-251-8528
Last EDR Contact: 07/13/2021
Next Scheduled EDR Contact: 11/01/2021
Data Release Frequency: Varies

LOS ANGELES COUNTY:

AOCONCERN: Key Areas of Concerns in Los Angeles County
San Gabriel Valley areas where VOC contamination is at or above the MCL as designated by region 9 EPA office. Date of Government Version: 3/30/2009 Exide Site area is a cleanup plan of lead-impacted soil surrounding the former Exide Facility as designated by the DTSC. Date of Government Version: 7/17/2017

Date of Government Version: 03/30/2009
Date Data Arrived at EDR: 03/31/2009
Date Made Active in Reports: 10/23/2009
Number of Days to Update: 206

Source: N/A
Telephone: N/A
Last EDR Contact: 06/08/2021
Next Scheduled EDR Contact: 09/27/2021
Data Release Frequency: No Update Planned

DRAFT

HMS LOS ANGELES: HMS: Street Number List
Industrial Waste and Underground Storage Tank Sites.

Date of Government Version: 04/08/2021
Date Data Arrived at EDR: 04/13/2021
Date Made Active in Reports: 06/28/2021
Number of Days to Update: 76

Source: Department of Public Works
Telephone: 626-458-3517
Last EDR Contact: 06/29/2021
Next Scheduled EDR Contact: 10/18/2021
Data Release Frequency: Semi-Annually

LF LOS ANGELES: List of Solid Waste Facilities
Solid Waste Facilities in Los Angeles County.

Date of Government Version: 04/12/2021
Date Data Arrived at EDR: 04/13/2021
Date Made Active in Reports: 06/28/2021
Number of Days to Update: 76

Source: La County Department of Public Works
Telephone: 818-458-5185
Last EDR Contact: 07/09/2021
Next Scheduled EDR Contact: 10/25/2021
Data Release Frequency: Varies

LF LOS ANGELES CITY: City of Los Angeles Landfills
Landfills owned and maintained by the City of Los Angeles.

Date of Government Version: 01/01/2021
Date Data Arrived at EDR: 02/18/2021
Date Made Active in Reports: 05/10/2021
Number of Days to Update: 81

Source: Engineering & Construction Division
Telephone: 213-473-7869
Last EDR Contact: 07/06/2021
Next Scheduled EDR Contact: 10/25/2021
Data Release Frequency: Varies

LOS ANGELES AST: Active & Inactive AST Inventory
A listing of active & inactive above ground petroleum storage tank site locations, located in the City of Los Angeles.

Date of Government Version: 06/01/2019
Date Data Arrived at EDR: 06/25/2019
Date Made Active in Reports: 08/22/2019
Number of Days to Update: 58

Source: Los Angeles Fire Department
Telephone: 213-978-3800
Last EDR Contact: 06/17/2021
Next Scheduled EDR Contact: 10/04/2021
Data Release Frequency: Varies

LOS ANGELES CO LF METHANE: Methane Producing Landfills
This data was created on April 30, 2012 to represent known disposal sites in Los Angeles County that may produce and emanate methane gas. The shapefile contains disposal sites within Los Angeles County that once accepted degradable refuse material. Information used to create this data was extracted from a landfill survey performed by County Engineers (Major Waste System Map, 1973) as well as historical records from CalRecycle, Regional Water Quality Control Board, and Los Angeles County Department of Public Health

Date of Government Version: 02/04/2021
Date Data Arrived at EDR: 04/16/2021
Date Made Active in Reports: 04/21/2021
Number of Days to Update: 5

Source: Los Angeles County Department of Public Works
Telephone: 626-458-6973
Last EDR Contact: 07/12/2021
Next Scheduled EDR Contact: 10/25/2021
Data Release Frequency: No Update Planned

LOS ANGELES HM: Active & Inactive Hazardous Materials Inventory
A listing of active & inactive hazardous materials facility locations, located in the City of Los Angeles.

Date of Government Version: 04/19/2021
Date Data Arrived at EDR: 06/17/2021
Date Made Active in Reports: 06/28/2021
Number of Days to Update: 11

Source: Los Angeles Fire Department
Telephone: 213-978-3800
Last EDR Contact: 06/17/2021
Next Scheduled EDR Contact: 10/04/2021
Data Release Frequency: Varies

DRAFT

LOS ANGELES UST: Active & Inactive UST Inventory
A listing of active & inactive underground storage tank site locations and underground storage tank historical sites, located in the City of Los Angeles.

Date of Government Version: 06/01/2019
Date Data Arrived at EDR: 06/25/2019
Date Made Active in Reports: 08/22/2019
Number of Days to Update: 58
Source: Los Angeles Fire Department
Telephone: 213-978-3800
Last EDR Contact: 06/17/2021
Next Scheduled EDR Contact: 10/04/2021
Data Release Frequency: Varies

SITE MIT LOS ANGELES: Site Mitigation List
Industrial sites that have had some sort of spill or complaint.

Date of Government Version: 03/02/2021
Date Data Arrived at EDR: 04/16/2021
Date Made Active in Reports: 07/06/2021
Number of Days to Update: 81
Source: Community Health Services
Telephone: 323-890-7806
Last EDR Contact: 07/09/2021
Next Scheduled EDR Contact: 10/25/2021
Data Release Frequency: Annually

UST EL SEGUNDO: City of El Segundo Underground Storage Tank
Underground storage tank sites located in El Segundo city.

Date of Government Version: 01/21/2017
Date Data Arrived at EDR: 04/19/2017
Date Made Active in Reports: 05/10/2017
Number of Days to Update: 21
Source: City of El Segundo Fire Department
Telephone: 310-524-2236
Last EDR Contact: 07/06/2021
Next Scheduled EDR Contact: 10/25/2021
Data Release Frequency: No Update Planned

UST LONG BEACH: City of Long Beach Underground Storage Tank
Underground storage tank sites located in the city of Long Beach.

Date of Government Version: 04/22/2019
Date Data Arrived at EDR: 04/23/2019
Date Made Active in Reports: 06/27/2019
Number of Days to Update: 65
Source: City of Long Beach Fire Department
Telephone: 562-570-2563
Last EDR Contact: 07/13/2021
Next Scheduled EDR Contact: 11/01/2021
Data Release Frequency: Varies

UST TORRANCE: City of Torrance Underground Storage Tank
Underground storage tank sites located in the city of Torrance.

Date of Government Version: 02/02/2021
Date Data Arrived at EDR: 04/28/2021
Date Made Active in Reports: 07/13/2021
Number of Days to Update: 76
Source: City of Torrance Fire Department
Telephone: 310-618-2973
Last EDR Contact: 07/13/2021
Next Scheduled EDR Contact: 11/01/2021
Data Release Frequency: Semi-Annually

MADERA COUNTY:

CUPA MADERA: CUPA Facility List
A listing of sites included in the county's Certified Unified Program Agency database. California's Secretary for Environmental Protection established the unified hazardous materials and hazardous waste regulatory program as required by chapter 6.11 of the California Health and Safety Code. The Unified Program consolidates the administration, permits, inspections, and enforcement activities.

Date of Government Version: 08/10/2020
Date Data Arrived at EDR: 08/12/2020
Date Made Active in Reports: 10/23/2020
Number of Days to Update: 72
Source: Madera County Environmental Health
Telephone: 559-675-7823
Last EDR Contact: 05/12/2021
Next Scheduled EDR Contact: 08/30/2021
Data Release Frequency: Varies

MARIN COUNTY:

DRAFT

UST MARIN: Underground Storage Tank Sites
Currently permitted USTs in Marin County.

Date of Government Version: 09/26/2018
Date Data Arrived at EDR: 10/04/2018
Date Made Active in Reports: 11/02/2018
Number of Days to Update: 29

Source: Public Works Department Waste Management
Telephone: 415-473-6647
Last EDR Contact: 06/22/2021
Next Scheduled EDR Contact: 10/11/2021
Data Release Frequency: No Update Planned

MENDOCINO COUNTY:

UST MENDOCINO: Mendocino County UST Database
A listing of underground storage tank locations in Mendocino County.

Date of Government Version: 03/24/2021
Date Data Arrived at EDR: 04/07/2021
Date Made Active in Reports: 06/24/2021
Number of Days to Update: 78

Source: Department of Public Health
Telephone: 707-463-4466
Last EDR Contact: 05/18/2021
Next Scheduled EDR Contact: 09/06/2021
Data Release Frequency: Annually

MERCED COUNTY:

CUPA MERCED: CUPA Facility List
CUPA facility list.

Date of Government Version: 02/04/2021
Date Data Arrived at EDR: 02/09/2021
Date Made Active in Reports: 02/18/2021
Number of Days to Update: 9

Source: Merced County Environmental Health
Telephone: 209-381-1094
Last EDR Contact: 05/12/2021
Next Scheduled EDR Contact: 08/30/2021
Data Release Frequency: Varies

MONO COUNTY:

CUPA MONO: CUPA Facility List
CUPA Facility List

Date of Government Version: 02/22/2021
Date Data Arrived at EDR: 03/02/2021
Date Made Active in Reports: 05/19/2021
Number of Days to Update: 78

Source: Mono County Health Department
Telephone: 760-932-5580
Last EDR Contact: 06/02/2021
Next Scheduled EDR Contact: 09/06/2021
Data Release Frequency: Varies

MONTEREY COUNTY:

CUPA MONTEREY: CUPA Facility Listing
CUPA Program listing from the Environmental Health Division.

Date of Government Version: 06/23/2021
Date Data Arrived at EDR: 06/23/2021
Date Made Active in Reports: 06/24/2021
Number of Days to Update: 1

Source: Monterey County Health Department
Telephone: 831-796-1297
Last EDR Contact: 06/22/2021
Next Scheduled EDR Contact: 10/11/2021
Data Release Frequency: Varies

NAPA COUNTY:

DRAFT

LUST NAPA: Sites With Reported Contamination
A listing of leaking underground storage tank sites located in Napa county.

Date of Government Version: 01/09/2017
Date Data Arrived at EDR: 01/11/2017
Date Made Active in Reports: 03/02/2017
Number of Days to Update: 50

Source: Napa County Department of Environmental Management
Telephone: 707-253-4269
Last EDR Contact: 05/18/2021
Next Scheduled EDR Contact: 09/06/2021
Data Release Frequency: No Update Planned

UST NAPA: Closed and Operating Underground Storage Tank Sites
Underground storage tank sites located in Napa county.

Date of Government Version: 09/05/2019
Date Data Arrived at EDR: 09/09/2019
Date Made Active in Reports: 10/31/2019
Number of Days to Update: 52

Source: Napa County Department of Environmental Management
Telephone: 707-253-4269
Last EDR Contact: 05/18/2021
Next Scheduled EDR Contact: 09/06/2021
Data Release Frequency: No Update Planned

NEVADA COUNTY:

CUPA NEVADA: CUPA Facility List
CUPA facility list.

Date of Government Version: 02/03/2021
Date Data Arrived at EDR: 02/04/2021
Date Made Active in Reports: 04/23/2021
Number of Days to Update: 78

Source: Community Development Agency
Telephone: 530-265-1467
Last EDR Contact: 04/21/2021
Next Scheduled EDR Contact: 08/09/2021
Data Release Frequency: Varies

ORANGE COUNTY:

IND_SITE ORANGE: List of Industrial Site Cleanups
Petroleum and non-petroleum spills.

Date of Government Version: 02/01/2021
Date Data Arrived at EDR: 02/04/2021
Date Made Active in Reports: 04/23/2021
Number of Days to Update: 78

Source: Health Care Agency
Telephone: 714-834-3446
Last EDR Contact: 04/29/2021
Next Scheduled EDR Contact: 08/16/2021
Data Release Frequency: Annually

LUST ORANGE: List of Underground Storage Tank Cleanups
Orange County Underground Storage Tank Cleanups (LUST).

Date of Government Version: 03/01/2021
Date Data Arrived at EDR: 05/03/2021
Date Made Active in Reports: 05/12/2021
Number of Days to Update: 9

Source: Health Care Agency
Telephone: 714-834-3446
Last EDR Contact: 04/29/2021
Next Scheduled EDR Contact: 08/16/2021
Data Release Frequency: Quarterly

UST ORANGE: List of Underground Storage Tank Facilities
Orange County Underground Storage Tank Facilities (UST).

Date of Government Version: 02/01/2021
Date Data Arrived at EDR: 02/02/2021
Date Made Active in Reports: 04/20/2021
Number of Days to Update: 77

Source: Health Care Agency
Telephone: 714-834-3446
Last EDR Contact: 04/30/2021
Next Scheduled EDR Contact: 08/16/2021
Data Release Frequency: Quarterly

PLACER COUNTY:

DRAFT

MS PLACER: Master List of Facilities
List includes aboveground tanks, underground tanks and cleanup sites.

Date of Government Version: 05/25/2021
Date Data Arrived at EDR: 05/26/2021
Date Made Active in Reports: 06/01/2021
Number of Days to Update: 6

Source: Placer County Health and Human Services
Telephone: 530-745-2363
Last EDR Contact: 05/25/2021
Next Scheduled EDR Contact: 09/13/2021
Data Release Frequency: Semi-Annually

PLUMAS COUNTY:

CUPA PLUMAS: CUPA Facility List
Plumas County CUPA Program facilities.

Date of Government Version: 03/31/2019
Date Data Arrived at EDR: 04/23/2019
Date Made Active in Reports: 06/26/2019
Number of Days to Update: 64

Source: Plumas County Environmental Health
Telephone: 530-283-6355
Last EDR Contact: 07/13/2021
Next Scheduled EDR Contact: 11/01/2021
Data Release Frequency: Varies

RIVERSIDE COUNTY:

LUST RIVERSIDE: Listing of Underground Tank Cleanup Sites
Riverside County Underground Storage Tank Cleanup Sites (LUST).

Date of Government Version: 06/29/2021
Date Data Arrived at EDR: 06/30/2021
Date Made Active in Reports: 07/14/2021
Number of Days to Update: 14

Source: Department of Environmental Health
Telephone: 951-358-5055
Last EDR Contact: 06/08/2021
Next Scheduled EDR Contact: 09/27/2021
Data Release Frequency: Quarterly

UST RIVERSIDE: Underground Storage Tank Tank List
Underground storage tank sites located in Riverside county.

Date of Government Version: 06/29/2021
Date Data Arrived at EDR: 06/30/2021
Date Made Active in Reports: 07/14/2021
Number of Days to Update: 14

Source: Department of Environmental Health
Telephone: 951-358-5055
Last EDR Contact: 06/07/2021
Next Scheduled EDR Contact: 09/27/2021
Data Release Frequency: Quarterly

SACRAMENTO COUNTY:

CS SACRAMENTO: Toxic Site Clean-Up List
List of sites where unauthorized releases of potentially hazardous materials have occurred.

Date of Government Version: 03/30/2021
Date Data Arrived at EDR: 04/01/2021
Date Made Active in Reports: 06/23/2021
Number of Days to Update: 83

Source: Sacramento County Environmental Management
Telephone: 916-875-8406
Last EDR Contact: 07/01/2021
Next Scheduled EDR Contact: 10/11/2021
Data Release Frequency: Quarterly

ML SACRAMENTO: Master Hazardous Materials Facility List
Any business that has hazardous materials on site - hazardous material storage sites, underground storage tanks, waste generators.

Date of Government Version: 03/30/2021
Date Data Arrived at EDR: 04/01/2021
Date Made Active in Reports: 06/25/2021
Number of Days to Update: 85

Source: Sacramento County Environmental Management
Telephone: 916-875-8406
Last EDR Contact: 06/23/2021
Next Scheduled EDR Contact: 10/11/2021
Data Release Frequency: Quarterly

SAN BENITO COUNTY:

DRAFT

CUPA SAN BENITO: CUPA Facility List
Cupa facility list

Date of Government Version: 04/28/2021
Date Data Arrived at EDR: 04/29/2021
Date Made Active in Reports: 05/03/2021
Number of Days to Update: 4

Source: San Benito County Environmental Health
Telephone: N/A
Last EDR Contact: 04/27/2021
Next Scheduled EDR Contact: 08/16/2021
Data Release Frequency: Varies

SAN BERNARDINO COUNTY:

PERMITS SAN BERNARDINO: Hazardous Material Permits
This listing includes underground storage tanks, medical waste handlers/generators, hazardous materials handlers, hazardous waste generators, and waste oil generators/handlers.

Date of Government Version: 05/19/2021
Date Data Arrived at EDR: 05/19/2021
Date Made Active in Reports: 06/07/2021
Number of Days to Update: 19

Source: San Bernardino County Fire Department Hazardous Materials Division
Telephone: 909-387-3041
Last EDR Contact: 05/03/2021
Next Scheduled EDR Contact: 08/16/2021
Data Release Frequency: Quarterly

SAN DIEGO COUNTY:

HMMD SAN DIEGO: Hazardous Materials Management Division Database
The database includes: HE58 - This report contains the business name, site address, business phone number, establishment 'H' permit number, type of permit, and the business status. HE17 - In addition to providing the same information provided in the HE58 listing, HE17 provides inspection dates, violations received by the establishment, hazardous waste generated, the quantity, method of storage, treatment/disposal of waste and the hauler, and information on underground storage tanks. Unauthorized Release List - Includes a summary of environmental contamination cases in San Diego County (underground tank cases, non-tank cases, groundwater contamination, and soil contamination are included.)

Date of Government Version: 03/02/2021
Date Data Arrived at EDR: 03/03/2021
Date Made Active in Reports: 05/21/2021
Number of Days to Update: 79

Source: Hazardous Materials Management Division
Telephone: 619-338-2268
Last EDR Contact: 05/28/2021
Next Scheduled EDR Contact: 09/13/2021
Data Release Frequency: Quarterly

LF SAN DIEGO: Solid Waste Facilities
San Diego County Solid Waste Facilities.

Date of Government Version: 10/01/2020
Date Data Arrived at EDR: 11/23/2020
Date Made Active in Reports: 02/08/2021
Number of Days to Update: 77

Source: Department of Health Services
Telephone: 619-338-2209
Last EDR Contact: 07/13/2021
Next Scheduled EDR Contact: 11/01/2021
Data Release Frequency: Varies

SAN DIEGO CO LOP: Local Oversight Program Listing
A listing of all LOP release sites that are or were under the County of San Diego's jurisdiction. Included are closed or transferred cases, open cases, and cases that did not have a case type indicated. The cases without a case type are mostly complaints; however, some of them could be LOP cases.

Date of Government Version: 07/14/2020
Date Data Arrived at EDR: 07/16/2020
Date Made Active in Reports: 09/29/2020
Number of Days to Update: 75

Source: Department of Environmental Health
Telephone: 858-505-6874
Last EDR Contact: 07/13/2021
Next Scheduled EDR Contact: 11/01/2021
Data Release Frequency: Varies

DRAFT

SAN DIEGO CO SAM: Environmental Case Listing
The listing contains all underground tank release cases and projects pertaining to properties contaminated with hazardous substances that are actively under review by the Site Assessment and Mitigation Program.

Date of Government Version: 03/23/2010
Date Data Arrived at EDR: 06/15/2010
Date Made Active in Reports: 07/09/2010
Number of Days to Update: 24

Source: San Diego County Department of Environmental Health
Telephone: 619-338-2371
Last EDR Contact: 05/25/2021
Next Scheduled EDR Contact: 09/13/2021
Data Release Frequency: No Update Planned

SAN FRANCISCO COUNTY:

CUPA SAN FRANCISCO CO: CUPA Facility Listing
Cupa facilities

Date of Government Version: 02/11/2021
Date Data Arrived at EDR: 02/11/2021
Date Made Active in Reports: 05/05/2021
Number of Days to Update: 83

Source: San Francisco County Department of Environmental Health
Telephone: 415-252-3896
Last EDR Contact: 04/27/2021
Next Scheduled EDR Contact: 08/16/2021
Data Release Frequency: Varies

LUST SAN FRANCISCO: Local Oversite Facilities
A listing of leaking underground storage tank sites located in San Francisco county.

Date of Government Version: 09/19/2008
Date Data Arrived at EDR: 09/19/2008
Date Made Active in Reports: 09/29/2008
Number of Days to Update: 10

Source: Department Of Public Health San Francisco County
Telephone: 415-252-3920
Last EDR Contact: 04/27/2021
Next Scheduled EDR Contact: 08/16/2021
Data Release Frequency: No Update Planned

UST SAN FRANCISCO: Underground Storage Tank Information
Underground storage tank sites located in San Francisco county.

Date of Government Version: 02/11/2021
Date Data Arrived at EDR: 02/11/2021
Date Made Active in Reports: 05/05/2021
Number of Days to Update: 83

Source: Department of Public Health
Telephone: 415-252-3920
Last EDR Contact: 04/27/2021
Next Scheduled EDR Contact: 08/16/2021
Data Release Frequency: Quarterly

SAN JOAQUIN COUNTY:

UST SAN JOAQUIN: San Joaquin Co. UST
A listing of underground storage tank locations in San Joaquin county.

Date of Government Version: 06/22/2018
Date Data Arrived at EDR: 06/26/2018
Date Made Active in Reports: 07/11/2018
Number of Days to Update: 15

Source: Environmental Health Department
Telephone: N/A
Last EDR Contact: 06/08/2021
Next Scheduled EDR Contact: 09/27/2021
Data Release Frequency: No Update Planned

SAN LUIS OBISPO COUNTY:

CUPA SAN LUIS OBISPO: CUPA Facility List
Cupa Facility List.

Date of Government Version: 05/07/2021
Date Data Arrived at EDR: 05/11/2021
Date Made Active in Reports: 05/14/2021
Number of Days to Update: 3

Source: San Luis Obispo County Public Health Department
Telephone: 805-781-5596
Last EDR Contact: 05/06/2021
Next Scheduled EDR Contact: 08/30/2021
Data Release Frequency: Varies

SAN MATEO COUNTY:

DRAFT

BI SAN MATEO: Business Inventory
List includes Hazardous Materials Business Plan, hazardous waste generators, and underground storage tanks.

Date of Government Version: 02/20/2020
Date Data Arrived at EDR: 02/20/2020
Date Made Active in Reports: 04/24/2020
Number of Days to Update: 64
Source: San Mateo County Environmental Health Services Division
Telephone: 650-363-1921
Last EDR Contact: 06/10/2021
Next Scheduled EDR Contact: 09/20/2021
Data Release Frequency: Annually

LUST SAN MATEO: Fuel Leak List
A listing of leaking underground storage tank sites located in San Mateo county.

Date of Government Version: 03/29/2019
Date Data Arrived at EDR: 03/29/2019
Date Made Active in Reports: 05/29/2019
Number of Days to Update: 61
Source: San Mateo County Environmental Health Services Division
Telephone: 650-363-1921
Last EDR Contact: 06/02/2021
Next Scheduled EDR Contact: 09/20/2021
Data Release Frequency: No Update Planned

SANTA BARBARA COUNTY:

CUPA SANTA BARBARA: CUPA Facility Listing
CUPA Program Listing from the Environmental Health Services division.

Date of Government Version: 09/08/2011
Date Data Arrived at EDR: 09/09/2011
Date Made Active in Reports: 10/07/2011
Number of Days to Update: 28
Source: Santa Barbara County Public Health Department
Telephone: 805-686-8167
Last EDR Contact: 05/12/2021
Next Scheduled EDR Contact: 08/30/2021
Data Release Frequency: No Update Planned

SANTA CLARA COUNTY:

CUPA SANTA CLARA: Cupa Facility List
Cupa facility list

Date of Government Version: 02/24/2021
Date Data Arrived at EDR: 02/26/2021
Date Made Active in Reports: 05/19/2021
Number of Days to Update: 82
Source: Department of Environmental Health
Telephone: 408-918-1973
Last EDR Contact: 05/12/2021
Next Scheduled EDR Contact: 08/30/2021
Data Release Frequency: Varies

HIST LUST SANTA CLARA: HIST LUST - Fuel Leak Site Activity Report
A listing of open and closed leaking underground storage tanks. This listing is no longer updated by the county. Leaking underground storage tanks are now handled by the Department of Environmental Health.

Date of Government Version: 03/29/2005
Date Data Arrived at EDR: 03/30/2005
Date Made Active in Reports: 04/21/2005
Number of Days to Update: 22
Source: Santa Clara Valley Water District
Telephone: 408-265-2600
Last EDR Contact: 03/23/2009
Next Scheduled EDR Contact: 06/22/2009
Data Release Frequency: No Update Planned

LUST SANTA CLARA: LOP Listing
A listing of leaking underground storage tanks located in Santa Clara county.

Date of Government Version: 03/03/2014
Date Data Arrived at EDR: 03/05/2014
Date Made Active in Reports: 03/18/2014
Number of Days to Update: 13
Source: Department of Environmental Health
Telephone: 408-918-3417
Last EDR Contact: 05/18/2021
Next Scheduled EDR Contact: 09/06/2021
Data Release Frequency: No Update Planned

DRAFT

SAN JOSE HAZMAT: Hazardous Material Facilities
Hazardous material facilities, including underground storage tank sites.

Date of Government Version: 11/03/2020
Date Data Arrived at EDR: 11/05/2020
Date Made Active in Reports: 01/26/2021
Number of Days to Update: 82

Source: City of San Jose Fire Department
Telephone: 408-535-7694
Last EDR Contact: 05/21/2021
Next Scheduled EDR Contact: 08/16/2021
Data Release Frequency: Annually

SANTA CRUZ COUNTY:

CUPA SANTA CRUZ: CUPA Facility List
CUPA facility listing.

Date of Government Version: 01/21/2017
Date Data Arrived at EDR: 02/22/2017
Date Made Active in Reports: 05/23/2017
Number of Days to Update: 90

Source: Santa Cruz County Environmental Health
Telephone: 831-464-2761
Last EDR Contact: 05/12/2021
Next Scheduled EDR Contact: 08/30/2021
Data Release Frequency: Varies

SHASTA COUNTY:

CUPA SHASTA: CUPA Facility List
Cupa Facility List.

Date of Government Version: 06/15/2017
Date Data Arrived at EDR: 06/19/2017
Date Made Active in Reports: 08/09/2017
Number of Days to Update: 51

Source: Shasta County Department of Resource Management
Telephone: 530-225-5789
Last EDR Contact: 05/12/2021
Next Scheduled EDR Contact: 08/30/2021
Data Release Frequency: Varies

SOLANO COUNTY:

LUST SOLANO: Leaking Underground Storage Tanks
A listing of leaking underground storage tank sites located in Solano county.

Date of Government Version: 06/04/2019
Date Data Arrived at EDR: 06/06/2019
Date Made Active in Reports: 08/13/2019
Number of Days to Update: 68

Source: Solano County Department of Environmental Management
Telephone: 707-784-6770
Last EDR Contact: 05/25/2021
Next Scheduled EDR Contact: 09/13/2021
Data Release Frequency: No Update Planned

UST SOLANO: Underground Storage Tanks
Underground storage tank sites located in Solano county.

Date of Government Version: 03/23/2021
Date Data Arrived at EDR: 03/25/2021
Date Made Active in Reports: 06/10/2021
Number of Days to Update: 77

Source: Solano County Department of Environmental Management
Telephone: 707-784-6770
Last EDR Contact: 06/22/2021
Next Scheduled EDR Contact: 09/12/2021
Data Release Frequency: Quarterly

SONOMA COUNTY:

CUPA SONOMA: Cupa Facility List
Cupa Facility list

DRAFT

Date of Government Version: 07/02/2021
Date Data Arrived at EDR: 07/06/2021
Date Made Active in Reports: 07/14/2021
Number of Days to Update: 8

Source: County of Sonoma Fire & Emergency Services Department
Telephone: 707-565-1174
Last EDR Contact: 06/28/2021
Next Scheduled EDR Contact: 10/04/2021
Data Release Frequency: Varies

LUST SONOMA: Leaking Underground Storage Tank Sites
A listing of leaking underground storage tank sites located in Sonoma county.

Date of Government Version: 04/01/2021
Date Data Arrived at EDR: 04/01/2021
Date Made Active in Reports: 06/23/2021
Number of Days to Update: 83

Source: Department of Health Services
Telephone: 707-565-6565
Last EDR Contact: 06/15/2021
Next Scheduled EDR Contact: 10/04/2021
Data Release Frequency: Quarterly

STANISLAUS COUNTY:

CUPA STANISLAUS: CUPA Facility List
Cupa facility list

Date of Government Version: 02/09/2021
Date Data Arrived at EDR: 02/11/2021
Date Made Active in Reports: 05/05/2021
Number of Days to Update: 83

Source: Stanislaus County Department of Ennvironmental Protection
Telephone: 209-525-6751
Last EDR Contact: 07/06/2021
Next Scheduled EDR Contact: 10/25/2021
Data Release Frequency: Varies

SUTTER COUNTY:

UST SUTTER: Underground Storage Tanks
Underground storage tank sites located in Sutter county.

Date of Government Version: 03/01/2021
Date Data Arrived at EDR: 03/02/2021
Date Made Active in Reports: 05/19/2021
Number of Days to Update: 78

Source: Sutter County Environmental Health Services
Telephone: 530-822-7500
Last EDR Contact: 05/25/2021
Next Scheduled EDR Contact: 09/13/2021
Data Release Frequency: Semi-Annually

TEHAMA COUNTY:

CUPA TEHAMA: CUPA Facility List
Cupa facilities

Date of Government Version: 01/13/2021
Date Data Arrived at EDR: 01/14/2021
Date Made Active in Reports: 04/06/2021
Number of Days to Update: 82

Source: Tehama County Department of Environmental Health
Telephone: 530-527-8020
Last EDR Contact: 04/27/2021
Next Scheduled EDR Contact: 08/16/2021
Data Release Frequency: Varies

TRINITY COUNTY:

CUPA TRINITY: CUPA Facility List
Cupa facility list

Date of Government Version: 04/14/2021
Date Data Arrived at EDR: 04/15/2021
Date Made Active in Reports: 07/06/2021
Number of Days to Update: 82

Source: Department of Toxic Substances Control
Telephone: 760-352-0381
Last EDR Contact: 07/13/2021
Next Scheduled EDR Contact: 11/01/2021
Data Release Frequency: Varies

TULARE COUNTY:

DRAFT

CUPA TULARE: CUPA Facility List
Cupa program facilities

Date of Government Version: 04/26/2021
Date Data Arrived at EDR: 04/28/2021
Date Made Active in Reports: 07/13/2021
Number of Days to Update: 76

Source: Tulare County Environmental Health Services Division
Telephone: 559-624-7400
Last EDR Contact: 04/27/2021
Next Scheduled EDR Contact: 08/16/2021
Data Release Frequency: Varies

TUOLUMNE COUNTY:

CUPA TUOLUMNE: CUPA Facility List
Cupa facility list

Date of Government Version: 04/23/2018
Date Data Arrived at EDR: 04/25/2018
Date Made Active in Reports: 06/25/2018
Number of Days to Update: 61

Source: Divison of Environmental Health
Telephone: 209-533-5633
Last EDR Contact: 07/13/2021
Next Scheduled EDR Contact: 11/01/2021
Data Release Frequency: Varies

VENTURA COUNTY:

BWT VENTURA: Business Plan, Hazardous Waste Producers, and Operating Underground Tanks
The BWT list indicates by site address whether the Environmental Health Division has Business Plan (B), Waste Producer (W), and/or Underground Tank (T) information.

Date of Government Version: 03/29/2021
Date Data Arrived at EDR: 04/22/2021
Date Made Active in Reports: 07/12/2021
Number of Days to Update: 81

Source: Ventura County Environmental Health Division
Telephone: 805-654-2813
Last EDR Contact: 04/19/2021
Next Scheduled EDR Contact: 08/02/2021
Data Release Frequency: Quarterly

LF VENTURA: Inventory of Illegal Abandoned and Inactive Sites
Ventura County Inventory of Closed, Illegal Abandoned, and Inactive Sites.

Date of Government Version: 12/01/2011
Date Data Arrived at EDR: 12/01/2011
Date Made Active in Reports: 01/19/2012
Number of Days to Update: 49

Source: Environmental Health Division
Telephone: 805-654-2813
Last EDR Contact: 06/22/2021
Next Scheduled EDR Contact: 10/11/2021
Data Release Frequency: No Update Planned

LUST VENTURA: Listing of Underground Tank Cleanup Sites
Ventura County Underground Storage Tank Cleanup Sites (LUST).

Date of Government Version: 05/29/2008
Date Data Arrived at EDR: 06/24/2008
Date Made Active in Reports: 07/31/2008
Number of Days to Update: 37

Source: Environmental Health Division
Telephone: 805-654-2813
Last EDR Contact: 05/05/2021
Next Scheduled EDR Contact: 08/23/2021
Data Release Frequency: No Update Planned

MED WASTE VENTURA: Medical Waste Program List
To protect public health and safety and the environment from potential exposure to disease causing agents, the Environmental Health Division Medical Waste Program regulates the generation, handling, storage, treatment and disposal of medical waste throughout the County.

Date of Government Version: 03/29/2021
Date Data Arrived at EDR: 04/21/2021
Date Made Active in Reports: 04/23/2021
Number of Days to Update: 2

Source: Ventura County Resource Management Agency
Telephone: 805-654-2813
Last EDR Contact: 04/19/2021
Next Scheduled EDR Contact: 08/02/2021
Data Release Frequency: Quarterly

DRAFT

UST VENTURA: Underground Tank Closed Sites List
Ventura County Operating Underground Storage Tank Sites (UST)/Underground Tank Closed Sites List.

Date of Government Version: 03/01/2021
Date Data Arrived at EDR: 03/09/2021
Date Made Active in Reports: 03/31/2021
Number of Days to Update: 22

Source: Environmental Health Division
Telephone: 805-654-2813
Last EDR Contact: 06/04/2021
Next Scheduled EDR Contact: 09/20/2021
Data Release Frequency: Quarterly

YOLO COUNTY:

UST YOLO: Underground Storage Tank Comprehensive Facility Report
Underground storage tank sites located in Yolo county.

Date of Government Version: 03/26/2021
Date Data Arrived at EDR: 04/01/2021
Date Made Active in Reports: 06/23/2021
Number of Days to Update: 83

Source: Yolo County Department of Health
Telephone: 530-666-8646
Last EDR Contact: 06/22/2021
Next Scheduled EDR Contact: 10/11/2021
Data Release Frequency: Annually

YUBA COUNTY:

CUPA YUBA: CUPA Facility List
CUPA facility listing for Yuba County.

Date of Government Version: 04/21/2021
Date Data Arrived at EDR: 04/22/2021
Date Made Active in Reports: 05/12/2021
Number of Days to Update: 20

Source: Yuba County Environmental Health Department
Telephone: 530-749-7523
Last EDR Contact: 04/24/2021
Next Scheduled EDR Contact: 08/09/2021
Data Release Frequency: Varies

OTHER DATABASE(S)

Depending on the geographic area covered by this report, the data provided in these specialty databases may or may not be complete. For example, the existence of wetlands information data in a specific report does not mean that all wetlands in the area covered by the report are included. Moreover, the absence of any reported wetlands information does not necessarily mean that wetlands do not exist in the area covered by the report.

CT MANIFEST: Hazardous Waste Manifest Data
Facility and manifest data. Manifest is a document that lists and tracks hazardous waste from the generator through transporters to a tsd facility.

Date of Government Version: 10/05/2020
Date Data Arrived at EDR: 02/17/2021
Date Made Active in Reports: 05/10/2021
Number of Days to Update: 82

Source: Department of Energy & Environmental Protection
Telephone: 860-424-3375
Last EDR Contact: 05/11/2021
Next Scheduled EDR Contact: 08/23/2021
Data Release Frequency: No Update Planned

NJ MANIFEST: Manifest Information
Hazardous waste manifest information.

Date of Government Version: 12/31/2018
Date Data Arrived at EDR: 04/10/2019
Date Made Active in Reports: 05/16/2019
Number of Days to Update: 36

Source: Department of Environmental Protection
Telephone: N/A
Last EDR Contact: 07/09/2021
Next Scheduled EDR Contact: 10/18/2021
Data Release Frequency: Annually

DRAFT

NY MANIFEST: Facility and Manifest Data
Manifest is a document that lists and tracks hazardous waste from the generator through transporters to a TSD facility.

Date of Government Version: 01/01/2019
Date Data Arrived at EDR: 04/29/2020
Date Made Active in Reports: 07/10/2020
Number of Days to Update: 72

Source: Department of Environmental Conservation
Telephone: 518-402-8651
Last EDR Contact: 04/30/2021
Next Scheduled EDR Contact: 08/09/2021
Data Release Frequency: Quarterly

PA MANIFEST: Manifest Information
Hazardous waste manifest information.

Date of Government Version: 06/30/2018
Date Data Arrived at EDR: 07/19/2019
Date Made Active in Reports: 09/10/2019
Number of Days to Update: 53

Source: Department of Environmental Protection
Telephone: 717-783-8990
Last EDR Contact: 07/07/2021
Next Scheduled EDR Contact: 10/25/2021
Data Release Frequency: Annually

RI MANIFEST: Manifest information
Hazardous waste manifest information

Date of Government Version: 12/31/2019
Date Data Arrived at EDR: 02/11/2021
Date Made Active in Reports: 02/24/2021
Number of Days to Update: 13

Source: Department of Environmental Management
Telephone: 401-222-2797
Last EDR Contact: 05/13/2021
Next Scheduled EDR Contact: 08/30/2021
Data Release Frequency: Annually

WI MANIFEST: Manifest Information
Hazardous waste manifest information.

Date of Government Version: 05/31/2018
Date Data Arrived at EDR: 06/19/2019
Date Made Active in Reports: 09/03/2019
Number of Days to Update: 76

Source: Department of Natural Resources
Telephone: N/A
Last EDR Contact: 06/03/2021
Next Scheduled EDR Contact: 09/20/2021
Data Release Frequency: Annually

Oil/Gas Pipelines
Source: Endeavor Business Media
Petroleum Bundle (Crude Oil, Refined Products, Petrochemicals, Gas Liquids (LPG/NGL), and Specialty Gases (Miscellaneous)) N = Natural Gas Bundle (Natural Gas, Gas Liquids (LPG/NGL), and Specialty Gases (Miscellaneous)). This map includes information copyrighted by Endeavor Business Media. This information is provided on a best effort basis and Endeavor Business Media does not guarantee its accuracy nor warrant its fitness for any particular purpose. Such information has been reprinted with the permission of Endeavor Business Media.

Electric Power Transmission Line Data
Source: Endeavor Business Media
This map includes information copyrighted by Endeavor Business Media. This information is provided on a best effort basis and Endeavor Business Media does not guarantee its accuracy nor warrant its fitness for any particular purpose. Such information has been reprinted with the permission of Endeavor Business Media.

Sensitive Receptors: There are individuals deemed sensitive receptors due to their fragile immune systems and special sensitivity to environmental discharges. These sensitive receptors typically include the elderly, the sick, and children. While the location of all sensitive receptors cannot be determined, EDR indicates those buildings and facilities - schools, daycares, hospitals, medical centers, and nursing homes - where individuals who are sensitive receptors are likely to be located.

AHA Hospitals:
Source: American Hospital Association, Inc.
Telephone: 312-280-5991
The database includes a listing of hospitals based on the American Hospital Association's annual survey of hospitals.

Medical Centers: Provider of Services Listing
Source: Centers for Medicare & Medicaid Services
Telephone: 410-786-3000
A listing of hospitals with Medicare provider number, produced by Centers of Medicare & Medicaid Services, a federal agency within the U.S. Department of Health and Human Services.

DRAFT

Nursing Homes
Source: National Institutes of Health
Telephone: 301-594-6248
Information on Medicare and Medicaid certified nursing homes in the United States.
Public Schools
Source: National Center for Education Statistics
Telephone: 202-502-7300
The National Center for Education Statistics' primary database on elementary and secondary public education in the United States. It is a comprehensive, annual, national statistical database of all public elementary and secondary schools and school districts, which contains data that are comparable across all states.
Private Schools
Source: National Center for Education Statistics
Telephone: 202-502-7300
The National Center for Education Statistics' primary database on private school locations in the United States.
Daycare Centers: Licensed Facilities
Source: Department of Social Services
Telephone: 916-657-4041

Flood Zone Data: This data was obtained from the Federal Emergency Management Agency (FEMA). It depicts 100-year and 500-year flood zones as defined by FEMA. It includes the National Flood Hazard Layer (NFHL) which incorporates Flood Insurance Rate Map (FIRM) data and Q3 data from FEMA in areas not covered by NFHL.
Source: FEMA
Telephone: 877-336-2627
Date of Government Version: 2003, 2015

NWI: National Wetlands Inventory. This data, available in select counties across the country, was obtained by EDR in 2002, 2005 and 2010 from the U.S. Fish and Wildlife Service.

State Wetlands Data: Wetland Inventory
Source: Department of Fish and Wildlife
Telephone: 916-445-0411

Current USGS 7.5 Minute Topographic Map
Source: U.S. Geological Survey

STREET AND ADDRESS INFORMATION

© 2015 TomTom North America, Inc. All rights reserved. This material is proprietary and the subject of copyright protection and other intellectual property rights owned by or licensed to Tele Atlas North America, Inc. The use of this material is subject to the terms of a license agreement. You will be held liable for any unauthorized copying or disclosure of this material.

DRAFT

APPENDIX D

HISTORICAL SOURCES

DRAFT

Legend

Approximate Property Boundary

N

AERIAL PHOTOGRAPH - 1948

1520 West San Carlos Street, San Jose, California 95126

Project Number: 443358

AEI Consultants

Legend

Approximate Property Boundary

N

AERIAL PHOTOGRAPH - 1954

1520 West San Carlos Street, San Jose, California 95126

Project Number: 443358

AEI Consultants

Legend
Approximate Property Boundary

N

AERIAL PHOTOGRAPH - 1960

1520 West San Carlos Street, San Jose, California 95126
Project Number: 443358

AEI Consultants

Legend

Approximate Property Boundary

N

AERIAL PHOTOGRAPH - 1970

1520 West San Carlos Street, San Jose, California 95126

Project Number: 443358

AEI Consultants

Legend

Approximate Property Boundary

N

AERIAL PHOTOGRAPH - 1980

1520 West San Carlos Street, San Jose, California 95126

Project Number: 443358

AEI Consultants

Legend

Approximate Property Boundary

N

AERIAL PHOTOGRAPH - 1993

1520 West San Carlos Street, San Jose, California 95126

Project Number: 443358

AEI Consultants

Legend

Approximate Property Boundary

N

AERIAL PHOTOGRAPH - 2005

1520 West San Carlos Street, San Jose, California 95126

Project Number: 443358

AEI Consultants

Legend

Approximate Property Boundary

N

AERIAL PHOTOGRAPH - 2014

1520 West San Carlos Street, San Jose, California 95126

Project Number: 443358

AEI Consultants

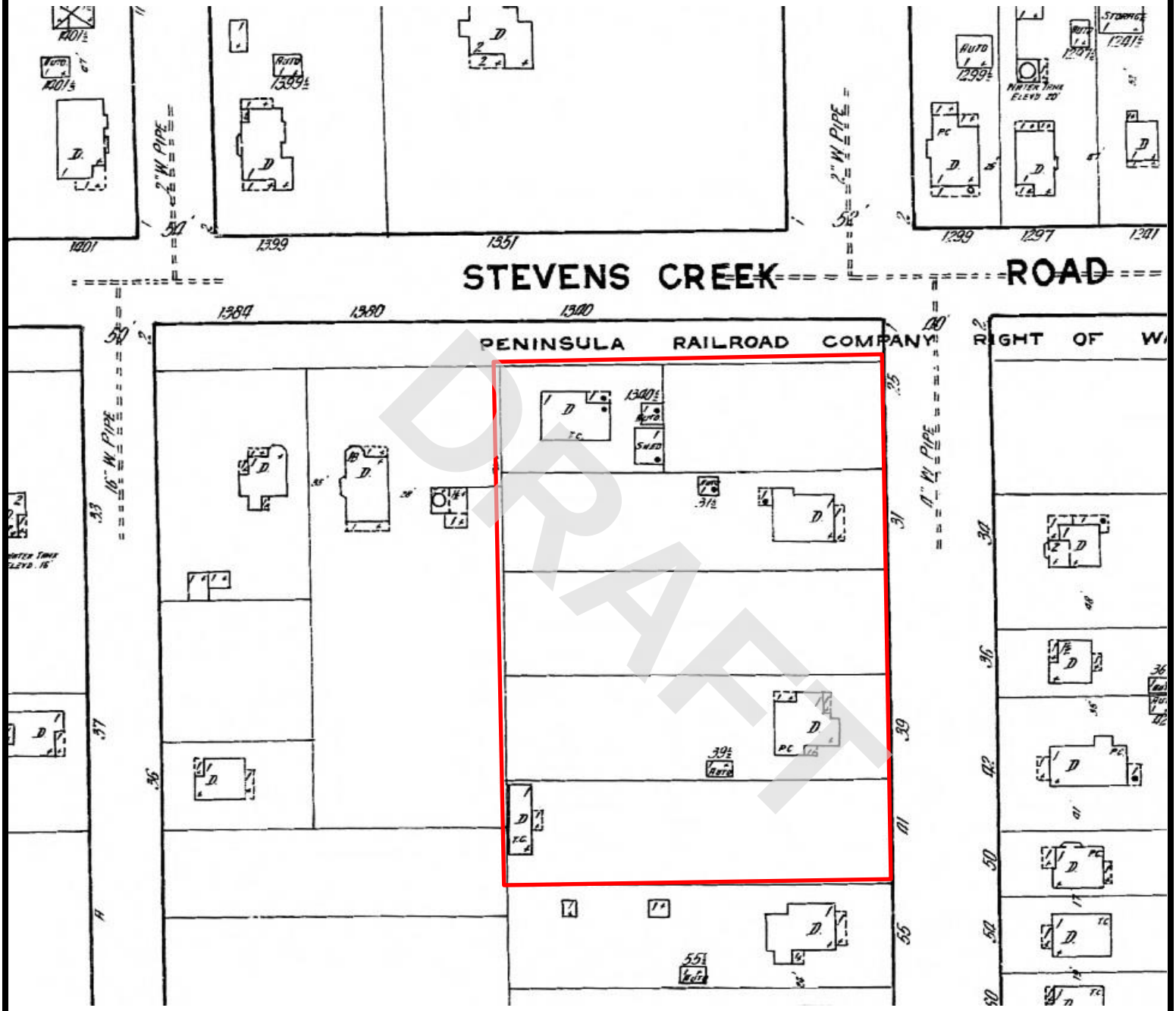

Legend

Approximate Property Boundary

N

SANBORN FIRE INSURANCE MAP - 1915

1520 West San Carlos Street, San Jose, California 95126

Project Number: 443358

AEI Consultants

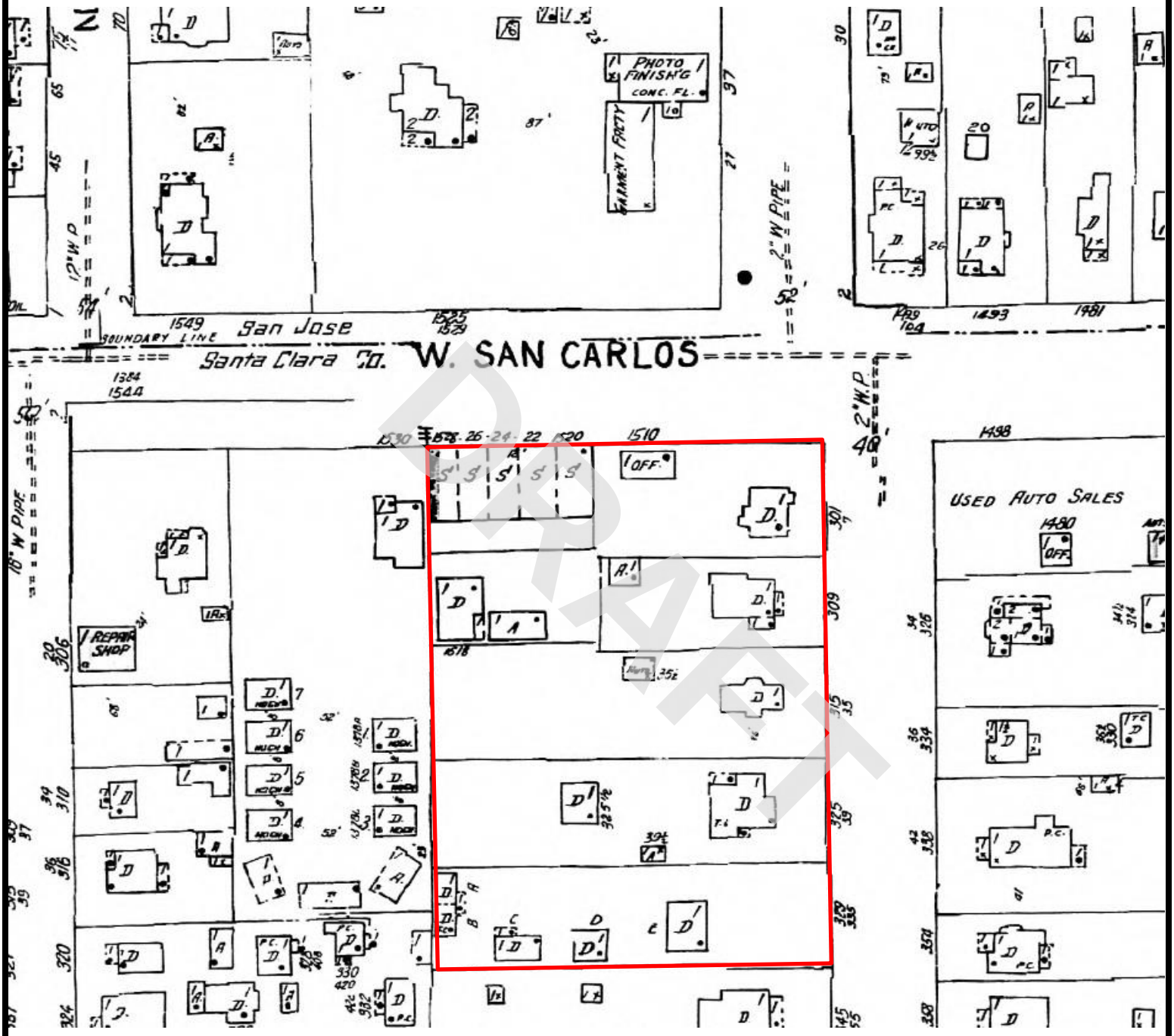

DRAFT

Legend

Approximate Property Boundary

N

SANBORN FIRE INSURANCE MAP - 1950

1520 West San Carlos Street, San Jose, California 95126

Project Number: 443358

AEI Consultants

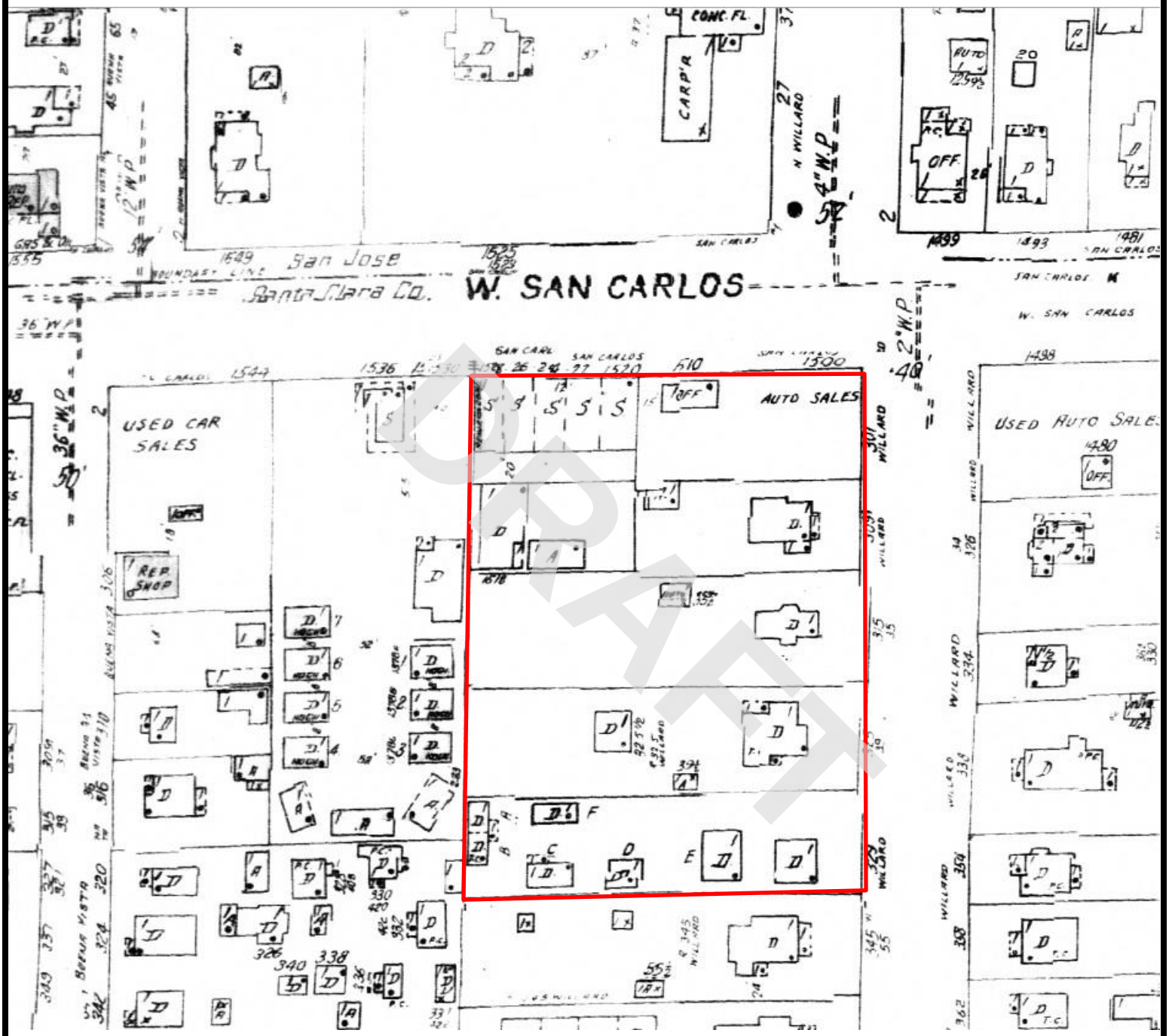

Legend

Approximate Property Boundary

N

SANBORN FIRE INSURANCE MAP - 1956

1520 West San Carlos Street, San Jose, California 95126

Project Number: 443358

AEI Consultants

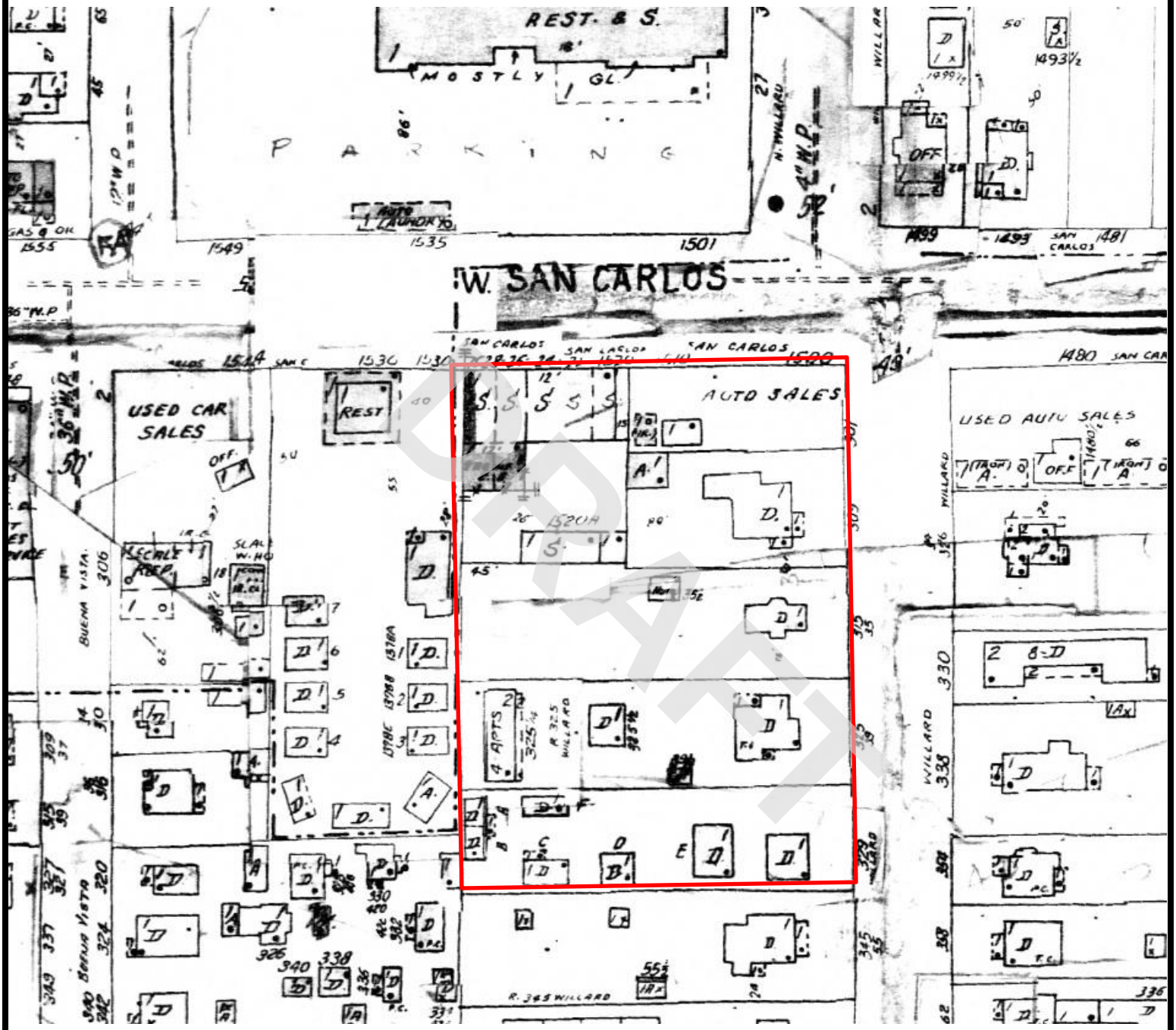

Legend

Approximate Property Boundary

N

SANBORN FIRE INSURANCE MAP - 1966

1520 West San Carlos Street, San Jose, California 95126

Project Number: 443358

AEI Consultants

401891
1530-1536 West San Carlos Street
San Jose, CA 95126

Inquiry Number: 5575363.5
February 28, 2019

DRAFT

The EDR-City Directory Abstract

EDR® Environmental Data Resources Inc

6 Armstrong Road
Shelton, CT 06484
800.352.0050
www.edrnet.com

TABLE OF CONTENTS

SECTION

Executive Summary

Findings

City Directory Images

DRAFT

Thank you for your business.
Please contact EDR at 1-800-352-0050
with any questions or comments.

Disclaimer - Copyright and Trademark Notice

This Report contains certain information obtained from a variety of public and other sources reasonably available to Environmental Data Resources, Inc. It cannot be concluded from this Report that coverage information for the target and surrounding properties does not exist from other sources. **NO WARRANTY EXPRESSED OR IMPLIED, IS MADE WHATSOEVER IN CONNECTION WITH THIS REPORT. ENVIRONMENTAL DATA RESOURCES, INC. SPECIFICALLY DISCLAIMS THE MAKING OF ANY SUCH WARRANTIES, INCLUDING WITHOUT LIMITATION, MERCHANTABILITY OR FITNESS FOR A PARTICULAR USE OR PURPOSE. ALL RISK IS ASSUMED BY THE USER. IN NO EVENT SHALL ENVIRONMENTAL DATA RESOURCES, INC. BE LIABLE TO ANYONE, WHETHER ARISING OUT OF ERRORS OR OMISSIONS, NEGLIGENCE, ACCIDENT OR ANY OTHER CAUSE, FOR ANY LOSS OR DAMAGE, INCLUDING, WITHOUT LIMITATION, SPECIAL, INCIDENTAL, CONSEQUENTIAL, OR EXEMPLARY DAMAGES. ANY LIABILITY ON THE PART OF ENVIRONMENTAL DATA RESOURCES, INC. IS STRICTLY LIMITED TO A REFUND OF THE AMOUNT PAID FOR THIS REPORT.** Purchaser accepts this Report "AS IS". Any analyses, estimates, ratings, environmental risk levels or risk codes provided in this Report are provided for illustrative purposes only, and are not intended to provide, nor should they be interpreted as providing any facts regarding, or prediction orforecast of, any environmental risk for any property. Only a Phase I Environmental Site Assessment performed by an environmental professional can provide information regarding the environmental risk for any property. Additionally, the information provided in this Report is not to be construed as legal advice.

Copyright 2017 by Environmental Data Resources, Inc. All rights reserved. Reproduction in any media or format, in whole or in part, of any report or map of Environmental Data Resources, Inc. or its affiliates is prohibited without prior written permission.

EDR and its logos (including Sanborn and Sanborn Map) are trademarks of Environmental Data Resources, Inc. or its affiliates. All other trademarks used herein are the property of their respective owners.

EXECUTIVE SUMMARY

DESCRIPTION

Environmental Data Resources, Inc.'s (EDR) City Directory Abstract is a screening tool designed to assist environmental professionals in evaluating potential liability on a target property resulting from past activities. EDR's City Directory Abstract includes a search and abstract of available city directory data. For each address, the directory lists the name of the corresponding occupant at five year intervals.

Business directories including city, cross reference and telephone directories were reviewed, if available, at approximately five year intervals for the years spanning 1922 through 2014. This report compiles information gathered in this review by geocoding the latitude and longitude of properties identified and gathering information about properties within 660 feet of the target property.

A summary of the information obtained is provided in the text of this report.

RECORD SOURCES

EDR's Digital Archive combines historical directory listings from sources such as Cole Information and Dun & Bradstreet. These standard sources of property information complement and enhance each other to provide a more comprehensive report.

EDR is licensed to reproduce certain City Directory works by the copyright holders of those works. The purchaser of this EDR City Directory Report may include it in report(s) delivered to a customer. Reproduction of City Directories without permission of the publisher or licensed vendor may be a violation of copyright.

Data by infoUSA®

Copyright©2008
All Rights Reserved

DRAFT

RESEARCH SUMMARY

The following research sources were consulted in the preparation of this report. An "X" indicates where information was identified in the source and provided in this report.

Year	Source	TP	Adjoining	Text Abstract	Source Image
2014	EDR Digital Archive	-	X	X	-
	EDR Digital Archive	X	X	X	-
2010	EDR Digital Archive	-	X	X	-
	EDR Digital Archive	X	X	X	-
2006	Haines Company, Inc.	-	X	X	-
	Haines Company, Inc.	X	X	X	-
2001	Haines Company, Inc.	-	X	X	-
2000	Haines & Company	-	X	X	-
	Haines & Company	X	X	X	-
1996	Pacific Bell	-	X	X	-
	Pacific Bell	X	X	X	-
1991	PACIFIC BELL WHITE PAGES	-	X	X	-

EXECUTIVE SUMMARY

Year	Source	TP	Adjoining	Text Abstract	Source Image
1991	PACIFIC BELL WHITE PAGES	X	X	X	-
1986	Pacific Bell	-	X	X	-
	Pacific Bell	X	X	X	-
1985	Pacific Bell	-	X	X	-
	Pacific Bell	X	X	X	-
1982	Pacific Telephone	-	-	-	-
1980	Pacific Telephone	-	X	X	-
1978	R. L. Polk & Co.	-	-	-	-
1975	Pacific Telephone	-	X	X	-
	Pacific Telephone	X	X	X	-
1974	R. L. Polk Co.	-	-	-	-
1970	R. L. Polk & Co.	-	X	X	-
	R. L. Polk & Co.	X	X	X	-
1968	R. L. Polk Co.	-	X	X	-
1966	R. L. Polk & Co.	-	X	X	-
	R. L. Polk & Co.	X	X	X	-
1965	R. L. Polk Co.	-	-	-	-
1964	R. L. Polk Co.	-	-	-	-
1963	Pacific Telephone	-	X	X	-
	Pacific Telephone	X	X	X	-
1962	R. L. Polk & Co.	-	X	X	-
1960	R. L. Polk Co.	-	X	X	-
	R. L. Polk Co.	X	X	X	-
1957	Pacific Telephone	-	X	X	-
	Pacific Telephone	X	X	X	-
	R. L. Polk Co.	-	X	X	-
	R. L. Polk Co.	X	X	X	-
1955	R. L. Polk Co.	-	X	X	-
	R. L. Polk Co.	X	X	X	-
1950	R. L. Polk Co.	-	X	X	-
	R. L. Polk Co.	X	X	X	-
	R. L. Polk & Co.	-	X	X	-
	R. L. Polk & Co.	X	X	X	-
1946	R. L. Polk Co.	-	X	X	-
1945	R. L. Polk Co.	-	X	X	-
	R. L. Polk Co.	X	X	X	-
	R. L. Polk & Co.	-	X	X	-
	R. L. Polk & Co.	X	X	X	-
1942	R. L. Polk Co.	-	X	X	-
1940	R. L. Polk Co.	-	X	X	-
	R. L. Polk Co.	X	X	X	-
	R. L. Polk & Co.	-	X	X	-

DRAFT

EXECUTIVE SUMMARY

Year	Source	TP	Adjoining	Text Abstract	Source Image
1940	R. L. Polk & Co.	X	X	X	-
1936	R. L. Polk Co.	-	X	X	-
1935	R. L. Polk & Co. of California	-	X	X	-
1931	R. L. Polk Co.	-	-	-	-
1930	R. L. Polk Co. of California	-	X	X	-
1926	R. L. Polk Co.	-	-	-	-
1925	R. L. Polk & Co.	-	X	X	-
1922	R. L. Polk Co.	-	X	X	-

DRAFT

EXECUTIVE SUMMARY

SELECTED ADDRESSES

The following addresses were selected by the client, for EDR to research. An "X" indicates where information was identified.

Address	*Type*	*Findings*
PLEASE SEARCH ENTIRE RANGE	Client Entered	

DRAFT

FINDINGS

TARGET PROPERTY INFORMATION

ADDRESS

1530-1536 West San Carlos Street
San Jose, CA 95126

FINDINGS DETAIL

Target Property research detail.

PLEASE SEARCH ENTIRE RANGE

PLEASE SEARCH ENTIRE RANGE

Year	Uses	Source

SAN CARLOS ST W

1530 SAN CARLOS ST W

Year	Uses	Source
2000	HEVIA David A	Haines & Company
1975	Boltz Laura Mrs	Pacific Telephone
	Cobb Clarence	Pacific Telephone
	Fullmer Arlene Mrs	Pacific Telephone
	Pritchard Myrtle	Pacific Telephone
	San Carlos Courts apts	Pacific Telephone
	Smith Wm	Pacific Telephone
	Stecker Carmen	Pacific Telephone
	Vacant	Pacific Telephone
1970	Boltz Laura Mrs	R. L. Polk & Co.
	Caboral Mary Mrs	R. L. Polk & Co.
	Crow Cora Mrs Mrs	R. L. Polk & Co.
	Fullmer Arlene Mrs	R. L. Polk & Co.
	Gile Wm M	R. L. Polk & Co.
	Hamby Joanne Mrs	R. L. Polk & Co.
	San Carlos Courts apts	R. L. Polk & Co.
	Taylor Margt	R. L. Polk & Co.
	Williams Frank	R. L. Polk & Co.
1966	ALLEN JOHN	R. L. Polk & Co.
	CROW CORA MRS	R. L. Polk & Co.
	FULLMER ARLENE MRS	R. L. Polk & Co.

DRAFT

FINDINGS

Year	Uses	Source
1966	HENDERSON WM C	R. L. Polk & Co.
	HERRINGTON CHARLES E	R. L. Polk & Co.
	MC CULLOUGH ANNA E MRS	R. L. Polk & Co.
	SAN CARLOS COURTS APTS	R. L. Polk & Co.
	SISSONS MINA M	R. L. Polk & Co.
	WARMACK KATE MRS	R. L. Polk & Co.
1960	Cabral Joseph	R. L. Polk Co.
	Chavez Henry	R. L. Polk Co.
	Crow Corn Mrs	R. L. Polk Co.
	Helmer Leo C	R. L. Polk Co.
	Kelley Dorothy Mrs	R. L. Polk Co.
	Rocha Albert	R. L. Polk Co.
	Ryder Ethel M	R. L. Polk Co.
	San Carlos Court	R. L. Polk Co.
	Street continued	R. L. Polk Co.
	Warmack Harry	R. L. Polk Co.
1955	Harris Frank M	R. L. Polk Co.
	Helmer Leo C	R. L. Polk Co.
	Kelly Dorothy Mrs	R. L. Polk Co.
	San Carlos Court Campbell Ernest W	R. L. Polk Co.
	Tosoni Walter J	R. L. Polk Co.
	Vaughn J A	R. L. Polk Co.
1950	Denison N B	R. L. Polk & Co.
	Grant A M Mrs	R. L. Polk & Co.
	Helmer L C	R. L. Polk & Co.
	Johnson Robt	R. L. Polk & Co.
	Kelley Dorothy Mrs	R. L. Polk & Co.
	Kettman L B	R. L. Polk & Co.
	Rill Jos	R. L. Polk & Co.
	San Carlos Court	R. L. Polk & Co.
	Vargas R A	R. L. Polk & Co.
1945	Benson R L	R. L. Polk Co.
	Denison N B	R. L. Polk Co.
	Kelley Dorothy Mrs	R. L. Polk Co.
	Rill Jos	R. L. Polk Co.
	San Carlos Court	R. L. Polk Co.
1940	Franco Jos	R. L. Polk Co.
	Gompertz W A jr	R. L. Polk Co.

DRAFT

FINDINGS

Year	Uses	Source
1940	Lewis E S	R. L. Polk Co.
	Morss R J	R. L. Polk Co.
	Rill Jos	R. L. Polk Co.
	San Carlos Court	R. L. Polk Co.
	Snow E B	R. L. Polk Co.
	Sparolino John	R. L. Polk Co.
	Vallelunga Frank	R. L. Polk Co.

1536 SAN CARLOS ST W

Year	Uses	Source
2000	HERSCH Bert	Haines & Company
	WIN KEE NOODLE HOUSE	Haines & Company
1996	WIN KEE NOODLE HOUSE	Pacific Bell
1975	Jalisco Taco Bar Restaurant restr	Pacific Telephone
1970	Jalisco Taco Bur restr	R. L. Polk & Co.
1966	JALISCO TACO BAR BR RESTR	R. L. Polk & Co.
1960	Rent A Trailer System	R. L. Polk Co.
	Wood Jas E	R. L. Polk Co.
1955	Rent A Trailer System	R. L. Polk Co.

W SAN CARLOS

1530 W SAN CARLOS

Year	Uses	Source
1963	Allen John W	Pacific Telephone
	Crow Cora	Pacific Telephone
	Glenos Martha	Pacific Telephone
	Gordon Margaret M	Pacific Telephone
	Warmack Robt H	Pacific Telephone
1957	Crow Cora	R. L. Polk Co.
	Kelley Dorothy r	R. L. Polk Co.
	Mc Farland R G	R. L. Polk Co.
	Tosoni Walter J	R. L. Polk Co.
	Vierra Lawrence	R. L. Polk Co.

1536 W SAN CARLOS

Year	Uses	Source
1963	Jalisco Taco Bar	Pacific Telephone
1957	RPnj$A Trailer System	R. L. Polk Co.

DRAFT

FINDINGS

W SAN CARLOS ST

1530 W SAN CARLOS ST

Year	Uses	Source
2006	BONINJoann	Haines Company, Inc.
	GAROFALO C	Haines Company, Inc.
	ROLUSON Robe D	Haines Company, Inc.
1991	HOWARD ROWENNAH	PACIFIC BELL WHITE PAGES
1986	Carr N Behrendsen	Pacific Bell
	Howard Rowennah	Pacific Bell
1985	CARR N BEHRENDSEN	Pacific Bell
	FULLMER A D	Pacific Bell
	HOWARD ROWENNAH	Pacific Bell
	REED B A	Pacific Bell
1975	BOLTZ L C	Pacific Telephone
	CARRIGAN JAS JR	Pacific Telephone
	COBB CLARENCE	Pacific Telephone
	FULLMER A D	Pacific Telephone
	PRITCHARD MYRTLE	Pacific Telephone
	STECKER CARMEN	Pacific Telephone
1957	BO EDGETT S W	Pacific Telephone
	CROW CORA	Pacific Telephone
	HELMER LEO C R	Pacific Telephone
	MC FARLAND RG	Pacific Telephone
	TOSONI WALTER J	Pacific Telephone
	VIERRA LAWRENCE	Pacific Telephone
	WARNACK ROBT H	Pacific Telephone
	Helmer Leo C r	R. L. Polk Co.

W San Carlos St

1536 W San Carlos St

Year	Uses	Source
2014	BENITEZ AND CRUZ FOOD LLC	EDR Digital Archive
	LA MEDIA CANCHA RESTAURANT	EDR Digital Archive
2010	BENITEZ AND CRUZ FOOD LLC	EDR Digital Archive
	CHAND ANA S	EDR Digital Archive
	VICKYS BAKERY	EDR Digital Archive
	VICKYS RESTAURANT	EDR Digital Archive

DRAFT

FINDINGS

W SAN CARLOS ST

1536 W SAN CARLOS ST

Year	Uses	Source
2006	Rest AURANT	Haines Company, Inc.
	VICKYS	Haines Company, Inc.
1991	PHUONG RESTAURANT	PACIFIC BELL WHITE PAGES
1975	JALISCO TACO BAR	Pacific Telephone
1957	RENT-A-TRAILER SYSTEM	Pacific Telephone

DRAFT

FINDINGS

ADJOINING PROPERTY DETAIL

The following Adjoining Property addresses were researched for this report. Detailed findings are provided for each address.

BUENA VISTA AVE N

45 BUENA VISTA AVE N

Year	Uses	Source
1975	Pimentel Gertrude N Mrs	Pacific Telephone
1970	Pimentel Gertrude N Mrs	R. L. Polk & Co.
1966	PIMENTEL GERTRUDE N MRS	R. L. Polk & Co.
	PIMENTEL GERTRUDE N MRS	R. L. Polk & Co.
1960	Pimentel Frank J	R. L. Polk Co.
1955	Pimentel Frank J	R. L. Polk Co.
1950	Pimentel F J real est	R. L. Polk & Co.
1945	Pimentel F J real est	R. L. Polk Co.
1940	Pmimentel F J real est	R. L. Polk Co.

65 BUENA VISTA AVE N

Year	Uses	Source
1996	Rojas Virginia	Pacific Bell
1975	Sandoyal Richd	Pacific Telephone
1970	Vacant	R. L. Polk & Co.
1966	SANDERS J	R. L. Polk & Co.
1960	Schirle Carolyn B Mrs	R. L. Polk Co.
1955	Hutchison Robt B	R. L. Polk Co.
1950	Winning C C	R. L. Polk & Co.
1945	Sonntag P H	R. L. Polk Co.
1940	Cadwallader N P	R. L. Polk Co.
1935	Cadwallader N P o	R. L. Polk & Co. of California
1930	Skillman Lambert	R. L. Polk Co. of California

70 BUENA VISTA AVE N

Year	Uses	Source
1966	SEATON LODI L	R. L. Polk & Co.
1960	Christensen Vera A Mrs	R. L. Polk Co.
1955	Christensen Vera A Mrs	R. L. Polk Co.
1950	Christensen K A	R. L. Polk & Co.
1945	Christensen K A	R. L. Polk Co.

DRAFT

FINDINGS

Year	Uses	Source
1940	Sequeira J M	R. L. Polk Co.
1935	Sequeira J M o	R. L. Polk & Co. of California
1930	Sequeira J M	R. L. Polk Co. of California

75 BUENA VISTA AVE N

Year	Uses	Source
1975	Cotton Leonard N	Pacific Telephone
1970	Roscoe Terry A	R. L. Polk & Co.
1966	WILLIAMSON W C	R. L. Polk & Co.
1960	Tannehill Herschel Y	R. L. Polk Co.
1955	Tannehill Herschel	R. L. Polk Co.
1950	Badame J A	R. L. Polk & Co.
1945	Badame J A	R. L. Polk Co.
1940	Hawes L R	R. L. Polk Co.
1935	Hawes L R	R. L. Polk & Co. of California
1930	Hawes L R	R. L. Polk Co. of California

80 BUENA VISTA AVE N

Year	Uses	Source
1955	Richey Dorothy Mrs	R. L. Polk Co.
1950	Schiro B J	R. L. Polk & Co.
1945	Schiro B J	R. L. Polk Co.
1940	Shiro B J	R. L. Polk Co.
1930	Eipp G O	R. L. Polk Co. of California

85 BUENA VISTA AVE N

Year	Uses	Source
1996	Lopez x Jess 2 918t	Pacific Bell
1975	Vanderpool Frankie P	Pacific Telephone
1970	Cook Wm C	R. L. Polk & Co.
1966	NO RETURN	R. L. Polk & Co.
1960	No return	R. L. Polk Co.
1955	Buck Christine Mrs	R. L. Polk Co.
1950	Buck Christine Mrs	R. L. Polk & Co.
1945	Buck A N	R. L. Polk Co.
1940	Geiersbach W C	R. L. Polk Co.
1935	Geirsbach V C o	R. L. Polk & Co. of California
1930	Brunetti Richd o	R. L. Polk Co. of California

DRAFT

FINDINGS

90 BUENA VISTA AVE N

Year	Uses	Source
1996	Virla Juan	Pacific Bell
1970	No Return	R. L. Polk & Co.
1966	HICKS J W	R. L. Polk & Co.
1960	Waters Robt H	R. L. Polk Co.
1955	Healy Arth R	R. L. Polk Co.
1950	Hoge W D	R. L. Polk & Co.
1945	Vacant	R. L. Polk Co.
1940	Tyndale May Mrs	R. L. Polk Co.
1935	Tyndale May Mrs o	R. L. Polk & Co. of California
1930	Tyndale May Mrs o	R. L. Polk Co. of California

95 BUENA VISTA AVE N

Year	Uses	Source
1975	/ Vacant	Pacific Telephone
	La Brec Michelle	Pacific Telephone
1970	Resendez Francisco G	R. L. Polk & Co.
1966	PEREZ NICK	R. L. Polk & Co.
	1/2 PEREZ JOSEPH	R. L. Polk & Co.
1960	Wirth Addie Mrs	R. L. Polk Co.
	1/2 Farmer Alice Mrs	R. L. Polk Co.
1955	Schulz Wm F jr	R. L. Polk Co.
	1/2 Vacant	R. L. Polk Co.
1950	Schulz W F	R. L. Polk & Co.
	1/2 Myrick J L	R. L. Polk & Co.
1945	Schulz W F	R. L. Polk Co.
1940	Coates M C Mrs	R. L. Polk Co.
	Schulz W F	R. L. Polk Co.
1935	Schulz W F	R. L. Polk & Co. of California
	Coates M C Mrs o	R. L. Polk & Co. of California
1930	Wolf Anthony	R. L. Polk Co. of California
	Coates R H	R. L. Polk Co. of California

100 BUENA VISTA AVE N

Year	Uses	Source
1975	A Vacant	Pacific Telephone
	Gilmore Jim	Pacific Telephone
1970	Brown James	R. L. Polk & Co.
1966	1/2 HENNESSY MARGT V MRS	R. L. Polk & Co.

DRAFT

FINDINGS

Year	Uses	Source
1966	VACANT	R. L. Polk & Co.
1960	1/2 Tillman Leslie	R. L. Polk Co.
	Parham W F	R. L. Polk Co.
1955	Clark Gladys Mrs	R. L. Polk Co.
	1/2 Parham Wilker L	R. L. Polk Co.
1950	Graves Orval	R. L. Polk & Co.
	1/2 Vacant	R. L. Polk & Co.
1945	Graves Orval	R. L. Polk Co.
	Hanks Jas	R. L. Polk Co.
1940	Vacant	R. L. Polk Co.
1935	Lewis H O o	R. L. Polk & Co. of California
	Drres L A	R. L. Polk & Co. of California
1930	Lewis Sudie Mrs o	R. L. Polk Co. of California
	Vacant	R. L. Polk Co. of California

105 BUENA VISTA AVE N

Year	Uses	Source
1975	Roe Leonard	Pacific Telephone
1970	Gerlach Fred J	R. L. Polk & Co.
1966	GERLACH FRED J	R. L. Polk & Co.
1960	Gerlach Fred J	R. L. Polk Co.
1955	Gerlach Fred J	R. L. Polk Co.
1950	Gerlach J F	R. L. Polk & Co.
1945	Gerlack F J	R. L. Polk Co.
1940	Gerlach F J	R. L. Polk Co.
1935	Gerlach F J	R. L. Polk & Co. of California
1930	Gerlach F J	R. L. Polk Co. of California

110 BUENA VISTA AVE N

Year	Uses	Source
1975	Rougeau Elmina R	Pacific Telephone
1970	Van De Leur Elmina R	R. L. Polk & Co.
1966	VANDEGLEUR ELMINA R	R. L. Polk & Co.
1960	Vande Leur Elmina R	R. L. Polk Co.
1955	ONeal Lester G	R. L. Polk Co.
1950	Johnson C L	R. L. Polk & Co.
1945	Johnson C L	R. L. Polk Co.
1940	Johnson C L	R. L. Polk Co.
1935	Johnson C L o	R. L. Polk & Co. of California

DRAFT

FINDINGS

Year	Uses	Source
1930	Johnson C L o	R. L. Polk Co. of California

115 BUENA VISTA AVE N

Year	Uses	Source
1975	Acuna Eug	Pacific Telephone
1970	Lara Martin M	R. L. Polk & Co.
1966	LEE D J	R. L. Polk & Co.
1960	Clute John J	R. L. Polk Co.
1955	Steinhauer Henry P	R. L. Polk Co.
1950	Geiersbach W C	R. L. Polk & Co.
1945	Geiersbach W C	R. L. Polk Co.
1940	Vacant	R. L. Polk Co.
1935	Vacant	R. L. Polk & Co. of California
1930	Hecker Gerald	R. L. Polk Co. of California

120 BUENA VISTA AVE N

Year	Uses	Source
1975	Stella Florence Mrs	Pacific Telephone
1970	Stella Florence Mrs	R. L. Polk & Co.
1966	EDWARDS EDNA L MRS	R. L. Polk & Co.
1960	Edwards Edna L Mrs	R. L. Polk Co.
1955	Sherwood Clara M Mrs	R. L. Polk Co.
1950	Sherwood Clara Mrs	R. L. Polk & Co.
	Swisher R F	R. L. Polk & Co.
1945	Glassford J S	R. L. Polk Co.
1940	Davis F C	R. L. Polk Co.
1935	Davis C F	R. L. Polk & Co. of California
1930	Dahlstrom C W o	R. L. Polk Co. of California

125 BUENA VISTA AVE N

Year	Uses	Source
1975	No Return	Pacific Telephone
1970	Walker Thos E	R. L. Polk & Co.
1966	GOODROW FLORENCE F MRS	R. L. Polk & Co.
1960	Baxter Richd L	R. L. Polk Co.
1955	Vacant	R. L. Polk Co.
1950	Fisher Kent	R. L. Polk & Co.
1945	Kent Fisher	R. L. Polk Co.
1940	Vacant	R. L. Polk Co.

DRAFT

FINDINGS

Year	Uses	Source
1935	Cookson C D	R. L. Polk & Co. of California
1930	Vacant	R. L. Polk Co. of California

130 BUENA VISTA AVE N

Year	Uses	Source
1975	Santos John	Pacific Telephone
1970	Birgers Ingegard Mrs	R. L. Polk & Co.
1966	BIRGERS INGEGARD MRS	R. L. Polk & Co.
1960	Birgers Olof	R. L. Polk Co.
1955	Linden Gustaf H	R. L. Polk Co.
1950	Linden G H	R. L. Polk & Co.
1945	Linden G H	R. L. Polk Co.
1940	Linden G H	R. L. Polk Co.
1935	Linden G H o	R. L. Polk & Co. of California
1930	Linden G H o	R. L. Polk Co. of California

135 BUENA VISTA AVE N

Year	Uses	Source
1975	White Clarence F	Pacific Telephone
1970	Vacant	R. L. Polk & Co.
1966	MAGGIORI SAM	R. L. Polk & Co.
1960	No return	R. L. Polk Co.
1955	Johnston Richd H	R. L. Polk Co.
1950	Brown J V	R. L. Polk & Co.
1945	Brown J V	R. L. Polk Co.
1940	Brown J V	R. L. Polk Co.
1935	Brown J V o	R. L. Polk & Co. of California
1930	Brown J V	R. L. Polk Co. of California

140 BUENA VISTA AVE N

Year	Uses	Source
1975	Buck L	Pacific Telephone
1970	Hermann Henry F	R. L. Polk & Co.
1966	HERMANN H F	R. L. Polk & Co.
1960	Kidwell Julia C Mrs	R. L. Polk Co.
1955	Kidwell Julia C Mrs	R. L. Polk Co.
1950	Kidwell Norman	R. L. Polk & Co.
1945	Kidwell Norman	R. L. Polk Co.
1940	Kidwell Norman	R. L. Polk Co.

DRAFT

Year	Uses	Source
1935	Kidwell Norman	R. L. Polk & Co. of California
1930	Carlson G E	R. L. Polk Co. of California

145 BUENA VISTA AVE N

Year	Uses	Source
1996	Smith S & L x	Pacific Bell
1975	Irvin Olive M Mrs	Pacific Telephone
1970	Irvin Olive M Mrs	R. L. Polk & Co.
1966	IRVIN OLIVE M MRS	R. L. Polk & Co.
1960	Irvin Ray A sign writer	R. L. Polk Co.
1955	Irvin Ray A	R. L. Polk Co.
1950	Irvin R A	R. L. Polk & Co.
1945	Irvin R A	R. L. Polk Co.
1940	Irvin R A	R. L. Polk Co.
1935	Morrison R B o	R. L. Polk & Co. of California
1930	Morrison R B	R. L. Polk Co. of California

BUENA VISTA AVE S

306 BUENA VISTA AVE S

Year	Uses	Source
1996	B C C M	Pacific Bell
	T & T AUTO I UPHOLSTERY	Pacific Bell
1975	T & T Auto Trim auto upholstery	Pacific Telephone
1970	T & T Auto Trim auto upholstery	R. L. Polk & Co.
1966	TOLEDO SCALE DIVISION TOLEDO SCALE CORP	R. L. Polk & Co.
1960	Toledo Scale Distrs	R. L. Polk Co.
	Shirleys Scale Shop	R. L. Polk Co.
1955	Shirleys Scale Shop	R. L. Polk Co.
1950	Copeland Shannon scales	R. L. Polk & Co.

309 BUENA VISTA AVE S

Year	Uses	Source
1996	Lalonde Jason	Pacific Bell
1975	Uslar Alma C Mrs	Pacific Telephone
1970	Uslar Alma C Mrs	R. L. Polk & Co.
1966	USLAR ALMA C MRS	R. L. Polk & Co.
1960	1/2 Miller Cherrle Mrs	R. L. Polk Co.
	Uslar Alma C Mrs	R. L. Polk Co.

DRAFT

FINDINGS

Year	Uses	Source
1955	1/2 Thompson Robt A	R. L. Polk Co.
	Uslar Ross E	R. L. Polk Co.
1950	Mc Cracken H W	R. L. Polk & Co.
	Uslar R E	R. L. Polk & Co.
1945	Pursley Vernon	R. L. Polk Co.
	Uslar R E	R. L. Polk Co.

310 BUENA VISTA AVE S

Year	Uses	Source
1996	Agularre Luls Arge I	Pacific Bell
1975	Perez Salvador G	Pacific Telephone
1970	Huerta 1 Henry	R. L. Polk & Co.
1966	OSBORNE CHARLES H	R. L. Polk & Co.
1960	Osborne Chas H	R. L. Polk Co.
1955	Quetano Phyllis F	R. L. Polk Co.
1950	Quetano E A	R. L. Polk & Co.
1945	Quetano E A	R. L. Polk Co.

315 BUENA VISTA AVE S

Year	Uses	Source
1975	Flagg Tammy	Pacific Telephone
1970	Vacant	R. L. Polk & Co.
1966	WALTERS JOE B	R. L. Polk & Co.
1960	Walters Joe B	R. L. Polk Co.
1955	Mathewson Ella Mrs	R. L. Polk Co.
1950	Tait Wm	R. L. Polk & Co.
1945	Tait Wm	R. L. Polk Co.

316 BUENA VISTA AVE S

Year	Uses	Source
1996	Matos Russell	Pacific Bell
1975	Delapaz Geronimo	Pacific Telephone
1970	Sievert May J Mrs CY	R. L. Polk & Co.
1966	SIEVERT MAY J MRS	R. L. Polk & Co.
1960	Sievert May Mrs	R. L. Polk Co.
1955	Springer Jennie R Mrs	R. L. Polk Co.
1950	Springer Jennie Mrs	R. L. Polk & Co.
1945	Springer F E	R. L. Polk Co.

DRAFT

FINDINGS

320 BUENA VISTA AVE S

Year	Uses	Source
1996	ndr Is Yasn	Pacific Bell
1975	Gonzales Sophia Mrs	Pacific Telephone
1970	Waheed Jack	R. L. Polk & Co.
1966	WAHEED JACK	R. L. Polk & Co.
1960	Waheed Julia Mrs	R. L. Polk Co.
1955	Pistello Anthony J	R. L. Polk Co.
1950	Pistello A J	R. L. Polk & Co.
	Woheed Julia Mrs	R. L. Polk & Co.
1945	Butsch L E	R. L. Polk Co.

324 BUENA VISTA AVE S

Year	Uses	Source
1996	I rox Fellpe	Pacific Bell
1975	Gasser Claude C Jr	Pacific Telephone
1970	Brix Thos IH	R. L. Polk & Co.
1966	HARDING LINNAEUS B	R. L. Polk & Co.
1960	Harding Linnaeus B	R. L. Polk Co.
1955	Harding Linnaeus B	R. L. Polk Co.
1950	Harding L B	R. L. Polk & Co.
1945	Harding L B	R. L. Polk Co.

326 BUENA VISTA AVE S

Year	Uses	Source
1975	Burnal Mildred Mrs	Pacific Telephone
1970	Burnal Mildred Mrs	R. L. Polk & Co.
1966	JONES GERALD W	R. L. Polk & Co.
1960	Hayes Bobby C	R. L. Polk Co.
1955	Vacant	R. L. Polk Co.
1950	Rudisile V W	R. L. Polk & Co.
1945	Chappell Robt	R. L. Polk Co.

327 BUENA VISTA AVE S

Year	Uses	Source
1975	Vacant	Pacific Telephone
1970	Burton Walter B Construction Co genl	R. L. Polk & Co.
1966	BURTON WALTER B CONSTRUCTION CO GENL CONTR	R. L. Polk & Co.
	BURTON WALTER B	R. L. Polk & Co.
1960	Burton Walter B	R. L. Polk Co.

DRAFT

FINDINGS

Year	Uses	Source
1955	Burton Walter B	R. L. Polk Co.

328 BUENA VISTA AVE S

Year	Uses	Source
1975	Kayser James	Pacific Telephone
1970	Sears John	R. L. Polk & Co.
1966	BRACHEARS WM K	R. L. Polk & Co.
	REICHENEKER RUTH	R. L. Polk & Co.
1960	Holt Mary A	R. L. Polk Co.
1955	Holt Mary A	R. L. Polk Co.
1950	Harrison H J	R. L. Polk & Co.
1945	Harrison H J	R. L. Polk Co.

330 BUENA VISTA AVE S

Year	Uses	Source
1975	Perez Simon H	Pacific Telephone
1970	Baptist Frank	R. L. Polk & Co.
1966	VACANT	R. L. Polk & Co.
1960	Hayes Donald R	R. L. Polk Co.
1955	Fleshman Richd F	R. L. Polk Co.
1950	Tolliver N R	R. L. Polk & Co.
1945	Haskin N J	R. L. Polk Co.

332 BUENA VISTA AVE S

Year	Uses	Source
1975	Adams Barbara	Pacific Telephone
1970	Gueremo Evelyn	R. L. Polk & Co.
1966	BRIX THOS H	R. L. Polk & Co.
1960	Enter Jackie Mrs	R. L. Polk Co.
1955	Camillia Richd V	R. L. Polk Co.
1950	Headworth L E	R. L. Polk & Co.
1945	Cancilla R S	R. L. Polk Co.

334 BUENA VISTA AVE S

Year	Uses	Source
1975	Pierce Don E	Pacific Telephone
1970	Panaro Joe	R. L. Polk & Co.
1966	BARLOW MYRNA J	R. L. Polk & Co.
1960	Vacant	R. L. Polk Co.
1955	Zenz Wm T	R. L. Polk Co.

DRAFT

FINDINGS

Year	Uses	Source
1950	Shoemaker W E	R. L. Polk & Co.
1945	De Hart J E Mrs	R. L. Polk Co.

336 BUENA VISTA AVE S

Year	Uses	Source
1975	Adams Margt	Pacific Telephone
1970	Vacant	R. L. Polk & Co.
1966	WALTER KENNETH L	R. L. Polk & Co.
1960	Folgheraiter Aug	R. L. Polk Co.
1955	Crawford Geo J	R. L. Polk Co.
1950	Corey Helen E	R. L. Polk & Co.
1945	Blythe C P	R. L. Polk Co.

337 BUENA VISTA AVE S

Year	Uses	Source
1975	Vacant	Pacific Telephone
1970	Me Laughlin Michl	R. L. Polk & Co.
1966	VACANT	R. L. Polk & Co.
1960	Mc Collum Thos	R. L. Polk Co.
1955	Lucas Oliver E	R. L. Polk Co.
1950	Burton W B	R. L. Polk & Co.
1945	Burton W B	R. L. Polk Co.

338 BUENA VISTA AVE S

Year	Uses	Source
1975	Donohue Marion J	Pacific Telephone
1970	Vacant	R. L. Polk & Co.
1966	HOLT MARY MRS	R. L. Polk & Co.
1960	Vacant	R. L. Polk Co.
1955	OBrien John J	R. L. Polk Co.
1950	Graham E W	R. L. Polk & Co.
1945	Bradford K D	R. L. Polk Co.

340 BUENA VISTA AVE S

Year	Uses	Source
1975	Fitzgerald K	Pacific Telephone
1970	Lull James	R. L. Polk & Co.
1966	WITTAKER JOE E	R. L. Polk & Co.
1960	Long Melvin B	R. L. Polk Co.
1955	Vacant	R. L. Polk Co.

DRAFT

FINDINGS

Year	Uses	Source
1950	Eddings A W Mrs	R. L. Polk & Co.
1945	Hill J D	R. L. Polk Co.

342 BUENA VISTA AVE S

Year	Uses	Source
1975	Holt Mary A Mrs	Pacific Telephone
1970	Holt Mary A Mrs	R. L. Polk & Co.
1966	BOUDREAU WILFRED J	R. L. Polk & Co.
1960	Shore Matthew N	R. L. Polk Co.
1955	Walker Gene R	R. L. Polk Co.

349 BUENA VISTA AVE S

Year	Uses	Source
1975	Sell Cacilia Mrs	Pacific Telephone
1970	Sell Cecilia	R. L. Polk & Co.
1966	FOUTH SONYA B MRS	R. L. Polk & Co.
1960	Henderson James	R. L. Polk Co.
1955	Griffith Rex M	R. L. Polk Co.
1950	Svendsen W H	R. L. Polk & Co.

351 BUENA VISTA AVE S

Year	Uses	Source
1975	Gillis P	Pacific Telephone
1966	BOSWORTH DORTHEA F MRS	R. L. Polk & Co.
1960	Joyce Caroline	R. L. Polk Co.
1955	Fletcher Dorothy J Mrs	R. L. Polk Co.
1950	Whaley J M	R. L. Polk & Co.

360 BUENA VISTA AVE S

Year	Uses	Source
1975	Canova Jack J	Pacific Telephone
1970	Canova Jack J	R. L. Polk & Co.
1966	CANOVA JACK J	R. L. Polk & Co.
1960	Canova Jack J	R. L. Polk Co.
1955	Canova Jack J	R. L. Polk Co.
1950	Canova J J	R. L. Polk & Co.
1945	Canova J J	R. L. Polk Co.

DRAFT

FINDINGS

361 BUENA VISTA AVE S

Year	Uses	Source
1975	Salmon Garth	Pacific Telephone
1970	Teague Ronald	R. L. Polk & Co.
	Bosworth Dorthea F Mrs	R. L. Polk & Co.
1966	ARNOLD ALMA E MRS	R. L. Polk & Co.
1960	Benson Albert J	R. L. Polk Co.
1955	Clark Richd E	R. L. Polk Co.
1950	Mayes W W	R. L. Polk & Co.
1945	Mayes W W	R. L. Polk Co.

363 BUENA VISTA AVE S

Year	Uses	Source
1975	Burgoon Shelley	Pacific Telephone
1970	Martinez Luis	R. L. Polk & Co.

365 BUENA VISTA AVE S

Year	Uses	Source
1975	Rodriques M A	Pacific Telephone
1970	Chaney Michl	R. L. Polk & Co.

368 BUENA VISTA AVE S

Year	Uses	Source
1975	Hughes Eliz	Pacific Telephone
	Irvin Dorothy M Mrs	Pacific Telephone
	Desmond Jeannette Mrs	Pacific Telephone
	Quitano Phyllis F Mrs	Pacific Telephone
	Apartments	Pacific Telephone
1970	Me Cuarg Marge	R. L. Polk & Co.
	Irvin Dorothy Mrs	R. L. Polk & Co.
	Booth Ann A Mrs	R. L. Polk & Co.
	Quitano Phyllis F Mrs	R. L. Polk & Co.
	Apartments	R. L. Polk & Co.
1966	REAR CUEVA LUPE	R. L. Polk & Co.
	VACANT	R. L. Polk & Co.
	IRVIN DOROTHY MRS	R. L. Polk & Co.
	PURCELL MARY	R. L. Polk & Co.
	SCHNEIDER OWEN	R. L. Polk & Co.
	APARTMENTS	R. L. Polk & Co.
1960	Trousdell Lillian	R. L. Polk Co.

DRAFT

FINDINGS

Year	Uses	Source
1960	Apartments	R. L. Polk Co.
	Montgomery Elinore	R. L. Polk Co.
	Davis Lena Mrs	R. L. Polk Co.
	Young John S	R. L. Polk Co.
	Street continued	R. L. Polk Co.
1955	Young John S	R. L. Polk Co.
1950	Young J S	R. L. Polk & Co.
1945	Grisham L Y	R. L. Polk Co.

370 BUENA VISTA AVE S

Year	Uses	Source
1975	Apartments	Pacific Telephone
	lTerry Maye Mrs	Pacific Telephone
	Giessel Myrtle E Mrs	Pacific Telephone
	Aitkins Betty A	Pacific Telephone
	Murphy Frances	Pacific Telephone
1970	Apartments	R. L. Polk & Co.
	Maye Terry Mrs	R. L. Polk & Co.
	Rengifo M E	R. L. Polk & Co.
	Aitkins Betty A	R. L. Polk & Co.
	Matt L B	R. L. Polk & Co.
1966	APARTMENTS	R. L. Polk & Co.
	LOWE DAN	R. L. Polk & Co.
	NO RETURN	R. L. Polk & Co.
	BUEHLER ROBT	R. L. Polk & Co.
	MEDINA DANL	R. L. Polk & Co.
	SKILLACORN HELEN MRS	R. L. Polk & Co.
1960	Apartments	R. L. Polk Co.
	Zook Margt Mrs	R. L. Polk Co.
	Follet E E	R. L. Polk Co.
	Vacant	R. L. Polk Co.
	Lawrence Arth C	R. L. Polk Co.
	Street continued	R. L. Polk Co.

375 BUENA VISTA AVE S

Year	Uses	Source
1975	Quiroz Michl	Pacific Telephone
1960	Hecimovich Frances Mrs	R. L. Polk Co.
1955	Hecimovich Frances Mrs	R. L. Polk Co.

DRAFT

FINDINGS

Year	Uses	Source
1955	Weissburg Benj E	R. L. Polk Co.
	Isley James E	R. L. Polk Co.
1950	Hecomovich Matt	R. L. Polk & Co.
	Kealy Arth	R. L. Polk & Co.
	Crow Cora Mrs	R. L. Polk & Co.
1945	Gwin Wm	R. L. Polk Co.

376 BUENA VISTA AVE S

Year	Uses	Source
1970	Hecimovich Frances	R. L. Polk & Co.

385 BUENA VISTA AVE S

Year	Uses	Source
1975	Apartments	Pacific Telephone
	Gates P	Pacific Telephone
	Fontes Charles	Pacific Telephone
	Herron Geraldine	Pacific Telephone
	Popovich John N	Pacific Telephone
1970	Apartments	R. L. Polk & Co.
	Popovich John N	R. L. Polk & Co.
	Beason David	R. L. Polk & Co.
	Pecsi Hermina	R. L. Polk & Co.
	Huckins Josephine L Mrs	R. L. Polk & Co.
1966	MORSE EDITH MRS	R. L. Polk & Co.
	HUCKINS JOSEPHINE L MRS	R. L. Polk & Co.
	APARTMENTS	R. L. Polk & Co.
	POPOVICH JOHN N	R. L. Polk & Co.
	IMMEL MILDRED C MRS	R. L. Polk & Co.
1960	Apartments	R. L. Polk Co.
	Popovich John N	R. L. Polk Co.
	Peterson Roger	R. L. Polk Co.
	Irvine Richd	R. L. Polk Co.
	Dennis John	R. L. Polk Co.
	Street continued	R. L. Polk Co.
1955	Popovich John N	R. L. Polk Co.
1950	Popovich J N	R. L. Polk & Co.
1945	Popovich J N	R. L. Polk Co.

DRAFT

FINDINGS

388 BUENA VISTA AVE S

Year	*Uses*	*Source*
1975	Young John S	Pacific Telephone
	Garrison Ruth	Pacific Telephone
	Brown E	Pacific Telephone
	White Esthel	Pacific Telephone
	Tarot Clara	Pacific Telephone
	Apartments	Pacific Telephone
1970	Young John S CY	R. L. Polk & Co.
	Jackson David L	R. L. Polk & Co.
	Vacant	R. L. Polk & Co.
	Pless Norma L	R. L. Polk & Co.
	Apartments	R. L. Polk & Co.
	Heimann Clarence R	R. L. Polk & Co.
1966	APARTMENTS	R. L. Polk & Co.
	HEIMANN C R	R. L. Polk & Co.
	PLESS NORMA	R. L. Polk & Co.
	VACANT	R. L. Polk & Co.
	MONTGOMERY ELEANOR	R. L. Polk & Co.
	YOUNG JOHN S	R. L. Polk & Co.
1960	Apartments	R. L. Polk Co.
	Schnieder Owen	R. L. Polk Co.
	Lyon Robt A	R. L. Polk Co.
	Hill David	R. L. Polk Co.
	Vacant	R. L. Polk Co.
	Street continued	R. L. Polk Co.
1955	Apartments	R. L. Polk Co.
	Minnick Hugh W	R. L. Polk Co.
	Boos Edw A jr	R. L. Polk Co.
	Haining Mabel Mrs	R. L. Polk Co.
	Whalley Dona Mrs	R. L. Polk Co.
1950	West W M	R. L. Polk & Co.
	Whalley Dona Mrs	R. L. Polk & Co.
	Wilder R F	R. L. Polk & Co.
1945	Spittler A P	R. L. Polk Co.
	Fox A J	R. L. Polk Co.
	De Francesco Anthony	R. L. Polk Co.

DRAFT

FINDINGS

395 BUENA VISTA AVE S

Year	Uses	Source
1975	Tovar Sam	Pacific Telephone
	Regan S	Pacific Telephone
	lDaly J	Pacific Telephone
	Apartments	Pacific Telephone
	Lopez Consuelo Mrs	Pacific Telephone
1970	Lopez Consuelo	R. L. Polk & Co.
	M Scargalli Diane	R. L. Polk & Co.
1966	LOPEZ JESUS Y	R. L. Polk & Co.
	1/2 ARCHIBALD INEZ	R. L. Polk & Co.
	LEE MARY A MRS	R. L. Polk & Co.
	PARADES JESSIE MRS	R. L. Polk & Co.
1960	Lopez Jesus Y	R. L. Polk Co.
1955	Lopez Jesus Y	R. L. Polk Co.
1950	LOpez J Y	R. L. Polk & Co.
1945	Lopes J Y	R. L. Polk Co.

BUENA VISTA ST N

16 BUENA VISTA ST N

Year	Uses	Source
1925	Minshall E M	R. L. Polk & Co.
1922	De Sloovere Robt	R. L. Polk Co.

20 BUENA VISTA ST N

Year	Uses	Source
1925	Snively F H	R. L. Polk & Co.
1922	Snively F H	R. L. Polk Co.

21 BUENA VISTA ST N

Year	Uses	Source
1925	Pine G W rear	R. L. Polk & Co.
	Coates R H	R. L. Polk & Co.
1922	Coates R H	R. L. Polk Co.
	Pine G W rear	R. L. Polk Co.

22 BUENA VISTA ST N

Year	Uses	Source
1925	Tyndale Mrs May	R. L. Polk & Co.

DRAFT

FINDINGS

24 BUENA VISTA ST N

Year	Uses	Source
1925	Vacant	R. L. Polk & Co.
1922	Tyndale W C	R. L. Polk Co.

25 BUENA VISTA ST N

Year	Uses	Source
1925	Innes A C	R. L. Polk & Co.
1922	Vacant	R. L. Polk Co.

27 BUENA VISTA ST N

Year	Uses	Source
1925	Robinson J L	R. L. Polk & Co.

89 BUENA VISTA ST N

Year	Uses	Source
1925	Brown Jos	R. L. Polk & Co.
1922	Walker J T	R. L. Polk Co.

91 BUENA VISTA ST N

Year	Uses	Source
1925	Morrison R B	R. L. Polk & Co.
1922	Morrison R B	R. L. Polk Co.

93 BUENA VISTA ST N

Year	Uses	Source
1925	Christensen L H	R. L. Polk & Co.
1922	Beale Mrs Mabel	R. L. Polk Co.

97 BUENA VISTA ST N

Year	Uses	Source
1925	White Mrs Mary	R. L. Polk & Co.
1922	White Jos	R. L. Polk Co.

DANA

1 DANA

Year	Uses	Source
1940	REDFELD CLARA E MRS	R. L. Polk & Co.

DRAFT

FINDINGS

63 DANA

Year	Uses	Source
1957	ODS KELT	Pacific Telephone

065 DANA

Year	Uses	Source
1957	WARREN NELLIE L	Pacific Telephone

101 DANA

Year	Uses	Source
1942	Kertz Herbt	R. L. Polk Co.

108 DANA

Year	Uses	Source
1942	Robinson J B	R. L. Polk Co.
1936	Robinson J B	R. L. Polk Co.

109 DANA

Year	Uses	Source
1942	Baker Frayne	R. L. Polk Co.
1936	Wotman Nathan	R. L. Polk Co.

115 DANA

Year	Uses	Source
1962	LANDELS EDITH SCHOOL STEWART E CLEGG PRIN ELEM	R. L. Polk & Co.

120 DANA

Year	Uses	Source
1942	Fragomeni Peter	R. L. Polk Co.
1936	Fragoment Peter	R. L. Polk Co.

121 DANA

Year	Uses	Source
1942	Lory Hillis	R. L. Polk Co.

125 DANA

Year	Uses	Source
1962	MARION APARTMENTS (MRS ANNA VIDOVICK) MRS ANTOINETTE M TAYLOR MGR	R. L. Polk & Co.

DRAFT

FINDINGS

132 DANA

Year	Uses	Source
1962	SUNSHINE GARDENS JOHN A STURTEVANT MGR APTS	R. L. Polk & Co.

140 DANA

Year	Uses	Source
1942	Corbet S E Mrs	R. L. Polk Co.

141 DANA

Year	Uses	Source
1942	Mc Govern V J	R. L. Polk Co.

DANA AVE

14 DANA AVE

Year	Uses	Source
1986	Nakamura K	Pacific Bell
	NAKAMURA K	Pacific Bell

Dana Ave

25 Dana Ave

Year	Uses	Source
2014	NU LIFE YOGA	EDR Digital Archive
	NU LIFE YOGA	EDR Digital Archive
2010	NU LIFE YOGA	EDR Digital Archive
	NU LIFE YOGA	EDR Digital Archive

DANA AVE

25 DANA AVE

Year	Uses	Source
2000	NO CURRENT LISTING	Haines & Company
1986	Olan Milts Portrait Studios	Pacific Bell
1975	Q T CLEANERS	Pacific Telephone
	Q T Coin Op Cleaners	Pacific Telephone
1970	Q T Coin Op Cleaners	R. L. Polk & Co.
1966	Q T COIN OP CLEANERS	R. L. Polk & Co.
1963	Q T Coin Op Cleaners	Pacific Telephone

DRAFT

FINDINGS

36 DANA AVE

Year	Uses	Source
1957	Cooper Marilynll S	R. L. Polk Co.
	COOPER MARILYN S	Pacific Telephone
1955	Harris Russell	R. L. Polk Co.

55 DANA AVE

Year	Uses	Source
1980	Lincoln High School S	Pacific Telephone

Dana Ave

96 Dana Ave

Year	Uses	Source
2014	DOMINGUEZ PRESENTACION B	EDR Digital Archive
	DOMINGUEZ PRESENTACION B	EDR Digital Archive
2010	DOMINGUEZ PRESENTACION B	EDR Digital Archive
	DOMINGUEZ PRESENTACION B	EDR Digital Archive

DANA AVE

96 DANA AVE

Year	Uses	Source
2006	DOMINGUEZ	Haines Company, Inc.
	Presentadon	Haines Company, Inc.
2000	DOMINGUEZ Prestacn	Haines & Company
1996	Dominguez Presentacion	Pacific Bell
1986	Mc Gulness M	Pacific Bell
1985	MC GUINESS M	Pacific Bell
1980	Mc Guiness N	Pacific Telephone
1975	MC GUINESS M	Pacific Telephone
	Brennan Emily C	Pacific Telephone
1970	Carlo Mary E Mrs	R. L. Polk & Co.
1966	CARLO JOSEPH	R. L. Polk & Co.
1960	Hoffman Eric S	R. L. Polk Co.
1957	Hoffman Eric S	R. L. Polk Co.
	HOFFEAA EMER R	Pacific Telephone
1955	Hoffman Eric S	R. L. Polk Co.

DRAFT

FINDINGS

101 DANA AVE

Year	Uses	Source
1946	Hausmann A A Mrs	R. L. Polk Co.

108 DANA AVE

Year	Uses	Source
1946	Brazer L T	R. L. Polk Co.

109 DANA AVE

Year	Uses	Source
1946	Baker Frayne	R. L. Polk Co.

116 DANA AVE

Year	Uses	Source
2006	ARCHER Rita	Haines Company, Inc.
2000	MULLER Pearl	Haines & Company
1986	Schumacher Mickey	Pacific Bell
1980	Linney Thos E	Pacific Telephone
1975	LINNEY THOS E	Pacific Telephone
	Linney Thos E	Pacific Telephone
1970	Linney Thos E	R. L. Polk & Co.
1966	LINNEY THOS E	R. L. Polk & Co.
1963	Ramsay Mary	Pacific Telephone
1960	Ramsay Geo D	R. L. Polk Co.
1955	Carlson Carl O	R. L. Polk Co.

120 DANA AVE

Year	Uses	Source
1946	Fragomeni Peter	R. L. Polk Co.

121 DANA AVE

Year	Uses	Source
1946	Gaspar W S	R. L. Polk Co.

125 DANA AVE

Year	Uses	Source
2006	a KLEINJudy	Haines Company, Inc.
2000	HILLAM Edward A	Haines & Company
1996	Hillam Edw A	Pacific Bell
1991	HILAM CORBIN & JANE	PACIFIC BELL WHITE PAGES
1986	Hillam Edw A	Pacific Bell

DRAFT

FINDINGS

Year	Uses	Source
1985	HILLAM EDW A	Pacific Bell
1980	Hillam Edw A	Pacific Telephone
1975	Hillam Edw A	Pacific Telephone
	HILLAM EDW A	Pacific Telephone
1970	Hillam Edw A	R. L. Polk & Co.
1966	HILLAM EDW A	R. L. Polk & Co.
1963	Hillam Edw A	Pacific Telephone
1960	Kiley Jas H	R. L. Polk Co.
1955	Kiley Jas H	R. L. Polk Co.

129 DANA AVE

Year	Uses	Source
1986	Roberts frank H	Pacific Bell
	ROBERTS FRANK H	Pacific Bell

136 DANA AVE

Year	Uses	Source
2006	a BEAUZAY VIctor	Haines Company, Inc.
2000	DAVIS Earl	Haines & Company
1975	Davis La Vergne L	Pacific Telephone
1970	Davis La Vergne L	R. L. Polk & Co.
1966	DAVIS LA VERGNE L	R. L. Polk & Co.
1963	Davis La Vergne L	Pacific Telephone
1960	Davis La Vergne L	R. L. Polk Co.
1957	Davis La Vergne L	R. L. Polk Co.
	DAVIS LA VERGNE L	Pacific Telephone
1955	Davis La Vergne L	R. L. Polk Co.

138 DANA AVE

Year	Uses	Source
1950	a Clendenin E C	R. L. Polk Co.

140 DANA AVE

Year	Uses	Source
1946	Innes J M	R. L. Polk Co.

141 DANA AVE

Year	Uses	Source
1946	Mc Govern V J	R. L. Polk Co.

DRAFT

FINDINGS

DANA ST

7 DANA ST

Year	Uses	Source
1968	DANA ST Contd	R. L. Polk Co.
	PRICHARD PATRICIA	R. L. Polk Co.
	SMITH CLELLAN E	R. L. Polk Co.
	WARD NELL R	R. L. Polk Co.
	d 2336	R. L. Polk Co.
	MATSON CLYDE MRS	R. L. Polk Co.
	VIRGIN H	R. L. Polk Co.
	ANDERSEN DONALD M	R. L. Polk Co.
	WOLLESEN C R	R. L. Polk Co.

15 DANA ST

Year	Uses	Source
1968	A DALLENBACH ARTH	R. L. Polk Co.
	SAINT LAURENT KAREN	R. L. Polk Co.
	0 APARTMENTS	R. L. Polk Co.
	B MAC MILLAN FRANCES	R. L. Polk Co.
	C MORRISON CHARLES B	R. L. Polk Co.

24 DANA ST

Year	Uses	Source
1968	ANDERSON JOHN L	R. L. Polk Co.

25 DANA ST

Year	Uses	Source
1968	FRISBIE S K	R. L. Polk Co.

26 DANA ST

Year	Uses	Source
1968	MORRIS MARK W	R. L. Polk Co.

27 DANA ST

Year	Uses	Source
1968	VACANT	R. L. Polk Co.

28 DANA ST

Year	Uses	Source
1968	SQUIER DAVID L	R. L. Polk Co.

DRAFT

FINDINGS

DIANA AVE

2 DIANA AVE

Year	Uses	Source
1945	XAVIER EMMANUEL LAB	R. L. Polk & Co.

25 DIANA AVE

Year	Uses	Source
1975	Q T CLEANERS .2599	Pacific Telephone

DONA AVE

99 DONA AVE

Year	Uses	Source
1980	Leslie A C c	Pacific Telephone

DOUGLAS AVE

1498 DOUGLAS AVE

Year	Uses	Source
1957	MC CLINTOCK WAYNE	Pacific Telephone

MAYEL IN AVE

327 MAYEL IN AVE

Year	Uses	Source
1957	Stoner John F	R. L. Polk Co.

MAYELLEN AV 4

315 MAYELLEN AV 4

Year	Uses	Source
1957	Leaman Al W r	R. L. Polk Co.

MAYELLEN AVE

303 MAYELLEN AVE

Year	Uses	Source
1955	Rome Percy R	R. L. Polk Co.
1950	Piazza S D	R. L. Polk & Co.
	Piazza S D	R. L. Polk & Co.
1945	Piazza S D	R. L. Polk Co.

DRAFT

FINDINGS

309 MAYELLEN AVE

Year	Uses	Source
1957	Williams W M r	R. L. Polk Co.
	WILLIAMS W M R	Pacific Telephone
1955	Williams Anna A Mrs	R. L. Polk Co.
1950	Wiiams W M	R. L. Polk & Co.
1945	Williams W M	R. L. Polk Co.

315 MAYELLEN AVE

Year	Uses	Source
2006	DANCERJordan	Haines Company, Inc.
2000	DANCER Jordan	Haines & Company
1986	Robison David C	Pacific Bell
1985	ROBISON DAVID C	Pacific Bell
1975	KUNZ REX W	Pacific Telephone
	Kunz Rex W II	Pacific Telephone
1970	Campbell Ralph K	R. L. Polk & Co.
1966	LONERO VIOLET A MRS	R. L. Polk & Co.
1963	Lonero Violet Mrs	Pacific Telephone
1960	Leaman Lucille I Mrs	R. L. Polk Co.
1955	Leaman Alf W	R. L. Polk Co.
1950	Leaman A W	R. L. Polk & Co.
1945	Leaman A W	R. L. Polk Co.

316 MAYELLEN AVE

Year	Uses	Source
2006	No Current Listing	Haines Company, Inc.
2000	NEVES Joseph	Haines & Company
1996	NEYES SALON OF BEAUTY	Pacific Bell
1991	Neves Salon Of Beauty	PACIFIC BELL WHITE PAGES
	NEVES SALON OF BEAUTY	PACIFIC BELL WHITE PAGES
1986	Deyne Mary	Pacific Bell
	Neves Florence	Pacific Bell
	Neves Joe	Pacific Bell
	I Neves Joe	Pacific Bell
	Neves Jos	Pacific Bell
	Neves Salon Of Beauty	Pacific Bell
1985	DEYNE MARY	Pacific Bell
	NEVES FLORENCE	Pacific Bell
	NEVES JOE	Pacific Bell

DRAFT

FINDINGS

Year	Uses	Source
1985	NEVES JOS	Pacific Bell
	NEVES SALON OF BEAUTY	Pacific Bell
1980	Neves Florence	Pacific Telephone
	Neves Jos	Pacific Telephone
	Neves Salon Of Beauty	Pacific Telephone
1975	Neves Salon Of Beauty CY	Pacific Telephone
	Neves Joseph F	Pacific Telephone
	NEVES JOS	Pacific Telephone
	NEVES FLORENCE	Pacific Telephone
	NEVES SALON OF BEAUTY	Pacific Telephone
1970	Neves Salon Of Beauty CY	R. L. Polk & Co.
	Neves Joseph F	R. L. Polk & Co.
1966	NEVES SALON OF BEAUTY	R. L. Polk & Co.
	NEVES JOSEPH F CY	R. L. Polk & Co.
1960	Neves Jos F	R. L. Polk Co.
1957	Neves Vernal r	R. L. Polk Co.
	ARMENTA LEE	Pacific Telephone
	NVGS: VEUPAL R	Pacific Telephone
1955	Neves Vernal	R. L. Polk Co.
1950	Neves Jos	R. L. Polk & Co.
1945	Lawrence F K	R. L. Polk Co.

321 MAYELLEN AVE

Year	Uses	Source
2006	MONTES Gloria	Haines Company, Inc.
2000	NO CURRENT LISTING	Haines & Company
1975	MINISTER MARK R	Pacific Telephone
	Minister Mark R	Pacific Telephone
1970	Langone Ben	R. L. Polk & Co.
1966	VACANT	R. L. Polk & Co.
1960	Frevert Olive B Mrs	R. L. Polk Co.
1957	Frevert Olive B r	R. L. Polk Co.
	FREVERT FRED A R	Pacific Telephone
	FREVERT OLIVE B R	Pacific Telephone
	Frevert Fred A r	R. L. Polk Co.
1955	Frevert Olive B Mrs	R. L. Polk Co.
1950	Frevert O B Mrs	R. L. Polk & Co.
1945	Tanine Mary	R. L. Polk Co.

DRAFT

FINDINGS

322 MAYELLEN AVE

Year	Uses	Source
2006	PETERSON James	Haines Company, Inc.
2000	TALAVERA Raymond	Haines & Company
1975	Long Antiony	Pacific Telephone
	MASTRI ELZEMA	Pacific Telephone
1970	Mastri Elzema Mrs	R. L. Polk & Co.
1966	MASTRI ELZEMA	R. L. Polk & Co.
1960	Davis Geo R	R. L. Polk Co.
1955	Lopes Leland F	R. L. Polk Co.
1950	Schaeffer F M	R. L. Polk & Co.
1945	Stamps Bert	R. L. Polk Co.

323 MAYELLEN AVE

Year	Uses	Source
2006	MAURICIO Manes a	Haines Company, Inc.
2000	RODRIGUEZ Frank	Haines & Company
1996	Foss Melissa	Pacific Bell
1991	FLORES PETE	PACIFIC BELL WHITE PAGES
	Flores Pete	PACIFIC BELL WHITE PAGES
1986	Flares Pete	Pacific Bell
1985	FLARES PETE	Pacific Bell
1975	Jones Willie	Pacific Telephone
1970	Sommers Richd	R. L. Polk & Co.
1966	SUPPA FRANCISCO	R. L. Polk & Co.
1960	Waltrip Delbert	R. L. Polk Co.
1957	WALTRIP DELBERT F	Pacific Telephone
1955	Desimone Antonio J	R. L. Polk Co.
1950	FPrevert F A	R. L. Polk & Co.
1945	Shepherd E H	R. L. Polk Co.

327 MAYELLEN AVE

Year	Uses	Source
2006	LABARGE Sco Bt M	Haines Company, Inc.
2000	TALAVERA Tillie	Haines & Company
1975	Talavera Tilly	Pacific Telephone
1970	Talavera Jose	R. L. Polk & Co.
1966	HALL ARTA E	R. L. Polk & Co.
1963	Hall Arta E	Pacific Telephone
1960	Hall Arta E	R. L. Polk Co.

DRAFT

FINDINGS

Year	Uses	Source
1957	STONER JOHN F	Pacific Telephone
1955	Stoner John F	R. L. Polk Co.
1950	Marijanovic Ivan	R. L. Polk & Co.
1945	Pipher E A	R. L. Polk Co.

Mayellen Ave

328 Mayellen Ave

Year	Uses	Source
2014	A CH PLUMBING INC	EDR Digital Archive
	A CH PLUMBING INC	EDR Digital Archive
2010	A CH PLUMBING INC	EDR Digital Archive
	A CH PLUMBING INC	EDR Digital Archive

MAYELLEN AVE

328 MAYELLEN AVE

Year	Uses	Source
2006	CHAVIRAAntonio	Haines Company, Inc.
2000	CHAVIRA Antonio D	Haines & Company
1996	Wilt Tom	Pacific Bell
1991	Wilt Tom	PACIFIC BELL WHITE PAGES
	WILT TOM	PACIFIC BELL WHITE PAGES
1986	Wilt Tom	Pacific Bell
1975	Stanley Howard Y	Pacific Telephone
1970	Stanley Howard Y CY	R. L. Polk & Co.
1966	STANLEY HOWARD Y	R. L. Polk & Co.
1963	Stanley Howard	Pacific Telephone
1960	Stanley Howard Y	R. L. Polk Co.
1957	STANLEY HOWARD R	Pacific Telephone
1955	Stanley Howard Y	R. L. Polk Co.
1950	Stanley H Y	R. L. Polk & Co.
1945	Stanley H G	R. L. Polk Co.

331 MAYELLEN AVE

Year	Uses	Source
1975	MAISEN E R	Pacific Telephone

DRAFT

FINDINGS

335 MAYELLEN AVE

Year	Uses	Source
2006	a RENDON Ricardo	Haines Company, Inc.
2000	RENDON Ricardo	Haines & Company
1996	Rendon Ricardo	Pacific Bell
1986	Rendon Ricardo	Pacific Bell
	Rendon Rick	Pacific Bell
1985	RENDON RICARDO	Pacific Bell
1980	Rendon Ricardo	Pacific Telephone
1975	RENDON RICARDO	Pacific Telephone
	Rendon Ricardo A	Pacific Telephone
1970	Rendon Ricardo A 0 CY	R. L. Polk & Co.
1966	RENDON RICARDO A	R. L. Polk & Co.
1963	Rendon Ricardo	Pacific Telephone
1960	Rendon Ricardo A	R. L. Polk Co.
1957	Owen Leslie	R. L. Polk Co.
	OWEN LESLIE	Pacific Telephone
1955	Owen Leslie B	R. L. Polk Co.
1950	CLutz Henry	R. L. Polk & Co.
1945	Marijanovic I J	R. L. Polk Co.

336 MAYELLEN AVE

Year	Uses	Source
2006	ALTHOFFJoyce	Haines Company, Inc.
	BARTH Kathy	Haines Company, Inc.
	CHIN Thomas	Haines Company, Inc.
	ULIE Chadene	Haines Company, Inc.
	UE Charene	Haines Company, Inc.
2000	MORALES Teresa	Haines & Company
	ALTHOFF Joyce	Haines & Company
1991	LOCKEN ALBERT C	PACIFIC BELL WHITE PAGES
1986	Locken Albert C	Pacific Bell
1985	LOCKEN ALBERT C	Pacific Bell
1980	Locken Albert C	Pacific Telephone
1975	LOCKEN ALBERT C	Pacific Telephone
	Locken Edith P Mrs	Pacific Telephone
1970	Locken Albert C 0 CY	R. L. Polk & Co.
1966	LOCKEN ALBERT C	R. L. Polk & Co.
1963	Locken Albert C	Pacific Telephone
	Locken Albert C	Pacific Telephone

DRAFT

FINDINGS

Year	Uses	Source
1960	Locken Albert C	R. L. Polk Co.
1957	LOCKEN ALBERT C R	Pacific Telephone
	Locken Albert C r	R. L. Polk Co.
1955	Locken Albert C	R. L. Polk Co.
1950	Garrels J W	R. L. Polk & Co.
	Locken A C	R. L. Polk & Co.
1945	Locken A C	R. L. Polk Co.

338 MAYELLEN AVE

Year	Uses	Source
2006	No Current Listing	Haines Company, Inc.
2000	QUEZADA Carla F	Haines & Company
1980	Silva Fred A	Pacific Telephone
1975	Maisen Edward R	Pacific Telephone
1970	Bell Clayton J	R. L. Polk & Co.
1966	VACANT	R. L. Polk & Co.
1963	Campbell Paula G Mrs	Pacific Telephone
1960	Folsom Thos	R. L. Polk Co.
1957	Martinez R	R. L. Polk Co.
	MARTINEZ R	Pacific Telephone
1955	Roose Jos	R. L. Polk Co.
	Baker Alice Mrs	R. L. Polk Co.

343 MAYELLEN AVE

Year	Uses	Source
2006	a DUNNE Georgia	Haines Company, Inc.
2000	DUNNE Georgia	Haines & Company
1991	Dunne JE Ed	PACIFIC BELL WHITE PAGES
	DUNNE JE ED	PACIFIC BELL WHITE PAGES
1986	Dunne JE Ed	Pacific Bell
1985	DUNNE J E ED	Pacific Bell
1980	Dunine J E Ed	Pacific Telephone
1975	DUNNE J E ED	Pacific Telephone
	Dunne J E Edward	Pacific Telephone
1970	Watson Dixie Mrs	R. L. Polk & Co.
1966	NISSEN MARY	R. L. Polk & Co.
1963	Buchanan Jennie L Mrs	Pacific Telephone
1960	Buchanan Jessie L Mrs	R. L. Polk Co.
1957	Buchanan Jennie r	R. L. Polk Co.

DRAFT

FINDINGS

Year	Uses	Source
1957	BUCHANAN JENNIE R	Pacific Telephone
1955	Buchanan Jennie L Mrs	R. L. Polk Co.
1950	Buchanan J L Mrs	R. L. Polk & Co.
1945	Buchanan J L Mrs	R. L. Polk Co.

344 MAYELLEN AVE

Year	Uses	Source
2006	JIMENEZRaul	Haines Company, Inc.
2000	HENDRICKS Kathleen	Haines & Company
1975	/2 Rowe Richd	Pacific Telephone
1970	A Kolte Henry	R. L. Polk & Co.
1960	1/2 Vacant	R. L. Polk Co.
	Weener Delwyn	R. L. Polk Co.
1957	De Gennaro Harry J	R. L. Polk Co.
	DE GENNARO HARRY J	Pacific Telephone
1955	De Gennaro Harry J	R. L. Polk Co.
	1/2 Mc Lane Oscar	R. L. Polk Co.
1950	Williams A P	R. L. Polk & Co.
1945	Mueller L Z	R. L. Polk Co.
	Mueller E J	R. L. Polk Co.

351 MAYELLEN AVE

Year	Uses	Source
1991	RAIBURN JIM & VICTORIA	PACIFIC BELL WHITE PAGES
1957	WELCH GEO A R	Pacific Telephone

352 MAYELLEN AVE

Year	Uses	Source
1991	GARCA V M	PACIFIC BELL WHITE PAGES
1975	GARCIA EMILE E	Pacific Telephone

MAYELLEN AVE N

335 MAYELLEN AVE N

Year	Uses	Source
1980	Rendon Ricardo W	Pacific Telephone

DRAFT

FINDINGS

Muller Pl

10 Muller Pl

Year	Uses	Source
2014	VIZIONS ARTWEAR & SALON	EDR Digital Archive
	VIZIONS ARTWEAR & SALON	EDR Digital Archive

52 Muller Pl

Year	Uses	Source
2010	SUGAR RUSH SWEETS	EDR Digital Archive
	SUGAR RUSH SWEETS	EDR Digital Archive

60 Muller Pl

Year	Uses	Source
2014	BICHUN ABI LIU	EDR Digital Archive
	BICHUN ABI LIU	EDR Digital Archive

N BUENA VISTA AVE

15 N BUENA VISTA AVE

Year	Uses	Source
1957	Streinhauer Henry	R. L. Polk Co.

30 N BUENA VISTA AVE

Year	Uses	Source
1991	Crozier Alex	PACIFIC BELL WHITE PAGES

45 N BUENA VISTA AVE

Year	Uses	Source
2006	No Current Listing	Haines Company, Inc.
1963	Pimentel F J	Pacific Telephone
1957	Pimentel Carlee F	R. L. Polk Co.
	Pjmentel F J r	R. L. Polk Co.

65 N BUENA VISTA AVE

Year	Uses	Source
2006	No Current Listing	Haines Company, Inc.
1991	Faber Ted	PACIFIC BELL WHITE PAGES
1986	Faber Ted	Pacific Bell
1980	Midkirf GM	Pacific Telephone

DRAFT

FINDINGS

70 N BUENA VISTA AVE

Year	Uses	Source
1963	Culbertson Joe D Jr	Pacific Telephone
	Culbertson Patricia	Pacific Telephone
1957	Christensen Karl r	R. L. Polk Co.

N Buena Vista Ave

72 N Buena Vista Ave

Year	Uses	Source
2014	BAY AREA COMM DIABETES EDUC LL	EDR Digital Archive
	NUTRITIVE FOODS LLC	EDR Digital Archive
	BAY AREA COMM DIABETES EDUC LL	EDR Digital Archive
	NUTRITIVE FOODS LLC	EDR Digital Archive
2010	BAY AREA COMM DIABETES EDUC LL	EDR Digital Archive
	BAY AREA COMM DIABETES EDUC LL	EDR Digital Archive

N BUENA VISTA AVE

75 N BUENA VISTA AVE

Year	Uses	Source
2006	PENNINGTON David	Haines Company, Inc.

85 N BUENA VISTA AVE

Year	Uses	Source
2006	LOPEZJe SS	Haines Company, Inc.
1980	Reynoso Rudy & Carolyn	Pacific Telephone
1963	Schirle C B	Pacific Telephone

90 N BUENA VISTA AVE

Year	Uses	Source
2006	o SIRLEYJohn	Haines Company, Inc.
1986	Kalember Tom S	Pacific Bell
1980	Moody Michael M	Pacific Telephone
1963	Galvan Carlos P	Pacific Telephone
1957	Marchese Sam	R. L. Polk Co.

95 N BUENA VISTA AVE

Year	Uses	Source
2006	o WEILAND Joseph	Haines Company, Inc.
1991	Carroll Ralph B	PACIFIC BELL WHITE PAGES

DRAFT

FINDINGS

Year	Uses	Source
1986	Veronica Taylor	Pacific Bell
1980	Snortum Steven L	Pacific Telephone
1963	Eastabrook H F	Pacific Telephone
	Eastabrook Alma	Pacific Telephone

100 N BUENA VISTA AVE

Year	Uses	Source
2006	SANTORO Louis	Haines Company, Inc.
1991	Butler Hanan	PACIFIC BELL WHITE PAGES
1980	Keating Omaha	Pacific Telephone
1963	Parham W F	Pacific Telephone

N Buena Vista Ave

105 N Buena Vista Ave

Year	Uses	Source
2010	WEB MADE EASY	EDR Digital Archive
	WEB MADE EASY	EDR Digital Archive

N BUENA VISTA AVE

105 N BUENA VISTA AVE

Year	Uses	Source
2006	e ARNEr T Card	Haines Company, Inc.
1980	Stover Wm J Dr	Pacific Telephone
1963	Gerlach Fred J	Pacific Telephone
1957	Geilach Fred J r	R. L. Polk Co.

N Buena Vista Ave

110 N Buena Vista Ave

Year	Uses	Source
2014	GILYAN DENNIS	EDR Digital Archive
	GILYAN DENNIS	EDR Digital Archive
2010	GILYAN DENNIS	EDR Digital Archive
	GILYAN DENNIS	EDR Digital Archive

DRAFT

FINDINGS

N BUENA VISTA AVE

110 N BUENA VISTA AVE

Year	Uses	Source
2006	GILYAN Dennis a	Haines Company, Inc.
1991	Gilyan Dennis	PACIFIC BELL WHITE PAGES
1986	Gilyan Dennis	Pacific Bell
1980	Vande Leur Elmina R	Pacific Telephone
1963	Vande Leur Elmina R	Pacific Telephone

115 N BUENA VISTA AVE

Year	Uses	Source
2006	MARCELJAFrane	Haines Company, Inc.
1963	Clute John J	Pacific Telephone

120 N BUENA VISTA AVE

Year	Uses	Source
2006	CLAIR Robert	Haines Company, Inc.
1991	Stella Jim	PACIFIC BELL WHITE PAGES
1986	Stella Jim	Pacific Bell
1980	Stella Jim	Pacific Telephone

125 N BUENA VISTA AVE

Year	Uses	Source
2006	BATES Juon	Haines Company, Inc.
1957	Baxter Richard	R. L. Polk Co.

130 N BUENA VISTA AVE

Year	Uses	Source
2006	LANDGRAFThomas	Haines Company, Inc.
1991	King Judy	PACIFIC BELL WHITE PAGES
1986	Costa Frank E	Pacific Bell
1980	Baucus Bradford Jr	Pacific Telephone

135 N BUENA VISTA AVE

Year	Uses	Source
2006	a DISHOAshour	Haines Company, Inc.
1957	Hockett Marie	R. L. Polk Co.

DRAFT

FINDINGS

140 N BUENA VISTA AVE

Year	Uses	Source
2006	KNICKEL William	Haines Company, Inc.
1986	S Sherman M	Pacific Bell
1963	Ballinger Chas W	Pacific Telephone

145 N BUENA VISTA AVE

Year	Uses	Source
2006	SMrr Hf S	Haines Company, Inc.
	SMITH L	Haines Company, Inc.
1986	Segura Jay	Pacific Bell
1963	Irvin Olive Mrs	Pacific Telephone
1957	Irvin Ray A	R. L. Polk Co.

100 1/2 N BUENA VISTA AVE

Year	Uses	Source
1985	BUTLER HANAN LO	Pacific Bell

N BUENA VSTA AVE

100 N BUENA VSTA AVE

Year	Uses	Source
1957	MUTZ WM S	Pacific Telephone

N WILLARD

85 N WILLARD

Year	Uses	Source
1957	Britton A B	R. L. Polk Co.

93 N WILLARD

Year	Uses	Source
1957	Bozzi Margherita r	R. L. Polk Co.

N WILLARD AVE

5 N WILLARD AVE

Year	Uses	Source
1980	Brady Kevin T	Pacific Telephone

DRAFT

FINDINGS

14 N WILLARD AVE

Year	Uses	Source
1957	ALLEGRO ROSS MRS L	Pacific Telephone

30 N WILLARD AVE

Year	Uses	Source
2006	a ROGGY Robert Lee	Haines Company, Inc.
1991	ROGGY ROBT LEE	PACIFIC BELL WHITE PAGES
1986	Roggy Robt Lee	Pacific Bell
	Roggy Michael	Pacific Bell
1985	ROGGY ROBT LEE	Pacific Bell
1980	Roggy Robt Lee	Pacific Telephone
1975	ROGGY ROBT LEE	Pacific Telephone
1963	Klotz Robt	Pacific Telephone
1957	ROGGY EMILE R	Pacific Telephone
	Roggy Emile r	R. L. Polk Co.

38 N WILLARD AVE

Year	Uses	Source
2006	MOYER John	Haines Company, Inc.

42 N WILLARD AVE

Year	Uses	Source
2006	No Current Listing	Haines Company, Inc.
1991	Barbour T	PACIFIC BELL WHITE PAGES
	BARBOUR T	PACIFIC BELL WHITE PAGES

N Willard Ave

47 N Willard Ave

Year	Uses	Source
2014	BAY AREA EVENT PHOTOGRAPHY	EDR Digital Archive
	BAY AREA EVENT PHOTOGRAPHY	EDR Digital Archive
2010	BAY AREA EVENT PHOTOGRAPHY	EDR Digital Archive
	BAY AREA EVENT PHOTOGRAPHY	EDR Digital Archive

N WILLARD AVE

50 N WILLARD AVE

Year	Uses	Source
2006	a SPATAFORE Nick	Haines Company, Inc.

DRAFT

FINDINGS

Year	Uses	Source
1985	SPATAFORE NICK	Pacific Bell
1957	SPATAFRME NICK R	Pacific Telephone

N Willard Ave

51 N Willard Ave

Year	Uses	Source
2014	CINEMAFFECT	EDR Digital Archive
	CINEMAFFECT	EDR Digital Archive
2010	CINEMAFFECT	EDR Digital Archive
	CINEMAFFECT	EDR Digital Archive

N WILLARD AVE

58 N WILLARD AVE

Year	Uses	Source
2006	a POPALISKY David J	Haines Company, Inc.
1985	TAYLOR BOYD	Pacific Bell
1975	KELLOGG DONALD	Pacific Telephone
1957	Fisher Wm V r	R. L. Polk Co.
	FISHER WM V R	Pacific Telephone

61 N WILLARD AVE

Year	Uses	Source
2006	ACKERMAN Joseph	Haines Company, Inc.
1986	Sablan Susan	Pacific Bell
1985	SABLAN SUSAN	Pacific Bell
1975	NAVARRO MARIE M	Pacific Telephone
	CAMACHO ISAVEL	Pacific Telephone
1957	COLPIN MALRY R	Pacific Telephone
	Colpin Mary r	R. L. Polk Co.

68 N WILLARD AVE

Year	Uses	Source
2006	a STANICH Thierry P	Haines Company, Inc.
1991	SISSON BRIAN K	PACIFIC BELL WHITE PAGES
	Sisson Brian K	PACIFIC BELL WHITE PAGES
1985	SISSON BRIAN K	Pacific Bell
1980	Cergnul Nicolo Nick	Pacific Telephone
1963	Allen June Mrs	Pacific Telephone

DRAFT

FINDINGS

Year	Uses	Source
1963	Allen Richard F	Pacific Telephone
1957	COMBS FLOYD	Pacific Telephone

69 N WILLARD AVE

Year	Uses	Source
2006	ACKERMAN Joseph	Haines Company, Inc.
1980	Anderson E	Pacific Telephone
1963	Cooke Fannie	Pacific Telephone
1957	Crites Kenneth E	R. L. Polk Co.
	CRITES KENNETH E	Pacific Telephone

71 N WILLARD AVE

Year	Uses	Source
2006	SIMS Troy	Haines Company, Inc.
1985	TIPTON L	Pacific Bell
1975	BLOOM-SEE ALSO BLUM LOI IOM B	Pacific Telephone
1963	Wright H L	Pacific Telephone
1957	Baker Tom	R. L. Polk Co.
	BAKER TOM	Pacific Telephone

N Willard Ave

76 N Willard Ave

Year	Uses	Source
2014	SAN JOSE CHRISTIAN SCHOOL	EDR Digital Archive
	SAN JOSE CHRISTIAN SCHOOL	EDR Digital Archive

N WILLARD AVE

76 N WILLARD AVE

Year	Uses	Source
2006	ANDRADAJorge	Haines Company, Inc.
1985	VADER ELECTRONICS	Pacific Bell
	REGALLO GARY	Pacific Bell
1975	ANDERSEN GORDON A JR	Pacific Telephone
1957	BRAY CHAS A R	Pacific Telephone

77 N WILLARD AVE

Year	Uses	Source
2006	NOLAN P	Haines Company, Inc.

DRAFT

FINDINGS

Year	Uses	Source
2006	ACKERMAN Joseph	Haines Company, Inc.
1986	Maxedon Jasper	Pacific Bell
1985	MAXEDON JASPER	Pacific Bell

79 N WILLARD AVE

Year	Uses	Source
2006	No Current Listing	Haines Company, Inc.
1986	Tipton Norman C	Pacific Bell
1985	TIPTON NORMAN C	Pacific Bell
1963	Claus Michael	Pacific Telephone

83 N WILLARD AVE

Year	Uses	Source
2006	a FACEY MIchelle	Haines Company, Inc.
1991	ST CLALR LA RUE	PACIFIC BELL WHITE PAGES
1980	St Clair La Rue	Pacific Telephone
1957	BURNS HELEN P	Pacific Telephone

84 N WILLARD AVE

Year	Uses	Source
2006	o SUPaul	Haines Company, Inc.
	HERNANDEZ Marcos	Haines Company, Inc.
1980	Maennche Keith D	Pacific Telephone
1957	Haverson Ralph	R. L. Polk Co.
	HAVERSON RALPH	Pacific Telephone

85 N WILLARD AVE

Year	Uses	Source
1963	Dietrick E J	Pacific Telephone
1957	BRITTON A B	Pacific Telephone

90 N WILLARD AVE

Year	Uses	Source
2006	a PETTIT Richard	Haines Company, Inc.
1975	TORRES ELIJIO A	Pacific Telephone
1963	Endsley Wm	Pacific Telephone

92 N WILLARD AVE

Year	Uses	Source
2006	No Current Listing	Haines Company, Inc.

DRAFT

FINDINGS

Year	Uses	Source
1975	KOZLOWSKF A T	Pacific Telephone

93 N WILLARD AVE

Year	Uses	Source
2006	MATSUSHITA K	Haines Company, Inc.

98 N WILLARD AVE

Year	Uses	Source
2006	STOKER John	Haines Company, Inc.
1963	Smith David B Smith Bros Const Rentls Inc	Pacific Telephone

99 N WILLARD AVE

Year	Uses	Source
2006	BARELA Frank	Haines Company, Inc.
1975	CEDAR RICHARD	Pacific Telephone
1957	ELLIS A C R	Pacific Telephone
	Ellis A C r	R. L. Polk Co.

100 N WILLARD AVE

Year	Uses	Source
2006	BARELA Frank	Haines Company, Inc.

105 N WILLARD AVE

Year	Uses	Source
2006	No Current Listing	Haines Company, Inc.
1957	Sundell John Ar	R. L. Polk Co.
	SUNDELL JOHN A R	Pacific Telephone

111 N WILLARD AVE

Year	Uses	Source
2006	a GARCIAPaul	Haines Company, Inc.
1991	Pfund N	PACIFIC BELL WHITE PAGES
	PFUND N	PACIFIC BELL WHITE PAGES
1986	Bykerk Lee & Donna	Pacific Bell
1985	BYKERK LEE & DONNA	Pacific Bell
1963	Holst Wesley C	Pacific Telephone
1957	BRILES EMMA MRS	Pacific Telephone

DRAFT

FINDINGS

114 N WILLARD AVE

Year	Uses	Source
2006	MICHELS Thore	Haines Company, Inc.

116 N WILLARD AVE

Year	Uses	Source
2006	a LOMONACO Ignatits	Haines Company, Inc.
1991	ELIASSEN PK	PACIFIC BELL WHITE PAGES
	Eliassen PK	PACIFIC BELL WHITE PAGES
1986	Eliassen P K	Pacific Bell
1985	ELIASSEN P K	Pacific Bell
1980	Eliassen P K	Pacific Telephone
1975	BEATTY RANDY	Pacific Telephone
1957	Mafort Satni Jr	R. L. Polk Co.

117 N WILLARD AVE

Year	Uses	Source
2006	HOLTAN Ellen	Haines Company, Inc.
1980	Sullivan S P	Pacific Telephone
1975	RYAN TOOL & L DIE CO	Pacific Telephone
1963	Barton Inez	Pacific Telephone

118 N WILLARD AVE

Year	Uses	Source
2006	OSTERAAS Usea	Haines Company, Inc.
1963	Matranga S J	Pacific Telephone
1957	MATRANGA S J R	Pacific Telephone
	Matranga S J r	R. L. Polk Co.

120 N WILLARD AVE

Year	Uses	Source
2006	No Current Listing	Haines Company, Inc.
1963	Melcher H J	Pacific Telephone
	Melcher Doris E	Pacific Telephone

124 N WILLARD AVE

Year	Uses	Source
2006	a ORELLANA Claudia	Haines Company, Inc.
1991	DI LEONARDO TONY	PACIFIC BELL WHITE PAGES
1985	DI LEONARDO TONY	Pacific Bell
1980	DI Leonardo Tony	Pacific Telephone

DRAFT

Year	Uses	Source
1975	DI LEONARDO TONY	Pacific Telephone
1957	Caccamo Louis r	R. L. Polk Co.
	CACCAMO LOUIS R	Pacific Telephone

306 N WILLARD AVE

Year	Uses	Source
1986	KPP GM	Pacific Bell

117 1/2 N WILLARD AVE

Year	Uses	Source
1985	LYONS CLARENCE II	Pacific Bell

S BUENA VISTA AVE

30 S BUENA VISTA AVE

Year	Uses	Source
2006	SPECIALISTS	Haines Company, Inc.
	T&TAUTo	Haines Company, Inc.
	UPHOLSTERY	Haines Company, Inc.
	A 1 EASYRENTA	Haines Company, Inc.
	IMPORT 408 292 4 M	Haines Company, Inc.

37 S BUENA VISTA AVE

Year	Uses	Source
1980	Boyer C	Pacific Telephone

38 S BUENA VISTA AVE

Year	Uses	Source
1980	Scott Rick	Pacific Telephone

46 S BUENA VISTA AVE

Year	Uses	Source
1986	Rodriguez Miuel	Pacific Bell

S Buena Vista Ave

306 S Buena Vista Ave

Year	Uses	Source
2014	EASY RENT A CAR	EDR Digital Archive
	EASY RENT A CAR	EDR Digital Archive
2010	EASY RENT A CAR	EDR Digital Archive

DRAFT

Year	Uses	Source
2010	EASY RENT A CAR	EDR Digital Archive

S BUENA VISTA AVE

306 S BUENA VISTA AVE

Year	Uses	Source
1991	Young Colleen	PACIFIC BELL WHITE PAGES
	I Young D	PACIFIC BELL WHITE PAGES
	T & T Auto Upholstery	PACIFIC BELL WHITE PAGES
	T & T AUTO UPHOLSTERY	PACIFIC BELL WHITE PAGES
1986	T&T Auto Trim	Pacific Bell
1985	T &TAL ATAO TRIM	Pacific Bell
1980	T&TAuto Trim	Pacific Telephone
1975	T & T AUTO TRIM	Pacific Telephone

S Buena Vista Ave

309 S Buena Vista Ave

Year	Uses	Source
2014	NEIGHBOR NET	EDR Digital Archive
	NEIGHBOR NET	EDR Digital Archive
2010	NEIGHBOR NET	EDR Digital Archive
	NEIGHBOR NET	EDR Digital Archive

S BUENA VISTA AVE

309 S BUENA VISTA AVE

Year	Uses	Source
2006	CHAVEZ Claudlo	Haines Company, Inc.
	SCHAFER Robert	Haines Company, Inc.
	VILLAREAL Ricardo	Haines Company, Inc.
1986	Jackson Kenneth	Pacific Bell
	Vidovic Jovan	Pacific Bell
1985	JACKSON KENNETH	Pacific Bell
	SCHAFER BOB	Pacific Bell
1980	Uslar Ross E	Pacific Telephone
1975	USLAR ROSS E	Pacific Telephone
1963	Uslar Ross E	Pacific Telephone
1957	Uslar Ross E r	R. L. Polk Co.
	USLAR ROSS E R	Pacific Telephone

DRAFT

FINDINGS

310 S BUENA VISTA AVE

Year	Uses	Source
2006	a ZARAGOZA Robert	Haines Company, Inc.
1963	Osborne Chas H	Pacific Telephone
1957	OSBORNE CHAS H	Pacific Telephone
	Osborne Chas H	R. L. Polk Co.

S Buena Vista Ave

315 S Buena Vista Ave

Year	Uses	Source
2010	AT&T SERVICES INC	EDR Digital Archive
	AT&T SERVICES INC	EDR Digital Archive

S BUENA VISTA AVE

315 S BUENA VISTA AVE

Year	Uses	Source
2006	a FLAGGTamara	Haines Company, Inc.
1980	Electronic Production Hand Tool Repair	Pacific Telephone
1963	Walters R A	Pacific Telephone
1957	Boyer Wesley E Mrs	R. L. Polk Co.
	BOYER WESLEY E MRS	Pacific Telephone

316 S BUENA VISTA AVE

Year	Uses	Source
2006	WINLANDAnthony	Haines Company, Inc.
1980	Maltbu J	Pacific Telephone
1975	DE LAPAZ DESIDORO	Pacific Telephone
1963	Sievert May	Pacific Telephone
1957	SPRINGER F E	Pacific Telephone
	Springer F E	R. L. Polk Co.

320 S BUENA VISTA AVE

Year	Uses	Source
2006	a INDRISYassin	Haines Company, Inc.
1963	Waheed Jack	Pacific Telephone
1957	Waheed J	R. L. Polk Co.
	WAHEED J	Pacific Telephone

DRAFT

FINDINGS

S Buena Vista Ave

324 S Buena Vista Ave

Year	Uses	Source
2014	DAVID B STELLE	EDR Digital Archive
	DAVID B STELLE	EDR Digital Archive
2010	DAVID B STELLE	EDR Digital Archive
	DAVID B STELLE	EDR Digital Archive

S BUENA VISTA AVE

324 S BUENA VISTA AVE

Year	Uses	Source
2006	a GARTH Mildred	Haines Company, Inc.
1975	GASSER CLAUDE CRATON JR	Pacific Telephone
1963	Harding L B	Pacific Telephone
1957	Hardinig L B	R. L. Polk Co.

326 S BUENA VISTA AVE

Year	Uses	Source
2006	JONES Rand	Haines Company, Inc.
1975	BURNAL MILDRED	Pacific Telephone

327 S BUENA VISTA AVE

Year	Uses	Source
2006	a CASTILLO Antonio	Haines Company, Inc.
1986	Burton William L	Pacific Bell
1985	BURTON WILLIAM L	Pacific Bell
1963	Burton Walter B	Pacific Telephone
1957	Burton Waiter B r	R. L. Polk Co.
	BURTON WALTER B R	Pacific Telephone

328 S BUENA VISTA AVE

Year	Uses	Source
1957	Holt Mary A	R. L. Polk Co.
	ZIMMERER IRENE	Pacific Telephone
	HOLT MARY A	Pacific Telephone
	Zimmerer Irene	R. L. Polk Co.

DRAFT

FINDINGS

330 S BUENA VISTA AVE

Year	Uses	Source
1980	Ramirez Henry F	Pacific Telephone
1957	CROOKE WM	Pacific Telephone

332 S BUENA VISTA AVE

Year	Uses	Source
1975	ADAMS B	Pacific Telephone
1963	Brix Thos H	Pacific Telephone
	Lyall Martin L	Pacific Telephone
1957	Robinison Ronald	R. L. Polk Co.

334 S BUENA VISTA AVE

Year	Uses	Source
1975	PIERCE DONALD E	Pacific Telephone

336 S BUENA VISTA AVE

Year	Uses	Source
1986	Dalton Viona	Pacific Bell
1985	DALTON VIONA	Pacific Bell
1975	LINN ROGER	Pacific Telephone

337 S BUENA VISTA AVE

Year	Uses	Source
1963	Bustos A	Pacific Telephone
1957	Moorhead Howard L	R. L. Polk Co.
	MOORHEAD HOWARD L	Pacific Telephone

338 S BUENA VISTA AVE

Year	Uses	Source
1980	Papapietro Chas F	Pacific Telephone
1975	DONOHUE M J	Pacific Telephone
1963	Holt Mary A	Pacific Telephone
1957	Shore Matthew N	R. L. Polk Co.
	SHORE MATTHEW N	Pacific Telephone

340 S BUENA VISTA AVE

Year	Uses	Source
2006	HALLGregory	Haines Company, Inc.
1985	KELLEY KIMBERLY	Pacific Bell
1975	FITZGERALD K	Pacific Telephone

DRAFT

FINDINGS

S Buena Vista Ave

342 S Buena Vista Ave

Year	Uses	Source
2010	AHA INTERIORS	EDR Digital Archive
	AHA INTERIORS	EDR Digital Archive

S BUENA VISTA AVE

342 S BUENA VISTA AVE

Year	Uses	Source
1985	RAMIREZ HENRY F	Pacific Bell
1975	HOLT M A	Pacific Telephone
1963	Boudreau W J	Pacific Telephone
1957	Walker Gene R	R. L. Polk Co.
	WALKER GENE R	Pacific Telephone

349 S BUENA VISTA AVE

Year	Uses	Source
1980	Fisher Paul	Pacific Telephone
1975	SELL CACILIA	Pacific Telephone
1963	Bosworth Dorthea F	Pacific Telephone

351 S BUENA VISTA AVE

Year	Uses	Source
2006	a REBAGLIATI Steve	Haines Company, Inc.
1980	Gillis P & T	Pacific Telephone
1957	OXLEY GERALD D MRS	Pacific Telephone

360 S BUENA VISTA AVE

Year	Uses	Source
2006	LAU Lawrence	Haines Company, Inc.
1986	Canqva Jack J	Pacific Bell
1985	CANOVA JACK J	Pacific Bell
1980	Canova Jack J	Pacific Telephone
1975	CANOVA JACK J	Pacific Telephone
1963	Canova Jack J	Pacific Telephone
1957	Canova Jack J	R. L. Polk Co.

DRAFT

FINDINGS

361 S BUENA VISTA AVE

Year	Uses	Source
2006	XX	Haines Company, Inc.
1980	Danzos Jesus	Pacific Telephone
1975	SALMON GART	Pacific Telephone
1963	Benson Albert J	Pacific Telephone

363 S BUENA VISTA AVE

Year	Uses	Source
2006	GOVIA Israel	Haines Company, Inc.
1975	BURGOON SHELLEY	Pacific Telephone

365 S BUENA VISTA AVE

Year	Uses	Source
2006	MORENO Patricia	Haines Company, Inc.

368 S BUENA VISTA AVE

Year	Uses	Source
2006	JIMENEZGall V	Haines Company, Inc.
	BOTSFORDDavid	Haines Company, Inc.
1991	Leonard Rick	PACIFIC BELL WHITE PAGES
	LEONARD RICK	PACIFIC BELL WHITE PAGES
1986	Irvin DM	Pacific Bell
1985	I IRVIN D M	Pacific Bell
	PETERSON EULINE	Pacific Bell
1980	Levy Ellinor	Pacific Telephone
	Irvin D M	Pacific Telephone
1975	KWAPIL CECLLIA	Pacific Telephone
	IRVIN DM	Pacific Telephone
1963	Lyon Robt A	Pacific Telephone
	Lyon Christine V	Pacific Telephone
	Davis Lena	Pacific Telephone
1957	Young John A r	R. L. Polk Co.
	Young John S	R. L. Polk Co.
	YOUNG JOHN S	Pacific Telephone
	SNODTIDERLY GLCNN D	Pacific Telephone
	FEFRIRA NORMAN	Pacific Telephone

370 S BUENA VISTA AVE

Year	Uses	Source
2006	o TRUMBULL Richard	Haines Company, Inc.

DRAFT

Year	Uses	Source
1986	Creal L H	Pacific Bell
	St Clair JB	Pacific Bell
	ST CHRISTOPHERS CHURCH	Pacific Bell
1985	ST CLAIR JB	Pacific Bell
1980	SAINT ANDREWS SCHOOL	Pacific Telephone
	St Clair J B	Pacific Telephone
1975	TERRY MAYE MRS	Pacific Telephone
1963	Hanson David Filmore	Pacific Telephone
	Skillicorn Helen M	Pacific Telephone

375 S BUENA VISTA AVE

Year	Uses	Source
1986	STANLEY HOME PRODUCTS INC	Pacific Bell
1985	STANLEY HOME PRODUCTS INC	Pacific Bell
	BOTH KEN	Pacific Bell
1980	Peterson Ken	Pacific Telephone
	Erickson Cheryl	Pacific Telephone
	Dayton J M	Pacific Telephone
1975	PUENTES JOE	Pacific Telephone
	URREA LEONARD A E	Pacific Telephone
1963	Goddard David H	Pacific Telephone
	Curreri John L	Pacific Telephone
	Curreri Janet S	Pacific Telephone
1957	Hecimovich Matt r	R. L. Polk Co.
	ISES LEROY	Pacific Telephone
	HECIMOVICH MATT R	Pacific Telephone

385 S BUENA VISTA AVE

Year	Uses	Source
2006	PEREZ RIgoberto	Haines Company, Inc.
	PEREZ Ruth	Haines Company, Inc.
1991	GONZALEZ ALEJANDRO	PACIFIC BELL WHITE PAGES
	Gonzalez Alejandro	PACIFIC BELL WHITE PAGES
1985	BARRAGAN GERMAN	Pacific Bell
1975	FONTES CHAS	Pacific Telephone
	POPOVICH JOHN N	Pacific Telephone
1963	Williams W H	Pacific Telephone
1957	Darwin Richard D	R. L. Polk Co.
	CLESI D E	Pacific Telephone

DRAFT

Year	Uses	Source
1957	DARWIN RICHARD D	Pacific Telephone
	POPOVICH JOHN JR R	Pacific Telephone
	Clesi D E	R. L. Polk Co.

388 S BUENA VISTA AVE

Year	Uses	Source
2006	COOKS	Haines Company, Inc.
1986	Aldamo Angelina L	Pacific Bell
1985	ALDAMA ANGELINA L	Pacific Bell
	YOUNG JOHN S	Pacific Bell
1980	Young John S	Pacific Telephone
	Garrison Ruth	Pacific Telephone
1975	YOUNG JOHN S	Pacific Telephone
	WHITE ESTHEL	Pacific Telephone
	GARRISON RUTH	Pacific Telephone
1963	Young John S	Pacific Telephone
	Wetmore Eleanor	Pacific Telephone
	Pless Norma	Pacific Telephone
	Montgomery Eleanor	Pacific Telephone
1957	Whalley Dona	R. L. Polk Co.
	WHALLEY DONA	Pacific Telephone

395 S BUENA VISTA AVE

Year	Uses	Source
1957	LOPEZ JESUS Y R	Pacific Telephone

S WILLARD

309 S WILLARD

Year	Uses	Source
1986	Sunnyside Place Residential Care Home	Pacific Bell

S WILLARD AVE

2 S WILLARD AVE

Year	Uses	Source
1980	Canes Aaron E S	Pacific Telephone

DRAFT

FINDINGS

8 S WILLARD AVE

Year	Uses	Source
2006	MARTINEZ Lupe	Haines Company, Inc.
	SALMON Ralph	Haines Company, Inc.
1980	Corteo Isaac S	Pacific Telephone

11 S WILLARD AVE

Year	Uses	Source
1975	DE LA TORRE JOSEPHINE	Pacific Telephone

14 S WILLARD AVE

Year	Uses	Source
1975	DAGAMPAT CHAS H S	Pacific Telephone

15 S WILLARD AVE

Year	Uses	Source
1980	Gudvangen Palmer S	Pacific Telephone
1975	OCHOA IGNACIO S	Pacific Telephone

17 S WILLARD AVE

Year	Uses	Source
1957	KAL MITSUE	Pacific Telephone

20 S WILLARD AVE

Year	Uses	Source
1975	REILLY JOHN S	Pacific Telephone

34 S WILLARD AVE

Year	Uses	Source
1957	ARALI S	Pacific Telephone

47 S WILLARD AVE

Year	Uses	Source
1980	Hubbard IF	Pacific Telephone

49 S WILLARD AVE

Year	Uses	Source
1957	Leahy Jos P r	R. L. Polk Co.

50 S WILLARD AVE

Year	Uses	Source
1980	Fewell Dan	Pacific Telephone

DRAFT

FINDINGS

60 S WILLARD AVE

Year	Uses	Source
1957	HOLLISTER J ELLIOTT REV	Pacific Telephone

76 S WILLARD AVE

Year	Uses	Source
1957	MARTIN JOHN M	Pacific Telephone

101 S WILLARD AVE

Year	Uses	Source
1986	SCARBERRY P	Pacific Bell

113 S WILLARD AVE

Year	Uses	Source
1975	CONTRERAS JOE M	Pacific Telephone

309 S WILLARD AVE

Year	Uses	Source
2006	No Current Listing	Haines Company, Inc.
1991	SUNNYSIDE PLACE RESIDENTIAL CARE HOME	PACIFIC BELL WHITE PAGES
	MATTHEWS WANDA	PACIFIC BELL WHITE PAGES
1985	SUNNYSIDE PLACE RESIDENTIAL CARE HOME	Pacific Bell
	MATTHEWS WANDA	Pacific Bell
1975	MATTHEWS SUNNYSIDE PLACE HOME FOR RETARDED MALE ADULTS	Pacific Telephone
1963	BURBANK NURSING HOME	Pacific Telephone
1957	PINE TREE NURSING HOME	Pacific Telephone
	Pine Tree Nursing Home	R. L. Polk Co.
	BALLINGER CLHAS W PINE TREE NURSING HOME	Pacific Telephone

S Willard Ave

315 S Willard Ave

Year	Uses	Source
2014	TNT TRUCK N TRACTOR	EDR Digital Archive
	TNT TRUCK N TRACTOR	EDR Digital Archive
2010	TNT TRUCK N TRACTOR	EDR Digital Archive
	TNT TRUCK N TRACTOR	EDR Digital Archive

DRAFT

FINDINGS

S WILLARD AVE

315 S WILLARD AVE

Year	Uses	Source
2006	o EDWARDS Guy	Haines Company, Inc.

325 S WILLARD AVE

Year	Uses	Source
2006	No Current Listing	Haines Company, Inc.
1986	Garcia Raul & Maria Elena	Pacific Bell
	Fortunati Lois	Pacific Bell
	Black Joseph	Pacific Bell
1985	BLACK JOSEPH	Pacific Bell
	FORTUNATI LOIS	Pacific Bell
1975	ZURICH NICK L	Pacific Telephone
	VAGGIONE MICHAEL	Pacific Telephone
	MCOONNAL KOMORA	Pacific Telephone
1963	Green Carl	Pacific Telephone
	Bremer Rita J	Pacific Telephone
	Bremer Richard D	Pacific Telephone
	Zurich Nick L Zurich Ins Agcy	Pacific Telephone
	Zurich Insurance Agcy	Pacific Telephone
1957	VASQUEZ TITO	Pacific Telephone
	Zurich Nick L	R. L. Polk Co.
	ZURICH NICK L	Pacific Telephone

326 S WILLARD AVE

Year	Uses	Source
2006	W REV	Haines Company, Inc.
	WHITNEY MICHAEL	Haines Company, Inc.
	WELLS KImbely	Haines Company, Inc.
	HIATT Robert	Haines Company, Inc.
1986	Lopez Vencent	Pacific Bell
1985	LOPEZ VENCENT	Pacific Bell
1975	LOPEZ VENCENT	Pacific Telephone
1957	Riesen A M r	R. L. Polk Co.
	RIESEN A M R	Pacific Telephone
	ALBEE WILSON E MRS R	Pacific Telephone

DRAFT

FINDINGS

329 S WILLARD AVE

Year	Uses	Source
2006	REITER Leo	Haines Company, Inc.
	OJEDAEIleen	Haines Company, Inc.
1991	Smith Lynne	PACIFIC BELL WHITE PAGES
	SMITH LYNNE	PACIFIC BELL WHITE PAGES
1986	Berti Jerry	Pacific Bell
1985	BINGHAM C	Pacific Bell
	STRATTON OB	Pacific Bell
	BERTI JERRY	Pacific Bell
1980	Sinclair Rodolph	Pacific Telephone
1975	WHITEHEAD MICHAEL D	Pacific Telephone
	GRAFFLUS DAVE	Pacific Telephone
	CERVANTES LORNA	Pacific Telephone
1963	Angelo Rose M Mrs	Pacific Telephone
	Angelo Clifford T	Pacific Telephone

330 S WILLARD AVE

Year	Uses	Source
2006	RIVERO Mayra	Haines Company, Inc.
	MOJARO Rodolfo	Haines Company, Inc.
	ESTRELLA Martha	Haines Company, Inc.
	MEDINA Elena	Haines Company, Inc.
1991	CECH GEORGIANA	PACIFIC BELL WHITE PAGES
	Cech Georgiana	PACIFIC BELL WHITE PAGES
1986	Cech Frank	Pacific Bell
	Nuristani Arif	Pacific Bell
	Ramos Juan A	Pacific Bell
1985	CECH FRANK	Pacific Bell
	CORBETT BERTHA K MRS	Pacific Bell
	GONZALES ELBERO	Pacific Bell
	NURISTANI ARIF	Pacific Bell
1980	Cech Frank	Pacific Telephone
1975	LEMON CONCHA	Pacific Telephone
	HILL MILTON L	Pacific Telephone
	HAMILTON PETER B	Pacific Telephone
	CORBETT BERTHA K MRS	Pacific Telephone
	CECH FRANK	Pacific Telephone
	BUDDRICH JOHANNA	Pacific Telephone
1963	Berti Jerry R	Pacific Telephone

DRAFT

Year	Uses	Source
1963	Berti Roberta J	Pacific Telephone
	Corbett Bertha K Mrs	Pacific Telephone
	Philip Carl H	Pacific Telephone
	Philip Virginia C	Pacific Telephone
	Yorita Koji	Pacific Telephone
1957	Robertson Bernice	R. L. Polk Co.
	ROBERTSON BERNTCE	Pacific Telephone
	STEWART BARBARA	Pacific Telephone

332 S WILLARD AVE

Year	Uses	Source
2006	a MARTINEZ Theresa	Haines Company, Inc.
1991	BACON BRIAN D	PACIFIC BELL WHITE PAGES
	Bacon Brian D	PACIFIC BELL WHITE PAGES

333 S WILLARD AVE

Year	Uses	Source
1957	Fatjo Lotiise T r	R. L. Polk Co.

334 S WILLARD AVE

Year	Uses	Source
2006	a VERA Braullo	Haines Company, Inc.
1957	Robertson E M r	R. L. Polk Co.
	ROBERTSON E M R	Pacific Telephone

336 S WILLARD AVE

Year	Uses	Source
2006	a GALLEGOS Ralph	Haines Company, Inc.
1991	MARTINEZ JUANE	PACIFIC BELL WHITE PAGES

338 S WILLARD AVE

Year	Uses	Source
2006	a WELKER Irwin	Haines Company, Inc.
1975	WITHERS WD	Pacific Telephone
	MINYARD RANDY	Pacific Telephone
1957	FATJO LOUISE T R	Pacific Telephone

340 S WILLARD AVE

Year	Uses	Source
2006	a GARCIAJose	Haines Company, Inc.

DRAFT

Year	Uses	Source
1986	Kennedy Marty & Marcia	Pacific Bell

342 S WILLARD AVE

Year	Uses	Source
2006	a LASCCURETTES	Haines Company, Inc.
	William	Haines Company, Inc.
1991	Lascurettes John	PACIFIC BELL WHITE PAGES
	LASCURETTES JOHN	PACIFIC BELL WHITE PAGES

S Willard Ave

344 S Willard Ave

Year	Uses	Source
2010	TRUST PROJECT INC	EDR Digital Archive
	TRUST PROJECT INC	EDR Digital Archive

S WILLARD AVE

344 S WILLARD AVE

Year	Uses	Source
2006	a BUTLER Dawnella	Haines Company, Inc.
1986	Hsieh Li	Pacific Bell

345 S WILLARD AVE

Year	Uses	Source
2006	a VANN Eulalla	Haines Company, Inc.
1991	MANGANO CONCETTO	PACIFIC BELL WHITE PAGES
	Mangano Concetto	PACIFIC BELL WHITE PAGES
1986	Mangano Concetto	Pacific Bell
1985	MANGANO CONCETTO	Pacific Bell
1975	MANGANA CONCETTO	Pacific Telephone
1957	MANGANO CONCETTO	Pacific Telephone

346 S WILLARD AVE

Year	Uses	Source
2006	a KELLEY David	Haines Company, Inc.

348 S WILLARD AVE

Year	Uses	Source
2006	a YAMAGUCHI Steven	Haines Company, Inc.

DRAFT

FINDINGS

350 S WILLARD AVE

Year	Uses	Source
2006	a COFFMAN Yue chyn	Haines Company, Inc.
	NGUYEN Nga	Haines Company, Inc.
1991	MEDEILIN RICK	PACIFIC BELL WHITE PAGES
1986	Lo Albert	Pacific Bell

354 S WILLARD AVE

Year	Uses	Source
2006	LEE Sau wal	Haines Company, Inc.
1991	FAHNBULLEH STEPHEN Z	PACIFIC BELL WHITE PAGES
	Fahnbulleh Stephen Z	PACIFIC BELL WHITE PAGES
	Garza Dorothy M	PACIFIC BELL WHITE PAGES
	Gutilerrez Miguel Angel	PACIFIC BELL WHITE PAGES
	GARCIA CONS UELO	PACIFIC BELL WHITE PAGES
	GARZA DOROTHY M	PACIFIC BELL WHITE PAGES
	GUTILERREZ MIGUEL ANGEL	PACIFIC BELL WHITE PAGES
1986	Costello Glenn	Pacific Bell
1985	COSTELTO GLENN	Pacific Bell
	FOX BRYAN J	Pacific Bell
	KEELING KEVIN	Pacific Bell
	MERRILL A	Pacific Bell
	SHINN DON	Pacific Bell
1980	Baltes Todd E	Pacific Telephone
	Hals Thomas Jr	Pacific Telephone
	Rouhter Clyde A	Pacific Telephone
1975	ATKINS MARGARET M	Pacific Telephone
	BEAL RV	Pacific Telephone
	CAIN CARL	Pacific Telephone
	LOPEZ ENEDINA	Pacific Telephone
	MALARICH WAYNE	Pacific Telephone
1963	Hogan Robt C	Pacific Telephone
1957	Bradford B A r	R. L. Polk Co.

355 S WILLARD AVE

Year	Uses	Source
2006	ESPINOSAGaorge	Haines Company, Inc.
	KERR Bob	Haines Company, Inc.
	MARTINEZ Jose	Haines Company, Inc.
	MENDIOLAFJose	Haines Company, Inc.

DRAFT

FINDINGS

Year	Uses	Source
1991	Baez Paul	PACIFIC BELL WHITE PAGES
	BAEZ PAUL	PACIFIC BELL WHITE PAGES
1986	Tapia Susan	Pacific Bell
1985	TAPIA SUSAN	Pacific Bell
1975	RUFFNER SHERON	Pacific Telephone
	BEZDICKIAN YACOUB L	Pacific Telephone
	SCULLION TEDDY	Pacific Telephone
1963	Beebe H J Mrs	Pacific Telephone
	Cesena Albert	Pacific Telephone
	Cesena Dorothy	Pacific Telephone
1957	ROGERS JUVIA	Pacific Telephone
	Rogers Juvia	R. L. Polk Co.

S Willard Ave

358 S Willard Ave

Year	Uses	Source
2014	MUNDOS CONSTRUCTION	EDR Digital Archive
	MUNDO S CONSTRUCTION	EDR Digital Archive
	MUNDOS CONSTRUCTION	EDR Digital Archive
	MUNDO S CONSTRUCTION	EDR Digital Archive

S WILLARD AVE

358 S WILLARD AVE

Year	Uses	Source
2006	No Current Listing	Haines Company, Inc.
1991	Felix Mauricio	PACIFIC BELL WHITE PAGES
	Felix Mauricio	PACIFIC BELL WHITE PAGES
	FELIX MAURICIO	PACIFIC BELL WHITE PAGES
	FELIX MAURICIO	PACIFIC BELL WHITE PAGES
1986	Flemate Steve & Katie	Pacific Bell
1985	LOGOTHETTI TOM & SALLY	Pacific Bell
1957	HEDLEY MABEL H R	Pacific Telephone
	Hedley Mabel H r	R. L. Polk Co.

361 S WILLARD AVE

Year	Uses	Source
2006	SICAJRO Maria	Haines Company, Inc.
	ROQUE Sofla	Haines Company, Inc.

DRAFT

FINDINGS

Year	Uses	Source
2006	PEREZ Martha	Haines Company, Inc.
	MARTINEZJose	Haines Company, Inc.
	BARRAGAN Juanita	Haines Company, Inc.
	AVALOS Victor	Haines Company, Inc.
	APARTMENTS	Haines Company, Inc.
1991	Colella G	PACIFIC BELL WHITE PAGES
	Gutlerrez Ofelia	PACIFIC BELL WHITE PAGES
	Hinkley D M	PACIFIC BELL WHITE PAGES
	COLELLA G	PACIFIC BELL WHITE PAGES
	GUTLERREZ OFELIA	PACIFIC BELL WHITE PAGES
	HINKLEY D M	PACIFIC BELL WHITE PAGES
1986	Bixler Jean	Pacific Bell
	Butrica James R	Pacific Bell
	Contreras Ron	Pacific Bell
	Pasquale LJ	Pacific Bell
1985	BUTRICA JAMES R	Pacific Bell
	CONTRERAS RON	Pacific Bell
	PASQUALE LJ	Pacific Bell
	WADE TOD	Pacific Bell
1980	Contreras Ron	Pacific Telephone
	Hardy George A	Pacific Telephone
	Marsh Diane	Pacific Telephone
	Webb Margaret	Pacific Telephone
1975	SONNEBERGER ALBERTA	Pacific Telephone
	CONTRERAS EMMY	Pacific Telephone
	DISHMAN D	Pacific Telephone
	JONES ALAN	Pacific Telephone
	JUNG SANDRA	Pacific Telephone
	NEVAREZ MARTHA	Pacific Telephone
	OWEN A M	Pacific Telephone
1963	Ivey Mary	Pacific Telephone
	Freitas Juanita Jean	Pacific Telephone
	Cervantes Virginia	Pacific Telephone
	Castro Judy A	Pacific Telephone
	Reeder Ronald L	Pacific Telephone
	Romeo Sam	Pacific Telephone
	Wachter John	Pacific Telephone
	Waterman Wm R	Pacific Telephone

DRAFT

FINDINGS

Year	Uses	Source
1963	Joseph Neal A	Pacific Telephone
	Laird Alice	Pacific Telephone
	Lewis Barbara	Pacific Telephone
	Lindelof David B	Pacific Telephone
	Lindelof Margaruite A	Pacific Telephone
	Mc Gee Millie L	Pacific Telephone
	Nix Thelma	Pacific Telephone
1957	Conley Austin ETy	R. L. Polk Co.

362 S WILLARD AVE

Year	Uses	Source
2006	Candelaria	Haines Company, Inc.
	GON ZAL	Haines Company, Inc.
1991	DOOLIN STEVE & SARA	PACIFIC BELL WHITE PAGES
	Doolin Steve & Sara	PACIFIC BELL WHITE PAGES
1985	MARTINEZ LUPE	Pacific Bell
	JOHNSON JACK L	Pacific Bell
1980	Martinez Lupe	Pacific Telephone
1975	WOODRUFF D	Pacific Telephone
	MARTINEZ LUPE	Pacific Telephone
1963	Valenti Louise	Pacific Telephone
	Gagliardi Lloyd J	Pacific Telephone
1957	GILMORE JOHN J	Pacific Telephone
	VALENTI LOUISE	Pacific Telephone

366 S WILLARD AVE

Year	Uses	Source
2006	D VASQUEZMartela	Haines Company, Inc.
	IRONMONGER Jeffery	Haines Company, Inc.
1986	Zosel B	Pacific Bell
1985	ZOSEL B	Pacific Bell
1975	ZOSEL BARBARA	Pacific Telephone
	SEYMOUR SARA F	Pacific Telephone
1963	Quain Maurice	Pacific Telephone
	Wild Wanda	Pacific Telephone
	Wattenbarger Richard D	Pacific Telephone
	Seymour Sara F	Pacific Telephone
1957	HOP PEL CHAS	Pacific Telephone
	MIDDLETON TOM	Pacific Telephone

DRAFT

Year	Uses	Source
1957	Hoppel Chas	R. L. Polk Co.

367 S WILLARD AVE

Year	Uses	Source
1975	WILIER C	Pacific Telephone

369 S WILLARD AVE

Year	Uses	Source
1957	Parker Ron	R. L. Polk Co.

370 S WILLARD AVE

Year	Uses	Source
2006	a SILVA Miguel	Haines Company, Inc.
1991	HANSON HAROLD B	PACIFIC BELL WHITE PAGES
	Hanson Harold B	PACIFIC BELL WHITE PAGES
1986	Hanson Harold B	Pacific Bell
1985	HANSON HAROLD B	Pacific Bell
1980	Hanson Harold B	Pacific Telephone
1975	HANSON LINDA	Pacific Telephone
	HANSON HAROLD B	Pacific Telephone
1963	Hanson Harold B	Pacific Telephone
	Hanson Linda	Pacific Telephone
1957	CHANDLER J S	Pacific Telephone

376 S WILLARD AVE

Year	Uses	Source
2006	a CASTANEDA Laura	Haines Company, Inc.
1986	Martinez Ramon	Pacific Bell
1985	MARTINEZ RAMON	Pacific Bell
1980	Bonal Efren	Pacific Telephone
1963	Castaneda Ralph	Pacific Telephone

380 S WILLARD AVE

Year	Uses	Source
2006	LOPEZJaine	Haines Company, Inc.
	LOPEZ Andres	Haines Company, Inc.
	PEREZ Emesto	Haines Company, Inc.
1986	Shipman James & ikuan	Pacific Bell
1985	CHAMBERJIAN MICHAEL G	Pacific Bell
	ASA	Pacific Bell

DRAFT

Year	Uses	Source
1980	Serda Loretta	Pacific Telephone
	Echano Cezar	Pacific Telephone
1975	LAMBERT MICHAEL	Pacific Telephone
	ALDAR MARGARET H	Pacific Telephone
1963	Landras Philippe	Pacific Telephone
	Williams Bud	Pacific Telephone
	Mercure Eloy	Pacific Telephone
	DAllessandro Joe	Pacific Telephone
	Cooper Jas	Pacific Telephone

S WILLARD CT

361 S WILLARD CT

Year	Uses	Source
1985	BIORDAHI DENNIS	Pacific Bell

SAN CARLOS

1523 SAN CARLOS

Year	Uses	Source
1963	Mels Palm Bowl	Pacific Telephone

SAN CARLOS ST W

1465 SAN CARLOS ST W

Year	Uses	Source
2000	LOUS VILLAGE	Haines & Company
	MULLER Thomas	Haines & Company
1996	LOUS VILLAGE	Pacific Bell
1975	Lous Village restr	Pacific Telephone
1970	Lous Village restr	R. L. Polk & Co.
1966	LOUS VILLAGE RESTR	R. L. Polk & Co.
1960	Lous Village restr	R. L. Polk Co.
1955	Lous Village restr	R. L. Polk Co.
1950	Lous Village restr	R. L. Polk & Co.
1945	Beasley A J restr	R. L. Polk Co.
1940	Turner John	R. L. Polk Co.
	Smith Roy	R. L. Polk Co.
	Smith Harry	R. L. Polk Co.
	Slabough Edw	R. L. Polk Co.

DRAFT

FINDINGS

Year	Uses	Source
1940	Means Harold	R. L. Polk Co.
	Mc Gill L G	R. L. Polk Co.
	Martin Dewey	R. L. Polk Co.
	Davis C F	R. L. Polk Co.
	Campbell E D	R. L. Polk Co.
	Breshears Clara Mrs gro	R. L. Polk Co.
1935	Breshears E O gro o	R. L. Polk & Co. of California
1930	May Park Auto Camp	R. L. Polk Co. of California
	Drum Jan gro and gas sta	R. L. Polk Co. of California

1468 SAN CARLOS ST W

Year	Uses	Source
2000	TORRES Mildred	Haines & Company
1975	Discount Fashion	Pacific Telephone
1970	Vacant	R. L. Polk & Co.
1960	Vacant	R. L. Polk Co.
1955	Mc Callum Jas	R. L. Polk Co.
1950	Mc Callum Jas	R. L. Polk & Co.
1945	Mc Callum Jas	R. L. Polk Co.
1940	Mc Callum Jas	R. L. Polk Co.

1470 SAN CARLOS ST W

Year	Uses	Source
2000	AUTO DETAIL ROBLES	Haines & Company
	CHAUS AUTOMOTIVE	Haines & Company
	GOLDBERG Edna	Haines & Company
	ROBLES AUTO DETAIL	Haines & Company
1996	VIET LONG II AUTOMOTIVE	Pacific Bell
	AUTO DETAIL BY ROBLES	Pacific Bell
1975	Perfection Transmission auto repr	Pacific Telephone
1966	B & P FOREIGN CARS REPAIR SERV	R. L. Polk & Co.
1960	A 1 Body & Paint Shop reprs	R. L. Polk Co.
1955	Shofners Brake Shop	R. L. Polk Co.
	Wergin Bros Body & Fender Works	R. L. Polk Co.
1950	Crews D C auto repr	R. L. Polk & Co.
	Vitale Geo auto body repr	R. L. Polk & Co.
1945	Van Ness R R well driller	R. L. Polk Co.

DRAFT

FINDINGS

1473 SAN CARLOS ST W

Year	Uses	Source
1960	Vacant	R. L. Polk Co.
1955	Santoro Louis S	R. L. Polk Co.
1950	Santoro L S	R. L. Polk & Co.
	Polizzi P H	R. L. Polk & Co.
1945	Regier A J J	R. L. Polk Co.
1940	Buffington L R	R. L. Polk Co.
1935	Buffington L R o	R. L. Polk & Co. of California
1930	Porter W J roofing contr	R. L. Polk Co. of California
	Porter S L Mrs o	R. L. Polk Co. of California

1478 SAN CARLOS ST W

Year	Uses	Source
1966	MARINOS IMPORTED MOTOR REPAIR AUTO REPR	R. L. Polk & Co.

1480 SAN CARLOS ST W

Year	Uses	Source
2000	RENT A WRECK	Haines & Company
	OLDE TOWNE AUTO SLS	Haines & Company
	RENT A WRECK	Haines & Company
	RENTAWRECK	Haines & Company
1996	OLDE TOWNE AUTO SALES	Pacific Bell
1975	Matts Auto Sales used cars	Pacific Telephone
1970	Countryman Bill Motors	R. L. Polk & Co.
1966	COUNTRYMAN BILL MOTORS	R. L. Polk & Co.
1960	Ferguson & Wiens used cars	R. L. Polk Co.
1955	Ferguson & Wiems used cars	R. L. Polk Co.
1950	Coombs R W used cars	R. L. Polk & Co.
1945	Combs R W used cars	R. L. Polk Co.

1481 SAN CARLOS ST W

Year	Uses	Source
1960	Buffington Lloyd R	R. L. Polk Co.
1955	Buffington Lloyd R	R. L. Polk Co.
1950	Buffington L R	R. L. Polk & Co.
1945	Buffington L R	R. L. Polk Co.
1940	Allen J T	R. L. Polk Co.
1935	Henris Herman o	R. L. Polk & Co. of California
1930	Henris Herman	R. L. Polk Co. of California

DRAFT

FINDINGS

1493 SAN CARLOS ST W

Year	Uses	Source
2000	MIEULI Pauline	Haines & Company
1996	EASY RENT A CAR	Pacific Bell
	G 1 AUTO REPAIR	Pacific Bell
1975	Clarke J	Pacific Telephone
	/ Vacant	Pacific Telephone
1970	Vacant	R. L. Polk & Co.
	B & K Motorcycle sls & serv	R. L. Polk & Co.
1966	1/2 FRAME SHOP THE	R. L. Polk & Co.
	MANSON JEROLD C	R. L. Polk & Co.
1960	Bebic Anton	R. L. Polk Co.
1955	Bebic Anton	R. L. Polk Co.
1950	Bonicich F J	R. L. Polk & Co.
	Bebic Antone	R. L. Polk & Co.
1945	Belic Antone	R. L. Polk Co.
1940	Bebic Anton	R. L. Polk Co.
1935	Dinochi Andw	R. L. Polk & Co. of California
1930	Freeman L E	R. L. Polk Co. of California
	Freeman J E	R. L. Polk Co. of California

1498 SAN CARLOS ST W

Year	Uses	Source
1945	Van Ness R R	R. L. Polk Co.
1940	Van Ness R R	R. L. Polk Co.

1499 SAN CARLOS ST W

Year	Uses	Source
2000	DELMUTOLO & RUIZ	Haines & Company
	BIAGINI Victor	Haines & Company
1996	DEL MUTOLO & RUIZ	Pacific Bell
1975	Del Mutolo & Ruiz Investors real est	Pacific Telephone
	Del Mutolo Ruiz Real Estate	Pacific Telephone
	Insurance	Pacific Telephone
1970	Del Mutolo & Ruiz Investors real est inv	R. L. Polk & Co.
	Del Mutolo Ruiz Real Estate & Insurance	R. L. Polk & Co.
1966	DEL MUTOLO RUIZ REAL ESTATE & INSURANCE	R. L. Polk & Co.
	DEL MUTOLO RUIZ & ORMSBY INVESTORS REAL EST INVESTORS	R. L. Polk & Co.
1960	Del Mutolo Ruiz Real Est & Ins	R. L. Polk Co.

DRAFT

FINDINGS

Year	Uses	Source
1960	Joes TV reprs	R. L. Polk Co.
1955	Del Mutolo & Ruiz Realty Co	R. L. Polk Co.
1950	Pizzo J C	R. L. Polk & Co.
1945	Pizzo J C	R. L. Polk Co.
1940	Pizzo J C	R. L. Polk Co.
1935	Grayhek G E o	R. L. Polk & Co. of California
1930	Grayhek G E o	R. L. Polk Co. of California

1500 SAN CARLOS ST W

Year	Uses	Source
2000	BIONDI Florine	Haines & Company
	ALPINE AUTOSALES	Haines & Company
1996	ALPINE AUTO SALES	Pacific Bell
1975	Bells Used Cars used cars	Pacific Telephone
1966	BOYD & FLOYD CARS	R. L. Polk & Co.
1955	Collegiate Mtrs used cars	R. L. Polk Co.

1501 SAN CARLOS ST W

Year	Uses	Source
1930	Di Fiore Dominico	R. L. Polk Co. of California
1925	Di Fiore Domenico	R. L. Polk & Co.
1922	Di Fiore D D	R. L. Polk Co.

1510 SAN CARLOS ST W

Year	Uses	Source
1960	Greeninger Al Mtrs used cars	R. L. Polk Co.
1955	Zerosoft Water Softeners Co	R. L. Polk Co.
1950	Dorn & Jones real est	R. L. Polk & Co.

1518 SAN CARLOS ST W

Year	Uses	Source
1955	Cross J C	R. L. Polk Co.
1950	Dudley O H	R. L. Polk & Co.

1520 SAN CARLOS ST W

Year	Uses	Source
2000	ROE Martha	Haines & Company
	DRAGON TATTOO	Haines & Company
	YANKEE ENGINEUITY	Haines & Company
1996	DRAGON TATTOO	Pacific Bell

DRAFT

FINDINGS

Year	Uses	Source
1996	YANKEE ENGINEUITY	Pacific Bell
1975	Vacant	Pacific Telephone
1970	Jer Marai Saucy Sales notions whol	R. L. Polk & Co.
1966	M & W BOWLING SUPPLY	R. L. Polk & Co.
1960	Western Bowling Sups	R. L. Polk Co.
1955	a Empire Sht Mtl & Htg	R. L. Polk Co.
1950	Marino Michil cigars	R. L. Polk & Co.
1945	a Watson F J	R. L. Polk Co.
	Goodwin Jas	R. L. Polk Co.
1940	Goodwin Jas	R. L. Polk Co.

1522 SAN CARLOS ST W

Year	Uses	Source
2000	RAINBOW GIFTS & BALLOONS	Haines & Company
	RAINBOW	Haines & Company
	RAINBOW SMOKE SHOP	Haines & Company
	WIZARDS & RAINBOWS BALLOONS	Haines & Company
1996	RAINBOW GIFTS & BALLOONS	Pacific Bell
1975	accessory dealers	Pacific Telephone
	Coast Cycle Accessories motorcycle	Pacific Telephone
1970	Pacific Studio photog	R. L. Polk & Co.
1966	BEAUTY BELLE COIFFURES	R. L. Polk & Co.
1960	Vacant	R. L. Polk Co.
1955	Addressograph Sls Agcy	R. L. Polk Co.
	Multigraph SIs Agcy	R. L. Polk Co.
1950	Falco Carmin auto repr	R. L. Polk & Co.
	Motor Parts Co whol	R. L. Polk & Co.

1523 SAN CARLOS ST W

Year	Uses	Source
2000	FIESTA CHECK CASHNG	Haines & Company
	A M F BOWLING CENTERS	Haines & Company
	WOLFE Elliott	Haines & Company
	R & D PROFESSIONAL BOWLING SERVS	Haines & Company
1996	R AND PROFESSIONAL BOWLING SERVICES	Pacific Bell
	FIESTA CHECK CASHING	Pacific Bell
	FIESTA LANES	Pacific Bell
1975	Fiesta Lanes bowling	Pacific Telephone

DRAFT

FINDINGS

Year	Uses	Source
1970	Fiesta Lanes bowling	R. L. Polk & Co.
1966	FIESTA LANES BCWLING	R. L. Polk & Co.
1960	Mels Palm Bowl Bowling alley	R. L. Polk Co.

1524 SAN CARLOS ST W

Year	Uses	Source
2000	DULCERIA MI CARNAVAL PARTY SPL	Haines & Company
1996	DULCERIA MI CARNAVAL PARTY SUPPLY	Pacific Bell
1975	Ireland Direct Mail Advertising	Pacific Telephone
1970	Ireland Direct Mail Advertising	R. L. Polk & Co.
1966	IRELAND DIRECT MAIL ADVERTISING	R. L. Polk & Co.
1960	Ireland Direct Mail Adv	R. L. Polk Co.
1955	Ireland Bonnie Letter Shop	R. L. Polk Co.
1950	Van Vieck Realty	R. L. Polk & Co.

1525 SAN CARLOS ST W

Year	Uses	Source
1966	SHARIN SYSTEM CAR WASH	R. L. Polk & Co.
1955	Vacant	R. L. Polk Co.
	1/2 Mezinski Amalia Mrs	R. L. Polk Co.
1950	Williams K J Mrs	R. L. Polk & Co.
	Jarman Edith L	R. L. Polk & Co.
1945	Sims P J	R. L. Polk Co.
	Jarman Edith L	R. L. Polk Co.
1940	Jarman Jane Mrs	R. L. Polk Co.
1935	Jarman Jane Mrs o	R. L. Polk & Co. of California
1930	Jarman Jane Mrs	R. L. Polk Co. of California

1526 SAN CARLOS ST W

Year	Uses	Source
2000	NO CURRENT LISTING	Haines & Company
1996	PARTICIPACIONES SOCIALES EXCLUSIVAS	Pacific Bell
	PARTICIPACIONES SOCIALES EXCLUSIVAS	Pacific Bell
1975	Carpet & Linoleum Plaza Inc	Pacific Telephone
1970	Waynes Linoleum & Shade Co venetian blinds Indry	R. L. Polk & Co.
1966	WAYNES LINOLEUM & SHADE CO VENETIAN BLINDS LNDRY	R. L. Polk & Co.

DRAFT

FINDINGS

Year	Uses	Source
1960	Waynes Linoleum & Shade Co	R. L. Polk Co.
1955	Waynes Linoleum & Shades	R. L. Polk Co.
1950	Smith W H linoleums	R. L. Polk & Co.

1528 SAN CARLOS ST W

Year	Uses	Source
2000	BUDGET AWARDS	Haines & Company
1996	BUDGET AWARDS	Pacific Bell
1975	Tracy Kemp Karate	Pacific Telephone
1970	Acme Business Machines Co	R. L. Polk & Co.
1966	ACME BUSINESS MACHINES CO	R. L. Polk & Co.
1960	Custom Kitchens Inc genl contrs	R. L. Polk Co.
1955	Pacific Judo Academy physio therapy	R. L. Polk Co.
1950	Mc Guire J P paint	R. L. Polk & Co.
	Mc Guire G E genl contr	R. L. Polk & Co.

1531 SAN CARLOS ST W

Year	Uses	Source
2000	MEINEKE DSCNT MFFLR	Haines & Company
1996	MEINEKE DISCOUNT MUFFLERS	Pacific Bell

1533 SAN CARLOS ST W

Year	Uses	Source
2000	GRODSKY Kayla	Haines & Company
1970	Robo Car Wash	R. L. Polk & Co.

1544 SAN CARLOS ST W

Year	Uses	Source
2000	STIPANOV Cynthia	Haines & Company
	MAXIM AUTO CENTER	Haines & Company
1996	MAXIM AUTO CENTER	Pacific Bell
1975	Premier Motors used cars	Pacific Telephone
1970	Premier Motors used cars	R. L. Polk & Co.
1966	PIONEER DODGE INC USED CARS	R. L. Polk & Co.
1960	Holiday Mtrs used cars	R. L. Polk Co.
1955	Thompson Geo G used cars	R. L. Polk Co.
1950	Ficarra Martin	R. L. Polk & Co.
	Bartolone Saml	R. L. Polk & Co.
1945	Shirley Leo scales	R. L. Polk Co.
1940	Shirleys L Scale Shop	R. L. Polk Co.

DRAFT

FINDINGS

Year	Uses	Source
1940	Shirley Lee	R. L. Polk Co.
1935	Shirley L scale mech o	R. L. Polk & Co. of California

1548 SAN CARLOS ST W

Year	Uses	Source
1966	DRY DOCK THE EOAT SLS & SERV	R. L. Polk & Co.
1960	Warehouse Sls whse	R. L. Polk Co.
1955	1548 50 L & W Mfg Co machy mfrs	R. L. Polk Co.
1950	L & W Mfg Co machy	R. L. Polk & Co.

1549 SAN CARLOS ST W

Year	Uses	Source
1955	Grayhek Ann	R. L. Polk Co.
1950	Grayhek Ann	R. L. Polk & Co.
1945	Grayhek Ann	R. L. Polk Co.
1940	Grayhek Ann	R. L. Polk Co.
1935	Grayhek Ann o	R. L. Polk & Co. of California
1930	Grayhek Ann Mrs o	R. L. Polk Co. of California

1550 SAN CARLOS ST W

Year	Uses	Source
2000	NO CURRENT LISTING	Haines & Company
1955	1548 50 L & W Mfg Co machy mfrs	R. L. Polk Co.
1950	San Jose Pipe & Tank Co	R. L. Polk & Co.
1945	SJ Well & Pump Co	R. L. Polk Co.
1940	San Jose Mill & Pump Co	R. L. Polk Co.
1935	San Jose Well & Pump Works Ltd	R. L. Polk & Co. of California

1555 SAN CARLOS ST W

Year	Uses	Source
2000	NB AUTO CONNECTION	Haines & Company
1996	N B AUTO CONNECTION	Pacific Bell
1975	Vacant	Pacific Telephone
1970	Bowmans Sam Chevron Service	R. L. Polk & Co.
1966	BOWMANS SAM CHEVRON SERVICE GAS STA	R. L. Polk & Co.
1960	Bwomans Sam Chevron Serv	R. L. Polk Co.
1955	Hercher Automotive Serv gas sta	R. L. Polk Co.
1950	Banchero Ray gas sta	R. L. Polk & Co.
1945	Osborne E M gas sta	R. L. Polk Co.

DRAFT

FINDINGS

Year	Uses	Source
1940	Brooks A E gas sta	R. L. Polk Co.
1935	Pimentel F J o	R. L. Polk & Co. of California
1930	Pimentel F J o	R. L. Polk Co. of California

1557 SAN CARLOS ST W

Year	Uses	Source
2000	N B AUTO REPAIR	Haines & Company
1996	MITARS AUTO SERVICE	Pacific Bell
1975	Juls Brake & Wheel Service auto	Pacific Telephone
1970	Juls Brake & Wheel Service auto repr	R. L. Polk & Co.
1966	JULS BRAKE & WHEEL SERVICE AUTO REPR	R. L. Polk & Co.
1960	Kens Brake & Wheel Serv	R. L. Polk Co.
1955	Kens Brake & Wheel	R. L. Polk Co.
1950	Garcia L E plmbr	R. L. Polk & Co.

1558 SAN CARLOS ST W

Year	Uses	Source
2000	NO CURRENT LISTING	Haines & Company
1975	Jack In The Box Drive Thru restr	Pacific Telephone
1970	Jack In The Box restr	R. L. Polk & Co.

1560 SAN CARLOS ST W

Year	Uses	Source
1966	WESTERN PLYWOOD CO DOORS	R. L. Polk & Co.
1960	Western Plywood Co doors	R. L. Polk Co.

1570 SAN CARLOS ST W

Year	Uses	Source
2000	UNIV & STATE EMPLOYEES CREDIT UN	Haines & Company
1996	CALIF STATE EMPLOYEES CREDIT UNION OF SAN	Pacific Bell
1960	Vic & Tonys Cabinet Shop	R. L. Polk Co.
	San Jose Refinishing appl refinishing	R. L. Polk Co.
1955	Boy Jeans Ind Welding & Fabricating	R. L. Polk Co.

1574 SAN CARLOS ST W

Year	Uses	Source
2000	CALENDRINO Maleo	Haines & Company
1996	SAN JOSE AUTO WHOLESALERS	Pacific Bell

DRAFT

FINDINGS

Year	Uses	Source
1975	Greeninger Al Esquire used cars	Pacific Telephone
1970	Jacks Squire Motors used cars	R. L. Polk & Co.
1966	GREENINGERS AL ESQUIRE MOTORS USED CARS	R. L. Polk & Co.
1960	Filippts Windmill Mtrs used cars	R. L. Polk Co.
	Ablett Frank T used cars	R. L. Polk Co.

1585 SAN CARLOS ST W

Year	Uses	Source
2000	EASY RENT A CAR	Haines & Company
	IMPORTS AUTO SERVICE	Haines & Company
	ROBERTS AUTO CENTER	Haines & Company
	ROBERTS AUTO CENTER	Haines & Company
1996	B ANTONIOS DETAILING	Pacific Bell
	B RAS AUTO SERVICE	Pacific Bell
	YIPS AUTO BODY SHOP	Pacific Bell
	IMPORTS AUTO SERVICE	Pacific Bell
1975	Bliss Automotive Service	Pacific Telephone
1970	Bliss Automotive Service	R. L. Polk & Co.
1966	BLISS AUTOMOTIVE SERVICE	R. L. Polk & Co.
1960	Automatic Transmission Serv auto repr	R. L. Polk Co.
	Bliss Auto Serv repr	R. L. Polk Co.
1955	Bliss Auto Serv repr	R. L. Polk Co.
1950	Bliss Auto Serv	R. L. Polk & Co.
	Chandler & Pemberton garage	R. L. Polk & Co.
1945	Bliss Auto Serv	R. L. Polk Co.
1940	Bliss Auto Service	R. L. Polk Co.
	Bliss Geo	R. L. Polk Co.
1935	Bliss Geo gas sta o	R. L. Polk & Co. of California
1930	Bliss Geo gas sta	R. L. Polk Co. of California

1595 SAN CARLOS ST W

Year	Uses	Source
1940	Bliss M S	R. L. Polk Co.
1935	Bliss Julia Mrs o	R. L. Polk & Co. of California
1930	Bliss Sidney	R. L. Polk Co. of California

1596 SAN CARLOS ST W

Year	Uses	Source
1950	San Jose Pipe & Tank Co plant	R. L. Polk & Co.

DRAFT

FINDINGS

1605 SAN CARLOS ST W

Year	Uses	Source
2000	HARAMIS Peter	Haines & Company
	RENT A CENTER	Haines & Company
1996	RENT A CENTER	Pacific Bell
1975	Gem Mart The lapidary sup	Pacific Telephone
	U S Lapidary Supply Co Inc	Pacific Telephone
1970	Gem Mart The lapidary sup	R. L. Polk & Co.
	U S Lapidary Supply Co Inc	R. L. Polk & Co.
1966	MAC FARLANES CANDIES	R. L. Polk & Co.
1960	Bona Sera Mtr Co used cars	R. L. Polk Co.

1617 SAN CARLOS ST W

Year	Uses	Source
2000	US UNIFORMS	Haines & Company
1996	US UNIFORMS	Pacific Bell
1975	Tandy Leather Co	Pacific Telephone
1970	Vacant	R. L. Polk & Co.
1966	SAINTE CLAIRE MORTGAGE CO	R. L. Polk & Co.

1625 SAN CARLOS ST W

Year	Uses	Source
2000	NO CURRENT LISTING	Haines & Company
1975	American Finance Corp	Pacific Telephone
1970	American Finance Corp finance co	R. L. Polk & Co.
1966	AMERICAN ACCEPTANCE CORP FINANCE CO	R. L. Polk & Co.

Sandra Kay Ct

1553 Sandra Kay Ct

Year	Uses	Source
2014	CRESCENT MOON CREATIVE GIFTS	EDR Digital Archive
	CRESCENT MOON CREATIVE GIFTS	EDR Digital Archive
2010	CRESCENT MOON CREATIVE GIFTS	EDR Digital Archive
	CRESCENT MOON CREATIVE GIFTS	EDR Digital Archive

DRAFT

FINDINGS

SANDRA KAY CT

1553 SANDRA KAY CT

Year	Uses	Source
2006	a INTAGLIATA Lauren	Haines Company, Inc.

Sandra Kay Ct

1559 Sandra Kay Ct

Year	Uses	Source
2014	BUENA VISTA COMMONS	EDR Digital Archive
	BUENA VISTA COMMONS	EDR Digital Archive
2010	BUENA VISTA COMMONS	EDR Digital Archive
	BUENA VISTA COMMONS	EDR Digital Archive

SANDRA KAY CT

1559 SANDRA KAY CT

Year	Uses	Source
2006	a GONZALEZ Ramona	Haines Company, Inc.

1565 SANDRA KAY CT

Year	Uses	Source
2006	NGUYEN Thleu Anh L	Haines Company, Inc.
	a THAI Kuang	Haines Company, Inc.

1571 SANDRA KAY CT

Year	Uses	Source
2006	a TUVan	Haines Company, Inc.

1577 SANDRA KAY CT

Year	Uses	Source
2006	CACERES Veronica	Haines Company, Inc.

1583 SANDRA KAY CT

Year	Uses	Source
2006	o SUTHERLIN James	Haines Company, Inc.

1589 SANDRA KAY CT

Year	Uses	Source
2006	s KUNZJayme	Haines Company, Inc.

DRAFT

FINDINGS

1595 SANDRA KAY CT

Year	Uses	Source
2006	FUJIMOTOTy	Haines Company, Inc.

SIERRA AVE

1576 SIERRA AVE

Year	Uses	Source
2000	TILLER Nathan	Haines & Company

1580 SIERRA AVE

Year	Uses	Source
2006	a BALANDRA Rcardo	Haines Company, Inc.
2000	BALANDRA Ricardo	Haines & Company
1986	Schechter Bruce D	Pacific Bell
1985	SCHED TER	Pacific Bell
1975	TRIPLETT C M	Pacific Telephone
	Triplett Vida E Mrs	Pacific Telephone
1966	BLACK DWIGHT G	R. L. Polk & Co.
1963	Euwer Leah	Pacific Telephone
1960	Euwer Leah Mrs	R. L. Polk Co.
1957	Euwer Leah	R. L. Polk Co.
	EUWER LEAH	Pacific Telephone
1955	Euwer Leah Mrs 3c B	R. L. Polk Co.
1950	Gallagher C S	R. L. Polk & Co.
1945	Ehrler J A	R. L. Polk Co.
1940	Finlay H G	R. L. Polk Co.
1935	Heinzen F W o	R. L. Polk & Co. of California
1930	Heinzen F W o	R. L. Polk Co. of California

1585 SIERRA AVE

Year	Uses	Source
2006	RIOSAlberto	Haines Company, Inc.
2000	APOLINAR Maricruz	Haines & Company
1975	Becker A	Pacific Telephone
1970	Wren Michl	R. L. Polk & Co.
1966	BASSETT LEONA MRS	R. L. Polk & Co.
1963	Bassett Leona Mrs	Pacific Telephone
1960	Moore Marie S	R. L. Polk Co.
1955	Rexroad Robt A	R. L. Polk Co.

DRAFT

FINDINGS

Year	Uses	Source
1950	Vacant	R. L. Polk & Co.
1945	Sladck T G	R. L. Polk Co.
1940	Badami A G	R. L. Polk Co.
1935	Jameson T C o	R. L. Polk & Co. of California
1930	Jameson T C o	R. L. Polk Co. of California

1590 SIERRA AVE

Year	Uses	Source
2006	NGUYEN Hoa	Haines Company, Inc.
2000	LOFRANCO Joseph	Haines & Company
1975	Lofranco Joseph	Pacific Telephone
1970	Lofranco Joseph	R. L. Polk & Co.
1966	PAVIC TADA	R. L. Polk & Co.
1963	Pavic Zelko	Pacific Telephone
1960	No return	R. L. Polk Co.
1957	Follett E E	R. L. Polk Co.
	FOLLETT E E	Pacific Telephone
1955	Follett Edwin E	R. L. Polk Co.
1950	Terry G C	R. L. Polk & Co.
1945	Thompson E L Mrs	R. L. Polk Co.
1940	Williams G A	R. L. Polk Co.
1935	Hail J A	R. L. Polk & Co. of California
1930	Stitt C J	R. L. Polk Co. of California

1595 SIERRA AVE

Year	Uses	Source
2006	a WARREN Jennifer	Haines Company, Inc.
2000	MARTIN Louis	Haines & Company
1980	Saxton CL	Pacific Telephone
	Saxton J H	Pacific Telephone
1975	VAN SIG MAN ROBT L	Pacific Telephone
	Van Siegman Robt	Pacific Telephone
1966	POLL MADELEINE E MRS	R. L. Polk & Co.
1963	Poll Madeleine Mrs	Pacific Telephone
1960	Perkins Allyn F	R. L. Polk Co.
1957	Perkins Allyn F	R. L. Polk Co.
	PERKINS ALLYN F	Pacific Telephone
1955	Perkins Allyn F	R. L. Polk Co.
1950	Adams G A	R. L. Polk & Co.

DRAFT

FINDINGS

Year	Uses	Source
1945	Muth L E	R. L. Polk Co.
1940	Poley J D	R. L. Polk Co.
1930	Gordon J B jr	R. L. Polk Co. of California

1655 SIERRA AVE

Year	Uses	Source
1970	Samuelson Signe E	R. L. Polk & Co.

1680 SIERRA AVE

Year	Uses	Source
1970	Triplett Vida E Mrs	R. L. Polk & Co.

1695 SIERRA AVE

Year	Uses	Source
1970	Poll Madeleine E Mrs	R. L. Polk & Co.

SIERRA DR

1581 SIERRA DR

Year	Uses	Source
2001	USKI NAndrea	Haines Company, Inc.

SIERRA RD

1585 SIERRA RD

Year	Uses	Source
1957	REXROAD ROBT A R	Pacific Telephone

W SAN CARLOS

1465 W SAN CARLOS

Year	Uses	Source
1963	LOWS VILLAGE	Pacific Telephone
	A SANTORO Lous Village	Pacific Telephone
1957	Lous Village	R. L. Polk Co.

1468 W SAN CARLOS

Year	Uses	Source
1963	Stonehouse Richard	Pacific Telephone
	Gillam Henry	Pacific Telephone
	Lavender & Lace	Pacific Telephone

DRAFT

FINDINGS

1470 W SAN CARLOS

Year	Uses	Source
1963	A 1 BODY & PAINT SHOP	Pacific Telephone
1957	Shofners Brake Service	R. L. Polk Co.
	Wergin Bros Body & Fender Works	R. L. Polk Co.

1475 W SAN CARLOS

Year	Uses	Source
1963	Alert Answering Service	Pacific Telephone

1480 W SAN CARLOS

Year	Uses	Source
1986	JEROME MOTOR SALES	Pacific Bell
1963	FERGUSON GEORGE used cars	Pacific Telephone
1957	Wiens John W Ferguson & Wiens	R. L. Polk Co.
	Ferguson & Wiens used cars	R. L. Polk Co.

1481 W SAN CARLOS

Year	Uses	Source
1957	Apra Frank	R. L. Polk Co.
	Buffington L R r	R. L. Polk Co.
	Apra Celeste	R. L. Polk Co.

1493 W SAN CARLOS

Year	Uses	Source
1957	Bebic Anton	R. L. Polk Co.

1499 W SAN CARLOS

Year	Uses	Source
1963	SPAULDING STUDIO OF DANCE ART	Pacific Telephone
	DEL MUTOLO & RUIZ rl est ins	Pacific Telephone
	RUIZ SAL A Del Mutolo & Ruiz	Pacific Telephone
1957	Del Mut 6lo R Qp Del Mutdlo & Ruiz r	R. L. Polk Co.
	/ i	R. L. Polk Co.
	DEL MUTOLO & RUIZ rl est & ins	R. L. Polk Co.
	Ruiz Sal A Del Miutolo & Ruiz	R. L. Polk Co.

1510 W SAN CARLOS

Year	Uses	Source
1963	HOUSE OF HARDTOPS WEST	Pacific Telephone
1957	Glad Go Motors	R. L. Polk Co.

DRAFT

FINDINGS

1520 W SAN CARLOS

Year	Uses	Source
1963	Speed Inc	Pacific Telephone
	WESTERN BOWLING SUPPLY	Pacific Telephone

1522 W SAN CARLOS

Year	Uses	Source
1957	Addressograph Sales Agcy	R. L. Polk Co.
	Multigraph Sales Agcy	R. L. Polk Co.

1523 W SAN CARLOS

Year	Uses	Source
1985	ARCSTAT SERVICE	Pacific Bell

1524 W SAN CARLOS

Year	Uses	Source
1963	Bill Ireland Direct Mail Advertising	Pacific Telephone
	IRELAND DIRECT MAIL ADVERTISING	Pacific Telephone
1957	Ireland Bonnie dir ml advg	R. L. Polk Co.
	Bonnie Ireland dir ml advg	R. L. Polk Co.

1525 W SAN CARLOS

Year	Uses	Source
1963	Sharin System The car wash	Pacific Telephone

1526 W SAN CARLOS

Year	Uses	Source
1986	Malvase Michael Carpet & Linoleum Plaza Inc	Pacific Bell
1963	WAYNES LINOLEUM & SHADE CO	Pacific Telephone
1957	Smith Wayne Waynes Linolm & Shade Co	R. L. Polk Co.
	Waynes Linoteum & Shade Co	R. L. Polk Co.

1528 W SAN CARLOS

Year	Uses	Source
1963	Acme Business Machines	Pacific Telephone
	ACME BUSINESS MACHINES	Pacific Telephone
	Stemkoski John J Acme Bus Machs	Pacific Telephone
1957	Montero Wm L Pac Judo Acadmrny	R. L. Polk Co.

DRAFT

FINDINGS

1544 W SAN CARLOS

Year	Uses	Source
1963	Holiday Motors	Pacific Telephone
	Pine Ray A Holiday Motrs	Pacific Telephone
	Holiday Motors	Pacific Telephone
	Carpenter Jim holiday Motrs	Pacific Telephone
1957	Thompson Geo G used cars	R. L. Polk Co.

1548 W SAN CARLOS

Year	Uses	Source
1963	Warehouse	Pacific Telephone
	Josephs Carpet Co	Pacific Telephone

1549 W SAN CARLOS

Year	Uses	Source
1957	Hankes Kenneth	R. L. Polk Co.

1555 W SAN CARLOS

Year	Uses	Source
1963	Bowmans Sam Chevron Service	Pacific Telephone
1957	Herchers Auitomotive Setrvice	R. L. Polk Co.

1557 W SAN CARLOS

Year	Uses	Source
1963	JULS BRAKE & WHEEL	Pacific Telephone

1560 W SAN CARLOS

Year	Uses	Source
1963	WESTERN PLYWOOD CO	Pacific Telephone

1574 W SAN CARLOS

Year	Uses	Source
1963	Greeninger Al Esquire Motors	Pacific Telephone
	Esquire Motors	Pacific Telephone

1585 W SAN CARLOS

Year	Uses	Source
1963	BLISS AUTO SERVICE	Pacific Telephone
1957	ROUSE & WILLIAMSON see Bliss Auto Serv	R. L. Polk Co.
	WILLIAMSON & ROUSE see Bliss Auto Service:::	R. L. Polk Co.

DRAFT

FINDINGS

1605 W SAN CARLOS

Year	Uses	Source
1963	Macfarlanes Candies	Pacific Telephone

1520A W SAN CARLOS

Year	Uses	Source
1985	H D ENGINE & TRANSMISSION REBUILDING	Pacific Bell

W San Carlos St

1464 W San Carlos St

Year	Uses	Source
2014	NEW TONING	EDR Digital Archive
	OKUBO ALFRED Y	EDR Digital Archive
	OKUBO ALFRED Y	EDR Digital Archive
	NEW TONING	EDR Digital Archive
2010	OKUBO ALFRED Y	EDR Digital Archive
	OKUBO ALFRED Y	EDR Digital Archive

W SAN CARLOS ST

1465 W SAN CARLOS ST

Year	Uses	Source
2006	LOUS VILLAGE	Haines Company, Inc.
1991	LOU S VILLAGE	PACIFIC BELL WHITE PAGES
	LOUS VILLAGE	PACIFIC BELL WHITE PAGES
1986	LOUS VILLAGE	Pacific Bell
1985	LOU S VILLAGE	Pacific Bell
1957	LOE S VILLAGE	Pacific Telephone

1468 W SAN CARLOS ST

Year	Uses	Source
1991	Nguyen Thi Huu	PACIFIC BELL WHITE PAGES
	NGUYEN THI HUU	PACIFIC BELL WHITE PAGES
1986	Total Look Beauty Salone	Pacific Bell
	Nguyen Thi Huu	Pacific Bell
1985	WEST REALTY	Pacific Bell
	NGUYEN HAO	Pacific Bell
1980	Ranch Ron W	Pacific Telephone

DRAFT

FINDINGS

W San Carlos St

1470 W San Carlos St

Year	Uses	Source
2014	AUTO DETAIL BY ROBLES	EDR Digital Archive
	MNK SMOG TEST ONLY	EDR Digital Archive
	MNK SMOG TEST ONLY	EDR Digital Archive
	AUTO DETAIL BY ROBLES	EDR Digital Archive
2010	AUTO DETAIL BY ROBLES	EDR Digital Archive
	AUTO DETAIL BY ROBLES	EDR Digital Archive

W SAN CARLOS ST

1470 W SAN CARLOS ST

Year	Uses	Source
2006	ROBLESAUTO	Haines Company, Inc.
	AUTOMOTIVE	Haines Company, Inc.
	CHAUS	Haines Company, Inc.
	ROBLES	Haines Company, Inc.
	AUTO DETAIL	Haines Company, Inc.
	DETAIL	Haines Company, Inc.
1991	BRIGG S CLE ODE TAILIS HOP	PACIFIC BELL WHITE PAGES
	DEAN LEE AUTO	PACIFIC BELL WHITE PAGES
	Dean Lee Auto	PACIFIC BELL WHITE PAGES
1986	Dean Lee Auto	Pacific Bell
	Briggs Cleo Detail Shop	Pacific Bell
1985	DEAN LEE AUTO	Pacific Bell
	CHAU LIET	Pacific Bell
	BRIGG S CLEO DETAIL SHOP	Pacific Bell
1975	PERFECTION TRANSMISSIONS	Pacific Telephone
1957	WERGIN BROS BODY & FENDER WORKS	Pacific Telephone
	SHOFNER S BRAKE SERVICE	Pacific Telephone

W San Carlos St

1473 W San Carlos St

Year	Uses	Source
2014	SURANI ENTERPRISE	EDR Digital Archive
	SURANI ENTERPRISE	EDR Digital Archive

DRAFT

FINDINGS

1480 W San Carlos St

Year	Uses	Source
2014	MAGNIFICENT AAA CERTIFIED MOTO	EDR Digital Archive
	PUBLIC AUTO WHOLESALE	EDR Digital Archive
	PUBLIC AUTO WHOLESALE	EDR Digital Archive
	MAGNIFICENT AAA CERTIFIED MOTO	EDR Digital Archive
2010	SAFIRAN SIAMAK	EDR Digital Archive
	PUBLIC AUTO WHOLESALE	EDR Digital Archive
	PUBLIC AUTO WHOLESALE	EDR Digital Archive
	SAFIRAN SIAMAK	EDR Digital Archive

W SAN CARLOS ST

1480 W SAN CARLOS ST

Year	Uses	Source
2006	TOP NOTCH AUTO	Haines Company, Inc.
	SALES	Haines Company, Inc.
	ROYALAUTO	Haines Company, Inc.
	WHOLESALE	Haines Company, Inc.
	TOP NOTCH AUTO	Haines Company, Inc.
	SALES	Haines Company, Inc.
1991	JEROME MOTOR SALES	PACIFIC BELL WHITE PAGES
	JE ROME MOTOR S ALE S	PACIFIC BELL WHITE PAGES
1985	JEROME MOTOR SALES	Pacific Bell
1980	JEROME MOTOR SALES	Pacific Telephone
1975	MATT S AUTO SALES	Pacific Telephone
1957	FERGUSON & WIENS USED CARS	Pacific Telephone
	WIENS JOHN W FERGUSON & WIENS	Pacific Telephone

1481 W SAN CARLOS ST

Year	Uses	Source
1957	BUFFINGTON L R R	Pacific Telephone

W San Carlos St

1489 W San Carlos St

Year	Uses	Source
2014	IDEOLOGY STUDIO	EDR Digital Archive
	IDEOLOGY STUDIO	EDR Digital Archive

DRAFT

FINDINGS

1493 W San Carlos St

Year	Uses	Source
2014	FASTCREDIT FINANCIAL INC	EDR Digital Archive
	FASTCREDIT FINANCIAL INC	EDR Digital Archive

W SAN CARLOS ST

1493 W SAN CARLOS ST

Year	Uses	Source
1986	Heaton John	Pacific Bell
	Aut A Rent Sales	Pacific Bell
1985	MOSTLY WHOLESALE	Pacific Bell
	JOHNSON J	Pacific Bell
1980	Guzman Jose	Pacific Telephone
1975	CLARKE J	Pacific Telephone
1957	BEBHIC ANION	Pacific Telephone

W San Carlos St

1499 W San Carlos St

Year	Uses	Source
2014	SARSONS INC	EDR Digital Archive
	SARSONS INC	EDR Digital Archive
2010	SARSONS INC	EDR Digital Archive
	SARSONS INC	EDR Digital Archive

W SAN CARLOS ST

1499 W SAN CARLOS ST

Year	Uses	Source
2006	RLEST	Haines Company, Inc.
	DEL MUTOLO & RUIZ	Haines Company, Inc.
1991	RUIZ S AL A DEL MUTOLO & ROIZ	PACIFIC BELL WHITE PAGES
	RUIZ JOSEPH F ATTY	PACIFIC BELL WHITE PAGES
	Ruiz Joseph F atty	PACIFIC BELL WHITE PAGES
	i DELMUTOLO & RUIZ dest &ins	PACIFIC BELL WHITE PAGES
	Del Monte Eugene A	PACIFIC BELL WHITE PAGES
1986	Ruiz Joseph F atty	Pacific Bell
	DEL MUTOLO & RUIZ rl est & ins	Pacific Bell
1985	RUIZ SAL A DEL MUTOLO & RUIZ	Pacific Bell
	RUIZ JOSEPH F ATTY	Pacific Bell

DRAFT

Year	Uses	Source
1985	DEL MUTOLO & RUIZ RL EST & INS	Pacific Bell
1975	DEL MUTOLO & RUIZ RL EST & INS	Pacific Telephone
	KEY INSURANCE	Pacific Telephone
	RUIZ SAL A DEL MUTOLO & RUIZ L	Pacific Telephone
1957	DEL MUTOLO & RUIZ RL EST & INS	Pacific Telephone
	DEL MUTOFO R 0 DEL MUTOLO & RUIZ	Pacific Telephone

W San Carlos St

1500 W San Carlos St

Year	Uses	Source
2014	M&R AUTO SALES INC	EDR Digital Archive
	M&R AUTO SALES INC	EDR Digital Archive
2010	SENNA MOTORS	EDR Digital Archive
	SENNA MOTORS	EDR Digital Archive

W SAN CARLOS ST

1500 W SAN CARLOS ST

Year	Uses	Source
2006	MODERN CLASSIC	Haines Company, Inc.
	SAN FRAN INTL FINE	Haines Company, Inc.
1991	ALPINE AUTO SALES	PACIFIC BELL WHITE PAGES
	Alpine Auto Sales	PACIFIC BELL WHITE PAGES
1986	Alpine Auto Sales	Pacific Bell
1985	AUTO ROW SALES & LEASE	Pacific Bell
1980	Second Car City No Two	Pacific Telephone

1518 W SAN CARLOS ST

Year	Uses	Source
1957	YUIKI FRANK	Pacific Telephone

W San Carlos St

1520 W San Carlos St

Year	Uses	Source
2014	SAN JOSE RESTORATION CHURCH	EDR Digital Archive
	SAN JOSE RESTORATION CHURCH	EDR Digital Archive
2010	SAN JOSE RESTORATION CHURCH	EDR Digital Archive
	SAN JOSE RESTORATION CHURCH	EDR Digital Archive

DRAFT

FINDINGS

W SAN CARLOS ST

1520 W SAN CARLOS ST

Year	Uses	Source
2006	DRAGON TATTOO	Haines Company, Inc.
	ENGINEUITY	Haines Company, Inc.
	YANKEE	Haines Company, Inc.
1991	Dragon Tattoo	PACIFIC BELL WHITE PAGES
	DRAGON TATTOO	PACIFIC BELL WHITE PAGES
1986	Dragon Tattoo	Pacific Bell
1985	DRAGON TATTOO	Pacific Bell

W San Carlos St

1522 W San Carlos St

Year	Uses	Source
2014	ANNS BEAUTY BARBER	EDR Digital Archive
	ANNS BEAUTY BARBER	EDR Digital Archive
2010	ANNS BEAUTY BARBER	EDR Digital Archive
	HORIZON PORTRAIT STUDIO	EDR Digital Archive
	HORIZON PORTRAIT STUDIO	EDR Digital Archive
	ANNS BEAUTY BARBER	EDR Digital Archive

W SAN CARLOS ST

1522 W SAN CARLOS ST

Year	Uses	Source
2006	HORFZON PORTRAIT	Haines Company, Inc.
	STUDIO	Haines Company, Inc.
1991	YANKEE ENGINEUITY	PACIFIC BELL WHITE PAGES
	I	PACIFIC BELL WHITE PAGES
	YANKE E E N GIN E UITY	PACIFIC BELL WHITE PAGES
1986	Sportsters Of San Jose	Pacific Bell
1985	SPORTSTERS OF SAN JOSE	Pacific Bell
1975	CUSTOM CYCLE ACCESSORIES	Pacific Telephone
	CUSTOM CHROME INC	Pacific Telephone
	COAST CYCLE ACCESSORIES	Pacific Telephone
1957	ADDRESSOGRAPH SALES AGCY	Pacific Telephone

DRAFT

FINDINGS

1523 W SAN CARLOS ST

Year	Uses	Source
1991	ARC STAT SERVICE	PACIFIC BELL WHITE PAGES
	FIESTA CHECK CASHING	PACIFIC BELL WHITE PAGES
	FIESTA LANES	PACIFIC BELL WHITE PAGES
	ARC Stat Service	PACIFIC BELL WHITE PAGES
	Fiesta Check Cashing	PACIFIC BELL WHITE PAGES
	Fiesta Lanes	PACIFIC BELL WHITE PAGES
1986	ARC Stat Service	Pacific Bell
	ARC Stat Service	Pacific Bell
	And Chili Cafe	Pacific Bell
	Fiesta Lanes	Pacific Bell
1985	AND CHILI CAFE	Pacific Bell
	FIESTA LANES	Pacific Bell
	ICHIBAN SPORTS	Pacific Bell
1980	Fiesta Lanes	Pacific Telephone
	Fiest Restaurant	Pacific Telephone
1975	FIESTA LANES	Pacific Telephone
	FIESTA RESTAURANT	Pacific Telephone

W San Carlos St

1524 W San Carlos St

Year	Uses	Source
2014	VU DAVID	EDR Digital Archive
	AL SANCHEZ INCOME TAX	EDR Digital Archive
	AL SANCHEZ INCOME TAX	EDR Digital Archive
	VU DAVID	EDR Digital Archive
2010	VU DAVID	EDR Digital Archive
	AL SANCHEZ INCOME TAX	EDR Digital Archive
	AL SANCHEZ INCOME TAX	EDR Digital Archive
	VU DAVID	EDR Digital Archive

W SAN CARLOS ST

1524 W SAN CARLOS ST

Year	Uses	Source
1991	Ireland Direct Mail Advertising	PACIFIC BELL WHITE PAGES
	IRELAND DIRECT MAIL ADVERTISING	PACIFIC BELL WHITE PAGES
1986	Ireland Direct Mail Advertising	Pacific Bell

DRAFT

Year	Uses	Source
1985	IRELAND DIRECT MAIL ADVERTISING	Pacific Bell
1980	IRELAND DIRECT MAIL ADVERTISING	Pacific Telephone
1957	IRELAND BONNIE DIR ML ADVG	Pacific Telephone
	BONNIE IRELAND DIR ML ADVG	Pacific Telephone

W San Carlos St

1526 W San Carlos St

Year	Uses	Source
2014	FERNANDOS TUXEDO	EDR Digital Archive
	MAGALLON OSWALDO	EDR Digital Archive
	FERNANDOS TUXEDO	EDR Digital Archive
	MAGALLON OSWALDO	EDR Digital Archive
2010	CARPET AND LINOLEUM PLAZA	EDR Digital Archive
	FERNANDOS TUXEDO	EDR Digital Archive
	CARPET AND LINOLEUM PLAZA	EDR Digital Archive
	FERNANDOS TUXEDO	EDR Digital Archive

W SAN CARLOS ST

1526 W SAN CARLOS ST

Year	Uses	Source
2006	TUXEDOS	Haines Company, Inc.
	FERNANDOS	Haines Company, Inc.
1991	W AYN E S W IN DOW COVE RIN GS	PACIFIC BELL WHITE PAGES
	FLOORCRAFT	PACIFIC BELL WHITE PAGES
	MALVASE MICHAEL CARPET & LINOLEUM PLAZA INC	PACIFIC BELL WHITE PAGES
	CARPE T & LIN OLE UM PLAZA IN C	PACIFIC BELL WHITE PAGES
	WAYNES WINDOW COVERINGS	PACIFIC BELL WHITE PAGES
	Malvase Michael Carpet & Linoleum Plaza Inc	PACIFIC BELL WHITE PAGES
	Floorcraft	PACIFIC BELL WHITE PAGES
	CARPET & LINOLEUM PLAZA INC	PACIFIC BELL WHITE PAGES
1986	CARPET & LINOLEUM PLAZA INC	Pacific Bell
1985	WAYNE S FLOOR & WINDOW COVERINGS	Pacific Bell
	MALVASE MICHAEL CARPET & LINALEUM PLAZA INC	Pacific Bell
	CARPET & LINOLEUM PLAZA INC	Pacific Bell
1975	CARPET & LINOLEUM PLAZA INC	Pacific Telephone

DRAFT

Year	Uses	Source
1975	LINOLEUM & CARPET PLAZA INC	Pacific Telephone
	MALVASE MICHAEL CARPET & LINRNILEUM PIANO INC	Pacific Telephone
	WAYNE S LINOLEUM & SHADE CO	Pacific Telephone
1957	SMITH WAYVNE WAYNE S LINOLM & SHADE CO	Pacific Telephone
	WAYNE S LINOLEUM & SHADE CO	Pacific Telephone

W San Carlos St

1528 W San Carlos St

Year	Uses	Source
2014	LT SECRET GIFT AND PURE WATER	EDR Digital Archive
	LT SECRET GIFT AND PURE WATER	EDR Digital Archive
2010	LT SECRET GIFT AND PURE WATER	EDR Digital Archive
	LT SECRET GIFT AND PURE WATER	EDR Digital Archive

W SAN CARLOS ST

1528 W SAN CARLOS ST

Year	Uses	Source
2006	BUDGETAWARDS	Haines Company, Inc.
1991	BUDGET AWARDS	PACIFIC BELL WHITE PAGES
	Budget Awards	PACIFIC BELL WHITE PAGES
1986	Budget Awards	Pacific Bell
1985	BUDGET AWARDS	Pacific Bell
1957	PACIFIC JUDO ACADEMY	Pacific Telephone
	MONTERO WM L PAC JUDO ACADMY	Pacific Telephone

W San Carlos St

1531 W San Carlos St

Year	Uses	Source
2010	MEINEKE CAR CARE CENTER	EDR Digital Archive
	MEINEKE CAR CARE CENTER	EDR Digital Archive

W SAN CARLOS ST

1531 W SAN CARLOS ST

Year	Uses	Source
2006	MFFLR	Haines Company, Inc.

DRAFT

Year	Uses	Source
2006	MEINEKEDSCNT	Haines Company, Inc.
1991	MEINEKE DISCOUNT MUFFLERS	PACIFIC BELL WHITE PAGES
	ME IN E KE DIS COUN T MUFFLE RS	PACIFIC BELL WHITE PAGES
1986	MEINEKE DISCOUNT MUFFLERS	Pacific Bell
1985	TUNING ETC	Pacific Bell

W San Carlos St

1544 W San Carlos St

Year	Uses	Source
2014	BAY AREA CAR SALES LLC	EDR Digital Archive
	BAY AREA CAR SALES LLC	EDR Digital Archive
2010	BAY AREA CAR SALES LLC	EDR Digital Archive
	BAYWATCH UNLTD ENTERPRISES	EDR Digital Archive
	BAY AREA CAR SALES LLC	EDR Digital Archive
	BAYWATCH UNLTD ENTERPRISES	EDR Digital Archive

W SAN CARLOS ST

1544 W SAN CARLOS ST

Year	Uses	Source
1991	Auto Row Sales & Lease	PACIFIC BELL WHITE PAGES
	AUTO ROW SALES & LEASE	PACIFIC BELL WHITE PAGES
1986	Auto Row Sales & Lease	Pacific Bell
1985	RAINBOW RESALES	Pacific Bell
1980	Malibu Mot Ors	Pacific Telephone
1975	PREMIER MOTORS	Pacific Telephone
1957	THOMPSON GEO G USED CARS	Pacific Telephone

1549 W SAN CARLOS ST

Year	Uses	Source
1957	HANKES KENNETH	Pacific Telephone

W San Carlos St

1555 W San Carlos St

Year	Uses	Source
2014	LOTUS AUTO SALES	EDR Digital Archive
	LOTUS AUTO SALES	EDR Digital Archive
2010	LOTUS AUTO SALES	EDR Digital Archive

DRAFT

Year	Uses	Source
2010	LOTUS AUTO SALES	EDR Digital Archive

W SAN CARLOS ST

1555 W SAN CARLOS ST

Year	Uses	Source
2006	Di SHOAshoof	Haines Company, Inc.
1980	Auto Mart	Pacific Telephone

W San Carlos St

1557 W San Carlos St

Year	Uses	Source
2010	DANESH ENTERPRISES	EDR Digital Archive
	DANESH ENTERPRISES	EDR Digital Archive

W SAN CARLOS ST

1557 W SAN CARLOS ST

Year	Uses	Source
1991	AUTO MART	PACIFIC BELL WHITE PAGES
	Auto Mart	PACIFIC BELL WHITE PAGES
1986	Auto Mart	Pacific Bell
1985	AUTO MART	Pacific Bell
1975	JUL S BRAKE & WHEEL	Pacific Telephone

W San Carlos St

1558 W San Carlos St

Year	Uses	Source
2014	MARK III INC	EDR Digital Archive
	MARK III INC	EDR Digital Archive
2010	MARK III INC	EDR Digital Archive
	MARK III INC	EDR Digital Archive

W SAN CARLOS ST

1558 W SAN CARLOS ST

Year	Uses	Source
1985	JACK-IN-THE-BOX DRIVE-THRU GENL OFC	Pacific Bell

DRAFT

Year	Uses	Source
1975	JACK-IN-THE-BOX DRIVE-THRU	Pacific Telephone

W San Carlos St

1563 W San Carlos St

Year	Uses	Source
2014	NEW LION LIQUORS	EDR Digital Archive
	NEW LION LIQUORS	EDR Digital Archive
2010	NEW LION LIQUORS	EDR Digital Archive
	NEW LION LIQUORS	EDR Digital Archive

1570 W San Carlos St

Year	Uses	Source
2014	USE CREDIT UNION	EDR Digital Archive
	AUTOLAND INC	EDR Digital Archive
	USE CREDIT UNION	EDR Digital Archive
	AUTOLAND INC	EDR Digital Archive
2010	USE CREDIT UNION	EDR Digital Archive
	UNIVERSITY & STATE EMPLOYEES C	EDR Digital Archive
	UNIVERSITY & STATE EMPLOYEES C	EDR Digital Archive
	USE CREDIT UNION	EDR Digital Archive

W SAN CARLOS ST

1570 W SAN CARLOS ST

Year	Uses	Source
2006	USE CRE 9 T UNION	Haines Company, Inc.
1991	Calif State Employees Credit Union Of San Jose	PACIFIC BELL WHITE PAGES
	CALIF STATE EMPLOYEES CREDIT UNION OF SAN JOSE	PACIFIC BELL WHITE PAGES
1986	Calif State Employees Credit Union Of San Jose	Pacific Bell
1985	CALIF STATE EMPLOYEES CREDIT UNION OF SAN JOSE	Pacific Bell
1980	Calif State Employees Credit Union Of San Jose	Pacific Telephone

DRAFT

FINDINGS

W San Carlos St

1574 W San Carlos St

Year	Uses	Source
2014	SAN JOSE AUTO EXCHANGE INC	EDR Digital Archive
	ED EMADI INC	EDR Digital Archive
	SAN JOSE AUTO EXCHANGE INC	EDR Digital Archive
	ED EMADI INC	EDR Digital Archive
2010	ED EMADI INC	EDR Digital Archive
	ED EMADI INC	EDR Digital Archive

W SAN CARLOS ST

1574 W SAN CARLOS ST

Year	Uses	Source
2006	PAYLESSAUTO	Haines Company, Inc.
1991	Auto World San Jose	PACIFIC BELL WHITE PAGES
	AUTO WORLD SAN JOSE	PACIFIC BELL WHITE PAGES
1985	GREENINGER AL ESQUIRE MOTORS	Pacific Bell
	ESQUIRE MOTORS	Pacific Bell
1975	GREENINGER AL ESQUIRE MOTORS	Pacific Telephone
	ESQUIRE MOTORS	Pacific Telephone
1957	GENERAL LEE S USED CARS	Pacific Telephone

W San Carlos St

1585 W San Carlos St

Year	Uses	Source
2014	STEVES AUTO REPAIR	EDR Digital Archive
	IMPORTS AUTO SERVICE	EDR Digital Archive
	W SAN CARLOS SMOG ONLY CENTER	EDR Digital Archive
	SMART SMOG CHECK INC	EDR Digital Archive
	STEVES AUTO REPAIR	EDR Digital Archive
	IMPORTS AUTO SERVICE	EDR Digital Archive
	W SAN CARLOS SMOG ONLY CENTER	EDR Digital Archive
	SMART SMOG CHECK INC	EDR Digital Archive
2010	IMPORTS AUTO SERVICE	EDR Digital Archive
	W SAN CARLOS SMOG ONLY CENTER	EDR Digital Archive
	STEVES AUTO REPAIR	EDR Digital Archive
	IMPORTS AUTO SERVICE	EDR Digital Archive

DRAFT

FINDINGS

Year	Uses	Source
2010	W SAN CARLOS SMOG ONLY CENTER	EDR Digital Archive
	STEVES AUTO REPAIR	EDR Digital Archive

W SAN CARLOS ST

1585 W SAN CARLOS ST

Year	Uses	Source
2006	BMWIMPORTS	Haines Company, Inc.
	AUTO SERVICE	Haines Company, Inc.
	IMPOr TSAUTO	Haines Company, Inc.
	SERVICE	Haines Company, Inc.
	QUALFTYAUTO	Haines Company, Inc.
	REPAIR	Haines Company, Inc.
	QUALITYAUTO	Haines Company, Inc.
	REPAIR	Haines Company, Inc.
	ROYALAUTO	Haines Company, Inc.
	GLASS	Haines Company, Inc.
	W SAN CARLOS	Haines Company, Inc.
	SMOG ONLY	Haines Company, Inc.
	CENTER	Haines Company, Inc.
1991	Viet Long	PACIFIC BELL WHITE PAGES
	CHAU S AUTO BODY CENTER	PACIFIC BELL WHITE PAGES
	VIET LONG	PACIFIC BELL WHITE PAGES
1986	Quoc Te Auto Care	Pacific Bell
1985	BLISS AUTO	Pacific Bell
1980	BLISS AUTO	Pacific Telephone
1975	BLISS AUTO SERVICE	Pacific Telephone
	WILLIAMSON WILL BLISS AUTO SERVICE	Pacific Telephone
1957	ROUSE & WILLIAMSON SEE BLISS AUTO SERV	Pacific Telephone
	WILLIAMSON & ROUSE SEE BLISS AUTO SERVICE	Pacific Telephone

1603 W SAN CARLOS ST

Year	Uses	Source
1980	GEM MART THE	Pacific Telephone

DRAFT

FINDINGS

W San Carlos St

1605 W San Carlos St

Year	Uses	Source
2014	RENT-A-CENTER INC	EDR Digital Archive
	RENT-A-CENTER INC	EDR Digital Archive
2010	RENT-A-CENTER INC	EDR Digital Archive
	RENT-A-CENTER INC	EDR Digital Archive

W SAN CARLOS ST

1605 W SAN CARLOS ST

Year	Uses	Source
2006	RENT A CENTER	Haines Company, Inc.
1991	American Trans Video	PACIFIC BELL WHITE PAGES
	ATV Service Center	PACIFIC BELL WHITE PAGES
	AMERICAN TRANS VIDEO	PACIFIC BELL WHITE PAGES
	ATV SERVICE CENTER	PACIFIC BELL WHITE PAGES
1985	LARGE & TALL FACTORY OUTLET	Pacific Bell
1975	U S LAPIDARY SUPPLY CO INC	Pacific Telephone
	GEM MART THE	Pacific Telephone
	Gem Mart The	Pacific Telephone

W San Carlos St

1616 W San Carlos St

Year	Uses	Source
2014	WHOLESALE AUTO PLAZA INC	EDR Digital Archive
	WHOLESALE AUTO PLAZA INC	EDR Digital Archive
2010	SAN JOSE AUTO EXCHANGE INC	EDR Digital Archive
	SAN JOSE AUTO EXCHANGE INC	EDR Digital Archive

W SAN CARLOS ST

1617 W SAN CARLOS ST

Year	Uses	Source
1986	Western Stereo	Pacific Bell
1985	WESTERN STEREO	Pacific Bell
1980	TANDY LEATHER CO	Pacific Telephone
1975	TANDY LEATHER CO	Pacific Telephone

DRAFT

FINDINGS

1625 W SAN CARLOS ST

Year	Uses	Source
1975	AMERICAN FINANCE CORP	Pacific Telephone
	AMERICAN ACCEPTANCE CORP SEE AMERICAN FINANCE CORP	Pacific Telephone

W San Carlos St

1635 W San Carlos St

Year	Uses	Source
2014	JEANS PALACE INC	EDR Digital Archive
	JEANS PALACE INC	EDR Digital Archive
2010	JEANS PALACE INC	EDR Digital Archive
	JEANS PALACE INC	EDR Digital Archive

1641 W San Carlos St

Year	Uses	Source
2010	DISCOUNT CITY	EDR Digital Archive
	DISCOUNT CITY	EDR Digital Archive

WILLARD AVE N

27 WILLARD AVE N

Year	Uses	Source
1955	27 37 Hinz Store Fixture Co	R. L. Polk Co.
1950	27 37 Provenzano Jos photo fnshr	R. L. Polk & Co.
1945	Geach H A clo mfr	R. L. Polk Co.
1940	Vacant	R. L. Polk Co.
1935	Geach H A underwear mfr	R. L. Polk & Co. of California
1930	Garden City Mfg Co underwear mfr	R. L. Polk Co. of California

30 WILLARD AVE N

Year	Uses	Source
1975	Roggy Robt L	Pacific Telephone
1970	Roggy Robt	R. L. Polk & Co.
1966	WILLIAMS RICHD L	R. L. Polk & Co.
1960	Madsen Gertrude Mrs	R. L. Polk Co.
1955	Roggy Emile W	R. L. Polk Co.
1950	Roggy E W	R. L. Polk & Co.
1945	Roggy E W	R. L. Polk Co.
1940	Roggy Emile	R. L. Polk Co.

DRAFT

FINDINGS

37 WILLARD AVE N

Year	Uses	Source
1955	27 37 Hinz Store Fixture Co	R. L. Polk Co.
1950	27 37 Provenzano Jos photo fnshr	R. L. Polk & Co.
1945	Dains G W cbt mkr	R. L. Polk Co.
1940	Vacant	R. L. Polk Co.

38 WILLARD AVE N

Year	Uses	Source
1975	Vacant	Pacific Telephone

42 WILLARD AVE N

Year	Uses	Source
1975	Vacant	Pacific Telephone
1970	Vacant	R. L. Polk & Co.
1966	MARTINEZ MANUEL M	R. L. Polk & Co.
1960	De Napoli Dominick	R. L. Polk Co.
1955	De Napoli Dominick	R. L. Polk Co.
1950	Di Fiore J D	R. L. Polk & Co.
1945	Di Fiore J D	R. L. Polk Co.
1940	Di Fiore Jos	R. L. Polk Co.
1935	Randazzo Peter o	R. L. Polk & Co. of California
1930	Randazzo Peter	R. L. Polk Co. of California

50 WILLARD AVE N

Year	Uses	Source
1975	Spatafore Nick	Pacific Telephone
1970	Spatafore Nicholas	R. L. Polk & Co.
1966	SPATAFORE NICHOLAS	R. L. Polk & Co.
1960	Spatafore Nicholas N	R. L. Polk Co.
1955	Spatafore Nicholas N	R. L. Polk Co.
1950	Spatafore N N	R. L. Polk & Co.
1945	Spatafore N N	R. L. Polk Co.
1940	spatafore N N	R. L. Polk Co.
1935	Hunt T E	R. L. Polk & Co. of California
1930	Hunt Edw	R. L. Polk Co. of California

58 WILLARD AVE N

Year	Uses	Source
1975	Gusta Fredk	Pacific Telephone
1970	Kellogg Donald E	R. L. Polk & Co.

DRAFT

FINDINGS

Year	Uses	Source
1966	JONES A I	R. L. Polk & Co.
1960	Fisher Wm V	R. L. Polk Co.
1955	Fisher Wm V	R. L. Polk Co.
1950	Fisher M I Mrs	R. L. Polk & Co.
1945	Fisher W V	R. L. Polk Co.
1940	Hall Randolph	R. L. Polk Co.
1935	Hall Randolph	R. L. Polk & Co. of California
1930	Menard Chas	R. L. Polk Co. of California

61 WILLARD AVE N

Year	Uses	Source
1975	Navarro Maria Mrs	Pacific Telephone
1970	Navarro Maria Mrs	R. L. Polk & Co.
1966	NO RETURN	R. L. Polk & Co.
1960	Colpin Mary A	R. L. Polk Co.
1955	Colpin Mary A	R. L. Polk Co.
1950	Colpin M A Mrs	R. L. Polk & Co.
1945	Colpin Mary A	R. L. Polk Co.
1940	Tallman R L	R. L. Polk Co.
1935	Colpin A G o	R. L. Polk & Co. of California
1930	Colpin A G	R. L. Polk Co. of California

68 WILLARD AVE N

Year	Uses	Source
1975	Kingston Michael	Pacific Telephone
1970	Leastad Christopher	R. L. Polk & Co.
1966	VANELLA BESSIE M	R. L. Polk & Co.
1960	Combs Floyd	R. L. Polk Co.
1955	Herman John J	R. L. Polk Co.
1950	Greene L H	R. L. Polk & Co.
1945	Henkel E H	R. L. Polk Co.
1940	Fisher W V	R. L. Polk Co.
1935	Fisher Wm	R. L. Polk & Co. of California
1930	Vacant	R. L. Polk Co. of California

69 WILLARD AVE N

Year	Uses	Source
1975	Forbes J	Pacific Telephone
1970	De Palma Mary Mrs	R. L. Polk & Co.

DRAFT

Year	Uses	Source
1966	COOKE FANNIE I	R. L. Polk & Co.
1960	Alves Irene Mrs	R. L. Polk Co.
1955	De Coster Marveleen E Mrs	R. L. Polk Co.

71 WILLARD AVE N

Year	Uses	Source
1975	Marzullo M	Pacific Telephone
1970	Fulton Joan S Mrs	R. L. Polk & Co.
1966	NO RETURN	R. L. Polk & Co.
1960	Walker Chas H	R. L. Polk Co.
1955	Seedall Howard D	R. L. Polk Co.

76 WILLARD AVE N

Year	Uses	Source
1975	Anderson Gordon	Pacific Telephone
1970	Bray Charles A	R. L. Polk & Co.
1966	BRAY CHARLES A	R. L. Polk & Co.
1960	Bray Chas A	R. L. Polk Co.
1955	Bray Chas A	R. L. Polk Co.
1950	Bray C A	R. L. Polk & Co.
1945	Bray C A	R. L. Polk Co.
1940	Stout H C	R. L. Polk Co.
1935	Stout H C o	R. L. Polk & Co. of California
1930	Stout H C o	R. L. Polk Co. of California

77 WILLARD AVE N

Year	Uses	Source
1975	Vacant	Pacific Telephone
1970	No Return	R. L. Polk & Co.
1966	FAULKNER PHILLIP	R. L. Polk & Co.
1960	Quanrud Morris	R. L. Polk Co.
1955	Wilson John J jr	R. L. Polk Co.

79 WILLARD AVE N

Year	Uses	Source
1975	Braz Charles	Pacific Telephone
1970	Fleshman Wm T	R. L. Polk & Co.
1966	CASAUS GILBERT	R. L. Polk & Co.
1960	Roy Wm A	R. L. Polk Co.
1955	Lundy Robt G	R. L. Polk Co.

DRAFT

FINDINGS

83 WILLARD AVE N

Year	Uses	Source
1975	Dahertom Romiane	Pacific Telephone
1970	Cooke Fannie I	R. L. Polk & Co.
1966	CALLAGAN STEPH L	R. L. Polk & Co.
1960	Shaylor Evelyn Mrs	R. L. Polk Co.
1955	No return	R. L. Polk Co.

84 WILLARD AVE N

Year	Uses	Source
1975	Vacant	Pacific Telephone
	Everts Melvin G	Pacific Telephone
1970	Schoonov Bessie	R. L. Polk & Co.
	Tanabe Yoshio	R. L. Polk & Co.
1966	OLSOWSKI ROBT	R. L. Polk & Co.
1960	Riese Earl H	R. L. Polk Co.
	Palmer Frances B Mrs	R. L. Polk Co.
1955	Vacant	R. L. Polk Co.
1950	Van Meter H G	R. L. Polk & Co.
1945	Van Meter H G	R. L. Polk Co.
1940	Reiding Melvina Mrs	R. L. Polk Co.
1935	Reiding Melvina Mrs o	R. L. Polk & Co. of California
1930	Reiding Melvina Mrs	R. L. Polk Co. of California

85 WILLARD AVE N

Year	Uses	Source
1975	No Return	Pacific Telephone
1970	Richey Mack C	R. L. Polk & Co.
1966	DIETRICK EMERY J	R. L. Polk & Co.
1960	Dietrick Emery J	R. L. Polk Co.
1955	Britton Alf B	R. L. Polk Co.
1950	Provenzano Rose Mrs	R. L. Polk & Co.
1945	Provenzano Rose Mrs	R. L. Polk Co.
1940	Provenzano Jos	R. L. Polk Co.
1935	Provenzano Jos o	R. L. Polk & Co. of California
1930	Provenzano J C o	R. L. Polk Co. of California

90 WILLARD AVE N

Year	Uses	Source
1975	Torres Eljio	Pacific Telephone

DRAFT

FINDINGS

Year	Uses	Source
1970	Torres Ruben	R. L. Polk & Co.
1966	NO RETURN	R. L. Polk & Co.
1960	Vacant	R. L. Polk Co.
1955	Vacant	R. L. Polk Co.

92 WILLARD AVE N

Year	Uses	Source
1975	Kozlowski Anthony T	Pacific Telephone
1970	Vacant	R. L. Polk & Co.
1966	JONES ROBERTA MRS	R. L. Polk & Co.
1960	Sinibaldi Arth A real est broker	R. L. Polk Co.
1955	Jacobsen Stanley C	R. L. Polk Co.

93 WILLARD AVE N

Year	Uses	Source
1975	Vacant	Pacific Telephone
1970	Bozzi Margherita Mrs	R. L. Polk & Co.
1966	BOZZI MAROHERITA MRS	R. L. Polk & Co.
1960	Bozzi Angelo	R. L. Polk Co.
1955	Bozzi Angelo	R. L. Polk Co.
1950	Bozzi Angelo	R. L. Polk & Co.
1945	Bozzi Angelo	R. L. Polk Co.
1940	Bozzi Angelo	R. L. Polk Co.
1935	Bozzi Angelo	R. L. Polk & Co. of California
1930	Bates F R o	R. L. Polk Co. of California

98 WILLARD AVE N

Year	Uses	Source
1975	Stoker John W	Pacific Telephone
1970	Stoker John W	R. L. Polk & Co.
1966	SMITH ROBT L	R. L. Polk & Co.
1960	Smith Robt L	R. L. Polk Co.
1955	Borer Frank W	R. L. Polk Co.
1950	Patrino E J	R. L. Polk & Co.
1945	Patrina E J	R. L. Polk Co.
1940	Petrina E J	R. L. Polk Co.
1935	Stitt C J	R. L. Polk & Co. of California
1930	Falschi Guy o	R. L. Polk Co. of California

DRAFT

FINDINGS

99 WILLARD AVE N

Year	Uses	Source
1975	Cedar Richd G	Pacific Telephone
1970	Ponczek Raymond J	R. L. Polk & Co.
1966	ELLIS ARTH C	R. L. Polk & Co.
1960	Ellis Arth C	R. L. Polk Co.
1955	Ellis Arth C	R. L. Polk Co.
1950	Ellis A C	R. L. Polk & Co.
1945	Ellis A C	R. L. Polk Co.
1940	Ellis A C	R. L. Polk Co.
1935	Field E R Mrs o	R. L. Polk & Co. of California
1930	Field Z O o	R. L. Polk Co. of California

105 WILLARD AVE N

Year	Uses	Source
1975	Richardson Thos H	Pacific Telephone
1970	Sundell John A	R. L. Polk & Co.
1966	SUNDELL ALBERT JOHN	R. L. Polk & Co.
1960	Sundell Albert J	R. L. Polk Co.
1955	Sundell John	R. L. Polk Co.
1950	Sundell J A	R. L. Polk & Co.
1945	Shultz Wilma M	R. L. Polk Co.
1940	Morse De Milt	R. L. Polk Co.
1935	Rhoads R E	R. L. Polk & Co. of California
1930	Robinson F F Mrs	R. L. Polk Co. of California
	Fischer Lillie Mrs	R. L. Polk Co. of California

110 WILLARD AVE N

Year	Uses	Source
1935	Vacant	R. L. Polk & Co. of California
1930	Vacant	R. L. Polk Co. of California

111 WILLARD AVE N

Year	Uses	Source
1975	Kemp Lee	Pacific Telephone
1970	Erdahl Glenn S	R. L. Polk & Co.
1966	ERDAHL GLENN S	R. L. Polk & Co.
1960	Briles John J	R. L. Polk Co.
1955	Casey Raymond G	R. L. Polk Co.
1950	Moore B J	R. L. Polk & Co.

DRAFT

FINDINGS

Year	Uses	Source
1945	Ziegler R V	R. L. Polk Co.
1940	Possenti Attilio	R. L. Polk Co.
1935	Possenti Attillio o	R. L. Polk & Co. of California
1930	Vacant	R. L. Polk Co. of California

112 WILLARD AVE N

Year	Uses	Source
1975	Vacant	Pacific Telephone

114 WILLARD AVE N

Year	Uses	Source
1975	Oliver Elsie E	Pacific Telephone
1970	Taylor Lucy T Mrs	R. L. Polk & Co.
1966	ALLEGRO JOSEPHINE M MRS	R. L. Polk & Co.
1960	Allegro Josephine Mrs	R. L. Polk Co.
1955	Lanfri Geo P	R. L. Polk Co.
1950	Cox C R	R. L. Polk & Co.
1945	Surface Jacob	R. L. Polk Co.

116 WILLARD AVE N

Year	Uses	Source
1975	Beatty Randy	Pacific Telephone
1970	Hilscher Theo	R. L. Polk & Co.
1966	HILSCHER THEO	R. L. Polk & Co.
1960	Merlino Joe	R. L. Polk Co.
1955	Contorno Paul P	R. L. Polk Co.
1950	Contorno P P	R. L. Polk & Co.
1945	Kern H C	R. L. Polk Co.

117 WILLARD AVE N

Year	Uses	Source
1975	Vacant	Pacific Telephone
	Vacant	Pacific Telephone
1970	Hartley Thos	R. L. Polk & Co.
	Setterholm Avon L	R. L. Polk & Co.
1966	BARTON INEZ M MRS	R. L. Polk & Co.
	1/2 COFFEE WM E	R. L. Polk & Co.
1960	Barton Inez M Mrs	R. L. Polk Co.
	Ackerman Frank	R. L. Polk Co.
	1/2 No return	R. L. Polk Co.

DRAFT

FINDINGS

Year	Uses	Source
1955	No return	R. L. Polk Co.
	1/2 Vacant	R. L. Polk Co.
1950	1/2 Broadhurst David	R. L. Polk & Co.
	Frizzi Elsie	R. L. Polk & Co.
1945	Mc Cord J W	R. L. Polk Co.
1940	Concannon P T	R. L. Polk Co.
1935	Sweet M S o	R. L. Polk & Co. of California
1930	Smith W B o	R. L. Polk Co. of California

118 WILLARD AVE N

Year	Uses	Source
1975	Baker Marion H	Pacific Telephone
1970	Angulo Robt	R. L. Polk & Co.
1966	NO RETURN	R. L. Polk & Co.
1960	Matranga Salvador J	R. L. Polk Co.
1955	Matranga Salvador J	R. L. Polk Co.
1950	Cox C G	R. L. Polk & Co.
1945	Cox C G	R. L. Polk Co.

120 WILLARD AVE N

Year	Uses	Source
1975	No Return	Pacific Telephone
1970	Arnold Marie	R. L. Polk & Co.
1966	RAAB FRANK J	R. L. Polk & Co.
1960	Brookman John W	R. L. Polk Co.
1955	Pizzo Jos	R. L. Polk Co.
1950	Hiney W D	R. L. Polk & Co.
1945	Hiney W D	R. L. Polk Co.

124 WILLARD AVE N

Year	Uses	Source
1975	Di Leonardo Tony	Pacific Telephone
1970	Di Leonardo Tony	R. L. Polk & Co.
1966	CACCAMO LOUIS R	R. L. Polk & Co.
1960	Caccamo Louis R plstr contr	R. L. Polk Co.
1955	Caccamo Louis R	R. L. Polk Co.
1950	Caccamo L R	R. L. Polk & Co.
1945	Caccamo L R	R. L. Polk Co.
1940	Caccamo L R	R. L. Polk Co.

DRAFT

Year	Uses	Source
1935	Caccamo Veta Mrs o	R. L. Polk & Co. of California
1930	Caccamo Veta Mrs o	R. L. Polk Co. of California

WILLARD AVE S

12 WILLARD AVE S

Year	Uses	Source
1970	Vacant	R. L. Polk & Co.

27 WILLARD AVE S

Year	Uses	Source
1940	Biondi Agostini	R. L. Polk Co.
1935	Biondi Agostino o	R. L. Polk & Co. of California
1930	Biondi Augustine Mrs o	R. L. Polk Co. of California

31 WILLARD AVE S

Year	Uses	Source
1940	Kealey F S	R. L. Polk Co.
1935	Robinson C E o	R. L. Polk & Co. of California
1930	Barnes C H	R. L. Polk Co. of California

34 WILLARD AVE S

Year	Uses	Source
1940	Roy Emily L nurse	R. L. Polk Co.
	Albee W E	R. L. Polk Co.
	Reisen A M	R. L. Polk Co.
1935	Albee W E o	R. L. Polk & Co. of California
	Reisen Al	R. L. Polk & Co. of California
	Roy Emile	R. L. Polk & Co. of California
1930	Albee W E	R. L. Polk Co. of California
	Riesen A M	R. L. Polk Co. of California
	Roy Emil	R. L. Polk Co. of California
	Riley J M	R. L. Polk Co. of California

35 WILLARD AVE S

Year	Uses	Source
1940	Lauchere Jules	R. L. Polk Co.
1935	Hewitt W B	R. L. Polk & Co. of California
1930	Torbert J M o	R. L. Polk Co. of California

DRAFT

FINDINGS

36 WILLARD AVE S

Year	Uses	Source
1940	Lerch M K	R. L. Polk Co.
	1/2 Lownes Merideth	R. L. Polk Co.
1935	Erickson I N	R. L. Polk & Co. of California
	Dun & Bradstreet Inc	R. L. Polk & Co. of California
	1/2 Church F B	R. L. Polk & Co. of California
1930	Valente Geo	R. L. Polk Co. of California
	Conger Thos	R. L. Polk Co. of California

39 WILLARD AVE S

Year	Uses	Source
1940	Siple Peter	R. L. Polk Co.
1935	Siple Peter o	R. L. Polk & Co. of California
1930	Siple Peter o	R. L. Polk Co. of California

41 WILLARD AVE S

Year	Uses	Source
1940	Lucas C A	R. L. Polk Co.
	Firth Gene	R. L. Polk Co.
1935	Paolo Paul	R. L. Polk & Co. of California
1930	Callu Philip o	R. L. Polk Co. of California

42 WILLARD AVE S

Year	Uses	Source
1940	Miller Eliz M	R. L. Polk Co.
1935	Miller J H o	R. L. Polk & Co. of California
1930	Miller & Fatjo florists	R. L. Polk Co. of California
	Miller H J	R. L. Polk Co. of California

50 WILLARD AVE S

Year	Uses	Source
1935	King R W	R. L. Polk & Co. of California
1930	Myers A N	R. L. Polk Co. of California

54 WILLARD AVE S

Year	Uses	Source
1940	Hedley M H Mrs	R. L. Polk Co.
	Cordes F L	R. L. Polk Co.
1935	Hedley M H Mrs o	R. L. Polk & Co. of California
1930	Cope Lavinia Mrs	R. L. Polk Co. of California

DRAFT

FINDINGS

55 WILLARD AVE S

Year	Uses	Source
1940	Pressfiel	R. L. Polk Co.
1935	Schumann H F	R. L. Polk & Co. of California
1930	Booth Homer	R. L. Polk Co. of California

60 WILLARD AVE S

Year	Uses	Source
1940	Goodwin Wilfred	R. L. Polk Co.
	Goodwin R B	R. L. Polk Co.
1935	Nelson Nels o	R. L. Polk & Co. of California
1930	Nelson Nels o	R. L. Polk Co. of California

63 WILLARD AVE S

Year	Uses	Source
1940	Ochsner Emma Mrs	R. L. Polk Co.
1935	Ochsner Emma Mrs o	R. L. Polk & Co. of California
1930	Ochsner A G	R. L. Polk Co. of California

65 WILLARD AVE S

Year	Uses	Source
1940	Erich Emil	R. L. Polk Co.
1935	Erich Emil o	R. L. Polk & Co. of California
1930	Erich Emil	R. L. Polk Co. of California

68 WILLARD AVE S

Year	Uses	Source
1940	Iversen Carl	R. L. Polk Co.
1935	Wagner G C	R. L. Polk & Co. of California
1930	Vacant	R. L. Polk Co. of California

70 WILLARD AVE S

Year	Uses	Source
1940	de Bar Nicholas	R. L. Polk Co.
1935	de Bar Nicholas o	R. L. Polk & Co. of California
1930	De Bar Nicolas	R. L. Polk Co. of California

71 WILLARD AVE S

Year	Uses	Source
1940	Parsons C A	R. L. Polk Co.
	Atmore F E	R. L. Polk Co.

DRAFT

FINDINGS

Year	Uses	Source
1935	SO Martin F L o	R. L. Polk & Co. of California
	Parsons C A	R. L. Polk & Co. of California
1930	Parsons C A	R. L. Polk Co. of California

80 WILLARD AVE S

Year	Uses	Source
1940	Martin F L	R. L. Polk Co.
1930	Martin F L	R. L. Polk Co. of California

103 WILLARD AVE S

Year	Uses	Source
1940	Compton Paul	R. L. Polk Co.
1935	Compton Paul o	R. L. Polk & Co. of California
1930	Compton Paul	R. L. Polk Co. of California

105 WILLARD AVE S

Year	Uses	Source
1940	Kamp J R	R. L. Polk Co.
1935	Kamp J R o	R. L. Polk & Co. of California
1930	Kamp J R	R. L. Polk Co. of California

108 WILLARD AVE S

Year	Uses	Source
1940	Drennon Pearl Mrs	R. L. Polk Co.
	Heggen Ann Mrs	R. L. Polk Co.
1935	Thornton Edna Mrs o	R. L. Polk & Co. of California
1930	Beasworrick R R	R. L. Polk Co. of California

111 WILLARD AVE S

Year	Uses	Source
1940	Burhoe H L	R. L. Polk Co.
1935	Burhoe H I o	R. L. Polk & Co. of California
1930	Burhoe H I	R. L. Polk Co. of California

117 WILLARD AVE S

Year	Uses	Source
1940	King L H	R. L. Polk Co.
	Blue M J	R. L. Polk Co.
1935	Mollison T E o	R. L. Polk & Co. of California
	Lowry W B	R. L. Polk & Co. of California

DRAFT

FINDINGS

Year	Uses	Source
1930	Mollison T E	R. L. Polk Co. of California
	Lowry W B	R. L. Polk Co. of California

119 WILLARD AVE S

Year	Uses	Source
1940	Julian Jos	R. L. Polk Co.

121 WILLARD AVE S

Year	Uses	Source
1940	Pohlmeyer Henry	R. L. Polk Co.
1935	Eckles Chas o	R. L. Polk & Co. of California
1930	Dickerson Susan Mrs	R. L. Polk Co. of California

125 WILLARD AVE S

Year	Uses	Source
1940	Brewer E J	R. L. Polk Co.

127 WILLARD AVE S

Year	Uses	Source
1940	Frasconjna Hilda Mrs	R. L. Polk Co.

130 WILLARD AVE S

Year	Uses	Source
1940	Atkinson A E Mrs	R. L. Polk Co.
1935	Atkinson A E Mrs o	R. L. Polk & Co. of California
1930	Atkinson A E Mrs	R. L. Polk Co. of California

131 WILLARD AVE S

Year	Uses	Source
1940	Ford F T	R. L. Polk Co.

301 WILLARD AVE S

Year	Uses	Source
1950	Biondi Augustino	R. L. Polk & Co.
1945	Biondi Agostini	R. L. Polk Co.

309 WILLARD AVE S

Year	Uses	Source
1996	Vann Jack & Eulalia	Pacific Bell
	SUMNYSIDE PLACE RESIDENTIAL CARE HOME	Pacific Bell

DRAFT

Year	Uses	Source
1975	Sunnyside Place nursing home	Pacific Telephone
	Thornton Billy	Pacific Telephone
1970	Jauss Home	R. L. Polk & Co.
	Jauss Elroy H	R. L. Polk & Co.
1966	BURBANK FAMILY HOME	R. L. Polk & Co.
1960	Ballinger Chas W	R. L. Polk Co.
	Pine Tree Nursing Home	R. L. Polk Co.
1955	Balinger Chas W	R. L. Polk Co.
	Pine Tree Nursing Home	R. L. Polk Co.
1950	Vales Gus	R. L. Polk & Co.
1945	Vales Gus	R. L. Polk Co.

315 WILLARD AVE S

Year	Uses	Source
1975	Lauchere Lucie P Mrs	Pacific Telephone
1970	Lauchere Lucie P Mrs	R. L. Polk & Co.
1966	VACANT	R. L. Polk & Co.
1960	Lauchere Jules E	R. L. Polk Co.
1955	Lauchere Jules	R. L. Polk Co.
1950	Lauchere Jules	R. L. Polk & Co.
1945	Laucher Jules	R. L. Polk Co.

325 WILLARD AVE S

Year	Uses	Source
1996	4 Danielson Larry	Pacific Bell
1975	Zurich Nick L acct	Pacific Telephone
	Garcia Frank	Pacific Telephone
	Franklin J	Pacific Telephone
	Vacant	Pacific Telephone
	Marsh Dean	Pacific Telephone
	aStratton Wm	Pacific Telephone
	Lopez Vincent	Pacific Telephone
1970	Zurich Nick L acct	R. L. Polk & Co.
	Apartments	R. L. Polk & Co.
	Franklin Joseph	R. L. Polk & Co.
	Green Carl E	R. L. Polk & Co.
	Olwas Gerald W	R. L. Polk & Co.
	Ferguson G W	R. L. Polk & Co.
	Vacant	R. L. Polk & Co.

DRAFT

FINDINGS

Year	Uses	Source
1966	A CHABRAYA ROBT	R. L. Polk & Co.
	VACANT	R. L. Polk & Co.
	BREMER ROBT	R. L. Polk & Co.
	GREEN CARL E	R. L. Polk & Co.
	VACANT	R. L. Polk & Co.
	ZURICH NECK L ACCT	R. L. Polk & Co.
1960	c Longson Julia I Mrs	R. L. Polk Co.
	b Davis Nellie V	R. L. Polk Co.
	a Davis Nellie N Mrs	R. L. Polk Co.
	Brown Bruce A	R. L. Polk Co.
	Zurich Nick L	R. L. Polk Co.
1955	Vasquez Tito A	R. L. Polk Co.
	Zurich Nick L	R. L. Polk Co.
1950	Viviano M J	R. L. Polk & Co.
	Viviano Peter	R. L. Polk & Co.
1945	Mazziatto Leonard	R. L. Polk Co.

326 WILLARD AVE S

Year	Uses	Source
1970	Albee Irene M Mrs	R. L. Polk & Co.
	Mullen James B	R. L. Polk & Co.
	Keogh Dolly	R. L. Polk & Co.
	Gillette Clifford	R. L. Polk & Co.
	Scalesi Rufus E	R. L. Polk & Co.
	Gaffney Bernard D	R. L. Polk & Co.
	Gentry Kath E	R. L. Polk & Co.
	Angelo R M Mrs	R. L. Polk & Co.
1966	ALBEE IRENE M MRS	R. L. Polk & Co.
1960	Albee Wilson E	R. L. Polk Co.
1955	Albee Wilson E	R. L. Polk Co.
1950	Roy Emily L	R. L. Polk & Co.
	Riesen A M	R. L. Polk & Co.
	Albee W E	R. L. Polk & Co.
1945	Roy Emily L	R. L. Polk Co.
	Albee W E	R. L. Polk Co.

329 WILLARD AVE S

Year	Uses	Source
1996	A Reiter Leo	Pacific Bell

DRAFT

FINDINGS

Year	Uses	Source
1975	Apartments	Pacific Telephone
	ADougall C	Pacific Telephone
	BLaffoon R	Pacific Telephone
	CGrafflus Dave	Pacific Telephone
	D Vacant	Pacific Telephone
	EWhitehead Michi D	Pacific Telephone
	F Gentry Kath E	Pacific Telephone
1970	Apartments	R. L. Polk & Co.
1966	A VACANT	R. L. Polk & Co.
	B OLSEN PETE	R. L. Polk & Co.
	C EDWARDS J V	R. L. Polk & Co.
	D DOMBROSE GEO H	R. L. Polk & Co.
	E YOCHUM JOYCE M	R. L. Polk & Co.
	F JONES JOHN	R. L. Polk & Co.
	G ESQUIVEL MARY	R. L. Polk & Co.
	ANGELO ROSE M MRS	R. L. Polk & Co.
	APARTMENTS	R. L. Polk & Co.
1960	Apartments	R. L. Polk Co.
	Nelson Aubrey D	R. L. Polk Co.
	Webb G C	R. L. Polk Co.
	Price Faith L Mrs	R. L. Polk Co.
	Vacant	R. L. Polk Co.
	Roberts Edith W Mrs	R. L. Polk Co.
	Cull Robt L	R. L. Polk Co.
	Nante Danny B	R. L. Polk Co.
	Street continued	R. L. Polk Co.
1955	e Schafer Ida D Mrs	R. L. Polk Co.
	c Herrera Tony G	R. L. Polk Co.
	b Elizalde Danl	R. L. Polk Co.
	a Garcia Benny G	R. L. Polk Co.
	Jones Fay L Mrs	R. L. Polk Co.
	f Gonzalez Hortencia Mrs	R. L. Polk Co.
	g Pina Pete A	R. L. Polk Co.
1950	Webb Wesley	R. L. Polk & Co.
	Vitale Jos	R. L. Polk & Co.
	Vierra Manuel	R. L. Polk & Co.
	Purton Raymond	R. L. Polk & Co.
	Paladine Peter	R. L. Polk & Co.

DRAFT

FINDINGS

Year	Uses	Source
1945	a Inskeep K K	R. L. Polk Co.
	Krueger Myrna	R. L. Polk Co.
	Duke Louise	R. L. Polk Co.
	Clem Jeff	R. L. Polk Co.

330 WILLARD AVE S

Year	Uses	Source
1996	7 Tomczyk Jennifer	Pacific Bell
1975	Boah Apartments	Pacific Telephone
	Lemas Concha	Pacific Telephone
	Hanilton Peter B	Pacific Telephone
	Jourdan June	Pacific Telephone
	Corbett Bertha K Mrs	Pacific Telephone
	Carlo Mary E Mrs	Pacific Telephone
	Cech Frank	Pacific Telephone
	Fer ante Virginia Mrs	Pacific Telephone
	Hill Milton L	Pacific Telephone
1970	Hill Milton L	R. L. Polk & Co.
	Boah Apartments	R. L. Polk & Co.
	Carrejo John	R. L. Polk & Co.
	Zweigle James M	R. L. Polk & Co.
	Ward Joseph Jr	R. L. Polk & Co.
	Corbett Bertha K Mrs	R. L. Polk & Co.
	Smith L V	R. L. Polk & Co.
	Cech Frank	R. L. Polk & Co.
	Ashley Frank	R. L. Polk & Co.
1966	BOAH APARTMENTS	R. L. Polk & Co.
	VACANT	R. L. Polk & Co.
	ZWEIGLE JAMES M	R. L. Polk & Co.
	WINTER N A	R. L. Polk & Co.
	CORBETT BERTHA K MRS	R. L. Polk & Co.
	OWEN L R	R. L. Polk & Co.
	CECH FRANK	R. L. Polk & Co.
	VACANT	R. L. Polk & Co.
	HILL MILTON L	R. L. Polk & Co.
1960	Apartments	R. L. Polk Co.
	Stone Kenneth	R. L. Polk Co.
	Martin Paul	R. L. Polk Co.
	Reilly Ronald	R. L. Polk Co.

DRAFT

FINDINGS

Year	Uses	Source
1960	Re Daisy	R. L. Polk Co.
	Scialabba Albert R	R. L. Polk Co.
	Cech Frank	R. L. Polk Co.
	Reilly Henry	R. L. Polk Co.
	Hill Milton	R. L. Polk Co.
	Street continued	R. L. Polk Co.
1955	Rodriguez Manuel E	R. L. Polk Co.
1950	Fatjo L G	R. L. Polk & Co.
1945	Law M B Mrs	R. L. Polk Co.

334 WILLARD AVE S

Year	Uses	Source
1955	Robertson Enoch M	R. L. Polk Co.
1950	Johnson Ralph	R. L. Polk & Co.
1945	Long G L	R. L. Polk Co.

338 WILLARD AVE S

Year	Uses	Source
1975	Minyard Randy	Pacific Telephone
1970	Miller Eliz	R. L. Polk & Co.
1966	MILLER ELIZ	R. L. Polk & Co.
1960	Miller Eliz	R. L. Polk Co.
1955	Miller Eliz M	R. L. Polk Co.
1950	Miller Eliz	R. L. Polk & Co.
1945	Miller Eliz M	R. L. Polk Co.

345 WILLARD AVE S

Year	Uses	Source
1975	Mangano Concetto	Pacific Telephone
1970	Mangano Concetto	R. L. Polk & Co.
1966	MANGANO CONCETTO	R. L. Polk & Co.
1960	Mangano Concetto	R. L. Polk Co.
1955	Mangano Concetto	R. L. Polk Co.
1950	De Felice Raymond	R. L. Polk & Co.
1945	Pressfield Harry Rev	R. L. Polk Co.

354 WILLARD AVE S

Year	Uses	Source
1996	7 Herrera Jose	Pacific Bell
1975	Moore R C	Pacific Telephone

DRAFT

FINDINGS

Year	Uses	Source
1975	Tennis Avery B	Pacific Telephone
	Vacant	Pacific Telephone
	Cain Carl C	Pacific Telephone
	Orlando Michael G	Pacific Telephone
	Apartments	Pacific Telephone
	Beal R V	Pacific Telephone
	rr Robt	Pacific Telephone
	Atkins Margt M Mrs	Pacific Telephone
	Malarech Wayne	Pacific Telephone
	Hernandez G	Pacific Telephone
1970	Apartments	R. L. Polk & Co.
	Anderson B T Mrs	R. L. Polk & Co.
	Mc Carry Liz	R. L. Polk & Co.
	Humberg Dorothy	R. L. Polk & Co.
	Atkins Lyle V	R. L. Polk & Co.
	Tennis Avery	R. L. Polk & Co.
	De Lancey Richd C	R. L. Polk & Co.
	Serpa Carole Mrs	R. L. Polk & Co.
	Nelson Burnetta J Mrs	R. L. Polk & Co.
	Lopez Lewis A	R. L. Polk & Co.
	Willette Harry	R. L. Polk & Co.
1966	APARTMENTS	R. L. Polk & Co.
	VACANT	R. L. Polk & Co.
	DUNN H E	R. L. Polk & Co.
	VACANT	R. L. Polk & Co.
	ATKINS LYLE V	R. L. Polk & Co.
	CROFUT MILDRED	R. L. Polk & Co.
	WILSON LORETTA	R. L. Polk & Co.
	VACANT	R. L. Polk & Co.
	NELSON BURNETTA J	R. L. Polk & Co.
	WILLIAMS CECIL L	R. L. Polk & Co.
	SERPA CAROLE	R. L. Polk & Co.
1960	Schultz Norman J	R. L. Polk Co.
1955	Bradford Euford F	R. L. Polk Co.
1950	Bradford E F	R. L. Polk & Co.
1945	Mc Ateer O J	R. L. Polk Co.

DRAFT

FINDINGS

355 WILLARD AVE S

Year	Uses	Source
1996	C Garibay Maria Guadalupe	Pacific Bell
1975	Bezdikian Yacoub Jack	Pacific Telephone
	a Martinez Antonic I	Pacific Telephone
	b Ruffner Sheron	Pacific Telephone
	cChazaleh Nabil	Pacific Telephone
	dScu Mion Teddy	Pacific Telephone
	e Me Carthy Marie J Mrs	Pacific Telephone
1970	Duygow Peter M	R. L. Polk & Co.
	Vacant	R. L. Polk & Co.
	Tarot Clara Mrs	R. L. Polk & Co.
	Zimmerman Shirley M	R. L. Polk & Co.
	Scullion Edna	R. L. Polk & Co.
	Ahl Mildred Mrs	R. L. Polk & Co.
1966	DUYGOW PETER M	R. L. Polk & Co.
	A JACKSON JUANITA	R. L. Polk & Co.
	B TAROT CLARA MRS	R. L. Polk & Co.
	C CESENA ALBERT G	R. L. Polk & Co.
	D SCULLION EDNA	R. L. Polk & Co.
	E CLARK B E	R. L. Polk & Co.
1960	Duygou Peter M	R. L. Polk Co.
	a Beebe Lucie Mrs	R. L. Polk Co.
	b Lucas Homer F	R. L. Polk Co.
	c Rogers Juvia E	R. L. Polk Co.
	d Scullion Edna	R. L. Polk Co.
	e Le Fevre Jack F	R. L. Polk Co.
1955	Duygou Peter M	R. L. Polk Co.
	a Toms M C	R. L. Polk Co.
	b Goodson Olen L	R. L. Polk Co.
	c Rogers Jude E	R. L. Polk Co.
	d Scullion Tommie	R. L. Polk Co.
	e Branum Ora Mrs	R. L. Polk Co.
1950	Fry A P	R. L. Polk & Co.
1945	Barnard L C	R. L. Polk Co.

358 WILLARD AVE S

Year	Uses	Source
1996	Felix Eduardo	Pacific Bell
1975	Vacant	Pacific Telephone

DRAFT

FINDINGS

Year	Uses	Source
1970	Hedley Mabel H Mrs	R. L. Polk & Co.
1966	HEDLEY MIBEL H MRS	R. L. Polk & Co.
1960	Hedley Mabel H Mrs	R. L. Polk Co.
1955	Hedley Mabel H Mrs	R. L. Polk Co.
1950	Hedley M H Mrs	R. L. Polk & Co.
1945	Hedley M H Mrs	R. L. Polk Co.

361 WILLARD AVE S

Year	Uses	Source
1996	11 Muller Francisco	Pacific Bell
1975	Dishman D	Pacific Telephone
	Eisenhart Blanche I	Pacific Telephone
	Shade Ralph R	Pacific Telephone
	Lara David	Pacific Telephone
	Stevens Sharry	Pacific Telephone
	Owens A M	Pacific Telephone
	Harris	Pacific Telephone
	Oswald B	Pacific Telephone
	Jung Sandra	Pacific Telephone
	Torres C	Pacific Telephone
	Estacio E	Pacific Telephone
	Gomes K	Pacific Telephone
	Lara G	Pacific Telephone
	Contreras Emmy	Pacific Telephone
	Fuentes T	Pacific Telephone
	Williams R	Pacific Telephone
	Morales R	Pacific Telephone
	Apartments	Pacific Telephone
	Gomez J	Pacific Telephone
1970	Apartments	R. L. Polk & Co.
	Trumbull Leonard	R. L. Polk & Co.
	Donahue Marian J	R. L. Polk & Co.
	Eisenhart Blanche Mrs	R. L. Polk & Co.
	Emmons Thos T	R. L. Polk & Co.
	Hill M D	R. L. Polk & Co.
	Kuykendall David	R. L. Polk & Co.
	Lucas Pearl Mrs	R. L. Polk & Co.
	Corenman Harlan	R. L. Polk & Co.
	Vacant	R. L. Polk & Co.

DRAFT

FINDINGS

Year	Uses	Source
1970	Boyo Lathan F	R. L. Polk & Co.
	Davis Glen	R. L. Polk & Co.
	Gloe Everett J	R. L. Polk & Co.
	Suter Robt E	R. L. Polk & Co.
	Vacant	R. L. Polk & Co.
	Contreras Emmy	R. L. Polk & Co.
	Shaaf Ronnie E	R. L. Polk & Co.
	Lara Ruben	R. L. Polk & Co.
	Carroll Donna E	R. L. Polk & Co.
1966	TOWNE APARTMENTS	R. L. Polk & Co.
	VACANT	R. L. Polk & Co.
	JOHNSON R B	R. L. Polk & Co.
	BANNERT ELEANOR	R. L. Polk & Co.
	VACANT	R. L. Polk & Co.
	MONEY JEAN	R. L. Polk & Co.
	BULOCK JOYCE	R. L. Polk & Co.
	HARTLEY STEVE	R. L. Polk & Co.
	JOHNSON RICHD	R. L. Polk & Co.
	SUTTON GERTRUDE A MRS	R. L. Polk & Co.
	STOLZ GERALD N	R. L. Polk & Co.
	GOODMANSON EVE V MRS	R. L. Polk & Co.
	VAN OSTEN D E	R. L. Polk & Co.
	ADAMS JOHN M	R. L. Polk & Co.
	BONNEY STEVE	R. L. Polk & Co.
	ERICANO JOSEPHINE	R. L. Polk & Co.
	CHIPPS LYLE	R. L. Polk & Co.
	HARRISON ANNE	R. L. Polk & Co.
	KAISER JACK A	R. L. Polk & Co.
	BRESCOLL JAMES E	R. L. Polk & Co.
1960	Conley Austin E	R. L. Polk Co.
1955	Conley Austin E	R. L. Polk Co.
1950	Erich A M Mrs	R. L. Polk & Co.
1945	Erich A M Mrs	R. L. Polk Co.

362 WILLARD AVE S

Year	Uses	Source
1996	Martinez Lupe	Pacific Bell
1975	aWoodruff D	Pacific Telephone
	b Martinez Lupe	Pacific Telephone

DRAFT

FINDINGS

Year	Uses	Source
1970	Batto Jose	R. L. Polk & Co.
	Lewis C W	R. L. Polk & Co.
	Martinez Guadalupe S Mrs	R. L. Polk & Co.
1966	VALENTE LOUISE MRS	R. L. Polk & Co.
1960	1/2 Pitt Robt P	R. L. Polk Co.
	Heck Mack	R. L. Polk Co.
	Valenti Saml	R. L. Polk Co.
1955	Valenti Saml	R. L. Polk Co.
	Wemple Jos J	R. L. Polk Co.
1950	Valenti Saml	R. L. Polk & Co.
	Rizzo R M Mrs	R. L. Polk & Co.
1945	Vacant	R. L. Polk Co.

366 WILLARD AVE S

Year	Uses	Source
1975	Burbanks Apartments The	Pacific Telephone
	Seymour Sara F Mrs	Pacific Telephone
	Martessa J	Pacific Telephone
	Soreno Adam	Pacific Telephone
	Woody K	Pacific Telephone
	Zosel Barbara E Mrs	Pacific Telephone
	Ramos E	Pacific Telephone
1970	Patterson Geo	R. L. Polk & Co.
	Seymour Sara F Mrs	R. L. Polk & Co.
	Burbanks Apartments The	R. L. Polk & Co.
	Salberry Charles R	R. L. Polk & Co.
	Bostdorf Grace Mrs	R. L. Polk & Co.
	Zosel Barbara E Mrs	R. L. Polk & Co.
	Aldridge Mary	R. L. Polk & Co.
1966	WILSON MARVIN	R. L. Polk & Co.
	BENSON GEO	R. L. Polk & Co.
	CANDRAY JOSE	R. L. Polk & Co.
	WALLACE DON	R. L. Polk & Co.
	HENRY PAT	R. L. Polk & Co.
	SEYMOUR SARA F MRS	R. L. Polk & Co.
	BURBANKS APARTMENTS THE	R. L. Polk & Co.
1960	Street continued	R. L. Polk Co.
	Herrlich Pete	R. L. Polk Co.
	Mc Bride Wm	R. L. Polk Co.

DRAFT

Year	Uses	Source
1960	Gomez Joe N	R. L. Polk Co.
	Mountlewis Apartments	R. L. Polk Co.
	Fraser Mary L	R. L. Polk Co.
	Vacant	R. L. Polk Co.
	Hayward Edw N	R. L. Polk Co.

369 WILLARD AVE S

Year	Uses	Source
1960	Price Faith Mrs	R. L. Polk Co.
1955	Lopes Kenneth F	R. L. Polk Co.
1950	Hitchman E W	R. L. Polk & Co.
1945	Ferm R C	R. L. Polk Co.

370 WILLARD AVE S

Year	Uses	Source
1975	Hanson Harold B	Pacific Telephone
1970	Hanson Harold B	R. L. Polk & Co.
1966	HANSON HAROLD B	R. L. Polk & Co.
1960	Chandler John S	R. L. Polk Co.
1955	Floycyk Stanley M	R. L. Polk Co.
1950	Aversen Carl	R. L. Polk & Co.
1945	Iversen Carl	R. L. Polk Co.

376 WILLARD AVE S

Year	Uses	Source
1975	Silva James	Pacific Telephone
1970	Silva James	R. L. Polk & Co.
1966	ELIAS MIKE	R. L. Polk & Co.
1960	Castaneda Ralph	R. L. Polk Co.
1955	Vogt Kenneth C A	R. L. Polk Co.
1950	de Bar Nicolas	R. L. Polk & Co.
1945	de Bar Nicolas	R. L. Polk Co.

380 WILLARD AVE S

Year	Uses	Source
1996	6 Gonzalez Maria	Pacific Bell
	7 Perez Garcia Similiano	Pacific Bell
1975	Apartments	Pacific Telephone
	Collins R	Pacific Telephone
	Vacant	Pacific Telephone

DRAFT

FINDINGS

Year	Uses	Source
1975	Aldaz Paul	Pacific Telephone
	Vacant	Pacific Telephone
	Alvares A	Pacific Telephone
	Vavra D E	Pacific Telephone
	Vacant	Pacific Telephone
1970	Emerson John	R. L. Polk & Co.
	Apartments	R. L. Polk & Co.
	Fletcher Mamie Mrs	R. L. Polk & Co.
	Vacant	R. L. Polk & Co.
	Stevenson Jack	R. L. Polk & Co.
	Vacant	R. L. Polk & Co.
	Derum Thos R	R. L. Polk & Co.
	Martin C Jack	R. L. Polk & Co.
1966	VACANT	R. L. Polk & Co.
	SALAS GLORIA	R. L. Polk & Co.
	HARROWER KEN	R. L. Polk & Co.
	GRAY CARRIE MRS	R. L. Polk & Co.
	MEEHAN LINDA	R. L. Polk & Co.
	HENDERSON MARIA T	R. L. Polk & Co.
	EMERSON JOHN	R. L. Polk & Co.
	MEEHAN CLARENCE	R. L. Polk & Co.
	APARTMENTS	R. L. Polk & Co.
1960	Street continued	R. L. Polk Co.
	Vacant	R. L. Polk Co.
	Apartments	R. L. Polk Co.
	Kirby Les	R. L. Polk Co.
	No return	R. L. Polk Co.
	Saito Mako	R. L. Polk Co.
	Granberry Benning A	R. L. Polk Co.
	5 7 Lum David H	R. L. Polk Co.
	5 7 Lum David H	R. L. Polk Co.
1955	Escamilla Dave G	R. L. Polk Co.
	Wilson Ethel B Mrs	R. L. Polk Co.
1950	Sagerty L D	R. L. Polk & Co.
1945	De Sarmo Eva Mrs	R. L. Polk Co.

383 WILLARD AVE S

Year	Uses	Source
1960	San Jose Water Works stge yd	R. L. Polk Co.

DRAFT

Year	Uses	Source
1955	Parsons Chas A	R. L. Polk Co.
1945	Parsons C A	R. L. Polk Co.

WILLARD ST N

30 WILLARD ST N

Year	Uses	Source
2000	ROGGY Robert Lee	Haines & Company

38 WILLARD ST N

Year	Uses	Source
2000	LEE Gilbert	Haines & Company
1925	Di Cristina Jos	R. L. Polk & Co.

40 WILLARD ST N

Year	Uses	Source
1925	Wilson G A	R. L. Polk & Co.
	Whitaker Jas	R. L. Polk & Co.
1922	Wilson G A	R. L. Polk Co.

41 WILLARD ST N

Year	Uses	Source
1925	Colpin A G	R. L. Polk & Co.
1922	Colpin A G	R. L. Polk Co.

42 WILLARD ST N

Year	Uses	Source
1925	Suess R C	R. L. Polk & Co.
1922	Suess R C	R. L. Polk Co.

50 WILLARD ST N

Year	Uses	Source
2000	SPATAFORE Nick	Haines & Company

58 WILLARD ST N

Year	Uses	Source
2000	POPALISKY David J	Haines & Company

61 WILLARD ST N

Year	Uses	Source
2000	ACKERMAN Joseph	Haines & Company

DRAFT

FINDINGS

62 WILLARD ST N

Year	Uses	Source
1925	Koehl F J	R. L. Polk & Co.
1922	Mallison Mrs Elsie	R. L. Polk Co.

64 WILLARD ST N

Year	Uses	Source
1925	Stout H C	R. L. Polk & Co.

68 WILLARD ST N

Year	Uses	Source
2000	STANICH Threrry P	Haines & Company
1925	Carter H E	R. L. Polk & Co.
1922	Reiding E L	R. L. Polk Co.

69 WILLARD ST N

Year	Uses	Source
2000	ACKERMAN Joseph	Haines & Company
1925	Provenzano S C	R. L. Polk & Co.
1922	Provenzano J C	R. L. Polk Co.

70 WILLARD ST N

Year	Uses	Source
1925	Falaschi Guy	R. L. Polk & Co.
1922	Falaschi Guy	R. L. Polk Co.

71 WILLARD ST N

Year	Uses	Source
2000	NO CURRENT LISTING	Haines & Company
1925	Cochrane A E	R. L. Polk & Co.

74 WILLARD ST N

Year	Uses	Source
1925	Reihon A M	R. L. Polk & Co.
1922	Reihon A M	R. L. Polk Co.

75 WILLARD ST N

Year	Uses	Source
1925	Robinson Mrs Freda	R. L. Polk & Co.

DRAFT

FINDINGS

76 WILLARD ST N

Year	Uses	Source
2000	ANDRADA Jorge	Haines & Company

77 WILLARD ST N

Year	Uses	Source
2000	ACKERMAN Joseph	Haines & Company
1925	Possenti Attelio	R. L. Polk & Co.
1922	Muriale Saml	R. L. Polk Co.

78 WILLARD ST N

Year	Uses	Source
1925	Messinger R R	R. L. Polk & Co.

79 WILLARD ST N

Year	Uses	Source
2000	NO CURRENT LISTING	Haines & Company

83 WILLARD ST N

Year	Uses	Source
2000	FACEY Michella	Haines & Company

84 WILLARD ST N

Year	Uses	Source
2000	GARCIA Lucio R	Haines & Company

90 WILLARD ST N

Year	Uses	Source
2000	PETTIT Richard	Haines & Company

92 WILLARD ST N

Year	Uses	Source
2000	PEREZ Silvia	Haines & Company

93 WILLARD ST N

Year	Uses	Source
2000	MATSUSHIT A K	Haines & Company

97 WILLARD ST N

Year	Uses	Source
1922	Saunders Freeman	R. L. Polk Co.

DRAFT

FINDINGS

98 WILLARD ST N

Year	*Uses*	*Source*
2000	STOKER John	Haines & Company

99 WILLARD ST N

Year	*Uses*	*Source*
2000	BARELA Frank	Haines & Company

100 WILLARD ST N

Year	*Uses*	*Source*
2000	BARELA Frank	Haines & Company

105 WILLARD ST N

Year	*Uses*	*Source*
2000	HOPKINS Paul	Haines & Company

111 WILLARD ST N

Year	*Uses*	*Source*
2000	STEVENS Linda	Haines & Company

116 WILLARD ST N

Year	*Uses*	*Source*
2000	LO Monaco	Haines & Company

117 WILLARD ST N

Year	*Uses*	*Source*
2000	HOLTAN Ellen	Haines & Company

118 WILLARD ST N

Year	*Uses*	*Source*
2000	NO CURRENT LISTING	Haines & Company

120 WILLARD ST N

Year	*Uses*	*Source*
2000	CAPELL Stephen	Haines & Company

124 WILLARD ST N

Year	*Uses*	*Source*
2000	DILEONARDO Maria	Haines & Company

DRAFT

FINDINGS

WILLARD ST S

309 WILLARD ST S

Year	Uses	Source
2000	VANN Eulalia	Haines & Company
	VANN Eulalia	Haines & Company
	VANN Jack	Haines & Company
	VANN Jack	Haines & Company

315 WILLARD ST S

Year	Uses	Source
2000	GRESHAM J	Haines & Company

325 WILLARD ST S

Year	Uses	Source
2000	NO CURRENT LISTING	Haines & Company

326 WILLARD ST S

Year	Uses	Source
2000	LOPEZ Petra	Haines & Company

329 WILLARD ST S

Year	Uses	Source
2000	REITER Leo	Haines & Company
	GARCIA Clemente	Haines & Company
	REYESMIRANDA Leandro	Haines & Company

330 WILLARD ST S

Year	Uses	Source
2000	PARK Steve	Haines & Company

332 WILLARD ST S

Year	Uses	Source
2000	GAETA Alice	Haines & Company

334 WILLARD ST S

Year	Uses	Source
2000	NGUYEN Bao	Haines & Company

336 WILLARD ST S

Year	Uses	Source
2000	GALLEGOS Ralph	Haines & Company

DRAFT

FINDINGS

338 WILLARD ST S

Year	Uses	Source
2000	RUDE Andre	Haines & Company

340 WILLARD ST S

Year	Uses	Source
2000	PHAM Loc	Haines & Company

342 WILLARD ST S

Year	Uses	Source
2000	LASCURETTES W	Haines & Company

344 WILLARD ST S

Year	Uses	Source
2000	BUTLER Dawnelia	Haines & Company

345 WILLARD ST S

Year	Uses	Source
2000	CABUAG Proxy	Haines & Company

346 WILLARD ST S

Year	Uses	Source
2000	KELLEY David	Haines & Company

348 WILLARD ST S

Year	Uses	Source
2000	YAMAGUCHI Steven	Haines & Company

350 WILLARD ST S

Year	Uses	Source
2000	HUANG Lein Saing	Haines & Company
	COFFMAN Yue	Haines & Company

354 WILLARD ST S

Year	Uses	Source
2000	ZELL Sherman	Haines & Company
	OBER Paul	Haines & Company
	ESTRADA Luis	Haines & Company
	CARAVEZ Daniel A	Haines & Company

DRAFT

FINDINGS

355 WILLARD ST S

Year	Uses	Source
2000	CROPPER John	Haines & Company

358 WILLARD ST S

Year	Uses	Source
2000	NO CURRENT LISTING	Haines & Company

361 WILLARD ST S

Year	Uses	Source
2000	SUAREZ Roberto	Haines & Company
	ALVAREZ Ricardo	Haines & Company
	FIELDS Alva	Haines & Company
	KERR Robert	Haines & Company

362 WILLARD ST S

Year	Uses	Source
2000	SALMON Ralph	Haines & Company
	MARTINEZ Lupe	Haines & Company

366 WILLARD ST S

Year	Uses	Source
2000	IRONMONGER Jeffery D	Haines & Company
	STANLEY Eva	Haines & Company

370 WILLARD ST S

Year	Uses	Source
2000	SILVA Jose	Haines & Company

376 WILLARD ST S

Year	Uses	Source
2000	CASTANEDA Ralph	Haines & Company

380 WILLARD ST S

Year	Uses	Source
2000	FLORES Refugio	Haines & Company
	GONZALEZ Maria	Haines & Company
	PEREZGARCIA Similiano	Haines & Company

402 WILLARD ST S

Year	Uses	Source
2000	1/2 NUSSBAUMER Robt W	Haines & Company

DRAFT

FINDINGS

Year	Uses	Source
2000	BOGER Leo	Haines & Company

410 WILLARD ST S

Year	Uses	Source
2000	DISMAN Murrey	Haines & Company

415 WILLARD ST S

Year	Uses	Source
2000	KRISTOVICH N	Haines & Company
	APARTMENTS	Haines & Company
	ZUNIC Asa	Haines & Company
	PAZ Mario Evansto	Haines & Company
	BAUTISTA Julio C	Haines & Company
	JIMENEZ Rafael	Haines & Company

418 WILLARD ST S

Year	Uses	Source
2000	GUTIEREZ Enriquta	Haines & Company

424 WILLARD ST S

Year	Uses	Source
2000	AGUIRRE Juana B	Haines & Company
	MALDONADOAVILA Elisa	Haines & Company
	TREJO Bemabe	Haines & Company
	TORRACO Louise	Haines & Company

425 WILLARD ST S

Year	Uses	Source
2000	SOTELO Barrlos Celia	Haines & Company
	YEH Ta	Haines & Company
	BOUTISTA Blas P	Haines & Company
	ALANIZ Javier	Haines & Company
	PEREZ Jorge	Haines & Company
	RODRIGUEZ Ronnie P	Haines & Company
	RUIZ Evalia Ojeda	Haines & Company
	APARTMENTS	Haines & Company

DRAFT

FINDINGS

ADJOINING PROPERTY: ADDRESSES NOT IDENTIFIED IN RESEARCH SOURCE

The following Adjoining Property addresses were researched for this report, and the addresses were not identified in research source.

Address Researched	Address Not Identified in Research Source
065 DANA	2014, 2010, 2006, 2001, 2000, 1996, 1991, 1986, 1985, 1982, 1980, 1978, 1975, 1974, 1970, 1968, 1966, 1965, 1964, 1963, 1962, 1960, 1955, 1950, 1946, 1945, 1942, 1940, 1936, 1935, 1931, 1930, 1926, 1925, 1922
1 DANA	2014, 2010, 2006, 2001, 2000, 1996, 1991, 1986, 1985, 1982, 1980, 1978, 1975, 1974, 1970, 1968, 1966, 1965, 1964, 1963, 1962, 1960, 1957, 1955, 1950, 1946, 1945, 1942, 1936, 1935, 1931, 1930, 1926, 1925, 1922
10 Muller Pl	2010, 2006, 2001, 2000, 1996, 1991, 1986, 1985, 1982, 1980, 1978, 1975, 1974, 1970, 1968, 1966, 1965, 1964, 1963, 1962, 1960, 1957, 1955, 1950, 1946, 1945, 1942, 1940, 1936, 1935, 1931, 1930, 1926, 1925, 1922
10 Muller Pl	2010, 2006, 2001, 2000, 1996, 1991, 1986, 1985, 1982, 1980, 1978, 1975, 1974, 1970, 1968, 1966, 1965, 1964, 1963, 1962, 1960, 1957, 1955, 1950, 1946, 1945, 1942, 1940, 1936, 1935, 1931, 1930, 1926, 1925, 1922
100 1/2 N BUENA VISTA AVE	2014, 2010, 2006, 2001, 2000, 1996, 1991, 1986, 1982, 1980, 1978, 1975, 1974, 1970, 1968, 1966, 1965, 1964, 1963, 1962, 1960, 1957, 1955, 1950, 1946, 1945, 1942, 1940, 1936, 1935, 1931, 1930, 1926, 1925, 1922
100 BUENA VISTA AVE N	2014, 2010, 2006, 2001, 2000, 1996, 1991, 1986, 1985, 1982, 1980, 1978, 1974, 1968, 1965, 1964, 1963, 1962, 1957, 1946, 1942, 1936, 1931, 1926, 1925, 1922
100 N BUENA VISTA AVE	2014, 2010, 2001, 2000, 1996, 1986, 1985, 1982, 1978, 1975, 1974, 1970, 1968, 1966, 1965, 1964, 1962, 1960, 1957, 1955, 1950, 1946, 1945, 1942, 1940, 1936, 1935, 1931, 1930, 1926, 1925, 1922
100 N BUENA VSTA AVE	2014, 2010, 2006, 2001, 2000, 1996, 1991, 1986, 1985, 1982, 1980, 1978, 1975, 1974, 1970, 1968, 1966, 1965, 1964, 1963, 1962, 1960, 1955, 1950, 1946, 1945, 1942, 1940, 1936, 1935, 1931, 1930, 1926, 1925, 1922
100 N WILLARD AVE	2014, 2010, 2001, 2000, 1996, 1991, 1986, 1985, 1982, 1980, 1978, 1975, 1974, 1970, 1968, 1966, 1965, 1964, 1963, 1962, 1960, 1957, 1955, 1950, 1946, 1945, 1942, 1940, 1936, 1935, 1931, 1930, 1926, 1925, 1922
100 WILLARD ST N	2014, 2010, 2006, 2001, 1996, 1991, 1986, 1985, 1982, 1980, 1978, 1975, 1974, 1970, 1968, 1966, 1965, 1964, 1963, 1962, 1960, 1957, 1955, 1950, 1946, 1945, 1942, 1940, 1936, 1935, 1931, 1930, 1926, 1925, 1922
101 DANA	2014, 2010, 2006, 2001, 2000, 1996, 1991, 1986, 1985, 1982, 1980, 1978, 1975, 1974, 1970, 1968, 1966, 1965, 1964, 1963, 1962, 1960, 1957, 1955, 1950, 1946, 1945, 1940, 1936, 1935, 1931, 1930, 1926, 1925, 1922
101 DANA AVE	2014, 2010, 2006, 2001, 2000, 1996, 1991, 1986, 1985, 1982, 1980, 1978, 1975, 1974, 1970, 1968, 1966, 1965, 1964, 1963, 1962, 1960, 1957, 1955, 1950, 1945, 1942, 1940, 1936, 1935, 1931, 1930, 1926, 1925, 1922
101 S WILLARD AVE	2014, 2010, 2006, 2001, 2000, 1996, 1991, 1985, 1982, 1980, 1978, 1975, 1974, 1970, 1968, 1966, 1965, 1964, 1963, 1962, 1960, 1957, 1955, 1950, 1946, 1945, 1942, 1940, 1936, 1935, 1931, 1930, 1926, 1925, 1922
103 WILLARD AVE S	2014, 2010, 2006, 2001, 2000, 1996, 1991, 1986, 1985, 1982, 1980, 1978, 1975, 1974, 1970, 1968, 1966, 1965, 1964, 1963, 1962, 1960, 1957, 1955, 1950, 1946, 1945, 1942, 1936, 1931, 1926, 1925, 1922
105 BUENA VISTA AVE N	2014, 2010, 2006, 2001, 2000, 1996, 1991, 1986, 1985, 1982, 1980, 1978, 1974, 1968, 1965, 1964, 1963, 1962, 1957, 1946, 1942, 1936, 1931, 1926, 1925, 1922

DRAFT

FINDINGS

Address Researched	Address Not Identified in Research Source
105 N BUENA VISTA AVE	2014, 2010, 2001, 2000, 1996, 1991, 1986, 1985, 1982, 1978, 1975, 1974, 1970, 1968, 1966, 1965, 1964, 1962, 1960, 1955, 1950, 1946, 1945, 1942, 1940, 1936, 1935, 1931, 1930, 1926, 1925, 1922
105 N Buena Vista Ave	2014, 2006, 2001, 2000, 1996, 1991, 1986, 1985, 1982, 1980, 1978, 1975, 1974, 1970, 1968, 1966, 1965, 1964, 1963, 1962, 1960, 1957, 1955, 1950, 1946, 1945, 1942, 1940, 1936, 1935, 1931, 1930, 1926, 1925, 1922
105 N Buena Vista Ave	2014, 2006, 2001, 2000, 1996, 1991, 1986, 1985, 1982, 1980, 1978, 1975, 1974, 1970, 1968, 1966, 1965, 1964, 1963, 1962, 1960, 1957, 1955, 1950, 1946, 1945, 1942, 1940, 1936, 1935, 1931, 1930, 1926, 1925, 1922
105 N WILLARD AVE	2014, 2010, 2001, 2000, 1996, 1991, 1986, 1985, 1982, 1980, 1978, 1975, 1974, 1970, 1968, 1966, 1965, 1964, 1963, 1962, 1960, 1955, 1950, 1946, 1945, 1942, 1940, 1936, 1935, 1931, 1930, 1926, 1925, 1922
105 WILLARD AVE N	2014, 2010, 2006, 2001, 2000, 1996, 1991, 1986, 1985, 1982, 1980, 1978, 1974, 1968, 1965, 1964, 1963, 1962, 1957, 1946, 1942, 1936, 1931, 1926, 1925, 1922
105 WILLARD AVE S	2014, 2010, 2006, 2001, 2000, 1996, 1991, 1986, 1985, 1982, 1980, 1978, 1975, 1974, 1970, 1968, 1966, 1965, 1964, 1963, 1962, 1960, 1957, 1955, 1950, 1946, 1945, 1942, 1936, 1931, 1926, 1925, 1922
105 WILLARD ST N	2014, 2010, 2006, 2001, 1996, 1991, 1986, 1985, 1982, 1980, 1978, 1975, 1974, 1970, 1968, 1966, 1965, 1964, 1963, 1962, 1960, 1957, 1955, 1950, 1946, 1945, 1942, 1940, 1936, 1935, 1931, 1930, 1926, 1925, 1922
108 DANA	2014, 2010, 2006, 2001, 2000, 1996, 1991, 1986, 1985, 1982, 1980, 1978, 1975, 1974, 1970, 1968, 1966, 1965, 1964, 1963, 1962, 1960, 1957, 1955, 1950, 1946, 1945, 1940, 1935, 1931, 1930, 1926, 1925, 1922
108 DANA AVE	2014, 2010, 2006, 2001, 2000, 1996, 1991, 1986, 1985, 1982, 1980, 1978, 1975, 1974, 1970, 1968, 1966, 1965, 1964, 1963, 1962, 1960, 1957, 1955, 1950, 1945, 1942, 1940, 1936, 1935, 1931, 1930, 1926, 1925, 1922
108 WILLARD AVE S	2014, 2010, 2006, 2001, 2000, 1996, 1991, 1986, 1985, 1982, 1980, 1978, 1975, 1974, 1970, 1968, 1966, 1965, 1964, 1963, 1962, 1960, 1957, 1955, 1950, 1946, 1945, 1942, 1936, 1931, 1926, 1925, 1922
109 DANA	2014, 2010, 2006, 2001, 2000, 1996, 1991, 1986, 1985, 1982, 1980, 1978, 1975, 1974, 1970, 1968, 1966, 1965, 1964, 1963, 1962, 1960, 1957, 1955, 1950, 1946, 1945, 1940, 1935, 1931, 1930, 1926, 1925, 1922
109 DANA AVE	2014, 2010, 2006, 2001, 2000, 1996, 1991, 1986, 1985, 1982, 1980, 1978, 1975, 1974, 1970, 1968, 1966, 1965, 1964, 1963, 1962, 1960, 1957, 1955, 1950, 1945, 1942, 1940, 1936, 1935, 1931, 1930, 1926, 1925, 1922
11 S WILLARD AVE	2014, 2010, 2006, 2001, 2000, 1996, 1991, 1986, 1985, 1982, 1980, 1978, 1974, 1970, 1968, 1966, 1965, 1964, 1963, 1962, 1960, 1957, 1955, 1950, 1946, 1945, 1942, 1940, 1936, 1935, 1931, 1930, 1926, 1925, 1922
110 BUENA VISTA AVE N	2014, 2010, 2006, 2001, 2000, 1996, 1991, 1986, 1985, 1982, 1980, 1978, 1974, 1968, 1965, 1964, 1963, 1962, 1957, 1946, 1942, 1936, 1931, 1926, 1925, 1922
110 N BUENA VISTA AVE	2014, 2010, 2001, 2000, 1996, 1985, 1982, 1978, 1975, 1974, 1970, 1968, 1966, 1965, 1964, 1962, 1960, 1957, 1955, 1950, 1946, 1945, 1942, 1940, 1936, 1935, 1931, 1930, 1926, 1925, 1922
110 N Buena Vista Ave	2006, 2001, 2000, 1996, 1991, 1986, 1985, 1982, 1980, 1978, 1975, 1974, 1970, 1968, 1966, 1965, 1964, 1963, 1962, 1960, 1957, 1955, 1950, 1946, 1945, 1942, 1940, 1936, 1935, 1931, 1930, 1926, 1925, 1922
110 N Buena Vista Ave	2006, 2001, 2000, 1996, 1991, 1986, 1985, 1982, 1980, 1978, 1975, 1974, 1970, 1968, 1966, 1965, 1964, 1963, 1962, 1960, 1957, 1955, 1950, 1946, 1945, 1942, 1940, 1936, 1935, 1931, 1930, 1926, 1925, 1922
110 WILLARD AVE N	2014, 2010, 2006, 2001, 2000, 1996, 1991, 1986, 1985, 1982, 1980, 1978, 1975, 1974, 1970, 1968, 1966, 1965, 1964, 1963, 1962, 1960, 1957, 1955, 1950, 1946, 1945, 1942, 1940, 1936, 1931, 1926, 1925, 1922

DRAFT

FINDINGS

Address Researched	Address Not Identified in Research Source
111 N WILLARD AVE	2014, 2010, 2001, 2000, 1996, 1982, 1980, 1978, 1975, 1974, 1970, 1968, 1966, 1965, 1964, 1962, 1960, 1955, 1950, 1946, 1945, 1942, 1940, 1936, 1935, 1931, 1930, 1926, 1925, 1922
111 WILLARD AVE N	2014, 2010, 2006, 2001, 2000, 1996, 1991, 1986, 1985, 1982, 1980, 1978, 1974, 1968, 1965, 1964, 1963, 1962, 1957, 1946, 1942, 1936, 1931, 1926, 1925, 1922
111 WILLARD AVE S	2014, 2010, 2006, 2001, 2000, 1996, 1991, 1986, 1985, 1982, 1980, 1978, 1975, 1974, 1970, 1968, 1966, 1965, 1964, 1963, 1962, 1960, 1957, 1955, 1950, 1946, 1945, 1942, 1936, 1931, 1926, 1925, 1922
111 WILLARD ST N	2014, 2010, 2006, 2001, 1996, 1991, 1986, 1985, 1982, 1980, 1978, 1975, 1974, 1970, 1968, 1966, 1965, 1964, 1963, 1962, 1960, 1957, 1955, 1950, 1946, 1945, 1942, 1940, 1936, 1935, 1931, 1930, 1926, 1925, 1922
112 WILLARD AVE N	2014, 2010, 2006, 2001, 2000, 1996, 1991, 1986, 1985, 1982, 1980, 1978, 1974, 1970, 1968, 1966, 1965, 1964, 1963, 1962, 1960, 1957, 1955, 1950, 1946, 1945, 1942, 1940, 1936, 1935, 1931, 1930, 1926, 1925, 1922
113 S WILLARD AVE	2014, 2010, 2006, 2001, 2000, 1996, 1991, 1986, 1985, 1982, 1980, 1978, 1974, 1970, 1968, 1966, 1965, 1964, 1963, 1962, 1960, 1957, 1955, 1950, 1946, 1945, 1942, 1940, 1936, 1935, 1931, 1930, 1926, 1925, 1922
114 N WILLARD AVE	2014, 2010, 2001, 2000, 1996, 1991, 1986, 1985, 1982, 1980, 1978, 1975, 1974, 1970, 1968, 1966, 1965, 1964, 1963, 1962, 1960, 1957, 1955, 1950, 1946, 1945, 1942, 1940, 1936, 1935, 1931, 1930, 1926, 1925, 1922
114 WILLARD AVE N	2014, 2010, 2006, 2001, 2000, 1996, 1991, 1986, 1985, 1982, 1980, 1978, 1974, 1968, 1965, 1964, 1963, 1962, 1957, 1946, 1942, 1940, 1936, 1935, 1931, 1930, 1926, 1925, 1922
115 BUENA VISTA AVE N	2014, 2010, 2006, 2001, 2000, 1996, 1991, 1986, 1985, 1982, 1980, 1978, 1974, 1968, 1965, 1964, 1963, 1962, 1957, 1946, 1942, 1936, 1931, 1926, 1925, 1922
115 DANA	2014, 2010, 2006, 2001, 2000, 1996, 1991, 1986, 1985, 1982, 1980, 1978, 1975, 1974, 1970, 1968, 1966, 1965, 1964, 1963, 1960, 1957, 1955, 1950, 1946, 1945, 1942, 1940, 1936, 1935, 1931, 1930, 1926, 1925, 1922
115 N BUENA VISTA AVE	2014, 2010, 2001, 2000, 1996, 1991, 1986, 1985, 1982, 1980, 1978, 1975, 1974, 1970, 1968, 1966, 1965, 1964, 1962, 1960, 1957, 1955, 1950, 1946, 1945, 1942, 1940, 1936, 1935, 1931, 1930, 1926, 1925, 1922
116 DANA AVE	2014, 2010, 2001, 1996, 1991, 1985, 1982, 1978, 1974, 1968, 1965, 1964, 1962, 1957, 1950, 1946, 1945, 1942, 1940, 1936, 1935, 1931, 1930, 1926, 1925, 1922
116 N WILLARD AVE	2014, 2010, 2001, 2000, 1996, 1982, 1978, 1974, 1970, 1968, 1966, 1965, 1964, 1963, 1962, 1960, 1955, 1950, 1946, 1945, 1942, 1940, 1936, 1935, 1931, 1930, 1926, 1925, 1922
116 WILLARD AVE N	2014, 2010, 2006, 2001, 2000, 1996, 1991, 1986, 1985, 1982, 1980, 1978, 1974, 1968, 1965, 1964, 1963, 1962, 1957, 1946, 1942, 1940, 1936, 1935, 1931, 1930, 1926, 1925, 1922
116 WILLARD ST N	2014, 2010, 2006, 2001, 1996, 1991, 1986, 1985, 1982, 1980, 1978, 1975, 1974, 1970, 1968, 1966, 1965, 1964, 1963, 1962, 1960, 1957, 1955, 1950, 1946, 1945, 1942, 1940, 1936, 1935, 1931, 1930, 1926, 1925, 1922
117 1/2 N WILLARD AVE	2014, 2010, 2006, 2001, 2000, 1996, 1991, 1986, 1982, 1980, 1978, 1975, 1974, 1970, 1968, 1966, 1965, 1964, 1963, 1962, 1960, 1957, 1955, 1950, 1946, 1945, 1942, 1940, 1936, 1935, 1931, 1930, 1926, 1925, 1922
117 N WILLARD AVE	2014, 2010, 2001, 2000, 1996, 1991, 1986, 1985, 1982, 1978, 1974, 1970, 1968, 1966, 1965, 1964, 1962, 1960, 1957, 1955, 1950, 1946, 1945, 1942, 1940, 1936, 1935, 1931, 1930, 1926, 1925, 1922
117 WILLARD AVE N	2014, 2010, 2006, 2001, 2000, 1996, 1991, 1986, 1985, 1982, 1980, 1978, 1974, 1968, 1965, 1964, 1963, 1962, 1957, 1946, 1942, 1936, 1931, 1926, 1925, 1922

DRAFT

FINDINGS

Address Researched	Address Not Identified in Research Source
117 WILLARD AVE S	2014, 2010, 2006, 2001, 2000, 1996, 1991, 1986, 1985, 1982, 1980, 1978, 1975, 1974, 1970, 1968, 1966, 1965, 1964, 1963, 1962, 1960, 1957, 1955, 1950, 1946, 1945, 1942, 1936, 1931, 1926, 1925, 1922
117 WILLARD ST N	2014, 2010, 2006, 2001, 1996, 1991, 1986, 1985, 1982, 1980, 1978, 1975, 1974, 1970, 1968, 1966, 1965, 1964, 1963, 1962, 1960, 1957, 1955, 1950, 1946, 1945, 1942, 1940, 1936, 1935, 1931, 1930, 1926, 1925, 1922
118 N WILLARD AVE	2014, 2010, 2001, 2000, 1996, 1991, 1986, 1985, 1982, 1980, 1978, 1975, 1974, 1970, 1968, 1966, 1965, 1964, 1962, 1960, 1955, 1950, 1946, 1945, 1942, 1940, 1936, 1935, 1931, 1930, 1926, 1925, 1922
118 WILLARD AVE N	2014, 2010, 2006, 2001, 2000, 1996, 1991, 1986, 1985, 1982, 1980, 1978, 1974, 1968, 1965, 1964, 1963, 1962, 1957, 1946, 1942, 1940, 1936, 1935, 1931, 1930, 1926, 1925, 1922
118 WILLARD ST N	2014, 2010, 2006, 2001, 1996, 1991, 1986, 1985, 1982, 1980, 1978, 1975, 1974, 1970, 1968, 1966, 1965, 1964, 1963, 1962, 1960, 1957, 1955, 1950, 1946, 1945, 1942, 1940, 1936, 1935, 1931, 1930, 1926, 1925, 1922
119 WILLARD AVE S	2014, 2010, 2006, 2001, 2000, 1996, 1991, 1986, 1985, 1982, 1980, 1978, 1975, 1974, 1970, 1968, 1966, 1965, 1964, 1963, 1962, 1960, 1957, 1955, 1950, 1946, 1945, 1942, 1936, 1935, 1931, 1930, 1926, 1925, 1922
12 WILLARD AVE S	2014, 2010, 2006, 2001, 2000, 1996, 1991, 1986, 1985, 1982, 1980, 1978, 1975, 1974, 1968, 1966, 1965, 1964, 1963, 1962, 1960, 1957, 1955, 1950, 1946, 1945, 1942, 1940, 1936, 1935, 1931, 1930, 1926, 1925, 1922
120 BUENA VISTA AVE N	2014, 2010, 2006, 2001, 2000, 1996, 1991, 1986, 1985, 1982, 1980, 1978, 1974, 1968, 1965, 1964, 1963, 1962, 1957, 1946, 1942, 1936, 1931, 1926, 1925, 1922
120 DANA	2014, 2010, 2006, 2001, 2000, 1996, 1991, 1986, 1985, 1982, 1980, 1978, 1975, 1974, 1970, 1968, 1966, 1965, 1964, 1963, 1962, 1960, 1957, 1955, 1950, 1946, 1945, 1940, 1935, 1931, 1930, 1926, 1925, 1922
120 DANA AVE	2014, 2010, 2006, 2001, 2000, 1996, 1991, 1986, 1985, 1982, 1980, 1978, 1975, 1974, 1970, 1968, 1966, 1965, 1964, 1963, 1962, 1960, 1957, 1955, 1950, 1945, 1942, 1940, 1936, 1935, 1931, 1930, 1926, 1925, 1922
120 N BUENA VISTA AVE	2014, 2010, 2001, 2000, 1996, 1985, 1982, 1978, 1975, 1974, 1970, 1968, 1966, 1965, 1964, 1963, 1962, 1960, 1957, 1955, 1950, 1946, 1945, 1942, 1940, 1936, 1935, 1931, 1930, 1926, 1925, 1922
120 N WILLARD AVE	2014, 2010, 2001, 2000, 1996, 1991, 1986, 1985, 1982, 1980, 1978, 1975, 1974, 1970, 1968, 1966, 1965, 1964, 1962, 1960, 1957, 1955, 1950, 1946, 1945, 1942, 1940, 1936, 1935, 1931, 1930, 1926, 1925, 1922
120 WILLARD AVE N	2014, 2010, 2006, 2001, 2000, 1996, 1991, 1986, 1985, 1982, 1980, 1978, 1974, 1968, 1965, 1964, 1963, 1962, 1957, 1946, 1942, 1940, 1936, 1935, 1931, 1930, 1926, 1925, 1922
120 WILLARD ST N	2014, 2010, 2006, 2001, 1996, 1991, 1986, 1985, 1982, 1980, 1978, 1975, 1974, 1970, 1968, 1966, 1965, 1964, 1963, 1962, 1960, 1957, 1955, 1950, 1946, 1945, 1942, 1940, 1936, 1935, 1931, 1930, 1926, 1925, 1922
121 DANA	2014, 2010, 2006, 2001, 2000, 1996, 1991, 1986, 1985, 1982, 1980, 1978, 1975, 1974, 1970, 1968, 1966, 1965, 1964, 1963, 1962, 1960, 1957, 1955, 1950, 1946, 1945, 1940, 1936, 1935, 1931, 1930, 1926, 1925, 1922
121 DANA AVE	2014, 2010, 2006, 2001, 2000, 1996, 1991, 1986, 1985, 1982, 1980, 1978, 1975, 1974, 1970, 1968, 1966, 1965, 1964, 1963, 1962, 1960, 1957, 1955, 1950, 1945, 1942, 1940, 1936, 1935, 1931, 1930, 1926, 1925, 1922
121 WILLARD AVE S	2014, 2010, 2006, 2001, 2000, 1996, 1991, 1986, 1985, 1982, 1980, 1978, 1975, 1974, 1970, 1968, 1966, 1965, 1964, 1963, 1962, 1960, 1957, 1955, 1950, 1946, 1945, 1942, 1936, 1931, 1926, 1925, 1922

DRAFT

FINDINGS

Address Researched	Address Not Identified in Research Source
124 N WILLARD AVE	2014, 2010, 2001, 2000, 1996, 1986, 1982, 1978, 1974, 1970, 1968, 1966, 1965, 1964, 1963, 1962, 1960, 1955, 1950, 1946, 1945, 1942, 1940, 1936, 1935, 1931, 1930, 1926, 1925, 1922
124 WILLARD AVE N	2014, 2010, 2006, 2001, 2000, 1996, 1991, 1986, 1985, 1982, 1980, 1978, 1974, 1968, 1965, 1964, 1963, 1962, 1957, 1946, 1942, 1936, 1931, 1926, 1925, 1922
124 WILLARD ST N	2014, 2010, 2006, 2001, 1996, 1991, 1986, 1985, 1982, 1980, 1978, 1975, 1974, 1970, 1968, 1966, 1965, 1964, 1963, 1962, 1960, 1957, 1955, 1950, 1946, 1945, 1942, 1940, 1936, 1935, 1931, 1930, 1926, 1925, 1922
125 BUENA VISTA AVE N	2014, 2010, 2006, 2001, 2000, 1996, 1991, 1986, 1985, 1982, 1980, 1978, 1974, 1968, 1965, 1964, 1963, 1962, 1957, 1946, 1942, 1936, 1931, 1926, 1925, 1922
125 DANA	2014, 2010, 2006, 2001, 2000, 1996, 1991, 1986, 1985, 1982, 1980, 1978, 1975, 1974, 1970, 1968, 1966, 1965, 1964, 1963, 1960, 1957, 1955, 1950, 1946, 1945, 1942, 1940, 1936, 1935, 1931, 1930, 1926, 1925, 1922
125 DANA AVE	2014, 2010, 2001, 1982, 1978, 1974, 1968, 1965, 1964, 1962, 1957, 1950, 1946, 1945, 1942, 1940, 1936, 1935, 1931, 1930, 1926, 1925, 1922
125 N BUENA VISTA AVE	2014, 2010, 2001, 2000, 1996, 1991, 1986, 1985, 1982, 1980, 1978, 1975, 1974, 1970, 1968, 1966, 1965, 1964, 1963, 1962, 1960, 1955, 1950, 1946, 1945, 1942, 1940, 1936, 1935, 1931, 1930, 1926, 1925, 1922
125 WILLARD AVE S	2014, 2010, 2006, 2001, 2000, 1996, 1991, 1986, 1985, 1982, 1980, 1978, 1975, 1974, 1970, 1968, 1966, 1965, 1964, 1963, 1962, 1960, 1957, 1955, 1950, 1946, 1945, 1942, 1936, 1935, 1931, 1930, 1926, 1925, 1922
127 WILLARD AVE S	2014, 2010, 2006, 2001, 2000, 1996, 1991, 1986, 1985, 1982, 1980, 1978, 1975, 1974, 1970, 1968, 1966, 1965, 1964, 1963, 1962, 1960, 1957, 1955, 1950, 1946, 1945, 1942, 1936, 1935, 1931, 1930, 1926, 1925, 1922
129 DANA AVE	2014, 2010, 2006, 2001, 2000, 1996, 1991, 1985, 1982, 1980, 1978, 1975, 1974, 1970, 1968, 1966, 1965, 1964, 1963, 1962, 1960, 1957, 1955, 1950, 1946, 1945, 1942, 1940, 1936, 1935, 1931, 1930, 1926, 1925, 1922
130 BUENA VISTA AVE N	2014, 2010, 2006, 2001, 2000, 1996, 1991, 1986, 1985, 1982, 1980, 1978, 1974, 1968, 1965, 1964, 1963, 1962, 1957, 1946, 1942, 1936, 1931, 1926, 1925, 1922
130 N BUENA VISTA AVE	2014, 2010, 2001, 2000, 1996, 1985, 1982, 1978, 1975, 1974, 1970, 1968, 1966, 1965, 1964, 1963, 1962, 1960, 1957, 1955, 1950, 1946, 1945, 1942, 1940, 1936, 1935, 1931, 1930, 1926, 1925, 1922
130 WILLARD AVE S	2014, 2010, 2006, 2001, 2000, 1996, 1991, 1986, 1985, 1982, 1980, 1978, 1975, 1974, 1970, 1968, 1966, 1965, 1964, 1963, 1962, 1960, 1957, 1955, 1950, 1946, 1945, 1942, 1936, 1931, 1926, 1925, 1922
131 WILLARD AVE S	2014, 2010, 2006, 2001, 2000, 1996, 1991, 1986, 1985, 1982, 1980, 1978, 1975, 1974, 1970, 1968, 1966, 1965, 1964, 1963, 1962, 1960, 1957, 1955, 1950, 1946, 1945, 1942, 1936, 1935, 1931, 1930, 1926, 1925, 1922
132 DANA	2014, 2010, 2006, 2001, 2000, 1996, 1991, 1986, 1985, 1982, 1980, 1978, 1975, 1974, 1970, 1968, 1966, 1965, 1964, 1963, 1960, 1957, 1955, 1950, 1946, 1945, 1942, 1940, 1936, 1935, 1931, 1930, 1926, 1925, 1922
135 BUENA VISTA AVE N	2014, 2010, 2006, 2001, 2000, 1996, 1991, 1986, 1985, 1982, 1980, 1978, 1974, 1968, 1965, 1964, 1963, 1962, 1957, 1946, 1942, 1936, 1931, 1926, 1925, 1922
135 N BUENA VISTA AVE	2014, 2010, 2001, 2000, 1996, 1991, 1986, 1985, 1982, 1980, 1978, 1975, 1974, 1970, 1968, 1966, 1965, 1964, 1963, 1962, 1960, 1955, 1950, 1946, 1945, 1942, 1940, 1936, 1935, 1931, 1930, 1926, 1925, 1922
136 DANA AVE	2014, 2010, 2001, 1996, 1991, 1986, 1985, 1982, 1980, 1978, 1974, 1968, 1965, 1964, 1962, 1950, 1946, 1945, 1942, 1940, 1936, 1935, 1931, 1930, 1926, 1925, 1922

FINDINGS

Address Researched	Address Not Identified in Research Source
138 DANA AVE	2014, 2010, 2006, 2001, 2000, 1996, 1991, 1986, 1985, 1982, 1980, 1978, 1975, 1974, 1970, 1968, 1966, 1965, 1964, 1963, 1962, 1960, 1957, 1955, 1946, 1945, 1942, 1940, 1936, 1935, 1931, 1930, 1926, 1925, 1922
14 DANA AVE	2014, 2010, 2006, 2001, 2000, 1996, 1991, 1985, 1982, 1980, 1978, 1975, 1974, 1970, 1968, 1966, 1965, 1964, 1963, 1962, 1960, 1957, 1955, 1950, 1946, 1945, 1942, 1940, 1936, 1935, 1931, 1930, 1926, 1925, 1922
14 N WILLARD AVE	2014, 2010, 2006, 2001, 2000, 1996, 1991, 1986, 1985, 1982, 1980, 1978, 1975, 1974, 1970, 1968, 1966, 1965, 1964, 1963, 1962, 1960, 1955, 1950, 1946, 1945, 1942, 1940, 1936, 1935, 1931, 1930, 1926, 1925, 1922
14 S WILLARD AVE	2014, 2010, 2006, 2001, 2000, 1996, 1991, 1986, 1985, 1982, 1980, 1978, 1974, 1970, 1968, 1966, 1965, 1964, 1963, 1962, 1960, 1957, 1955, 1950, 1946, 1945, 1942, 1940, 1936, 1935, 1931, 1930, 1926, 1925, 1922
140 BUENA VISTA AVE N	2014, 2010, 2006, 2001, 2000, 1996, 1991, 1986, 1985, 1982, 1980, 1978, 1974, 1968, 1965, 1964, 1963, 1962, 1957, 1946, 1942, 1936, 1931, 1926, 1925, 1922
140 DANA	2014, 2010, 2006, 2001, 2000, 1996, 1991, 1986, 1985, 1982, 1980, 1978, 1975, 1974, 1970, 1968, 1966, 1965, 1964, 1963, 1962, 1960, 1957, 1955, 1950, 1946, 1945, 1940, 1936, 1935, 1931, 1930, 1926, 1925, 1922
140 DANA AVE	2014, 2010, 2006, 2001, 2000, 1996, 1991, 1986, 1985, 1982, 1980, 1978, 1975, 1974, 1970, 1968, 1966, 1965, 1964, 1963, 1962, 1960, 1957, 1955, 1950, 1945, 1942, 1940, 1936, 1935, 1931, 1930, 1926, 1925, 1922
140 N BUENA VISTA AVE	2014, 2010, 2001, 2000, 1996, 1991, 1985, 1982, 1980, 1978, 1975, 1974, 1970, 1968, 1966, 1965, 1964, 1962, 1960, 1957, 1955, 1950, 1946, 1945, 1942, 1940, 1936, 1935, 1931, 1930, 1926, 1925, 1922
141 DANA	2014, 2010, 2006, 2001, 2000, 1996, 1991, 1986, 1985, 1982, 1980, 1978, 1975, 1974, 1970, 1968, 1966, 1965, 1964, 1963, 1962, 1960, 1957, 1955, 1950, 1946, 1945, 1940, 1936, 1935, 1931, 1930, 1926, 1925, 1922
141 DANA AVE	2014, 2010, 2006, 2001, 2000, 1996, 1991, 1986, 1985, 1982, 1980, 1978, 1975, 1974, 1970, 1968, 1966, 1965, 1964, 1963, 1962, 1960, 1957, 1955, 1950, 1945, 1942, 1940, 1936, 1935, 1931, 1930, 1926, 1925, 1922
145 BUENA VISTA AVE N	2014, 2010, 2006, 2001, 2000, 1991, 1986, 1985, 1982, 1980, 1978, 1974, 1968, 1965, 1964, 1963, 1962, 1957, 1946, 1942, 1936, 1931, 1926, 1925, 1922
145 N BUENA VISTA AVE	2014, 2010, 2001, 2000, 1996, 1991, 1985, 1982, 1980, 1978, 1975, 1974, 1970, 1968, 1966, 1965, 1964, 1962, 1960, 1955, 1950, 1946, 1945, 1942, 1940, 1936, 1935, 1931, 1930, 1926, 1925, 1922
1464 W San Carlos St	2006, 2001, 2000, 1996, 1991, 1986, 1985, 1982, 1980, 1978, 1975, 1974, 1970, 1968, 1966, 1965, 1964, 1963, 1962, 1960, 1957, 1955, 1950, 1946, 1945, 1942, 1940, 1936, 1935, 1931, 1930, 1926, 1925, 1922
1464 W San Carlos St	2006, 2001, 2000, 1996, 1991, 1986, 1985, 1982, 1980, 1978, 1975, 1974, 1970, 1968, 1966, 1965, 1964, 1963, 1962, 1960, 1957, 1955, 1950, 1946, 1945, 1942, 1940, 1936, 1935, 1931, 1930, 1926, 1925, 1922
1465 SAN CARLOS ST W	2014, 2010, 2006, 2001, 1991, 1986, 1985, 1982, 1980, 1978, 1974, 1968, 1965, 1964, 1963, 1962, 1957, 1946, 1942, 1936, 1931, 1926, 1925, 1922
1465 W SAN CARLOS	2014, 2010, 2006, 2001, 2000, 1996, 1991, 1986, 1985, 1982, 1980, 1978, 1975, 1974, 1970, 1968, 1966, 1965, 1964, 1962, 1960, 1955, 1950, 1946, 1945, 1942, 1940, 1936, 1935, 1931, 1930, 1926, 1925, 1922
1465 W SAN CARLOS ST	2014, 2010, 2001, 2000, 1996, 1982, 1980, 1978, 1975, 1974, 1970, 1968, 1966, 1965, 1964, 1963, 1962, 1960, 1955, 1950, 1946, 1945, 1942, 1940, 1936, 1935, 1931, 1930, 1926, 1925, 1922
1468 SAN CARLOS ST W	2014, 2010, 2006, 2001, 1996, 1991, 1986, 1985, 1982, 1980, 1978, 1974, 1968, 1966, 1965, 1964, 1963, 1962, 1957, 1946, 1942, 1936, 1935, 1931, 1930, 1926, 1925, 1922

DRAFT

FINDINGS

Address Researched	Address Not Identified in Research Source
1468 W SAN CARLOS	2014, 2010, 2006, 2001, 2000, 1996, 1991, 1986, 1985, 1982, 1980, 1978, 1975, 1974, 1970, 1968, 1966, 1965, 1964, 1962, 1960, 1957, 1955, 1950, 1946, 1945, 1942, 1940, 1936, 1935, 1931, 1930, 1926, 1925, 1922
1468 W SAN CARLOS ST	2014, 2010, 2006, 2001, 2000, 1996, 1982, 1978, 1975, 1974, 1970, 1968, 1966, 1965, 1964, 1963, 1962, 1960, 1957, 1955, 1950, 1946, 1945, 1942, 1940, 1936, 1935, 1931, 1930, 1926, 1925, 1922
1470 SAN CARLOS ST W	2014, 2010, 2006, 2001, 1991, 1986, 1985, 1982, 1980, 1978, 1974, 1970, 1968, 1965, 1964, 1963, 1962, 1957, 1946, 1942, 1940, 1936, 1935, 1931, 1930, 1926, 1925, 1922
1470 W SAN CARLOS	2014, 2010, 2006, 2001, 2000, 1996, 1991, 1986, 1985, 1982, 1980, 1978, 1975, 1974, 1970, 1968, 1966, 1965, 1964, 1962, 1960, 1955, 1950, 1946, 1945, 1942, 1940, 1936, 1935, 1931, 1930, 1926, 1925, 1922
1470 W SAN CARLOS ST	2014, 2010, 2001, 2000, 1996, 1982, 1980, 1978, 1974, 1970, 1968, 1966, 1965, 1964, 1963, 1962, 1960, 1955, 1950, 1946, 1945, 1942, 1940, 1936, 1935, 1931, 1930, 1926, 1925, 1922
1470 W San Carlos St	2006, 2001, 2000, 1996, 1991, 1986, 1985, 1982, 1980, 1978, 1975, 1974, 1970, 1968, 1966, 1965, 1964, 1963, 1962, 1960, 1957, 1955, 1950, 1946, 1945, 1942, 1940, 1936, 1935, 1931, 1930, 1926, 1925, 1922
1470 W San Carlos St	2006, 2001, 2000, 1996, 1991, 1986, 1985, 1982, 1980, 1978, 1975, 1974, 1970, 1968, 1966, 1965, 1964, 1963, 1962, 1960, 1957, 1955, 1950, 1946, 1945, 1942, 1940, 1936, 1935, 1931, 1930, 1926, 1925, 1922
1473 SAN CARLOS ST W	2014, 2010, 2006, 2001, 2000, 1996, 1991, 1986, 1985, 1982, 1980, 1978, 1975, 1974, 1970, 1968, 1966, 1965, 1964, 1963, 1962, 1957, 1946, 1942, 1936, 1931, 1926, 1925, 1922
1473 W San Carlos St	2010, 2006, 2001, 2000, 1996, 1991, 1986, 1985, 1982, 1980, 1978, 1975, 1974, 1970, 1968, 1966, 1965, 1964, 1963, 1962, 1960, 1957, 1955, 1950, 1946, 1945, 1942, 1940, 1936, 1935, 1931, 1930, 1926, 1925, 1922
1473 W San Carlos St	2010, 2006, 2001, 2000, 1996, 1991, 1986, 1985, 1982, 1980, 1978, 1975, 1974, 1970, 1968, 1966, 1965, 1964, 1963, 1962, 1960, 1957, 1955, 1950, 1946, 1945, 1942, 1940, 1936, 1935, 1931, 1930, 1926, 1925, 1922
1475 W SAN CARLOS	2014, 2010, 2006, 2001, 2000, 1996, 1991, 1986, 1985, 1982, 1980, 1978, 1975, 1974, 1970, 1968, 1966, 1965, 1964, 1962, 1960, 1957, 1955, 1950, 1946, 1945, 1942, 1940, 1936, 1935, 1931, 1930, 1926, 1925, 1922
1478 SAN CARLOS ST W	2014, 2010, 2006, 2001, 2000, 1996, 1991, 1986, 1985, 1982, 1980, 1978, 1975, 1974, 1970, 1968, 1965, 1964, 1963, 1962, 1960, 1957, 1955, 1950, 1946, 1945, 1942, 1940, 1936, 1935, 1931, 1930, 1926, 1925, 1922
1480 SAN CARLOS ST W	2014, 2010, 2006, 2001, 1991, 1986, 1985, 1982, 1980, 1978, 1974, 1968, 1965, 1964, 1963, 1962, 1957, 1946, 1942, 1940, 1936, 1935, 1931, 1930, 1926, 1925, 1922
1480 W SAN CARLOS	2014, 2010, 2006, 2001, 2000, 1996, 1991, 1985, 1982, 1980, 1978, 1975, 1974, 1970, 1968, 1966, 1965, 1964, 1962, 1960, 1955, 1950, 1946, 1945, 1942, 1940, 1936, 1935, 1931, 1930, 1926, 1925, 1922
1480 W SAN CARLOS ST	2014, 2010, 2001, 2000, 1996, 1986, 1982, 1978, 1974, 1970, 1968, 1966, 1965, 1964, 1963, 1962, 1960, 1955, 1950, 1946, 1945, 1942, 1940, 1936, 1935, 1931, 1930, 1926, 1925, 1922
1480 W San Carlos St	2006, 2001, 2000, 1996, 1991, 1986, 1985, 1982, 1980, 1978, 1975, 1974, 1970, 1968, 1966, 1965, 1964, 1963, 1962, 1960, 1957, 1955, 1950, 1946, 1945, 1942, 1940, 1936, 1935, 1931, 1930, 1926, 1925, 1922
1480 W San Carlos St	2006, 2001, 2000, 1996, 1991, 1986, 1985, 1982, 1980, 1978, 1975, 1974, 1970, 1968, 1966, 1965, 1964, 1963, 1962, 1960, 1957, 1955, 1950, 1946, 1945, 1942, 1940, 1936, 1935, 1931, 1930, 1926, 1925, 1922

DRAFT

FINDINGS

Address Researched	Address Not Identified in Research Source
1481 SAN CARLOS ST W	2014, 2010, 2006, 2001, 2000, 1996, 1991, 1986, 1985, 1982, 1980, 1978, 1975, 1974, 1970, 1968, 1966, 1965, 1964, 1963, 1962, 1957, 1946, 1942, 1936, 1931, 1926, 1925, 1922
1481 W SAN CARLOS	2014, 2010, 2006, 2001, 2000, 1996, 1991, 1986, 1985, 1982, 1980, 1978, 1975, 1974, 1970, 1968, 1966, 1965, 1964, 1963, 1962, 1960, 1955, 1950, 1946, 1945, 1942, 1940, 1936, 1935, 1931, 1930, 1926, 1925, 1922
1481 W SAN CARLOS ST	2014, 2010, 2006, 2001, 2000, 1996, 1991, 1986, 1985, 1982, 1980, 1978, 1975, 1974, 1970, 1968, 1966, 1965, 1964, 1963, 1962, 1960, 1955, 1950, 1946, 1945, 1942, 1940, 1936, 1935, 1931, 1930, 1926, 1925, 1922
1489 W San Carlos St	2010, 2006, 2001, 2000, 1996, 1991, 1986, 1985, 1982, 1980, 1978, 1975, 1974, 1970, 1968, 1966, 1965, 1964, 1963, 1962, 1960, 1957, 1955, 1950, 1946, 1945, 1942, 1940, 1936, 1935, 1931, 1930, 1926, 1925, 1922
1489 W San Carlos St	2010, 2006, 2001, 2000, 1996, 1991, 1986, 1985, 1982, 1980, 1978, 1975, 1974, 1970, 1968, 1966, 1965, 1964, 1963, 1962, 1960, 1957, 1955, 1950, 1946, 1945, 1942, 1940, 1936, 1935, 1931, 1930, 1926, 1925, 1922
1493 SAN CARLOS ST W	2014, 2010, 2006, 2001, 1991, 1986, 1985, 1982, 1980, 1978, 1974, 1968, 1965, 1964, 1963, 1962, 1957, 1946, 1942, 1936, 1931, 1926, 1925, 1922
1493 W SAN CARLOS	2014, 2010, 2006, 2001, 2000, 1996, 1991, 1986, 1985, 1982, 1980, 1978, 1975, 1974, 1970, 1968, 1966, 1965, 1964, 1963, 1962, 1960, 1955, 1950, 1946, 1945, 1942, 1940, 1936, 1935, 1931, 1930, 1926, 1925, 1922
1493 W SAN CARLOS ST	2014, 2010, 2006, 2001, 2000, 1996, 1991, 1982, 1978, 1974, 1970, 1968, 1966, 1965, 1964, 1963, 1962, 1960, 1955, 1950, 1946, 1945, 1942, 1940, 1936, 1935, 1931, 1930, 1926, 1925, 1922
1493 W San Carlos St	2010, 2006, 2001, 2000, 1996, 1991, 1986, 1985, 1982, 1980, 1978, 1975, 1974, 1970, 1968, 1966, 1965, 1964, 1963, 1962, 1960, 1957, 1955, 1950, 1946, 1945, 1942, 1940, 1936, 1935, 1931, 1930, 1926, 1925, 1922
1493 W San Carlos St	2010, 2006, 2001, 2000, 1996, 1991, 1986, 1985, 1982, 1980, 1978, 1975, 1974, 1970, 1968, 1966, 1965, 1964, 1963, 1962, 1960, 1957, 1955, 1950, 1946, 1945, 1942, 1940, 1936, 1935, 1931, 1930, 1926, 1925, 1922
1498 DOUGLAS AVE	2014, 2010, 2006, 2001, 2000, 1996, 1991, 1986, 1985, 1982, 1980, 1978, 1975, 1974, 1970, 1968, 1966, 1965, 1964, 1963, 1962, 1960, 1955, 1950, 1946, 1945, 1942, 1940, 1936, 1935, 1931, 1930, 1926, 1925, 1922
1498 SAN CARLOS ST W	2014, 2010, 2006, 2001, 2000, 1996, 1991, 1986, 1985, 1982, 1980, 1978, 1975, 1974, 1970, 1968, 1966, 1965, 1964, 1963, 1962, 1960, 1957, 1955, 1950, 1946, 1942, 1936, 1935, 1931, 1930, 1926, 1925, 1922
1499 SAN CARLOS ST W	2014, 2010, 2006, 2001, 1991, 1986, 1985, 1982, 1980, 1978, 1974, 1968, 1965, 1964, 1963, 1962, 1957, 1946, 1942, 1936, 1931, 1926, 1925, 1922
1499 W SAN CARLOS	2014, 2010, 2006, 2001, 2000, 1996, 1991, 1986, 1985, 1982, 1980, 1978, 1975, 1974, 1970, 1968, 1966, 1965, 1964, 1962, 1960, 1955, 1950, 1946, 1945, 1942, 1940, 1936, 1935, 1931, 1930, 1926, 1925, 1922
1499 W SAN CARLOS ST	2014, 2010, 2001, 2000, 1996, 1982, 1980, 1978, 1974, 1970, 1968, 1966, 1965, 1964, 1963, 1962, 1960, 1955, 1950, 1946, 1945, 1942, 1940, 1936, 1935, 1931, 1930, 1926, 1925, 1922
1499 W San Carlos St	2006, 2001, 2000, 1996, 1991, 1986, 1985, 1982, 1980, 1978, 1975, 1974, 1970, 1968, 1966, 1965, 1964, 1963, 1962, 1960, 1957, 1955, 1950, 1946, 1945, 1942, 1940, 1936, 1935, 1931, 1930, 1926, 1925, 1922
1499 W San Carlos St	2006, 2001, 2000, 1996, 1991, 1986, 1985, 1982, 1980, 1978, 1975, 1974, 1970, 1968, 1966, 1965, 1964, 1963, 1962, 1960, 1957, 1955, 1950, 1946, 1945, 1942, 1940, 1936, 1935, 1931, 1930, 1926, 1925, 1922
15 DANA ST	2014, 2010, 2006, 2001, 2000, 1996, 1991, 1986, 1985, 1982, 1980, 1978, 1975, 1974, 1970, 1966, 1965, 1964, 1963, 1962, 1960, 1957, 1955, 1950, 1946, 1945, 1942, 1940, 1936, 1935, 1931, 1930, 1926, 1925, 1922

DRAFT

FINDINGS

Address Researched	Address Not Identified in Research Source
15 N BUENA VISTA AVE	2014, 2010, 2006, 2001, 2000, 1996, 1991, 1986, 1985, 1982, 1980, 1978, 1975, 1974, 1970, 1968, 1966, 1965, 1964, 1963, 1962, 1960, 1955, 1950, 1946, 1945, 1942, 1940, 1936, 1935, 1931, 1930, 1926, 1925, 1922
15 S WILLARD AVE	2014, 2010, 2006, 2001, 2000, 1996, 1991, 1986, 1985, 1982, 1978, 1974, 1970, 1968, 1966, 1965, 1964, 1963, 1962, 1960, 1957, 1955, 1950, 1946, 1945, 1942, 1940, 1936, 1935, 1931, 1930, 1926, 1925, 1922
1500 SAN CARLOS ST W	2014, 2010, 2006, 2001, 1991, 1986, 1985, 1982, 1980, 1978, 1974, 1970, 1968, 1965, 1964, 1963, 1962, 1960, 1957, 1950, 1946, 1945, 1942, 1940, 1936, 1935, 1931, 1930, 1926, 1925, 1922
1500 W SAN CARLOS ST	2014, 2010, 2001, 2000, 1996, 1982, 1978, 1975, 1974, 1970, 1968, 1966, 1965, 1964, 1963, 1962, 1960, 1957, 1955, 1950, 1946, 1945, 1942, 1940, 1936, 1935, 1931, 1930, 1926, 1925, 1922
1500 W San Carlos St	2006, 2001, 2000, 1996, 1991, 1986, 1985, 1982, 1980, 1978, 1975, 1974, 1970, 1968, 1966, 1965, 1964, 1963, 1962, 1960, 1957, 1955, 1950, 1946, 1945, 1942, 1940, 1936, 1935, 1931, 1930, 1926, 1925, 1922
1500 W San Carlos St	2006, 2001, 2000, 1996, 1991, 1986, 1985, 1982, 1980, 1978, 1975, 1974, 1970, 1968, 1966, 1965, 1964, 1963, 1962, 1960, 1957, 1955, 1950, 1946, 1945, 1942, 1940, 1936, 1935, 1931, 1930, 1926, 1925, 1922
1501 SAN CARLOS ST W	2014, 2010, 2006, 2001, 2000, 1996, 1991, 1986, 1985, 1982, 1980, 1978, 1975, 1974, 1970, 1968, 1966, 1965, 1964, 1963, 1962, 1960, 1957, 1955, 1950, 1946, 1945, 1942, 1940, 1936, 1935, 1931, 1926
1510 SAN CARLOS ST W	2014, 2010, 2006, 2001, 2000, 1996, 1991, 1986, 1985, 1982, 1980, 1978, 1975, 1974, 1970, 1968, 1966, 1965, 1964, 1963, 1962, 1957, 1946, 1945, 1942, 1940, 1936, 1935, 1931, 1930, 1926, 1925, 1922
1510 W SAN CARLOS	2014, 2010, 2006, 2001, 2000, 1996, 1991, 1986, 1985, 1982, 1980, 1978, 1975, 1974, 1970, 1968, 1966, 1965, 1964, 1962, 1960, 1955, 1950, 1946, 1945, 1942, 1940, 1936, 1935, 1931, 1930, 1926, 1925, 1922
1518 SAN CARLOS ST W	2014, 2010, 2006, 2001, 2000, 1996, 1991, 1986, 1985, 1982, 1980, 1978, 1975, 1974, 1970, 1968, 1966, 1965, 1964, 1963, 1962, 1960, 1957, 1946, 1945, 1942, 1940, 1936, 1935, 1931, 1930, 1926, 1925, 1922
1518 W SAN CARLOS ST	2014, 2010, 2006, 2001, 2000, 1996, 1991, 1986, 1985, 1982, 1980, 1978, 1975, 1974, 1970, 1968, 1966, 1965, 1964, 1963, 1962, 1960, 1955, 1950, 1946, 1945, 1942, 1940, 1936, 1935, 1931, 1930, 1926, 1925, 1922
1520 SAN CARLOS ST W	2014, 2010, 2006, 2001, 1991, 1986, 1985, 1982, 1980, 1978, 1974, 1968, 1965, 1964, 1963, 1962, 1957, 1946, 1942, 1936, 1935, 1931, 1930, 1926, 1925, 1922
1520 W SAN CARLOS	2014, 2010, 2006, 2001, 2000, 1996, 1991, 1986, 1985, 1982, 1980, 1978, 1975, 1974, 1970, 1968, 1966, 1965, 1964, 1962, 1960, 1957, 1955, 1950, 1946, 1945, 1942, 1940, 1936, 1935, 1931, 1930, 1926, 1925, 1922
1520 W SAN CARLOS ST	2014, 2010, 2001, 2000, 1996, 1982, 1980, 1978, 1975, 1974, 1970, 1968, 1966, 1965, 1964, 1963, 1962, 1960, 1957, 1955, 1950, 1946, 1945, 1942, 1940, 1936, 1935, 1931, 1930, 1926, 1925, 1922
1520 W San Carlos St	2006, 2001, 2000, 1996, 1991, 1986, 1985, 1982, 1980, 1978, 1975, 1974, 1970, 1968, 1966, 1965, 1964, 1963, 1962, 1960, 1957, 1955, 1950, 1946, 1945, 1942, 1940, 1936, 1935, 1931, 1930, 1926, 1925, 1922
1520 W San Carlos St	2006, 2001, 2000, 1996, 1991, 1986, 1985, 1982, 1980, 1978, 1975, 1974, 1970, 1968, 1966, 1965, 1964, 1963, 1962, 1960, 1957, 1955, 1950, 1946, 1945, 1942, 1940, 1936, 1935, 1931, 1930, 1926, 1925, 1922
1520A W SAN CARLOS	2014, 2010, 2006, 2001, 2000, 1996, 1991, 1986, 1982, 1980, 1978, 1975, 1974, 1970, 1968, 1966, 1965, 1964, 1963, 1962, 1960, 1957, 1955, 1950, 1946, 1945, 1942, 1940, 1936, 1935, 1931, 1930, 1926, 1925, 1922

FINDINGS

Address Researched	Address Not Identified in Research Source
1522 SAN CARLOS ST W	2014, 2010, 2006, 2001, 1991, 1986, 1985, 1982, 1980, 1978, 1974, 1968, 1965, 1964, 1963, 1962, 1957, 1946, 1945, 1942, 1940, 1936, 1935, 1931, 1930, 1926, 1925, 1922
1522 W SAN CARLOS	2014, 2010, 2006, 2001, 2000, 1996, 1991, 1986, 1985, 1982, 1980, 1978, 1975, 1974, 1970, 1968, 1966, 1965, 1964, 1963, 1962, 1960, 1955, 1950, 1946, 1945, 1942, 1940, 1936, 1935, 1931, 1930, 1926, 1925, 1922
1522 W SAN CARLOS ST	2014, 2010, 2001, 2000, 1996, 1982, 1980, 1978, 1974, 1970, 1968, 1966, 1965, 1964, 1963, 1962, 1960, 1955, 1950, 1946, 1945, 1942, 1940, 1936, 1935, 1931, 1930, 1926, 1925, 1922
1522 W San Carlos St	2006, 2001, 2000, 1996, 1991, 1986, 1985, 1982, 1980, 1978, 1975, 1974, 1970, 1968, 1966, 1965, 1964, 1963, 1962, 1960, 1957, 1955, 1950, 1946, 1945, 1942, 1940, 1936, 1935, 1931, 1930, 1926, 1925, 1922
1522 W San Carlos St	2006, 2001, 2000, 1996, 1991, 1986, 1985, 1982, 1980, 1978, 1975, 1974, 1970, 1968, 1966, 1965, 1964, 1963, 1962, 1960, 1957, 1955, 1950, 1946, 1945, 1942, 1940, 1936, 1935, 1931, 1930, 1926, 1925, 1922
1523 SAN CARLOS	2014, 2010, 2006, 2001, 2000, 1996, 1991, 1986, 1985, 1982, 1980, 1978, 1975, 1974, 1970, 1968, 1966, 1965, 1964, 1962, 1960, 1957, 1955, 1950, 1946, 1945, 1942, 1940, 1936, 1935, 1931, 1930, 1926, 1925, 1922
1523 SAN CARLOS ST W	2014, 2010, 2006, 2001, 1991, 1986, 1985, 1982, 1980, 1978, 1974, 1968, 1965, 1964, 1963, 1962, 1957, 1955, 1950, 1946, 1945, 1942, 1940, 1936, 1935, 1931, 1930, 1926, 1925, 1922
1523 W SAN CARLOS	2014, 2010, 2006, 2001, 2000, 1996, 1991, 1986, 1982, 1980, 1978, 1975, 1974, 1970, 1968, 1966, 1965, 1964, 1963, 1962, 1960, 1957, 1955, 1950, 1946, 1945, 1942, 1940, 1936, 1935, 1931, 1930, 1926, 1925, 1922
1523 W SAN CARLOS ST	2014, 2010, 2006, 2001, 2000, 1996, 1982, 1978, 1974, 1970, 1968, 1966, 1965, 1964, 1963, 1962, 1960, 1957, 1955, 1950, 1946, 1945, 1942, 1940, 1936, 1935, 1931, 1930, 1926, 1925, 1922
1524 SAN CARLOS ST W	2014, 2010, 2006, 2001, 1991, 1986, 1985, 1982, 1980, 1978, 1974, 1968, 1965, 1964, 1963, 1962, 1957, 1946, 1945, 1942, 1940, 1936, 1935, 1931, 1930, 1926, 1925, 1922
1524 W SAN CARLOS	2014, 2010, 2006, 2001, 2000, 1996, 1991, 1986, 1985, 1982, 1980, 1978, 1975, 1974, 1970, 1968, 1966, 1965, 1964, 1962, 1960, 1955, 1950, 1946, 1945, 1942, 1940, 1936, 1935, 1931, 1930, 1926, 1925, 1922
1524 W SAN CARLOS ST	2014, 2010, 2006, 2001, 2000, 1996, 1982, 1978, 1975, 1974, 1970, 1968, 1966, 1965, 1964, 1963, 1962, 1960, 1955, 1950, 1946, 1945, 1942, 1940, 1936, 1935, 1931, 1930, 1926, 1925, 1922
1524 W San Carlos St	2006, 2001, 2000, 1996, 1991, 1986, 1985, 1982, 1980, 1978, 1975, 1974, 1970, 1968, 1966, 1965, 1964, 1963, 1962, 1960, 1957, 1955, 1950, 1946, 1945, 1942, 1940, 1936, 1935, 1931, 1930, 1926, 1925, 1922
1524 W San Carlos St	2006, 2001, 2000, 1996, 1991, 1986, 1985, 1982, 1980, 1978, 1975, 1974, 1970, 1968, 1966, 1965, 1964, 1963, 1962, 1960, 1957, 1955, 1950, 1946, 1945, 1942, 1940, 1936, 1935, 1931, 1930, 1926, 1925, 1922
1525 SAN CARLOS ST W	2014, 2010, 2006, 2001, 2000, 1996, 1991, 1986, 1985, 1982, 1980, 1978, 1975, 1974, 1970, 1968, 1965, 1964, 1963, 1962, 1960, 1957, 1946, 1942, 1936, 1931, 1926, 1925, 1922
1525 W SAN CARLOS	2014, 2010, 2006, 2001, 2000, 1996, 1991, 1986, 1985, 1982, 1980, 1978, 1975, 1974, 1970, 1968, 1966, 1965, 1964, 1962, 1960, 1957, 1955, 1950, 1946, 1945, 1942, 1940, 1936, 1935, 1931, 1930, 1926, 1925, 1922
1526 SAN CARLOS ST W	2014, 2010, 2006, 2001, 1991, 1986, 1985, 1982, 1980, 1978, 1974, 1968, 1965, 1964, 1963, 1962, 1957, 1946, 1945, 1942, 1940, 1936, 1935, 1931, 1930, 1926, 1925, 1922

FINDINGS

Address Researched	Address Not Identified in Research Source
1526 W SAN CARLOS	2014, 2010, 2006, 2001, 2000, 1996, 1991, 1985, 1982, 1980, 1978, 1975, 1974, 1970, 1968, 1966, 1965, 1964, 1962, 1960, 1955, 1950, 1946, 1945, 1942, 1940, 1936, 1935, 1931, 1930, 1926, 1925, 1922
1526 W SAN CARLOS ST	2014, 2010, 2001, 2000, 1996, 1982, 1980, 1978, 1974, 1970, 1968, 1966, 1965, 1964, 1963, 1962, 1960, 1955, 1950, 1946, 1945, 1942, 1940, 1936, 1935, 1931, 1930, 1926, 1925, 1922
1526 W San Carlos St	2006, 2001, 2000, 1996, 1991, 1986, 1985, 1982, 1980, 1978, 1975, 1974, 1970, 1968, 1966, 1965, 1964, 1963, 1962, 1960, 1957, 1955, 1950, 1946, 1945, 1942, 1940, 1936, 1935, 1931, 1930, 1926, 1925, 1922
1526 W San Carlos St	2006, 2001, 2000, 1996, 1991, 1986, 1985, 1982, 1980, 1978, 1975, 1974, 1970, 1968, 1966, 1965, 1964, 1963, 1962, 1960, 1957, 1955, 1950, 1946, 1945, 1942, 1940, 1936, 1935, 1931, 1930, 1926, 1925, 1922
1528 SAN CARLOS ST W	2014, 2010, 2006, 2001, 1991, 1986, 1985, 1982, 1980, 1978, 1974, 1968, 1965, 1964, 1963, 1962, 1957, 1946, 1945, 1942, 1940, 1936, 1935, 1931, 1930, 1926, 1925, 1922
1528 W SAN CARLOS	2014, 2010, 2006, 2001, 2000, 1996, 1991, 1986, 1985, 1982, 1980, 1978, 1975, 1974, 1970, 1968, 1966, 1965, 1964, 1962, 1960, 1955, 1950, 1946, 1945, 1942, 1940, 1936, 1935, 1931, 1930, 1926, 1925, 1922
1528 W SAN CARLOS ST	2014, 2010, 2001, 2000, 1996, 1982, 1980, 1978, 1975, 1974, 1970, 1968, 1966, 1965, 1964, 1963, 1962, 1960, 1955, 1950, 1946, 1945, 1942, 1940, 1936, 1935, 1931, 1930, 1926, 1925, 1922
1528 W San Carlos St	2006, 2001, 2000, 1996, 1991, 1986, 1985, 1982, 1980, 1978, 1975, 1974, 1970, 1968, 1966, 1965, 1964, 1963, 1962, 1960, 1957, 1955, 1950, 1946, 1945, 1942, 1940, 1936, 1935, 1931, 1930, 1926, 1925, 1922
1528 W San Carlos St	2006, 2001, 2000, 1996, 1991, 1986, 1985, 1982, 1980, 1978, 1975, 1974, 1970, 1968, 1966, 1965, 1964, 1963, 1962, 1960, 1957, 1955, 1950, 1946, 1945, 1942, 1940, 1936, 1935, 1931, 1930, 1926, 1925, 1922
1531 SAN CARLOS ST W	2014, 2010, 2006, 2001, 1991, 1986, 1985, 1982, 1980, 1978, 1975, 1974, 1970, 1968, 1966, 1965, 1964, 1963, 1962, 1960, 1957, 1955, 1950, 1946, 1945, 1942, 1940, 1936, 1935, 1931, 1930, 1926, 1925, 1922
1531 W SAN CARLOS ST	2014, 2010, 2001, 2000, 1996, 1982, 1980, 1978, 1975, 1974, 1970, 1968, 1966, 1965, 1964, 1963, 1962, 1960, 1957, 1955, 1950, 1946, 1945, 1942, 1940, 1936, 1935, 1931, 1930, 1926, 1925, 1922
1531 W San Carlos St	2014, 2006, 2001, 2000, 1996, 1991, 1986, 1985, 1982, 1980, 1978, 1975, 1974, 1970, 1968, 1966, 1965, 1964, 1963, 1962, 1960, 1957, 1955, 1950, 1946, 1945, 1942, 1940, 1936, 1935, 1931, 1930, 1926, 1925, 1922
1531 W San Carlos St	2014, 2006, 2001, 2000, 1996, 1991, 1986, 1985, 1982, 1980, 1978, 1975, 1974, 1970, 1968, 1966, 1965, 1964, 1963, 1962, 1960, 1957, 1955, 1950, 1946, 1945, 1942, 1940, 1936, 1935, 1931, 1930, 1926, 1925, 1922
1533 SAN CARLOS ST W	2014, 2010, 2006, 2001, 1996, 1991, 1986, 1985, 1982, 1980, 1978, 1975, 1974, 1968, 1966, 1965, 1964, 1963, 1962, 1960, 1957, 1955, 1950, 1946, 1945, 1942, 1940, 1936, 1935, 1931, 1930, 1926, 1925, 1922
1544 SAN CARLOS ST W	2014, 2010, 2006, 2001, 1991, 1986, 1985, 1982, 1980, 1978, 1974, 1968, 1965, 1964, 1963, 1962, 1957, 1946, 1942, 1936, 1931, 1930, 1926, 1925, 1922
1544 W SAN CARLOS	2014, 2010, 2006, 2001, 2000, 1996, 1991, 1986, 1985, 1982, 1980, 1978, 1975, 1974, 1970, 1968, 1966, 1965, 1964, 1962, 1960, 1955, 1950, 1946, 1945, 1942, 1940, 1936, 1935, 1931, 1930, 1926, 1925, 1922
1544 W SAN CARLOS ST	2014, 2010, 2006, 2001, 2000, 1996, 1982, 1978, 1974, 1970, 1968, 1966, 1965, 1964, 1963, 1962, 1960, 1955, 1950, 1946, 1945, 1942, 1940, 1936, 1935, 1931, 1930, 1926, 1925, 1922

FINDINGS

Address Researched	Address Not Identified in Research Source
1544 W San Carlos St	2006, 2001, 2000, 1996, 1991, 1986, 1985, 1982, 1980, 1978, 1975, 1974, 1970, 1968, 1966, 1965, 1964, 1963, 1962, 1960, 1957, 1955, 1950, 1946, 1945, 1942, 1940, 1936, 1935, 1931, 1930, 1926, 1925, 1922
1544 W San Carlos St	2006, 2001, 2000, 1996, 1991, 1986, 1985, 1982, 1980, 1978, 1975, 1974, 1970, 1968, 1966, 1965, 1964, 1963, 1962, 1960, 1957, 1955, 1950, 1946, 1945, 1942, 1940, 1936, 1935, 1931, 1930, 1926, 1925, 1922
1548 SAN CARLOS ST W	2014, 2010, 2006, 2001, 2000, 1996, 1991, 1986, 1985, 1982, 1980, 1978, 1975, 1974, 1970, 1968, 1965, 1964, 1963, 1962, 1957, 1946, 1945, 1942, 1940, 1936, 1935, 1931, 1930, 1926, 1925, 1922
1548 W SAN CARLOS	2014, 2010, 2006, 2001, 2000, 1996, 1991, 1986, 1985, 1982, 1980, 1978, 1975, 1974, 1970, 1968, 1966, 1965, 1964, 1962, 1960, 1957, 1955, 1950, 1946, 1945, 1942, 1940, 1936, 1935, 1931, 1930, 1926, 1925, 1922
1549 SAN CARLOS ST W	2014, 2010, 2006, 2001, 2000, 1996, 1991, 1986, 1985, 1982, 1980, 1978, 1975, 1974, 1970, 1968, 1966, 1965, 1964, 1963, 1962, 1960, 1957, 1946, 1942, 1936, 1931, 1926, 1925, 1922
1549 W SAN CARLOS	2014, 2010, 2006, 2001, 2000, 1996, 1991, 1986, 1985, 1982, 1980, 1978, 1975, 1974, 1970, 1968, 1966, 1965, 1964, 1963, 1962, 1960, 1955, 1950, 1946, 1945, 1942, 1940, 1936, 1935, 1931, 1930, 1926, 1925, 1922
1549 W SAN CARLOS ST	2014, 2010, 2006, 2001, 2000, 1996, 1991, 1986, 1985, 1982, 1980, 1978, 1975, 1974, 1970, 1968, 1966, 1965, 1964, 1963, 1962, 1960, 1955, 1950, 1946, 1945, 1942, 1940, 1936, 1935, 1931, 1930, 1926, 1925, 1922
1550 SAN CARLOS ST W	2014, 2010, 2006, 2001, 1996, 1991, 1986, 1985, 1982, 1980, 1978, 1975, 1974, 1970, 1968, 1966, 1965, 1964, 1963, 1962, 1960, 1957, 1946, 1942, 1936, 1931, 1930, 1926, 1925, 1922
1553 SANDRA KAY CT	2014, 2010, 2001, 2000, 1996, 1991, 1986, 1985, 1982, 1980, 1978, 1975, 1974, 1970, 1968, 1966, 1965, 1964, 1963, 1962, 1960, 1957, 1955, 1950, 1946, 1945, 1942, 1940, 1936, 1935, 1931, 1930, 1926, 1925, 1922
1553 Sandra Kay Ct	2006, 2001, 2000, 1996, 1991, 1986, 1985, 1982, 1980, 1978, 1975, 1974, 1970, 1968, 1966, 1965, 1964, 1963, 1962, 1960, 1957, 1955, 1950, 1946, 1945, 1942, 1940, 1936, 1935, 1931, 1930, 1926, 1925, 1922
1553 Sandra Kay Ct	2006, 2001, 2000, 1996, 1991, 1986, 1985, 1982, 1980, 1978, 1975, 1974, 1970, 1968, 1966, 1965, 1964, 1963, 1962, 1960, 1957, 1955, 1950, 1946, 1945, 1942, 1940, 1936, 1935, 1931, 1930, 1926, 1925, 1922
1555 SAN CARLOS ST W	2014, 2010, 2006, 2001, 1991, 1986, 1985, 1982, 1980, 1978, 1974, 1968, 1965, 1964, 1963, 1962, 1957, 1946, 1942, 1936, 1931, 1926, 1925, 1922
1555 W SAN CARLOS	2014, 2010, 2006, 2001, 2000, 1996, 1991, 1986, 1985, 1982, 1980, 1978, 1975, 1974, 1970, 1968, 1966, 1965, 1964, 1962, 1960, 1955, 1950, 1946, 1945, 1942, 1940, 1936, 1935, 1931, 1930, 1926, 1925, 1922
1555 W SAN CARLOS ST	2014, 2010, 2001, 2000, 1996, 1991, 1986, 1985, 1982, 1978, 1975, 1974, 1970, 1968, 1966, 1965, 1964, 1963, 1962, 1960, 1957, 1955, 1950, 1946, 1945, 1942, 1940, 1936, 1935, 1931, 1930, 1926, 1925, 1922
1555 W San Carlos St	2006, 2001, 2000, 1996, 1991, 1986, 1985, 1982, 1980, 1978, 1975, 1974, 1970, 1968, 1966, 1965, 1964, 1963, 1962, 1960, 1957, 1955, 1950, 1946, 1945, 1942, 1940, 1936, 1935, 1931, 1930, 1926, 1925, 1922
1555 W San Carlos St	2006, 2001, 2000, 1996, 1991, 1986, 1985, 1982, 1980, 1978, 1975, 1974, 1970, 1968, 1966, 1965, 1964, 1963, 1962, 1960, 1957, 1955, 1950, 1946, 1945, 1942, 1940, 1936, 1935, 1931, 1930, 1926, 1925, 1922
1557 SAN CARLOS ST W	2014, 2010, 2006, 2001, 1991, 1986, 1985, 1982, 1980, 1978, 1974, 1968, 1965, 1964, 1963, 1962, 1957, 1946, 1945, 1942, 1940, 1936, 1935, 1931, 1930, 1926, 1925, 1922

DRAFT

FINDINGS

Address Researched	Address Not Identified in Research Source
1557 W SAN CARLOS	2014, 2010, 2006, 2001, 2000, 1996, 1991, 1986, 1985, 1982, 1980, 1978, 1975, 1974, 1970, 1968, 1966, 1965, 1964, 1962, 1960, 1957, 1955, 1950, 1946, 1945, 1942, 1940, 1936, 1935, 1931, 1930, 1926, 1925, 1922
1557 W SAN CARLOS ST	2014, 2010, 2006, 2001, 2000, 1996, 1982, 1980, 1978, 1974, 1970, 1968, 1966, 1965, 1964, 1963, 1962, 1960, 1957, 1955, 1950, 1946, 1945, 1942, 1940, 1936, 1935, 1931, 1930, 1926, 1925, 1922
1557 W San Carlos St	2014, 2006, 2001, 2000, 1996, 1991, 1986, 1985, 1982, 1980, 1978, 1975, 1974, 1970, 1968, 1966, 1965, 1964, 1963, 1962, 1960, 1957, 1955, 1950, 1946, 1945, 1942, 1940, 1936, 1935, 1931, 1930, 1926, 1925, 1922
1557 W San Carlos St	2014, 2006, 2001, 2000, 1996, 1991, 1986, 1985, 1982, 1980, 1978, 1975, 1974, 1970, 1968, 1966, 1965, 1964, 1963, 1962, 1960, 1957, 1955, 1950, 1946, 1945, 1942, 1940, 1936, 1935, 1931, 1930, 1926, 1925, 1922
1558 SAN CARLOS ST W	2014, 2010, 2006, 2001, 1996, 1991, 1986, 1985, 1982, 1980, 1978, 1974, 1968, 1966, 1965, 1964, 1963, 1962, 1960, 1957, 1955, 1950, 1946, 1945, 1942, 1940, 1936, 1935, 1931, 1930, 1926, 1925, 1922
1558 W SAN CARLOS ST	2014, 2010, 2006, 2001, 2000, 1996, 1991, 1986, 1982, 1980, 1978, 1974, 1970, 1968, 1966, 1965, 1964, 1963, 1962, 1960, 1957, 1955, 1950, 1946, 1945, 1942, 1940, 1936, 1935, 1931, 1930, 1926, 1925, 1922
1558 W San Carlos St	2006, 2001, 2000, 1996, 1991, 1986, 1985, 1982, 1980, 1978, 1975, 1974, 1970, 1968, 1966, 1965, 1964, 1963, 1962, 1960, 1957, 1955, 1950, 1946, 1945, 1942, 1940, 1936, 1935, 1931, 1930, 1926, 1925, 1922
1558 W San Carlos St	2006, 2001, 2000, 1996, 1991, 1986, 1985, 1982, 1980, 1978, 1975, 1974, 1970, 1968, 1966, 1965, 1964, 1963, 1962, 1960, 1957, 1955, 1950, 1946, 1945, 1942, 1940, 1936, 1935, 1931, 1930, 1926, 1925, 1922
1559 Sandra Kay Ct	2006, 2001, 2000, 1996, 1991, 1986, 1985, 1982, 1980, 1978, 1975, 1974, 1970, 1968, 1966, 1965, 1964, 1963, 1962, 1960, 1957, 1955, 1950, 1946, 1945, 1942, 1940, 1936, 1935, 1931, 1930, 1926, 1925, 1922
1559 Sandra Kay Ct	2006, 2001, 2000, 1996, 1991, 1986, 1985, 1982, 1980, 1978, 1975, 1974, 1970, 1968, 1966, 1965, 1964, 1963, 1962, 1960, 1957, 1955, 1950, 1946, 1945, 1942, 1940, 1936, 1935, 1931, 1930, 1926, 1925, 1922
1559 SANDRA KAY CT	2014, 2010, 2001, 2000, 1996, 1991, 1986, 1985, 1982, 1980, 1978, 1975, 1974, 1970, 1968, 1966, 1965, 1964, 1963, 1962, 1960, 1957, 1955, 1950, 1946, 1945, 1942, 1940, 1936, 1935, 1931, 1930, 1926, 1925, 1922
1560 SAN CARLOS ST W	2014, 2010, 2006, 2001, 2000, 1996, 1991, 1986, 1985, 1982, 1980, 1978, 1975, 1974, 1970, 1968, 1965, 1964, 1963, 1962, 1957, 1955, 1950, 1946, 1945, 1942, 1940, 1936, 1935, 1931, 1930, 1926, 1925, 1922
1560 W SAN CARLOS	2014, 2010, 2006, 2001, 2000, 1996, 1991, 1986, 1985, 1982, 1980, 1978, 1975, 1974, 1970, 1968, 1966, 1965, 1964, 1962, 1960, 1957, 1955, 1950, 1946, 1945, 1942, 1940, 1936, 1935, 1931, 1930, 1926, 1925, 1922
1563 W San Carlos St	2006, 2001, 2000, 1996, 1991, 1986, 1985, 1982, 1980, 1978, 1975, 1974, 1970, 1968, 1966, 1965, 1964, 1963, 1962, 1960, 1957, 1955, 1950, 1946, 1945, 1942, 1940, 1936, 1935, 1931, 1930, 1926, 1925, 1922
1563 W San Carlos St	2006, 2001, 2000, 1996, 1991, 1986, 1985, 1982, 1980, 1978, 1975, 1974, 1970, 1968, 1966, 1965, 1964, 1963, 1962, 1960, 1957, 1955, 1950, 1946, 1945, 1942, 1940, 1936, 1935, 1931, 1930, 1926, 1925, 1922
1565 SANDRA KAY CT	2014, 2010, 2001, 2000, 1996, 1991, 1986, 1985, 1982, 1980, 1978, 1975, 1974, 1970, 1968, 1966, 1965, 1964, 1963, 1962, 1960, 1957, 1955, 1950, 1946, 1945, 1942, 1940, 1936, 1935, 1931, 1930, 1926, 1925, 1922
1570 SAN CARLOS ST W	2014, 2010, 2006, 2001, 1991, 1986, 1985, 1982, 1980, 1978, 1975, 1974, 1970, 1968, 1966, 1965, 1964, 1963, 1962, 1957, 1950, 1946, 1945, 1942, 1940, 1936, 1935, 1931, 1930, 1926, 1925, 1922

FINDINGS

Address Researched	Address Not Identified in Research Source
1570 W SAN CARLOS ST	2014, 2010, 2001, 2000, 1996, 1982, 1978, 1975, 1974, 1970, 1968, 1966, 1965, 1964, 1963, 1962, 1960, 1957, 1955, 1950, 1946, 1945, 1942, 1940, 1936, 1935, 1931, 1930, 1926, 1925, 1922
1570 W San Carlos St	2006, 2001, 2000, 1996, 1991, 1986, 1985, 1982, 1980, 1978, 1975, 1974, 1970, 1968, 1966, 1965, 1964, 1963, 1962, 1960, 1957, 1955, 1950, 1946, 1945, 1942, 1940, 1936, 1935, 1931, 1930, 1926, 1925, 1922
1570 W San Carlos St	2006, 2001, 2000, 1996, 1991, 1986, 1985, 1982, 1980, 1978, 1975, 1974, 1970, 1968, 1966, 1965, 1964, 1963, 1962, 1960, 1957, 1955, 1950, 1946, 1945, 1942, 1940, 1936, 1935, 1931, 1930, 1926, 1925, 1922
1571 SANDRA KAY CT	2014, 2010, 2001, 2000, 1996, 1991, 1986, 1985, 1982, 1980, 1978, 1975, 1974, 1970, 1968, 1966, 1965, 1964, 1963, 1962, 1960, 1957, 1955, 1950, 1946, 1945, 1942, 1940, 1936, 1935, 1931, 1930, 1926, 1925, 1922
1574 SAN CARLOS ST W	2014, 2010, 2006, 2001, 1991, 1986, 1985, 1982, 1980, 1978, 1974, 1968, 1965, 1964, 1963, 1962, 1957, 1955, 1950, 1946, 1945, 1942, 1940, 1936, 1935, 1931, 1930, 1926, 1925, 1922
1574 W SAN CARLOS	2014, 2010, 2006, 2001, 2000, 1996, 1991, 1986, 1985, 1982, 1980, 1978, 1975, 1974, 1970, 1968, 1966, 1965, 1964, 1962, 1960, 1957, 1955, 1950, 1946, 1945, 1942, 1940, 1936, 1935, 1931, 1930, 1926, 1925, 1922
1574 W SAN CARLOS ST	2014, 2010, 2001, 2000, 1996, 1986, 1982, 1980, 1978, 1974, 1970, 1968, 1966, 1965, 1964, 1963, 1962, 1960, 1955, 1950, 1946, 1945, 1942, 1940, 1936, 1935, 1931, 1930, 1926, 1925, 1922
1574 W San Carlos St	2006, 2001, 2000, 1996, 1991, 1986, 1985, 1982, 1980, 1978, 1975, 1974, 1970, 1968, 1966, 1965, 1964, 1963, 1962, 1960, 1957, 1955, 1950, 1946, 1945, 1942, 1940, 1936, 1935, 1931, 1930, 1926, 1925, 1922
1574 W San Carlos St	2006, 2001, 2000, 1996, 1991, 1986, 1985, 1982, 1980, 1978, 1975, 1974, 1970, 1968, 1966, 1965, 1964, 1963, 1962, 1960, 1957, 1955, 1950, 1946, 1945, 1942, 1940, 1936, 1935, 1931, 1930, 1926, 1925, 1922
1576 SIERRA AVE	2014, 2010, 2006, 2001, 1996, 1991, 1986, 1985, 1982, 1980, 1978, 1975, 1974, 1970, 1968, 1966, 1965, 1964, 1963, 1962, 1960, 1957, 1955, 1950, 1946, 1945, 1942, 1940, 1936, 1935, 1931, 1930, 1926, 1925, 1922
1577 SANDRA KAY CT	2014, 2010, 2001, 2000, 1996, 1991, 1986, 1985, 1982, 1980, 1978, 1975, 1974, 1970, 1968, 1966, 1965, 1964, 1963, 1962, 1960, 1957, 1955, 1950, 1946, 1945, 1942, 1940, 1936, 1935, 1931, 1930, 1926, 1925, 1922
1580 SIERRA AVE	2014, 2010, 2001, 1996, 1991, 1982, 1980, 1978, 1974, 1970, 1968, 1965, 1964, 1962, 1946, 1942, 1936, 1931, 1926, 1925, 1922
1581 SIERRA DR	2014, 2010, 2006, 2000, 1996, 1991, 1986, 1985, 1982, 1980, 1978, 1975, 1974, 1970, 1968, 1966, 1965, 1964, 1963, 1962, 1960, 1957, 1955, 1950, 1946, 1945, 1942, 1940, 1936, 1935, 1931, 1930, 1926, 1925, 1922
1583 SANDRA KAY CT	2014, 2010, 2001, 2000, 1996, 1991, 1986, 1985, 1982, 1980, 1978, 1975, 1974, 1970, 1968, 1966, 1965, 1964, 1963, 1962, 1960, 1957, 1955, 1950, 1946, 1945, 1942, 1940, 1936, 1935, 1931, 1930, 1926, 1925, 1922
1585 SAN CARLOS ST W	2014, 2010, 2006, 2001, 1991, 1986, 1985, 1982, 1980, 1978, 1974, 1968, 1965, 1964, 1963, 1962, 1957, 1946, 1942, 1936, 1931, 1926, 1925, 1922
1585 SIERRA AVE	2014, 2010, 2001, 1996, 1991, 1986, 1985, 1982, 1980, 1978, 1974, 1968, 1965, 1964, 1962, 1957, 1946, 1942, 1936, 1931, 1926, 1925, 1922
1585 SIERRA RD	2014, 2010, 2006, 2001, 2000, 1996, 1991, 1986, 1985, 1982, 1980, 1978, 1975, 1974, 1970, 1968, 1966, 1965, 1964, 1963, 1962, 1960, 1955, 1950, 1946, 1945, 1942, 1940, 1936, 1935, 1931, 1930, 1926, 1925, 1922
1585 W SAN CARLOS	2014, 2010, 2006, 2001, 2000, 1996, 1991, 1986, 1985, 1982, 1980, 1978, 1975, 1974, 1970, 1968, 1966, 1965, 1964, 1962, 1960, 1955, 1950, 1946, 1945, 1942, 1940, 1936, 1935, 1931, 1930, 1926, 1925, 1922

FINDINGS

Address Researched	Address Not Identified in Research Source
1585 W SAN CARLOS ST	2014, 2010, 2001, 2000, 1996, 1982, 1978, 1974, 1970, 1968, 1966, 1965, 1964, 1963, 1962, 1960, 1955, 1950, 1946, 1945, 1942, 1940, 1936, 1935, 1931, 1930, 1926, 1925, 1922
1585 W San Carlos St	2006, 2001, 2000, 1996, 1991, 1986, 1985, 1982, 1980, 1978, 1975, 1974, 1970, 1968, 1966, 1965, 1964, 1963, 1962, 1960, 1957, 1955, 1950, 1946, 1945, 1942, 1940, 1936, 1935, 1931, 1930, 1926, 1925, 1922
1585 W San Carlos St	2006, 2001, 2000, 1996, 1991, 1986, 1985, 1982, 1980, 1978, 1975, 1974, 1970, 1968, 1966, 1965, 1964, 1963, 1962, 1960, 1957, 1955, 1950, 1946, 1945, 1942, 1940, 1936, 1935, 1931, 1930, 1926, 1925, 1922
1589 SANDRA KAY CT	2014, 2010, 2001, 2000, 1996, 1991, 1986, 1985, 1982, 1980, 1978, 1975, 1974, 1970, 1968, 1966, 1965, 1964, 1963, 1962, 1960, 1957, 1955, 1950, 1946, 1945, 1942, 1940, 1936, 1935, 1931, 1930, 1926, 1925, 1922
1590 SIERRA AVE	2014, 2010, 2001, 1996, 1991, 1986, 1985, 1982, 1980, 1978, 1974, 1968, 1965, 1964, 1962, 1946, 1942, 1936, 1931, 1926, 1925, 1922
1595 SAN CARLOS ST W	2014, 2010, 2006, 2001, 2000, 1996, 1991, 1986, 1985, 1982, 1980, 1978, 1975, 1974, 1970, 1968, 1966, 1965, 1964, 1963, 1962, 1960, 1957, 1955, 1950, 1946, 1945, 1942, 1936, 1931, 1926, 1925, 1922
1595 SANDRA KAY CT	2014, 2010, 2001, 2000, 1996, 1991, 1986, 1985, 1982, 1980, 1978, 1975, 1974, 1970, 1968, 1966, 1965, 1964, 1963, 1962, 1960, 1957, 1955, 1950, 1946, 1945, 1942, 1940, 1936, 1935, 1931, 1930, 1926, 1925, 1922
1595 SIERRA AVE	2014, 2010, 2001, 1996, 1991, 1986, 1985, 1982, 1978, 1974, 1970, 1968, 1965, 1964, 1962, 1946, 1942, 1936, 1935, 1931, 1926, 1925, 1922
1596 SAN CARLOS ST W	2014, 2010, 2006, 2001, 2000, 1996, 1991, 1986, 1985, 1982, 1980, 1978, 1975, 1974, 1970, 1968, 1966, 1965, 1964, 1963, 1962, 1960, 1957, 1955, 1946, 1945, 1942, 1940, 1936, 1935, 1931, 1930, 1926, 1925, 1922
16 BUENA VISTA ST N	2014, 2010, 2006, 2001, 2000, 1996, 1991, 1986, 1985, 1982, 1980, 1978, 1975, 1974, 1970, 1968, 1966, 1965, 1964, 1963, 1962, 1960, 1957, 1955, 1950, 1946, 1945, 1942, 1940, 1936, 1935, 1931, 1930, 1926
1603 W SAN CARLOS ST	2014, 2010, 2006, 2001, 2000, 1996, 1991, 1986, 1985, 1982, 1978, 1975, 1974, 1970, 1968, 1966, 1965, 1964, 1963, 1962, 1960, 1957, 1955, 1950, 1946, 1945, 1942, 1940, 1936, 1935, 1931, 1930, 1926, 1925, 1922
1605 SAN CARLOS ST W	2014, 2010, 2006, 2001, 1991, 1986, 1985, 1982, 1980, 1978, 1974, 1968, 1965, 1964, 1963, 1962, 1957, 1955, 1950, 1946, 1945, 1942, 1940, 1936, 1935, 1931, 1930, 1926, 1925, 1922
1605 W SAN CARLOS	2014, 2010, 2006, 2001, 2000, 1996, 1991, 1986, 1985, 1982, 1980, 1978, 1975, 1974, 1970, 1968, 1966, 1965, 1964, 1962, 1960, 1957, 1955, 1950, 1946, 1945, 1942, 1940, 1936, 1935, 1931, 1930, 1926, 1925, 1922
1605 W SAN CARLOS ST	2014, 2010, 2001, 2000, 1996, 1986, 1982, 1980, 1978, 1974, 1970, 1968, 1966, 1965, 1964, 1963, 1962, 1960, 1957, 1955, 1950, 1946, 1945, 1942, 1940, 1936, 1935, 1931, 1930, 1926, 1925, 1922
1605 W San Carlos St	2006, 2001, 2000, 1996, 1991, 1986, 1985, 1982, 1980, 1978, 1975, 1974, 1970, 1968, 1966, 1965, 1964, 1963, 1962, 1960, 1957, 1955, 1950, 1946, 1945, 1942, 1940, 1936, 1935, 1931, 1930, 1926, 1925, 1922
1605 W San Carlos St	2006, 2001, 2000, 1996, 1991, 1986, 1985, 1982, 1980, 1978, 1975, 1974, 1970, 1968, 1966, 1965, 1964, 1963, 1962, 1960, 1957, 1955, 1950, 1946, 1945, 1942, 1940, 1936, 1935, 1931, 1930, 1926, 1925, 1922
1616 W San Carlos St	2006, 2001, 2000, 1996, 1991, 1986, 1985, 1982, 1980, 1978, 1975, 1974, 1970, 1968, 1966, 1965, 1964, 1963, 1962, 1960, 1957, 1955, 1950, 1946, 1945, 1942, 1940, 1936, 1935, 1931, 1930, 1926, 1925, 1922
1616 W San Carlos St	2006, 2001, 2000, 1996, 1991, 1986, 1985, 1982, 1980, 1978, 1975, 1974, 1970, 1968, 1966, 1965, 1964, 1963, 1962, 1960, 1957, 1955, 1950, 1946, 1945, 1942, 1940, 1936, 1935, 1931, 1930, 1926, 1925, 1922

DRAFT

FINDINGS

Address Researched	Address Not Identified in Research Source
1617 SAN CARLOS ST W	2014, 2010, 2006, 2001, 1991, 1986, 1985, 1982, 1980, 1978, 1974, 1968, 1965, 1964, 1963, 1962, 1960, 1957, 1955, 1950, 1946, 1945, 1942, 1940, 1936, 1935, 1931, 1930, 1926, 1925, 1922
1617 W SAN CARLOS ST	2014, 2010, 2006, 2001, 2000, 1996, 1991, 1982, 1978, 1974, 1970, 1968, 1966, 1965, 1964, 1963, 1962, 1960, 1957, 1955, 1950, 1946, 1945, 1942, 1940, 1936, 1935, 1931, 1930, 1926, 1925, 1922
1625 SAN CARLOS ST W	2014, 2010, 2006, 2001, 1996, 1991, 1986, 1985, 1982, 1980, 1978, 1974, 1968, 1965, 1964, 1963, 1962, 1960, 1957, 1955, 1950, 1946, 1945, 1942, 1940, 1936, 1935, 1931, 1930, 1926, 1925, 1922
1625 W SAN CARLOS ST	2014, 2010, 2006, 2001, 2000, 1996, 1991, 1986, 1985, 1982, 1980, 1978, 1974, 1970, 1968, 1966, 1965, 1964, 1963, 1962, 1960, 1957, 1955, 1950, 1946, 1945, 1942, 1940, 1936, 1935, 1931, 1930, 1926, 1925, 1922
1635 W San Carlos St	2006, 2001, 2000, 1996, 1991, 1986, 1985, 1982, 1980, 1978, 1975, 1974, 1970, 1968, 1966, 1965, 1964, 1963, 1962, 1960, 1957, 1955, 1950, 1946, 1945, 1942, 1940, 1936, 1935, 1931, 1930, 1926, 1925, 1922
1635 W San Carlos St	2006, 2001, 2000, 1996, 1991, 1986, 1985, 1982, 1980, 1978, 1975, 1974, 1970, 1968, 1966, 1965, 1964, 1963, 1962, 1960, 1957, 1955, 1950, 1946, 1945, 1942, 1940, 1936, 1935, 1931, 1930, 1926, 1925, 1922
1641 W San Carlos St	2014, 2006, 2001, 2000, 1996, 1991, 1986, 1985, 1982, 1980, 1978, 1975, 1974, 1970, 1968, 1966, 1965, 1964, 1963, 1962, 1960, 1957, 1955, 1950, 1946, 1945, 1942, 1940, 1936, 1935, 1931, 1930, 1926, 1925, 1922
1641 W San Carlos St	2014, 2006, 2001, 2000, 1996, 1991, 1986, 1985, 1982, 1980, 1978, 1975, 1974, 1970, 1968, 1966, 1965, 1964, 1963, 1962, 1960, 1957, 1955, 1950, 1946, 1945, 1942, 1940, 1936, 1935, 1931, 1930, 1926, 1925, 1922
1655 SIERRA AVE	2014, 2010, 2006, 2001, 2000, 1996, 1991, 1986, 1985, 1982, 1980, 1978, 1975, 1974, 1968, 1966, 1965, 1964, 1963, 1962, 1960, 1957, 1955, 1950, 1946, 1945, 1942, 1940, 1936, 1935, 1931, 1930, 1926, 1925, 1922
1680 SIERRA AVE	2014, 2010, 2006, 2001, 2000, 1996, 1991, 1986, 1985, 1982, 1980, 1978, 1975, 1974, 1968, 1966, 1965, 1964, 1963, 1962, 1960, 1957, 1955, 1950, 1946, 1945, 1942, 1940, 1936, 1935, 1931, 1930, 1926, 1925, 1922
1695 SIERRA AVE	2014, 2010, 2006, 2001, 2000, 1996, 1991, 1986, 1985, 1982, 1980, 1978, 1975, 1974, 1968, 1966, 1965, 1964, 1963, 1962, 1960, 1957, 1955, 1950, 1946, 1945, 1942, 1940, 1936, 1935, 1931, 1930, 1926, 1925, 1922
17 S WILLARD AVE	2014, 2010, 2006, 2001, 2000, 1996, 1991, 1986, 1985, 1982, 1980, 1978, 1975, 1974, 1970, 1968, 1966, 1965, 1964, 1963, 1962, 1960, 1955, 1950, 1946, 1945, 1942, 1940, 1936, 1935, 1931, 1930, 1926, 1925, 1922
2 DIANA AVE	2014, 2010, 2006, 2001, 2000, 1996, 1991, 1986, 1985, 1982, 1980, 1978, 1975, 1974, 1970, 1968, 1966, 1965, 1964, 1963, 1962, 1960, 1957, 1955, 1950, 1946, 1942, 1940, 1936, 1935, 1931, 1930, 1926, 1925, 1922
2 S WILLARD AVE	2014, 2010, 2006, 2001, 2000, 1996, 1991, 1986, 1985, 1982, 1978, 1975, 1974, 1970, 1968, 1966, 1965, 1964, 1963, 1962, 1960, 1957, 1955, 1950, 1946, 1945, 1942, 1940, 1936, 1935, 1931, 1930, 1926, 1925, 1922
20 BUENA VISTA ST N	2014, 2010, 2006, 2001, 2000, 1996, 1991, 1986, 1985, 1982, 1980, 1978, 1975, 1974, 1970, 1968, 1966, 1965, 1964, 1963, 1962, 1960, 1957, 1955, 1950, 1946, 1945, 1942, 1940, 1936, 1935, 1931, 1930, 1926
20 S WILLARD AVE	2014, 2010, 2006, 2001, 2000, 1996, 1991, 1986, 1985, 1982, 1980, 1978, 1974, 1970, 1968, 1966, 1965, 1964, 1963, 1962, 1960, 1957, 1955, 1950, 1946, 1945, 1942, 1940, 1936, 1935, 1931, 1930, 1926, 1925, 1922
21 BUENA VISTA ST N	2014, 2010, 2006, 2001, 2000, 1996, 1991, 1986, 1985, 1982, 1980, 1978, 1975, 1974, 1970, 1968, 1966, 1965, 1964, 1963, 1962, 1960, 1957, 1955, 1950, 1946, 1945, 1942, 1940, 1936, 1935, 1931, 1930, 1926

FINDINGS

Address Researched	Address Not Identified in Research Source
22 BUENA VISTA ST N	2014, 2010, 2006, 2001, 2000, 1996, 1991, 1986, 1985, 1982, 1980, 1978, 1975, 1974, 1970, 1968, 1966, 1965, 1964, 1963, 1962, 1960, 1957, 1955, 1950, 1946, 1945, 1942, 1940, 1936, 1935, 1931, 1930, 1926, 1922
24 BUENA VISTA ST N	2014, 2010, 2006, 2001, 2000, 1996, 1991, 1986, 1985, 1982, 1980, 1978, 1975, 1974, 1970, 1968, 1966, 1965, 1964, 1963, 1962, 1960, 1957, 1955, 1950, 1946, 1945, 1942, 1940, 1936, 1935, 1931, 1930, 1926
24 DANA ST	2014, 2010, 2006, 2001, 2000, 1996, 1991, 1986, 1985, 1982, 1980, 1978, 1975, 1974, 1970, 1966, 1965, 1964, 1963, 1962, 1960, 1957, 1955, 1950, 1946, 1945, 1942, 1940, 1936, 1935, 1931, 1930, 1926, 1925, 1922
25 BUENA VISTA ST N	2014, 2010, 2006, 2001, 2000, 1996, 1991, 1986, 1985, 1982, 1980, 1978, 1975, 1974, 1970, 1968, 1966, 1965, 1964, 1963, 1962, 1960, 1957, 1955, 1950, 1946, 1945, 1942, 1940, 1936, 1935, 1931, 1930, 1926
25 DANA AVE	2014, 2010, 2006, 2001, 1996, 1991, 1985, 1982, 1980, 1978, 1974, 1968, 1965, 1964, 1962, 1960, 1957, 1955, 1950, 1946, 1945, 1942, 1940, 1936, 1935, 1931, 1930, 1926, 1925, 1922
25 Dana Ave	2006, 2001, 2000, 1996, 1991, 1986, 1985, 1982, 1980, 1978, 1975, 1974, 1970, 1968, 1966, 1965, 1964, 1963, 1962, 1960, 1957, 1955, 1950, 1946, 1945, 1942, 1940, 1936, 1935, 1931, 1930, 1926, 1925, 1922
25 Dana Ave	2006, 2001, 2000, 1996, 1991, 1986, 1985, 1982, 1980, 1978, 1975, 1974, 1970, 1968, 1966, 1965, 1964, 1963, 1962, 1960, 1957, 1955, 1950, 1946, 1945, 1942, 1940, 1936, 1935, 1931, 1930, 1926, 1925, 1922
25 DANA ST	2014, 2010, 2006, 2001, 2000, 1996, 1991, 1986, 1985, 1982, 1980, 1978, 1975, 1974, 1970, 1966, 1965, 1964, 1963, 1962, 1960, 1957, 1955, 1950, 1946, 1945, 1942, 1940, 1936, 1935, 1931, 1930, 1926, 1925, 1922
25 DIANA AVE	2014, 2010, 2006, 2001, 2000, 1996, 1991, 1986, 1985, 1982, 1980, 1978, 1974, 1970, 1968, 1966, 1965, 1964, 1963, 1962, 1960, 1957, 1955, 1950, 1946, 1945, 1942, 1940, 1936, 1935, 1931, 1930, 1926, 1925, 1922
26 DANA ST	2014, 2010, 2006, 2001, 2000, 1996, 1991, 1986, 1985, 1982, 1980, 1978, 1975, 1974, 1970, 1966, 1965, 1964, 1963, 1962, 1960, 1957, 1955, 1950, 1946, 1945, 1942, 1940, 1936, 1935, 1931, 1930, 1926, 1925, 1922
27 BUENA VISTA ST N	2014, 2010, 2006, 2001, 2000, 1996, 1991, 1986, 1985, 1982, 1980, 1978, 1975, 1974, 1970, 1968, 1966, 1965, 1964, 1963, 1962, 1960, 1957, 1955, 1950, 1946, 1945, 1942, 1940, 1936, 1935, 1931, 1930, 1926, 1922
27 DANA ST	2014, 2010, 2006, 2001, 2000, 1996, 1991, 1986, 1985, 1982, 1980, 1978, 1975, 1974, 1970, 1966, 1965, 1964, 1963, 1962, 1960, 1957, 1955, 1950, 1946, 1945, 1942, 1940, 1936, 1935, 1931, 1930, 1926, 1925, 1922
27 WILLARD AVE N	2014, 2010, 2006, 2001, 2000, 1996, 1991, 1986, 1985, 1982, 1980, 1978, 1975, 1974, 1970, 1968, 1966, 1965, 1964, 1963, 1962, 1960, 1957, 1946, 1942, 1936, 1931, 1926, 1925, 1922
27 WILLARD AVE S	2014, 2010, 2006, 2001, 2000, 1996, 1991, 1986, 1985, 1982, 1980, 1978, 1975, 1974, 1970, 1968, 1966, 1965, 1964, 1963, 1962, 1960, 1957, 1955, 1950, 1946, 1945, 1942, 1936, 1931, 1926, 1925, 1922
28 DANA ST	2014, 2010, 2006, 2001, 2000, 1996, 1991, 1986, 1985, 1982, 1980, 1978, 1975, 1974, 1970, 1966, 1965, 1964, 1963, 1962, 1960, 1957, 1955, 1950, 1946, 1945, 1942, 1940, 1936, 1935, 1931, 1930, 1926, 1925, 1922
30 N BUENA VISTA AVE	2014, 2010, 2006, 2001, 2000, 1996, 1986, 1985, 1982, 1980, 1978, 1975, 1974, 1970, 1968, 1966, 1965, 1964, 1963, 1962, 1960, 1957, 1955, 1950, 1946, 1945, 1942, 1940, 1936, 1935, 1931, 1930, 1926, 1925, 1922
30 N WILLARD AVE	2014, 2010, 2001, 2000, 1996, 1982, 1978, 1974, 1970, 1968, 1966, 1965, 1964, 1962, 1960, 1955, 1950, 1946, 1945, 1942, 1940, 1936, 1935, 1931, 1930, 1926, 1925, 1922

FINDINGS

Address Researched	Address Not Identified in Research Source
30 S BUENA VISTA AVE	2014, 2010, 2001, 2000, 1996, 1991, 1986, 1985, 1982, 1980, 1978, 1975, 1974, 1970, 1968, 1966, 1965, 1964, 1963, 1962, 1960, 1957, 1955, 1950, 1946, 1945, 1942, 1940, 1936, 1935, 1931, 1930, 1926, 1925, 1922
30 WILLARD AVE N	2014, 2010, 2006, 2001, 2000, 1996, 1991, 1986, 1985, 1982, 1980, 1978, 1974, 1968, 1965, 1964, 1963, 1962, 1957, 1946, 1942, 1936, 1935, 1931, 1930, 1926, 1925, 1922
30 WILLARD ST N	2014, 2010, 2006, 2001, 1996, 1991, 1986, 1985, 1982, 1980, 1978, 1975, 1974, 1970, 1968, 1966, 1965, 1964, 1963, 1962, 1960, 1957, 1955, 1950, 1946, 1945, 1942, 1940, 1936, 1935, 1931, 1930, 1926, 1925, 1922
301 WILLARD AVE S	2014, 2010, 2006, 2001, 2000, 1996, 1991, 1986, 1985, 1982, 1980, 1978, 1975, 1974, 1970, 1968, 1966, 1965, 1964, 1963, 1962, 1960, 1957, 1955, 1946, 1942, 1940, 1936, 1935, 1931, 1930, 1926, 1925, 1922
303 MAYELLEN AVE	2014, 2010, 2006, 2001, 2000, 1996, 1991, 1986, 1985, 1982, 1980, 1978, 1975, 1974, 1970, 1968, 1966, 1965, 1964, 1963, 1962, 1960, 1957, 1946, 1942, 1940, 1936, 1935, 1931, 1930, 1926, 1925, 1922
306 BUENA VISTA AVE S	2014, 2010, 2006, 2001, 2000, 1991, 1986, 1985, 1982, 1980, 1978, 1974, 1968, 1965, 1964, 1963, 1962, 1957, 1946, 1945, 1942, 1940, 1936, 1935, 1931, 1930, 1926, 1925, 1922
306 N WILLARD AVE	2014, 2010, 2006, 2001, 2000, 1996, 1991, 1985, 1982, 1980, 1978, 1975, 1974, 1970, 1968, 1966, 1965, 1964, 1963, 1962, 1960, 1957, 1955, 1950, 1946, 1945, 1942, 1940, 1936, 1935, 1931, 1930, 1926, 1925, 1922
306 S BUENA VISTA AVE	2014, 2010, 2006, 2001, 2000, 1996, 1982, 1978, 1974, 1970, 1968, 1966, 1965, 1964, 1963, 1962, 1960, 1957, 1955, 1950, 1946, 1945, 1942, 1940, 1936, 1935, 1931, 1930, 1926, 1925, 1922
306 S Buena Vista Ave	2006, 2001, 2000, 1996, 1991, 1986, 1985, 1982, 1980, 1978, 1975, 1974, 1970, 1968, 1966, 1965, 1964, 1963, 1962, 1960, 1957, 1955, 1950, 1946, 1945, 1942, 1940, 1936, 1935, 1931, 1930, 1926, 1925, 1922
306 S Buena Vista Ave	2006, 2001, 2000, 1996, 1991, 1986, 1985, 1982, 1980, 1978, 1975, 1974, 1970, 1968, 1966, 1965, 1964, 1963, 1962, 1960, 1957, 1955, 1950, 1946, 1945, 1942, 1940, 1936, 1935, 1931, 1930, 1926, 1925, 1922
309 BUENA VISTA AVE S	2014, 2010, 2006, 2001, 2000, 1991, 1986, 1985, 1982, 1980, 1978, 1974, 1968, 1965, 1964, 1963, 1962, 1957, 1946, 1942, 1940, 1936, 1935, 1931, 1930, 1926, 1925, 1922
309 MAYELLEN AVE	2014, 2010, 2006, 2001, 2000, 1996, 1991, 1986, 1985, 1982, 1980, 1978, 1975, 1974, 1970, 1968, 1966, 1965, 1964, 1963, 1962, 1960, 1946, 1942, 1940, 1936, 1935, 1931, 1930, 1926, 1925, 1922
309 S BUENA VISTA AVE	2014, 2010, 2001, 2000, 1996, 1991, 1982, 1978, 1974, 1970, 1968, 1966, 1965, 1964, 1962, 1960, 1955, 1950, 1946, 1945, 1942, 1940, 1936, 1935, 1931, 1930, 1926, 1925, 1922
309 S Buena Vista Ave	2006, 2001, 2000, 1996, 1991, 1986, 1985, 1982, 1980, 1978, 1975, 1974, 1970, 1968, 1966, 1965, 1964, 1963, 1962, 1960, 1957, 1955, 1950, 1946, 1945, 1942, 1940, 1936, 1935, 1931, 1930, 1926, 1925, 1922
309 S Buena Vista Ave	2006, 2001, 2000, 1996, 1991, 1986, 1985, 1982, 1980, 1978, 1975, 1974, 1970, 1968, 1966, 1965, 1964, 1963, 1962, 1960, 1957, 1955, 1950, 1946, 1945, 1942, 1940, 1936, 1935, 1931, 1930, 1926, 1925, 1922
309 S WILLARD	2014, 2010, 2006, 2001, 2000, 1996, 1991, 1985, 1982, 1980, 1978, 1975, 1974, 1970, 1968, 1966, 1965, 1964, 1963, 1962, 1960, 1957, 1955, 1950, 1946, 1945, 1942, 1940, 1936, 1935, 1931, 1930, 1926, 1925, 1922
309 S WILLARD AVE	2014, 2010, 2001, 2000, 1996, 1986, 1982, 1980, 1978, 1974, 1970, 1968, 1966, 1965, 1964, 1962, 1960, 1955, 1950, 1946, 1945, 1942, 1940, 1936, 1935, 1931, 1930, 1926, 1925, 1922

DRAFT

FINDINGS

Address Researched	Address Not Identified in Research Source
309 WILLARD AVE S	2014, 2010, 2006, 2001, 2000, 1991, 1986, 1985, 1982, 1980, 1978, 1974, 1968, 1965, 1964, 1963, 1962, 1957, 1946, 1942, 1940, 1936, 1935, 1931, 1930, 1926, 1925, 1922
309 WILLARD ST S	2014, 2010, 2006, 2001, 1996, 1991, 1986, 1985, 1982, 1980, 1978, 1975, 1974, 1970, 1968, 1966, 1965, 1964, 1963, 1962, 1960, 1957, 1955, 1950, 1946, 1945, 1942, 1940, 1936, 1935, 1931, 1930, 1926, 1925, 1922
31 WILLARD AVE S	2014, 2010, 2006, 2001, 2000, 1996, 1991, 1986, 1985, 1982, 1980, 1978, 1975, 1974, 1970, 1968, 1966, 1965, 1964, 1963, 1962, 1960, 1957, 1955, 1950, 1946, 1945, 1942, 1936, 1931, 1926, 1925, 1922
310 BUENA VISTA AVE S	2014, 2010, 2006, 2001, 2000, 1991, 1986, 1985, 1982, 1980, 1978, 1974, 1968, 1965, 1964, 1963, 1962, 1957, 1946, 1942, 1940, 1936, 1935, 1931, 1930, 1926, 1925, 1922
310 S BUENA VISTA AVE	2014, 2010, 2001, 2000, 1996, 1991, 1986, 1985, 1982, 1980, 1978, 1975, 1974, 1970, 1968, 1966, 1965, 1964, 1962, 1960, 1955, 1950, 1946, 1945, 1942, 1940, 1936, 1935, 1931, 1930, 1926, 1925, 1922
315 BUENA VISTA AVE S	2014, 2010, 2006, 2001, 2000, 1996, 1991, 1986, 1985, 1982, 1980, 1978, 1974, 1968, 1965, 1964, 1963, 1962, 1957, 1946, 1942, 1940, 1936, 1935, 1931, 1930, 1926, 1925, 1922
315 MAYELLEN AV 4	2014, 2010, 2006, 2001, 2000, 1996, 1991, 1986, 1985, 1982, 1980, 1978, 1975, 1974, 1970, 1968, 1966, 1965, 1964, 1963, 1962, 1960, 1955, 1950, 1946, 1945, 1942, 1940, 1936, 1935, 1931, 1930, 1926, 1925, 1922
315 MAYELLEN AVE	2014, 2010, 2001, 1996, 1991, 1982, 1980, 1978, 1974, 1968, 1965, 1964, 1962, 1957, 1946, 1942, 1940, 1936, 1935, 1931, 1930, 1926, 1925, 1922
315 S BUENA VISTA AVE	2014, 2010, 2001, 2000, 1996, 1991, 1986, 1985, 1982, 1978, 1975, 1974, 1970, 1968, 1966, 1965, 1964, 1962, 1960, 1955, 1950, 1946, 1945, 1942, 1940, 1936, 1935, 1931, 1930, 1926, 1925, 1922
315 S Buena Vista Ave	2014, 2006, 2001, 2000, 1996, 1991, 1986, 1985, 1982, 1980, 1978, 1975, 1974, 1970, 1968, 1966, 1965, 1964, 1963, 1962, 1960, 1957, 1955, 1950, 1946, 1945, 1942, 1940, 1936, 1935, 1931, 1930, 1926, 1925, 1922
315 S Buena Vista Ave	2014, 2006, 2001, 2000, 1996, 1991, 1986, 1985, 1982, 1980, 1978, 1975, 1974, 1970, 1968, 1966, 1965, 1964, 1963, 1962, 1960, 1957, 1955, 1950, 1946, 1945, 1942, 1940, 1936, 1935, 1931, 1930, 1926, 1925, 1922
315 S Willard Ave	2006, 2001, 2000, 1996, 1991, 1986, 1985, 1982, 1980, 1978, 1975, 1974, 1970, 1968, 1966, 1965, 1964, 1963, 1962, 1960, 1957, 1955, 1950, 1946, 1945, 1942, 1940, 1936, 1935, 1931, 1930, 1926, 1925, 1922
315 S Willard Ave	2006, 2001, 2000, 1996, 1991, 1986, 1985, 1982, 1980, 1978, 1975, 1974, 1970, 1968, 1966, 1965, 1964, 1963, 1962, 1960, 1957, 1955, 1950, 1946, 1945, 1942, 1940, 1936, 1935, 1931, 1930, 1926, 1925, 1922
315 S WILLARD AVE	2014, 2010, 2001, 2000, 1996, 1991, 1986, 1985, 1982, 1980, 1978, 1975, 1974, 1970, 1968, 1966, 1965, 1964, 1963, 1962, 1960, 1957, 1955, 1950, 1946, 1945, 1942, 1940, 1936, 1935, 1931, 1930, 1926, 1925, 1922
315 WILLARD AVE S	2014, 2010, 2006, 2001, 2000, 1996, 1991, 1986, 1985, 1982, 1980, 1978, 1974, 1968, 1965, 1964, 1963, 1962, 1957, 1946, 1942, 1940, 1936, 1935, 1931, 1930, 1926, 1925, 1922
315 WILLARD ST S	2014, 2010, 2006, 2001, 1996, 1991, 1986, 1985, 1982, 1980, 1978, 1975, 1974, 1970, 1968, 1966, 1965, 1964, 1963, 1962, 1960, 1957, 1955, 1950, 1946, 1945, 1942, 1940, 1936, 1935, 1931, 1930, 1926, 1925, 1922
316 BUENA VISTA AVE S	2014, 2010, 2006, 2001, 2000, 1991, 1986, 1985, 1982, 1980, 1978, 1974, 1968, 1965, 1964, 1963, 1962, 1957, 1946, 1942, 1940, 1936, 1935, 1931, 1930, 1926, 1925, 1922
316 MAYELLEN AVE	2014, 2010, 2001, 1982, 1978, 1974, 1968, 1965, 1964, 1963, 1962, 1946, 1942, 1940, 1936, 1935, 1931, 1930, 1926, 1925, 1922

DRAFT

FINDINGS

Address Researched	Address Not Identified in Research Source
316 S BUENA VISTA AVE	2014, 2010, 2001, 2000, 1996, 1991, 1986, 1985, 1982, 1978, 1974, 1970, 1968, 1966, 1965, 1964, 1962, 1960, 1955, 1950, 1946, 1945, 1942, 1940, 1936, 1935, 1931, 1930, 1926, 1925, 1922
320 BUENA VISTA AVE S	2014, 2010, 2006, 2001, 2000, 1991, 1986, 1985, 1982, 1980, 1978, 1974, 1968, 1965, 1964, 1963, 1962, 1957, 1946, 1942, 1940, 1936, 1935, 1931, 1930, 1926, 1925, 1922
320 S BUENA VISTA AVE	2014, 2010, 2001, 2000, 1996, 1991, 1986, 1985, 1982, 1980, 1978, 1975, 1974, 1970, 1968, 1966, 1965, 1964, 1962, 1960, 1955, 1950, 1946, 1945, 1942, 1940, 1936, 1935, 1931, 1930, 1926, 1925, 1922
321 MAYELLEN AVE	2014, 2010, 2001, 1996, 1991, 1986, 1985, 1982, 1980, 1978, 1974, 1968, 1965, 1964, 1963, 1962, 1946, 1942, 1940, 1936, 1935, 1931, 1930, 1926, 1925, 1922
322 MAYELLEN AVE	2014, 2010, 2001, 1996, 1991, 1986, 1985, 1982, 1980, 1978, 1974, 1968, 1965, 1964, 1963, 1962, 1957, 1946, 1942, 1940, 1936, 1935, 1931, 1930, 1926, 1925, 1922
323 MAYELLEN AVE	2014, 2010, 2001, 1982, 1980, 1978, 1974, 1968, 1965, 1964, 1963, 1962, 1946, 1942, 1940, 1936, 1935, 1931, 1930, 1926, 1925, 1922
324 BUENA VISTA AVE S	2014, 2010, 2006, 2001, 2000, 1991, 1986, 1985, 1982, 1980, 1978, 1974, 1968, 1965, 1964, 1963, 1962, 1957, 1946, 1942, 1940, 1936, 1935, 1931, 1930, 1926, 1925, 1922
324 S BUENA VISTA AVE	2014, 2010, 2001, 2000, 1996, 1991, 1986, 1985, 1982, 1980, 1978, 1974, 1970, 1968, 1966, 1965, 1964, 1962, 1960, 1955, 1950, 1946, 1945, 1942, 1940, 1936, 1935, 1931, 1930, 1926, 1925, 1922
324 S Buena Vista Ave	2006, 2001, 2000, 1996, 1991, 1986, 1985, 1982, 1980, 1978, 1975, 1974, 1970, 1968, 1966, 1965, 1964, 1963, 1962, 1960, 1957, 1955, 1950, 1946, 1945, 1942, 1940, 1936, 1935, 1931, 1930, 1926, 1925, 1922
324 S Buena Vista Ave	2006, 2001, 2000, 1996, 1991, 1986, 1985, 1982, 1980, 1978, 1975, 1974, 1970, 1968, 1966, 1965, 1964, 1963, 1962, 1960, 1957, 1955, 1950, 1946, 1945, 1942, 1940, 1936, 1935, 1931, 1930, 1926, 1925, 1922
325 S WILLARD AVE	2014, 2010, 2001, 2000, 1996, 1991, 1982, 1980, 1978, 1974, 1970, 1968, 1966, 1965, 1964, 1962, 1960, 1955, 1950, 1946, 1945, 1942, 1940, 1936, 1935, 1931, 1930, 1926, 1925, 1922
325 WILLARD AVE S	2014, 2010, 2006, 2001, 2000, 1991, 1986, 1985, 1982, 1980, 1978, 1974, 1968, 1965, 1964, 1963, 1962, 1957, 1946, 1942, 1940, 1936, 1935, 1931, 1930, 1926, 1925, 1922
325 WILLARD ST S	2014, 2010, 2006, 2001, 1996, 1991, 1986, 1985, 1982, 1980, 1978, 1975, 1974, 1970, 1968, 1966, 1965, 1964, 1963, 1962, 1960, 1957, 1955, 1950, 1946, 1945, 1942, 1940, 1936, 1935, 1931, 1930, 1926, 1925, 1922
326 BUENA VISTA AVE S	2014, 2010, 2006, 2001, 2000, 1996, 1991, 1986, 1985, 1982, 1980, 1978, 1974, 1968, 1965, 1964, 1963, 1962, 1957, 1946, 1942, 1940, 1936, 1935, 1931, 1930, 1926, 1925, 1922
326 S BUENA VISTA AVE	2014, 2010, 2001, 2000, 1996, 1991, 1986, 1985, 1982, 1980, 1978, 1974, 1970, 1968, 1966, 1965, 1964, 1963, 1962, 1960, 1957, 1955, 1950, 1946, 1945, 1942, 1940, 1936, 1935, 1931, 1930, 1926, 1925, 1922
326 S WILLARD AVE	2014, 2010, 2001, 2000, 1996, 1991, 1982, 1980, 1978, 1974, 1970, 1968, 1966, 1965, 1964, 1963, 1962, 1960, 1955, 1950, 1946, 1945, 1942, 1940, 1936, 1935, 1931, 1930, 1926, 1925, 1922
326 WILLARD AVE S	2014, 2010, 2006, 2001, 2000, 1996, 1991, 1986, 1985, 1982, 1980, 1978, 1975, 1974, 1968, 1965, 1964, 1963, 1962, 1957, 1946, 1942, 1940, 1936, 1935, 1931, 1930, 1926, 1925, 1922
326 WILLARD ST S	2014, 2010, 2006, 2001, 1996, 1991, 1986, 1985, 1982, 1980, 1978, 1975, 1974, 1970, 1968, 1966, 1965, 1964, 1963, 1962, 1960, 1957, 1955, 1950, 1946, 1945, 1942, 1940, 1936, 1935, 1931, 1930, 1926, 1925, 1922

DRAFT

FINDINGS

Address Researched	Address Not Identified in Research Source
327 BUENA VISTA AVE S	2014, 2010, 2006, 2001, 2000, 1996, 1991, 1986, 1985, 1982, 1980, 1978, 1974, 1968, 1965, 1964, 1963, 1962, 1957, 1950, 1946, 1945, 1942, 1940, 1936, 1935, 1931, 1930, 1926, 1925, 1922
327 MAYEL IN AVE	2014, 2010, 2006, 2001, 2000, 1996, 1991, 1986, 1985, 1982, 1980, 1978, 1975, 1974, 1970, 1968, 1966, 1965, 1964, 1963, 1962, 1960, 1955, 1950, 1946, 1945, 1942, 1940, 1936, 1935, 1931, 1930, 1926, 1925, 1922
327 MAYELLEN AVE	2014, 2010, 2001, 1996, 1991, 1986, 1985, 1982, 1980, 1978, 1974, 1968, 1965, 1964, 1962, 1946, 1942, 1940, 1936, 1935, 1931, 1930, 1926, 1925, 1922
327 S BUENA VISTA AVE	2014, 2010, 2001, 2000, 1996, 1991, 1982, 1980, 1978, 1975, 1974, 1970, 1968, 1966, 1965, 1964, 1962, 1960, 1955, 1950, 1946, 1945, 1942, 1940, 1936, 1935, 1931, 1930, 1926, 1925, 1922
328 BUENA VISTA AVE S	2014, 2010, 2006, 2001, 2000, 1996, 1991, 1986, 1985, 1982, 1980, 1978, 1974, 1968, 1965, 1964, 1963, 1962, 1957, 1946, 1942, 1940, 1936, 1935, 1931, 1930, 1926, 1925, 1922
328 MAYELLEN AVE	2014, 2010, 2001, 1985, 1982, 1980, 1978, 1974, 1968, 1965, 1964, 1962, 1946, 1942, 1940, 1936, 1935, 1931, 1930, 1926, 1925, 1922
328 Mayellen Ave	2006, 2001, 2000, 1996, 1991, 1986, 1985, 1982, 1980, 1978, 1975, 1974, 1970, 1968, 1966, 1965, 1964, 1963, 1962, 1960, 1957, 1955, 1950, 1946, 1945, 1942, 1940, 1936, 1935, 1931, 1930, 1926, 1925, 1922
328 Mayellen Ave	2006, 2001, 2000, 1996, 1991, 1986, 1985, 1982, 1980, 1978, 1975, 1974, 1970, 1968, 1966, 1965, 1964, 1963, 1962, 1960, 1957, 1955, 1950, 1946, 1945, 1942, 1940, 1936, 1935, 1931, 1930, 1926, 1925, 1922
328 S BUENA VISTA AVE	2014, 2010, 2006, 2001, 2000, 1996, 1991, 1986, 1985, 1982, 1980, 1978, 1975, 1974, 1970, 1968, 1966, 1965, 1964, 1963, 1962, 1960, 1955, 1950, 1946, 1945, 1942, 1940, 1936, 1935, 1931, 1930, 1926, 1925, 1922
329 S WILLARD AVE	2014, 2010, 2001, 2000, 1996, 1982, 1978, 1974, 1970, 1968, 1966, 1965, 1964, 1962, 1960, 1957, 1955, 1950, 1946, 1945, 1942, 1940, 1936, 1935, 1931, 1930, 1926, 1925, 1922
329 WILLARD AVE S	2014, 2010, 2006, 2001, 2000, 1991, 1986, 1985, 1982, 1980, 1978, 1974, 1968, 1965, 1964, 1963, 1962, 1957, 1946, 1942, 1940, 1936, 1935, 1931, 1930, 1926, 1925, 1922
329 WILLARD ST S	2014, 2010, 2006, 2001, 1996, 1991, 1986, 1985, 1982, 1980, 1978, 1975, 1974, 1970, 1968, 1966, 1965, 1964, 1963, 1962, 1960, 1957, 1955, 1950, 1946, 1945, 1942, 1940, 1936, 1935, 1931, 1930, 1926, 1925, 1922
330 BUENA VISTA AVE S	2014, 2010, 2006, 2001, 2000, 1996, 1991, 1986, 1985, 1982, 1980, 1978, 1974, 1968, 1965, 1964, 1963, 1962, 1957, 1946, 1942, 1940, 1936, 1935, 1931, 1930, 1926, 1925, 1922
330 S BUENA VISTA AVE	2014, 2010, 2006, 2001, 2000, 1996, 1991, 1986, 1985, 1982, 1978, 1975, 1974, 1970, 1968, 1966, 1965, 1964, 1963, 1962, 1960, 1955, 1950, 1946, 1945, 1942, 1940, 1936, 1935, 1931, 1930, 1926, 1925, 1922
330 S WILLARD AVE	2014, 2010, 2001, 2000, 1996, 1982, 1978, 1974, 1970, 1968, 1966, 1965, 1964, 1962, 1960, 1955, 1950, 1946, 1945, 1942, 1940, 1936, 1935, 1931, 1930, 1926, 1925, 1922
330 WILLARD AVE S	2014, 2010, 2006, 2001, 2000, 1991, 1986, 1985, 1982, 1980, 1978, 1974, 1968, 1965, 1964, 1963, 1962, 1957, 1946, 1942, 1940, 1936, 1935, 1931, 1930, 1926, 1925, 1922
330 WILLARD ST S	2014, 2010, 2006, 2001, 1996, 1991, 1986, 1985, 1982, 1980, 1978, 1975, 1974, 1970, 1968, 1966, 1965, 1964, 1963, 1962, 1960, 1957, 1955, 1950, 1946, 1945, 1942, 1940, 1936, 1935, 1931, 1930, 1926, 1925, 1922
331 MAYELLEN AVE	2014, 2010, 2006, 2001, 2000, 1996, 1991, 1986, 1985, 1982, 1980, 1978, 1974, 1970, 1968, 1966, 1965, 1964, 1963, 1962, 1960, 1957, 1955, 1950, 1946, 1945, 1942, 1940, 1936, 1935, 1931, 1930, 1926, 1925, 1922

DRAFT

FINDINGS

Address Researched	Address Not Identified in Research Source
332 BUENA VISTA AVE S	2014, 2010, 2006, 2001, 2000, 1996, 1991, 1986, 1985, 1982, 1980, 1978, 1974, 1968, 1965, 1964, 1963, 1962, 1957, 1946, 1942, 1940, 1936, 1935, 1931, 1930, 1926, 1925, 1922
332 S BUENA VISTA AVE	2014, 2010, 2006, 2001, 2000, 1996, 1991, 1986, 1985, 1982, 1980, 1978, 1974, 1970, 1968, 1966, 1965, 1964, 1962, 1960, 1955, 1950, 1946, 1945, 1942, 1940, 1936, 1935, 1931, 1930, 1926, 1925, 1922
332 S WILLARD AVE	2014, 2010, 2001, 2000, 1996, 1986, 1985, 1982, 1980, 1978, 1975, 1974, 1970, 1968, 1966, 1965, 1964, 1963, 1962, 1960, 1957, 1955, 1950, 1946, 1945, 1942, 1940, 1936, 1935, 1931, 1930, 1926, 1925, 1922
332 WILLARD ST S	2014, 2010, 2006, 2001, 1996, 1991, 1986, 1985, 1982, 1980, 1978, 1975, 1974, 1970, 1968, 1966, 1965, 1964, 1963, 1962, 1960, 1957, 1955, 1950, 1946, 1945, 1942, 1940, 1936, 1935, 1931, 1930, 1926, 1925, 1922
333 S WILLARD AVE	2014, 2010, 2006, 2001, 2000, 1996, 1991, 1986, 1985, 1982, 1980, 1978, 1975, 1974, 1970, 1968, 1966, 1965, 1964, 1963, 1962, 1960, 1955, 1950, 1946, 1945, 1942, 1940, 1936, 1935, 1931, 1930, 1926, 1925, 1922
334 BUENA VISTA AVE S	2014, 2010, 2006, 2001, 2000, 1996, 1991, 1986, 1985, 1982, 1980, 1978, 1974, 1968, 1965, 1964, 1963, 1962, 1957, 1946, 1942, 1940, 1936, 1935, 1931, 1930, 1926, 1925, 1922
334 S BUENA VISTA AVE	2014, 2010, 2006, 2001, 2000, 1996, 1991, 1986, 1985, 1982, 1980, 1978, 1974, 1970, 1968, 1966, 1965, 1964, 1963, 1962, 1960, 1957, 1955, 1950, 1946, 1945, 1942, 1940, 1936, 1935, 1931, 1930, 1926, 1925, 1922
334 S WILLARD AVE	2014, 2010, 2001, 2000, 1996, 1991, 1986, 1985, 1982, 1980, 1978, 1975, 1974, 1970, 1968, 1966, 1965, 1964, 1963, 1962, 1960, 1955, 1950, 1946, 1945, 1942, 1940, 1936, 1935, 1931, 1930, 1926, 1925, 1922
334 WILLARD AVE S	2014, 2010, 2006, 2001, 2000, 1996, 1991, 1986, 1985, 1982, 1980, 1978, 1975, 1974, 1970, 1968, 1966, 1965, 1964, 1963, 1962, 1960, 1957, 1946, 1942, 1940, 1936, 1935, 1931, 1930, 1926, 1925, 1922
334 WILLARD ST S	2014, 2010, 2006, 2001, 1996, 1991, 1986, 1985, 1982, 1980, 1978, 1975, 1974, 1970, 1968, 1966, 1965, 1964, 1963, 1962, 1960, 1957, 1955, 1950, 1946, 1945, 1942, 1940, 1936, 1935, 1931, 1930, 1926, 1925, 1922
335 MAYELLEN AVE	2014, 2010, 2001, 1991, 1982, 1978, 1974, 1968, 1965, 1964, 1962, 1946, 1942, 1940, 1936, 1935, 1931, 1930, 1926, 1925, 1922
335 MAYELLEN AVE N	2014, 2010, 2006, 2001, 2000, 1996, 1991, 1986, 1985, 1982, 1978, 1975, 1974, 1970, 1968, 1966, 1965, 1964, 1963, 1962, 1960, 1957, 1955, 1950, 1946, 1945, 1942, 1940, 1936, 1935, 1931, 1930, 1926, 1925, 1922
336 BUENA VISTA AVE S	2014, 2010, 2006, 2001, 2000, 1996, 1991, 1986, 1985, 1982, 1980, 1978, 1974, 1968, 1965, 1964, 1963, 1962, 1957, 1946, 1942, 1940, 1936, 1935, 1931, 1930, 1926, 1925, 1922
336 MAYELLEN AVE	2014, 2010, 2001, 1996, 1982, 1978, 1974, 1968, 1965, 1964, 1962, 1946, 1942, 1940, 1936, 1935, 1931, 1930, 1926, 1925, 1922
336 S BUENA VISTA AVE	2014, 2010, 2006, 2001, 2000, 1996, 1991, 1982, 1980, 1978, 1974, 1970, 1968, 1966, 1965, 1964, 1963, 1962, 1960, 1957, 1955, 1950, 1946, 1945, 1942, 1940, 1936, 1935, 1931, 1930, 1926, 1925, 1922
336 S WILLARD AVE	2014, 2010, 2001, 2000, 1996, 1986, 1985, 1982, 1980, 1978, 1975, 1974, 1970, 1968, 1966, 1965, 1964, 1963, 1962, 1960, 1957, 1955, 1950, 1946, 1945, 1942, 1940, 1936, 1935, 1931, 1930, 1926, 1925, 1922
336 WILLARD ST S	2014, 2010, 2006, 2001, 1996, 1991, 1986, 1985, 1982, 1980, 1978, 1975, 1974, 1970, 1968, 1966, 1965, 1964, 1963, 1962, 1960, 1957, 1955, 1950, 1946, 1945, 1942, 1940, 1936, 1935, 1931, 1930, 1926, 1925, 1922
337 BUENA VISTA AVE S	2014, 2010, 2006, 2001, 2000, 1996, 1991, 1986, 1985, 1982, 1980, 1978, 1974, 1968, 1965, 1964, 1963, 1962, 1957, 1946, 1942, 1940, 1936, 1935, 1931, 1930, 1926, 1925, 1922

DRAFT

FINDINGS

Address Researched	Address Not Identified in Research Source
337 S BUENA VISTA AVE	2014, 2010, 2006, 2001, 2000, 1996, 1991, 1986, 1985, 1982, 1980, 1978, 1975, 1974, 1970, 1968, 1966, 1965, 1964, 1962, 1960, 1955, 1950, 1946, 1945, 1942, 1940, 1936, 1935, 1931, 1930, 1926, 1925, 1922
338 BUENA VISTA AVE S	2014, 2010, 2006, 2001, 2000, 1996, 1991, 1986, 1985, 1982, 1980, 1978, 1974, 1968, 1965, 1964, 1963, 1962, 1957, 1946, 1942, 1940, 1936, 1935, 1931, 1930, 1926, 1925, 1922
338 MAYELLEN AVE	2014, 2010, 2001, 1996, 1991, 1986, 1985, 1982, 1978, 1974, 1968, 1965, 1964, 1962, 1950, 1946, 1945, 1942, 1940, 1936, 1935, 1931, 1930, 1926, 1925, 1922
338 S BUENA VISTA AVE	2014, 2010, 2006, 2001, 2000, 1996, 1991, 1986, 1985, 1982, 1978, 1974, 1970, 1968, 1966, 1965, 1964, 1962, 1960, 1955, 1950, 1946, 1945, 1942, 1940, 1936, 1935, 1931, 1930, 1926, 1925, 1922
338 S WILLARD AVE	2014, 2010, 2001, 2000, 1996, 1991, 1986, 1985, 1982, 1980, 1978, 1974, 1970, 1968, 1966, 1965, 1964, 1963, 1962, 1960, 1955, 1950, 1946, 1945, 1942, 1940, 1936, 1935, 1931, 1930, 1926, 1925, 1922
338 WILLARD AVE S	2014, 2010, 2006, 2001, 2000, 1996, 1991, 1986, 1985, 1982, 1980, 1978, 1974, 1968, 1965, 1964, 1963, 1962, 1957, 1946, 1942, 1940, 1936, 1935, 1931, 1930, 1926, 1925, 1922
338 WILLARD ST S	2014, 2010, 2006, 2001, 1996, 1991, 1986, 1985, 1982, 1980, 1978, 1975, 1974, 1970, 1968, 1966, 1965, 1964, 1963, 1962, 1960, 1957, 1955, 1950, 1946, 1945, 1942, 1940, 1936, 1935, 1931, 1930, 1926, 1925, 1922
34 S WILLARD AVE	2014, 2010, 2006, 2001, 2000, 1996, 1991, 1986, 1985, 1982, 1980, 1978, 1975, 1974, 1970, 1968, 1966, 1965, 1964, 1963, 1962, 1960, 1955, 1950, 1946, 1945, 1942, 1940, 1936, 1935, 1931, 1930, 1926, 1925, 1922
34 WILLARD AVE S	2014, 2010, 2006, 2001, 2000, 1996, 1991, 1986, 1985, 1982, 1980, 1978, 1975, 1974, 1970, 1968, 1966, 1965, 1964, 1963, 1962, 1960, 1957, 1955, 1950, 1946, 1945, 1942, 1936, 1931, 1926, 1925, 1922
340 BUENA VISTA AVE S	2014, 2010, 2006, 2001, 2000, 1996, 1991, 1986, 1985, 1982, 1980, 1978, 1974, 1968, 1965, 1964, 1963, 1962, 1957, 1946, 1942, 1940, 1936, 1935, 1931, 1930, 1926, 1925, 1922
340 S BUENA VISTA AVE	2014, 2010, 2001, 2000, 1996, 1991, 1986, 1982, 1980, 1978, 1974, 1970, 1968, 1966, 1965, 1964, 1963, 1962, 1960, 1957, 1955, 1950, 1946, 1945, 1942, 1940, 1936, 1935, 1931, 1930, 1926, 1925, 1922
340 S WILLARD AVE	2014, 2010, 2001, 2000, 1996, 1991, 1985, 1982, 1980, 1978, 1975, 1974, 1970, 1968, 1966, 1965, 1964, 1963, 1962, 1960, 1957, 1955, 1950, 1946, 1945, 1942, 1940, 1936, 1935, 1931, 1930, 1926, 1925, 1922
340 WILLARD ST S	2014, 2010, 2006, 2001, 1996, 1991, 1986, 1985, 1982, 1980, 1978, 1975, 1974, 1970, 1968, 1966, 1965, 1964, 1963, 1962, 1960, 1957, 1955, 1950, 1946, 1945, 1942, 1940, 1936, 1935, 1931, 1930, 1926, 1925, 1922
342 BUENA VISTA AVE S	2014, 2010, 2006, 2001, 2000, 1996, 1991, 1986, 1985, 1982, 1980, 1978, 1974, 1968, 1965, 1964, 1963, 1962, 1957, 1950, 1946, 1945, 1942, 1940, 1936, 1935, 1931, 1930, 1926, 1925, 1922
342 S BUENA VISTA AVE	2014, 2010, 2006, 2001, 2000, 1996, 1991, 1986, 1982, 1980, 1978, 1974, 1970, 1968, 1966, 1965, 1964, 1962, 1960, 1955, 1950, 1946, 1945, 1942, 1940, 1936, 1935, 1931, 1930, 1926, 1925, 1922
342 S Buena Vista Ave	2014, 2006, 2001, 2000, 1996, 1991, 1986, 1985, 1982, 1980, 1978, 1975, 1974, 1970, 1968, 1966, 1965, 1964, 1963, 1962, 1960, 1957, 1955, 1950, 1946, 1945, 1942, 1940, 1936, 1935, 1931, 1930, 1926, 1925, 1922
342 S Buena Vista Ave	2014, 2006, 2001, 2000, 1996, 1991, 1986, 1985, 1982, 1980, 1978, 1975, 1974, 1970, 1968, 1966, 1965, 1964, 1963, 1962, 1960, 1957, 1955, 1950, 1946, 1945, 1942, 1940, 1936, 1935, 1931, 1930, 1926, 1925, 1922

DRAFT

FINDINGS

Address Researched	Address Not Identified in Research Source
342 S WILLARD AVE	2014, 2010, 2001, 2000, 1996, 1986, 1985, 1982, 1980, 1978, 1975, 1974, 1970, 1968, 1966, 1965, 1964, 1963, 1962, 1960, 1957, 1955, 1950, 1946, 1945, 1942, 1940, 1936, 1935, 1931, 1930, 1926, 1925, 1922
342 WILLARD ST S	2014, 2010, 2006, 2001, 1996, 1991, 1986, 1985, 1982, 1980, 1978, 1975, 1974, 1970, 1968, 1966, 1965, 1964, 1963, 1962, 1960, 1957, 1955, 1950, 1946, 1945, 1942, 1940, 1936, 1935, 1931, 1930, 1926, 1925, 1922
343 MAYELLEN AVE	2014, 2010, 2001, 1996, 1982, 1978, 1974, 1968, 1965, 1964, 1962, 1946, 1942, 1940, 1936, 1935, 1931, 1930, 1926, 1925, 1922
344 MAYELLEN AVE	2014, 2010, 2001, 1996, 1991, 1986, 1985, 1982, 1980, 1978, 1974, 1968, 1966, 1965, 1964, 1963, 1962, 1946, 1942, 1940, 1936, 1935, 1931, 1930, 1926, 1925, 1922
344 S WILLARD AVE	2014, 2010, 2001, 2000, 1996, 1991, 1985, 1982, 1980, 1978, 1975, 1974, 1970, 1968, 1966, 1965, 1964, 1963, 1962, 1960, 1957, 1955, 1950, 1946, 1945, 1942, 1940, 1936, 1935, 1931, 1930, 1926, 1925, 1922
344 S Willard Ave	2014, 2006, 2001, 2000, 1996, 1991, 1986, 1985, 1982, 1980, 1978, 1975, 1974, 1970, 1968, 1966, 1965, 1964, 1963, 1962, 1960, 1957, 1955, 1950, 1946, 1945, 1942, 1940, 1936, 1935, 1931, 1930, 1926, 1925, 1922
344 S Willard Ave	2014, 2006, 2001, 2000, 1996, 1991, 1986, 1985, 1982, 1980, 1978, 1975, 1974, 1970, 1968, 1966, 1965, 1964, 1963, 1962, 1960, 1957, 1955, 1950, 1946, 1945, 1942, 1940, 1936, 1935, 1931, 1930, 1926, 1925, 1922
344 WILLARD ST S	2014, 2010, 2006, 2001, 1996, 1991, 1986, 1985, 1982, 1980, 1978, 1975, 1974, 1970, 1968, 1966, 1965, 1964, 1963, 1962, 1960, 1957, 1955, 1950, 1946, 1945, 1942, 1940, 1936, 1935, 1931, 1930, 1926, 1925, 1922
345 S WILLARD AVE	2014, 2010, 2001, 2000, 1996, 1982, 1980, 1978, 1974, 1970, 1968, 1966, 1965, 1964, 1963, 1962, 1960, 1955, 1950, 1946, 1945, 1942, 1940, 1936, 1935, 1931, 1930, 1926, 1925, 1922
345 WILLARD AVE S	2014, 2010, 2006, 2001, 2000, 1996, 1991, 1986, 1985, 1982, 1980, 1978, 1974, 1968, 1965, 1964, 1963, 1962, 1957, 1946, 1942, 1940, 1936, 1935, 1931, 1930, 1926, 1925, 1922
345 WILLARD ST S	2014, 2010, 2006, 2001, 1996, 1991, 1986, 1985, 1982, 1980, 1978, 1975, 1974, 1970, 1968, 1966, 1965, 1964, 1963, 1962, 1960, 1957, 1955, 1950, 1946, 1945, 1942, 1940, 1936, 1935, 1931, 1930, 1926, 1925, 1922
346 S WILLARD AVE	2014, 2010, 2001, 2000, 1996, 1991, 1986, 1985, 1982, 1980, 1978, 1975, 1974, 1970, 1968, 1966, 1965, 1964, 1963, 1962, 1960, 1957, 1955, 1950, 1946, 1945, 1942, 1940, 1936, 1935, 1931, 1930, 1926, 1925, 1922
346 WILLARD ST S	2014, 2010, 2006, 2001, 1996, 1991, 1986, 1985, 1982, 1980, 1978, 1975, 1974, 1970, 1968, 1966, 1965, 1964, 1963, 1962, 1960, 1957, 1955, 1950, 1946, 1945, 1942, 1940, 1936, 1935, 1931, 1930, 1926, 1925, 1922
348 S WILLARD AVE	2014, 2010, 2001, 2000, 1996, 1991, 1986, 1985, 1982, 1980, 1978, 1975, 1974, 1970, 1968, 1966, 1965, 1964, 1963, 1962, 1960, 1957, 1955, 1950, 1946, 1945, 1942, 1940, 1936, 1935, 1931, 1930, 1926, 1925, 1922
348 WILLARD ST S	2014, 2010, 2006, 2001, 1996, 1991, 1986, 1985, 1982, 1980, 1978, 1975, 1974, 1970, 1968, 1966, 1965, 1964, 1963, 1962, 1960, 1957, 1955, 1950, 1946, 1945, 1942, 1940, 1936, 1935, 1931, 1930, 1926, 1925, 1922
349 BUENA VISTA AVE S	2014, 2010, 2006, 2001, 2000, 1996, 1991, 1986, 1985, 1982, 1980, 1978, 1974, 1968, 1965, 1964, 1963, 1962, 1957, 1946, 1945, 1942, 1940, 1936, 1935, 1931, 1930, 1926, 1925, 1922
349 S BUENA VISTA AVE	2014, 2010, 2006, 2001, 2000, 1996, 1991, 1986, 1985, 1982, 1978, 1974, 1970, 1968, 1966, 1965, 1964, 1962, 1960, 1957, 1955, 1950, 1946, 1945, 1942, 1940, 1936, 1935, 1931, 1930, 1926, 1925, 1922

DRAFT

FINDINGS

Address Researched	Address Not Identified in Research Source
35 WILLARD AVE S	2014, 2010, 2006, 2001, 2000, 1996, 1991, 1986, 1985, 1982, 1980, 1978, 1975, 1974, 1970, 1968, 1966, 1965, 1964, 1963, 1962, 1960, 1957, 1955, 1950, 1946, 1945, 1942, 1936, 1931, 1926, 1925, 1922
350 S WILLARD AVE	2014, 2010, 2001, 2000, 1996, 1985, 1982, 1980, 1978, 1975, 1974, 1970, 1968, 1966, 1965, 1964, 1963, 1962, 1960, 1957, 1955, 1950, 1946, 1945, 1942, 1940, 1936, 1935, 1931, 1930, 1926, 1925, 1922
350 WILLARD ST S	2014, 2010, 2006, 2001, 1996, 1991, 1986, 1985, 1982, 1980, 1978, 1975, 1974, 1970, 1968, 1966, 1965, 1964, 1963, 1962, 1960, 1957, 1955, 1950, 1946, 1945, 1942, 1940, 1936, 1935, 1931, 1930, 1926, 1925, 1922
351 BUENA VISTA AVE S	2014, 2010, 2006, 2001, 2000, 1996, 1991, 1986, 1985, 1982, 1980, 1978, 1974, 1970, 1968, 1965, 1964, 1963, 1962, 1957, 1946, 1945, 1942, 1940, 1936, 1935, 1931, 1930, 1926, 1925, 1922
351 MAYELLEN AVE	2014, 2010, 2006, 2001, 2000, 1996, 1986, 1985, 1982, 1980, 1978, 1975, 1974, 1970, 1968, 1966, 1965, 1964, 1963, 1962, 1960, 1955, 1950, 1946, 1945, 1942, 1940, 1936, 1935, 1931, 1930, 1926, 1925, 1922
351 S BUENA VISTA AVE	2014, 2010, 2001, 2000, 1996, 1991, 1986, 1985, 1982, 1978, 1975, 1974, 1970, 1968, 1966, 1965, 1964, 1963, 1962, 1960, 1955, 1950, 1946, 1945, 1942, 1940, 1936, 1935, 1931, 1930, 1926, 1925, 1922
352 MAYELLEN AVE	2014, 2010, 2006, 2001, 2000, 1996, 1986, 1985, 1982, 1980, 1978, 1974, 1970, 1968, 1966, 1965, 1964, 1963, 1962, 1960, 1957, 1955, 1950, 1946, 1945, 1942, 1940, 1936, 1935, 1931, 1930, 1926, 1925, 1922
354 S WILLARD AVE	2014, 2010, 2001, 2000, 1996, 1982, 1978, 1974, 1970, 1968, 1966, 1965, 1964, 1962, 1960, 1955, 1950, 1946, 1945, 1942, 1940, 1936, 1935, 1931, 1930, 1926, 1925, 1922
354 WILLARD AVE S	2014, 2010, 2006, 2001, 2000, 1991, 1986, 1985, 1982, 1980, 1978, 1974, 1968, 1965, 1964, 1963, 1962, 1957, 1946, 1942, 1940, 1936, 1935, 1931, 1930, 1926, 1925, 1922
354 WILLARD ST S	2014, 2010, 2006, 2001, 1996, 1991, 1986, 1985, 1982, 1980, 1978, 1975, 1974, 1970, 1968, 1966, 1965, 1964, 1963, 1962, 1960, 1957, 1955, 1950, 1946, 1945, 1942, 1940, 1936, 1935, 1931, 1930, 1926, 1925, 1922
355 S WILLARD AVE	2014, 2010, 2001, 2000, 1996, 1982, 1980, 1978, 1974, 1970, 1968, 1966, 1965, 1964, 1962, 1960, 1955, 1950, 1946, 1945, 1942, 1940, 1936, 1935, 1931, 1930, 1926, 1925, 1922
355 WILLARD AVE S	2014, 2010, 2006, 2001, 2000, 1991, 1986, 1985, 1982, 1980, 1978, 1974, 1968, 1965, 1964, 1963, 1962, 1957, 1946, 1942, 1940, 1936, 1935, 1931, 1930, 1926, 1925, 1922
355 WILLARD ST S	2014, 2010, 2006, 2001, 1996, 1991, 1986, 1985, 1982, 1980, 1978, 1975, 1974, 1970, 1968, 1966, 1965, 1964, 1963, 1962, 1960, 1957, 1955, 1950, 1946, 1945, 1942, 1940, 1936, 1935, 1931, 1930, 1926, 1925, 1922
358 S WILLARD AVE	2014, 2010, 2001, 2000, 1996, 1982, 1980, 1978, 1975, 1974, 1970, 1968, 1966, 1965, 1964, 1963, 1962, 1960, 1955, 1950, 1946, 1945, 1942, 1940, 1936, 1935, 1931, 1930, 1926, 1925, 1922
358 S Willard Ave	2010, 2006, 2001, 2000, 1996, 1991, 1986, 1985, 1982, 1980, 1978, 1975, 1974, 1970, 1968, 1966, 1965, 1964, 1963, 1962, 1960, 1957, 1955, 1950, 1946, 1945, 1942, 1940, 1936, 1935, 1931, 1930, 1926, 1925, 1922
358 S Willard Ave	2010, 2006, 2001, 2000, 1996, 1991, 1986, 1985, 1982, 1980, 1978, 1975, 1974, 1970, 1968, 1966, 1965, 1964, 1963, 1962, 1960, 1957, 1955, 1950, 1946, 1945, 1942, 1940, 1936, 1935, 1931, 1930, 1926, 1925, 1922
358 WILLARD AVE S	2014, 2010, 2006, 2001, 2000, 1991, 1986, 1985, 1982, 1980, 1978, 1974, 1968, 1965, 1964, 1963, 1962, 1957, 1946, 1942, 1940, 1936, 1935, 1931, 1930, 1926, 1925, 1922

DRAFT

FINDINGS

Address Researched	Address Not Identified in Research Source
358 WILLARD ST S	2014, 2010, 2006, 2001, 1996, 1991, 1986, 1985, 1982, 1980, 1978, 1975, 1974, 1970, 1968, 1966, 1965, 1964, 1963, 1962, 1960, 1957, 1955, 1950, 1946, 1945, 1942, 1940, 1936, 1935, 1931, 1930, 1926, 1925, 1922
36 DANA AVE	2014, 2010, 2006, 2001, 2000, 1996, 1991, 1986, 1985, 1982, 1980, 1978, 1975, 1974, 1970, 1968, 1966, 1965, 1964, 1963, 1962, 1960, 1950, 1946, 1945, 1942, 1940, 1936, 1935, 1931, 1930, 1926, 1925, 1922
36 WILLARD AVE S	2014, 2010, 2006, 2001, 2000, 1996, 1991, 1986, 1985, 1982, 1980, 1978, 1975, 1974, 1970, 1968, 1966, 1965, 1964, 1963, 1962, 1960, 1957, 1955, 1950, 1946, 1945, 1942, 1936, 1931, 1926, 1925, 1922
360 BUENA VISTA AVE S	2014, 2010, 2006, 2001, 2000, 1996, 1991, 1986, 1985, 1982, 1980, 1978, 1974, 1968, 1965, 1964, 1963, 1962, 1957, 1946, 1942, 1940, 1936, 1935, 1931, 1930, 1926, 1925, 1922
360 S BUENA VISTA AVE	2014, 2010, 2001, 2000, 1996, 1991, 1982, 1978, 1974, 1970, 1968, 1966, 1965, 1964, 1962, 1960, 1955, 1950, 1946, 1945, 1942, 1940, 1936, 1935, 1931, 1930, 1926, 1925, 1922
361 BUENA VISTA AVE S	2014, 2010, 2006, 2001, 2000, 1996, 1991, 1986, 1985, 1982, 1980, 1978, 1974, 1968, 1965, 1964, 1963, 1962, 1957, 1946, 1942, 1940, 1936, 1935, 1931, 1930, 1926, 1925, 1922
361 S BUENA VISTA AVE	2014, 2010, 2001, 2000, 1996, 1991, 1986, 1985, 1982, 1978, 1974, 1970, 1968, 1966, 1965, 1964, 1962, 1960, 1957, 1955, 1950, 1946, 1945, 1942, 1940, 1936, 1935, 1931, 1930, 1926, 1925, 1922
361 S WILLARD AVE	2014, 2010, 2001, 2000, 1996, 1982, 1978, 1974, 1970, 1968, 1966, 1965, 1964, 1962, 1960, 1955, 1950, 1946, 1945, 1942, 1940, 1936, 1935, 1931, 1930, 1926, 1925, 1922
361 S WILLARD CT	2014, 2010, 2006, 2001, 2000, 1996, 1991, 1986, 1982, 1980, 1978, 1975, 1974, 1970, 1968, 1966, 1965, 1964, 1963, 1962, 1960, 1957, 1955, 1950, 1946, 1945, 1942, 1940, 1936, 1935, 1931, 1930, 1926, 1925, 1922
361 WILLARD AVE S	2014, 2010, 2006, 2001, 2000, 1991, 1986, 1985, 1982, 1980, 1978, 1974, 1968, 1965, 1964, 1963, 1962, 1957, 1946, 1942, 1940, 1936, 1935, 1931, 1930, 1926, 1925, 1922
361 WILLARD ST S	2014, 2010, 2006, 2001, 1996, 1991, 1986, 1985, 1982, 1980, 1978, 1975, 1974, 1970, 1968, 1966, 1965, 1964, 1963, 1962, 1960, 1957, 1955, 1950, 1946, 1945, 1942, 1940, 1936, 1935, 1931, 1930, 1926, 1925, 1922
362 S WILLARD AVE	2014, 2010, 2001, 2000, 1996, 1986, 1982, 1978, 1974, 1970, 1968, 1966, 1965, 1964, 1962, 1960, 1955, 1950, 1946, 1945, 1942, 1940, 1936, 1935, 1931, 1930, 1926, 1925, 1922
362 WILLARD AVE S	2014, 2010, 2006, 2001, 2000, 1991, 1986, 1985, 1982, 1980, 1978, 1974, 1968, 1965, 1964, 1963, 1962, 1957, 1946, 1942, 1940, 1936, 1935, 1931, 1930, 1926, 1925, 1922
362 WILLARD ST S	2014, 2010, 2006, 2001, 1996, 1991, 1986, 1985, 1982, 1980, 1978, 1975, 1974, 1970, 1968, 1966, 1965, 1964, 1963, 1962, 1960, 1957, 1955, 1950, 1946, 1945, 1942, 1940, 1936, 1935, 1931, 1930, 1926, 1925, 1922
363 BUENA VISTA AVE S	2014, 2010, 2006, 2001, 2000, 1996, 1991, 1986, 1985, 1982, 1980, 1978, 1974, 1968, 1966, 1965, 1964, 1963, 1962, 1960, 1957, 1955, 1950, 1946, 1945, 1942, 1940, 1936, 1935, 1931, 1930, 1926, 1925, 1922
363 S BUENA VISTA AVE	2014, 2010, 2001, 2000, 1996, 1991, 1986, 1985, 1982, 1980, 1978, 1974, 1970, 1968, 1966, 1965, 1964, 1963, 1962, 1960, 1957, 1955, 1950, 1946, 1945, 1942, 1940, 1936, 1935, 1931, 1930, 1926, 1925, 1922
365 BUENA VISTA AVE S	2014, 2010, 2006, 2001, 2000, 1996, 1991, 1986, 1985, 1982, 1980, 1978, 1974, 1968, 1966, 1965, 1964, 1963, 1962, 1960, 1957, 1955, 1950, 1946, 1945, 1942, 1940, 1936, 1935, 1931, 1930, 1926, 1925, 1922

DRAFT

FINDINGS

Address Researched	Address Not Identified in Research Source
365 S BUENA VISTA AVE	2014, 2010, 2001, 2000, 1996, 1991, 1986, 1985, 1982, 1980, 1978, 1975, 1974, 1970, 1968, 1966, 1965, 1964, 1963, 1962, 1960, 1957, 1955, 1950, 1946, 1945, 1942, 1940, 1936, 1935, 1931, 1930, 1926, 1925, 1922
366 S WILLARD AVE	2014, 2010, 2001, 2000, 1996, 1991, 1982, 1980, 1978, 1974, 1970, 1968, 1966, 1965, 1964, 1962, 1960, 1955, 1950, 1946, 1945, 1942, 1940, 1936, 1935, 1931, 1930, 1926, 1925, 1922
366 WILLARD AVE S	2014, 2010, 2006, 2001, 2000, 1996, 1991, 1986, 1985, 1982, 1980, 1978, 1974, 1968, 1965, 1964, 1963, 1962, 1957, 1955, 1950, 1946, 1945, 1942, 1940, 1936, 1935, 1931, 1930, 1926, 1925, 1922
366 WILLARD ST S	2014, 2010, 2006, 2001, 1996, 1991, 1986, 1985, 1982, 1980, 1978, 1975, 1974, 1970, 1968, 1966, 1965, 1964, 1963, 1962, 1960, 1957, 1955, 1950, 1946, 1945, 1942, 1940, 1936, 1935, 1931, 1930, 1926, 1925, 1922
367 S WILLARD AVE	2014, 2010, 2006, 2001, 2000, 1996, 1991, 1986, 1985, 1982, 1980, 1978, 1974, 1970, 1968, 1966, 1965, 1964, 1963, 1962, 1960, 1957, 1955, 1950, 1946, 1945, 1942, 1940, 1936, 1935, 1931, 1930, 1926, 1925, 1922
368 BUENA VISTA AVE S	2014, 2010, 2006, 2001, 2000, 1996, 1991, 1986, 1985, 1982, 1980, 1978, 1974, 1968, 1965, 1964, 1963, 1962, 1957, 1946, 1942, 1940, 1936, 1935, 1931, 1930, 1926, 1925, 1922
368 S BUENA VISTA AVE	2014, 2010, 2001, 2000, 1996, 1982, 1978, 1974, 1970, 1968, 1966, 1965, 1964, 1962, 1960, 1955, 1950, 1946, 1945, 1942, 1940, 1936, 1935, 1931, 1930, 1926, 1925, 1922
369 S WILLARD AVE	2014, 2010, 2006, 2001, 2000, 1996, 1991, 1986, 1985, 1982, 1980, 1978, 1975, 1974, 1970, 1968, 1966, 1965, 1964, 1963, 1962, 1960, 1955, 1950, 1946, 1945, 1942, 1940, 1936, 1935, 1931, 1930, 1926, 1925, 1922
369 WILLARD AVE S	2014, 2010, 2006, 2001, 2000, 1996, 1991, 1986, 1985, 1982, 1980, 1978, 1975, 1974, 1970, 1968, 1966, 1965, 1964, 1963, 1962, 1957, 1946, 1942, 1940, 1936, 1935, 1931, 1930, 1926, 1925, 1922
37 S BUENA VISTA AVE	2014, 2010, 2006, 2001, 2000, 1996, 1991, 1986, 1985, 1982, 1978, 1975, 1974, 1970, 1968, 1966, 1965, 1964, 1963, 1962, 1960, 1957, 1955, 1950, 1946, 1945, 1942, 1940, 1936, 1935, 1931, 1930, 1926, 1925, 1922
37 WILLARD AVE N	2014, 2010, 2006, 2001, 2000, 1996, 1991, 1986, 1985, 1982, 1980, 1978, 1975, 1974, 1970, 1968, 1966, 1965, 1964, 1963, 1962, 1960, 1957, 1946, 1942, 1936, 1935, 1931, 1930, 1926, 1925, 1922
370 BUENA VISTA AVE S	2014, 2010, 2006, 2001, 2000, 1996, 1991, 1986, 1985, 1982, 1980, 1978, 1974, 1968, 1965, 1964, 1963, 1962, 1957, 1955, 1950, 1946, 1945, 1942, 1940, 1936, 1935, 1931, 1930, 1926, 1925, 1922
370 S BUENA VISTA AVE	2014, 2010, 2001, 2000, 1996, 1991, 1982, 1978, 1974, 1970, 1968, 1966, 1965, 1964, 1962, 1960, 1957, 1955, 1950, 1946, 1945, 1942, 1940, 1936, 1935, 1931, 1930, 1926, 1925, 1922
370 S WILLARD AVE	2014, 2010, 2001, 2000, 1996, 1982, 1978, 1974, 1970, 1968, 1966, 1965, 1964, 1962, 1960, 1955, 1950, 1946, 1945, 1942, 1940, 1936, 1935, 1931, 1930, 1926, 1925, 1922
370 WILLARD AVE S	2014, 2010, 2006, 2001, 2000, 1996, 1991, 1986, 1985, 1982, 1980, 1978, 1974, 1968, 1965, 1964, 1963, 1962, 1957, 1946, 1942, 1940, 1936, 1935, 1931, 1930, 1926, 1925, 1922
370 WILLARD ST S	2014, 2010, 2006, 2001, 1996, 1991, 1986, 1985, 1982, 1980, 1978, 1975, 1974, 1970, 1968, 1966, 1965, 1964, 1963, 1962, 1960, 1957, 1955, 1950, 1946, 1945, 1942, 1940, 1936, 1935, 1931, 1930, 1926, 1925, 1922
375 BUENA VISTA AVE S	2014, 2010, 2006, 2001, 2000, 1996, 1991, 1986, 1985, 1982, 1980, 1978, 1974, 1970, 1968, 1966, 1965, 1964, 1963, 1962, 1957, 1946, 1942, 1940, 1936, 1935, 1931, 1930, 1926, 1925, 1922

DRAFT

FINDINGS

Address Researched	Address Not Identified in Research Source
375 S BUENA VISTA AVE	2014, 2010, 2006, 2001, 2000, 1996, 1991, 1982, 1978, 1974, 1970, 1968, 1966, 1965, 1964, 1962, 1960, 1955, 1950, 1946, 1945, 1942, 1940, 1936, 1935, 1931, 1930, 1926, 1925, 1922
376 BUENA VISTA AVE S	2014, 2010, 2006, 2001, 2000, 1996, 1991, 1986, 1985, 1982, 1980, 1978, 1975, 1974, 1968, 1966, 1965, 1964, 1963, 1962, 1960, 1957, 1955, 1950, 1946, 1945, 1942, 1940, 1936, 1935, 1931, 1930, 1926, 1925, 1922
376 S WILLARD AVE	2014, 2010, 2001, 2000, 1996, 1991, 1982, 1978, 1975, 1974, 1970, 1968, 1966, 1965, 1964, 1962, 1960, 1957, 1955, 1950, 1946, 1945, 1942, 1940, 1936, 1935, 1931, 1930, 1926, 1925, 1922
376 WILLARD AVE S	2014, 2010, 2006, 2001, 2000, 1996, 1991, 1986, 1985, 1982, 1980, 1978, 1974, 1968, 1965, 1964, 1963, 1962, 1957, 1946, 1942, 1940, 1936, 1935, 1931, 1930, 1926, 1925, 1922
376 WILLARD ST S	2014, 2010, 2006, 2001, 1996, 1991, 1986, 1985, 1982, 1980, 1978, 1975, 1974, 1970, 1968, 1966, 1965, 1964, 1963, 1962, 1960, 1957, 1955, 1950, 1946, 1945, 1942, 1940, 1936, 1935, 1931, 1930, 1926, 1925, 1922
38 N WILLARD AVE	2014, 2010, 2001, 2000, 1996, 1991, 1986, 1985, 1982, 1980, 1978, 1975, 1974, 1970, 1968, 1966, 1965, 1964, 1963, 1962, 1960, 1957, 1955, 1950, 1946, 1945, 1942, 1940, 1936, 1935, 1931, 1930, 1926, 1925, 1922
38 S BUENA VISTA AVE	2014, 2010, 2006, 2001, 2000, 1996, 1991, 1986, 1985, 1982, 1978, 1975, 1974, 1970, 1968, 1966, 1965, 1964, 1963, 1962, 1960, 1957, 1955, 1950, 1946, 1945, 1942, 1940, 1936, 1935, 1931, 1930, 1926, 1925, 1922
38 WILLARD AVE N	2014, 2010, 2006, 2001, 2000, 1996, 1991, 1986, 1985, 1982, 1980, 1978, 1974, 1970, 1968, 1966, 1965, 1964, 1963, 1962, 1960, 1957, 1955, 1950, 1946, 1945, 1942, 1940, 1936, 1935, 1931, 1930, 1926, 1925, 1922
38 WILLARD ST N	2014, 2010, 2006, 2001, 1996, 1991, 1986, 1985, 1982, 1980, 1978, 1975, 1974, 1970, 1968, 1966, 1965, 1964, 1963, 1962, 1960, 1957, 1955, 1950, 1946, 1945, 1942, 1940, 1936, 1935, 1931, 1930, 1926, 1922
380 S WILLARD AVE	2014, 2010, 2001, 2000, 1996, 1991, 1982, 1978, 1974, 1970, 1968, 1966, 1965, 1964, 1962, 1960, 1957, 1955, 1950, 1946, 1945, 1942, 1940, 1936, 1935, 1931, 1930, 1926, 1925, 1922
380 WILLARD AVE S	2014, 2010, 2006, 2001, 2000, 1991, 1986, 1985, 1982, 1980, 1978, 1974, 1968, 1965, 1964, 1963, 1962, 1957, 1946, 1942, 1940, 1936, 1935, 1931, 1930, 1926, 1925, 1922
380 WILLARD ST S	2014, 2010, 2006, 2001, 1996, 1991, 1986, 1985, 1982, 1980, 1978, 1975, 1974, 1970, 1968, 1966, 1965, 1964, 1963, 1962, 1960, 1957, 1955, 1950, 1946, 1945, 1942, 1940, 1936, 1935, 1931, 1930, 1926, 1925, 1922
383 WILLARD AVE S	2014, 2010, 2006, 2001, 2000, 1996, 1991, 1986, 1985, 1982, 1980, 1978, 1975, 1974, 1970, 1968, 1966, 1965, 1964, 1963, 1962, 1957, 1950, 1946, 1942, 1940, 1936, 1935, 1931, 1930, 1926, 1925, 1922
385 BUENA VISTA AVE S	2014, 2010, 2006, 2001, 2000, 1996, 1991, 1986, 1985, 1982, 1980, 1978, 1974, 1968, 1965, 1964, 1963, 1962, 1957, 1946, 1942, 1940, 1936, 1935, 1931, 1930, 1926, 1925, 1922
385 S BUENA VISTA AVE	2014, 2010, 2001, 2000, 1996, 1986, 1982, 1980, 1978, 1974, 1970, 1968, 1966, 1965, 1964, 1962, 1960, 1955, 1950, 1946, 1945, 1942, 1940, 1936, 1935, 1931, 1930, 1926, 1925, 1922
388 BUENA VISTA AVE S	2014, 2010, 2006, 2001, 2000, 1996, 1991, 1986, 1985, 1982, 1980, 1978, 1974, 1968, 1965, 1964, 1963, 1962, 1957, 1946, 1942, 1940, 1936, 1935, 1931, 1930, 1926, 1925, 1922
388 S BUENA VISTA AVE	2014, 2010, 2001, 2000, 1996, 1991, 1982, 1978, 1974, 1970, 1968, 1966, 1965, 1964, 1962, 1960, 1955, 1950, 1946, 1945, 1942, 1940, 1936, 1935, 1931, 1930, 1926, 1925, 1922

FINDINGS

Address Researched	Address Not Identified in Research Source
39 WILLARD AVE S	2014, 2010, 2006, 2001, 2000, 1996, 1991, 1986, 1985, 1982, 1980, 1978, 1975, 1974, 1970, 1968, 1966, 1965, 1964, 1963, 1962, 1960, 1957, 1955, 1950, 1946, 1945, 1942, 1936, 1931, 1926, 1925, 1922
395 BUENA VISTA AVE S	2014, 2010, 2006, 2001, 2000, 1996, 1991, 1986, 1985, 1982, 1980, 1978, 1974, 1968, 1965, 1964, 1963, 1962, 1957, 1946, 1942, 1940, 1936, 1935, 1931, 1930, 1926, 1925, 1922
395 S BUENA VISTA AVE	2014, 2010, 2006, 2001, 2000, 1996, 1991, 1986, 1985, 1982, 1980, 1978, 1975, 1974, 1970, 1968, 1966, 1965, 1964, 1963, 1962, 1960, 1955, 1950, 1946, 1945, 1942, 1940, 1936, 1935, 1931, 1930, 1926, 1925, 1922
40 WILLARD ST N	2014, 2010, 2006, 2001, 2000, 1996, 1991, 1986, 1985, 1982, 1980, 1978, 1975, 1974, 1970, 1968, 1966, 1965, 1964, 1963, 1962, 1960, 1957, 1955, 1950, 1946, 1945, 1942, 1940, 1936, 1935, 1931, 1930, 1926
402 WILLARD ST S	2014, 2010, 2006, 2001, 1996, 1991, 1986, 1985, 1982, 1980, 1978, 1975, 1974, 1970, 1968, 1966, 1965, 1964, 1963, 1962, 1960, 1957, 1955, 1950, 1946, 1945, 1942, 1940, 1936, 1935, 1931, 1930, 1926, 1925, 1922
41 WILLARD AVE S	2014, 2010, 2006, 2001, 2000, 1996, 1991, 1986, 1985, 1982, 1980, 1978, 1975, 1974, 1970, 1968, 1966, 1965, 1964, 1963, 1962, 1960, 1957, 1955, 1950, 1946, 1945, 1942, 1936, 1931, 1926, 1925, 1922
41 WILLARD ST N	2014, 2010, 2006, 2001, 2000, 1996, 1991, 1986, 1985, 1982, 1980, 1978, 1975, 1974, 1970, 1968, 1966, 1965, 1964, 1963, 1962, 1960, 1957, 1955, 1950, 1946, 1945, 1942, 1940, 1936, 1935, 1931, 1930, 1926
410 WILLARD ST S	2014, 2010, 2006, 2001, 1996, 1991, 1986, 1985, 1982, 1980, 1978, 1975, 1974, 1970, 1968, 1966, 1965, 1964, 1963, 1962, 1960, 1957, 1955, 1950, 1946, 1945, 1942, 1940, 1936, 1935, 1931, 1930, 1926, 1925, 1922
415 WILLARD ST S	2014, 2010, 2006, 2001, 1996, 1991, 1986, 1985, 1982, 1980, 1978, 1975, 1974, 1970, 1968, 1966, 1965, 1964, 1963, 1962, 1960, 1957, 1955, 1950, 1946, 1945, 1942, 1940, 1936, 1935, 1931, 1930, 1926, 1925, 1922
418 WILLARD ST S	2014, 2010, 2006, 2001, 1996, 1991, 1986, 1985, 1982, 1980, 1978, 1975, 1974, 1970, 1968, 1966, 1965, 1964, 1963, 1962, 1960, 1957, 1955, 1950, 1946, 1945, 1942, 1940, 1936, 1935, 1931, 1930, 1926, 1925, 1922
42 N WILLARD AVE	2014, 2010, 2001, 2000, 1996, 1986, 1985, 1982, 1980, 1978, 1975, 1974, 1970, 1968, 1966, 1965, 1964, 1963, 1962, 1960, 1957, 1955, 1950, 1946, 1945, 1942, 1940, 1936, 1935, 1931, 1930, 1926, 1925, 1922
42 WILLARD AVE N	2014, 2010, 2006, 2001, 2000, 1996, 1991, 1986, 1985, 1982, 1980, 1978, 1974, 1968, 1965, 1964, 1963, 1962, 1957, 1946, 1942, 1936, 1931, 1926, 1925, 1922
42 WILLARD AVE S	2014, 2010, 2006, 2001, 2000, 1996, 1991, 1986, 1985, 1982, 1980, 1978, 1975, 1974, 1970, 1968, 1966, 1965, 1964, 1963, 1962, 1960, 1957, 1955, 1950, 1946, 1945, 1942, 1936, 1931, 1926, 1925, 1922
42 WILLARD ST N	2014, 2010, 2006, 2001, 2000, 1996, 1991, 1986, 1985, 1982, 1980, 1978, 1975, 1974, 1970, 1968, 1966, 1965, 1964, 1963, 1962, 1960, 1957, 1955, 1950, 1946, 1945, 1942, 1940, 1936, 1935, 1931, 1930, 1926
424 WILLARD ST S	2014, 2010, 2006, 2001, 1996, 1991, 1986, 1985, 1982, 1980, 1978, 1975, 1974, 1970, 1968, 1966, 1965, 1964, 1963, 1962, 1960, 1957, 1955, 1950, 1946, 1945, 1942, 1940, 1936, 1935, 1931, 1930, 1926, 1925, 1922
425 WILLARD ST S	2014, 2010, 2006, 2001, 1996, 1991, 1986, 1985, 1982, 1980, 1978, 1975, 1974, 1970, 1968, 1966, 1965, 1964, 1963, 1962, 1960, 1957, 1955, 1950, 1946, 1945, 1942, 1940, 1936, 1935, 1931, 1930, 1926, 1925, 1922
45 BUENA VISTA AVE N	2014, 2010, 2006, 2001, 2000, 1996, 1991, 1986, 1985, 1982, 1980, 1978, 1974, 1968, 1965, 1964, 1963, 1962, 1957, 1946, 1942, 1936, 1935, 1931, 1930, 1926, 1925, 1922

FINDINGS

Address Researched	Address Not Identified in Research Source
45 N BUENA VISTA AVE	2014, 2010, 2001, 2000, 1996, 1991, 1986, 1985, 1982, 1980, 1978, 1975, 1974, 1970, 1968, 1966, 1965, 1964, 1962, 1960, 1955, 1950, 1946, 1945, 1942, 1940, 1936, 1935, 1931, 1930, 1926, 1925, 1922
46 S BUENA VISTA AVE	2014, 2010, 2006, 2001, 2000, 1996, 1991, 1985, 1982, 1980, 1978, 1975, 1974, 1970, 1968, 1966, 1965, 1964, 1963, 1962, 1960, 1957, 1955, 1950, 1946, 1945, 1942, 1940, 1936, 1935, 1931, 1930, 1926, 1925, 1922
47 N Willard Ave	2006, 2001, 2000, 1996, 1991, 1986, 1985, 1982, 1980, 1978, 1975, 1974, 1970, 1968, 1966, 1965, 1964, 1963, 1962, 1960, 1957, 1955, 1950, 1946, 1945, 1942, 1940, 1936, 1935, 1931, 1930, 1926, 1925, 1922
47 N Willard Ave	2006, 2001, 2000, 1996, 1991, 1986, 1985, 1982, 1980, 1978, 1975, 1974, 1970, 1968, 1966, 1965, 1964, 1963, 1962, 1960, 1957, 1955, 1950, 1946, 1945, 1942, 1940, 1936, 1935, 1931, 1930, 1926, 1925, 1922
47 S WILLARD AVE	2014, 2010, 2006, 2001, 2000, 1996, 1991, 1986, 1985, 1982, 1978, 1975, 1974, 1970, 1968, 1966, 1965, 1964, 1963, 1962, 1960, 1957, 1955, 1950, 1946, 1945, 1942, 1940, 1936, 1935, 1931, 1930, 1926, 1925, 1922
49 S WILLARD AVE	2014, 2010, 2006, 2001, 2000, 1996, 1991, 1986, 1985, 1982, 1980, 1978, 1975, 1974, 1970, 1968, 1966, 1965, 1964, 1963, 1962, 1960, 1955, 1950, 1946, 1945, 1942, 1940, 1936, 1935, 1931, 1930, 1926, 1925, 1922
5 N WILLARD AVE	2014, 2010, 2006, 2001, 2000, 1996, 1991, 1986, 1985, 1982, 1978, 1975, 1974, 1970, 1968, 1966, 1965, 1964, 1963, 1962, 1960, 1957, 1955, 1950, 1946, 1945, 1942, 1940, 1936, 1935, 1931, 1930, 1926, 1925, 1922
50 N WILLARD AVE	2014, 2010, 2001, 2000, 1996, 1991, 1986, 1982, 1980, 1978, 1975, 1974, 1970, 1968, 1966, 1965, 1964, 1963, 1962, 1960, 1955, 1950, 1946, 1945, 1942, 1940, 1936, 1935, 1931, 1930, 1926, 1925, 1922
50 S WILLARD AVE	2014, 2010, 2006, 2001, 2000, 1996, 1991, 1986, 1985, 1982, 1978, 1975, 1974, 1970, 1968, 1966, 1965, 1964, 1963, 1962, 1960, 1957, 1955, 1950, 1946, 1945, 1942, 1940, 1936, 1935, 1931, 1930, 1926, 1925, 1922
50 WILLARD AVE N	2014, 2010, 2006, 2001, 2000, 1996, 1991, 1986, 1985, 1982, 1980, 1978, 1974, 1968, 1965, 1964, 1963, 1962, 1957, 1946, 1942, 1936, 1931, 1926, 1925, 1922
50 WILLARD AVE S	2014, 2010, 2006, 2001, 2000, 1996, 1991, 1986, 1985, 1982, 1980, 1978, 1975, 1974, 1970, 1968, 1966, 1965, 1964, 1963, 1962, 1960, 1957, 1955, 1950, 1946, 1945, 1942, 1940, 1936, 1931, 1926, 1925, 1922
50 WILLARD ST N	2014, 2010, 2006, 2001, 1996, 1991, 1986, 1985, 1982, 1980, 1978, 1975, 1974, 1970, 1968, 1966, 1965, 1964, 1963, 1962, 1960, 1957, 1955, 1950, 1946, 1945, 1942, 1940, 1936, 1935, 1931, 1930, 1926, 1925, 1922
51 N Willard Ave	2006, 2001, 2000, 1996, 1991, 1986, 1985, 1982, 1980, 1978, 1975, 1974, 1970, 1968, 1966, 1965, 1964, 1963, 1962, 1960, 1957, 1955, 1950, 1946, 1945, 1942, 1940, 1936, 1935, 1931, 1930, 1926, 1925, 1922
51 N Willard Ave	2006, 2001, 2000, 1996, 1991, 1986, 1985, 1982, 1980, 1978, 1975, 1974, 1970, 1968, 1966, 1965, 1964, 1963, 1962, 1960, 1957, 1955, 1950, 1946, 1945, 1942, 1940, 1936, 1935, 1931, 1930, 1926, 1925, 1922
52 Muller Pl	2014, 2006, 2001, 2000, 1996, 1991, 1986, 1985, 1982, 1980, 1978, 1975, 1974, 1970, 1968, 1966, 1965, 1964, 1963, 1962, 1960, 1957, 1955, 1950, 1946, 1945, 1942, 1940, 1936, 1935, 1931, 1930, 1926, 1925, 1922
52 Muller Pl	2014, 2006, 2001, 2000, 1996, 1991, 1986, 1985, 1982, 1980, 1978, 1975, 1974, 1970, 1968, 1966, 1965, 1964, 1963, 1962, 1960, 1957, 1955, 1950, 1946, 1945, 1942, 1940, 1936, 1935, 1931, 1930, 1926, 1925, 1922
54 WILLARD AVE S	2014, 2010, 2006, 2001, 2000, 1996, 1991, 1986, 1985, 1982, 1980, 1978, 1975, 1974, 1970, 1968, 1966, 1965, 1964, 1963, 1962, 1960, 1957, 1955, 1950, 1946, 1945, 1942, 1936, 1931, 1926, 1925, 1922

FINDINGS

Address Researched	Address Not Identified in Research Source
55 DANA AVE	2014, 2010, 2006, 2001, 2000, 1996, 1991, 1986, 1985, 1982, 1978, 1975, 1974, 1970, 1968, 1966, 1965, 1964, 1963, 1962, 1960, 1957, 1955, 1950, 1946, 1945, 1942, 1940, 1936, 1935, 1931, 1930, 1926, 1925, 1922
55 WILLARD AVE S	2014, 2010, 2006, 2001, 2000, 1996, 1991, 1986, 1985, 1982, 1980, 1978, 1975, 1974, 1970, 1968, 1966, 1965, 1964, 1963, 1962, 1960, 1957, 1955, 1950, 1946, 1945, 1942, 1936, 1931, 1926, 1925, 1922
58 N WILLARD AVE	2014, 2010, 2001, 2000, 1996, 1991, 1986, 1982, 1980, 1978, 1974, 1970, 1968, 1966, 1965, 1964, 1963, 1962, 1960, 1955, 1950, 1946, 1945, 1942, 1940, 1936, 1935, 1931, 1930, 1926, 1925, 1922
58 WILLARD AVE N	2014, 2010, 2006, 2001, 2000, 1996, 1991, 1986, 1985, 1982, 1980, 1978, 1974, 1968, 1965, 1964, 1963, 1962, 1957, 1946, 1942, 1936, 1931, 1926, 1925, 1922
58 WILLARD ST N	2014, 2010, 2006, 2001, 1996, 1991, 1986, 1985, 1982, 1980, 1978, 1975, 1974, 1970, 1968, 1966, 1965, 1964, 1963, 1962, 1960, 1957, 1955, 1950, 1946, 1945, 1942, 1940, 1936, 1935, 1931, 1930, 1926, 1925, 1922
60 Muller Pl	2010, 2006, 2001, 2000, 1996, 1991, 1986, 1985, 1982, 1980, 1978, 1975, 1974, 1970, 1968, 1966, 1965, 1964, 1963, 1962, 1960, 1957, 1955, 1950, 1946, 1945, 1942, 1940, 1936, 1935, 1931, 1930, 1926, 1925, 1922
60 Muller Pl	2010, 2006, 2001, 2000, 1996, 1991, 1986, 1985, 1982, 1980, 1978, 1975, 1974, 1970, 1968, 1966, 1965, 1964, 1963, 1962, 1960, 1957, 1955, 1950, 1946, 1945, 1942, 1940, 1936, 1935, 1931, 1930, 1926, 1925, 1922
60 S WILLARD AVE	2014, 2010, 2006, 2001, 2000, 1996, 1991, 1986, 1985, 1982, 1980, 1978, 1975, 1974, 1970, 1968, 1966, 1965, 1964, 1963, 1962, 1960, 1955, 1950, 1946, 1945, 1942, 1940, 1936, 1935, 1931, 1930, 1926, 1925, 1922
60 WILLARD AVE S	2014, 2010, 2006, 2001, 2000, 1996, 1991, 1986, 1985, 1982, 1980, 1978, 1975, 1974, 1970, 1968, 1966, 1965, 1964, 1963, 1962, 1960, 1957, 1955, 1950, 1946, 1945, 1942, 1936, 1931, 1926, 1925, 1922
61 N WILLARD AVE	2014, 2010, 2001, 2000, 1996, 1991, 1982, 1980, 1978, 1974, 1970, 1968, 1966, 1965, 1964, 1963, 1962, 1960, 1955, 1950, 1946, 1945, 1942, 1940, 1936, 1935, 1931, 1930, 1926, 1925, 1922
61 WILLARD AVE N	2014, 2010, 2006, 2001, 2000, 1996, 1991, 1986, 1985, 1982, 1980, 1978, 1974, 1968, 1965, 1964, 1963, 1962, 1957, 1946, 1942, 1936, 1931, 1926, 1925, 1922
61 WILLARD ST N	2014, 2010, 2006, 2001, 1996, 1991, 1986, 1985, 1982, 1980, 1978, 1975, 1974, 1970, 1968, 1966, 1965, 1964, 1963, 1962, 1960, 1957, 1955, 1950, 1946, 1945, 1942, 1940, 1936, 1935, 1931, 1930, 1926, 1925, 1922
62 WILLARD ST N	2014, 2010, 2006, 2001, 2000, 1996, 1991, 1986, 1985, 1982, 1980, 1978, 1975, 1974, 1970, 1968, 1966, 1965, 1964, 1963, 1962, 1960, 1957, 1955, 1950, 1946, 1945, 1942, 1940, 1936, 1935, 1931, 1930, 1926
63 DANA	2014, 2010, 2006, 2001, 2000, 1996, 1991, 1986, 1985, 1982, 1980, 1978, 1975, 1974, 1970, 1968, 1966, 1965, 1964, 1963, 1962, 1960, 1955, 1950, 1946, 1945, 1942, 1940, 1936, 1935, 1931, 1930, 1926, 1925, 1922
63 WILLARD AVE S	2014, 2010, 2006, 2001, 2000, 1996, 1991, 1986, 1985, 1982, 1980, 1978, 1975, 1974, 1970, 1968, 1966, 1965, 1964, 1963, 1962, 1960, 1957, 1955, 1950, 1946, 1945, 1942, 1936, 1931, 1926, 1925, 1922
64 WILLARD ST N	2014, 2010, 2006, 2001, 2000, 1996, 1991, 1986, 1985, 1982, 1980, 1978, 1975, 1974, 1970, 1968, 1966, 1965, 1964, 1963, 1962, 1960, 1957, 1955, 1950, 1946, 1945, 1942, 1940, 1936, 1935, 1931, 1930, 1926, 1922
65 BUENA VISTA AVE N	2014, 2010, 2006, 2001, 2000, 1991, 1986, 1985, 1982, 1980, 1978, 1974, 1968, 1965, 1964, 1963, 1962, 1957, 1946, 1942, 1936, 1931, 1926, 1925, 1922
65 N BUENA VISTA AVE	2014, 2010, 2001, 2000, 1996, 1985, 1982, 1978, 1975, 1974, 1970, 1968, 1966, 1965, 1964, 1963, 1962, 1960, 1957, 1955, 1950, 1946, 1945, 1942, 1940, 1936, 1935, 1931, 1930, 1926, 1925, 1922

DRAFT

FINDINGS

Address Researched	Address Not Identified in Research Source
65 WILLARD AVE S	2014, 2010, 2006, 2001, 2000, 1996, 1991, 1986, 1985, 1982, 1980, 1978, 1975, 1974, 1970, 1968, 1966, 1965, 1964, 1963, 1962, 1960, 1957, 1955, 1950, 1946, 1945, 1942, 1936, 1931, 1926, 1925, 1922
68 N WILLARD AVE	2014, 2010, 2001, 2000, 1996, 1986, 1982, 1978, 1975, 1974, 1970, 1968, 1966, 1965, 1964, 1962, 1960, 1955, 1950, 1946, 1945, 1942, 1940, 1936, 1935, 1931, 1930, 1926, 1925, 1922
68 WILLARD AVE N	2014, 2010, 2006, 2001, 2000, 1996, 1991, 1986, 1985, 1982, 1980, 1978, 1974, 1968, 1965, 1964, 1963, 1962, 1957, 1946, 1942, 1936, 1931, 1926, 1925, 1922
68 WILLARD AVE S	2014, 2010, 2006, 2001, 2000, 1996, 1991, 1986, 1985, 1982, 1980, 1978, 1975, 1974, 1970, 1968, 1966, 1965, 1964, 1963, 1962, 1960, 1957, 1955, 1950, 1946, 1945, 1942, 1936, 1931, 1926, 1925, 1922
68 WILLARD ST N	2014, 2010, 2006, 2001, 1996, 1991, 1986, 1985, 1982, 1980, 1978, 1975, 1974, 1970, 1968, 1966, 1965, 1964, 1963, 1962, 1960, 1957, 1955, 1950, 1946, 1945, 1942, 1940, 1936, 1935, 1931, 1930, 1926
69 N WILLARD AVE	2014, 2010, 2001, 2000, 1996, 1991, 1986, 1985, 1982, 1978, 1975, 1974, 1970, 1968, 1966, 1965, 1964, 1962, 1960, 1955, 1950, 1946, 1945, 1942, 1940, 1936, 1935, 1931, 1930, 1926, 1925, 1922
69 WILLARD AVE N	2014, 2010, 2006, 2001, 2000, 1996, 1991, 1986, 1985, 1982, 1980, 1978, 1974, 1968, 1965, 1964, 1963, 1962, 1957, 1950, 1946, 1945, 1942, 1940, 1936, 1935, 1931, 1930, 1926, 1925, 1922
69 WILLARD ST N	2014, 2010, 2006, 2001, 1996, 1991, 1986, 1985, 1982, 1980, 1978, 1975, 1974, 1970, 1968, 1966, 1965, 1964, 1963, 1962, 1960, 1957, 1955, 1950, 1946, 1945, 1942, 1940, 1936, 1935, 1931, 1930, 1926
7 DANA ST	2014, 2010, 2006, 2001, 2000, 1996, 1991, 1986, 1985, 1982, 1980, 1978, 1975, 1974, 1970, 1966, 1965, 1964, 1963, 1962, 1960, 1957, 1955, 1950, 1946, 1945, 1942, 1940, 1936, 1935, 1931, 1930, 1926, 1925, 1922
70 BUENA VISTA AVE N	2014, 2010, 2006, 2001, 2000, 1996, 1991, 1986, 1985, 1982, 1980, 1978, 1975, 1974, 1970, 1968, 1965, 1964, 1963, 1962, 1957, 1946, 1942, 1936, 1931, 1926, 1925, 1922
70 N BUENA VISTA AVE	2014, 2010, 2006, 2001, 2000, 1996, 1991, 1986, 1985, 1982, 1980, 1978, 1975, 1974, 1970, 1968, 1966, 1965, 1964, 1962, 1960, 1955, 1950, 1946, 1945, 1942, 1940, 1936, 1935, 1931, 1930, 1926, 1925, 1922
70 WILLARD AVE S	2014, 2010, 2006, 2001, 2000, 1996, 1991, 1986, 1985, 1982, 1980, 1978, 1975, 1974, 1970, 1968, 1966, 1965, 1964, 1963, 1962, 1960, 1957, 1955, 1950, 1946, 1945, 1942, 1936, 1931, 1926, 1925, 1922
70 WILLARD ST N	2014, 2010, 2006, 2001, 2000, 1996, 1991, 1986, 1985, 1982, 1980, 1978, 1975, 1974, 1970, 1968, 1966, 1965, 1964, 1963, 1962, 1960, 1957, 1955, 1950, 1946, 1945, 1942, 1940, 1936, 1935, 1931, 1930, 1926
71 N WILLARD AVE	2014, 2010, 2001, 2000, 1996, 1991, 1986, 1982, 1980, 1978, 1974, 1970, 1968, 1966, 1965, 1964, 1962, 1960, 1955, 1950, 1946, 1945, 1942, 1940, 1936, 1935, 1931, 1930, 1926, 1925, 1922
71 WILLARD AVE N	2014, 2010, 2006, 2001, 2000, 1996, 1991, 1986, 1985, 1982, 1980, 1978, 1974, 1968, 1965, 1964, 1963, 1962, 1957, 1950, 1946, 1945, 1942, 1940, 1936, 1935, 1931, 1930, 1926, 1925, 1922
71 WILLARD AVE S	2014, 2010, 2006, 2001, 2000, 1996, 1991, 1986, 1985, 1982, 1980, 1978, 1975, 1974, 1970, 1968, 1966, 1965, 1964, 1963, 1962, 1960, 1957, 1955, 1950, 1946, 1945, 1942, 1936, 1931, 1926, 1925, 1922
71 WILLARD ST N	2014, 2010, 2006, 2001, 1996, 1991, 1986, 1985, 1982, 1980, 1978, 1975, 1974, 1970, 1968, 1966, 1965, 1964, 1963, 1962, 1960, 1957, 1955, 1950, 1946, 1945, 1942, 1940, 1936, 1935, 1931, 1930, 1926, 1922

DRAFT

FINDINGS

Address Researched	Address Not Identified in Research Source
72 N Buena Vista Ave	2006, 2001, 2000, 1996, 1991, 1986, 1985, 1982, 1980, 1978, 1975, 1974, 1970, 1968, 1966, 1965, 1964, 1963, 1962, 1960, 1957, 1955, 1950, 1946, 1945, 1942, 1940, 1936, 1935, 1931, 1930, 1926, 1925, 1922
72 N Buena Vista Ave	2006, 2001, 2000, 1996, 1991, 1986, 1985, 1982, 1980, 1978, 1975, 1974, 1970, 1968, 1966, 1965, 1964, 1963, 1962, 1960, 1957, 1955, 1950, 1946, 1945, 1942, 1940, 1936, 1935, 1931, 1930, 1926, 1925, 1922
74 WILLARD ST N	2014, 2010, 2006, 2001, 2000, 1996, 1991, 1986, 1985, 1982, 1980, 1978, 1975, 1974, 1970, 1968, 1966, 1965, 1964, 1963, 1962, 1960, 1957, 1955, 1950, 1946, 1945, 1942, 1940, 1936, 1935, 1931, 1930, 1926
75 BUENA VISTA AVE N	2014, 2010, 2006, 2001, 2000, 1996, 1991, 1986, 1985, 1982, 1980, 1978, 1974, 1968, 1965, 1964, 1963, 1962, 1957, 1946, 1942, 1936, 1931, 1926, 1925, 1922
75 N BUENA VISTA AVE	2014, 2010, 2001, 2000, 1996, 1991, 1986, 1985, 1982, 1980, 1978, 1975, 1974, 1970, 1968, 1966, 1965, 1964, 1963, 1962, 1960, 1957, 1955, 1950, 1946, 1945, 1942, 1940, 1936, 1935, 1931, 1930, 1926, 1925, 1922
75 WILLARD ST N	2014, 2010, 2006, 2001, 2000, 1996, 1991, 1986, 1985, 1982, 1980, 1978, 1975, 1974, 1970, 1968, 1966, 1965, 1964, 1963, 1962, 1960, 1957, 1955, 1950, 1946, 1945, 1942, 1940, 1936, 1935, 1931, 1930, 1926, 1922
76 N WILLARD AVE	2014, 2010, 2001, 2000, 1996, 1991, 1986, 1982, 1980, 1978, 1974, 1970, 1968, 1966, 1965, 1964, 1963, 1962, 1960, 1955, 1950, 1946, 1945, 1942, 1940, 1936, 1935, 1931, 1930, 1926, 1925, 1922
76 N Willard Ave	2010, 2006, 2001, 2000, 1996, 1991, 1986, 1985, 1982, 1980, 1978, 1975, 1974, 1970, 1968, 1966, 1965, 1964, 1963, 1962, 1960, 1957, 1955, 1950, 1946, 1945, 1942, 1940, 1936, 1935, 1931, 1930, 1926, 1925, 1922
76 N Willard Ave	2010, 2006, 2001, 2000, 1996, 1991, 1986, 1985, 1982, 1980, 1978, 1975, 1974, 1970, 1968, 1966, 1965, 1964, 1963, 1962, 1960, 1957, 1955, 1950, 1946, 1945, 1942, 1940, 1936, 1935, 1931, 1930, 1926, 1925, 1922
76 S WILLARD AVE	2014, 2010, 2006, 2001, 2000, 1996, 1991, 1986, 1985, 1982, 1980, 1978, 1975, 1974, 1970, 1968, 1966, 1965, 1964, 1963, 1962, 1960, 1955, 1950, 1946, 1945, 1942, 1940, 1936, 1935, 1931, 1930, 1926, 1925, 1922
76 WILLARD AVE N	2014, 2010, 2006, 2001, 2000, 1996, 1991, 1986, 1985, 1982, 1980, 1978, 1974, 1968, 1965, 1964, 1963, 1962, 1957, 1946, 1942, 1936, 1931, 1926, 1925, 1922
76 WILLARD ST N	2014, 2010, 2006, 2001, 1996, 1991, 1986, 1985, 1982, 1980, 1978, 1975, 1974, 1970, 1968, 1966, 1965, 1964, 1963, 1962, 1960, 1957, 1955, 1950, 1946, 1945, 1942, 1940, 1936, 1935, 1931, 1930, 1926, 1925, 1922
77 N WILLARD AVE	2014, 2010, 2001, 2000, 1996, 1991, 1982, 1980, 1978, 1975, 1974, 1970, 1968, 1966, 1965, 1964, 1963, 1962, 1960, 1957, 1955, 1950, 1946, 1945, 1942, 1940, 1936, 1935, 1931, 1930, 1926, 1925, 1922
77 WILLARD AVE N	2014, 2010, 2006, 2001, 2000, 1996, 1991, 1986, 1985, 1982, 1980, 1978, 1974, 1968, 1965, 1964, 1963, 1962, 1957, 1950, 1946, 1945, 1942, 1940, 1936, 1935, 1931, 1930, 1926, 1925, 1922
77 WILLARD ST N	2014, 2010, 2006, 2001, 1996, 1991, 1986, 1985, 1982, 1980, 1978, 1975, 1974, 1970, 1968, 1966, 1965, 1964, 1963, 1962, 1960, 1957, 1955, 1950, 1946, 1945, 1942, 1940, 1936, 1935, 1931, 1930, 1926
78 WILLARD ST N	2014, 2010, 2006, 2001, 2000, 1996, 1991, 1986, 1985, 1982, 1980, 1978, 1975, 1974, 1970, 1968, 1966, 1965, 1964, 1963, 1962, 1960, 1957, 1955, 1950, 1946, 1945, 1942, 1940, 1936, 1935, 1931, 1930, 1926, 1922
79 N WILLARD AVE	2014, 2010, 2001, 2000, 1996, 1991, 1982, 1980, 1978, 1975, 1974, 1970, 1968, 1966, 1965, 1964, 1962, 1960, 1957, 1955, 1950, 1946, 1945, 1942, 1940, 1936, 1935, 1931, 1930, 1926, 1925, 1922
79 WILLARD AVE N	2014, 2010, 2006, 2001, 2000, 1996, 1991, 1986, 1985, 1982, 1980, 1978, 1974, 1968, 1965, 1964, 1963, 1962, 1957, 1950, 1946, 1945, 1942, 1940, 1936, 1935, 1931, 1930, 1926, 1925, 1922

DRAFT

FINDINGS

Address Researched	Address Not Identified in Research Source
79 WILLARD ST N	2014, 2010, 2006, 2001, 1996, 1991, 1986, 1985, 1982, 1980, 1978, 1975, 1974, 1970, 1968, 1966, 1965, 1964, 1963, 1962, 1960, 1957, 1955, 1950, 1946, 1945, 1942, 1940, 1936, 1935, 1931, 1930, 1926, 1925, 1922
8 S WILLARD AVE	2014, 2010, 2001, 2000, 1996, 1991, 1986, 1985, 1982, 1978, 1975, 1974, 1970, 1968, 1966, 1965, 1964, 1963, 1962, 1960, 1957, 1955, 1950, 1946, 1945, 1942, 1940, 1936, 1935, 1931, 1930, 1926, 1925, 1922
80 BUENA VISTA AVE N	2014, 2010, 2006, 2001, 2000, 1996, 1991, 1986, 1985, 1982, 1980, 1978, 1975, 1974, 1970, 1968, 1966, 1965, 1964, 1963, 1962, 1960, 1957, 1946, 1942, 1936, 1935, 1931, 1926, 1925, 1922
80 WILLARD AVE S	2014, 2010, 2006, 2001, 2000, 1996, 1991, 1986, 1985, 1982, 1980, 1978, 1975, 1974, 1970, 1968, 1966, 1965, 1964, 1963, 1962, 1960, 1957, 1955, 1950, 1946, 1945, 1942, 1936, 1935, 1931, 1926, 1925, 1922
83 N WILLARD AVE	2014, 2010, 2001, 2000, 1996, 1986, 1985, 1982, 1978, 1975, 1974, 1970, 1968, 1966, 1965, 1964, 1963, 1962, 1960, 1955, 1950, 1946, 1945, 1942, 1940, 1936, 1935, 1931, 1930, 1926, 1925, 1922
83 WILLARD AVE N	2014, 2010, 2006, 2001, 2000, 1996, 1991, 1986, 1985, 1982, 1980, 1978, 1974, 1968, 1965, 1964, 1963, 1962, 1957, 1950, 1946, 1945, 1942, 1940, 1936, 1935, 1931, 1930, 1926, 1925, 1922
83 WILLARD ST N	2014, 2010, 2006, 2001, 1996, 1991, 1986, 1985, 1982, 1980, 1978, 1975, 1974, 1970, 1968, 1966, 1965, 1964, 1963, 1962, 1960, 1957, 1955, 1950, 1946, 1945, 1942, 1940, 1936, 1935, 1931, 1930, 1926, 1925, 1922
84 N WILLARD AVE	2014, 2010, 2001, 2000, 1996, 1991, 1986, 1985, 1982, 1978, 1975, 1974, 1970, 1968, 1966, 1965, 1964, 1963, 1962, 1960, 1955, 1950, 1946, 1945, 1942, 1940, 1936, 1935, 1931, 1930, 1926, 1925, 1922
84 WILLARD AVE N	2014, 2010, 2006, 2001, 2000, 1996, 1991, 1986, 1985, 1982, 1980, 1978, 1974, 1968, 1965, 1964, 1963, 1962, 1957, 1946, 1942, 1936, 1931, 1926, 1925, 1922
84 WILLARD ST N	2014, 2010, 2006, 2001, 1996, 1991, 1986, 1985, 1982, 1980, 1978, 1975, 1974, 1970, 1968, 1966, 1965, 1964, 1963, 1962, 1960, 1957, 1955, 1950, 1946, 1945, 1942, 1940, 1936, 1935, 1931, 1930, 1926, 1925, 1922
85 BUENA VISTA AVE N	2014, 2010, 2006, 2001, 2000, 1991, 1986, 1985, 1982, 1980, 1978, 1974, 1968, 1965, 1964, 1963, 1962, 1957, 1946, 1942, 1936, 1931, 1926, 1925, 1922
85 N BUENA VISTA AVE	2014, 2010, 2001, 2000, 1996, 1991, 1986, 1985, 1982, 1978, 1975, 1974, 1970, 1968, 1966, 1965, 1964, 1962, 1960, 1957, 1955, 1950, 1946, 1945, 1942, 1940, 1936, 1935, 1931, 1930, 1926, 1925, 1922
85 N WILLARD	2014, 2010, 2006, 2001, 2000, 1996, 1991, 1986, 1985, 1982, 1980, 1978, 1975, 1974, 1970, 1968, 1966, 1965, 1964, 1963, 1962, 1960, 1955, 1950, 1946, 1945, 1942, 1940, 1936, 1935, 1931, 1930, 1926, 1925, 1922
85 N WILLARD AVE	2014, 2010, 2006, 2001, 2000, 1996, 1991, 1986, 1985, 1982, 1980, 1978, 1975, 1974, 1970, 1968, 1966, 1965, 1964, 1962, 1960, 1955, 1950, 1946, 1945, 1942, 1940, 1936, 1935, 1931, 1930, 1926, 1925, 1922
85 WILLARD AVE N	2014, 2010, 2006, 2001, 2000, 1996, 1991, 1986, 1985, 1982, 1980, 1978, 1974, 1968, 1965, 1964, 1963, 1962, 1957, 1946, 1942, 1936, 1931, 1926, 1925, 1922
89 BUENA VISTA ST N	2014, 2010, 2006, 2001, 2000, 1996, 1991, 1986, 1985, 1982, 1980, 1978, 1975, 1974, 1970, 1968, 1966, 1965, 1964, 1963, 1962, 1960, 1957, 1955, 1950, 1946, 1945, 1942, 1940, 1936, 1935, 1931, 1930, 1926
90 BUENA VISTA AVE N	2014, 2010, 2006, 2001, 2000, 1991, 1986, 1985, 1982, 1980, 1978, 1975, 1974, 1968, 1965, 1964, 1963, 1962, 1957, 1946, 1942, 1936, 1931, 1926, 1925, 1922
90 N BUENA VISTA AVE	2014, 2010, 2001, 2000, 1996, 1991, 1985, 1982, 1978, 1975, 1974, 1970, 1968, 1966, 1965, 1964, 1962, 1960, 1955, 1950, 1946, 1945, 1942, 1940, 1936, 1935, 1931, 1930, 1926, 1925, 1922

DRAFT

FINDINGS

Address Researched	Address Not Identified in Research Source
90 N WILLARD AVE	2014, 2010, 2001, 2000, 1996, 1991, 1986, 1985, 1982, 1980, 1978, 1974, 1970, 1968, 1966, 1965, 1964, 1962, 1960, 1957, 1955, 1950, 1946, 1945, 1942, 1940, 1936, 1935, 1931, 1930, 1926, 1925, 1922
90 WILLARD AVE N	2014, 2010, 2006, 2001, 2000, 1996, 1991, 1986, 1985, 1982, 1980, 1978, 1974, 1968, 1965, 1964, 1963, 1962, 1957, 1950, 1946, 1945, 1942, 1940, 1936, 1935, 1931, 1930, 1926, 1925, 1922
90 WILLARD ST N	2014, 2010, 2006, 2001, 1996, 1991, 1986, 1985, 1982, 1980, 1978, 1975, 1974, 1970, 1968, 1966, 1965, 1964, 1963, 1962, 1960, 1957, 1955, 1950, 1946, 1945, 1942, 1940, 1936, 1935, 1931, 1930, 1926, 1925, 1922
91 BUENA VISTA ST N	2014, 2010, 2006, 2001, 2000, 1996, 1991, 1986, 1985, 1982, 1980, 1978, 1975, 1974, 1970, 1968, 1966, 1965, 1964, 1963, 1962, 1960, 1957, 1955, 1950, 1946, 1945, 1942, 1940, 1936, 1935, 1931, 1930, 1926
92 N WILLARD AVE	2014, 2010, 2001, 2000, 1996, 1991, 1986, 1985, 1982, 1980, 1978, 1974, 1970, 1968, 1966, 1965, 1964, 1963, 1962, 1960, 1957, 1955, 1950, 1946, 1945, 1942, 1940, 1936, 1935, 1931, 1930, 1926, 1925, 1922
92 WILLARD AVE N	2014, 2010, 2006, 2001, 2000, 1996, 1991, 1986, 1985, 1982, 1980, 1978, 1974, 1968, 1965, 1964, 1963, 1962, 1957, 1950, 1946, 1945, 1942, 1940, 1936, 1935, 1931, 1930, 1926, 1925, 1922
92 WILLARD ST N	2014, 2010, 2006, 2001, 1996, 1991, 1986, 1985, 1982, 1980, 1978, 1975, 1974, 1970, 1968, 1966, 1965, 1964, 1963, 1962, 1960, 1957, 1955, 1950, 1946, 1945, 1942, 1940, 1936, 1935, 1931, 1930, 1926, 1925, 1922
93 BUENA VISTA ST N	2014, 2010, 2006, 2001, 2000, 1996, 1991, 1986, 1985, 1982, 1980, 1978, 1975, 1974, 1970, 1968, 1966, 1965, 1964, 1963, 1962, 1960, 1957, 1955, 1950, 1946, 1945, 1942, 1940, 1936, 1935, 1931, 1930, 1926
93 N WILLARD	2014, 2010, 2006, 2001, 2000, 1996, 1991, 1986, 1985, 1982, 1980, 1978, 1975, 1974, 1970, 1968, 1966, 1965, 1964, 1963, 1962, 1960, 1955, 1950, 1946, 1945, 1942, 1940, 1936, 1935, 1931, 1930, 1926, 1925, 1922
93 N WILLARD AVE	2014, 2010, 2001, 2000, 1996, 1991, 1986, 1985, 1982, 1980, 1978, 1975, 1974, 1970, 1968, 1966, 1965, 1964, 1963, 1962, 1960, 1957, 1955, 1950, 1946, 1945, 1942, 1940, 1936, 1935, 1931, 1930, 1926, 1925, 1922
93 WILLARD AVE N	2014, 2010, 2006, 2001, 2000, 1996, 1991, 1986, 1985, 1982, 1980, 1978, 1974, 1968, 1965, 1964, 1963, 1962, 1957, 1946, 1942, 1936, 1931, 1926, 1925, 1922
93 WILLARD ST N	2014, 2010, 2006, 2001, 1996, 1991, 1986, 1985, 1982, 1980, 1978, 1975, 1974, 1970, 1968, 1966, 1965, 1964, 1963, 1962, 1960, 1957, 1955, 1950, 1946, 1945, 1942, 1940, 1936, 1935, 1931, 1930, 1926, 1925, 1922
95 BUENA VISTA AVE N	2014, 2010, 2006, 2001, 2000, 1996, 1991, 1986, 1985, 1982, 1980, 1978, 1974, 1968, 1965, 1964, 1963, 1962, 1957, 1946, 1942, 1936, 1931, 1926, 1925, 1922
95 N BUENA VISTA AVE	2014, 2010, 2001, 2000, 1996, 1985, 1982, 1978, 1975, 1974, 1970, 1968, 1966, 1965, 1964, 1962, 1960, 1957, 1955, 1950, 1946, 1945, 1942, 1940, 1936, 1935, 1931, 1930, 1926, 1925, 1922
96 Dana Ave	2006, 2001, 2000, 1996, 1991, 1986, 1985, 1982, 1980, 1978, 1975, 1974, 1970, 1968, 1966, 1965, 1964, 1963, 1962, 1960, 1957, 1955, 1950, 1946, 1945, 1942, 1940, 1936, 1935, 1931, 1930, 1926, 1925, 1922
96 Dana Ave	2006, 2001, 2000, 1996, 1991, 1986, 1985, 1982, 1980, 1978, 1975, 1974, 1970, 1968, 1966, 1965, 1964, 1963, 1962, 1960, 1957, 1955, 1950, 1946, 1945, 1942, 1940, 1936, 1935, 1931, 1930, 1926, 1925, 1922
96 DANA AVE	2014, 2010, 2001, 1991, 1982, 1978, 1974, 1968, 1965, 1964, 1963, 1962, 1950, 1946, 1945, 1942, 1940, 1936, 1935, 1931, 1930, 1926, 1925, 1922
97 BUENA VISTA ST N	2014, 2010, 2006, 2001, 2000, 1996, 1991, 1986, 1985, 1982, 1980, 1978, 1975, 1974, 1970, 1968, 1966, 1965, 1964, 1963, 1962, 1960, 1957, 1955, 1950, 1946, 1945, 1942, 1940, 1936, 1935, 1931, 1930, 1926

FINDINGS

Address Researched	Address Not Identified in Research Source
97 WILLARD ST N	2014, 2010, 2006, 2001, 2000, 1996, 1991, 1986, 1985, 1982, 1980, 1978, 1975, 1974, 1970, 1968, 1966, 1965, 1964, 1963, 1962, 1960, 1957, 1955, 1950, 1946, 1945, 1942, 1940, 1936, 1935, 1931, 1930, 1926, 1925
98 N WILLARD AVE	2014, 2010, 2001, 2000, 1996, 1991, 1986, 1985, 1982, 1980, 1978, 1975, 1974, 1970, 1968, 1966, 1965, 1964, 1962, 1960, 1957, 1955, 1950, 1946, 1945, 1942, 1940, 1936, 1935, 1931, 1930, 1926, 1925, 1922
98 WILLARD AVE N	2014, 2010, 2006, 2001, 2000, 1996, 1991, 1986, 1985, 1982, 1980, 1978, 1974, 1968, 1965, 1964, 1963, 1962, 1957, 1946, 1942, 1936, 1931, 1926, 1925, 1922
98 WILLARD ST N	2014, 2010, 2006, 2001, 1996, 1991, 1986, 1985, 1982, 1980, 1978, 1975, 1974, 1970, 1968, 1966, 1965, 1964, 1963, 1962, 1960, 1957, 1955, 1950, 1946, 1945, 1942, 1940, 1936, 1935, 1931, 1930, 1926, 1925, 1922
99 DONA AVE	2014, 2010, 2006, 2001, 2000, 1996, 1991, 1986, 1985, 1982, 1978, 1975, 1974, 1970, 1968, 1966, 1965, 1964, 1963, 1962, 1960, 1957, 1955, 1950, 1946, 1945, 1942, 1940, 1936, 1935, 1931, 1930, 1926, 1925, 1922
99 N WILLARD AVE	2014, 2010, 2001, 2000, 1996, 1991, 1986, 1985, 1982, 1980, 1978, 1974, 1970, 1968, 1966, 1965, 1964, 1963, 1962, 1960, 1955, 1950, 1946, 1945, 1942, 1940, 1936, 1935, 1931, 1930, 1926, 1925, 1922
99 WILLARD AVE N	2014, 2010, 2006, 2001, 2000, 1996, 1991, 1986, 1985, 1982, 1980, 1978, 1974, 1968, 1965, 1964, 1963, 1962, 1957, 1946, 1942, 1936, 1931, 1926, 1925, 1922
99 WILLARD ST N	2014, 2010, 2006, 2001, 1996, 1991, 1986, 1985, 1982, 1980, 1978, 1975, 1974, 1970, 1968, 1966, 1965, 1964, 1963, 1962, 1960, 1957, 1955, 1950, 1946, 1945, 1942, 1940, 1936, 1935, 1931, 1930, 1926, 1925, 1922

DRAFT

TARGET PROPERTY: ADDRESS NOT IDENTIFIED IN RESEARCH SOURCE

The following Target Property addresses were researched for this report, and the addresses were not identified in the research source.

Address Researched	Address Not Identified in Research Source
1530-1536 West San Carlos Street	2001, 1982, 1980, 1978, 1974, 1968, 1965, 1964, 1962, 1946, 1942, 1936, 1935, 1931, 1930, 1926, 1925, 1922

DRAFT

APPENDIX E

REGULATORY AGENCY RECORDS

DRAFT

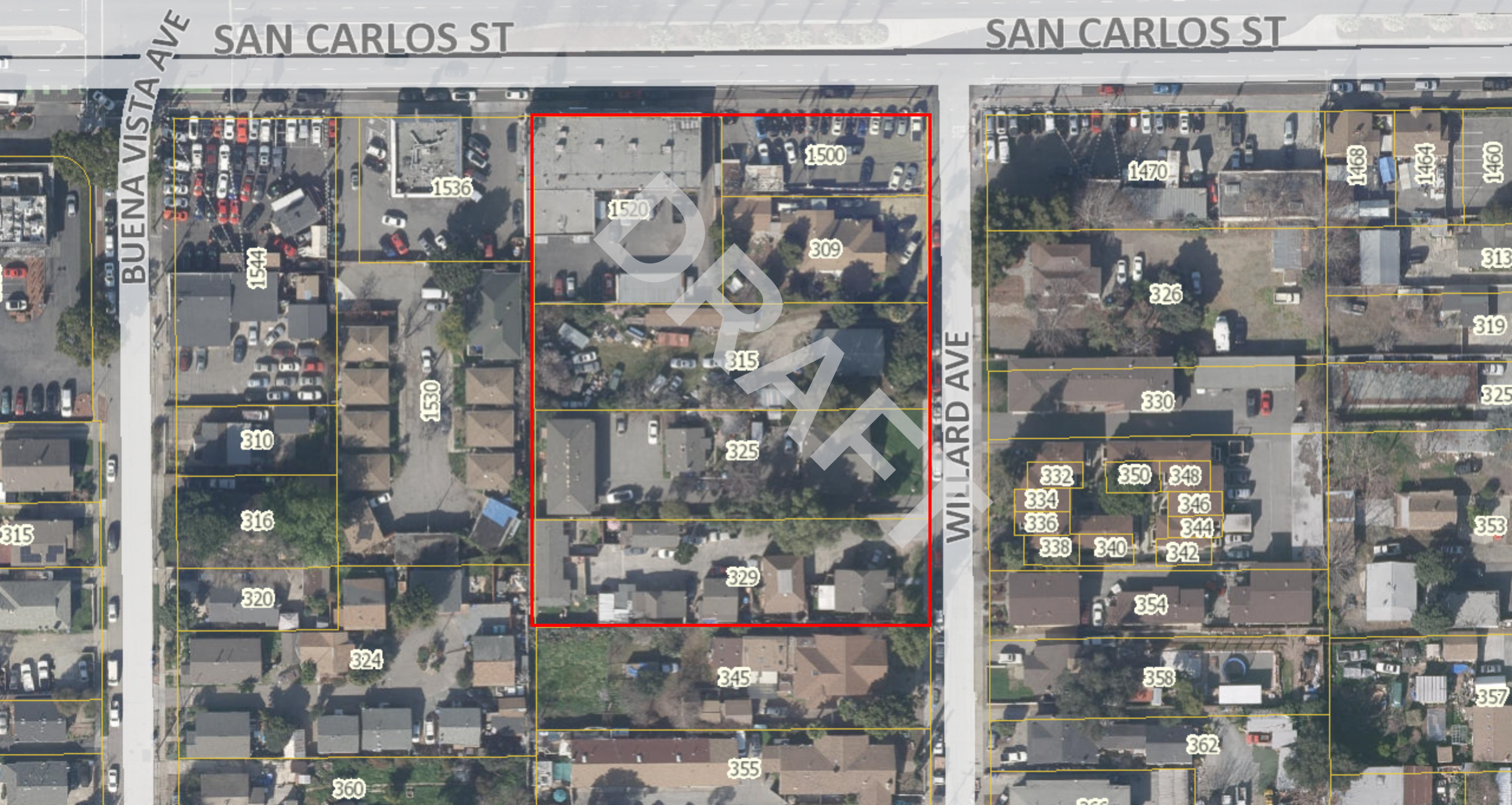
SAN CARLOS ST
SAN CARLOS ST
BUENA VISTA AVE
WILLARD AVE
1536
1544
1530
1520
1500
309
315
325
329
310
316
320
324
345
355
360
1470
1468
1464
1460
326
330
313
319
325
332
334
336
338
340
342
344
346
348
350
354
358
362
353
357
DRAFT

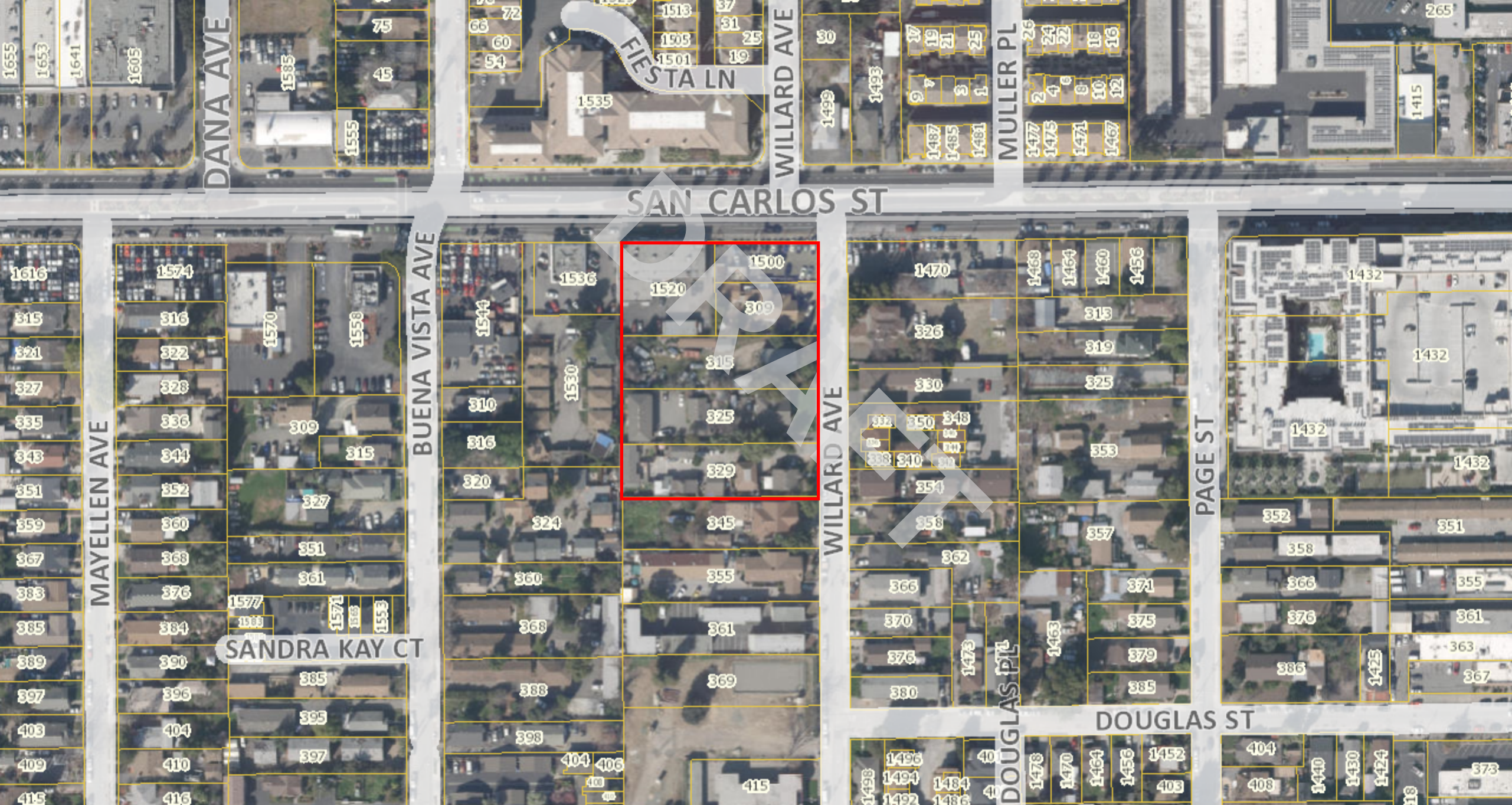
DANA AVE
FIESTA LN
WILLARD AVE
MULLER PL
SAN CARLOS ST
BUENA VISTA AVE
MAYELLEN AVE
SANDRA KAY CT
WILLARD AVE
PAGE ST
DOUGLAS PL
DOUGLAS ST
DRAFT

OFFICE OF COUNTY ASSESSOR — SANTA CLARA COUNTY, CALIFORNIA

BOOK	PAGE
277	18

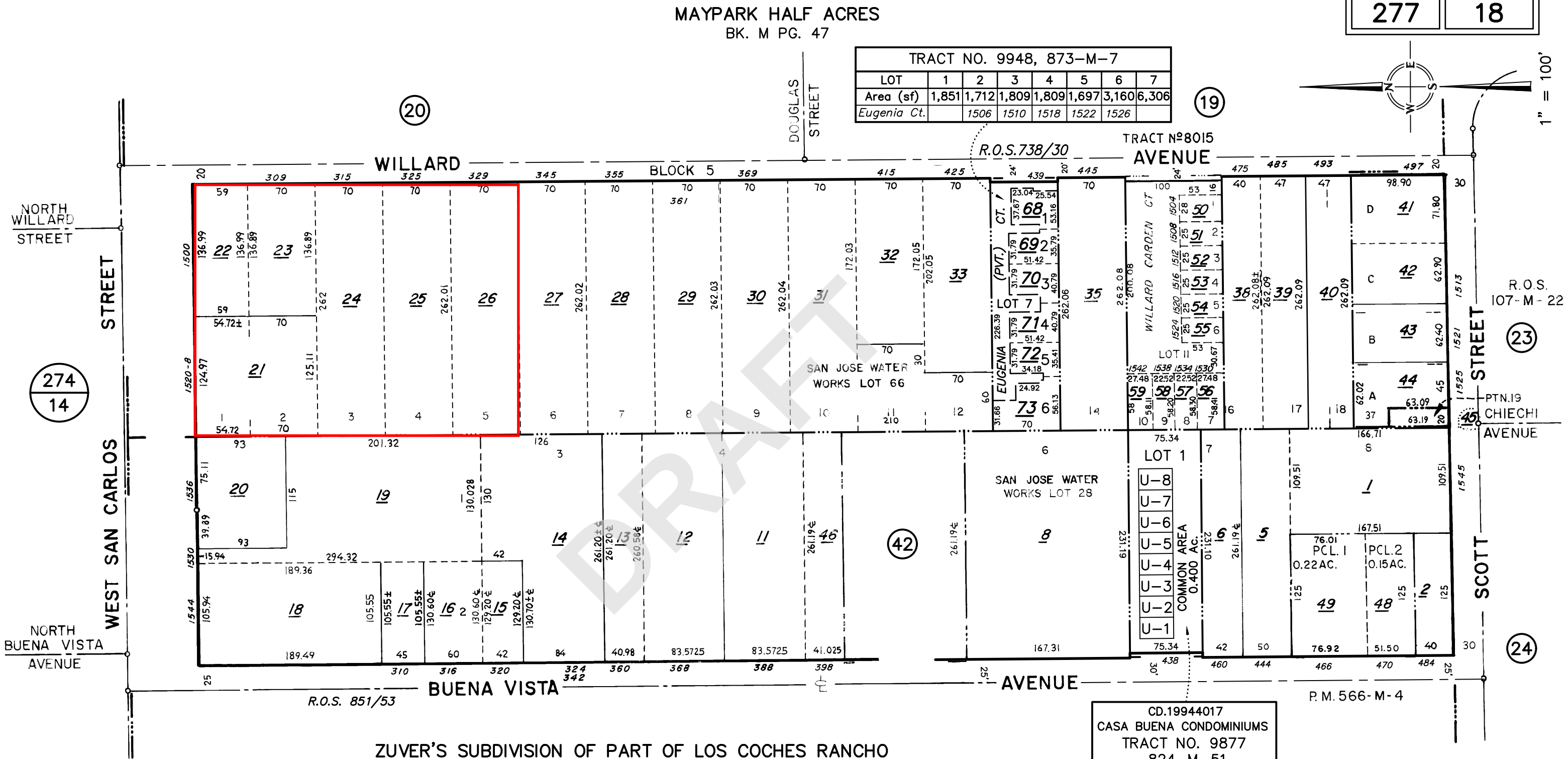

ZUVER'S SUBDIVISION OF PART OF LOS COCHES RANCHO
BK.H PG. 139

CD.19944017
CASA BUENA CONDOMINIUMS
TRACT NO. 9877
824-M-51

S. BUENA VISTA AVE.

UNIT	APN	LOT	SITUS
1	60	1	438
2	61	1	440
3	62	1	442
4	63	1	446
5	64	1	448
6	65	1	450
7	66	1	452
8	67	1	454

TRA DET. MAP 105D

LAWRENCE E. STONE – ASSESSOR
Cadastral map for assessment purposes only.
Compiled under R. & T. Code, Sec. 327.
Effective Roll Year 2021–2022

Property Information (APN: 277-18-022)

Situs Address (es) : 1500 W SAN CARLOS ST SAN JOSE 95126-3235

Mailing Address: 492 LEIGH AV SAN JOSE CA 95128-2324

Current Information Assessed Value

PROPERTY INFORMATION			
Document No:	24556787	Document Type:	DEED
Transfer Date:	7/28/2020	Tax Default Date:	N/A

TAX RATE AREA INFORMATION 017-107	
City:	San Jose
Unified School:	San Jose
Comm. College:	San Jose
Air Quality Mgmt.:	Bay Area Jt(1,7,21,28,38,41,43,48,49)
County Water:	Santa Clara Valley
County Water:	Santa Clara Valley-zone C-1
County Water:	Santa Clara Valley-zone W-4
Water-misc.:	Santa Clara County Importation

VALUE INFORMATION (Assessed Information as of 6/30/2021)						
Real Property		**Business**		**Exemptions**		**Net Assessed Value**
Land:	$118,622	Fixtures:	$0	Homeowner:	$0	
Improvements:	$15,125	Structure:	$0	Other:	$0	
		Personal Property:	$0			
Total:	$133,747	Total:	$0	Total:	$0	$133,747

DISCLAIMER: This service has been provided to allow easy access and a visual display of County information. A reasonable effort has been made to ensure the accuracy of the data provided; nevertheless, some information may be out of date or may not be accurate. The County of Santa Clara assumes no responsibility arising from use of this information. ASSOCIATED DATA ARE PROVIDED WITHOUT WARRANTY OF ANY KIND, either expressed or implied, including but not limited to, the implied warranties of merchantability and fitness for a particular purpose. Do not make any business decisions based on this data before validating the data. [Revenue and Taxation Code Section 408.3(c)]

DRAFT

2021 Assessed Value

PROPERTY INFORMATION			
Document No:	24556787	Document Type:	DEED
Transfer Date:	7/28/2020	Tax Default Date:	N/A

TAX RATE AREA INFORMATION 017-107	
City:	San Jose
Unified School:	San Jose
Comm. College:	San Jose
Air Quality Mgmt.:	Bay Area Jt(1,7,21,28,38,41,43,48,49)
County Water:	Santa Clara Valley
County Water:	Santa Clara Valley-zone C-1
County Water:	Santa Clara Valley-zone W-4
Water-misc.:	Santa Clara County Importation

VALUE INFORMATION (Assessed Information as of 6/30/2021)						
Real Property		**Business**		**Exemptions**		**Net Assessed Value**
Land:	$118,622	Fixtures:	$0	Homeowner:	$0	
Improvements:	$15,125	Structure:	$0	Other:	$0	
		Personal Property:	$0			
Total:	$133,747	Total:	$0	Total:	$0	$133,747

DRAFT

DISCLAIMER: This service has been provided to allow easy access and a visual display of County information. A reasonable effort has been made to ensure the accuracy of the data provided; nevertheless, some information may be out of date or may not be accurate. The County of Santa Clara assumes no responsibility arising from use of this information. ASSOCIATED DATA ARE PROVIDED WITHOUT WARRANTY OF ANY KIND, either expressed or implied, including but not limited to, the implied warranties of merchantability and fitness for a particular purpose. Do not make any business decisions based on this data before validating the data. [Revenue and Taxation Code Section 408.3(c)]

2020 Assessed Value

PROPERTY INFORMATION			
Document No:	22834946	Document Type:	AFFID DEATH
Transfer Date:	9/28/2014	Tax Default Date:	N/A

TAX RATE AREA INFORMATION 017-107	
City:	San Jose
Unified School:	San Jose
Comm. College:	San Jose
Air Quality Mgmt.:	Bay Area Jt(1,7,21,28,38,41,43,48,49)
County Water:	Santa Clara Valley
County Water:	Santa Clara Valley-zone C-1
County Water:	Santa Clara Valley-zone W-4
Water-misc.:	Santa Clara County Importation

VALUE INFORMATION (Assessed Information as of 6/30/2020)						
Real Property		**Business**		**Exemptions**		**Net Assessed Value**
Land:	$117,406	Fixtures:	$0	Homeowner:	$0	
Improvements:	$14,970	Structure:	$0	Other:	$0	
		Personal Property:	$0			
Total:	$132,376	Total:	$0	Total:	$0	$132,376

DRAFT

DISCLAIMER: This service has been provided to allow easy access and a visual display of County information. A reasonable effort has been made to ensure the accuracy of the data provided; nevertheless, some information may be out of date or may not be accurate. The County of Santa Clara assumes no responsibility arising from use of this information. ASSOCIATED DATA ARE PROVIDED WITHOUT WARRANTY OF ANY KIND, either expressed or implied, including but not limited to, the implied warranties of merchantability and fitness for a particular purpose. Do not make any business decisions based on this data before validating the data. [Revenue and Taxation Code Section 408.3(c)]

2019 Assessed Value

PROPERTY INFORMATION			
Document No:	22834946	Document Type:	AFFID DEATH
Transfer Date:	9/28/2014	Tax Default Date:	N/A

TAX RATE AREA INFORMATION 017-107	
City:	San Jose
Unified School:	San Jose
Comm. College:	San Jose
Air Quality Mgmt.:	Bay Area Jt(1,7,21,28,38,41,43,48,49)
County Water:	Santa Clara Valley
County Water:	Santa Clara Valley-zone C-1
County Water:	Santa Clara Valley-zone W-4
Water-misc.:	Santa Clara County Importation

VALUE INFORMATION (Assessed Information as of 6/30/2019)						
Real Property		**Business**		**Exemptions**		**Net Assessed Value**
Land:	$115,104	Fixtures:	$0	Homeowner:	$0	
Improvements:	$14,677	Structure:	$0	Other:	$0	
		Personal Property:	$0			
Total:	$129,781	Total:	$0	Total:	$0	$129,781

DISCLAIMER: This service has been provided to allow easy access and a visual display of County information. A reasonable effort has been made to ensure the accuracy of the data provided; nevertheless, some information may be out of date or may not be accurate. The County of Santa Clara assumes no responsibility arising from use of this information. ASSOCIATED DATA ARE PROVIDED WITHOUT WARRANTY OF ANY KIND, either expressed or implied, including but not limited to, the implied warranties of merchantability and fitness for a particular purpose. Do not make any business decisions based on this data before validating the data. [Revenue and Taxation Code Section 408.3(c)]

DRAFT

Property Information (APN: 277-18-023)

Situs Address (es) : 309 S WILLARD AV SAN JOSE 95126-3262

Mailing Address: 2908 WINWOOD WY SAN JOSE CA 95148-2641

Current Information Assessed Value

PROPERTY INFORMATION			
Document No:	22715425	Document Type:	GRANT DEED
Transfer Date:	9/24/2014	Tax Default Date:	N/A

TAX RATE AREA INFORMATION 017-107	
City:	San Jose
Unified School:	San Jose
Comm. College:	San Jose
Air Quality Mgmt.:	Bay Area Jt(1,7,21,28,38,41,43,48,49)
County Water:	Santa Clara Valley
County Water:	Santa Clara Valley-zone C-1
County Water:	Santa Clara Valley-zone W-4
Water-misc.:	Santa Clara County Importation

VALUE INFORMATION (Assessed Information as of 6/30/2021)						
Real Property		**Business**		**Exemptions**		**Net Assessed Value**
Land:	$263,641	Fixtures:	$0	Homeowner:	$0	
Improvements:	$87,954	Structure:	$0	Other:	$0	
		Personal Property:	$0			
Total:	$351,595	Total:	$0	Total:	$0	$351,595

DISCLAIMER: This service has been provided to allow easy access and a visual display of County information. A reasonable effort has been made to ensure the accuracy of the data provided; nevertheless, some information may be out of date or may not be accurate. The County of Santa Clara assumes no responsibility arising from use of this information. ASSOCIATED DATA ARE PROVIDED WITHOUT WARRANTY OF ANY KIND, either expressed or implied, including but not limited to, the implied warranties of merchantability and fitness for a particular purpose. Do not make any business decisions based on this data before validating the data. [Revenue and Taxation Code Section 408.3(c)]

DRAFT

2021 Assessed Value

PROPERTY INFORMATION			
Document No:	22715425	Document Type:	GRANT DEED
Transfer Date:	9/24/2014	Tax Default Date:	N/A

TAX RATE AREA INFORMATION 017-107	
City:	San Jose
Unified School:	San Jose
Comm. College:	San Jose
Air Quality Mgmt.:	Bay Area Jt(1,7,21,28,38,41,43,48,49)
County Water:	Santa Clara Valley
County Water:	Santa Clara Valley-zone C-1
County Water:	Santa Clara Valley-zone W-4
Water-misc.:	Santa Clara County Importation

VALUE INFORMATION (Assessed Information as of 6/30/2021)						
Real Property		**Business**		**Exemptions**		**Net Assessed Value**
Land:	$263,641	Fixtures:	$0	Homeowner:	$0	
Improvements:	$87,954	Structure:	$0	Other:	$0	
		Personal Property:	$0			
Total:	$351,595	Total:	$0	Total:	$0	$351,595

DRAFT

DISCLAIMER: This service has been provided to allow easy access and a visual display of County information. A reasonable effort has been made to ensure the accuracy of the data provided; nevertheless, some information may be out of date or may not be accurate. The County of Santa Clara assumes no responsibility arising from use of this information. ASSOCIATED DATA ARE PROVIDED WITHOUT WARRANTY OF ANY KIND, either expressed or implied, including but not limited to, the implied warranties of merchantability and fitness for a particular purpose. Do not make any business decisions based on this data before validating the data. [Revenue and Taxation Code Section 408.3(c)]

2020 Assessed Value

PROPERTY INFORMATION			
Document No:	22715425	Document Type:	GRANT DEED
Transfer Date:	9/24/2014	Tax Default Date:	N/A

TAX RATE AREA INFORMATION 017-107	
City:	San Jose
Unified School:	San Jose
Comm. College:	San Jose
Air Quality Mgmt.:	Bay Area Jt(1,7,21,28,38,41,43,48,49)
County Water:	Santa Clara Valley
County Water:	Santa Clara Valley-zone C-1
County Water:	Santa Clara Valley-zone W-4
Water-misc.:	Santa Clara County Importation

VALUE INFORMATION (Assessed Information as of 6/30/2020)						
Real Property		**Business**		**Exemptions**		**Net Assessed Value**
Land:	$260,938	Fixtures:	$0	Homeowner:	$0	
Improvements:	$87,053	Structure:	$0	Other:	$0	
		Personal Property:	$0			
Total:	$347,991	Total:	$0	Total:	$0	$347,991

DRAFT

DISCLAIMER: This service has been provided to allow easy access and a visual display of County information. A reasonable effort has been made to ensure the accuracy of the data provided; nevertheless, some information may be out of date or may not be accurate. The County of Santa Clara assumes no responsibility arising from use of this information. ASSOCIATED DATA ARE PROVIDED WITHOUT WARRANTY OF ANY KIND, either expressed or implied, including but not limited to, the implied warranties of merchantability and fitness for a particular purpose. Do not make any business decisions based on this data before validating the data. [Revenue and Taxation Code Section 408.3(c)]

2019 Assessed Value

PROPERTY INFORMATION			
Document No:	22715425	Document Type:	GRANT DEED
Transfer Date:	9/24/2014	Tax Default Date:	N/A

TAX RATE AREA INFORMATION 017-107	
City:	San Jose
Unified School:	San Jose
Comm. College:	San Jose
Air Quality Mgmt.:	Bay Area Jt(1,7,21,28,38,41,43,48,49)
County Water:	Santa Clara Valley
County Water:	Santa Clara Valley-zone C-1
County Water:	Santa Clara Valley-zone W-4
Water-misc.:	Santa Clara County Importation

VALUE INFORMATION (Assessed Information as of 6/30/2019)						
Real Property		**Business**		**Exemptions**		**Net Assessed Value**
Land:	$255,822	Fixtures:	$0	Homeowner:	$0	
Improvements:	$85,347	Structure:	$0	Other:	$0	
		Personal Property:	$0			
Total:	$341,169	Total:	$0	Total:	$0	$341,169

DRAFT

DISCLAIMER: This service has been provided to allow easy access and a visual display of County information. A reasonable effort has been made to ensure the accuracy of the data provided; nevertheless, some information may be out of date or may not be accurate. The County of Santa Clara assumes no responsibility arising from use of this information. ASSOCIATED DATA ARE PROVIDED WITHOUT WARRANTY OF ANY KIND, either expressed or implied, including but not limited to, the implied warranties of merchantability and fitness for a particular purpose. Do not make any business decisions based on this data before validating the data. [Revenue and Taxation Code Section 408.3(c)]

Property Information (APN: 277-18-024)

Situs Address (es) : 315 S WILLARD AV SAN JOSE 95126-3262

Mailing Address: 315 S WILLARD AV SAN JOSE CA 95126-3262

Current Information Assessed Value

PROPERTY INFORMATION			
Document No:	21391022	Document Type:	GRANT DEED
Transfer Date:	10/31/2011	Tax Default Date:	N/A

TAX RATE AREA INFORMATION 017-107	
City:	San Jose
Unified School:	San Jose
Comm. College:	San Jose
Air Quality Mgmt.:	Bay Area Jt(1,7,21,28,38,41,43,48,49)
County Water:	Santa Clara Valley
County Water:	Santa Clara Valley-zone C-1
County Water:	Santa Clara Valley-zone W-4
Water-misc.:	Santa Clara County Importation

VALUE INFORMATION (Assessed Information as of 6/30/2021)						
Real Property		**Business**		**Exemptions**		**Net Assessed Value**
Land:	$352,179	Fixtures:	$0	Homeowner:	$0	
Improvements:	$117,486	Structure:	$0	Other:	$0	
		Personal Property:	$0			
Total:	$469,665	Total:	$0	Total:	$0	$469,665

DISCLAIMER: This service has been provided to allow easy access and a visual display of County information. A reasonable effort has been made to ensure the accuracy of the data provided; nevertheless, some information may be out of date or may not be accurate. The County of Santa Clara assumes no responsibility arising from use of this information. ASSOCIATED DATA ARE PROVIDED WITHOUT WARRANTY OF ANY KIND, either expressed or implied, including but not limited to, the implied warranties of merchantability and fitness for a particular purpose. Do not make any business decisions based on this data before validating the data. [Revenue and Taxation Code Section 408.3(c)]

DRAFT

2021 Assessed Value

PROPERTY INFORMATION			
Document No:	21391022	Document Type:	GRANT DEED
Transfer Date:	10/31/2011	Tax Default Date:	N/A

TAX RATE AREA INFORMATION 017-107	
City:	San Jose
Unified School:	San Jose
Comm. College:	San Jose
Air Quality Mgmt.:	Bay Area Jt(1,7,21,28,38,41,43,48,49)
County Water:	Santa Clara Valley
County Water:	Santa Clara Valley-zone C-1
County Water:	Santa Clara Valley-zone W-4
Water-misc.:	Santa Clara County Importation

VALUE INFORMATION (Assessed Information as of 6/30/2021)						
Real Property		**Business**		**Exemptions**		**Net Assessed Value**
Land:	$352,179	Fixtures:	$0	Homeowner:	$0	
Improvements:	$117,486	Structure:	$0	Other:	$0	
		Personal Property:	$0			
Total:	$469,665	Total:	$0	Total:	$0	$469,665

DRAFT

DISCLAIMER: This service has been provided to allow easy access and a visual display of County information. A reasonable effort has been made to ensure the accuracy of the data provided; nevertheless, some information may be out of date or may not be accurate. The County of Santa Clara assumes no responsibility arising from use of this information. ASSOCIATED DATA ARE PROVIDED WITHOUT WARRANTY OF ANY KIND, either expressed or implied, including but not limited to, the implied warranties of merchantability and fitness for a particular purpose. Do not make any business decisions based on this data before validating the data. [Revenue and Taxation Code Section 408.3(c)]

2020 Assessed Value

PROPERTY INFORMATION			
Document No:	21391022	Document Type:	GRANT DEED
Transfer Date:	10/31/2011	Tax Default Date:	N/A

TAX RATE AREA INFORMATION 017-107	
City:	San Jose
Unified School:	San Jose
Comm. College:	San Jose
Air Quality Mgmt.:	Bay Area Jt(1,7,21,28,38,41,43,48,49)
County Water:	Santa Clara Valley
County Water:	Santa Clara Valley-zone C-1
County Water:	Santa Clara Valley-zone W-4
Water-misc.:	Santa Clara County Importation

VALUE INFORMATION (Assessed Information as of 6/30/2020)						
Real Property		**Business**		**Exemptions**		**Net Assessed Value**
Land:	$348,568	Fixtures:	$0	Homeowner:	$7,000	
Improvements:	$116,282	Structure:	$0	Other:	$0	
		Personal Property:	$0			
Total:	$464,850	Total:	$0	Total:	$7,000	$457,850

DISCLAIMER: This service has been provided to allow easy access and a visual display of County information. A reasonable effort has been made to ensure the accuracy of the data provided; nevertheless, some information may be out of date or may not be accurate. The County of Santa Clara assumes no responsibility arising from use of this information. ASSOCIATED DATA ARE PROVIDED WITHOUT WARRANTY OF ANY KIND, either expressed or implied, including but not limited to, the implied warranties of merchantability and fitness for a particular purpose. Do not make any business decisions based on this data before validating the data. [Revenue and Taxation Code Section 408.3(c)]

DRAFT

2019 Assessed Value

PROPERTY INFORMATION			
Document No:	21391022	Document Type:	GRANT DEED
Transfer Date:	10/31/2011	Tax Default Date:	N/A

TAX RATE AREA INFORMATION 017-107	
City:	San Jose
Unified School:	San Jose
Comm. College:	San Jose
Air Quality Mgmt.:	Bay Area Jt(1,7,21,28,38,41,43,48,49)
County Water:	Santa Clara Valley
County Water:	Santa Clara Valley-zone C-1
County Water:	Santa Clara Valley-zone W-4
Water-misc.:	Santa Clara County Importation

VALUE INFORMATION (Assessed Information as of 6/30/2019)						
Real Property		**Business**		**Exemptions**		**Net Assessed Value**
Land:	$341,734	Fixtures:	$0	Homeowner:	$7,000	
Improvements:	$114,002	Structure:	$0	Other:	$0	
		Personal Property:	$0			
Total:	$455,736	Total:	$0	Total:	$7,000	$448,736

DISCLAIMER: This service has been provided to allow easy access and a visual display of County information. A reasonable effort has been made to ensure the accuracy of the data provided; nevertheless, some information may be out of date or may not be accurate. The County of Santa Clara assumes no responsibility arising from use of this information. ASSOCIATED DATA ARE PROVIDED WITHOUT WARRANTY OF ANY KIND, either expressed or implied, including but not limited to, the implied warranties of merchantability and fitness for a particular purpose. Do not make any business decisions based on this data before validating the data. [Revenue and Taxation Code Section 408.3(c)]

DRAFT

Property Information (APN: 277-18-025)

Situs Address (es) : 325 S WILLARD AV SAN JOSE 95126-3265

Mailing Address: PO BOX 503 MORGAN HILL CA 95038

Current Information Assessed Value

PROPERTY INFORMATION			
Document No:	13908690	Document Type:	QUIT CLAIM DEED
Transfer Date:	10/24/1997	Tax Default Date:	N/A

TAX RATE AREA INFORMATION 017-107	
City:	San Jose
Unified School:	San Jose
Comm. College:	San Jose
Air Quality Mgmt.:	Bay Area Jt(1,7,21,28,38,41,43,48,49)
County Water:	Santa Clara Valley
County Water:	Santa Clara Valley-zone C-1
County Water:	Santa Clara Valley-zone W-4
Water-misc.:	Santa Clara County Importation

VALUE INFORMATION (Assessed Information as of 6/30/2021)						
Real Property		**Business**		**Exemptions**		**Net Assessed Value**
Land:	$51,625	Fixtures:	$0	Homeowner:	$0	
Improvements:	$91,329	Structure:	$0	Other:	$0	
		Personal Property:	$0			
Total:	$142,954	Total:	$0	Total:	$0	$142,954

DISCLAIMER: This service has been provided to allow easy access and a visual display of County information. A reasonable effort has been made to ensure the accuracy of the data provided; nevertheless, some information may be out of date or may not be accurate. The County of Santa Clara assumes no responsibility arising from use of this information. ASSOCIATED DATA ARE PROVIDED WITHOUT WARRANTY OF ANY KIND, either expressed or implied, including but not limited to, the implied warranties of merchantability and fitness for a particular purpose. Do not make any business decisions based on this data before validating the data. [Revenue and Taxation Code Section 408.3(c)]

DRAFT

2021 Assessed Value

PROPERTY INFORMATION			
Document No:	13908690	Document Type:	QUIT CLAIM DEED
Transfer Date:	10/24/1997	Tax Default Date:	N/A

TAX RATE AREA INFORMATION 017-107	
City:	San Jose
Unified School:	San Jose
Comm. College:	San Jose
Air Quality Mgmt.:	Bay Area Jt(1,7,21,28,38,41,43,48,49)
County Water:	Santa Clara Valley
County Water:	Santa Clara Valley-zone C-1
County Water:	Santa Clara Valley-zone W-4
Water-misc.:	Santa Clara County Importation

VALUE INFORMATION (Assessed Information as of 6/30/2021)						
Real Property		**Business**		**Exemptions**		**Net Assessed Value**
Land:	$51,625	Fixtures:	$0	Homeowner:	$0	
Improvements:	$91,329	Structure:	$0	Other:	$0	
		Personal Property:	$0			
Total:	$142,954	Total:	$0	Total:	$0	$142,954

DRAFT

DISCLAIMER: This service has been provided to allow easy access and a visual display of County information. A reasonable effort has been made to ensure the accuracy of the data provided; nevertheless, some information may be out of date or may not be accurate. The County of Santa Clara assumes no responsibility arising from use of this information. ASSOCIATED DATA ARE PROVIDED WITHOUT WARRANTY OF ANY KIND, either expressed or implied, including but not limited to, the implied warranties of merchantability and fitness for a particular purpose. Do not make any business decisions based on this data before validating the data. [Revenue and Taxation Code Section 408.3(c)]

2020 Assessed Value

PROPERTY INFORMATION			
Document No:	13908690	Document Type:	QUIT CLAIM DEED
Transfer Date:	10/24/1997	Tax Default Date:	N/A

TAX RATE AREA INFORMATION 017-107	
City:	San Jose
Unified School:	San Jose
Comm. College:	San Jose
Air Quality Mgmt.:	Bay Area Jt(1,7,21,28,38,41,43,48,49)
County Water:	Santa Clara Valley
County Water:	Santa Clara Valley-zone C-1
County Water:	Santa Clara Valley-zone W-4
Water-misc.:	Santa Clara County Importation

VALUE INFORMATION (Assessed Information as of 6/30/2020)						
Real Property		**Business**		**Exemptions**		**Net Assessed Value**
Land:	$51,096	Fixtures:	$0	Homeowner:	$0	
Improvements:	$90,393	Structure:	$0	Other:	$0	
		Personal Property:	$0			
Total:	$141,489	Total:	$0	Total:	$0	$141,489

DRAFT

DISCLAIMER: This service has been provided to allow easy access and a visual display of County information. A reasonable effort has been made to ensure the accuracy of the data provided; nevertheless, some information may be out of date or may not be accurate. The County of Santa Clara assumes no responsibility arising from use of this information. ASSOCIATED DATA ARE PROVIDED WITHOUT WARRANTY OF ANY KIND, either expressed or implied, including but not limited to, the implied warranties of merchantability and fitness for a particular purpose. Do not make any business decisions based on this data before validating the data. [Revenue and Taxation Code Section 408.3(c)]

2019 Assessed Value

PROPERTY INFORMATION			
Document No:	13908690	Document Type:	QUIT CLAIM DEED
Transfer Date:	10/24/1997	Tax Default Date:	N/A

TAX RATE AREA INFORMATION 017-107	
City:	San Jose
Unified School:	San Jose
Comm. College:	San Jose
Air Quality Mgmt.:	Bay Area Jt(1,7,21,28,38,41,43,48,49)
County Water:	Santa Clara Valley
County Water:	Santa Clara Valley-zone C-1
County Water:	Santa Clara Valley-zone W-4
Water-misc.:	Santa Clara County Importation

VALUE INFORMATION (Assessed Information as of 6/30/2019)						
Real Property		**Business**		**Exemptions**		**Net Assessed Value**
Land:	$50,095	Fixtures:	$0	Homeowner:	$0	
Improvements:	$88,621	Structure:	$0	Other:	$0	
		Personal Property:	$0			
Total:	$138,716	Total:	$0	Total:	$0	$138,716

DISCLAIMER: This service has been provided to allow easy access and a visual display of County information. A reasonable effort has been made to ensure the accuracy of the data provided; nevertheless, some information may be out of date or may not be accurate. The County of Santa Clara assumes no responsibility arising from use of this information. ASSOCIATED DATA ARE PROVIDED WITHOUT WARRANTY OF ANY KIND, either expressed or implied, including but not limited to, the implied warranties of merchantability and fitness for a particular purpose. Do not make any business decisions based on this data before validating the data. [Revenue and Taxation Code Section 408.3(c)]

DRAFT

Property Information (APN: 277-18-026)

Situs Address (es) : 329 S WILLARD AV SAN JOSE 95126-3266

Mailing Address: 6881 CASTLEROCK DR SAN JOSE CA 95120-4703

Current Information Assessed Value

PROPERTY INFORMATION			
Document No:	18726474	Document Type:	GRANT DEED
Transfer Date:	12/16/2005	Tax Default Date:	N/A

TAX RATE AREA INFORMATION 017-107	
City:	San Jose
Unified School:	San Jose
Comm. College:	San Jose
Air Quality Mgmt.:	Bay Area Jt(1,7,21,28,38,41,43,48,49)
County Water:	Santa Clara Valley
County Water:	Santa Clara Valley-zone C-1
County Water:	Santa Clara Valley-zone W-4
Water-misc.:	Santa Clara County Importation

VALUE INFORMATION (Assessed Information as of 6/30/2021)						
Real Property		**Business**		**Exemptions**		**Net Assessed Value**
Land:	$1,161,510	Fixtures:	$0	Homeowner:	$0	
Improvements:	$107,307	Structure:	$0	Other:	$0	
		Personal Property:	$0			
Total:	$1,268,817	Total:	$0	Total:	$0	$1,268,817

DISCLAIMER: This service has been provided to allow easy access and a visual display of County information. A reasonable effort has been made to ensure the accuracy of the data provided; nevertheless, some information may be out of date or may not be accurate. The County of Santa Clara assumes no responsibility arising from use of this information. ASSOCIATED DATA ARE PROVIDED WITHOUT WARRANTY OF ANY KIND, either expressed or implied, including but not limited to, the implied warranties of merchantability and fitness for a particular purpose. Do not make any business decisions based on this data before validating the data. [Revenue and Taxation Code Section 408.3(c)]

DRAFT

2021 Assessed Value

PROPERTY INFORMATION			
Document No:	18726474	Document Type:	GRANT DEED
Transfer Date:	12/16/2005	Tax Default Date:	N/A

TAX RATE AREA INFORMATION 017-107	
City:	San Jose
Unified School:	San Jose
Comm. College:	San Jose
Air Quality Mgmt.:	Bay Area Jt(1,7,21,28,38,41,43,48,49)
County Water:	Santa Clara Valley
County Water:	Santa Clara Valley-zone C-1
County Water:	Santa Clara Valley-zone W-4
Water-misc.:	Santa Clara County Importation

VALUE INFORMATION (Assessed Information as of 6/30/2021)						
Real Property		**Business**		**Exemptions**		**Net Assessed Value**
Land:	$1,161,510	Fixtures:	$0	Homeowner:	$0	
Improvements:	$107,307	Structure:	$0	Other:	$0	
		Personal Property:	$0			
Total:	$1,268,817	Total:	$0	Total:	$0	$1,268,817

DRAFT

DISCLAIMER: This service has been provided to allow easy access and a visual display of County information. A reasonable effort has been made to ensure the accuracy of the data provided; nevertheless, some information may be out of date or may not be accurate. The County of Santa Clara assumes no responsibility arising from use of this information. ASSOCIATED DATA ARE PROVIDED WITHOUT WARRANTY OF ANY KIND, either expressed or implied, including but not limited to, the implied warranties of merchantability and fitness for a particular purpose. Do not make any business decisions based on this data before validating the data. [Revenue and Taxation Code Section 408.3(c)]

2020 Assessed Value

PROPERTY INFORMATION			
Document No:	18726474	Document Type:	GRANT DEED
Transfer Date:	12/16/2005	Tax Default Date:	N/A

TAX RATE AREA INFORMATION 017-107	
City:	San Jose
Unified School:	San Jose
Comm. College:	San Jose
Air Quality Mgmt.:	Bay Area Jt(1,7,21,28,38,41,43,48,49)
County Water:	Santa Clara Valley
County Water:	Santa Clara Valley-zone C-1
County Water:	Santa Clara Valley-zone W-4
Water-misc.:	Santa Clara County Importation

VALUE INFORMATION (Assessed Information as of 6/30/2020)						
Real Property		**Business**		**Exemptions**		**Net Assessed Value**
Land:	$1,149,601	Fixtures:	$0	Homeowner:	$0	
Improvements:	$106,207	Structure:	$0	Other:	$0	
		Personal Property:	$0			
Total:	$1,255,808	Total:	$0	Total:	$0	$1,255,808

DRAFT

DISCLAIMER: This service has been provided to allow easy access and a visual display of County information. A reasonable effort has been made to ensure the accuracy of the data provided; nevertheless, some information may be out of date or may not be accurate. The County of Santa Clara assumes no responsibility arising from use of this information. ASSOCIATED DATA ARE PROVIDED WITHOUT WARRANTY OF ANY KIND, either expressed or implied, including but not limited to, the implied warranties of merchantability and fitness for a particular purpose. Do not make any business decisions based on this data before validating the data. [Revenue and Taxation Code Section 408.3(c)]

2019 Assessed Value

PROPERTY INFORMATION			
Document No:	18726474	Document Type:	GRANT DEED
Transfer Date:	12/16/2005	Tax Default Date:	N/A

TAX RATE AREA INFORMATION 017-107	
City:	San Jose
Unified School:	San Jose
Comm. College:	San Jose
Air Quality Mgmt.:	Bay Area Jt(1,7,21,28,38,41,43,48,49)
County Water:	Santa Clara Valley
County Water:	Santa Clara Valley-zone C-1
County Water:	Santa Clara Valley-zone W-4
Water-misc.:	Santa Clara County Importation

VALUE INFORMATION (Assessed Information as of 6/30/2019)						
Real Property		**Business**		**Exemptions**		**Net Assessed Value**
Land:	$1,127,060	Fixtures:	$0	Homeowner:	$0	
Improvements:	$104,125	Structure:	$0	Other:	$0	
		Personal Property:	$0			
Total:	$1,231,185	Total:	$0	Total:	$0	$1,231,185

DISCLAIMER: This service has been provided to allow easy access and a visual display of County information. A reasonable effort has been made to ensure the accuracy of the data provided; nevertheless, some information may be out of date or may not be accurate. The County of Santa Clara assumes no responsibility arising from use of this information. ASSOCIATED DATA ARE PROVIDED WITHOUT WARRANTY OF ANY KIND, either expressed or implied, including but not limited to, the implied warranties of merchantability and fitness for a particular purpose. Do not make any business decisions based on this data before validating the data. [Revenue and Taxation Code Section 408.3(c)]

DRAFT

Property Information (APN: 277-18-021)

Situs Address (es) : 1520 W SAN CARLOS ST SAN JOSE 95126-3235
1528 W SAN CARLOS ST SAN JOSE 95126-3235

Mailing Address: 3569 MITTON CT SAN JOSE CA 95148

Current Information Assessed Value

PROPERTY INFORMATION			
Document No:	24525030	Document Type:	DEED
Transfer Date:	7/1/2020	Tax Default Date:	N/A

TAX RATE AREA INFORMATION 017-107	
City:	San Jose
Unified School:	San Jose
Comm. College:	San Jose
Air Quality Mgmt.:	Bay Area Jt(1,7,21,28,38,41,43,48,49)
County Water:	Santa Clara Valley
County Water:	Santa Clara Valley-zone C-1
County Water:	Santa Clara Valley-zone W-4
Water-misc.:	Santa Clara County Importation

VALUE INFORMATION (Assessed Information as of 6/30/2021)						
Real Property		**Business**		**Exemptions**		**Net Assessed Value**
Land:	$933,624	Fixtures:	$0	Homeowner:	$0	
Improvements:	$740,457	Structure:	$0	Other:	$0	
		Personal Property:	$0			
Total:	$1,674,081	Total:	$0	Total:	$0	$1,674,081

DISCLAIMER: This service has been provided to allow easy access and a visual display of County information. A reasonable effort has been made to ensure the accuracy of the data provided; nevertheless, some information may be out of date or may not be accurate. The County of Santa Clara assumes no responsibility arising from use of this information. ASSOCIATED DATA ARE PROVIDED WITHOUT WARRANTY OF ANY KIND, either expressed or implied, including but not limited to, the implied warranties of merchantability and fitness for a particular purpose. Do not make any business decisions based on this data before validating the data. [Revenue and Taxation Code Section 408.3(c)]

DRAFT

2021 Assessed Value

PROPERTY INFORMATION			
Document No:	24525027	Document Type:	AFFIDAVIT OF DEATH
Transfer Date:	12/23/2018	Tax Default Date:	N/A

TAX RATE AREA INFORMATION 017-107	
City:	San Jose
Unified School:	San Jose
Comm. College:	San Jose
Air Quality Mgmt.:	Bay Area Jt(1,7,21,28,38,41,43,48,49)
County Water:	Santa Clara Valley
County Water:	Santa Clara Valley-zone C-1
County Water:	Santa Clara Valley-zone W-4
Water-misc.:	Santa Clara County Importation

VALUE INFORMATION (Assessed Information as of 6/30/2021)						
Real Property		**Business**		**Exemptions**		**Net Assessed Value**
Land:	$933,624	Fixtures:	$0	Homeowner:	$0	
Improvements:	$740,457	Structure:	$0	Other:	$0	
		Personal Property:	$0			
Total:	$1,674,081	Total:	$0	Total:	$0	$1,674,081

DISCLAIMER: This service has been provided to allow easy access and a visual display of County information. A reasonable effort has been made to ensure the accuracy of the data provided; nevertheless, some information may be out of date or may not be accurate. The County of Santa Clara assumes no responsibility arising from use of this information. ASSOCIATED DATA ARE PROVIDED WITHOUT WARRANTY OF ANY KIND, either expressed or implied, including but not limited to, the implied warranties of merchantability and fitness for a particular purpose. Do not make any business decisions based on this data before validating the data. [Revenue and Taxation Code Section 408.3(c)]

DRAFT

2020 Assessed Value

PROPERTY INFORMATION			
Document No:	24525027	Document Type:	AFFIDAVIT OF DEATH
Transfer Date:	12/23/2018	Tax Default Date:	N/A

TAX RATE AREA INFORMATION 017-107	
City:	San Jose
Unified School:	San Jose
Comm. College:	San Jose
Air Quality Mgmt.:	Bay Area Jt(1,7,21,28,38,41,43,48,49)
County Water:	Santa Clara Valley
County Water:	Santa Clara Valley-zone C-1
County Water:	Santa Clara Valley-zone W-4
Water-misc.:	Santa Clara County Importation

VALUE INFORMATION (Assessed Information as of 6/30/2020)						
Real Property		**Business**		**Exemptions**		**Net Assessed Value**
Land:	$924,051	Fixtures:	$0	Homeowner:	$0	
Improvements:	$732,865	Structure:	$0	Other:	$0	
		Personal Property:	$0			
Total:	$1,656,916	Total:	$0	Total:	$0	$1,656,916

DRAFT

DISCLAIMER: This service has been provided to allow easy access and a visual display of County information. A reasonable effort has been made to ensure the accuracy of the data provided; nevertheless, some information may be out of date or may not be accurate. The County of Santa Clara assumes no responsibility arising from use of this information. ASSOCIATED DATA ARE PROVIDED WITHOUT WARRANTY OF ANY KIND, either expressed or implied, including but not limited to, the implied warranties of merchantability and fitness for a particular purpose. Do not make any business decisions based on this data before validating the data. [Revenue and Taxation Code Section 408.3(c)]

2019 Assessed Value

PROPERTY INFORMATION			
Document No:	24525027	Document Type:	AFFIDAVIT OF DEATH
Transfer Date:	12/23/2018	Tax Default Date:	N/A

TAX RATE AREA INFORMATION 017-107	
City:	San Jose
Unified School:	San Jose
Comm. College:	San Jose
Air Quality Mgmt.:	Bay Area Jt(1,7,21,28,38,41,43,48,49)
County Water:	Santa Clara Valley
County Water:	Santa Clara Valley-zone C-1
County Water:	Santa Clara Valley-zone W-4
Water-misc.:	Santa Clara County Importation

VALUE INFORMATION (Assessed Information as of 6/30/2019)						
Real Property		**Business**		**Exemptions**		**Net Assessed Value**
Land:	$905,933	Fixtures:	$0	Homeowner:	$0	
Improvements:	$718,496	Structure:	$0	Other:	$0	
		Personal Property:	$0			
Total:	$1,624,429	Total:	$0	Total:	$0	$1,624,429

DRAFT

DISCLAIMER: This service has been provided to allow easy access and a visual display of County information. A reasonable effort has been made to ensure the accuracy of the data provided; nevertheless, some information may be out of date or may not be accurate. The County of Santa Clara assumes no responsibility arising from use of this information. ASSOCIATED DATA ARE PROVIDED WITHOUT WARRANTY OF ANY KIND, either expressed or implied, including but not limited to, the implied warranties of merchantability and fitness for a particular purpose. Do not make any business decisions based on this data before validating the data. [Revenue and Taxation Code Section 408.3(c)]

PUBLIC PERMIT SEARCH RESULTS

PUBLIC PERMIT SEARCH RESULT

Show 10 entries

#	Permit #	Ref File #	Address	folderrsn	Permit Type	Work Type	Folder Name	Status	Exp. Date	Select
6	1987-066681-BD	66681	1520 SAN CARLOS ST W	513525	Building Permit		1520 SAN CARLOS ST W	Finaled		Select
5	2004-120397-AO	PRE04-317	1520 SAN CARLOS ST W	1017297	Shell (All Other Permits)	Non CP	PRE04-317	Complete		Select
4	2006-019076-AO	SUNOL 77	1520 SAN CARLOS ST W	1235492	Shell (All Other Permits)	Other	SUNOL 77, PDC06-016 - 315 S. Willard Avenue	Approved		Select
1	2008-012823-AO	BUENA VISTA 2	1520 SAN CARLOS ST W	1309391	Shell (All Other Permits)	Pocket Annexation	BUENA VISTA 2, C08-024 2008 Phase 3 County Island Annexation	Approved	04/19/2009	Select
2	2021-020069-DEV	SP21-007	1520 SAN CARLOS ST W	1908933	Development Permit	Mixed Use	SP21-007	Under Review		Select
3	2021-020072-ENV	ER21-039	1520 SAN CARLOS ST W	1908936	Environmental Review		ER21-039	Under Review		Select

Showing page 1 of 1

Previous 1 Next

DRAFT

PUBLIC PERMIT SEARCH RESULTS

PUBLIC PERMIT SEARCH RESULT

DRAFT

Show 10 entries

#	Permit #	Ref File #	Address	folderrsn	Permit Type	Work Type	Folder Name	Status	Exp. Date	Select
1	1968-075503-BD	75503	1528 SAN CARLOS ST W	257498	Building Permit		1528 SAN CARLOS ST W	Closed		Select
2	2006-019076-AO	SUNOL 77	1528 SAN CARLOS ST W	1235492	Shell (All Other Permits)	Other	SUNOL 77, PDC06-016 - 315 S. Willard Avenue	Approved		Select
3	2008-012823-AO	BUENA VISTA 2	1528 SAN CARLOS ST W	1309391	Shell (All Other Permits)	Pocket Annexation	BUENA VISTA 2, C08-024 2008 Phase 3 County Island Annexation	Approved	04/19/2009	Select
4	2011-022379-TRL	1462411	1528 SAN CARLOS ST W	1462411	Tobacco Retail License		1528 W SAN CARLOS ST	Closed	08/31/2014	Select

Showing page 1 of 1

Previous 1 Next

Return to Public Information Search

4 - 1528 W. San Carlos

Building Permit Confirmed ☐
Not Required ~~☐~~ 6/5

CITY OF SAN JOSE — BUILDING DEPARTMENT

APPLICATION FOR PLUMBING and/or GAS PIPING PERMIT

Date June 6 1968 Permit No. 75503

The undersigned hereby makes application to the Plumbing Inspector of the City of San Jose for a permit to install plumbing fixtures and/or pipes listed on the reverse side.

Exemption from requirement for State of California for Contractor's License is hereby claimed by undersigned: as owner ☐ statement filed ☐

Undersigned attests that his State of California Contractor's License #. 221304 is in full force and effect and properly authorizes this application.

San Jose City Business License # 4-119-12

I certify that in the performance of the work for which this permit is issued I shall not employ any person in any manner so as to violate the workmen's compensation laws of California.

OWNER Bernard Wolfe

ADDRESS 1523 West San Carlos

USE OF BUILDING Bowling Alley

Signed Jean B Wolfe Jr

FORM 280-30 10M 1/68

1528 W. San Carlos

DRAFT

PUBLIC PERMIT SEARCH RESULTS

PUBLIC PERMIT SEARCH RESULT

Show 10 entries

#	Permit #	Ref File #	Address	folderrsn	Permit Type	Work Type	Folder Name	Status	Exp. Date	Select
3	2006-019076-AO	SUNOL 77	1500 SAN CARLOS ST W	1235492	Shell (All Other Permits)	Other	SUNOL 77, PDC06-016 - 315 S. Willard Avenue	Approved		Select
4	2008-012823-AO	BUENA VISTA 2	1500 SAN CARLOS ST W	1309391	Shell (All Other Permits)	Pocket Annexation	BUENA VISTA 2, C08-024 2008 Phase 3 County Island Annexation	Approved	04/19/2009	Select
5	2008-023368-RFCS		1500 SAN CARLOS ST W	1320350	Request For Customer Service	Information Requested	1500 W SAN CARLOS ST	Completed		Select
1	2009-012400-PI	DMV09-026	1500 SAN CARLOS ST W	1376635	Public Information Services	Other	DMV09-026	Complete		Select
2	2011-001105-PI	DMV11-001	1500 SAN CARLOS ST W	1441114	Public Information Services	Permitted	DMV11-001	Complete		Select

Showing page 1 of 1

Previous 1 Next

DRAFT

Show 10 entries

#	Permit #	Ref File #	Address	folderrsn	Permit Type	Work Type	Folder Name	Status	Exp. Date	Select
4	1981-052845-BD	52845	309 WILLARD AV S	701399	Building Permit		309 WILLARD AV S	Closed		Select
3	1984-012628-BD	12628	309 WILLARD AV S	203228	Building Permit		309 WILLARD AV S	Closed		Select
6	2000-985866-AO	PRE00-055	309 WILLARD AV S	916112	Shell (All Other Permits)		PRE00-055	Complete		Select
2	2000-986059-AO	PRE00-248	309 WILLARD AV S	916305	Shell (All Other Permits)		PRE00-248	Complete		Select
5	2002-051649-AO	PRE02-226	309 WILLARD AV S	951571	Shell (All Other Permits)	Non CP	PRE02-226	Complete		Select
1	2006-019076-AO	SUNOL 77	309 WILLARD AV S	1235492	Shell (All Other Permits)	Other	SUNOL 77, PDC06-016 - 315 S. Willard Avenue	Approved		Select
8	2008-012823-AO	BUENA VISTA 2	309 WILLARD AV S	1309391	Shell (All Other Permits)	Pocket Annexation	BUENA VISTA 2, C08-024 2008 Phase 3 County Island Annexation	Approved	04/19/2009	Select
7	2013-125808-RS		309 WILLARD AV S	1551620	1 & 2 Family Detached Dwellings	Sub-Trades Only	CODE (E 100%) ELECTRICAL WIRING	Finaled	12/07/2014	Select
9	2013-130402-CO		309 WILLARD AV S	1556220	Over the Counter	Other	Consulation only	Pending		Select

DRAFT

Showing page 1 of 1

309 SO. WILLARD

Job #7485

5

Building Permit Confirmed ☐
Not Required ☐

CITY OF SAN JOSE

BUILDING DEPARTMENT

APPLICATION FOR PLUMBING and/or GAS PIPING PERMIT

Date May 14 1981 Permit No. 52845

The undersigned hereby makes application to the Plumbing Inspector of the City of San Jose for a permit to install Plumbing fixtures and/or pipes listed on the reverse side.

Exemption from requirement for State of California for Contractor's License is hereby claimed by undersigned: as owner ☐ statement filed ☐

Undersigned attests that his State of California Contractor's License # 177271 is in full force and effect and properly authorizes this application.

San Jose City Business License # 49-00276

I certify that in the performance of the work for which this permit is issued I shall not employ any person in any manner so as to violate the workmen's compensation laws of California.

Job Address 309 So. Willard Ave. Lot No. _____

Owner Clarence Johnson Tract No. _____

Permittee O. C. McDONALD, CO., INC.

USE OF BUILDING Rest. Signed Donald E. Crowe

280-401n

309 SO. WILLARD

O.C. MCDONALD CO

309 S. Willard Ave.

Current 12

Building Permit Confirmed ☐
Not Required ☒

CITY OF SAN JOSE

BUILDING DEPARTMENT

APPLICATION FOR ELECTRICAL PERMIT

Date 6-27 19 84 Permit No. 12628

NOT FINALED

The undersigned hereby makes application to the Electrical Inspector of the City of San Jose for a permit to install electrical fixtures and/or wiring as listed on the reverse side.

Exemption from requirement for State of California for Contractor's License is hereby claimed by undersigned: as owner ☐ statement filed ☐

Undersigned attests that his State of California Contractor's License # 402235-C10 is in full force and effect and properly authorizes this application.

San Jose City Business License # 00298239

I certify that in the performance of the work for which this permit is issued I shall not employ any person in any manner so as to violate the workmen's compensation laws of California.

OWNER Wanda [redacted] Mathews

ADDRESS 309 S. Willard Ave SJ-

USE OF BUILDING Single Family Residence

FIRM Current Elect. SIGNED [signature]

280-201n

#	Permit #	File #	Address	folderrsn	Permit Type	Work Type	Folder Name	Status	Exp. Date	Select
8	2004-127223-AO	PRE04-431	315 WILLARD AV S	1088440	Shell (All Other Permits)	Non CP	PRE04-431	Complete		Select
15	2005-028863-AO	PRE05-247	315 WILLARD AV S	1181224	Shell (All Other Permits)	Non CP	PRE05-247 - 315 S. Willard	Complete		Select
10	2005-063130-FE	PRE05-247	315 WILLARD AV S	1216030	Fire Engineering		PRE05-247 - 315 S. Willard	Expired	06/14/2006	Select
11	2005-063131-FE	PRE05-247	315 WILLARD AV S	1216031	Fire Engineering		PRE05-247 - 315 S. Willard	Cancelled		Select
2	2006-007607-ZN	PDC06-016	315 WILLARD AV S	1223766	Zonings	Privately Initiated	PDC06-016 - 315 S. Willard Avenue	Withdrawn		Select
3	2006-019076-AO	SUNOL 77	315 WILLARD AV S	1235492	Shell (All Other Permits)	Other	SUNOL 77, PDC06-016 - 315 S. Willard Avenue	Approved		Select
7	2008-006848-RFCS		315 WILLARD AV S	1303374	Request For Customer Service	Information Requested	315 S WILLARD AV	Completed		Select
4	2008-012823-AO	BUENA VISTA 2	315 WILLARD AV S	1309391	Shell (All Other Permits)	Pocket Annexation	BUENA VISTA 2, C08-024 2008 Phase 3 County Island Annexation	Approved	04/19/2009	Select
6	2008-052570-RFCS		315 WILLARD AV S	1349888	Request For Customer Service	Information Requested	315 S WILLARD AV	Completed		Select
12	2010-010565-RS		315 WILLARD AV S	1417713	1 & 2 Family Detached Dwellings	Sub-Trades Only	(E100%) ELECTRICAL RECONNECT	Finaled	10/25/2010	Select

DRAFT

Show 10 entries

#	Permit #	Ref File #	Address	folderrsn	Permit Type	Work Type	Folder Name	Status	Exp. Date	Select
5	2010-011147-AO	PRE10-044	315 WILLARD AV S	1418296	Shell (All Other Permits)	Other	PRE10-044	Complete		Select
14	2010-020373-ZN	PDC10-021	315 WILLARD AV S	1427769	Zonings	Privately Initiated	PDC10-021	Withdrawn		Select
13	2012-026798-VT		315 WILLARD AV S	1507010	Violation	Non-Voluntary	Code Case # 201220309 Augustine H Nguyen	Closed		Select
1	2012-028376-RS		315 WILLARD AV S	1508606	1 & 2 Family Detached Dwellings	Additions/Alterations	NGUYEN (BEMP 100%) LEGALIZE UNPERMITTED REMODEL	Finaled	12/15/2014	Select
9	2021-020069-DEV	SP21-007	315 WILLARD AV S	1908933	Development Permit	Mixed Use	SP21-007	Under Review		Select

DRAFT

Show 10 entries

#	Permit #	Ref File #	Address	folderrsn	Permit Type	Work Type	Folder Name	Status	Exp. Date	Select
8	2008-012823-AO	BUENA VISTA 2	325 WILLARD AV S	1309391	Shell (All Other Permits)	Pocket Annexation	BUENA VISTA 2, C08-024 2008 Phase 3 County Island Annexation	Approved	04/19/2009	Select
7	2009-011856-MH		325 WILLARD AV S	1376086	Multiple Housing		325 WILLARD AV	Active	12/31/2021	Select
12	2009-014236-MF		325 WILLARD AV S	1378505	Multiple Attached Dwellings	Sub-Trades Only	WATER HEATER REPLACEMENT	Expired	10/17/2009	Select
4	2009-014296-MF		325 WILLARD AV S	1378577	Multiple Attached Dwellings	Site Work	WATER HEATER	Expired	10/17/2009	Select
5	2009-014298-MF		325 WILLARD AV S	1378579	Multiple Attached Dwellings	Additions/Alterations	WATER HEATER	Expired	10/17/2009	Select
6	2009-014299-MF		325 WILLARD AV S	1378580	Multiple Attached Dwellings	Sub-Trades Only	WATER HEATER	Expired	10/17/2009	Select
13	2017-002524-MF		325 WILLARD AV S	1700867	Multiple Attached Dwellings	Sub-Trades Only	(M 100%) WALL FURNACE	Expired	07/11/2017	Select
1	2017-029727-MF		325 WILLARD AV S	1728089	Multiple Attached Dwellings	Sub-Trades Only	unit # 3 (M) FURNACE REPLACEMENT	Expired	04/02/2018	Select
10	2017-033571-MF		325 WILLARD AV S	1731934	Multiple Attached Dwellings	Sub-Trades Only	WILLARD APT 3 ()	Finaled	04/02/2018	Select
11	2019-125992-MF		325 WILLARD AV S	1821199	Multiple Attached Dwellings	Sub-Trades Only	(EP 100%) REPIPE/REWIRE	Under Inspection	12/22/2020	Select

DRAFT

Show 10 entries

#	Permit #	Ref File #	Address	folderrsn	Permit Type	Work Type	Folder Name	Status	Exp. Date	Select
9	2019-143041-MF		325 WILLARD AV S	1838249	Multiple Attached Dwellings	Additions/Alterations	(PC) WINDOW REPLACEMENTS	Technical Review	08/01/2020	Select
3	2019-143108-MF		325 WILLARD AV S	1838316	Multiple Attached Dwellings	Additions/Alterations	(B 100%) WINDOW REPLACEMENTS	Under Inspection	04/01/2021	Select
2	2021-020069-DEV	SP21-007	325 WILLARD AV S	1908933	Development Permit	Mixed Use	SP21-007	Under Review		Select

Showing page 2 of 2

Previous 1 2 Next

DRAFT

PUBLIC PERMIT SEARCH RESULT

Show 10 entries

#	Permit #	Ref File #	Address	folderrsn	Permit Type	Work Type	Folder Name	Status	Exp. Date	Select
6	1970-076686-BD	76686	329 WILLARD AV S	701400	Building Permit		329 WILLARD AV S	Closed		Select
1	2007-007091-AO	PRE07-090	329 WILLARD AV S	1260018	Shell (All Other Permits)	Non CP	PRE07-090	Complete		Select
5	2007-011841-RFCS		329 WILLARD AV S	1264774	Request For Customer Service	Information Requested	329 S WILLARD AV	Completed		Select
3	2008-012823-AO	BUENA VISTA 2	329 WILLARD AV S	1309391	Shell (All Other Permits)	Pocket Annexation	BUENA VISTA 2, C08-024 2008 Phase 3 County Island Annexation	Approved	04/19/2009	Select
2	2011-007139-RS		329 WILLARD AV S	1447148	1 & 2 Family Detached Dwellings	Sub-Trades Only	MORADI (P 100%) GAS RELEASE	Finaled	08/16/2011	Select
4	2021-020069-DEV	SP21-007	329 WILLARD AV S	1908933	Development Permit	Mixed Use	SP21-007	Under Review		Select

Showing page 1 of 1

Previous 1 Next

DRAFT

329 S. Willard St

CITY OF SAN JOSE — BUILDING DEPARTMENT

APPLICATION FOR GAS PERMIT

Date 2-6 1970 Permit No. 76686

The undersigned hereby makes application to the Plumbing Inspector of the City of San Jose for a permit to install said appliances and/or gas pipes as listed on the reverse side hereof, and agrees to install said appliances and/or pipes in accordance with the provisions of Article VIII, Chapter 4, of the San Jose Municipal Code, and other laws applicable thereto.

I certify that in the performance of the work for which this permit is issued I shall not employ any person in any manner so as to violate the workmen's compensation laws of California.

OWNER Patrosinio Royroso

ADDRESS 329 S. Willard LOT NO.

USE OF BUILDING

280-20 (Rev. Apr. 69) Signed Patrosinio Royroso

329 S Willard Royroso

DRAFT

Handler Profile

CAL000030732 - YANKEE ENGINEUITY

Status: INACTIVE

ID Number Profile

ID Number:	CAL000030732
Facility Name:	YANKEE ENGINEUITY
Status:	INACTIVE (expired: 6/1/1997)
ID Type:	PERMANENT
ID Category:	STATE
Entity Types:	GENERATOR
NAICS:	
Issued Date:	5/16/1990
Last Updated:	4/8/1998

Facility Address

1520 A W SAN CARLOS
SAN JOSE, CA 95126
SANTA CLARA County
(37.323381, -121.917664)

Mailing Address

1520 W SAN CARLOS ST # A
SAN JOSE, CA 95126

ID Number Profile

ID Number:	CAL000030732
Facility Name:	YANKEE ENGINEUITY
Status:	INACTIVE (expired: 6/1/1997)
ID Type:	PERMANENT
ID Category:	STATE
Entity Types:	GENERATOR
NAICS:	
Issued Date:	5/16/1990
Last Updated:	4/8/1998

Facility Address

1520 A W SAN CARLOS
SAN JOSE, CA 95126
SANTA CLARA County
(37.323381, -121.917664)

Mailing Address

1520 W SAN CARLOS ST # A
SAN JOSE, CA 95126

Owner

KELLER DUNCAN
1520 W SAN CARLOS ST # A
SAN JOSE, CA --
(000) 000-0000

Operator

RENEE SAWTELLE
1520 W SAN CARLOS ST # A
SAN JOSE, CA --

Manifests

No Manifest Data for this ID Number.

Waste Code Matrix

DRAFT

Handler Profile

CAL000011919 - YANKEE ENGINE-UITY

Status: INACTIVE

ID Number Profile

ID Number:	CAL000011919
Facility Name:	YANKEE ENGINE-UITY
Status:	INACTIVE (expired: 6/30/2005)
ID Type:	PERMANENT
ID Category:	STATE
Entity Types:	GENERATOR
NAICS:	1152
Issued Date:	11/14/1989
Last Updated:	9/27/2005

Facility Address

1520 A W SAN CARLOS
SAN JOSE, CA 95126
SANTA CLARA County
(37.323381, -121.917664)

Mailing Address

214 CRISTICH LANE #103
CAMPBELL, CA 95008

ID Number Profile

ID Number:	CAL000011919
Facility Name:	YANKEE ENGINE-UITY
Status:	INACTIVE (expired: 6/30/2005)
ID Type:	PERMANENT
ID Category:	STATE
Entity Types:	GENERATOR
NAICS:	1152
Issued Date:	11/14/1989
Last Updated:	9/27/2005

Facility Address

1520 A W SAN CARLOS
SAN JOSE, CA 95126
SANTA CLARA County
(37.323381, -121.917664)

Mailing Address

214 CRISTICH LANE #103
CAMPBELL, CA 95008

Owner

KELLER DUNCAN
1520 W SAN CARLOS ST # A
SAN JOSE, CA 95126
(000) 000-0000

Operator

DUNCAN KELLER
1520 W SAN CARLOS ST # A
SAN JOSE, CA 95126
(408) 275-0202

Manifests

No Manifest Data for this ID Number.

Waste Code Matrix

DRAFT

Hazardous Waste Tracking System

Search by...
Enter a Handler Name or ID Number
Filters
Advanced Search

Physical Address | 1522 w | san jose | 95126 | County... | Handler... | Status... | Category... | ID Type... | Update | Clear

No Results Found.

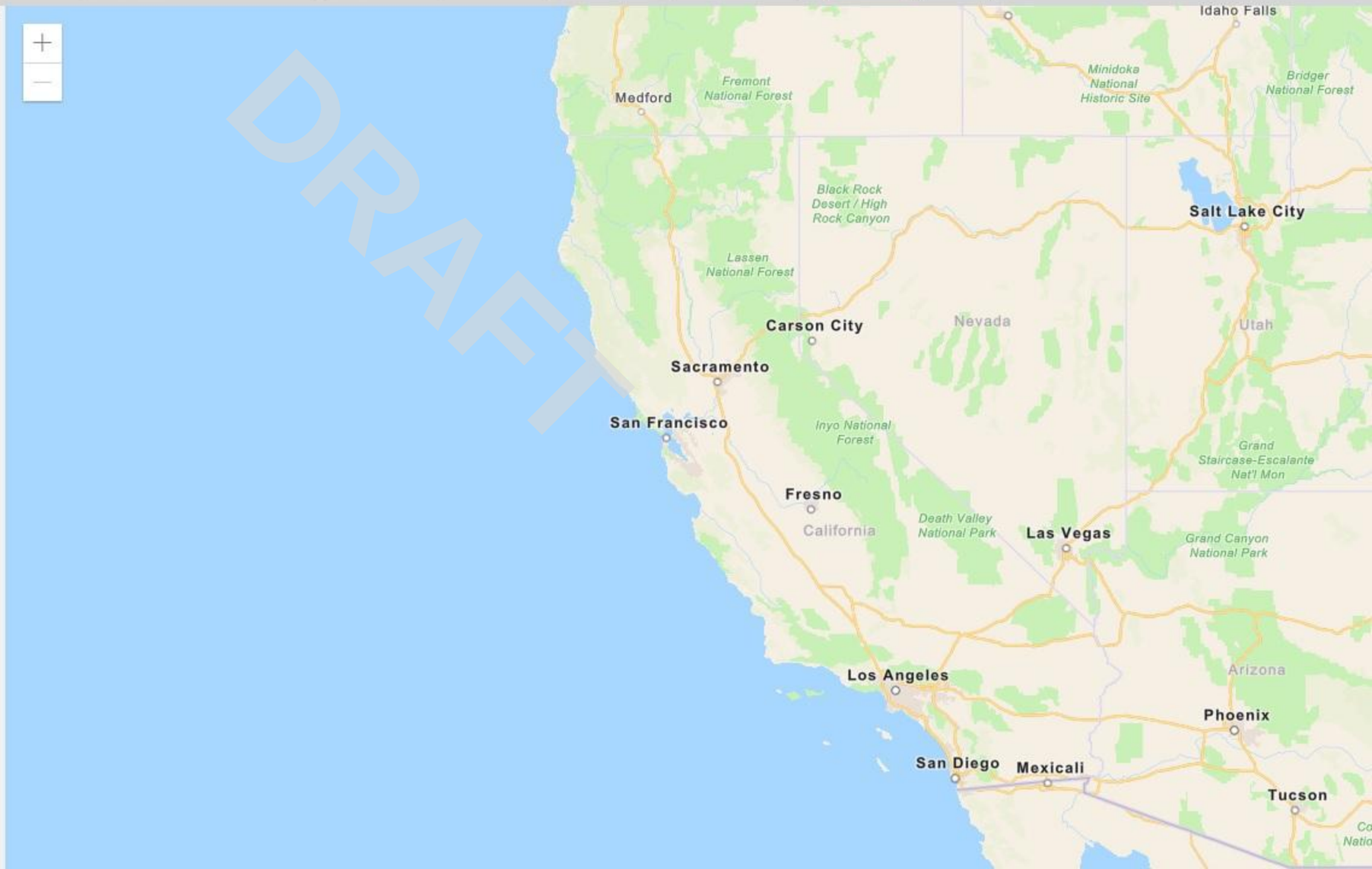

Hazardous Waste Tracking System

Search by... | Enter a Handler Name or ID Number

Filters | Advanced Search

Physical Address | 1524 | san jose | 95126 | County... | Handler... | Status... | Category... | ID Type... | Update | Clear

No Results Found.

Hazardous Waste Tracking System

Search by... | Enter a Handler Name or ID Number

Filters | Advanced Search

Physical Address | 1526 | san jose | 95126 | County... | Handler... | Status... | Category... | ID Type... | Update | Clear

No Results Found.

DRAFT

Hazardous Waste Tracking System

Handler Search | Reports | ID Number | Log In

Search by... | Enter a Handler Name or ID Number

Filters | Advanced Search

Physical Address | 1528 | san jose | 95126 | County... | Handler... | Status... | Category... | ID Type... | Update | Clear

No Results Found.

Hazardous Waste Tracking System

Handler Search | Reports | ID Number | Log In

Search by... | Enter a Handler Name or ID Number

Filters | Advanced Search

Physical Address | 1500 w | san jose | 95126 | County... | Handler... | Status... | Category... | ID Type... | Update | Clear

No Results Found.

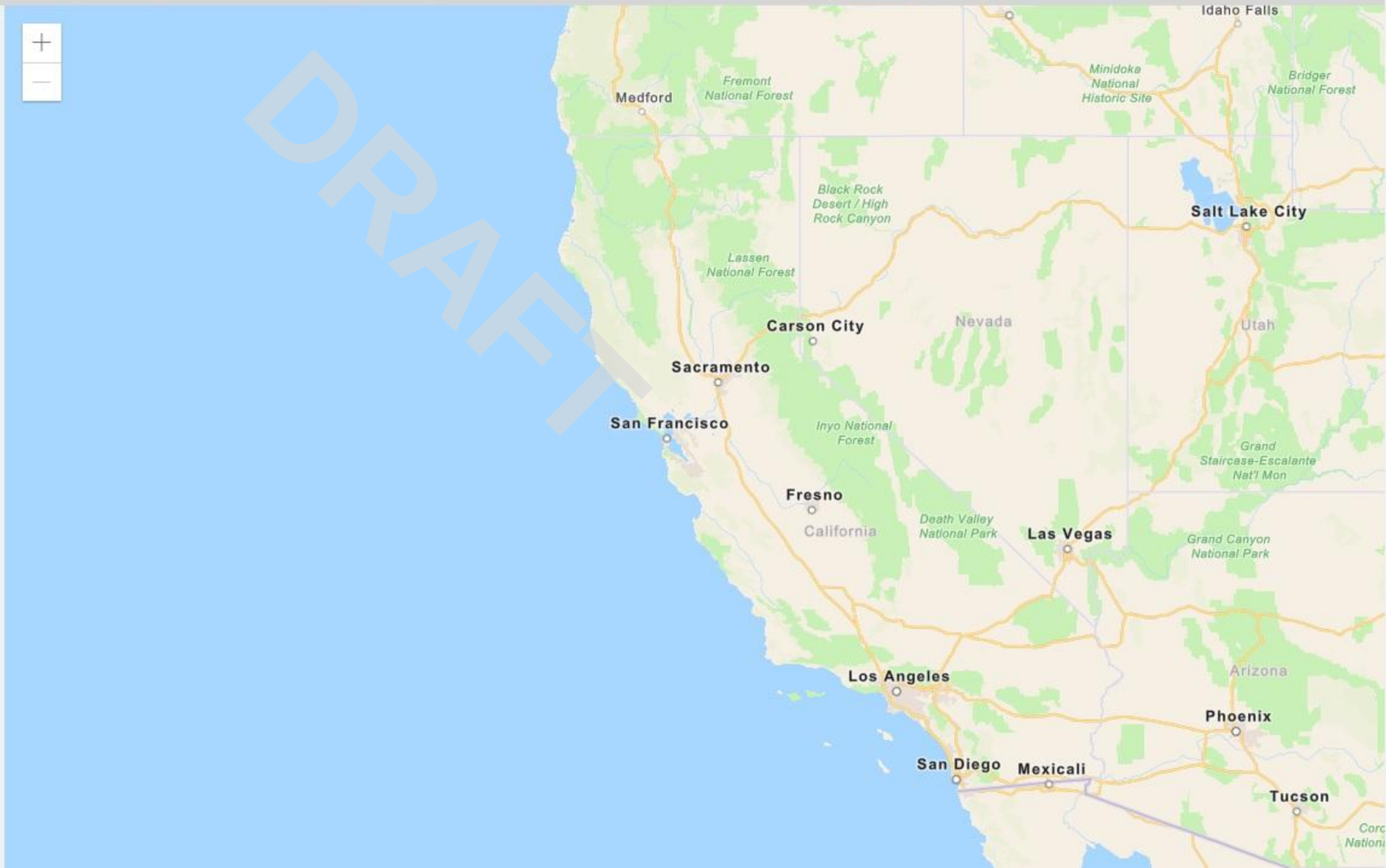

Hazardous Waste Tracking System

Search by... | Enter a Handler Name or ID Number

Filters | Advanced Search

Physical Address | 309 s | san jose | 95126 | County... | Handler... | Status... | Category... | ID Type... | Update | Clear

No Results Found.

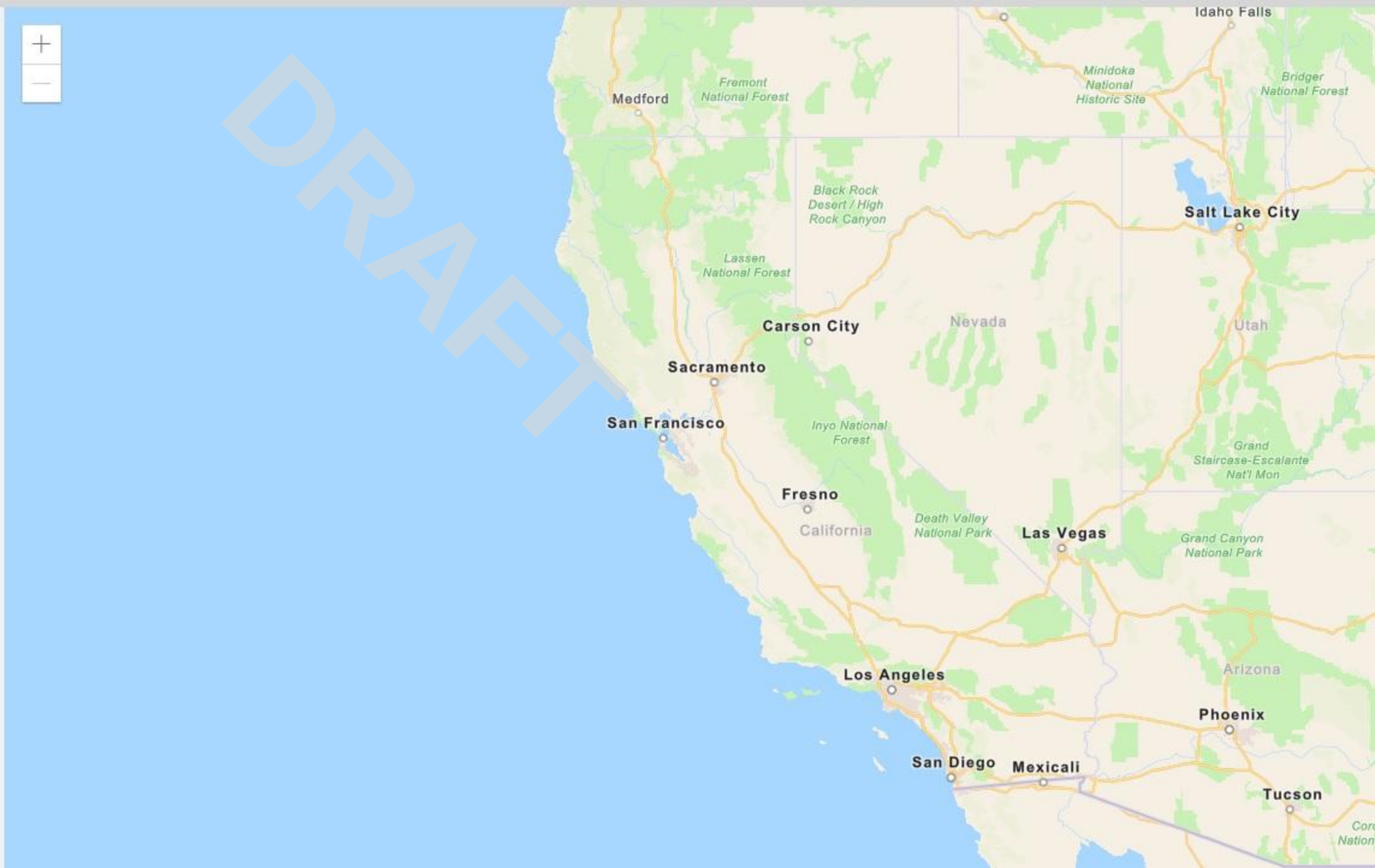

Hazardous Waste Tracking System

Search by... | Enter a Handler Name or ID Number

Filters | Advanced Search

Physical Address | 315 s | san jose | 95126 | County... | Handler... | Status... | Category... | ID Type... | Update | Clear

No Results Found.

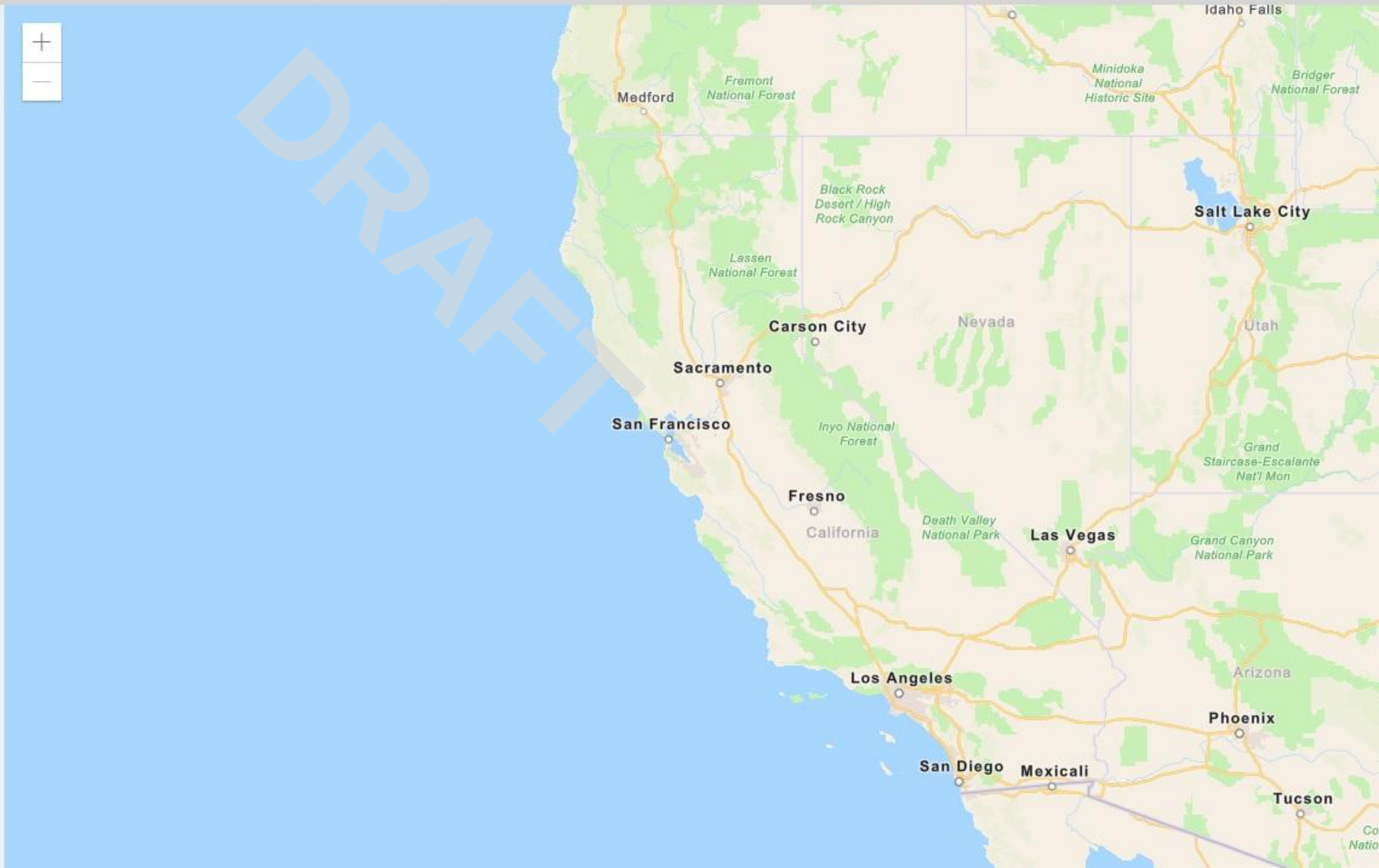

Hazardous Waste Tracking System

Search by... | Enter a Handler Name or ID Number

Filters | Advanced Search

Physical Address | 325 s | san jose | 95126 | County... | Handler... | Status... | Category... | ID Type... | Update | Clear

No Results Found.

Hazardous Waste Tracking System

Search by... | Enter a Handler Name or ID Number

Filters | Advanced Search

Physical Address | 329 s | san jose | 95126 | County... | Handler... | Status... | Category... | ID Type... | Update | Clear

No Results Found.

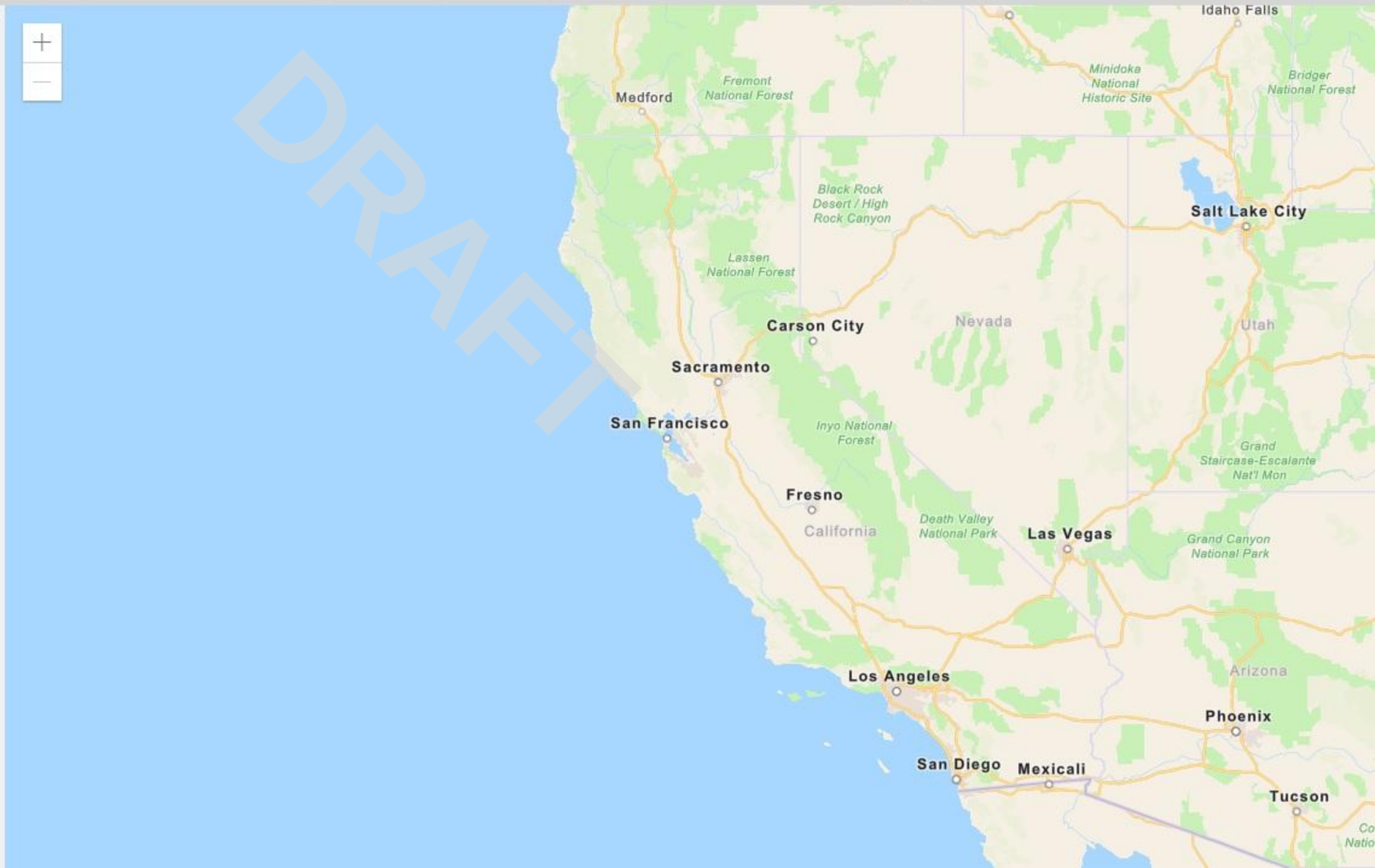

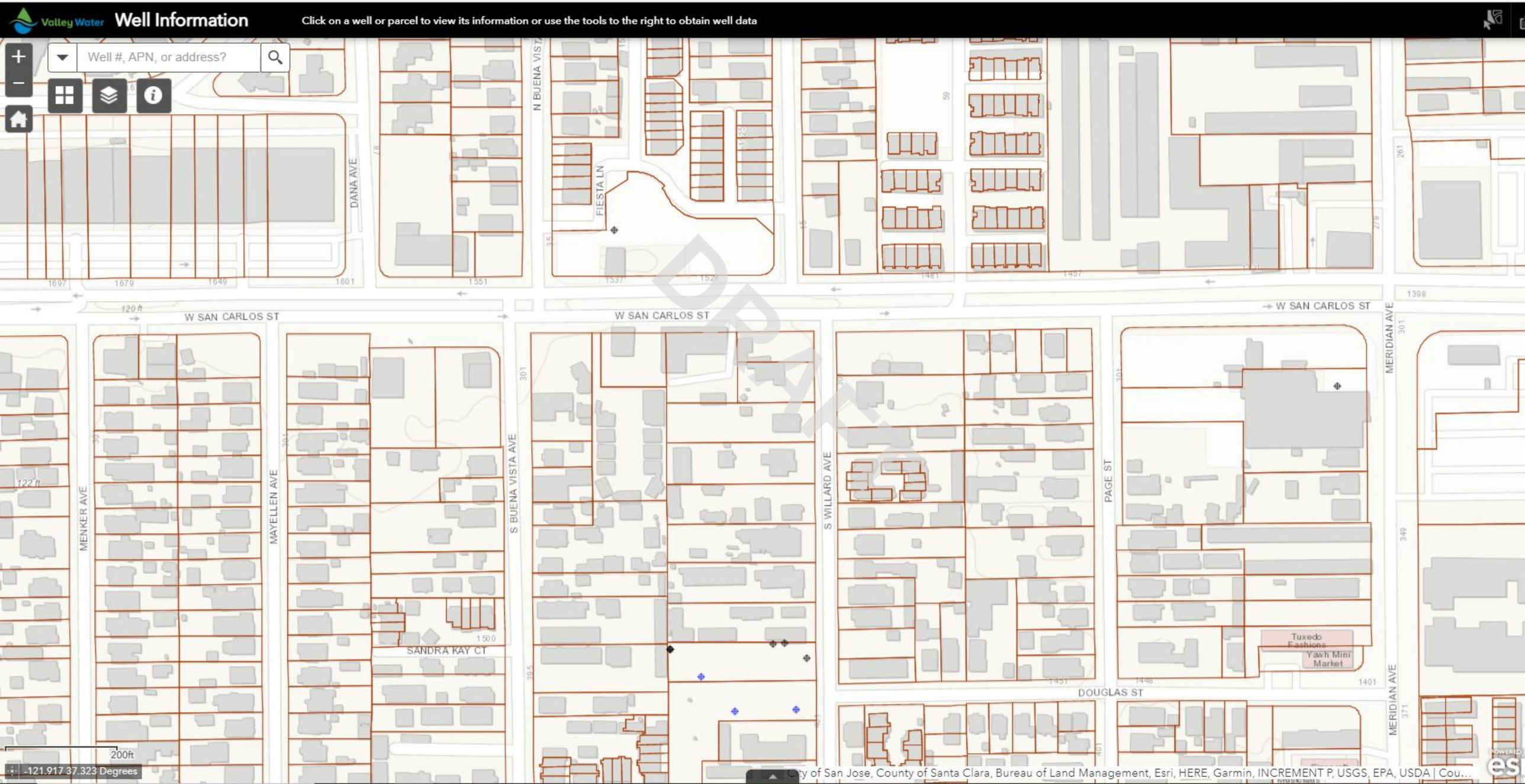
Valley Water
Well Information
Click on a well or parcel to view its information or use the tools to the right to obtain well data
Well #, APN, or address?
DANA AVE
N BUENA VISTA
FIESTA LN
W SAN CARLOS ST
W SAN CARLOS ST
W SAN CARLOS ST
MERIDIAN AVE
MENKER AVE
MAYELLEN AVE
S BUENA VISTA AVE
S WILLARD AVE
PAGE ST
SANDRA KAY CT
DOUGLAS ST
MERIDIAN AVE
Tuxedo Fashions
Yawh Mini Market
DRAFT
200ft
-121.917 37.323 Degrees
City of San Jose, County of Santa Clara, Bureau of Land Management, Esri, HERE, Garmin, INCREMENT P, USGS, EPA, USDA | Cou...

Request page preview

Request Visibility: Unpublished

‹ Request #21-1396 ›

CLOSED

I am requesting CUPA, CERS, hazardous material, underground storage tank and LOP files for 1520-1528 West San Carlos Street in San Jose.

Received	**July 19, 2021** via web
Departments	**Department of Environmental Health (DEH)**
Requester	**Chris Olsen** marinusolsen@gmail.com 486 Larkin Valley Rd,, WATSONVILLE, CA 831-262-8859 Partner Engineering

Documents

Public (pending)	(none)
Requester	(none)

Staff

Point of Contact	**Melissa Belloso**

Request Closed Hide — Public

Good morning, Chris.
Thank you for your recent record request received on 07.19.21 for the following addresses in SAN JOSE:

1520-1528 West San Carlos Street

We have no records for the information requested for these locations. However, additional electronic documents may be found on the following websites:

- Local Oversight Program (LOP)
- GEOTracker (GT)
- Spill Reports Website – California Office of Emergency Services (Cal OES):

Please be advised that in some cities, other participating agencies may be responsible for maintaining the type of files you requested. This link may be of assistance in determining who will have the documents you are looking for in the future:

- UNIDOCS – Who regulates what in Santa Clara County

July 19, 2021, 10:11am

Department Assignment — Public

Department of Environmental Health (DEH)

July 19, 2021, 6:10am

Request Opened — Public

Request received via web

July 19, 2021, 6:10am

DRAFT

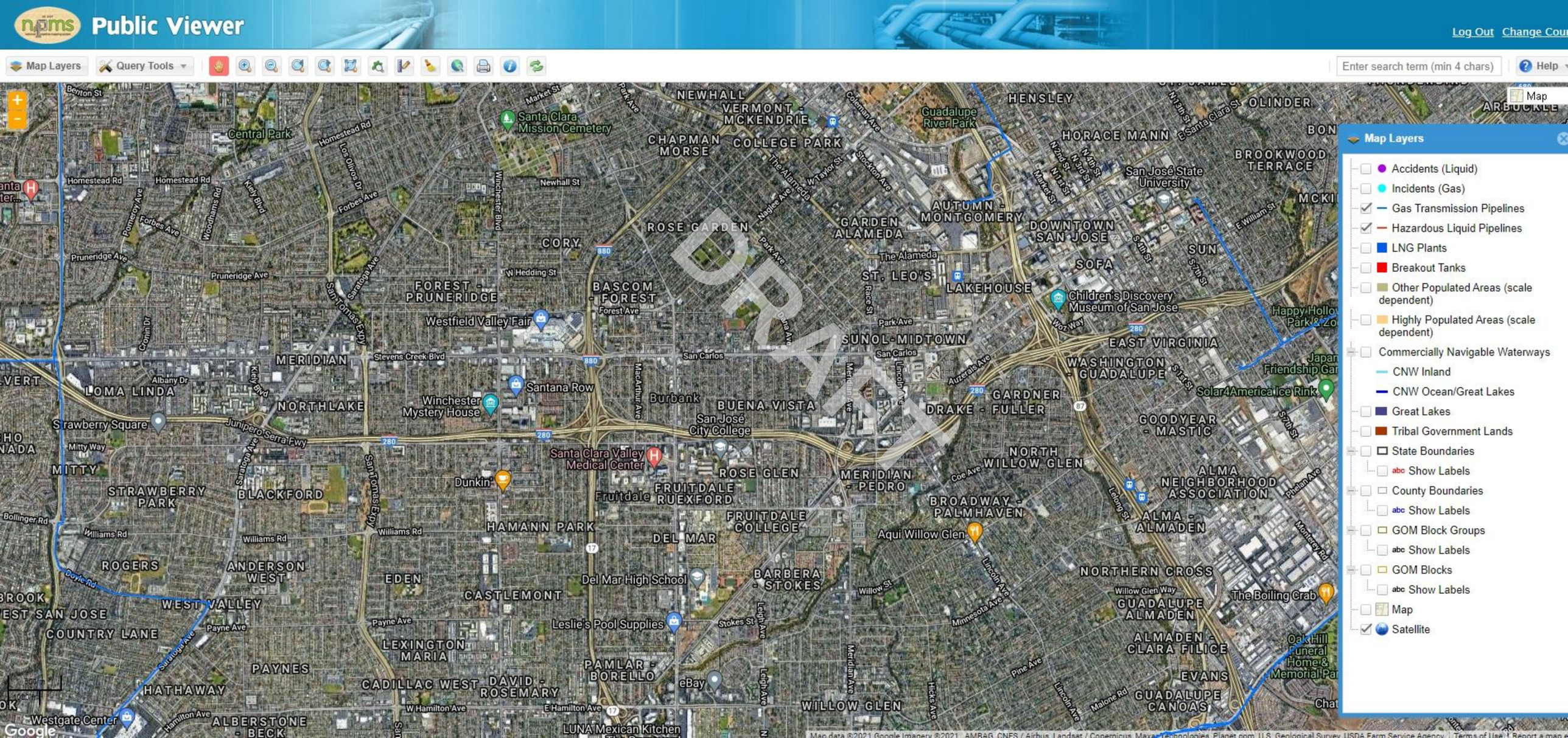
Public Viewer
Log Out
Change Cou
Map Layers
Query Tools
Enter search term (min 4 chars)
Help
Map
DRAFT
Map Layers
Accidents (Liquid)
Incidents (Gas)
Gas Transmission Pipelines
Hazardous Liquid Pipelines
LNG Plants
Breakout Tanks
Other Populated Areas (scale dependent)
Highly Populated Areas (scale dependent)
Commercially Navigable Waterways
CNW Inland
CNW Ocean/Great Lakes
Great Lakes
Tribal Government Lands
State Boundaries
Show Labels
County Boundaries
Show Labels
GOM Block Groups
Show Labels
GOM Blocks
Show Labels
Map
Satellite
Santa Clara Mission Cemetery
Central Park
Guadalupe River Park
San José State University
Children's Discovery Museum of San Jose
Westfield Valley Fair
Santana Row
Winchester Mystery House
Strawberry Square
San José City College
Santa Clara Valley Medical Center
Dunkin'
Aqui Willow Glen
Del Mar High School
Leslie's Pool Supplies
eBay
The Boiling Crab
Solar4America Ice Rink
Westgate Center
LUNA Mexican Kitchen
Oak Hill Memorial Park
NEWHALL
VERMONT - MCKENDRIE
CHAPMAN MORSE
COLLEGE PARK
HENSLEY
HORACE MANN
BROOKWOOD TERRACE
ROSE GARDEN
CORY
GARDEN ALAMEDA
AUTUMN - MONTGOMERY
DOWNTOWN SAN JOSE
SOFA
FOREST - PRUNERIDGE
BASCOM - FOREST
ST. LEO'S
LAKEHOUSE
SUNOL - MIDTOWN
EAST VIRGINIA
WASHINGTON - GUADALUPE
MERIDIAN
LOMA LINDA
NORTHLAKE
BUENA VISTA
DRAKE - FULLER
GARDNER
GOODYEAR - MASTIC
MITTY
STRAWBERRY PARK
BLACKFORD
ROSE GLEN
FRUITDALE RUEXFORD
MERIDIAN - PEDRO
NORTH WILLOW GLEN
ALMA NEIGHBORHOOD ASSOCIATION
HAMANN PARK
FRUITDALE COLLEGE
BROADWAY - PALMHAVEN
ALMA - ALMADEN
DEL MAR
ROGERS
ANDERSON WEST
EDEN
CASTLEMONT
BARBERA - STOKES
NORTHERN CROSS
GUADALUPE ALMADEN
WEST VALLEY
COUNTRY LANE
LEXINGTON MARIA
PAYNES
PAMLAR - BORELLO
ALMADEN - CLARA FILICE
EVANS
HATHAWAY
CADILLAC WEST
DAVID - ROSEMARY
WILLOW GLEN
GUADALUPE CANOAS
ALBERSTONE - BECK
Google
Map data ©2021 Google Imagery ©2021, AMBAG, CNES / Airbus, Landsat / Copernicus, Maxar Technologies, Planet.com, U.S. Geological Survey, USDA Farm Service Agency
Terms of Use
Report a map

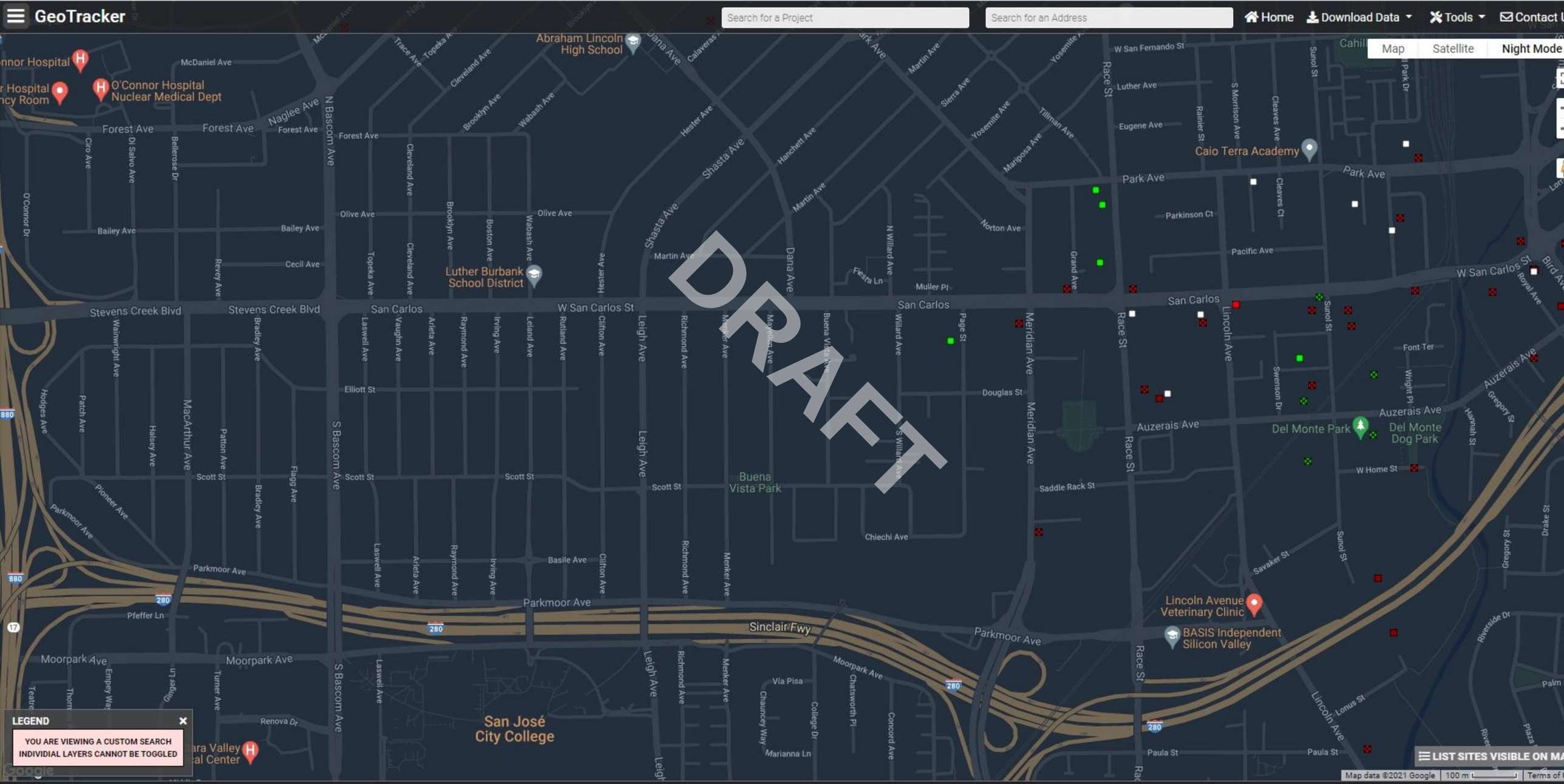
GeoTracker
Search for a Project
Search for an Address
Home
Download Data
Tools
Contact U
Map
Satellite
Night Mode
DRAFT
Abraham Lincoln High School
O'Connor Hospital Nuclear Medical Dept
Caio Terra Academy
Luther Burbank School District
Del Monte Park
Del Monte Dog Park
Buena Vista Park
Lincoln Avenue Veterinary Clinic
BASIS Independent Silicon Valley
San José City College
Stevens Creek Blvd
San Carlos
W San Carlos St
Forest Ave
Park Ave
Auzerais Ave
Parkmoor Ave
Moorpark Ave
Sinclair Fwy
Leigh Ave
Meridian Ave
Race St
Lincoln Ave
S Bascom Ave
N Bascom Ave
Shasta Ave
Dana Ave
Naglee Ave
Bailey Ave
Olive Ave
Cecil Ave
Elliott St
Scott St
Douglas St
Saddle Rack St
Chiechi Ave
Basile Ave
Pfeffer Ln
Renova Dr
Via Pisa
Marianna Ln
Paula St
Lonus St
Savaker St
W Home St
Font Ter
Parkinson Ct
Pacific Ave
Norton Ave
Muller Pl
Fiesta Ln
Luther Ave
Eugene Ave
W San Fernando St
Hester Ave
Martin Ave
Hanchett Ave
Sierra Ave
Yosemite Ave
Tillman Ave
Mariposa Ave
Grand Ave
Page St
Willard Ave
Buena Vista Ave
Menker Ave
Richmond Ave
Laswell Ave
Arleta Ave
Raymond Ave
Irving Ave
Leland Ave
Rutland Ave
Clifton Ave
Vaughn Ave
Bradley Ave
Wainwright Ave
Patch Ave
Halsey Ave
MacArthur Ave
Patton Ave
Flagg Ave
Pioneer Ave
Parkmoor Ave
Hodges Ave
Ciro Ave
Di Salvo Ave
Bellerose Dr
Revey Ave
Topeka Ave
Cleveland Ave
Brooklyn Ave
Wabash Ave
Boston Ave
Trace Ave
Calaveras
Martin Ave
Sunol St
Swenson Dr
Wright Pl
Hannah St
Gregory St
Drake St
Riverside Dr
Royal Ave
Bird Ave
Lonus St
Paula St
Chauncey Way
College Dr
Chatsworth Pl
Concord Ave
Empey Way
Turner Ave
Ginger Ln
Teatre
Thorn
880
280
17
LEGEND
YOU ARE VIEWING A CUSTOM SEARCH
INDIVIDIAL LAYERS CANNOT BE TOGGLED
LIST SITES VISIBLE ON MA
Map data ©2021 Google
100 m
Terms of

PROJECT SEARCH RESULTS

STATUS: All Statuses GO

SEARCH CRITERIA: 95126

22 RECORDS FOUND EXPORT TO EXCEL PAGE 1 OF 1

		SITE / FACILITY NAME	ESTOR / EPA ID	PROGRAM TYPE	STATUS	ADDRESS DESCRIPTION	CITY	ZIP	CALENVIROSCREEN SCORE	COUNTY
[REPORT]	[MAP]	AJ COMMERCIAL LAUNDRY/ALL CHEM SUPPLY	60000133	STATE RESPONSE	ACTIVE	1173-1175 CAMPBELL AVENUE	SAN JOSE	95126	56-60%	SANTA CLARA
[REPORT]	[MAP]	BLUE'S ROOFING COMPANY	70000013	VOLUNTARY CLEANUP	NO FURTHER ACTION	1181 CAMPBELL AVENUE	SAN JOSE	95126	56-60%	SANTA CLARA
[REPORT]	[MAP]	CIRCUIT LINK	71003660	TIERED PERMIT	NO FURTHER ACTION	804 A PARK AVENUE	SAN JOSE	95126	51-55%	SANTA CLARA
[REPORT]	[MAP]	CUSTOM FOOD MACHINERY	43200021	VOLUNTARY CLEANUP	CERTIFIED / OPERATION & MAINTENANCE - LAND USE RESTRICTIONS	1180 - 1184 CAMPBELL AVENUE	SAN JOSE	95126	56-60%	SANTA CLARA
[REPORT]	[MAP]	FORMER WEST COAST REBAR	60000795	VOLUNTARY CLEANUP	CERTIFIED O&M - LAND USE RESTRICTIONS ONLY - LAND USE RESTRICTIONS	1131 AUZERAIS AVENUE	SAN JOSE	95126	51-55%	SANTA CLARA
[REPORT]		IONIZATION RESEARCH CO INC/ECOSOLUTIONS	CAL000082530	INSPECTION	NO ACTION	820 PARK AVE	SAN JOSE	95126	51-55%	SANTA CLARA
[REPORT]	[MAP]	IONIZATION RESEARCH CO INC/ECOSOLUTIONS	CAL000082530	HAZ WASTE - Standardized	CLOSED	820 PARK AVE	SAN JOSE	951260000	51-55%	SANTA CLARA
[REPORT]	[MAP]	KILMAN SALES	70000011	EVALUATION	NO ACTION REQUIRED	1179 CAMPBELL AVENUE	SAN JOSE	95126	56-60%	SANTA CLARA
[REPORT]	[MAP]	LAUREL GROVE FAMILY APARTMENTS AND THE PARK AVE SENIOR APARTMENTS	60002378	VOLUNTARY CLEANUP	NO FURTHER ACTION	298 LAUREL GROVE LAND AND 370 LAUREL GROVE LAND	SAN JOSE	95126	56-60%	SANTA CLARA
[REPORT]	[MAP]	NOVA CRYSTALS, INC.	71002815	TIERED PERMIT	INACTIVE - NEEDS EVALUATION	530 RACE STREET	SAN JOSE	95126	51-55%	SANTA CLARA
[REPORT]	[MAP]	PRECISION SPECIALTIES	70000009	EVALUATION	REFER: LOCAL AGENCY	1158 CAMPBELL AVENUE	SAN JOSE	95126	56-60%	SANTA CLARA
[REPORT]	[MAP]	REED & GRAHAM, INC.	71003792	TIERED PERMIT	INACTIVE - NEEDS EVALUATION	690 SUNOL ST	SAN JOSE	95126	51-55%	SANTA CLARA
[REPORT]	[MAP]	SAFE-WAY CHEMICAL CO INC	CAD042345884	HAZ WASTE	CLOSED	664 STOCKTON AVE	SAN JOSE	951262433	56-60%	SANTA CLARA
[REPORT]		SAFE-WAY CHEMICAL CO INC	CAD042345884	INSPECTION	NO ACTION	664 STOCKTON AVE	SAN JOSE	95126	56-60%	SANTA CLARA
[REPORT]	[MAP]	SAFWAY	70000012	EVALUATION	NO ACTION REQUIRED	1177 CAMPBELL AVENUE	SAN JOSE	95126	56-60%	SANTA CLARA
[REPORT]	[MAP]	SILICON VALLEY MICROELECTRONICS	70000008	EVALUATION	NO ACTION REQUIRED	1150 CAMPBELL AVENUE	SAN JOSE	95126	56-60%	SANTA CLARA
[REPORT]	[MAP]	STATE RADIATOR	43750007	EVALUATION	REFER: RWQCB	331 GIFFORD AVE.	SAN JOSE	95126	61-65%	SANTA CLARA
[REPORT]	[MAP]	TW SMITH PLUMBING SUPPLY	70000010	EVALUATION	REFER: OTHER AGENCY	1200 CAMPBELL AVENUE	SAN JOSE	95126	56-60%	SANTA CLARA
[REPORT]	[MAP]	UNITED PLATING SERVICES	71003686	TIERED PERMIT	INACTIVE - NEEDS EVALUATION	810 A PARK AVENUE	SAN JOSE	95126	51-55%	SANTA CLARA
[REPORT]	[MAP]	VARIETY METAL FINISHING	70000007	EVALUATION	INACTIVE - NEEDS EVALUATION	1166 CAMPBELL DRIVE	SAN JOSE	95126	56-60%	SANTA CLARA
[REPORT]	[MAP]	VARIETY METAL FINISHING, INC.	71002872	TIERED PERMIT	INACTIVE - NEEDS EVALUATION	1166 CAMBELL AVENUE	SAN JOSE	95126	56-60%	SANTA CLARA
[REPORT]	[MAP]	WILLOW GLEN RIGHT OF WAY	43400003	VOLUNTARY CLEANUP	CERTIFIED	LONUS STREET	SAN JOSE	95126	41-45%	SANTA CLARA

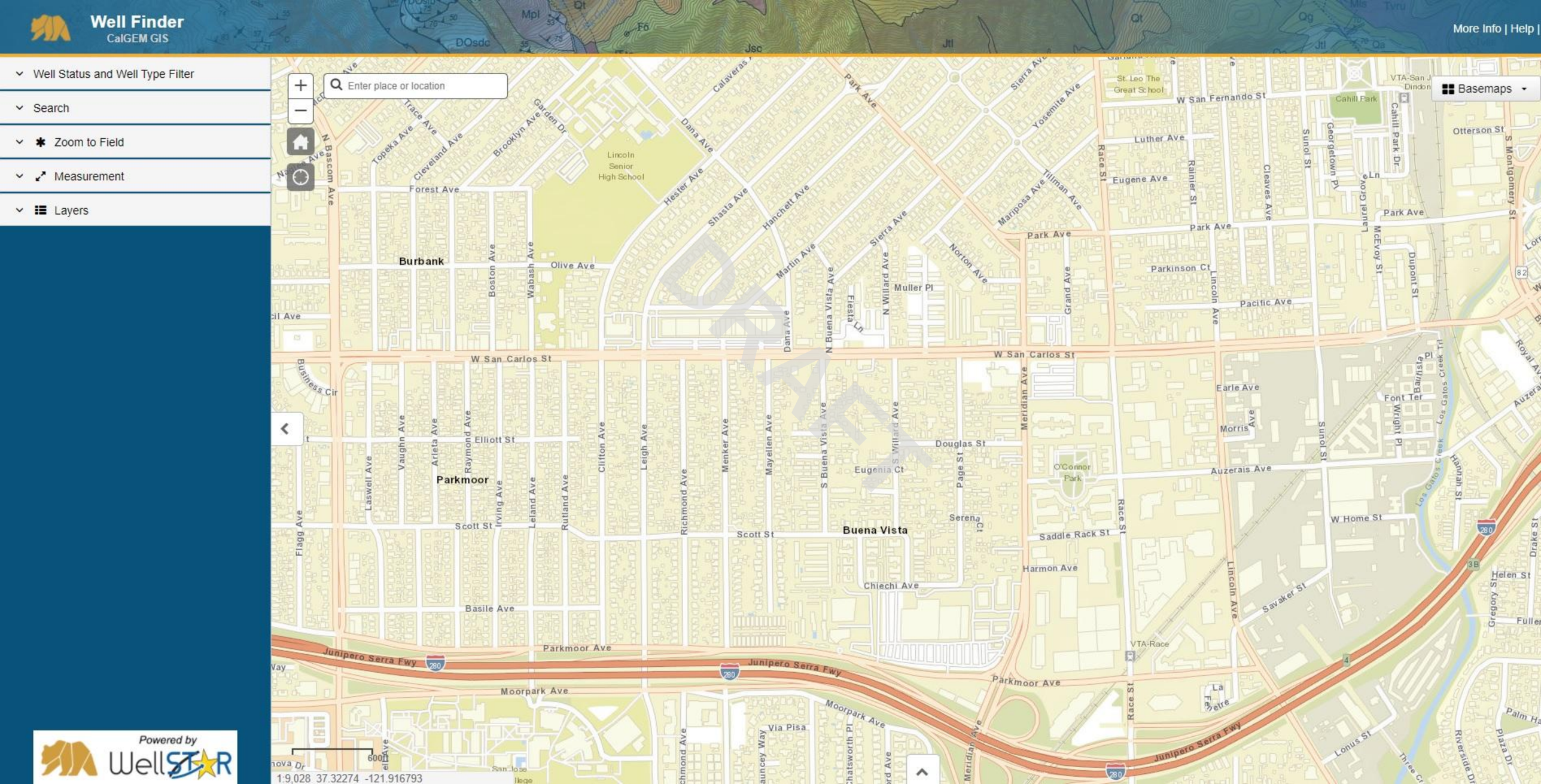
Well Finder
CalGEM GIS
More Info | Help |
Well Status and Well Type Filter
Search
Zoom to Field
Measurement
Layers
Enter place or location
Basemaps
Burbank
Parkmoor
Buena Vista
Lincoln Senior High School
St. Leo The Great School
Cahill Park
O'Connor Park
VTA-San Jose Diridon
VTA-Race
Junipero Serra Fwy
W San Carlos St
Olive Ave
Forest Ave
Elliott St
Scott St
Parkmoor Ave
Moorpark Ave
Basile Ave
Chiechi Ave
Harmon Ave
Saddle Rack St
Douglas St
Eugenia Ct
Serena Ct
Auzerais Ave
W Home St
Park Ave
Pacific Ave
Parkinson Ct
Eugene Ave
Luther Ave
W San Fernando St
Otterson St
Earle Ave
Via Pisa
Powered by WellSTAR
1:9,028 37.32274 -121.916793

APPENDIX F

CLIENT REQUIRED INFORMATION

DRAFT

CERTIFICATE OF LIABILITY INSURANCE

DATE (MM/DD/YYYY): 7/14/2021

THIS CERTIFICATE IS ISSUED AS A MATTER OF INFORMATION ONLY AND CONFERS NO RIGHTS UPON THE CERTIFICATE HOLDER. THIS CERTIFICATE DOES NOT AFFIRMATIVELY OR NEGATIVELY AMEND, EXTEND OR ALTER THE COVERAGE AFFORDED BY THE POLICIES BELOW. THIS CERTIFICATE OF INSURANCE DOES NOT CONSTITUTE A CONTRACT BETWEEN THE ISSUING INSURER(S), AUTHORIZED REPRESENTATIVE OR PRODUCER, AND THE CERTIFICATE HOLDER.

IMPORTANT: If the certificate holder is an ADDITIONAL INSURED, the policy(ies) must have ADDITIONAL INSURED provisions or be endorsed. If SUBROGATION IS WAIVED, subject to the terms and conditions of the policy, certain policies may require an endorsement. A statement on this certificate does not confer rights to the certificate holder in lieu of such endorsement(s).

PRODUCER Arthur J. Gallagher Risk Management Services, Inc. 300 S. Riverside Plaza, Suite 1500 Chicago IL 60606	**CONTACT NAME:** Amber Chavin **PHONE (A/C, No, Ext):** 312.803.6338 **FAX (A/C, No):** **E-MAIL ADDRESS:** amber_chavin@ajg.com
INSURED ALLENVI-01 All Environmental dba AEI Consultants 2500 Camino Diablo Walnut Creek, CA 94597-3998	**INSURER(S) AFFORDING COVERAGE** / **NAIC #** **INSURER A :** Starr Surplus Lines Insurance Company — 13604 **INSURER B :** Starr Indemnity & Liability Company — 38318 **INSURER C :** **INSURER D :** **INSURER E :** **INSURER F :**

COVERAGES **CERTIFICATE NUMBER:** 661426521 **REVISION NUMBER:**

THIS IS TO CERTIFY THAT THE POLICIES OF INSURANCE LISTED BELOW HAVE BEEN ISSUED TO THE INSURED NAMED ABOVE FOR THE POLICY PERIOD INDICATED. NOTWITHSTANDING ANY REQUIREMENT, TERM OR CONDITION OF ANY CONTRACT OR OTHER DOCUMENT WITH RESPECT TO WHICH THIS CERTIFICATE MAY BE ISSUED OR MAY PERTAIN, THE INSURANCE AFFORDED BY THE POLICIES DESCRIBED HEREIN IS SUBJECT TO ALL THE TERMS, EXCLUSIONS AND CONDITIONS OF SUCH POLICIES. LIMITS SHOWN MAY HAVE BEEN REDUCED BY PAID CLAIMS.

INSR LTR	TYPE OF INSURANCE	ADDL INSD	SUBR WVD	POLICY NUMBER	POLICY EFF (MM/DD/YYYY)	POLICY EXP (MM/DD/YYYY)	LIMITS	
A	X **COMMERCIAL GENERAL LIABILITY** [ ] CLAIMS-MADE [X] OCCUR X Contractors Poll X $1M/$2M Limits GEN'L AGGREGATE LIMIT APPLIES PER: [ ] POLICY [X] PRO-JECT [ ] LOC [ ] OTHER: CPL Ded: $50,000	Y		1000065986201	9/14/2020	9/14/2021	EACH OCCURRENCE DAMAGE TO RENTED PREMISES (Ea occurrence) MED EXP (Any one person) PERSONAL & ADV INJURY GENERAL AGGREGATE PRODUCTS - COMP/OP AGG GL Ded: $5,000	$ 1,000,000 $ 300,000 $ 25,000 $ 1,000,000 $ 2,000,000 $ 2,000,000 $
B	**AUTOMOBILE LIABILITY** X ANY AUTO [ ] OWNED AUTOS ONLY [ ] SCHEDULED AUTOS [ ] HIRED AUTOS ONLY [ ] NON-OWNED AUTOS ONLY [ ] Comp: $2,000 [ ] Coll: $2,000	Y		1000638062201	9/14/2020	9/14/2021	COMBINED SINGLE LIMIT (Ea accident) BODILY INJURY (Per person) BODILY INJURY (Per accident) PROPERTY DAMAGE (Per accident)	$ 1,000,000 $ $ $ $
A	[ ] **UMBRELLA LIAB** [X] OCCUR X **EXCESS LIAB** [ ] CLAIMS-MADE [ ] DED [ ] RETENTION $			1000336767201	9/14/2020	9/14/2021	EACH OCCURRENCE AGGREGATE	$ 5,000,000 $ 5,000,000 $
B	**WORKERS COMPENSATION AND EMPLOYERS' LIABILITY** Y / N ANYPROPRIETOR/PARTNER/EXECUTIVE OFFICER/MEMBER EXCLUDED? [ ] **(Mandatory in NH)** If yes, describe under DESCRIPTION OF OPERATIONS below	N / A		1000003855	9/14/2020	9/14/2021	X PER STATUTE [ ] OTH-ER E.L. EACH ACCIDENT E.L. DISEASE - EA EMPLOYEE E.L. DISEASE - POLICY LIMIT	 $ 1,000,000 $ 1,000,000 $ 1,000,000
A	Professional Liability Claims Made PL Ded: $10,000	N	N	1000065986201	9/14/2020	9/14/2021	Each Claim Aggregate	$1,000,000 $2,000,000

DESCRIPTION OF OPERATIONS / LOCATIONS / VEHICLES (ACORD 101, Additional Remarks Schedule, may be attached if more space is required)

David J Powers & Associates, Inc, its officals and employees are included as Additional Insureds, per written contract or agreement, with regards to General Liability per form number CG 20 10 04 13, Auto Liability per form number SICA 1024 (0919), subject to policy terms, conditions and exclusions.

CERTIFICATE HOLDER

David J Powers & Associates
1871 The Alameda
Suite 200
San Jose CA 95126

CANCELLATION

SHOULD ANY OF THE ABOVE DESCRIBED POLICIES BE CANCELLED BEFORE THE EXPIRATION DATE THEREOF, NOTICE WILL BE DELIVERED IN ACCORDANCE WITH THE POLICY PROVISIONS.

AUTHORIZED REPRESENTATIVE



DRAFT

© 1988-2015 ACORD CORPORATION. All rights reserved.

THIS ENDORSEMENT CHANGES THE POLICY. PLEASE READ IT CAREFULLY.

ADDITIONAL INSURED – SCHEDULED PERSON OR ORGANIZATION AMENDATORY ENDORSEMENT

Policy Number: 1000638062201 **Effective Date:** 9/14/2020

Named Insured: All Environmental Inc.

This endorsement modifies the insurance coverage form(s) listed below that have been purchased by you and evidenced as such on the Declarations page. Please read the endorsement and respective policy(ies) carefully.

BUSINESS AUTO COVERAGE FORM
AUTO DEALERS COVERAGE FORM
MOTOR CARRIER COVERAGE FORM

SCHEDULE

Additional Insured(s):	**Where required under written contract**

It is hereby agreed that **SECTION II – COVERED AUTOS LIABILITY COVERAGE A. Coverage, 1. Who Is An Insured** of the Business Auto Coverage Form and Motor Carrier Coverage Form, and **SECTION I – COVERED AUTOS COVERAGES, D. Covered Autos Liability Coverage, 2. Who Is An Insured** of the Auto Dealers Coverage Form are amended to include the following:

Any person or organization, shown in the schedule above, to whom you become obligated to include as an additional insured under this policy, as a result of any contract or agreement you enter into which requires you to furnish insurance to that person or organization of the type provided by this policy, but only with respect to liability arising out of use of a covered "auto." However, the insurance provided will not exceed the lessor of:

(1) The coverage and/or limits of this policy; or

(2) The coverage and/or limits required by said contract or agreement.

All other terms and conditions of this policy remain unchanged.

Copyright © Starr Indemnity & Liability Company. All rights reserved.
Includes copyrighted material of Insurance Services Office, Inc., with its permission.

THIS ENDORSEMENT CHANGES THE POLICY. PLEASE READ IT CAREFULLY.

ADDITIONAL INSURED – OWNERS, LESSEES OR CONTRACTORS – SCHEDULED PERSON OR ORGANIZATION

This endorsement modifies insurance provided under the following:

COMMERCIAL GENERAL LIABILITY COVERAGE PART

SCHEDULE

Name Of Additional Insured Person(s) Or Organization(s):	Location(s) Of Covered Operations
Where Required By Written Contract	Where Required By Written Contract
Information required to complete this Schedule, if not shown above, will be shown in the Declarations.	

A. Section II – Who Is An Insured is amended to include as an additional insured the person(s) or organization(s) shown in the Schedule, but only with respect to liability for "bodily injury", "property damage" or "personal and advertising injury" caused, in whole or in part, by:

1. Your acts or omissions; or

2. The acts or omissions of those acting on your behalf;

in the performance of your ongoing operations for the additional insured(s) at the location(s) designated above.

However:

1. The insurance afforded to such additional insured only applies to the extent permitted by law; and

2. If coverage provided to the additional insured is required by a contract or agreement, the insurance afforded to such additional insured will not be broader than that which you are required by the contract or agreement to provide for such additional insured.

B. With respect to the insurance afforded to these additional insureds, the following additional exclusions apply:

This insurance does not apply to "bodily injury" or "property damage" occurring after:

1. All work, including materials, parts or equipment furnished in connection with such work, on the project (other than service, maintenance or repairs) to be performed by or on behalf of the additional insured(s) at the location of the covered operations has been completed; or

2. That portion of "your work" out of which the injury or damage arises has been put to its intended use by any person or organization other than another contractor or subcontractor engaged in performing operations for a principal as a part of the same project.

C. With respect to the insurance afforded to these additional insureds, the following is added to **Section III – Limits Of Insurance:**

If coverage provided to the additional insured is required by a contract or agreement, the most we will pay on behalf of the additional insured is the amount of insurance:

1. Required by the contract or agreement; or

2. Available under the applicable Limits of Insurance shown in the Declarations;

whichever is less.

This endorsement shall not increase the applicable Limits of Insurance shown in the Declarations.

DRAFT

© Insurance Services Office, Inc., 2012

AGREEMENT FOR PROFESSIONAL SERVICES

This is an Agreement between DAVID J. POWERS & ASSOCIATES, INC. (hereinafter "CONSULTANT"), and AEI CONSULTANTS, (hereinafter "SUBCONSULTANT"), for professional services in connection with the project described below:

DRAFT

1. Project

1520 West San Carlos Street Project – Project Number #21-082

2. Scope of Services

Preparation of a Phase I ESA report as described in the scope of work in Attachment A.

3. Compensation

a. Basic Compensation

Compensation will be paid in an amount not to exceed $2,500, as a fixed fee, based on work completed.

b. Invoice Submission

Invoices are due by the 10th of each month (for work completed the previous month) and shall be submitted via email to apinvoices@davidjpowers.com. Invoices received after the 10th of each month may not be included in that month's billing cycle and could result in a payment delay. The David J. Powers & Associates, Inc. job number and project manager name shall be included on the invoice.

c. Method of Payment

CONSULTANT will reimburse SUBCONSULTANT upon receipt by CONSULTANT of payment from their client MV3 LLC.

4. Insurance

SUBCONSULTANT shall, throughout the duration of this Agreement, maintain insurance to cover SUBCONSULTANT (including its agents, representatives, subconsultants, and employees) in connection with the performance of services under this Agreement.

1871 The Alameda • Suite 200 • San José, CA 95126 • Tel: 408-248-3500 • Fax: 408-248-9641 • www.davidjpowers.com

Concurrently with the execution of this Agreement by SUBCONSULTANT, and prior to the commencement of any services, SUBCONSULTANT shall furnish written proof of insurance (certificates and endorsements) to the CONSULTANT for the marked minimum insurance levels:

☒ Commercial General Liability coverage in an amount not less than one million dollars ($1,000,000) per occurrence and two million dollars ($2,000,000) general aggregate for general liability, bodily injury, personal injury, and property damage.

☒ Automobile Liability coverage in an amount not less than one million dollars ($1,000,000) per accident for bodily injury and property damage.

☒ Workers' Compensation coverage as required by the State of California.

☒ Professional Liability coverage for damages that may be the result of errors, omissions, or negligent acts of SUBCONSULTANT in an amount not less than one million dollars ($1,000,000) per claim and annual aggregate.

General Liability and owned Automobile Liability insurance under this contract shall be endorsed to contain the following clause:

> "David J. Powers & Associates, Inc., its officials and employees are added as additional insured as respects the operations and activities of, and on behalf of, the named insured's performance under its contract with David J. Powers & Associates, Inc."

Please note our job number 21-082 on the insurance certificate(s) and have the certificate(s) emailed to: COI@davidjpowers.com.

5. General

a. SUBCONSULTANT is an independent contractor and all persons employed by SUBCONSULTANT in connection herewith shall be its employees and not employees of CONSULTANT in any respect.

b. SUBCONSULTANT shall comply with applicable local, state, and federal laws, rules and regulations and shall obtain all permits required for the work to be performed hereunder.

c. Should litigation occur between the two parties relating to the provisions of this Agreement, all litigation expenses, collection expenses, witness fees, court costs and reasonable attorney's fees shall be paid by the non-prevailing party to the prevailing party.

d. Work shall commence immediately upon execution of this Agreement.

e. In the event any provision of this Agreement shall be held to be invalid and unenforceable, the remaining provisions shall be valid and binding upon the parties. One or more waivers by either party of any provision, term, condition or covenant shall not be

DRAFT

1871 The Alameda • Suite 200 • San José, CA 95126 • Tel: 408-248-3500 • Fax: 408-248-9641 • www.davidjpowers.com

construed by the other party as a waiver or a subsequent breach of the same by the other party.

f. SUBCONSULTANT shall indemnify and defend CONSULTANT (including its officers, agents and employees) against all suits, losses, damages, expenses (including reasonable attorney's fees), and liability for injury or harm to persons or property only to the extent caused by the negligent performance of this Agreement, excepting only such injury or harm as may be caused by the fault or negligence of the CONSULTANT.

6. Additional Provisions

None.

7. Scope of Agreement

This is the entire agreement between the parties for Job 21-082, and there are no conditions, agreements or representations between the parties except as expressed herein. It is not the intent of the parties to this Agreement to form a partnership or joint venture.

This above is mutually agreed to the 7th day of July, 2021.

DRAFT

CONSULTANT: DAVID J. POWERS & ASSOCIATES, INC.	SUBCONSULTANT: AEI CONSULTANTS
	Tory Golino
Signed	Signed
	Tory Golino
Printed Name	Printed Name
	Senior Vice President
Title	Title

1871 The Alameda • Suite 200 • San José, CA 95126 • Tel: 408-248-3500 • Fax: 408-248-9641 • www.davidjpowers.com

DAVID J. POWERS
& ASSOCIATES, INC.
ENVIRONMENTAL CONSULTANTS & PLANNERS

EXHIBIT A

Subconsultant Scope of Work

DRAFT

May 7, 2021

Patrick Kallas
David J. Powers & Associates Inc.
1871 The Alameda, Suite 200
San Jose, California 95126

Re: Proposal for Phase I ESA
1520 West San Carlos Street, San Jose, CA 95126

Dear Mr. Kallas:

In response to your request for technical reports for the above referenced site, AEI Consultants (AEI) is pleased to present this proposal with our attached Terms and Conditions to complete a Phase I ESA. AEI will follow the scopes of work as stated in the American Society for Testing and Materials (ASTM) to complete these technical requirements.

AEI understands the property consists of the following:

Property Description	
Property Type or Use	Retail - Free Standing
Purpose of Assessment	Equity: New Construction
Date of Construction	1948
Lender Name	NA
Number of Buildings / Stories	1 / 1
Number of Units	4
Gross Building Area / Land Area	7,130 / 0.37
Assessor Parcel Number's (APN)	277-18-021

Proposed Fees:
AEI will complete the below stated scopes of work for the following fees:

Requested	Service(s)	Fee per Service
☐	Phase I Environmental Site Assessment	$2,500.00

The total cost of the project will be adjusted based on the above selected services. If all services are selected, the total project will be $2,500.00.

Schedule:

The project will be completed within 15 working days of receiving the signed Authorization to Proceed. Due to the number of days allotted to complete this investigation, responses from some regulatory agencies may not be received prior to the report due date. As such, the report may contain limitations pertaining to the lack of agency responses to the Freedom of Information Act requests and/or records review.

Due to the ongoing cases of COVID-19, AEI is taking extra precautions during site visits to limit the interaction between our employees and occupants. For healthcare, senior living, medical office, assisted living and/or multifamily properties, AEI may not be able to view interior features or occupied areas of the subject property. Client should be aware that access limitations may apply. In addition, client should be aware that travel

Client Initials: _____ Date: _____

DRAFT

restrictions or lack of site access may affect our quoted turnaround time. Any delays will be communicated with our client as soon as possible.

If there have been any cases of COVID-19 reported at any of the properties we have scheduled site visits for, please be sure AEI is made aware. Our goal is the safety of our employees as well as the safety of your occupants. The turnaround time quoted is subject to staff availability and any access restrictions due to COVID-19.

Payment Terms and Deliverables:
An invoice for the full contract amount will be issued at the completion of the assessment. AEI will deliver one electronic final copy of each report. Hard copies of the reports are available upon request.

In the event that the client cancels the contract, then the client will be responsible for payment of incurred costs up to the cancellation notice date. If the project is placed on hold for longer than a 90-day period, AEI will cancel the project and the client will be responsible for incurred costs up to the hold date. Hold projects may be re-initiated at any time, and additional fees may apply.

Please review our proposal and if you have any questions, please do not hesitate to contact me. To initiate this contract, please sign the Authorization to Proceed, initial and date each page and return to AEI. Thank you for the opportunity to be of service.

Sincerely,

Tory Golino
Senior Vice President

AEI Consultants
3880 South Bascom Avenue, Suite 104
San Jose, CA 95124
United States
Phone: (408) 628-0675
Email: tgolino@aeiconsultants.com

Enclosed: Scope of Work
Terms and Conditions
Authorization to Proceed
Project Information Datasheet

DRAFT

Scope of Work

Phase I Environmental Site Assessment (ESA) ASTM E1527-13: The Phase I ESA will be performed in conformance with the scope and limitations of ASTM Standard Practice E1527-13 and the Environmental Protection Agency Standards and Practices for All Appropriate Inquiries (40 CFR Part 312). The Phase I ESA will be conducted under the charge of an Environmental Professional and will include the following:

- Site visit and walk-through of the property and structures, readily accessible interior common areas, and a representative sample of occupant spaces. Items such as current and past uses of the property and adjoining properties; property boundaries; observable topographic geologic, hydrogeologic conditions; structures or other improvements; roads; source and location of potable water; wells; surface water; potential hazardous substances and/or petroleum products; storage tanks; abnormal odors; pools of liquid; drums and containers; suspected fill materials; stain soil or pavement; stressed vegetation; solid waste; waste water discharges; floor drains, sumps or clarifiers; septic systems shall be noted as reasonably and visibly observed.
- Search of local, state, tribal and federal databases in accordance with current ASTM and AAI standard search distances.
- Contact local and state agencies, such as environmental health departments, fire prevention bureaus, and building and planning departments to identify any current or previous reports of hazardous materials use, storage, and/or unauthorized releases that may have impacted the subject property. In addition, information pertaining to Activity and Use Limitations (AULs), defined as legal or physical restrictions, or limitations on the use of, or access to, a site or facility, is requested.
- Site history and land use review, including reasonably ascertainable agency records, aerial photographs, historical city directories, fire insurance maps, and other applicable sources.
- Interviews with knowledgeable persons (i.e. past and present owners, property managers, tenants, neighbors), as available and open to interview, regarding the history, operations, waste management, and other environmental considerations for the property.
- Additional observations, though generally outside the scope of a Phase I ESA, but provided as a service to our clients unless otherwise instructed, include EPA-determined radon zone, visual inspection of asbestos-containing building materials, lead-based paint, and mold.
- AEI's limited radon screening, if included, is intended to provide a preliminary screening to evaluate the potential presence of elevated radon concentrations at the site. The proposed scope is not intended to define the full extent of the presence of radon at the subject property. As such, the results should be used for lending purposes only. The recommendations and conclusions presented as a result of the limited preliminary radon screening apply strictly to the property conditions existing at the time the sampling was performed. The sample analytical results are only valid for the time, place, and condition of the site at the time of collection and AEI does not warrant that the results will be repeatable or are representative of past or future conditions.
- Report includes findings, opinions and conclusions, photographs, site map, historical sources, and qualifications in a manner consistent with standard practices.

Environmental Liens Search is not included in the Phase I ESA scope of work unless it is specifically requested.

DRAFT

TERMS AND CONDITIONS

1. **Billings, Payment and Credit.** The Client shall pay All Environmental Inc. d/b/a AEI Consultants (AEI) for the services (the "Services") performed in accordance with the prices set forth in the proposal to which these terms and conditions are attached (the "Proposal", and together with these terms and conditions the "Agreement"). Invoices shall be submitted in accordance with the Proposal. Payment of the AEI invoices shall be the primary, absolute and non-contingent obligation of the Client, and shall not be conditioned upon the closing of a loan transaction or any other event. PAYMENT IS DUE UPON RECEIPT. If AEI does not receive payment in full within thirty (30) calendar days of the date of the invoice, the account shall be deemed delinquent. Unpaid delinquent balances shall bear interest from the invoice date at one and one-half percent (1.5%) per month, or at the maximum lawful interest rate (whichever rate is less).
The Client shall be liable to AEI for all costs and expenses of collection of delinquent balances, including reasonable attorney and other fees, and court costs. Time is of the essence with respect to this provision. AEI's non-exercise of any rights or remedies, whether specified herein or as otherwise provided by law, shall not be deemed a waiver of any rights or remedies, nor preclude AEI from the future exercise of such rights or remedies. If a third party is accepting a Proposal as agent for the Client, such third party represents and warrants to AEI that it is legally authorized to bind the Client to the terms of the Agreement and guarantees payment for services.

2. **Right of Entry; Force Majeure.** The Client shall arrange for the right of entry to the subject property ("Site") by AEI, its agents, employees, consultants, contractors and subcontractors, for the purpose of performing all acts as may be reasonably necessary to complete the Services within the agreed scope of work. AEI may require that an authorized, knowledgeable representative of the Site owner be present at the Site as a condition of the performance of the Services and may require that Site personnel operate major building systems and equipment at the time the Services are performed. AEI's ability to comply with the schedule for performance described in the Proposal is contingent upon timely and complete Site access. AEI shall not be responsible for damages or delays in performance caused by force majeure, acts of God, events beyond the control of AEI, or events that could not have been reasonably foreseen and prevented.

3. **Documents/Samples.** All field notes, calculations, estimates and other documents, data or information prepared by or on behalf of AEI in connection with the performance of its Services (collectively, "Documents"), shall remain the sole property of AEI. All Documents prepared by AEI for the Client with respect to any Site shall be used solely for the intended purposes described in the Proposal, and solely with respect to the Site. Unless otherwise agreed, AEI shall retain all Documents for three (3) years following submission of AEI's report to the Client. In its sole discretion and without prior notice to the Client, AEI may dispose of all field samples within thirty (30) calendar days after submission of AEI's report to the Client.

4. **Matters Known to Client.** The Client, itself or through the Site owner, shall provide AEI with any and all information known to the Client, or suspected by the Client, which pertains to: (a) the existence or possible existence at, on, under or in the vicinity of the Site, any hazardous materials, pollutants, lead-based paint, radon or asbestos; (b) any conditions at, on, under or in the vicinity of the Site, which might represent a potential safety hazard or danger to human health or the environment; (c) any permit, manifest, title record, or other record of compliance or non-compliance with any federal, state or local laws, or court or administrative order or decrees; (d) any known or suspected deficiencies or adverse conditions associated with structures or other physical improvements on Site; or (e) any modifications or changes from the original plans and specifications of Site improvements which could affect the recommendations or conclusions reached by AEI in the performance of its Services.

5. **Preliminary Findings.** Preliminary findings (often referred to as "verbals") can be provided to the Client in order to quickly apprise them of **preliminary** data obtained as a result of AEI's visual observations at the project Site. They are not intended to be exhaustive or conclusive or to substitute for the final written report, as they do not include information obtained from a number of other important and necessary components of the overall assessment. AEI recommends against making any decisions based upon such limited, preliminary, verbal information.

6. PERFORMANCE STANDARDS. IN PERFORMING THE SERVICES, AEI SHALL EXERCISE THE DEGREE OF SKILL AND CARE NORMALLY EXERCISED BY CONSULTANTS IN THE SAME COMMUNITY PROVIDING THE SAME OR SIMILAR SERVICES FOR PROJECTS OF COMPARABLE SIZE, COMPLEXITY, BUDGET, SCHEDULE AND OTHER CHARACTERISTICS OF THE PROJECT (THE "STANDARD OF CARE"). EXCEPT AS SET FORTH IN THE IMMEDIATELY PRECEDING SENTENCE, AEI MAKES NO WARRANTY, EXPRESS OR IMPLIED, WITH RESPECT TO THE SERVICES OR ANY OF ITS ORAL OR WRITTEN REPORTS. CLIENT ACKNOWLEDGES AND AGREES THAT (I) THE SERVICES MAY REQUIRE JUDGMENTS TO BE MADE BY AEI THAT ARE BASED UPON LIMITED DATA RATHER THAN UPON SCIENTIFIC CERTAINTIES; (II) AEI'S APPROACH, RECOMMENDATIONS, AND ASSOCIATED COST ESTIMATES, IF ANY, ARE BASED ON INDUSTRY PRACTICES AND AVERAGES; (III) PROFESSIONAL OPINIONS ARE RENDERED WITH RESPECT TO OBSERVATIONS MADE AND DATA OBTAINED AT THE TIME OF ASSESSMENT; AND (IV) ULTIMATE OUTCOMES COULD BE INCONSISTENT WITH THE CONCLUSIONS, RESULTS AND PROJECTIONS OF AEI. ALL INFORMATION REGARDING OPERATIONS, PLANS, SPECIFICATIONS, CONDITIONS OR OTHER DATA WHICH IS PROVIDED TO AEI BY CLIENT, OWNERS OR THIRD PARTIES (INCLUDING WITHOUT LIMITATION, ANY POINT OF CONTACT AT THE SITE), IS DEEMED BY AEI TO BE CORRECT AND COMPLETE WITHOUT INDEPENDENT VERIFICATION. AEI ASSUMES NO RESPONSIBILITY FOR THE ACCURACY OR COMPLETENESS OF SUCH INFORMATION AND SHALL NOT BE LIABLE IF RELIANCE ON SUCH INFORMATION RESULTS IN INCORRECT CONCLUSIONS OR RESULTS.

7. INDEMNIFICATION AND LIMITATION OF LIABILITY. AEI AGREES TO INDEMNIFY AND HOLD HARMLESS (BUT NOT DEFEND) CLIENT, ITS DIRECTORS, OFFICERS AND EMPLOYEES AGAINST ANY LOSSES, LIABILITY, DAMAGES, COSTS AND EXPENSES TO THE EXTENT CAUSED BY THE NEGLIGENT ACTS, ERRORS, OR OMISSIONS OF AEI, ITS EMPLOYEES, SUBCONTRACTORS OR ANYONE FOR WHOM AEI IS LEGALLY LIABLE, IN THE PERFORMANCE OF SERVICES HEREUNDER. IN NO EVENT SHALL AEI BE LIABLE FOR LATENT OR HIDDEN CONDITIONS, CONDITIONS NOT ACTUALLY OBSERVED BY AEI WITHIN THE LIMITED SCOPE OF WORK, THE POTENTIAL CONSEQUENCES OF OBSERVABLE CONDITIONS, CONDITIONS OF WHICH CLIENT HAD KNOWLEDGE OF AT THE TIME OF THE ASSESSMENT, OR ANY UNAUTHORIZED ASSIGNMENT OF OR RELIANCE UPON THE REPORTS. THE LIABILITY OF AEI, AND THAT OF ITS OFFICERS, DIRECTORS, EMPLOYEES, AGENTS AND SUBCONTRACTORS, TO CLIENT OR TO ANY THIRD PARTY CLAIMING BY OR THROUGH CLIENT, INCLUDING ANY COMPANY AFFILIATED WITH CLIENT, OR ANY OFFICER, DIRECTOR, EMPLOYEE, AGENT, SUBCONTRACTOR, SUCCESSOR, OR ASSIGN OF SUCH PARTIES, FOR ANY LOSSES, WHETHER IN CONTRACT OR TORT (INCLUDING NEGLIGENCE AND STRICT LIABILITY), RELATED TO THE SERVICES, THE AGREEMENT OR OTHERWISE, SHALL NOT EXCEED THE AGGREGATE SUM OF TWENTY-FIVE THOUSAND DOLLARS ($25,000.00). IN NO EVENT SHALL AEI BE LIABLE TO CLIENT FOR ANY EXEMPLARY, PUNITIVE, INDIRECT, INCIDENTAL, SPECIAL, OR CONSEQUENTIAL DAMAGES (INCLUDING LOST PROFITS) ARISING FROM OR IN ANY WAY CONNECTED WITH ITS PERFORMANCE OR FAILURE TO PERFORM UNDER THE AGREEMENT, EVEN IF THE AFFECTED PARTY HAS KNOWLEDGE OF THE POSSIBILITY OF SUCH DAMAGES.

8. **Dispute Resolution.** This Agreement shall be governed by, subject to, and construed in accordance with the laws of the State of California. Any controversy, claim or action arising out of, or related to, this Agreement, the breach thereof, or the coverage of this arbitration provision may be settled by arbitration and will be based on the rules in effect on the date of delivery of demand for arbitration. The arbitrator(s) shall apply California substantive law to the proceedings, except to the extent Federal substantive law would apply to the claim. The arbitrator(s) shall prepare in writing and provide to the parties an award including actual findings and the reasons on which their decision is based. The arbitrator shall not have the power to commit errors of law or legal reasoning, and the award may be vacated or corrected on appeal to a court of competent jurisdiction for any such error. The arbitration of such issues, including the determination of the amount of any damages suffered by either party hereto by reason of the acts or omissions of the other, shall be to the exclusion of any court of law except for enforcement of an arbitrated award. The decision of the arbitrators, or a majority of them, shall be final and binding on both parties and their respective successors and assigns. If the arbitrators determine that a party has initiated a recovery action on a basis inconsistent with the provisions of this Agreement, the initiating party shall, without exception, be assessed all costs incurred by the responding party. Except as identified above, each party shall pay the fees of its own attorneys, and the expenses of its witnesses and all other expenses connected with the presentation of its case. The costs of the arbitration, including the cost of the record or transcripts thereof, if any, administrative fees, fees of the arbitrators, and all other fees and cost shall be borne as determined by the arbitrators.

9. **Reliance and Assignment. AEI'S WRITTEN REPORT SHALL CONTAIN AEI'S STANDARD RELIANCE LANGUAGE UNLESS ALTERNATE LANGUAGE HAS BEEN PRE-APPROVED BY AEI. IF NO PRE-APPROVED ALTERNATE LANGUAGE EXISTS, THE SERVICES, THE REPORTS AND OTHER RELATED WORK PRODUCT PROVIDED BY AEI MAY BE RELIED UPON BY THE CLIENT, ITS SUCCESSORS AND ASSIGNS WITH RESPECT TO A LOAN SECURED BY THE SITE, AND ANY RATING AGENCY RATING, OR ANY ISSUER OR PURCHASER OF, ANY SECURITY COLLATERALIZED OR OTHERWISE BACKED BY SUCH LOAN. NO OTHER PERSON OR ENTITY MAY RELY ON THE REPORT WITHOUT THE ADVANCE WRITTEN CONSENT OF AEI, AND NO OTHER THIRD PARTY BENEFICIARIES ARE INTENDED. EXCEPT AS DESCRIBED ABOVE, THE CLIENT SHALL NOT ASSIGN THE AGREEMENT, ANY REPORT OR ANY RELATED WORK PRODUCT, WITHOUT THE PRIOR WRITTEN CONSENT OF AEI. ANY UNAUTHORIZED REUSE OR REDISTRIBUTION OF AEI'S WORK PRODUCT OR REPORTS SHALL BE AT THE CLIENT'S AND RECIPIENT'S SOLE RISK, WITHOUT LIABILITY TO AEI. CLIENT WILL HOLD AEI HARMLESS FROM ANY AND ALL LIABILITY, OBLIGATION, COST AND EXPENSE ARISING FROM OR RELATED TO ANY UNAUTHORIZED DISTRIBUTION OR USE BY CLIENT OF AEI'S WORK PRODUCT OR REPORTS. AEI SHALL NOT ASSIGN ITS OBLIGATIONS UNDER THE PROPOSAL; HOWEVER, AEI MAY EMPLOY, BY SUBCONTRACT, SUITABLY TRAINED PERSONS OR ENTITIES ACCEPTABLE TO AEI TO PERFORM THE SERVICES.**

10. **Confidentiality.** AEI shall not disclose information regarding the Proposal, the Services or any Documents, except to the Client, employees, consultants, subcontractors, or other persons engaged by AEI to perform the Services, third parties designated by the Client (subject to the reliance limitations described herein), or as required by law. Notwithstanding the terms of this Section, AEI shall comply with all judicial orders, government directives, and laws, regulations and ordinances, regarding the reporting to appropriate public agencies of potential dangers to public health, safety or the environment.

11. **Miscellaneous.** AEI is an independent contractor of Client, and not Client's agent, employee or partner. The Agreement shall be governed by the laws of the State of California and the parties irrevocably consent to the jurisdiction of the courts of the State of California and of the United States District Court for the District of Northern California if a basis for federal jurisdiction exists. In the event a dispute relating to an AEI report results in litigation, and the claimant does not prevail at trial, then the claimant shall pay all costs incurred by AEI in the defense of the claim, including reasonable attorney's fees. Each provision of the Agreement shall be considered separable, and if, for any reason, any provision or provisions herein are determined to be invalid and contrary to any existing or future law, such invalidity shall not affect those portions of this Agreement that are valid. This Agreement constitutes the entire agreement, and supersedes all prior agreements and understandings, both written and oral, between the parties with respect to the Services to be provided pursuant to this Agreement. The provisions of the Agreement may only be modified by a written instrument signed by an authorized representative of each party.

12. **Hazardous Waste and Reporting.** The Client understands and agrees that human health and safety is a priority in implementing any investigation or assessment. AEI and Client agree that the discovery of hazardous materials, suspect hazardous materials or petroleum products, or unexpected conditions may constitute a change in the condition of the job Site mandating a renegotiation of the scope of work or termination of the project and may make it necessary for AEI to take immediate measures to protect human health and safety. AEI agrees to notify Client as soon as practicable if such materials are encountered. Client encourages AEI to take any and all measures, that in AEI's professional opinion, are justified to protect AEI's personnel and the public. Client agrees to waive any claim against AEI and to indemnify, defend and hold harmless AEI from any and all claims arising out of AEI's encountering unanticipated hazardous materials or suspected hazardous materials. Client agrees to compensate AEI for all costs associated with such an event based upon AEI's prevailing fee schedule.

13. **Utilities.** If AEI is expressly engaged to perform soil boring or other invasive testing, AEI shall not be responsible for damages to underground or aboveground utilities, for unmarked or mismarked utilities or other features, or for damage that occurs to such utilities or features. The Client is responsible for providing information to AEI regarding the location of intra-Site utilities. Client recognizes that the use of exploration equipment may unavoidably affect, alter or damage existing structures, vegetation and terrain at the Site. AEI, including subcontractors, will take reasonable precautions to limit damage. However, Client recognizes that such damage is inherent in the normal course of the contracted scope of work and the cost of the repair for any damages is not part of the contracted services. In the event of damage to the property as a result of such work and specifically stated above, Client will hold harmless, AEI, including subcontractors, for damage caused during the course of the agreed upon scope of work.

14. **Conflict of Interest.** To the best of AEI's knowledge, AEI has no actual, potential or apparent conflict of interest pertaining to this Agreement, except as has been previously disclosed to Client in writing, and AEI covenants and agrees that it shall promptly advise Client of any other actual, potential or apparent conflicts of interest, whether existing as of the execution date of this Agreement or arising in the future, upon discovering the same.

AUTHORIZATION TO PROCEED

Proposal for Phase I ESA

1520 West San Carlos Street, San Jose, CA 95126

Client Authorization and Billing Information:

I hereby accept the proposal and authorize AEI to proceed with the scope of work as described herein. AEI reserves the right to suspend or delay work for late payment. Should any project information change, I understand that additional fees may accrue and the due date may be extended. Should the agreement be terminated by either party upon written notice through no fault of the party initiating termination, compensation shall be paid for all services performed and expenses incurred to the date of termination.

Name: _____

Title: _____

Company: _____

Address*: _____

City, ST Zip: _____

Email: _____

Phone: _____ **Fax:** _____

Signature: _____ **Date:** _____

** Please note that AEI cannot accept a P.O. Box for a report delivery address.*

DRAFT

Site Contact Information:

Name: _____ **Phone Number:** _____

Title: _____ **Email Address:** _____

Company: _____ **Relation to Project:** _____

Billing Options (please select method of payment):

☐ **Corporate Account:** For established corporate accounts only.

Client Responsibilities: *It is our client's responsibility to provide adequate information for AEI to complete the requested scope of services. This includes sufficient information to identity property boundaries, the arrangement of complete site access and identifying a knowledgeable site contact. If there are known copies of prior reports or other relevant documentation, the client will assist AEI in obtaining them prior to the completion of our assessment.*

Additional Information Datasheet

Loan Specific Information:

Client Reference #:		Project Name:	
Report Format:		Purpose of Assessment:	
Loan Term:		Reserve Term:	

The below section of this table is for SBA Loans Only

☐ 7a loan OR ☐ 504 loan

CDC Name:		Borrower Name:	
CDC Address:		CDC Point of Contact:	
CDC City, ST, Zip:		Contact Phone Number:	

☐ Check here if Entity should also be included on the report cover

Report Delivery (if same as billing, please leave blank):

Contact Name:		Address:	
Title:		City, State, Zip:	
Company Name:		Phone Number:	
Email Address:			

DRAFT

Services Offered by AEI include:

- *Phase I Environmental Site Assessments*
- *Environmental Transaction Screens*
- *Phase II Subsurface Investigations*
- *Asbestos/Lead Based Paint Surveys*
- *Vapor Intrusion Studies*
- *Operation & Maintenance and Moisture Management Plans*
- *Property Condition Assessments*
- *Seismic Risk Assessments (PML)*
- *Energy Audits*
- *Mold Surveys*
- *Remediation Services*
- *Zoning Reports*
- *ALTA Surveys*
- *Construction Monitoring*
- *Radon Surveys*
- *Construction Consulting Services*

APPENDIX G

QUALIFICATIONS

DRAFT

Katie Hindt – Client Manager

B.A. – Environmental Studies, University of California, Santa Cruz

Registered Environmental Property Assessor (REPA) #528528

Ms. Hindt has over 10 years of experience in the environmental service industry and provides project management to ensure ASTM compliance and satisfaction of client requirements for Phase 1 Environmental Site Assessments, Environmental Transaction Screens, Environmental Transaction Analyses, Records Research with Risk Assessments, Regulatory Database Reviews and Historical Records Reviews. She has completed assessments on a variety of residential, agricultural, commercial and industrial sites. Ms. Hindt is familiar with all aspects of Due Diligence Property Assessments and the requirements of many reporting standards including, ASTM, AAI, HUD and client-specific formats.

Project experience for Ms. Hindt includes:

- Phase 1 Environmental Site Assessments (Phase 1 ESA)
- Environmental Transaction Screens (ETS)
- Environmental Transaction Analyses (ETA)
- Records Search with Risk Assessment (RSRA)
- Regulatory Database Reviews
- Historical Records Reviews
- Project Coordination and Setup

As a Client Manager, Ms. Hindt provides senior author services and client management. Additional responsibilities include managing projects and staff mentorship.

In addition, prior to joining the environmental service industry, Ms. Hindt spent four years studying a broad range of environmental disciplines including: National environmental law, policy and economics, restoration ecology, California environmental history and California freshwater policy/issues.

DRAFT

Robert Callinan, P.G. – Associate Consultant

EDUCATION:

BS – Earth Science with a Geology Concentration, University of North Carolina at Charlotte, NC

REGISTRATIONS & CERTIFICATIONS:

Licensed Professional Geologist in North Carolina
Licensed Professional Geologist in Illinois

EXPERIENCE SUMMARY

Mr. Callinan has worked in the environmental industry since 1993. He is responsible for project management and completion of environmental site assessments ensuring compliance with the EPA's All Appropriate Inquiry, ASTM Standards and client required scopes of work, oversight of national client needs while also ensuring the accuracy, consistency and quality of services provided by AEI.

Mr. Callinan's project management experience has included:

- Completion of Phase I Environmental Assessments, Limited Phase II Environmental Site Assessments in conformance of ASTM, CMBS, Freddie Mac and Fannie Mae protocols.
- Developing scopes of work of Limited Phase II Environmental Assessments investigating for the presence of various contaminants for due diligence, and liability purposes. Interpreting assessment results and presenting findings to transaction stakeholders.
- Design and implement investigations during UST Removal projects, soil and groundwater investigations, and corrective action plans of various contaminants for compliance with regulatory agency requirements.
- Oversight and management of the production of due diligence products for small, and large commercial real estate portfolios transactions.

Mr. Callinan provides clients with effective communication of project updates and environmental concerns, develops cost effective investigative assessments to identify potential risks, and determines efficient resolutions that satisfy client requirements while proceeding to closing, and resolution of regulatory actions.

DRAFT

APPENDIX H

LIST OF COMMONLY USED ABBREVIATIONS

DRAFT

UNITS

µg/L	Micrograms per Liter	**pCi/L**	PicoCuries per Liter
mg/kg	Milligrams per Kilogram	**ppb**	Parts per Billion
mg/L	Milligrams per Liter	**ppm**	Parts per Million

ABBREVIATIONS AND ACRONYMS

ACM	Asbestos-Containing Material	**NESHAP**	National Emission Standards for Hazardous Air Pollutants
ADJ	Adjacent site	**NFA**	No Further Action
AEI	AEI Consultants	**NFRAP**	No Further Remedial Action Planned
AHERA	Asbestos Hazard Emergency Response Act	**NLR**	No Longer Reporting
APN	Assessor's Parcel Number	**NOV**	Notice of Violation
AST	Aboveground Storage Tank	**NPL**	National Priorities List
AUL	Activity and Use Limitation	**O&M**	Operations and Maintenance
bgs	Below Ground Surface	**OEC**	Other Environmental Considerations
BTEX	Benzene, Toluene, Ethylbenzene, and Xylenes	**OSHA**	Occupational Safety and Health Administration
CERCLA	Comprehensive Environmental Response Compensation and Liability Act	**PCB**	Polychlorinated Biphenyl
CERCLIS	Comprehensive Environmental Response Compensation and Liability Information System	**PCE, PERC**	Perchloroethylene, Tetrachloroethylene, Tetrachloroethene
CESQGs	Conditionally Exempt Small Quantity Generators	**RCRA**	Resource Conservation and Recovery Act
COC	Contaminant of Concern	**REC**	Recognized Environmental Condition
CREC	Controlled Recognized Environmental Condition	**RP**	Responsible Party
EC	Engineering Controls	**SDS**	Safety Data Sheet
EDR	Environmental Data Resources, Inc.	**SEMS**	Superfund Enterprise Management System
EPA	Environmental Protection Agency	**SF**	Square Footage/Square Feet
ERIS	Environmental Risk Information Services	**SP**	Subject Property
ERNS	Emergency Response Notification System	**SQG**	Small Quantity Generator
ESA	Environmental Site Assessment	**SWLF**	Solid Waste Landfill
GPR	Ground-Penetrating Radar	**SVOC**	Semi-Volatile Organic Compound
HREC	Historical Recognized Environmental Condition	**TCE**	Trichloroethylene, Trichloroethene
HVAC	Heating, Ventilation and Air Conditioning	**TPH**	Total Petroleum Hydrocarbons
HWS	Hazardous Waste Site	**TPHd**	Total Petroleum Hydrocarbons (diesel range)
IC	Institutional Controls	**TPHg**	Total Petroleum Hydrocarbons (gasoline range)
LBP	Lead-Based Paint	**TPHo**	Total Petroleum Hydrocarbons (oil range)
LCP	Lead-Containing Paint	**TRPH**	Total Recoverable Petroleum Hydrocarbons
LLP	Landowner Liability Protection	**TSDF**	Treatment, Storage, and Disposal Facility
LQG	Large Quantity Generator	**USDA**	United States Department of Agriculture
LUST	Leaking Underground Storage Tank	**USGS**	United States Geological Survey
MCL	Maximum Contaminant Level	**UST**	Underground Storage Tank
MTBE	Methyl Tertiary Butyl Ether	**VCP**	Voluntary Cleanup Program
ND	None Detected	**VOC**	Volatile Organic Compound

DRAFT