

NOTICE OF EXEMPTION

TO: Riverside County Clerk 2720 Gateway Drive Riverside, CA 92507	FROM: Cabazon Water District (Public 14618 Broadway Street Agency) Cabazon, CA 92230
---	--

1. Project Title:	Exploratory Well Drilling, Geophysical Logging, and Zone Testing Project
2. Project Applicant:	Cabazon Water District
3. Project Location – Identify street address and cross streets or attach a map showing project site (preferably a USGS 15' or 7 1/2' topographical map identified by quadrangle name):	The Project is located westerly of Deep Creek Road and northerly of Seminole Drive and Interstate 10 in the community of Cabazon, Riverside County, California. Refer to attached Figures 1 and 2.
4. (a) Project Location – City: Cabazon	(b) Project Location – County: Riverside
5. Description of nature, purpose, and beneficiaries of Project:	The Project consists of construction and abandonment of one exploratory well at a depth of approximately 1,000 feet below ground surface with an adjacent temporary percolation pond, conducting geophysical surveying, and zone testing. No permanent facilities will be built as part of the project. The beneficiaries of the project are Cabazon Water District's customers.
6. Name of Public Agency approving project:	Cabazon Water District
7. Name of Person or Agency undertaking the project, including any person undertaking an activity that receives financial assistance from the Public Agency as part of the activity or the person receiving a lease, permit, license, certificate, or other entitlement of use from the Public Agency as part of the activity:	Cabazon Water District
8. Exempt status: (check one)	
(a) <input checked="" type="checkbox"/> Ministerial project.	(Pub. Resources Code § 21080(b)(1); State CEQA Guidelines § 15268)
(b) <input type="checkbox"/> Not a project.	State CEQA Guidelines 15050(c)(2)-(3)
(c) <input type="checkbox"/> Declared Emergency	(Pub. Resources Code § 21080(b)(3); State CEQA Guidelines § 15269(a))
(d) <input type="checkbox"/> Emergency Project.	(Pub. Resources Code § 21080(b)(4); State CEQA Guidelines § 15269(b),(c))
(e) <input checked="" type="checkbox"/> Categorical Exemption. State type and section number:	Class 3: New Construction or Conversion of Small Structures (CEQA Guidelines § 15303) Class 4: Minor Alterations to Land (CEQA Guidelines § 15304) Class 6: Information Collection (CEQA Guidelines § 15306)
(f) <input type="checkbox"/> Statutory Exemption. State Code section number:	

(g) <input type="checkbox"/> Other. Explanation:	No possibility of significant environmental effect. State CEQA Guidelines §15061(b)(3)
9. Reason why project was exempt:	The project includes new construction of temporary small structures (exploratory well and temporary percolation pond) to facilitate water resource evaluation and information collection, and the project does not have the potential to result in a significant environmental effect.
10. Lead Agency Contact Person: Telephone:	Michael Pollack (951) 849-4442
11. If filed by applicant: Attach Certificate of Determination (Form "B") before filing. N/A	
12. Was a public hearing held by the Lead Agency to consider the exemption? Yes <input type="checkbox"/> No <input checked="" type="checkbox"/> If yes, the date of the public hearing was:	

Signature

Date: **May 15, 2023**

Michael Pollack
Name

Title: **General Manager**

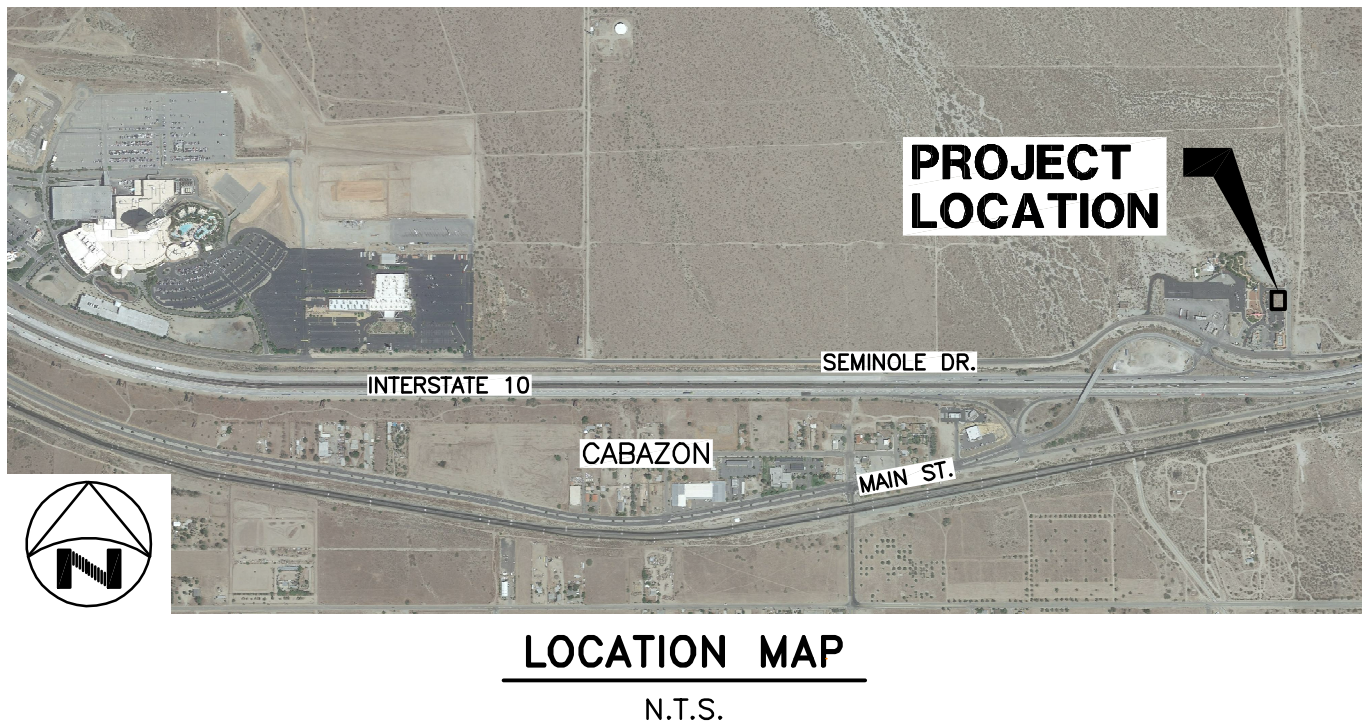
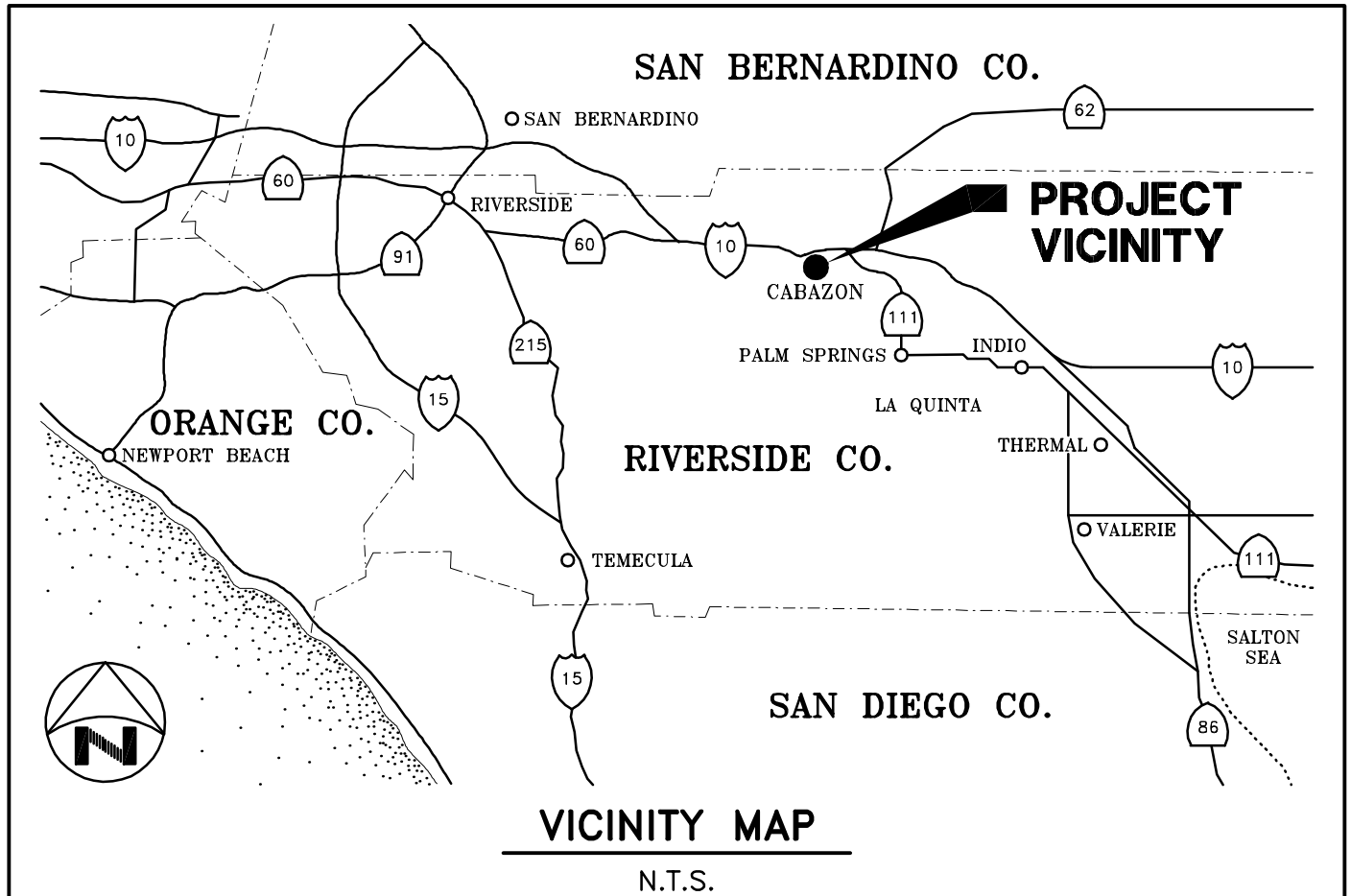
☒ Signed by Lead Agency

☒ Signed by Applicant

Date Received for Filing:

(Clerk Stamp Here)

Authority cited: Sections 21083 and 21110, Public Resources Code.
Reference: Sections 21108, 21152, and 21152.1, Public Resources Code.



K&S KRIEGER & STEWART
Engineering Consultants
3602 University Avenue • Riverside, CA 92501
www.kriegerandstewart.com • 951 • 684 • 6900

CABAZON WATER DISTRICT

CABAZON TEST WELL

VICINITY AND LOCATION MAPS

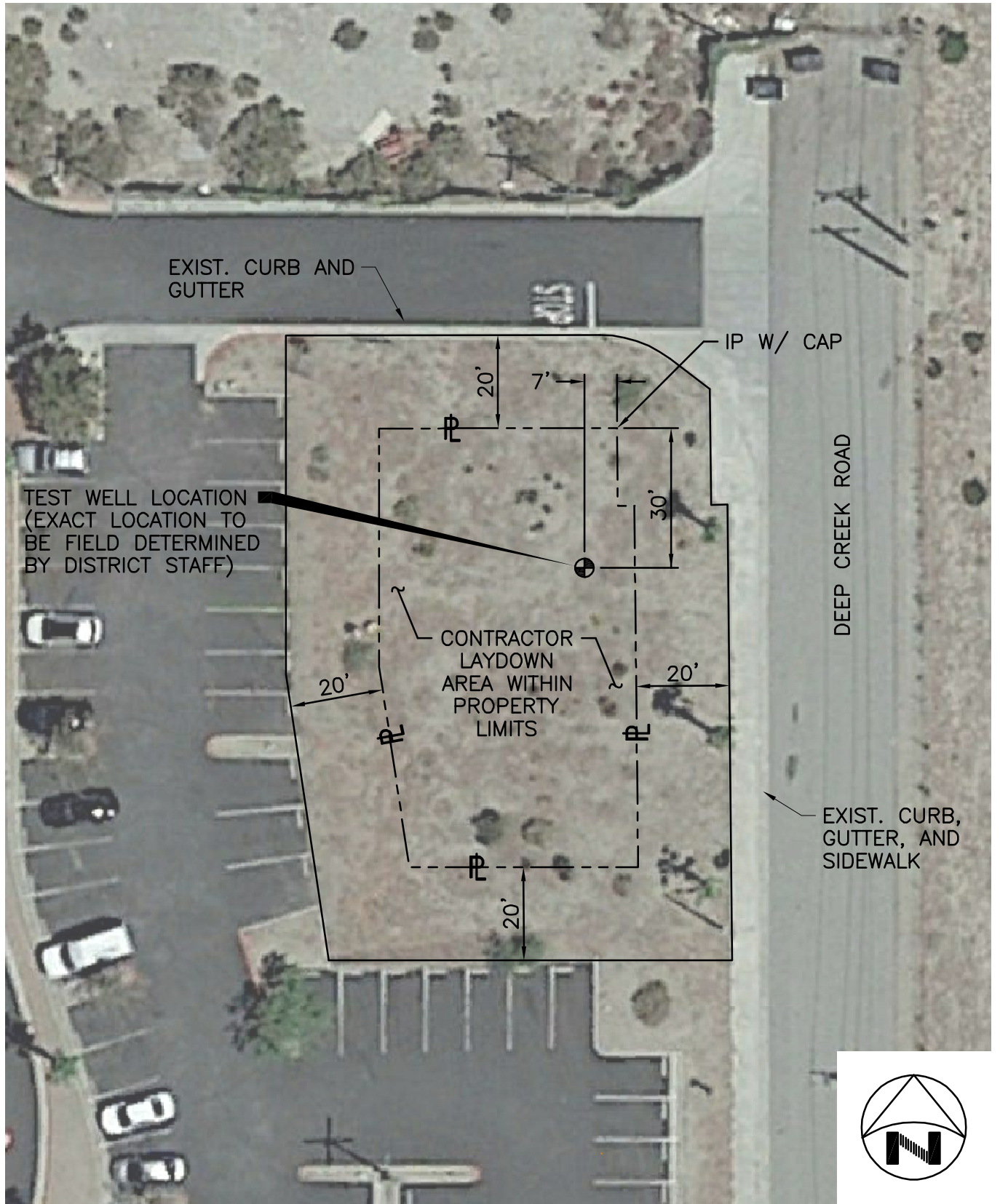
FIGURE

1

OF 2

SCALE: N.T.S. DATE: 07/14/22 DRAWN BY: TMW CHECKED BY: FMD W.O.: 683-11.20

683-11P20_F1.DWG



KRIEGER & STEWART
Engineering Consultants

3602 University Avenue • Riverside, CA 92501
www.kriegerandstewart.com • 951 • 684 • 6900

CABAZON WATER DISTRICT

CABAZON TEST WELL

SITE LAYOUT

FIGURE

2

OF 2

SCALE: 1"=30'

DATE: 07/14/22

DRAWN BY: TMW

CHECKED BY: FMD

W.O.: 683-11.20