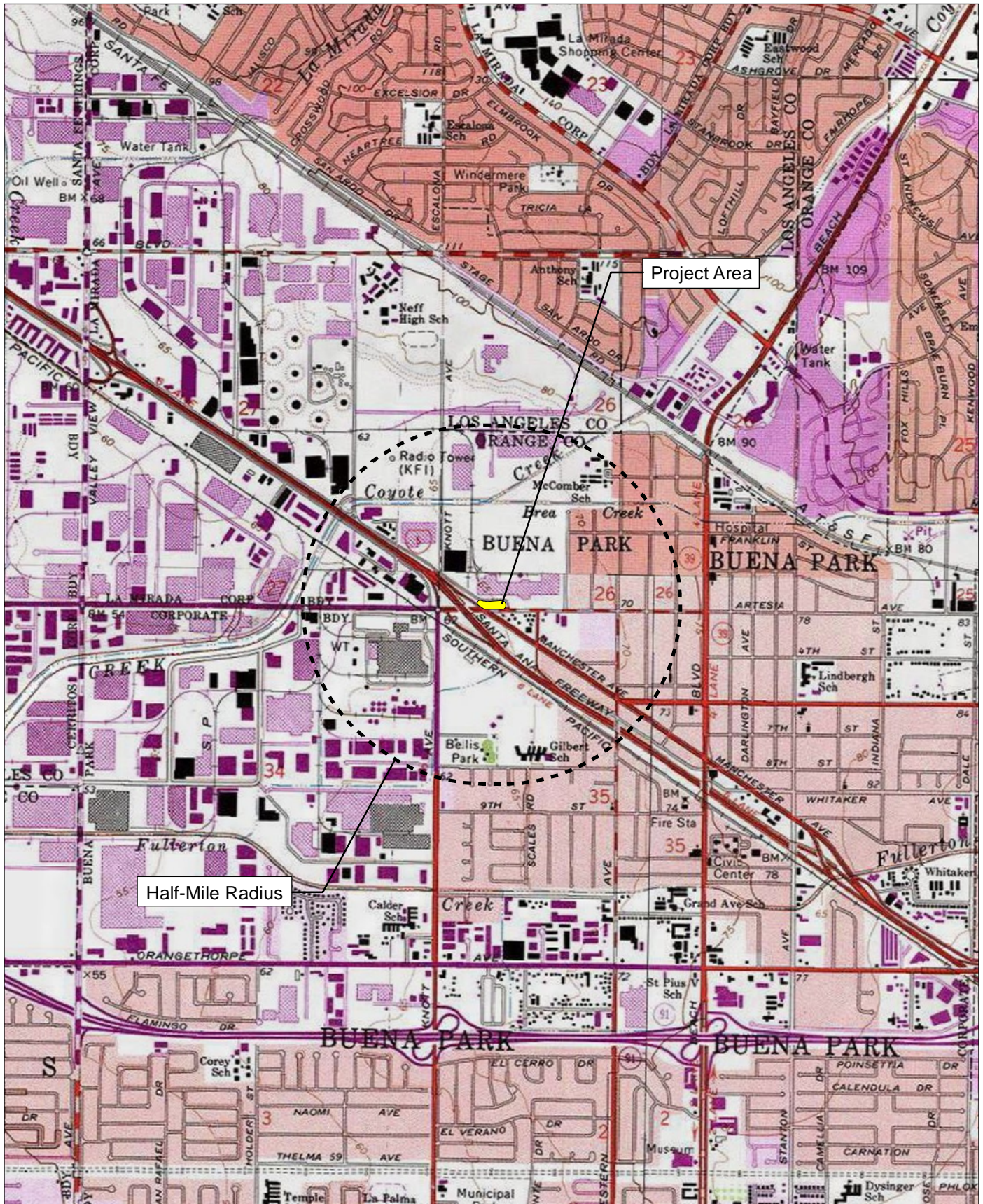


Appendix D: Cultural Resources and Tribal Cultural Resources Supporting Information

THIS PAGE INTENTIONALLY LEFT BLANK



Source: USGS Los Alamitos, Whittier, Anaheim, and La Habra 7.5' Quadrangles / Land Grant: Los Coyotes.

FIRSTCARBON
SOLUTIONS™



2,000 1,000 0 2,000
Feet

Record Search Map

Resource List

Primary No.	Trinomial	Other IDs	Type	Age	Attribute codes	Recorded by	Reports
P-19-186110		Resource Name - Union Pacific RR, Hobart Tower; Other - Union Pacific RR; Other - C-Los Angeles-A-1; Other - #33, 34, & 100; Other - Hobart Tower	Structure	Historic	HP11; HP17; HP39	1999 (S. Ashkar, Jones & Stokes); 2002 (D. Livingstone and C. Hamilton, Applied Earthworks); 2007 (Francesca G. Smith and Caprice D. Harper, Parsons); 2018 (Jessica B. Feldman, ICF); 2019 (Jenna Kachour, GPA)	LA-04834, LA- 07532, LA-07658, LA-07662, LA- 07664, LA-07934, LA-07943, LA- 08315, LA-08733, LA-08857, LA- 08858, LA-08862, LA-08892, LA- 09115, LA-09190, LA-09634, LA- 09635, LA-09636, LA-09638, LA- 09649, LA-09841, LA-09900, LA- 10199, LA-10284, LA-10285, LA- 10320, LA-10324, LA-10430, LA- 10452, LA-10506, LA-10541, LA- 10633, LA-10700, LA-10723, LA- 10724, LA-10836, LA-10891, LA- 10942, LA-11048, LA-11208, LA- 11211, LA-11338, LA-11346, LA- 11405, LA-11429, LA-11506, LA- 11600, LA-11719, LA-11965, LA- 12019, LA-12211, LA-12302, LA- 12349, LA-12434, LA-12445, LA- 12446, LA-12452, OR-02094, OR- 03861
P-19-187549		Resource Name - KFI Transmitter Bldg	Building	Historic	HP08	2006 (S. M. Hudlow)	LA-07730, LA-09117

Resource List

Primary No.	Trinomial	Other IDs	Type	Age	Attribute codes	Recorded by	Reports
P-30-176630		Resource Name - Southern Pacific and Union Railroads; Other - Union Pacific R R; Other - C-Los Angeles-A-1; Other - Southern Pacific R.R.	Structure	Historic	HP39	1999 (S. Ashkar, Jones & Stokes)	LA-04834, LA-10506, LA-11340, LA-11341, OR-02094, OR-03376

Report List

Report No.	Other IDs	Year	Author(s)	Title	Affiliation	Resources
LA-03356		1982	Romani, John F.	Archaeological Survey Report for the Route I-5 Santa Ana Transportation Corridor Route 405 in Orange County to Route 605 in Los Angeles County P.m. 21.30/44.38 0.00/6.85	Caltrans	
LA-03371		1996	Maki, Mary K	Negative Phase 1 Archaeological Survey of 3.4 Acres West of Trojan Way Street From Desman Road to Firestone Boulevard, City of La Mirada, Los Angeles County, California	Fugro West, Inc.	
LA-04082		1982	Romani, John F.	Archaeological Survey Report for the I-5 Transitway	Caltrans	
LA-04152		1998	Mason, Roger D. and Bonner, Wayne H.	Cultural Resources Records Search and Survey Report for a Pacific Bell Mobile Services Telecommunications Facility: La-316-03 City of La Mirada, California	Chambers Group, Inc.	
LA-04834		1999	Ashkar, Shahira	Cultural Resources Inventory Report for Williams Communications, Inc. Proposed Fiber Optic Cable System Installation Project, Los Angeles to Anaheim, Los Angeles and Orange Counties	Jones & Stokes Associates, Inc.	19-186110, 19-186111, 30-176630
LA-07730		2006	Hudlow, Scott M.	A Phase I Cultural Resources Survey for Kfi Tower Project, City of La Mirada, California	Hudlow Cultural Resource Associates	19-187549
LA-07844		1998	Kane, Diane	Historic Architectural Survey Report for I-5 Hov Lane Improvement Project	California Department of Transportation, District 7	
LA-08255		2006	Arrington, Cindy and Nancy Sikes	Cultural Resources Final Report of Monitoring and Findings for the Qwest Network Construction Project State of California: Volumes I and II	SWCA Environmental Consultants, Inc.	
LA-11498		2011	Meyer, Donna	Section 106 Consultation for Installation of Communications Equipment for Integrated Public Alert and Warning System, La Mirada, Los Angeles County	Federal Emergency Management Agency	
OR-00814		1982	Romani, John F.	ARCHAEOLOGICAL SURVEY REPORT for the Route I-5 Santa Ana Transportation Corridor, Route 405 in Orange County to Route 605 in Los Angeles County Pm 21.30/44.38; 0.00/6.85	Caltrans	
OR-01512		1996	Allen, Kathleen C.	Archaeological Assesment of L.a. Cellular Site #727.5, Near 7171 Eighth Street, Buena Park, Orange County, California	Archaeological Resource Management Corp.	

Report List

Report No.	Other IDs	Year	Author(s)	Title	Affiliation	Resources
OR-02094		1999	Ashkar, Shahira	Cultural Resources Inventory Report for Williams Communications, Inc. Proposed Fiber Optic Cable System Installation Project, Los Angeles to Anaheim, Los Angeles and Orange Counties	Jones & Stokes Associates, Inc.	19-186110, 19-186111, 30-176630
OR-03276		1998	Kane, Diane	Historic Architectural Survey Report for I-5 Hov Lane Improvement Project	California Department of Transportation, District 7	
OR-03373		2006	Arrington, Cindy and Nancy Sikes	Cultural Resources Final Report of Monitoring and Findings for the Qwest Network Construction Project State of California: Volumes I and II	SWCA Environmental Consultants, Inc.	
OR-03376		2007	Wlodarski, Robert J.	Record Search and Field Reconnaissance for the Proposed Royal Street Communications, LLC, Wireless Telecommunications Site La0878a (bellis Park), Located at 7171 8th Street, Buena Park, California 90621	Cellular, Archaeological Resource, Evaluations	30-176630

**NATIVE AMERICAN HERITAGE COMMISSION**

November 30, 2021

Stefanie Griffin
FirstCarbon SolutionsVia Email to: sgriffin@fcs-intl.com & mdolan@fcs-intl.comCHAIRPERSON
Laura Miranda
LuiseñoVICE CHAIRPERSON
Reginald Pagaling
ChumashPARLIAMENTARIAN
Russell Attebery
KarukCOMMISSIONER
William Mungary
Paiute/White Mountain
ApacheCOMMISSIONER
Isaac Bojorquez
Ohlone-CostanoanCOMMISSIONER
Sara Dutschke
MiwokCOMMISSIONER
Buffy McQuillen
Yokayo Pomo, Yuki,
NomlakiCOMMISSIONER
Wayne Nelson
LuiseñoCOMMISSIONER
Stanley Rodriguez
KumeyaayEXECUTIVE SECRETARY
Christina Snider
Pomo**NAHC HEADQUARTERS**
1550 Harbor Boulevard
Suite 100
West Sacramento,
California 95691
(916) 373-3710
nahc@nahc.ca.gov
NAHC.ca.gov**Re: Native American Tribal Consultation, Pursuant to the Assembly Bill 52 (AB 52), Amendments to the California Environmental Quality Act (CEQA) (Chapter 532, Statutes of 2014), Public Resources Code Sections 5097.94 (m), 21073, 21074, 21080.3.1, 21080.3.2, 21082.3, 21083.09, 21084.2 and 21084.3, Electronic Billboard Project and Billboard Overlay Expansion Project, Orange County**

Dear Ms. Griffin:

Pursuant to Public Resources Code section 21080.3.1 (c), attached is a consultation list of tribes that are traditionally and culturally affiliated with the geographic area of the above-listed project. Please note that the intent of the AB 52 amendments to CEQA is to avoid and/or mitigate impacts to tribal cultural resources, (Pub. Resources Code §21084.3 (a)) ("Public agencies shall, when feasible, avoid damaging effects to any tribal cultural resource.")

Public Resources Code sections 21080.3.1 and 21084.3(c) require CEQA lead agencies to consult with California Native American tribes that have requested notice from such agencies of proposed projects in the geographic area that are traditionally and culturally affiliated with the tribes on projects for which a Notice of Preparation or Notice of Negative Declaration or Mitigated Negative Declaration has been filed on or after July 1, 2015. Specifically, Public Resources Code section 21080.3.1 (d) provides:

Within 14 days of determining that an application for a project is complete or a decision by a public agency to undertake a project, the lead agency shall provide formal notification to the designated contact of, or a tribal representative of, traditionally and culturally affiliated California Native American tribes that have requested notice, which shall be accomplished by means of at least one written notification that includes a brief description of the proposed project and its location, the lead agency contact information, and a notification that the California Native American tribe has 30 days to request consultation pursuant to this section.

The AB 52 amendments to CEQA law does not preclude initiating consultation with the tribes that are culturally and traditionally affiliated within your jurisdiction prior to receiving requests for notification of projects in the tribe's areas of traditional and cultural affiliation. The Native American Heritage Commission (NAHC) recommends, but does not require, early consultation as a best practice to ensure that lead agencies receive sufficient information about cultural resources in a project area to avoid damaging effects to tribal cultural resources.

The NAHC also recommends, but does not require that agencies should also include with their notification letters, information regarding any cultural resources assessment that has been completed on the area of potential effect (APE), such as:

1. The results of any record search that may have been conducted at an Information Center of the California Historical Resources Information System (CHRIS), including, but not limited to:

- A listing of any and all known cultural resources that have already been recorded on or adjacent to the APE, such as known archaeological sites;
- Copies of any and all cultural resource records and study reports that may have been provided by the Information Center as part of the records search response;
- Whether the records search indicates a low, moderate, or high probability that unrecorded cultural resources are located in the APE; and
- If a survey is recommended by the Information Center to determine whether previously unrecorded cultural resources are present.

2. The results of any archaeological inventory survey that was conducted, including:

- Any report that may contain site forms, site significance, and suggested mitigation measures.

All information regarding site locations, Native American human remains, and associated funerary objects should be in a separate confidential addendum, and not be made available for public disclosure in accordance with Government Code section 6254.10.

3. The result of any Sacred Lands File (SLF) check conducted through the Native American Heritage Commission was positive. Please contact the Gabrieleno/Tongva San Gabriel Band of Mission Indians and the Juaneno Band of Mission Indians Acjachemen Nation - Belardes on the attached list for more information.

4. Any ethnographic studies conducted for any area including all or part of the APE; and

5. Any geotechnical reports regarding all or part of the APE.

Lead agencies should be aware that records maintained by the NAHC and CHRIS are not exhaustive and a negative response to these searches does not preclude the existence of a tribal cultural resource. A tribe may be the only source of information regarding the existence of a tribal cultural resource.

This information will aid tribes in determining whether to request formal consultation. In the event that they do, having the information beforehand will help to facilitate the consultation process.

If you receive notification of change of addresses and phone numbers from tribes, please notify the NAHC. With your assistance, we can assure that our consultation list remains current.

If you have any questions, please contact me at my email address: Andrew.Green@nahc.ca.gov.

Sincerely,



Andrew Green
Cultural Resources Analyst

Attachment

**Native American Heritage Commission
Tribal Consultation List
Orange County
11/30/2021**

***Campo Band of Diegueno
Mission Indians***

Ralph Goff, Chairperson
36190 Church Road, Suite 1 Diegueno
Campo, CA, 91906
Phone: (619) 478 - 9046
Fax: (619) 478-5818
rgoff@campo-nsn.gov

***Gabrielino Tongva Indians of
California Tribal Council***

Robert Dorame, Chairperson
P.O. Box 490 Gabrielino
Bellflower, CA, 90707
Phone: (562) 761 - 6417
Fax: (562) 761-6417
gtongva@gmail.com

***Ewiiapaayp Band of Kumeyaay
Indians***

Michael Garcia, Vice Chairperson
4054 Willows Road Diegueno
Alpine, CA, 91901
Phone: (619) 933 - 2200
Fax: (619) 445-9126
michaelg@leaningrock.net

***Gabrielino Tongva Indians of
California Tribal Council***

Christina Conley, Tribal
Consultant and Administrator
P.O. Box 941078 Gabrielino
Simi Valley, CA, 93094
Phone: (626) 407 - 8761
christina.marsden@alumni.usc.edu

***Ewiiapaayp Band of Kumeyaay
Indians***

Robert Pinto, Chairperson
4054 Willows Road Diegueno
Alpine, CA, 91901
Phone: (619) 368 - 4382
Fax: (619) 445-9126
ceo@ebki-nsn.gov

Gabrielino-Tongva Tribe

Charles Alvarez,
23454 Vanowen Street Gabrielino
West Hills, CA, 91307
Phone: (310) 403 - 6048
roadkingcharles@aol.com

***Gabrieleno Band of Mission
Indians - Kizh Nation***

Andrew Salas, Chairperson
P.O. Box 393 Gabrieleno
Covina, CA, 91723
Phone: (626) 926 - 4131
admin@gabrielenoindians.org

***Juaneno Band of Mission
Indians Acjachemen Nation -
Belardes***

Matias Belardes, Chairperson
32161 Avenida Los Amigos Juaneno
San Juan Capistrano, CA, 92675
Phone: (949) 293 - 8522
kaamalam@gmail.com

***Gabrieleno/Tongva San Gabriel
Band of Mission Indians***

Anthony Morales, Chairperson
P.O. Box 693 Gabrieleno
San Gabriel, CA, 91778
Phone: (626) 483 - 3564
Fax: (626) 286-1262
GTTribalcouncil@aol.com

***La Posta Band of Diegueno
Mission Indians***

Javaughn Miller, Tribal
Administrator
8 Crestwood Road Diegueno
Boulevard, CA, 91905
Phone: (619) 478 - 2113
Fax: (619) 478-2125
jmiller@LPtribe.net

Gabrielino /Tongva Nation

Sandonne Goad, Chairperson
106 1/2 Judge John Aiso St., Gabrielino
#231
Los Angeles, CA, 90012
Phone: (951) 807 - 0479
sgoad@gabrielino-tongva.com

This list is current only as of the date of this document. Distribution of this list does not relieve any person of statutory responsibility as defined in Section 7050.5 of the Health and Safety Code, Section 5097.94 of the Public Resources Code and section 5097.98 of the Public Resources Code.

This list is only applicable for consultation with Native American tribes under Public Resources Code Sections 21080.3.1 for the proposed Electronic Billboard Project and Billboard Overlay Expansion Project, Orange County.

**Native American Heritage Commission
Tribal Consultation List
Orange County
11/30/2021**

***La Posta Band of Diegueno
Mission Indians***

Gwendolyn Parada, Chairperson
8 Crestwood Road Diegueno
Boulevard, CA, 91905
Phone: (619) 478 - 2113
Fax: (619) 478-2125
LP13boots@aol.com

***Soboba Band of Luiseno
Indians***

Isaiah Vivanco, Chairperson
P. O. Box 487 Cahuilla
San Jacinto, CA, 92581 Luiseno
Phone: (951) 654 - 5544
Fax: (951) 654-4198
ivivanco@soboba-nsn.gov

***Manzanita Band of Kumeyaay
Nation***

Angela Elliott Santos, Chairperson
P.O. Box 1302 Diegueno
Boulevard, CA, 91905
Phone: (619) 766 - 4930
Fax: (619) 766-4957

***Mesa Grande Band of Diegueno
Mission Indians***

Michael Linton, Chairperson
P.O Box 270 Diegueno
Santa Ysabel, CA, 92070
Phone: (760) 782 - 3818
Fax: (760) 782-9092
mesagrandeband@msn.com

***Santa Rosa Band of Cahuilla
Indians***

Lovina Redner, Tribal Chair
P.O. Box 391820 Cahuilla
Anza, CA, 92539
Phone: (951) 659 - 2700
Fax: (951) 659-2228
lsaul@santarosa-nsn.gov

***Soboba Band of Luiseno
Indians***

Joseph Ontiveros, Cultural
Resource Department
P.O. BOX 487 Cahuilla
San Jacinto, CA, 92581 Luiseno
Phone: (951) 663 - 5279
Fax: (951) 654-4198
jontiveros@soboba-nsn.gov

This list is current only as of the date of this document. Distribution of this list does not relieve any person of statutory responsibility as defined in Section 7050.5 of the Health and Safety Code, Section 5097.94 of the Public Resources Code and section 5097.98 of the Public Resources Code.

This list is only applicable for consultation with Native American tribes under Public Resources Code Sections 21080.3.1 for the proposed Electronic Billboard Project and Billboard Overlay Expansion Project, Orange County.

December 2, 2021.

Gabrielino-Tongva Tribe
Charles Alvarez
23454 Vanowen Street
West Hills, CA, 91307

Subject: Proposed Electronic Billboard Project And Billboard Overlay Expansion

Dear Charles Alvarez:

FirstCarbon Solutions (FCS) is preparing a cultural resources assessment for the proposed Electronic Billboard Project and Billboard Overlay Expansion on behalf of the City of Buena Park. As part of the environmental review process, we are conducting a cultural analysis.

The Applicant proposes to construct a triple-sided digital billboard at the intersection of Artesia Boulevard and Firestone Boulevard. The proposed billboard would be a triangular design with north- and south-facing displays, as well as an east-facing display that would be visible to vehicles traveling in both directions on the I-5 Freeway (northbound and southbound) and from Artesia Boulevard (westbound). The 10-foot-wide aluminum pole would be covered with textured light gray finish. The base would have a stone panel system applied with deep natural gray finish. The words "Buena Park" and "Auto Center" would be illuminated in three rows near the top section of the pole. The proposed billboard structure would be 75 feet in height overall. The billboard would have two 14 feet by 48 feet (height by width) faces and one 10.5 feet by 36 feet face. Implementation of the proposed project would also include changing the City's zoning code to expand the existing Billboard Overlay to include the project site.

Enclosed is a Records Search map with a 0.5-mile buffer around the site for your reference.

As part of the cultural resources assessment, FCS conducted a Sacred Lands File (SLF) search and California Historical Resource Information System (CHRIS) search. The results of the SLF records search was positive. We are still waiting on results from the CHRIS search. The Native American Heritage Commission (NAHC) suggested you might be able to provide further information. If you have any additional information regarding potential historic or cultural resources in proximity or relation to the proposed project area, we would greatly appreciate your input.

Please note that this letter is a request for information pertaining to a cultural resources assessment and is not notification of a project under Senate Bill (SB) 18, Assembly Bill (AB) 52 or Section 106 of the National Historic Preservation Act. Designated lead agencies under the California Environmental Quality Act (CEQA) and National Environmental Policy Act

UNITED STATES

T +1 888 826 5814
T +1 714 508 4100
F +1 714 508 4110
E info@fcs-intl.com

Irvine
250 Commerce
Suite 250
Irvine, CA 92602

Bay Area
1350 Treat Boulevard
Suite 380
Walnut Creek, CA 94597

Central Valley
7726 N. First Street
#413
Fresno, CA 93720

Inland Empire
967 Kendall Drive
#A-537
San Bernardino, CA 92407

Sacramento Valley
2351 Sunset Boulevard
Suite 170-301
Rocklin, CA 95765

Utah
2901 Bluegrass Boulevard
Suite 200-62
Lehi, UT 84043

Connecticut
2 Corporate Drive
Suite 450
Shelton, CT 06484

New York
10 Monument Street
Deposit, NY 13754
56 Broome Corporate Parkway
Conklin, NY 13748

CANADA

UNITED KINGDOM

PORTUGAL

FRANCE

KENYA

AUSTRALIA

PHILIPPINES

CHINA

MALAYSIA

SINGAPORE

(NEPA) are handling project notification and consultation requirements. Please feel free to contact me at 209.608.0028 or via email at sgriffin@fcs-intl.com and thank you for your valuable assistance.

Sincerely,



Stefanie Estelle Griffin, MA,
Archaeologist
FirstCarbon Solutions
967 Kendall Drive # A-537
San Bernardino, CA 92407

Enc: Attachment A: Records Search Map

December 2, 2021.

Juaneno Band of Mission Indians Acjachemen Nation - Belardes
Matias Belardes, Chairperson
32161 Avenida Los Amigos
San Juan Capistrano, CA, 92675

Subject: Proposed Electronic Billboard Project And Billboard Overlay Expansion

Dear Chairperson Belardes:

FirstCarbon Solutions (FCS) is preparing a cultural resources assessment for the proposed Electronic Billboard Project and Billboard Overlay Expansion on behalf of the City of Buena Park. As part of the environmental review process, we are conducting a cultural analysis.

The Applicant proposes to construct a triple-sided digital billboard at the intersection of Artesia Boulevard and Firestone Boulevard. The proposed billboard would be a triangular design with north- and south-facing displays, as well as an east-facing display that would be visible to vehicles traveling in both directions on the I-5 Freeway (northbound and southbound) and from Artesia Boulevard (westbound). The 10-foot-wide aluminum pole would be covered with textured light gray finish. The base would have a stone panel system applied with deep natural gray finish. The words "Buena Park" and "Auto Center" would be illuminated in three rows near the top section of the pole. The proposed billboard structure would be 75 feet in height overall. The billboard would have two 14 feet by 48 feet (height by width) faces and one 10.5 feet by 36 feet face. Implementation of the proposed project would also include changing the City's zoning code to expand the existing Billboard Overlay to include the project site.

Enclosed is a Records Search map with a 0.5-mile buffer around the site for your reference.

As part of the cultural resources assessment, FCS conducted a Sacred Lands File (SLF) search and California Historical Resource Information System (CHRIS) search. The results of the SLF records search was positive. We are still waiting on results from the CHRIS search. The Native American Heritage Commission (NAHC) suggested you might be able to provide further information. If you have any additional information regarding potential historic or cultural resources in proximity or relation to the proposed project area, we would greatly appreciate your input.

Please note that this letter is a request for information pertaining to a cultural resources assessment and is not notification of a project under Senate Bill (SB) 18, Assembly Bill (AB) 52 or Section 106 of the National Historic Preservation Act. Designated lead agencies under the California Environmental Quality Act (CEQA) and National Environmental Policy Act

UNITED STATES

T +1 888 826 5814
T +1 714 508 4100
F +1 714 508 4110
E info@fcs-intl.com

Irvine
250 Commerce
Suite 250
Irvine, CA 92602

Bay Area
1350 Treat Boulevard
Suite 380
Walnut Creek, CA 94597

Central Valley
7726 N. First Street
#413
Fresno, CA 93720

Inland Empire
967 Kendall Drive
#A-537
San Bernardino, CA 92407

Sacramento Valley
2351 Sunset Boulevard
Suite 170-301
Rocklin, CA 95765

Utah
2901 Bluegrass Boulevard
Suite 200-62
Lehi, UT 84043

Connecticut
2 Corporate Drive
Suite 450
Shelton, CT 06484

New York
10 Monument Street
Deposit, NY 13754
56 Broome Corporate Parkway
Conklin, NY 13748

CANADA

UNITED KINGDOM

PORTUGAL

FRANCE

KENYA

AUSTRALIA

PHILIPPINES

CHINA

MALAYSIA

SINGAPORE

(NEPA) are handling project notification and consultation requirements. Please feel free to contact me at 209.608.0028 or via email at sgriffin@fcs-intl.com and thank you for your valuable assistance.

Sincerely,



Stefanie Estelle Griffin, MA,
Archaeologist
FirstCarbon Solutions
967 Kendall Drive # A-537
San Bernardino, CA 92407

Enc: Attachment A: Records Search Map

December 2, 2021.

Gabrielino Tongva Indians of California Tribal Council
Christina Conley, Tribal Consultant and Administrator
P.O. Box 941078
Simi Valley, CA, 93094

Subject: Proposed Electronic Billboard Project And Billboard Overlay Expansion

Dear Christina Conley:

FirstCarbon Solutions (FCS) is preparing a cultural resources assessment for the proposed Electronic Billboard Project and Billboard Overlay Expansion on behalf of the City of Buena Park. As part of the environmental review process, we are conducting a cultural analysis.

The Applicant proposes to construct a triple-sided digital billboard at the intersection of Artesia Boulevard and Firestone Boulevard. The proposed billboard would be a triangular design with north- and south-facing displays, as well as an east-facing display that would be visible to vehicles traveling in both directions on the I-5 Freeway (northbound and southbound) and from Artesia Boulevard (westbound). The 10-foot-wide aluminum pole would be covered with textured light gray finish. The base would have a stone panel system applied with deep natural gray finish. The words "Buena Park" and "Auto Center" would be illuminated in three rows near the top section of the pole. The proposed billboard structure would be 75 feet in height overall. The billboard would have two 14 feet by 48 feet (height by width) faces and one 10.5 feet by 36 feet face. Implementation of the proposed project would also include changing the City's zoning code to expand the existing Billboard Overlay to include the project site.

Enclosed is a Records Search map with a 0.5-mile buffer around the site for your reference.

As part of the cultural resources assessment, FCS conducted a Sacred Lands File (SLF) search and California Historical Resource Information System (CHRIS) search. The results of the SLF records search was positive. We are still waiting on results from the CHRIS search. The Native American Heritage Commission (NAHC) suggested you might be able to provide further information. If you have any additional information regarding potential historic or cultural resources in proximity or relation to the proposed project area, we would greatly appreciate your input.

Please note that this letter is a request for information pertaining to a cultural resources assessment and is not notification of a project under Senate Bill (SB) 18, Assembly Bill (AB) 52 or Section 106 of the National Historic Preservation Act. Designated lead agencies under the California Environmental Quality Act (CEQA) and National Environmental Policy Act

UNITED STATES

T +1 888 826 5814
T +1 714 508 4100
F +1 714 508 4110
E info@fcs-intl.com

Irvine
250 Commerce
Suite 250
Irvine, CA 92602

Bay Area
1350 Treat Boulevard
Suite 380
Walnut Creek, CA 94597

Central Valley
7726 N. First Street
#413
Fresno, CA 93720

Inland Empire
967 Kendall Drive
#A-537
San Bernardino, CA 92407

Sacramento Valley
2351 Sunset Boulevard
Suite 170-301
Rocklin, CA 95765

Utah
2901 Bluegrass Boulevard
Suite 200-62
Lehi, UT 84043

Connecticut
2 Corporate Drive
Suite 450
Shelton, CT 06484

New York
10 Monument Street
Deposit, NY 13754
56 Broome Corporate Parkway
Conklin, NY 13748

CANADA

UNITED KINGDOM

PORTUGAL

FRANCE

KENYA

AUSTRALIA

PHILIPPINES

CHINA

MALAYSIA

SINGAPORE

(NEPA) are handling project notification and consultation requirements. Please feel free to contact me at 209.608.0028 or via email at sgriffin@fcs-intl.com and thank you for your valuable assistance.

Sincerely,



Stefanie Estelle Griffin, MA,
Archaeologist
FirstCarbon Solutions
967 Kendall Drive # A-537
San Bernardino, CA 92407

Enc: Attachment A: Records Search Map

December 2, 2021.

Gabrielino Tongva Indians of California Tribal Council
Robert Dorame, Chairperson
P.O. Box 490
Bellflower, CA, 90707

Subject: Proposed Electronic Billboard Project And Billboard Overlay Expansion

Dear Chairperson Dorame:

FirstCarbon Solutions (FCS) is preparing a cultural resources assessment for the proposed Electronic Billboard Project and Billboard Overlay Expansion on behalf of the City of Buena Park. As part of the environmental review process, we are conducting a cultural analysis.

The Applicant proposes to construct a triple-sided digital billboard at the intersection of Artesia Boulevard and Firestone Boulevard. The proposed billboard would be a triangular design with north- and south-facing displays, as well as an east-facing display that would be visible to vehicles traveling in both directions on the I-5 Freeway (northbound and southbound) and from Artesia Boulevard (westbound). The 10-foot-wide aluminum pole would be covered with textured light gray finish. The base would have a stone panel system applied with deep natural gray finish. The words "Buena Park" and "Auto Center" would be illuminated in three rows near the top section of the pole. The proposed billboard structure would be 75 feet in height overall. The billboard would have two 14 feet by 48 feet (height by width) faces and one 10.5 feet by 36 feet face. Implementation of the proposed project would also include changing the City's zoning code to expand the existing Billboard Overlay to include the project site.

Enclosed is a Records Search map with a 0.5-mile buffer around the site for your reference.

As part of the cultural resources assessment, FCS conducted a Sacred Lands File (SLF) search and California Historical Resource Information System (CHRIS) search. The results of the SLF records search was positive. We are still waiting on results from the CHRIS search. The Native American Heritage Commission (NAHC) suggested you might be able to provide further information. If you have any additional information regarding potential historic or cultural resources in proximity or relation to the proposed project area, we would greatly appreciate your input.

Please note that this letter is a request for information pertaining to a cultural resources assessment and is not notification of a project under Senate Bill (SB) 18, Assembly Bill (AB) 52 or Section 106 of the National Historic Preservation Act. Designated lead agencies under the California Environmental Quality Act (CEQA) and National Environmental Policy Act

UNITED STATES

T +1 888 826 5814
T +1 714 508 4100
F +1 714 508 4110
E info@fcs-intl.com

Irvine
250 Commerce
Suite 250
Irvine, CA 92602

Bay Area
1350 Treat Boulevard
Suite 380
Walnut Creek, CA 94597

Central Valley
7726 N. First Street
#413
Fresno, CA 93720

Inland Empire
967 Kendall Drive
#A-537
San Bernardino, CA 92407

Sacramento Valley
2351 Sunset Boulevard
Suite 170-301
Rocklin, CA 95765

Utah
2901 Bluegrass Boulevard
Suite 200-62
Lehi, UT 84043

Connecticut
2 Corporate Drive
Suite 450
Shelton, CT 06484

New York
10 Monument Street
Deposit, NY 13754

56 Broome Corporate Parkway
Conklin, NY 13748

CANADA

UNITED KINGDOM

PORTUGAL

FRANCE

KENYA

AUSTRALIA

PHILIPPINES

CHINA

MALAYSIA

SINGAPORE

(NEPA) are handling project notification and consultation requirements. Please feel free to contact me at 209.608.0028 or via email at sgriffin@fcs-intl.com and thank you for your valuable assistance.

Sincerely,



Stefanie Estelle Griffin, MA,
Archaeologist
FirstCarbon Solutions
967 Kendall Drive # A-537
San Bernardino, CA 92407

Enc: Attachment A: Records Search Map

December 2, 2021.

Ewiiapaayp Band of Kumeyaay Indians
Michael Garcia, Vice Chairperson
4054 Willows Road
Alpine, CA, 91901

Subject: Proposed Electronic Billboard Project And Billboard Overlay Expansion

Dear Vice Chairperson Garcia:

FirstCarbon Solutions (FCS) is preparing a cultural resources assessment for the proposed Electronic Billboard Project and Billboard Overlay Expansion on behalf of the City of Buena Park. As part of the environmental review process, we are conducting a cultural analysis.

The Applicant proposes to construct a triple-sided digital billboard at the intersection of Artesia Boulevard and Firestone Boulevard. The proposed billboard would be a triangular design with north- and south-facing displays, as well as an east-facing display that would be visible to vehicles traveling in both directions on the I-5 Freeway (northbound and southbound) and from Artesia Boulevard (westbound). The 10-foot-wide aluminum pole would be covered with textured light gray finish. The base would have a stone panel system applied with deep natural gray finish. The words "Buena Park" and "Auto Center" would be illuminated in three rows near the top section of the pole. The proposed billboard structure would be 75 feet in height overall. The billboard would have two 14 feet by 48 feet (height by width) faces and one 10.5 feet by 36 feet face. Implementation of the proposed project would also include changing the City's zoning code to expand the existing Billboard Overlay to include the project site.

Enclosed is a Records Search map with a 0.5-mile buffer around the site for your reference.

As part of the cultural resources assessment, FCS conducted a Sacred Lands File (SLF) search and California Historical Resource Information System (CHRIS) search. The results of the SLF records search was positive. We are still waiting on results from the CHRIS search. The Native American Heritage Commission (NAHC) suggested you might be able to provide further information. If you have any additional information regarding potential historic or cultural resources in proximity or relation to the proposed project area, we would greatly appreciate your input.

Please note that this letter is a request for information pertaining to a cultural resources assessment and is not notification of a project under Senate Bill (SB) 18, Assembly Bill (AB) 52 or Section 106 of the National Historic Preservation Act. Designated lead agencies under the California Environmental Quality Act (CEQA) and National Environmental Policy Act

UNITED STATES

T +1 888 826 5814
T +1 714 508 4100
F +1 714 508 4110
E info@fcs-intl.com

Irvine
250 Commerce
Suite 250
Irvine, CA 92602

Bay Area
1350 Treat Boulevard
Suite 380
Walnut Creek, CA 94597

Central Valley
7726 N. First Street
#413
Fresno, CA 93720

Inland Empire
967 Kendall Drive
#A-537
San Bernardino, CA 92407

Sacramento Valley
2351 Sunset Boulevard
Suite 170-301
Rocklin, CA 95765

Utah
2901 Bluegrass Boulevard
Suite 200-62
Lehi, UT 84043

Connecticut
2 Corporate Drive
Suite 450
Shelton, CT 06484

New York
10 Monument Street
Deposit, NY 13754
56 Broome Corporate Parkway
Conklin, NY 13748

CANADA

UNITED KINGDOM

PORTUGAL

FRANCE

KENYA

AUSTRALIA

PHILIPPINES

CHINA

MALAYSIA

SINGAPORE

(NEPA) are handling project notification and consultation requirements. Please feel free to contact me at 209.608.0028 or via email at sgriffin@fcs-intl.com and thank you for your valuable assistance.

Sincerely,



Stefanie Estelle Griffin, MA,
Archaeologist
FirstCarbon Solutions
967 Kendall Drive # A-537
San Bernardino, CA 92407

Enc: Attachment A: Records Search Map

December 2, 2021.

Gabrielino /Tongva Nation
Sandonne Goad, Chairperson
106 1/2 Judge John Aiso St., #231
Los Angeles, CA, 90012

Subject: Proposed Electronic Billboard Project And Billboard Overlay Expansion

Dear Chairperson Goad:

FirstCarbon Solutions (FCS) is preparing a cultural resources assessment for the proposed Electronic Billboard Project and Billboard Overlay Expansion on behalf of the City of Buena Park. As part of the environmental review process, we are conducting a cultural analysis.

The Applicant proposes to construct a triple-sided digital billboard at the intersection of Artesia Boulevard and Firestone Boulevard. The proposed billboard would be a triangular design with north- and south-facing displays, as well as an east-facing display that would be visible to vehicles traveling in both directions on the I-5 Freeway (northbound and southbound) and from Artesia Boulevard (westbound). The 10-foot-wide aluminum pole would be covered with textured light gray finish. The base would have a stone panel system applied with deep natural gray finish. The words "Buena Park" and "Auto Center" would be illuminated in three rows near the top section of the pole. The proposed billboard structure would be 75 feet in height overall. The billboard would have two 14 feet by 48 feet (height by width) faces and one 10.5 feet by 36 feet face. Implementation of the proposed project would also include changing the City's zoning code to expand the existing Billboard Overlay to include the project site.

Enclosed is a Records Search map with a 0.5-mile buffer around the site for your reference.

As part of the cultural resources assessment, FCS conducted a Sacred Lands File (SLF) search and California Historical Resource Information System (CHRIS) search. The results of the SLF records search was positive. We are still waiting on results from the CHRIS search. The Native American Heritage Commission (NAHC) suggested you might be able to provide further information. If you have any additional information regarding potential historic or cultural resources in proximity or relation to the proposed project area, we would greatly appreciate your input.

Please note that this letter is a request for information pertaining to a cultural resources assessment and is not notification of a project under Senate Bill (SB) 18, Assembly Bill (AB) 52 or Section 106 of the National Historic Preservation Act. Designated lead agencies under the California Environmental Quality Act (CEQA) and National Environmental Policy Act

UNITED STATES

T +1 888 826 5814
T +1 714 508 4100
F +1 714 508 4110
E info@fcs-intl.com

Irvine
250 Commerce
Suite 250
Irvine, CA 92602

Bay Area
1350 Treat Boulevard
Suite 380
Walnut Creek, CA 94597

Central Valley
7726 N. First Street
#413
Fresno, CA 93720

Inland Empire
967 Kendall Drive
#A-537
San Bernardino, CA 92407

Sacramento Valley
2351 Sunset Boulevard
Suite 170-301
Rocklin, CA 95765

Utah
2901 Bluegrass Boulevard
Suite 200-62
Lehi, UT 84043

Connecticut
2 Corporate Drive
Suite 450
Shelton, CT 06484

New York
10 Monument Street
Deposit, NY 13754
56 Broome Corporate Parkway
Conklin, NY 13748

CANADA

UNITED KINGDOM

PORTUGAL

FRANCE

KENYA

AUSTRALIA

PHILIPPINES

CHINA

MALAYSIA

SINGAPORE

(NEPA) are handling project notification and consultation requirements. Please feel free to contact me at 209.608.0028 or via email at sgriffin@fcs-intl.com and thank you for your valuable assistance.

Sincerely,



Stefanie Estelle Griffin, MA,
Archaeologist
FirstCarbon Solutions
967 Kendall Drive # A-537
San Bernardino, CA 92407

Enc: Attachment A: Records Search Map

December 2, 2021.

La Posta Band of Diegueno Mission Indians
Javaughn Miller, Tribal Administrator
8 Crestwood Road
Boulevard, CA, 91905

Subject: Proposed Electronic Billboard Project And Billboard Overlay Expansion

Dear Javaughn Miller:

FirstCarbon Solutions (FCS) is preparing a cultural resources assessment for the proposed Electronic Billboard Project and Billboard Overlay Expansion on behalf of the City of Buena Park. As part of the environmental review process, we are conducting a cultural analysis.

The Applicant proposes to construct a triple-sided digital billboard at the intersection of Artesia Boulevard and Firestone Boulevard. The proposed billboard would be a triangular design with north- and south-facing displays, as well as an east-facing display that would be visible to vehicles traveling in both directions on the I-5 Freeway (northbound and southbound) and from Artesia Boulevard (westbound). The 10-foot-wide aluminum pole would be covered with textured light gray finish. The base would have a stone panel system applied with deep natural gray finish. The words "Buena Park" and "Auto Center" would be illuminated in three rows near the top section of the pole. The proposed billboard structure would be 75 feet in height overall. The billboard would have two 14 feet by 48 feet (height by width) faces and one 10.5 feet by 36 feet face. Implementation of the proposed project would also include changing the City's zoning code to expand the existing Billboard Overlay to include the project site.

Enclosed is a Records Search map with a 0.5-mile buffer around the site for your reference.

As part of the cultural resources assessment, FCS conducted a Sacred Lands File (SLF) search and California Historical Resource Information System (CHRIS) search. The results of the SLF records search was positive. We are still waiting on results from the CHRIS search. The Native American Heritage Commission (NAHC) suggested you might be able to provide further information. If you have any additional information regarding potential historic or cultural resources in proximity or relation to the proposed project area, we would greatly appreciate your input.

Please note that this letter is a request for information pertaining to a cultural resources assessment and is not notification of a project under Senate Bill (SB) 18, Assembly Bill (AB) 52 or Section 106 of the National Historic Preservation Act. Designated lead agencies under the California Environmental Quality Act (CEQA) and National Environmental Policy Act

UNITED STATES

T +1 888 826 5814
T +1 714 508 4100
F +1 714 508 4110
E info@fcs-intl.com

Irvine
250 Commerce
Suite 250
Irvine, CA 92602

Bay Area
1350 Treat Boulevard
Suite 380
Walnut Creek, CA 94597

Central Valley
7726 N. First Street
#413
Fresno, CA 93720

Inland Empire
967 Kendall Drive
#A-537
San Bernardino, CA 92407

Sacramento Valley
2351 Sunset Boulevard
Suite 170-301
Rocklin, CA 95765

Utah
2901 Bluegrass Boulevard
Suite 200-62
Lehi, UT 84043

Connecticut
2 Corporate Drive
Suite 450
Shelton, CT 06484

New York
10 Monument Street
Deposit, NY 13754
56 Broome Corporate Parkway
Conklin, NY 13748

CANADA

UNITED KINGDOM

PORTUGAL

FRANCE

KENYA

AUSTRALIA

PHILIPPINES

CHINA

MALAYSIA

SINGAPORE

(NEPA) are handling project notification and consultation requirements. Please feel free to contact me at 209.608.0028 or via email at sgriffin@fcs-intl.com and thank you for your valuable assistance.

Sincerely,



Stefanie Estelle Griffin, MA,
Archaeologist
FirstCarbon Solutions
967 Kendall Drive # A-537
San Bernardino, CA 92407

Enc: Attachment A: Records Search Map

December 2, 2021.

Gabrieleno/Tongva San Gabriel Band of Mission Indians
Anthony Morales, Chairperson
P.O. Box 693
San Gabriel, CA, 91778

Subject: Proposed Electronic Billboard Project And Billboard Overlay Expansion

Dear Chairperson Morales:

FirstCarbon Solutions (FCS) is preparing a cultural resources assessment for the proposed Electronic Billboard Project and Billboard Overlay Expansion on behalf of the City of Buena Park. As part of the environmental review process, we are conducting a cultural analysis.

The Applicant proposes to construct a triple-sided digital billboard at the intersection of Artesia Boulevard and Firestone Boulevard. The proposed billboard would be a triangular design with north- and south-facing displays, as well as an east-facing display that would be visible to vehicles traveling in both directions on the I-5 Freeway (northbound and southbound) and from Artesia Boulevard (westbound). The 10-foot-wide aluminum pole would be covered with textured light gray finish. The base would have a stone panel system applied with deep natural gray finish. The words "Buena Park" and "Auto Center" would be illuminated in three rows near the top section of the pole. The proposed billboard structure would be 75 feet in height overall. The billboard would have two 14 feet by 48 feet (height by width) faces and one 10.5 feet by 36 feet face. Implementation of the proposed project would also include changing the City's zoning code to expand the existing Billboard Overlay to include the project site.

Enclosed is a Records Search map with a 0.5-mile buffer around the site for your reference.

As part of the cultural resources assessment, FCS conducted a Sacred Lands File (SLF) search and California Historical Resource Information System (CHRIS) search. The results of the SLF records search was positive. We are still waiting on results from the CHRIS search. The Native American Heritage Commission (NAHC) suggested you might be able to provide further information. If you have any additional information regarding potential historic or cultural resources in proximity or relation to the proposed project area, we would greatly appreciate your input.

Please note that this letter is a request for information pertaining to a cultural resources assessment and is not notification of a project under Senate Bill (SB) 18, Assembly Bill (AB) 52 or Section 106 of the National Historic Preservation Act. Designated lead agencies under the California Environmental Quality Act (CEQA) and National Environmental Policy Act

UNITED STATES

T +1 888 826 5814
T +1 714 508 4100
F +1 714 508 4110
E info@fcs-intl.com

Irvine
250 Commerce
Suite 250
Irvine, CA 92602

Bay Area
1350 Treat Boulevard
Suite 380
Walnut Creek, CA 94597

Central Valley
7726 N. First Street
#413
Fresno, CA 93720

Inland Empire
967 Kendall Drive
#A-537
San Bernardino, CA 92407

Sacramento Valley
2351 Sunset Boulevard
Suite 170-301
Rocklin, CA 95765

Utah
2901 Bluegrass Boulevard
Suite 200-62
Lehi, UT 84043

Connecticut
2 Corporate Drive
Suite 450
Shelton, CT 06484

New York
10 Monument Street
Deposit, NY 13754
56 Broome Corporate Parkway
Conklin, NY 13748

CANADA

UNITED KINGDOM

PORTUGAL

FRANCE

KENYA

AUSTRALIA

PHILIPPINES

CHINA

MALAYSIA

SINGAPORE

(NEPA) are handling project notification and consultation requirements. Please feel free to contact me at 209.608.0028 or via email at sgriffin@fcs-intl.com and thank you for your valuable assistance.

Sincerely,



Stefanie Estelle Griffin, MA,
Archaeologist
FirstCarbon Solutions
967 Kendall Drive # A-537
San Bernardino, CA 92407

Enc: Attachment A: Records Search Map

December 2, 2021.

Ewiiapaayp Band of Kumeyaay Indians
Robert Pinto, Chairperson
4054 Willows Road
Alpine, CA, 91901

Subject: Proposed Electronic Billboard Project And Billboard Overlay Expansion

Dear Chairperson Pinto:

FirstCarbon Solutions (FCS) is preparing a cultural resources assessment for the proposed Electronic Billboard Project and Billboard Overlay Expansion on behalf of the City of Buena Park. As part of the environmental review process, we are conducting a cultural analysis.

The Applicant proposes to construct a triple-sided digital billboard at the intersection of Artesia Boulevard and Firestone Boulevard. The proposed billboard would be a triangular design with north- and south-facing displays, as well as an east-facing display that would be visible to vehicles traveling in both directions on the I-5 Freeway (northbound and southbound) and from Artesia Boulevard (westbound). The 10-foot-wide aluminum pole would be covered with textured light gray finish. The base would have a stone panel system applied with deep natural gray finish. The words "Buena Park" and "Auto Center" would be illuminated in three rows near the top section of the pole. The proposed billboard structure would be 75 feet in height overall. The billboard would have two 14 feet by 48 feet (height by width) faces and one 10.5 feet by 36 feet face. Implementation of the proposed project would also include changing the City's zoning code to expand the existing Billboard Overlay to include the project site.

Enclosed is a Records Search map with a 0.5-mile buffer around the site for your reference.

As part of the cultural resources assessment, FCS conducted a Sacred Lands File (SLF) search and California Historical Resource Information System (CHRIS) search. The results of the SLF records search was positive. We are still waiting on results from the CHRIS search. The Native American Heritage Commission (NAHC) suggested you might be able to provide further information. If you have any additional information regarding potential historic or cultural resources in proximity or relation to the proposed project area, we would greatly appreciate your input.

Please note that this letter is a request for information pertaining to a cultural resources assessment and is not notification of a project under Senate Bill (SB) 18, Assembly Bill (AB) 52 or Section 106 of the National Historic Preservation Act. Designated lead agencies under the California Environmental Quality Act (CEQA) and National Environmental Policy Act

UNITED STATES

T +1 888 826 5814
T +1 714 508 4100
F +1 714 508 4110
E info@fcs-intl.com

Irvine
250 Commerce
Suite 250
Irvine, CA 92602

Bay Area
1350 Treat Boulevard
Suite 380
Walnut Creek, CA 94597

Central Valley
7726 N. First Street
#413
Fresno, CA 93720

Inland Empire
967 Kendall Drive
#A-537
San Bernardino, CA 92407

Sacramento Valley
2351 Sunset Boulevard
Suite 170-301
Rocklin, CA 95765

Utah
2901 Bluegrass Boulevard
Suite 200-62
Lehi, UT 84043

Connecticut
2 Corporate Drive
Suite 450
Shelton, CT 06484

New York
10 Monument Street
Deposit, NY 13754
56 Broome Corporate Parkway
Conklin, NY 13748

CANADA

UNITED KINGDOM

PORTUGAL

FRANCE

KENYA

AUSTRALIA

PHILIPPINES

CHINA

MALAYSIA

SINGAPORE

(NEPA) are handling project notification and consultation requirements. Please feel free to contact me at 209.608.0028 or via email at sgriffin@fcs-intl.com and thank you for your valuable assistance.

Sincerely,



Stefanie Estelle Griffin, MA,
Archaeologist
FirstCarbon Solutions
967 Kendall Drive # A-537
San Bernardino, CA 92407

Enc: Attachment A: Records Search Map

December 2, 2021.

Gabrieleno Band of Mission Indians - Kizh Nation
Andrew Salas, Chairperson
P.O. Box 393
Covina, CA, 91723

Subject: Proposed Electronic Billboard Project And Billboard Overlay Expansion

Dear Chairperson Salas:

FirstCarbon Solutions (FCS) is preparing a cultural resources assessment for the proposed Electronic Billboard Project and Billboard Overlay Expansion on behalf of the City of Buena Park. As part of the environmental review process, we are conducting a cultural analysis.

The Applicant proposes to construct a triple-sided digital billboard at the intersection of Artesia Boulevard and Firestone Boulevard. The proposed billboard would be a triangular design with north- and south-facing displays, as well as an east-facing display that would be visible to vehicles traveling in both directions on the I-5 Freeway (northbound and southbound) and from Artesia Boulevard (westbound). The 10-foot-wide aluminum pole would be covered with textured light gray finish. The base would have a stone panel system applied with deep natural gray finish. The words "Buena Park" and "Auto Center" would be illuminated in three rows near the top section of the pole. The proposed billboard structure would be 75 feet in height overall. The billboard would have two 14 feet by 48 feet (height by width) faces and one 10.5 feet by 36 feet face. Implementation of the proposed project would also include changing the City's zoning code to expand the existing Billboard Overlay to include the project site.

Enclosed is a Records Search map with a 0.5-mile buffer around the site for your reference.

As part of the cultural resources assessment, FCS conducted a Sacred Lands File (SLF) search and California Historical Resource Information System (CHRIS) search. The results of the SLF records search was positive. We are still waiting on results from the CHRIS search. The Native American Heritage Commission (NAHC) suggested you might be able to provide further information. If you have any additional information regarding potential historic or cultural resources in proximity or relation to the proposed project area, we would greatly appreciate your input.

Please note that this letter is a request for information pertaining to a cultural resources assessment and is not notification of a project under Senate Bill (SB) 18, Assembly Bill (AB) 52 or Section 106 of the National Historic Preservation Act. Designated lead agencies under the California Environmental Quality Act (CEQA) and National Environmental Policy Act

UNITED STATES

T +1 888 826 5814
T +1 714 508 4100
F +1 714 508 4110
E info@fcs-intl.com

Irvine
250 Commerce
Suite 250
Irvine, CA 92602

Bay Area
1350 Treat Boulevard
Suite 380
Walnut Creek, CA 94597

Central Valley
7726 N. First Street
#413
Fresno, CA 93720

Inland Empire
967 Kendall Drive
#A-537
San Bernardino, CA 92407

Sacramento Valley
2351 Sunset Boulevard
Suite 170-301
Rocklin, CA 95765

Utah
2901 Bluegrass Boulevard
Suite 200-62
Lehi, UT 84043

Connecticut
2 Corporate Drive
Suite 450
Shelton, CT 06484

New York
10 Monument Street
Deposit, NY 13754
56 Broome Corporate Parkway
Conklin, NY 13748

CANADA

UNITED KINGDOM

PORTUGAL

FRANCE

KENYA

AUSTRALIA

PHILIPPINES

CHINA

MALAYSIA

SINGAPORE

(NEPA) are handling project notification and consultation requirements. Please feel free to contact me at 209.608.0028 or via email at sgriffin@fcs-intl.com and thank you for your valuable assistance.

Sincerely,



Stefanie Estelle Griffin, MA,
Archaeologist
FirstCarbon Solutions
967 Kendall Drive # A-537
San Bernardino, CA 92407

Enc: Attachment A: Records Search Map



Photograph 1: Overview photo Facing 90 degree east by south east. by north, start of transect 1 on the western edge at the corner of firestone Blvd. curves along the highway 5



Photograph 2: Overview facing south east 163 degrees / Artesia Blvd



Photograph 3: Overview photo of s Easter edge end of transect 1, facing west.



COMMUNITY AND ECONOMIC DEVELOPMENT DEPARTMENT

September 26, 2022

Anthony Morales, Chairperson
Gabrieleño/Tongva San Gabriel Band of Mission Indians
PO Box 693
San Gabriel, CA 91778

SUBJECT: NOTIFICATION OF PROPOSED THREE-SIDED ELECTRONIC BILLBOARD PROJECT AND BILLBOARD OVERLAY EXPANSION (DA-21-1 AND C-21-1) IN THE CITY OF BUENA PARK PURSUANT TO PUBLIC RESOURCES CODE SECTION 20180.3.1 AND 21080.3.2 (AB 52)

Dear Chairperson Morales:

This letter is formal notification of the City of Buena Park's proposal to construct a new three-sided digital light-emitting diode (LED) billboard and to change the existing zoning to expand the Billboard Overlay Zone (BOZ) to include the project site in the City of Buena Park, Orange County, CA. The proposed project is subject to compliance with the California Environmental Quality Act (CEQA). The City of Buena Park (City) is the lead CEQA agency responsible for consulting with California Native American Tribes pursuant to Public Resources Code Section 21080.3.1 and 21080.3.2 (Assembly Bill [AB] 52). Accordingly, this letter provides a brief description of the proposed project, its location, and lead agency contact information. Pursuant to AB 52, the Gabrieleño/Tongva San Gabriel Band of Mission Indians has 30 days to request in writing its desire to consult on this particular project. The request to consult must be received on or before October 26, 2022, and shall provide the name of the Tribe's designated lead contact person.

Project Description

The applicant proposes to construct a three-sided digital billboard at the intersection of Artesia Boulevard and Firestone Boulevard. The proposed billboard would be a triangular design with north- and south-facing displays, as well as an east-facing display that would be visible to vehicles traveling in both directions on Interstate 5 (I-5) (northbound and southbound) and from Artesia Boulevard (westbound). The 10-foot-wide aluminum pole would be covered with textured light gray finish. The base would have a stone panel system applied with a deep natural gray finish. The words "Buena Park" and "Auto Center" would be illuminated in three rows near the top section of the pole. The proposed billboard structure would be 65 feet in height overall. The billboard would have two 14-foot by 48-foot (height by width) faces and one 10.5-foot by 36-foot face. Implementation of the proposed project would also include changing the City's zoning code to expand the existing BOZ to include the project site.

Subject: Chairperson Morales – DA-21-1 and C-21-1
Date: September 26, 2022
Page 2

Research Status

On October 20, 2021, FirstCarbon Solutions (FCS) requested a CEQA Tribal Consultation List and search of the Sacred Lands File from the Native American Heritage Commission (NAHC). On November 30, 2021, FCS received the NAHC response, indicating the results of the Sacred Lands search were positive. The list included the names and contact information of two tribal representatives, including yourself, that may be interested in consulting on the project pursuant to AB 52. FCS also conducted a California Historical Resource Information System (CHRIS) search. The CHRIS search showed that there are no recorded resources within the project site; however, three historical resources were recorded within a 0.5-mile radius of the project site. Additionally, the CHRIS search showed that there are no reports within the project site and 15 reports within a 0.5-mile radius of the project site, indicating that the site has been previously surveyed for cultural resources.

Contact Information

The City of Buena Park lead contact for AB 52 consultation on this project is:

Swati Meshram, Planning Manager
City of Buena Park
6650 Buena Boulevard
Buena Park, CA 90621
smeshram@buenapark.com

c/o Stefanie Estelle Griffin, MA, Archaeologist
FirstCarbon Solutions
967 Kendall Drive #A-537
San Bernardino, CA 92407
sgriffin@fcs-intl.com

If the Gabrieleño/Tongva San Gabriel Band of Mission Indians wishes to consult with the City regarding the proposed project, please indicate in writing via letter or email addressed to the lead agency contact provided above within 30 days (on or before October 26, 2022) and provide the name of the Tribe's designated lead contact person.

Sincerely,

Swati Meshram
Planning Manager

Enclosures: NAHC Response Letter
Project Regional Location Map
Project Boundary Map



NATIVE AMERICAN HERITAGE COMMISSION

November 30, 2021

Stefanie Griffin
FirstCarbon Solutions

Via Email to: sgriffin@fcs-intl.com & mdolan@fcs-intl.com

CHAIRPERSON
Laura Miranda
Luiseño

VICE CHAIRPERSON
Reginald Pagaling
Chumash

PARLIAMENTARIAN
Russell Attebery
Karuk

COMMISSIONER
William Mungary
Paiute/White Mountain
Apache

COMMISSIONER
Isaac Bojorquez
Ohlone-Costanoan

COMMISSIONER
Sara Dutschke
Miwok

COMMISSIONER
Buffy McQuillen
Yokayo Pomo, Yuki,
Nomlaki

COMMISSIONER
Wayne Nelson
Luiseño

COMMISSIONER
Stanley Rodriguez
Kumeyaay

EXECUTIVE SECRETARY
Christina Snider
Pomo

NAHC HEADQUARTERS
1550 Harbor Boulevard
Suite 100
West Sacramento,
California 95691
(916) 373-3710
nahc@nahc.ca.gov
NAHC.ca.gov

Re: Native American Tribal Consultation, Pursuant to the Assembly Bill 52 (AB 52), Amendments to the California Environmental Quality Act (CEQA) (Chapter 532, Statutes of 2014), Public Resources Code Sections 5097.94 (m), 21073, 21074, 21080.3.1, 21080.3.2, 21082.3, 21083.09, 21084.2 and 21084.3, Electronic Billboard Project and Billboard Overlay Expansion Project, Orange County

Dear Ms. Griffin:

Pursuant to Public Resources Code section 21080.3.1 (c), attached is a consultation list of tribes that are traditionally and culturally affiliated with the geographic area of the above-listed project. Please note that the intent of the AB 52 amendments to CEQA is to avoid and/or mitigate impacts to tribal cultural resources, (Pub. Resources Code §21084.3 (a)) ("Public agencies shall, when feasible, avoid damaging effects to any tribal cultural resource.")

Public Resources Code sections 21080.3.1 and 21084.3(c) require CEQA lead agencies to consult with California Native American tribes that have requested notice from such agencies of proposed projects in the geographic area that are traditionally and culturally affiliated with the tribes on projects for which a Notice of Preparation or Notice of Negative Declaration or Mitigated Negative Declaration has been filed on or after July 1, 2015. Specifically, Public Resources Code section 21080.3.1 (d) provides:

Within 14 days of determining that an application for a project is complete or a decision by a public agency to undertake a project, the lead agency shall provide formal notification to the designated contact of, or a tribal representative of, traditionally and culturally affiliated California Native American tribes that have requested notice, which shall be accomplished by means of at least one written notification that includes a brief description of the proposed project and its location, the lead agency contact information, and a notification that the California Native American tribe has 30 days to request consultation pursuant to this section.

The AB 52 amendments to CEQA law does not preclude initiating consultation with the tribes that are culturally and traditionally affiliated within your jurisdiction prior to receiving requests for notification of projects in the tribe's areas of traditional and cultural affiliation. The Native American Heritage Commission (NAHC) recommends, but does not require, early consultation as a best practice to ensure that lead agencies receive sufficient information about cultural resources in a project area to avoid damaging effects to tribal cultural resources.

The NAHC also recommends, but does not require that agencies should also include with their notification letters, information regarding any cultural resources assessment that has been completed on the area of potential effect (APE), such as:

1. The results of any record search that may have been conducted at an Information Center of the California Historical Resources Information System (CHRIS), including, but not limited to:

- A listing of any and all known cultural resources that have already been recorded on or adjacent to the APE, such as known archaeological sites;
- Copies of any and all cultural resource records and study reports that may have been provided by the Information Center as part of the records search response;
- Whether the records search indicates a low, moderate, or high probability that unrecorded cultural resources are located in the APE; and
- If a survey is recommended by the Information Center to determine whether previously unrecorded cultural resources are present.

2. The results of any archaeological inventory survey that was conducted, including:

- Any report that may contain site forms, site significance, and suggested mitigation measures.

All information regarding site locations, Native American human remains, and associated funerary objects should be in a separate confidential addendum, and not be made available for public disclosure in accordance with Government Code section 6254.10.

3. The result of any Sacred Lands File (SLF) check conducted through the Native American Heritage Commission was positive. Please contact the Gabrieleno/Tongva San Gabriel Band of Mission Indians and the Juaneno Band of Mission Indians Acjachemen Nation - Belardes on the attached list for more information.

4. Any ethnographic studies conducted for any area including all or part of the APE; and

5. Any geotechnical reports regarding all or part of the APE.

Lead agencies should be aware that records maintained by the NAHC and CHRIS are not exhaustive and a negative response to these searches does not preclude the existence of a tribal cultural resource. A tribe may be the only source of information regarding the existence of a tribal cultural resource.

This information will aid tribes in determining whether to request formal consultation. In the event that they do, having the information beforehand will help to facilitate the consultation process.

If you receive notification of change of addresses and phone numbers from tribes, please notify the NAHC. With your assistance, we can assure that our consultation list remains current.

If you have any questions, please contact me at my email address: Andrew.Green@nahc.ca.gov.

Sincerely,

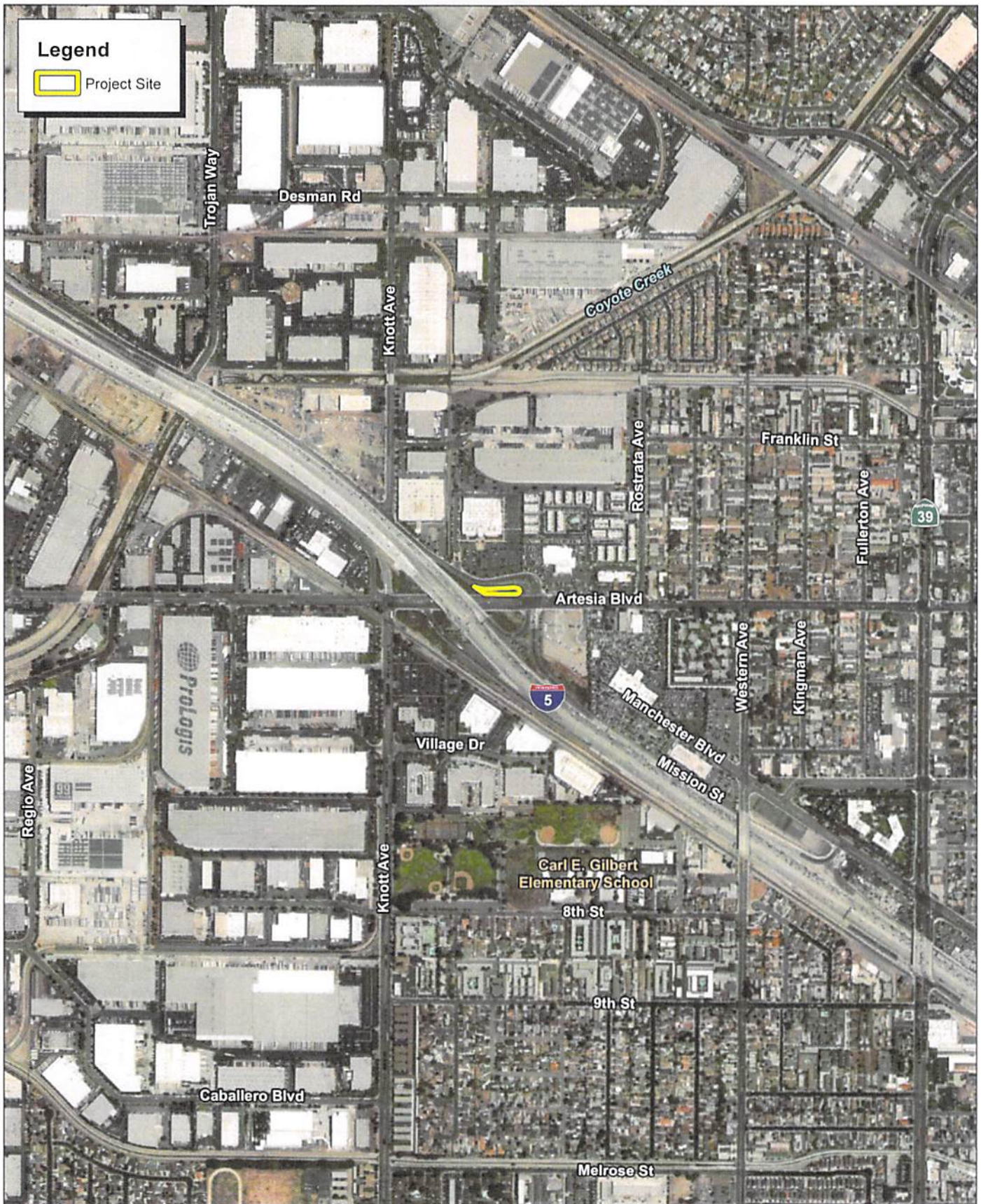


Andrew Green
Cultural Resources Analyst

Attachment



CITY OF BUENA PARK
THREE-SIDED ELECTRONIC BILLBOARD PROJECT AND
BILLBOARD OVERLAY EXPANSION (DA-21-1 AND C-21-1)
INITIAL STUDY/MITIGATED NEGATIVE DECLARATION



Source: ESRI Aerial Imagery.

FIRSTCARBON
SOLUTIONS™



1,000 500 0 1,000
Feet

Exhibit 2 Local Vicinity Map

05950001 • 05/2022 | 2_local_vicinity.mxd

CITY OF BUENA PARK
THREE-SIDED ELECTRONIC BILLBOARD PROJECT AND
BILLBOARD OVERLAY EXPANSION (DA-21-1 AND C-21-1)
INITIAL STUDY/MITIGATED NEGATIVE DECLARATION



COMMUNITY AND ECONOMIC DEVELOPMENT DEPARTMENT

September 26, 2022

Matias Belardes, Chairperson
Juaneño Band of Mission Indians, Acjachemen Nation—Belardes
32161 Avenida Los Amigos
San Juan Capistrano, CA 92675

SUBJECT: NOTIFICATION OF PROPOSED THREE-SIDED ELECTRONIC BILLBOARD PROJECT AND BILLBOARD OVERLAY EXPANSION (DA-21-1 AND C-21-1) IN THE CITY OF BUENA PARK PURSUANT TO PUBLIC RESOURCES CODE SECTION 21080.3.1 AND 21080.3.2 (AB 52)

Dear Chairperson Belardes:

This letter is formal notification of the City of Buena Park's proposal to construct a new three-sided digital light-emitting diode (LED) billboard and to change the existing zoning to expand the Billboard Overlay Zone (BOZ) to include the project site in the City of Buena Park, Orange County, CA. The proposed project is subject to compliance with the California Environmental Quality Act (CEQA). The City of Buena Park (City) is the lead CEQA agency responsible for consulting with California Native American Tribes pursuant to Public Resources Code Section 21080.3.1 and 21080.3.2 (Assembly Bill [AB] 52). Accordingly, this letter provides a brief description of the proposed project, its location, and lead agency contact information. Pursuant to AB 52, the Juaneño Band of Mission Indians, Acjachemen Nation—Belardes has 30 days to request in writing its desire to consult on this particular project. The request to consult must be received on or before October 26, 2022, and shall provide the name of the Tribe's designated lead contact person.

Project Description

The applicant proposes to construct a three-sided digital billboard at the intersection of Artesia Boulevard and Firestone Boulevard. The proposed billboard would be a triangular design with north- and south-facing displays as well as an east-facing display that would be visible to vehicles traveling in both directions on Interstate 5 (I-5) (northbound and southbound) and from Artesia Boulevard (westbound). The 10-foot-wide aluminum pole would be covered with textured light gray finish. The base would have a stone panel system applied with a deep natural gray finish. The words "Buena Park" and "Auto Center" would be illuminated in three rows near the top section of the pole. The proposed billboard structure would be 65 feet in height overall. The billboard would have two 14-foot by 48-foot (height by width) faces and one 10.5-foot by 36-foot face. Implementation of the proposed project would also include changing the City's zoning code to expand the existing BOZ to include the project site.

Subject: Chairperson Belardes – DA-21-1 and C-21-1
Date: September 26, 2022
Page 2

Research Status

On October 20, 2021, FirstCarbon Solutions (FCS) requested a CEQA Tribal Consultation List and search of the Sacred Lands File from the Native American Heritage Commission (NAHC). On November 30, 2021, FCS received the NAHC response, indicating the results of the Sacred Lands search were positive. The list included the names and contact information of five tribal representatives, including yourself, that may be interested in consulting on the proposed project pursuant to AB 52. FCS also conducted a California Historical Resource Information System (CHRIS) search. The CHRIS search showed that there are no recorded resources within the project site; however, three historical resources were recorded within a 0.5-mile radius of the project site. Additionally, the CHRIS search showed that there are no reports within the project site and 15 reports within a 0.5-mile radius of the project site, indicating that the site has been previously surveyed for cultural resources.

Contact Information


The City of Buena Park lead contact for AB 52 consultation on this project is:

Swati Meshram, Planning Manager
City of Buena Park
6650 Buena Boulevard
Buena Park, CA 90621
smeshram@buenapark.com

c/o Stefanie Estelle Griffin, MA, Archaeologist
FirstCarbon Solutions
967 Kendall Drive #A-537
San Bernardino, CA 92407
sgriffin@fcs-intl.com

If the Juaneño Band of Mission Indians, Acjachemen Nation—Belardes wishes to consult with the City regarding the electronic billboard and Billboard Overlay expansion project, please indicate in writing via letter or email addressed to the lead contact provided above within 30 days (on or before October 26, 2022) and provide the name of the Tribe's designated lead contact person.

Sincerely,



Swati Meshram
Planning Manager

Enclosures: NAHC Response Letter
Project Regional Location Map
Project Boundary Map



NATIVE AMERICAN HERITAGE COMMISSION

November 30, 2021

Stefanie Griffin
FirstCarbon Solutions

Via Email to: sgriffin@fcs-intl.com & mdolan@fcs-intl.com

CHAIRPERSON
Laura Miranda
Luiseño

VICE CHAIRPERSON
Reginald Pagaling
Chumash

PARLIAMENTARIAN
Russell Attebery
Karuk

COMMISSIONER
William Mungary
Paiute/White Mountain
Apache

COMMISSIONER
Isaac Bojorquez
Ohlone-Costanoan

COMMISSIONER
Sara Dutschke
Miwok

COMMISSIONER
Buffy McQuillen
Yokayo Pomo, Yuki,
Nomlaki

COMMISSIONER
Wayne Nelson
Luiseño

COMMISSIONER
Stanley Rodriguez
Kumeyaay

EXECUTIVE SECRETARY
Christina Snider
Pomo

NAHC HEADQUARTERS
1550 Harbor Boulevard
Suite 100
West Sacramento,
California 95691
(916) 373-3710
nahc@nahc.ca.gov
NAHC.ca.gov

Re: Native American Tribal Consultation, Pursuant to the Assembly Bill 52 (AB 52), Amendments to the California Environmental Quality Act (CEQA) (Chapter 532, Statutes of 2014), Public Resources Code Sections 5097.94 (m), 21073, 21074, 21080.3.1, 21080.3.2, 21082.3, 21083.09, 21084.2 and 21084.3, Electronic Billboard Project and Billboard Overlay Expansion Project, Orange County

Dear Ms. Griffin:

Pursuant to Public Resources Code section 21080.3.1 (c), attached is a consultation list of tribes that are traditionally and culturally affiliated with the geographic area of the above-listed project. Please note that the intent of the AB 52 amendments to CEQA is to avoid and/or mitigate impacts to tribal cultural resources, (Pub. Resources Code §21084.3 (a)) ("Public agencies shall, when feasible, avoid damaging effects to any tribal cultural resource.")

Public Resources Code sections 21080.3.1 and 21084.3(c) require CEQA lead agencies to consult with California Native American tribes that have requested notice from such agencies of proposed projects in the geographic area that are traditionally and culturally affiliated with the tribes on projects for which a Notice of Preparation or Notice of Negative Declaration or Mitigated Negative Declaration has been filed on or after July 1, 2015. Specifically, Public Resources Code section 21080.3.1 (d) provides:

Within 14 days of determining that an application for a project is complete or a decision by a public agency to undertake a project, the lead agency shall provide formal notification to the designated contact of, or a tribal representative of, traditionally and culturally affiliated California Native American tribes that have requested notice, which shall be accomplished by means of at least one written notification that includes a brief description of the proposed project and its location, the lead agency contact information, and a notification that the California Native American tribe has 30 days to request consultation pursuant to this section.

The AB 52 amendments to CEQA law does not preclude initiating consultation with the tribes that are culturally and traditionally affiliated within your jurisdiction prior to receiving requests for notification of projects in the tribe's areas of traditional and cultural affiliation. The Native American Heritage Commission (NAHC) recommends, but does not require, early consultation as a best practice to ensure that lead agencies receive sufficient information about cultural resources in a project area to avoid damaging effects to tribal cultural resources.

The NAHC also recommends, but does not require that agencies should also include with their notification letters, information regarding any cultural resources assessment that has been completed on the area of potential effect (APE), such as:

1. The results of any record search that may have been conducted at an Information Center of the California Historical Resources Information System (CHRIS), including, but not limited to:

- A listing of any and all known cultural resources that have already been recorded on or adjacent to the APE, such as known archaeological sites;
- Copies of any and all cultural resource records and study reports that may have been provided by the Information Center as part of the records search response;
- Whether the records search indicates a low, moderate, or high probability that unrecorded cultural resources are located in the APE; and
- If a survey is recommended by the Information Center to determine whether previously unrecorded cultural resources are present.

2. The results of any archaeological inventory survey that was conducted, including:

- Any report that may contain site forms, site significance, and suggested mitigation measures.

All information regarding site locations, Native American human remains, and associated funerary objects should be in a separate confidential addendum, and not be made available for public disclosure in accordance with Government Code section 6254.10.

3. The result of any Sacred Lands File (SLF) check conducted through the Native American Heritage Commission was positive. Please contact the Gabrieleno/Tongva San Gabriel Band of Mission Indians and the Juaneno Band of Mission Indians Acjachemen Nation - Belardes on the attached list for more information.

4. Any ethnographic studies conducted for any area including all or part of the APE; and

5. Any geotechnical reports regarding all or part of the APE.

Lead agencies should be aware that records maintained by the NAHC and CHRIS are not exhaustive and a negative response to these searches does not preclude the existence of a tribal cultural resource. A tribe may be the only source of information regarding the existence of a tribal cultural resource.

This information will aid tribes in determining whether to request formal consultation. In the event that they do, having the information beforehand will help to facilitate the consultation process.

If you receive notification of change of addresses and phone numbers from tribes, please notify the NAHC. With your assistance, we can assure that our consultation list remains current.

If you have any questions, please contact me at my email address: Andrew.Green@nahc.ca.gov.

Sincerely,

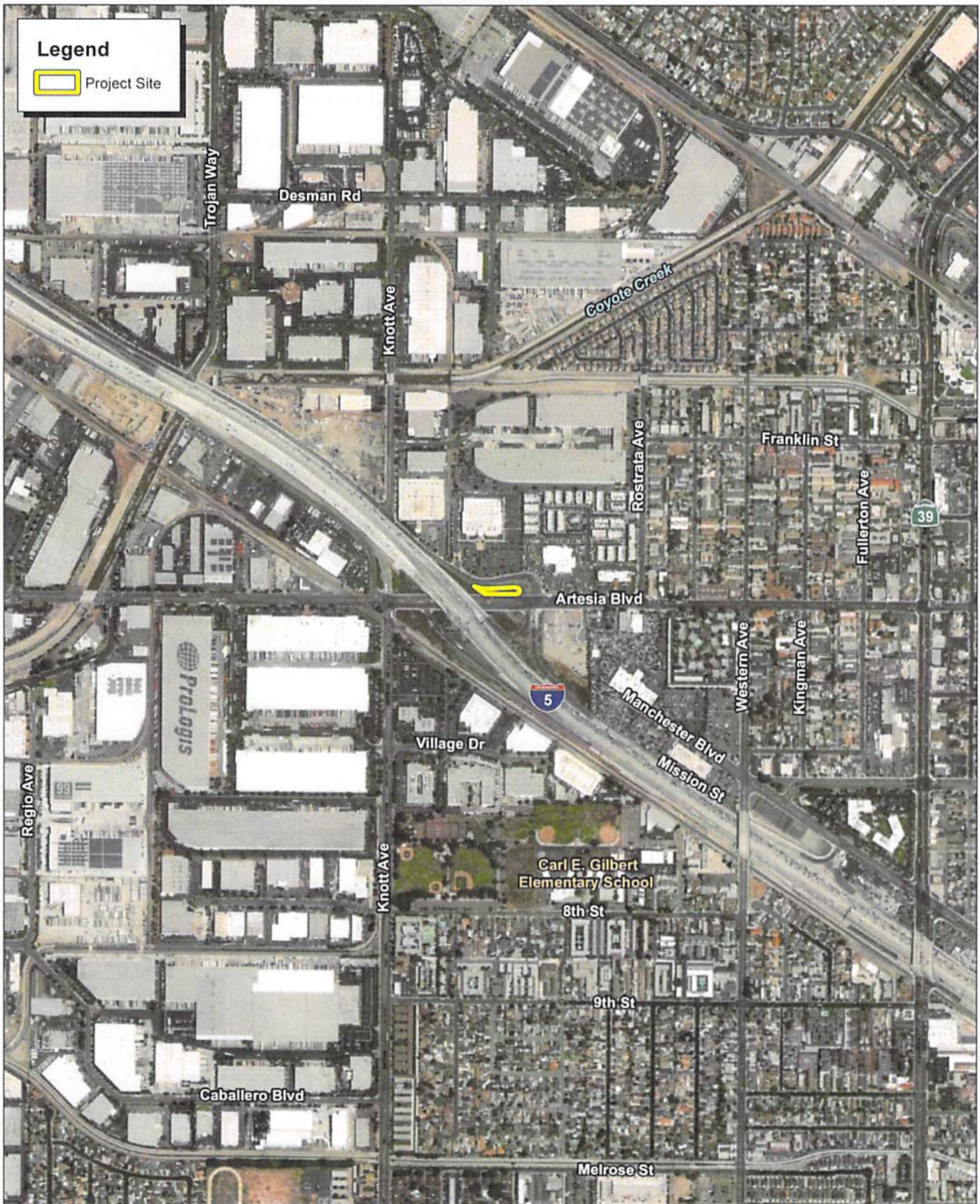


Andrew Green
Cultural Resources Analyst

Attachment



CITY OF BUENA PARK
THREE-SIDED ELECTRONIC BILLBOARD PROJECT AND
BILLBOARD OVERLAY EXPANSION (DA-21-1 AND C-21-1)
INITIAL STUDY/MITIGATED NEGATIVE DECLARATION



Source: ESRI Aerial Imagery.

FIRSTCARBON
SOLUTIONS™



1,000 500 0 1,000
Feet

05950001 • 05/2022 | 2_local_vicinity.mxd

Exhibit 2 Local Vicinity Map

CITY OF BUENA PARK
THREE-SIDED ELECTRONIC BILLBOARD PROJECT AND
BILLBOARD OVERLAY EXPANSION (DA-21-1 AND C-21-1)
INITIAL STUDY/MITIGATED NEGATIVE DECLARATION

7019 2280 0000 9560 9046

U.S. Postal Service™
CERTIFIED MAIL® RECEIPT
Domestic Mail Only

For delivery information, visit our website at www.usps.com®.

OFFICIAL USE

Certified Mail Fee

\$

Extra Services & Fees (check box, add fee as appropriate)

- ☐ Return Receipt (hardcopy) \$
☐ Return Receipt (electronic) \$
☐ Certified Mail Restricted Delivery \$
☐ Adult Signature Required \$
☐ Adult Signature Restricted Delivery \$

Postmark
Here

Postage

\$

Total Postage and Fees

\$

Sent To

Anthony Morales, Chairperson

Street and Apt. No., or PO Box No.

P.O. Box 693

City, State, ZIP+4®

San Gabriel, CA 91778

PS Form 3800, April 2015 PSN 7530-02-000-9047

See Reverse for Instructions

7017 2680 0000 2942 5801

U.S. Postal Service™
CERTIFIED MAIL® RECEIPT
Domestic Mail Only

For delivery information, visit our website at www.usps.com®.

OFFICIAL USE

Certified Mail Fee

\$

Extra Services & Fees (check box, add fee as appropriate)

- ☐ Return Receipt (hardcopy) \$
☐ Return Receipt (electronic) \$
☐ Certified Mail Restricted Delivery \$
☐ Adult Signature Required \$
☐ Adult Signature Restricted Delivery \$

Postmark
Here

Postage

\$

Total Postage and Fees

\$

Sent To

Matias Belarides, Chairperson

Street and Apt. No., or PO Box No.

32161 Avenida Los Amigos

City, State, ZIP+4®

San Juan Capistrano, CA 92675

PS Form 3800, April 2015 PSN 7530-02-000-9047

See Reverse for Instructions

CERTIFIED MAIL



7019 2280 0000 9560 9046

Sent certified mail
Sep 26 2022

Anthony Morales, Chairperson
Gabiroleño/Tongva San Gabriel
Band of Mission Indians
P.O. Box 693
San Gabriel, CA 91778

CERTIFIED MAIL



7017 2680 0000 2942 5801

Matias Belarides, Chairperson
Juaneno Band of Mission Indians,
Acjachemen Nation - Belarides
32161 Avenida Los Amigos

F BUENA PARK
ach Blvd., P.O. Box 5009
ark, CA 90622-5009

F BUENA PARK
ach Blvd., P.O. Box 5009
ark, CA 90622-5009

About 7,760,000 results (0.28 seconds) Any time ▾

Track USPS package

70172680000029425801

Track

USPS package #70172680000029425801
www.usps.com

Matias Belardes

Delivered: Wed, Sep 28, 12:38 PM

Processed

In transit

Delivered

DATE	TIME	LOCATION	STATUS
Sep 28	12:38 PM	San Juan Capistrano, CA, United States	Delivered, left with individual
Sep 28	2:13 AM	Santa Ana CA Distribution Center	Departed USPS regional facility
Sep 26	10:33 PM	Santa Ana CA Distribution Center	Arrived at USPS regional facility

Data from usps.com

USPS.com® - USPS Tracking®

<https://tools.usps.com/go/TrackConfirmAction!input.action> ▾

Web Service / Sample Number. USPS Tracking® 9400 1000 0000 0000 0000 00. Priority Mail® 9205 5000 0000 0000 0000 00. Certified Mail® 9407 3000 0000 0000 0000 00. Collect On Delivery Hold For Pickup 9303 3000 0000 0000 0000 00. Global Express Guaranteed® 82 ...

EXPLORE FURTHER

USPS tracking | USPS tracking by tracking Number

trackingnumber.net

USPS.com® - USPS Tracking®

tools.usps.com

Where is my package? - USPS

faq.usps.com

USPS Tracking Package and Mail - Parcels

parcelsapp.com

USPS Certified Mail Tracking - Delivery Tracking

deliverytrack.net

Recommended to you based on what's popular • Feedback

Welcome | USPS

<https://www.usps.com> ▾

Web Welcome to USPS.com. Find information on our most convenient and affordable shipping and mailing services. Use our quick tools to find ...

4 Coupons available



Tracking • ZIP Code Lookup • Hold Mail • Sign In • Calculate a Price • Careers

News about USPS Tracking Number

bing.com/news



You Can Order Free COVID Tests From USPS Again. Here's How

CNET • 23h



USPS text scam hits Connecticut residents

NEWS8 • 3d



What to do if your package is stolen this holiday season

AWWL • 9d



United States Postal Service

US government agency

The United States Postal Service, also known as the Post Office, U.S. Mail, or Postal Service, is an independent agency of the executive branch of the United States federal government responsible for ...



Wikipedia



Twitter



Instagram



YouTube

Official site
usps.com

Formed July 1, 1971 • Washington, D.C... +

Headquarters 475 L'Enfant Plaza SW ... +

Employees 653,167 (516,636 career p... +

Agency executives Louis DeJoy, Post... +

See more ▾

Popular coupons

10% Off

Via Coupert

Extra

a...

Copy

SALE

Via Coupert

Post

ag...

Copy

50% Off

Via Coupert

50%

Off...

Copy

Merchant offers

Free Ship...

Via Slickdeals

Get Free

Printing...



Starting A...

Via Slickdeals

Shop

Holiday...



Free Ship...

Via RetailMeNot

Sign up

for Free



About 7,760,000 results (0.28 seconds)

Any time ▾

Track USPS package

70192280000095609046

Track

USPS package #70192280000095609046
www.usps.com

Anthony Morales

Delivered: Wed, Sep 28, 10:59 AM

Processed		In transit	Delivered 
DATE	TIME	LOCATION	STATUS
Sep 28	10:59 AM	San Gabriel, CA, United States	Delivered, individual picked up at post office
Sep 28	5:49 AM	San Gabriel, CA, United States	Available for pickup
Sep 28	5:34 AM	San Gabriel, CA, United States	Arrived at post office
Sep 27	6:11 PM	Santa Ana CA Distribution Center	Departed USPS regional facility
Sep 26	10:28 PM	Santa Ana CA Distribution Center	Arrived at USPS regional facility

Data from usps.com

USPS.com® - USPS Tracking®

<https://tools.usps.com/go/TrackConfirmActionInput.action>

Web Service / Sample Number. USPS Tracking ® 9400 1000 0000 0000 00. Priority Mail ® 9205 5000 0000 0000 0000 00. Certified Mail ® 9407 3000 0000 0000 0000 00. Collect On Delivery Hold For Pickup 9303 3000 0000 0000 0000 00. Global Express Guaranteed ® 82 ...

EXPLORE FURTHER

- USPS tracking | USPS tracking by tracking Number
- USPS.com® - USPS Tracking®
- Where is my package? - USPS
- USPS Tracking Package and Mail - Parcels
- USPS Certified Mail Tracking - Delivery Tracking

Recommended to you based on what's popular • Feedback

trackingnumber.net
tools.usps.com
faq.usps.com
parcelsapp.com
deliverytrack.net

Welcome | USPS

<https://www.usps.com>

Web Welcome to USPS.com. Find information on our most convenient and affordable shipping and mailing services. Use our quick tools to find ...

4 Coupons available



Tracking · ZIP Code Lookup · Hold Mail · Sign In · Calculate a Price · Careers

News about USPS Tracking Number

<bing.com/news>

You Can Order Free COVID Tests From USPS Again. Here's How



USPS text scam hits Connecticut residents



What to do if your package is stolen this holiday season



United States Postal Service

US government agency

The United States Postal Service, also known as the Post Office, U.S. Mail, or Postal Service, is an independent agency of the executive branch of the United States federal government responsible for ...



Wikipedia



Twitter



Instagram



YouTube



Official site
usps.com

Formed July 1, 1971 · Washington, D.C. +
Headquarters 475 L'Enfant Plaza SW ... +
Employees 653,167 (516,636 career p ... +
Agency executives Louis DeJoy, Post... +
See more ▾

Popular coupons

10% Off
Via Coupert

Extra
a...

Copy

SALE
Via Coupert

Post
ag...

Copy

50% Off
Via Coupert

50%
Off...

Copy

Merchant offers

Free Ship...
Via Slickdeals

Get Free
Printing...



Starting A...
Via Slickdeals

Shop
Holiday...



Free Ship...
Via RetailMeNot

Sign up
for Free

