BIOLOGICAL RESOURCES RECONNAISSANCE SURVEY REPORT

3665 REDWOOD ROAD

NAPA COUNTY, CALIFORNIA

Prepared for:

PPI Engineering, Inc.
2800 Jefferson Street
Napa, CA 94558

Attn: Jim Bushey
Email: JBushey@ppiengineering.com

Prepared by:

WRA, Inc.
2169-G East Francisco Boulevard
San Rafael, CA 94901

Attn: Aaron Arthur
Email: arthur@wra-ca.com

WRA #30253
February 2021

wra
ENVIRONMENTAL CONSULTANTS

[Page left intentionally blank]

EXECUTIVE SUMMARY

This report details the regulatory background, methods, results, and recommendations of a Biological Resources Reconnaissance Survey (BRRS) for the proposed development of two vineyard blocks comprising 2.7 net acres of vines within 3.1 acres of clearing limit (Project Area) located at 3665 Redwood Road in Napa County, California. WRA, Inc. performed a site assessment on October 8, 2020. The Project Area is composed of developed areas and California bay forest.

The Project will impact not impact any native habitats nor will it remove tree canopy; the Project is situated entirely within areas previously developed as vineyard. The Study Area contains a man-made pond an ephemeral stream, but both of these features are greater than 500 feet distant and in a separate watershed from the Project. Therefore, there are no significant impacts to terrestrial or aquatic land cover, and there are no further recommendations for such.

Three special-status plants have the potential to occur within the Study Area; however, none are located within the Project Area or their immediate vicinity. Therefore, there are no significant impacts to special-status plants, and there are no further recommendations for such.

Two special-status bats and two special-status birds, as well as non-status birds with baseline legal protections, have the potential to occur in the Study Area; however, the lack of trees/shrubs in the Project Area combined with using smaller farm equipment that is regularly used on the property to install the vines likely precludes impacts to nesting birds and/or roosting bats. Therefore, there are no further recommendations for such.

TABLE OF CONTENTS

1.0 INTRODUCTION 1
2.0 REGULATORY BACKGROUND 1
2.1 Federal and State Regulatory Setting 2
2.1.1 Sensitive Land Cover Types 2
2.1.2 Special-status Species 3
2.2 Napa County Regulatory Setting 5
3.0 ENVIRONMENTAL SETTING 9
3.1 Topography and Soils 9
3.2 Climate and Hydrology 9
3.3 Land Cover and Land Use 10
4.0 ASSESSMENT METHODS 10
4.1 Land Cover Types 11
4.1.1 Terrestrial Land Cover Types 11
4.1.2 Aquatic Resources 11
4.2 Special-status Species 12
4.2.1 General Assessment 12
4.2.2 Special-status Plants 13
4.2.3 Special-status Wildlife 13
4.2.4 Critical Habitat, Essential Fish Habitat, and Wildlife Corridors 13
5.0 ASSESSMENT RESULTS 14
5.1 Land Cover Types 14
5.1.1 Terrestrial Land Cover Types 14
5.1.2 Aquatic Resources 15
5.2 Special-status Species 15
5.2.1 Special-status Plant Species 15
5.2.2 Special-status Wildlife Species 17
5.2.3 Critical Habitat, Essential Fish Habitat, and Wildlife Corridors 18
6.0 PROJECT ANALYSIS AND RECOMMENDATIONS 18
6.1 Land Cover Types 18
6.1.1 Terrestrial Land Cover Types 18
6.1.2 Aquatic Resources 19
6.2 Special-status Species 19
6.2.1 Special-status Plants 19
6.2.2 Special-status Wildlife 19
6.2.3 Wildlife Movement 19
7.0 REFERENCES 20

LIST OF TABLES

Table 1. Napa County Stream Setbacks 7

LIST OF APPENDICES

Appendix A – Figures
Appendix B – Species Observed in the Study Area
Appendix C – Potential for Special-status Species to Occur in the Study Area
Appendix D – Representative Photographs
Appendix E – Statement of Qualifications

LIST OF PREPARERS

Matt Richmond – Principal-in-Charge
Aaron Arthur – Associate Plant Biologist
Jason Yakich – Associate Wildlife Biologist

DEFINITIONS

Study Area: The area throughout which the assessment was performed, the entirety of APN: 035-080-027, totaling 45.8 acres.

Project Area: The area encompassing the proposed project (vineyard blocks, grading limit), totaling 3.1 acres.

LIST OF ABBREVIATIONS & ACRONYMS

BGEPA	Bald and Golden Eagle Protection Act
BIOS	Biogeographic Information and Observation System
BRRS	Biological Resources Reconnaissance Survey
CCR	California Code of Regulations
CDFW	California Department of Fish and Wildlife
CESA	California Endangered Species Act
CEQA	California Environmental Quality Act
CFGC	California Fish and Game Code
CFR	Code of Federal Regulations
CNDDB	California Natural Diversity Database
CNPPA	California Native Plant Protection Act
CNPS	California Native Plant Society
County	County of Napa
Corps	U.S. Army Corps of Engineers
CSRL	California Soils Resources Lab
CTS	California Tiger Salamander
CWA	Clean Water Act
EFH	Essential Fish Habitat
EIR	Environmental Impact Report
EPA	U.S. Environmental Protection Agency
ESA	(Federal) Endangered Species Act
MSA	Magnuson-Stevens Fishery Conservation & Management Act
MBTA	Migratory Bird Treaty Act
NCBDR	Napa County Baseline Data Report
NOAA	National Oceanic and Atmospheric Administration
NMFS	National Marine Fisheries Service
NRCS	Natural Resource Conservation Service
NWI	National Wetland Inventory
NWPL	National Wetland Plant List
OHWM	Ordinary High Water Mark
Rank	California Rare Plant Ranks
RWQCB	Regional Water Quality Control Board
SSC	Species of Special Concern
SFP	State Fully Protected Species
SWRCB	State Water Resource Control Board
TOB	Top of Bank
USDA	U.S. Department of Agriculture
USFWS	U.S. Fish and Wildlife Service
USGS	U.S. Geological Survey
WBWG	Western Bat Working Group
WRA	WRA, Inc.

1.0 INTRODUCTION

On October 8, 2020, WRA, Inc. (WRA) performed an assessment of biological resources and several species-specific surveys at 3665 Redwood Road, Napa County (hereafter Study Area) (Figure 1, Appendix A). The purpose of this study was to gather the information necessary to complete a review of biological resources under the California Environmental Quality Act (CEQA) to meet the guidelines outlined by Napa County in *Guidelines for Preparing Biological Resources Reconnaissance Surveys* (Napa County 2016a) and *Guidelines for Preparing Special-status Plant Studies* (Napa County 2016b).

A biological resources reconnaissance survey (BRRS) provides general information on the presence, or potential presence, of sensitive species and habitats. These survey(s) contain the results of a focused protocol-level survey for listed plant species in the Study Area; however, protocol-level surveys for wildlife may or may not be included as part of the survey. This survey is not a formal wetland delineation; in instances where such a delineation may be required for project approval by local, state, or federal agencies, results would be reported herein, but may be presented elsewhere in separate reports. This survey is based on information available at the time of the study and on-site conditions that were observed on the date(s) the site was visited.

This report describes the results of the site visits, which assessed the Project Area for (1) the presence of sensitive land cover types, (2) the potential for land cover types on the site to support special-status plant and wildlife species, and (3) the presence of any other sensitive natural resources protected by local, state, or federal laws and regulations. Special-status species observed during the site assessment were documented and their presence is discussed herein. Specific findings on the habitat suitability or presence of special-status species or sensitive habitats may require that protocol-level surveys or other studies be conducted; recommendations for additional studies are provided, if necessary.

The proposed project (Project) involves the installation of two vineyard blocks totaling approximately 2.7 net acres (3.1 gross acres). The Project is situated within in areas that were previously planted in vineyard and are currently fallow, and are located immediately adjacent to and are extensions of existing vineyard blocks. Associated with the installation of the grape vines will be vineyard avenues, fences, irrigation lines, etc. Site preparation (ripping, installation of erosion control measures, seeding cover crop, and installation of irrigation pipelines and trellis) will occur during the grading window of April 1 through October 15. By October 15, the site will be winterized with placement of straw wattles, seeding of vineyard avenues and planting areas, and straw mulch spread over disturbed areas as required by the ECP prepared for the Project.

2.0 REGULATORY BACKGROUND

This report is intended to facilitate conformance of the Project with the standards outlined in the Napa County Code and General Plan. In addition to the requirements of Napa County, the Project may also be subject to several federal and state regulations designed to protect sensitive natural resources. Full analysis of these requirements in the context of the Project is addressed herein.

2.1 Federal and State Regulatory Setting

2.1.1 Sensitive Land Cover Types

Land cover types are herein defined as those areas of a particular vegetation type, soil or bedrock formation, aquatic features, and/or other distinct phenomenon. Typically, land cover types have identifiable boundaries that can be delineated based on changes in plant assemblages, soil or rock types, soil surface or near-surface hydroperiod, anthropogenic or natural disturbance, topography, elevation, etc. Many land cover types are not considered sensitive or otherwise protected under the environmental regulations discussed here. However, these land cover types typically provide essential ecological and biological functions for plants and wildlife, including, frequently, special-status species. Those land cover types that are considered or protected under one or more environmental regulations are discussed below.

Waters of the United States: The United States Army Corps of Engineers (Corps) regulates "Waters of the United States" under Section 404 of the Clean Water Act (CWA). Waters of the United States are defined in the Code of Federal Regulations (CFR) as waters susceptible to use in commerce, including interstate waters and wetlands, all other waters (intrastate waterbodies, including wetlands), and their tributaries (33 CFR 328.3). Potential wetland areas, according to the three criteria used to delineate wetlands as defined in the Corps Wetlands Delineation Manual (Environmental Laboratory 1987), are identified by the presence of (1) hydrophytic vegetation, (2) hydric soils, and (3) wetland hydrology. Areas that are inundated at a sufficient depth and for a sufficient duration to exclude growth of hydrophytic vegetation are subject to Section 404 jurisdiction as "other waters" and are often characterized by an ordinary high water mark (OHWM). Other waters, for example, generally include lakes, rivers, and streams. The placement of fill material into Waters of the United States generally requires an individual or nationwide permit from the Corps under Section 404 of the CWA.

Waters of the State: The term "Waters of the State" is defined by the Porter-Cologne Act as "any surface water or groundwater, including saline waters, within the boundaries of the state." The Regional Water Quality Control Board (RWQCB) protects all waters in its regulatory scope and has special responsibility for wetlands, riparian areas, and headwaters. These waterbodies have high resource value, are vulnerable to filling, and are not systematically protected by other programs. RWQCB jurisdiction includes "isolated" wetlands and waters that may not be regulated by the Corps under Section 404. Waters of the State are regulated by the RWQCB under the State Water Quality Certification Program which regulates discharges of fill and dredged material under Section 401 of the CWA and the Porter-Cologne Water Quality Control Act. Projects that require a Corps permit, or fall under other federal jurisdiction, and have the potential to impact Waters of the State, are required to comply with the terms of the Water Quality Certification determination. If a project does not require a federal permit, but does involve dredge or fill activities that may result in a discharge to Waters of the State, the RWQCB has the option to regulate the dredge and fill activities under its state authority in the form of Waste Discharge Requirements. The San Francisco Bay RWQCB, which has jurisdiction over projects in the Napa River watershed, recently adopted the General Permit for Vineyard Properties in the Napa River and Sonoma Creek Watersheds to comply with the WDRs for sediment and nutrient discharge from vineyards.

Streams, Lakes, and Riparian Habitat: Streams and lakes, as habitat for fish and wildlife species, are subject to jurisdiction by CDFW under Sections 1600-1616 of California Fish and Game Code (CFGC). Alterations to or work within or adjacent to streambeds or lakes generally require a 1602 Lake and Streambed Alteration Agreement. The term "stream", which includes creeks and rivers, is defined in the California Code of Regulations (CCR) as "a body of water that flows at least periodically or intermittently through a bed or channel having banks and supports fish or other aquatic life [including] watercourses having a surface or subsurface flow that supports or has supported riparian vegetation" (14 CCR 1.72). In addition, the term "stream" can include ephemeral streams, dry washes, watercourses with subsurface flows, canals, aqueducts, irrigation ditches, and other means of water conveyance if they support aquatic life, riparian vegetation, or stream-dependent terrestrial wildlife (CDFG 1994). "Riparian" is defined as "on, or pertaining to, the banks of a stream." Riparian vegetation is defined as "vegetation which occurs in and/or adjacent to a stream and is dependent on, and occurs because of, the stream itself" (CDFG 1994). Removal of riparian vegetation also requires a Section 1602 Lake and Streambed Alteration Agreement from CDFW.

Sensitive Natural Communities: Sensitive natural communities not discussed above include habitats that fulfill special functions or have special values. Natural communities considered sensitive are those identified in local or regional plans, policies, regulations, or by the CDFW. CDFW ranks sensitive communities as "threatened" or "very threatened" (CDFG 2010, CDFW 2018a) and keeps records of their occurrences in its California Natural Diversity Database (CNDDB; CDFW 2018a). CNDDB vegetation alliances are ranked 1 through 5 based on NatureServe's (2018) methodology, with those alliances ranked globally (G) or statewide (S) as 1 through 3 considered sensitive. Impacts to sensitive natural communities identified in local or regional plans, policies, or regulations or those identified by the CDFW or U.S. Fish and Wildlife Service (USFWS) must be considered and evaluated under CEQA (CCR Title 14, Div. 6, Chap. 3, Appendix G). The Napa County Baseline Data Report (NCBDR) identifies sensitive Napa County natural communities, discussed further in Section 2.2 below (Napa County 2005).

2.1.2 Special-status Species

Plants: Special-status plants include taxa that have been listed as endangered or threatened, or are formal candidates for such listing, under the federal Endangered Species Act (ESA) and/or California Endangered Species Act (CESA). The California Native Plant Protection Act (CNPPA) lists 64 "rare" or "endangered" and prevents "take", with few exceptions, of these species. Plant species on the California Native Plant Society (CNPS) Rare and Endangered Plant Inventory (Inventory) with California Rare Plant Ranks (Rank) of 1, 2, and 3 are also considered special-status plant species and must be considered under CEQA. Rank 4 species are typically only afforded protection under CEQA when such species are particularly unique to the locale (e.g., range limit, low abundance/low frequency, limited habitat) or are otherwise considered locally rare. A description of the CNPS Ranks is provided below in Appendices B and C. Additionally, any plant species listed as sensitive within the Napa County General Plan or NCBDR are likewise considered sensitive.

Wildlife: As with plants, special-status wildlife includes species/taxa that have been listed or are formal candidates for such under ESA and/or CESA. The federal Bald and Golden Eagle Protection Act provides relatively broad protections to both of North America's eagle species (bald [*Haliaeetus leucocephalus*] and golden eagle [*Aquila chrysaetos*)] that in some regards are similar to those provided by ESA. The CFGC designates some species as Fully Protected (SFP), which indicates that take of that species cannot be authorized through a state permit. Additionally, CDFW Species of Special Concern (species that face extirpation in California if current population and habitat trends continue) are given special consideration under CEQA, and are therefore considered special-status species. In addition to regulations for special-status species, most native birds in the United States, including non-status species, have baseline legal protections under the Migratory Bird Treaty Act of 1918 and CFGC, i.e., sections 3503, 3503.5 and 3513. Under these laws/codes, the intentional harm or collection of adult birds as well as the intentional collection or destruction of active nests, eggs, and young is illegal. For bat species, the Western Bat Working Group (WBWG) designates conservation status for species of bats, and those with a high or medium-high priority are typically given special consideration under CEQA. Finally, wildlife species/taxa named as "locally rare" in the NCBDR (Napa County 2005) are also treated as special-status for purposes of this assessment.

Critical Habitat, Essential Fish Habitat, and Wildlife Corridors: Critical habitat is a term defined in the ESA as a specific and formally-designated geographic area that contains features essential for the conservation of a threatened or endangered species and that may require special management and protection. The ESA requires federal agencies to consult with the USFWS to conserve listed species on their lands and to ensure that any activities or projects they fund, authorize, or carry out will not jeopardize the survival of a threatened or endangered species. In consultation for those species with critical habitat, federal agencies must also ensure that their activities or projects do not adversely modify critical habitat to the point that it will no longer aid in the species' recovery. Note that designated critical habitat areas that are currently unoccupied by the species but which are deemed necessary for the species' recovery are also protected by the prohibition against adverse modification.

The Magnuson-Stevens Fishery Conservation and Management Act (Magnuson-Stevens Act) provides for conservation and management of fishery resources in the U.S. This Act establishes a national program intended to prevent overfishing, rebuild overfished stocks, ensure conservation, and facilitate long-term protection through the establishment of Essential Fish Habitat (EFH). EFH consists of aquatic areas that contain habitat essential to the long-term survival and health of fisheries, which may include the water column, certain bottom types, vegetation (e.g. eelgrass (*Zostera* spp.)), or complex structures such as oyster beds. Any federal agency that authorizes, funds, or undertakes action that may adversely affect EFH is required to consult with NMFS.

Movement and migratory corridors for native wildlife (including aquatic corridors) as well as wildlife nursery sites are given special consideration under CEQA. Additionally, the NCBDR (Napa County 2005) outlines important corridor resources within the County and encourages protection of these resources via Policy CON-18 (see section 2.2 below).

2.2 Napa County Regulatory Setting

Napa County General Plan and Napa County Code: Natural resource use in Napa County is regulated by the Napa County General Plan (Napa County 2008). Below are relevant policies from the General Plan pertaining to wetlands and biological resources which may be applicable to the Project.

Napa County Baseline Data Report

Specific sensitive Land Cover Types are identified in the NCBDR (Napa County 2005). In addition to those Land Cover Types identified by CDFW, the NCBDR also identifies biotic communities of limited distribution that "encompass less than 500 acres of cover within the County and are considered by local biological experts to be worthy of conservation" (Napa County 2005).

Natural Resource Goals and Policies

Policy CON-13: The County shall require that all discretionary residential, commercial, industrial, recreation, agricultural, and water development projects consider and address impacts to wildlife habitat and avoid impacts to fisheries and habitat supporting special-status species to the extent feasible. Where impacts to wildlife and special-status species cannot be avoided, projects shall include effective mitigation measures and management plans including provisions to:

a) Maintain the following essentials for fish and wildlife resources:
    a. Sufficient dissolved oxygen in the water.
    b. Adequate amounts of proper food.
    c. Adequate amounts of feeding, escaping, and nesting habitat.
    d. Proper temperature through maintenance and enhancement of streamside vegetation volume flows, and velocity of water.
b) Employ supplemental planting and maintenance of grasses, shrubs and trees of like quality and quantity to provide adequate vegetation cover to enhance water quality, minimize sedimentation and soil transport, and provide adequate shelter and food for wildlife and special-status species and maintain the watersheds, especially streams side areas, in good condition.
c) Provide protection for habitat supporting special-status species through buffering or other means.
d) Provide replacement habitat of like quantity and quality on- or off-site for special-status species to mitigate impacts to special-status species.
e) Enhance existing habitat values, particularly for special-status species, through restoration and replanting of native plant species as part of discretionary permit review and approval.
f) Require temporary or permanent buffers of adequate size (based on the requirements of the special-status species) to avoid nest abandonment of birds and raptors associated with construction and site development activities.
g) Demonstrate compliance with applicable provisions and regulations of recovery plans for listed species.

Policy CON-17: Preserve and protect native grasslands, serpentine grasslands, mixed serpentine chaparral, and other sensitive biotic communities and habitats of limited distribution. The County, in its discretion, shall require mitigation that results in the following standards:

a) Prevent removal or disturbance of sensitive natural plant communities that contain special-status plant species or provide critical habitat to special-status animal species.
b) In other areas, avoid disturbances to or removal of sensitive natural plant communities and mitigate potentially significant impacts where avoidance is infeasible.
c) Promote protection from overgrazing and other destructive activities.
d) Encourage scientific study and require monitoring and active management where biotic communities and habitats of limited distribution or sensitive natural plant communities are threatened by the spread of invasive non-native species.
e) Require no net loss of sensitive biotic communities and habitats of limited distribution through avoidance, restoration, or replacement where feasible. Where avoidance, restoration, or replacement is not feasible, preserve like habitat at a 2:1 ratio or greater within Napa County to avoid significant cumulative loss of valuable habitats.

Policy CON-18: To reduce impacts on habitat conservation and connectivity:

a) In sensitive domestic water supply drainages where new development is required to retain between 40 and 60 percent of the existing (as of June 16, 1993) vegetation onsite, the vegetation selected for retention should be in areas designed to maximize habitat value and connectivity.
b) Outside of sensitive domestic water supply drainages, streamlined permitting procedures should be instituted for new vineyard projects that voluntarily retain valuable habitat and connectivity, including generous setbacks from streams and buffers around ecologically sensitive areas.
c) Preservation of habitat and connectivity of adequate size, quality and configuration to support special-status species should be required within the project area. The size of habitat and connectivity to be preserved shall be determined based on the specific needs of the species.
d) The County shall require discretionary projects to retain movement corridors of adequate size and habitat quality to allow for continued wildlife use based on the needs of the species occupying the habitat.
e) The County shall require new vineyard development to be designed to minimize the reduction of wildlife movement to the maximum extent feasible. In the event the County concludes that such development will have a significant impact on wildlife movement, the County may require the applicant to relocate or remove existing perimeter fencing installed on or after February 16, 2007 to offset the impact cause by the new vineyard development.

Policy CON-19: The County shall encourage the preservation of critical habitat areas and habitat connectivity through the use of conservation easements or other methods as well as through continued implementation of the Napa County Conservation Regulations associated with vegetation retention and setbacks from waterways.

Policy CON-24: Maintain and improve oak woodland habitat to provide for slope stabilization, soil protection, species diversity, and wildlife habitat through appropriate measures including one or more of the following:

a) Preserve, to the extent feasible, oak trees and other significant vegetation that occur near the heads of drainages or depressions to maintain diversity of vegetation type and wildlife habitat as part of agriculture projects.
b) Comply with the Oak Woodlands Preservation Act regarding oak woodland preservation to conserve the integrity and diversity of oak woodlands, and retain, to the maximum extent feasible, existing oak woodland and chaparral communities and other significant vegetation as part of the residential, commercial, and industrial approvals.
c) Provide replacement of lost oak woodlands or preservation of like habitat at a 2:1 ratio [3:1 ratio; see below] when retention of existing vegetation is found to be infeasible. Removal of oak species limited in distribution shall be avoided to the maximum extent feasible.
d) Support hardwood cutting criteria that require retention of adequate stands of oak trees sufficient for wildlife, slope stabilization, soil production be left standing.
e) Maintain, the extent feasible, a mixture of oak species which is needed to ensure acorn production. Black, canyon, live, and brewer oaks as well as blue, white, scrub and live oaks are common associations.

General Provisions – Stream and Wetland Setbacks

Napa County Code 18.108.025 requires stream setbacks for new land clearings for agricultural purposes. "Stream" is defined by Napa County (18.108.030) as: (1) a watercourse designated by a solid line or dash and three dots symbol on the largest scale of the United State Geological Survey (USGS) maps most recently published, or any replacement to that symbol (i.e., USGS "blue-line"); (2) any watercourse which has a well-defined channel with a depth greater than four feet and banks steeper than 3:1 and contains hydrophilic vegetation, riparian vegetation or woody-vegetation including tree species greater than ten feet in height; or (3) those watercourses listed in Resolution No. 94-19. No clearing of land for new agricultural uses as defined by Section 18.08.040 shall take place within the following setbacks from streams:

Table 1. Napa County Stream Setbacks

Slope (Percent)	Required Setback
< 1	35 feet
1--5	45 feet
5--15	55 feet
15--30	65 feet
30--40	85 feet
40--50	105 feet
50--60	125 feet
60--70	150 feet

In 2020, Napa County added to Code Section 18.108.025 the requirement of a 35-foot setback for ephemeral or intermittent streams not meeting Napa County's criteria for a stream. Likewise, 18.108.026 was added to the Napa County Code to include the requirement of a 50-foot setback from the delineated edge of wetland boundaries. Ordinance No. 1438 adopted by the Board of Supervisors allowed for a one-time exemption from the Ordinance (and therefore the updated stream and wetland setbacks) for projects that are less than 30 percent slope and less than 5 acres.

Vegetation Preservation and Replacement

Napa County Code 18.108.100 requires the following conditions when granting a discretionary permit for activities within an erosion hazard area (slopes greater than 5 percent):

Existing vegetation shall be preserved to the maximum extent consistent with the project. Vegetation shall not be removed if it is identified as being necessary for erosion control in the approved erosion control plan or if necessary for the preservation of threatened or endangered plant or animal habitats as designated by state or federal agencies with jurisdiction and identified on the County's environmental sensitivity maps.

Existing trees six inches in diameter or larger, measured at diameter breast height (DBH), or tree stands of trees six inches DBH or larger located on a site for which either an administrative or discretionary permit is required shall not be removed until the required permits have been approved by the decision-making body and tree removal has been specifically authorized.

- Trees to be retained or designated for retention shall be protected through the use of barricades or other appropriated methods to be placed and maintained at their outboard drip line during the construction phase. Where appropriate, the director may require an applicant to install and maintain construction fencing around the trees to ensure their protection during earthmoving activities. Where removal of vegetation is necessitated or authorized, the director or designee may require the planting of replacement vegetation of an equivalent kind, quality and quantity.

Water Quality and Tree Protection Ordinance

In 2020, the Napa County Board of Supervisors adopted the Water Quality and Tree Protection Ordinance (WQTPO) modifying Chapter 18.108 Conservation Regulations to provide additional protections to trees and water quality. As noted above, additional setbacks were added for ephemeral and intermittent drainages and wetlands (Chapters 18.108.025 and 18.108.026). In addition, the tree retention required by Chapter 18.108.027 in sensitive domestic water supply drainages was increased from 60 percent to 70 percent retention based on vegetation that existed within the parcel in 1993. In addition, Chapter 18.108.020 subsections C and D were added to the Code that require a minimum of 70 percent retention of canopy cover based on the vegetation that existed within the parcel in 2016, and the preservation or mitigation of trees at a minimum 3:1 ratio. Ordinance No. 1438 allowed for a one-time exemption from the Ordinance (and therefore the updated stream setbacks, wetland setbacks, and vegetation retention requirements) for projects that are less than 30 percent slope and less than 5 acres.

3.0 ENVIRONMENTAL SETTING

The approximately 45.8-acre Study Area is set across a single parcel (Figure A-1). It is located in southwestern Napa County, approximately five aerial miles northwest of downtown Napa and 5.5 aerial miles northeast of Sonoma. It is situated on the eastern flank of Mayacama Mountains of Napa County, leading into Napa Valley. Detailed descriptions of the local setting are below.

3.1 Topography and Soils

The overall topography of the Study Area moderately- to steeply-sloped, ranging from approximately 575 to 900 feet above sea level. According to the *Soil Survey of Napa County* (USDA 1978), the Study Area is underlain by two soil mapping units: Bressa-Dibble complex, 15 to 30 percent slopes, and Felton gravelly loam, 30 to 50 percent slopes. The parent soil series of all the Study Area's mapping units are summarized below.

Bressa Series: This series consists of moderately deep silt loam soils weathered (residuum) from sandstone and shale located on ridges and shoulders of foothills at elevations ranging from 400 to 3,000 feet. These soils are not considered hydric, and are well drained with medium to very rapid runoff, and moderately slow permeability. Native and naturalized vegetation associated with these soils are scattered oaks (*Quercus* spp.), gray pine (*Pinus sabiniana*), and annual herbs, while predominant land uses include dryland range and wildlife habitat (USDA 1972).

Dibble Series: This series consists of moderately deep silt loam soils formed from residuum weathered from shale and sandstone situated on upland backslopes of hills at elevations ranging from 100 to 2,500 feet. These soils are not considered hydric, are well drained with slow to rapid runoff, and slow permeability. Native vegetation associated with this series is composed of oaks (*Quercus* spp.) and annual grasses, and land utilization has predominantly been grazing (USDA 1972).

Felton Series: This series consists of deep silt loam soils formed from residuum weathered from sandstone and shale situated on hillslopes at elevations ranging from 400 to 3,000 feet (CSRL 2020, USDA 1978). These soils are not considered hydric, and are well drained, with rapid to very rapid runoff, and moderately slow permeability (USDA 2012, USDA 1978). Native vegetation consists of coast redwood (*Sequoia sempervirens*), Douglas fir (*Pseudotsuga menziesii*), Pacific madrone (*Arbutus menziesii*), and oaks (*Quercus* spp.), while land uses include timber production, Christmas tree farms, homesites, recreation, and watershed protection (USDA 1978).

3.2 Climate and Hydrology

The Study Area is located above the valley fog incursion zone of Napa County. The nearest climate station, Napa State Hospital, reports an average monthly maximum temperature of 82.8 degrees Fahrenheit, while the average monthly minimum temperature is 48.1 degrees Fahrenheit. Predominantly, precipitation falls as rainfall with an annual average of 26.5 inches. Precipitation-bearing weather systems are predominantly from the west and south with the majority of rain falls between November and March, with a combined average of 22.08 inches (USDA 2020).

The local watershed is Lower Napa River (HUC 12: 180500020205) and the regional watershed is Napa River (HUC 8: 18050002). The Study Area is situated in the Napa County Planning Watershed of Browns Valley and Redwood Creek. There are no blue line streams or other aquatic features on this property as illustrated on the Napa 7.5-minute quadrangle (USGS 2015). The National Wetlands Inventory (NWI; USFWS 2020a) notes a single "Freshwater Pond" and single "Riverine" feature; likewise, the California Aquatic Resources Inventory (CARI; SFEI 2020) mapped a "Pond and Associated Vegetation" and "Fluvial" feature. The primary hydrologic sources are direct precipitation and consequent surface sheet flow and subsurface flow into channels (streams). Precipitation in the majority of the Study Area infiltrates quickly due to rocky loam soils. Detailed descriptions of aquatic resources are in Section 5.1 below.

3.3 Land Cover and Land Use

The Study Area is a mix of developed areas, including landscaped areas, with native and naturalized vegetation. The developed areas in the Study Area include two residences, associated outbuildings, landscaped elements, access roads, vineyards, and fallow areas. Detailed plant community descriptions are included in Section 5.1 below, and all observed plants are included in Appendix B. Regional land uses include rural residential, wineries, vineyards, and open space (Google Earth 2020). Historically, land uses in the region were timbering, open rangeland, rural residential, vineyards, and orchards. There is no history of timbering, intensive agriculture (except vineyards), quarrying, or mining, in the Study Area (Historic Aerials 2020).

4.0 ASSESSMENT METHODS

Prior to the site visit, WRA biologists reviewed the following literature and performed database searches to assess the potential for sensitive natural communities (e.g., wetlands) and special-status species (e.g., endangered plants):

- *Soil Survey of Napa County, California* (USDA 1978)
- Napa 7.5-minute quadrangle (USGS 2015)
- Contemporary aerial photographs (Google Earth 2020)
- Historical aerial photographs (Historical Aerials 2020)
- National Wetlands Inventory (USFWS 2020a)
- California Aquatic Resources Inventory (SFEI 2020)
- California Natural Diversity Database (CNDDB, CDFW 2020a)
- California Native Plant Society Electronic Inventory (CNPS 2020a)
- Consortium of California Herbaria (CCH 2020)
- USFWS List of Federal Endangered and Threatened Species (USFWS 2020b)
- *eBird* Online Database (eBird 2020)
- CDFW Publication, *California Bird Species of Special Concern in California* (Shuford and Gardali 2008)
- CDFW and University of California Press publication *California Amphibian and Reptile Species of Special Concern* (Thomson et al. 2016)
- *Breeding Birds of Napa County, California* (Smith 2003)
- *A Field Guide to Western Reptiles and Amphibians* (Stebbins 2003)

- *A Manual of California Vegetation, 2nd Edition* (Sawyer et al. 2009)
- *A Manual of California Vegetation Online* (CNPS 2020b)
- *Preliminary Descriptions of the Terrestrial Natural Communities* (Holland 1986)
- Napa County Land Cover (NCLC) map (Thorne et al. 2004)
- *California Natural Community List* (CDFW 2018a)

Database searches (i.e., CNDDB, CNPS) focused on the Rutherford, Yountville, Capell Valley, Sonoma, Napa, Mount George, Sears Point, Cuttings Wharf, and Cordelia USGS 7.5-minute quadrangles for special-status plants. The special-status wildlife evaluation was based on database searches for the entirety of Napa County. Appendix A contains observations of special-status species documented within a five-mile radius of the Study Area.

Following the remote assessment, a botanist with 40-hour Corps wetland delineation and wildlife biologist training traversed the entire Study Area on foot to document: (1) land cover types (e.g., terrestrial communities, aquatic resources), (2) if and what type of aquatic natural communities (e.g., wetlands) are present, (3) existing conditions and to determine if such provide suitable habitat for any special-status plant or wildlife species, and (4) if special-status species are present[1].

4.1 Land Cover Types

4.1.1 Terrestrial Land Cover Types

Terrestrial land cover types were mapped across the entire Subject Property, but they were only evaluated to determine if such areas have the potential to support special-status plants or wildlife within in the Study Area. In most instances, communities are delineated based on distinct shifts in plant assemblage (vegetation), and follow the *California Natural Community List* (CDFW 2018a), *Preliminary Descriptions of the Terrestrial Natural Communities of California* (Holland 1986), and *A Manual of California Vegetation, Online Edition* (CNPS 2020b). In some cases, it may be necessary to identify variants of community types or to describe non-vegetated areas that are not described in the literature; should an undescribed variant be used, it will be noted in the description.

Vegetation alliances (natural communities) with a CDFW Rank of 1 through 3 (globally critically imperiled (S1/G1), imperiled (S2/G2), or vulnerable (S3/G3), were evaluated as sensitive as part of this evaluation.[2] Additionally, any sensitive natural communities as described in the Napa County Baseline Data Report (NCBDR; Napa County 2005) or General Plan (Napa County 2008) were considered.

4.1.2 Aquatic Resources

Aquatic resources include Waters of the U.S., Waters of the State, and Streams, Lakes, and Riparian Habitat as defined in the CWA, Porter-Cologne Act, and CFGC, respectively. Napa County mandates setbacks from these aquatic resources, and therefore requires mapping of the outward extent of such features.

[1] Due to the timing of the assessment, it may or may not constitute protocol-level species surveys; see Section 4.2 if the site assessment would constitute a formal or protocol-level species survey.

[2] Ranking of CDFW List of Vegetation Alliances is based on NatureServe Rankings (NatureServe 2018)

This site assessment does not constitute a formal wetland delineation; however, the surveys looked for superficial indicators of wetlands such as hydrophytic vegetation (i.e., plant communities dominated by wetland species), evidence of inundation or flowing water, saturated soils and seepage, and topographic depressions/swales. If sample points were taken, WRA followed the *Corps of Engineers Wetlands Delineation Manual* (Environmental Laboratory 1987) and the *Regional Supplement to the Corps of Engineers Wetland Delineation Manual: Arid West Region* (Corps 2008).

If streams potentially jurisdictional under the CWA and/or the CFGC are noted on a site, they are delineated using a mix of surveyed topography data, high resolution aerial photographs, and a sub-meter GPS unit. The ordinary high water mark would be used to determine the extent of potential Section 404 jurisdiction, while the top-of-bank would be used to determine the extent of CFGC Section 1602 and 401. Streams with associated woody vegetation were assessed to determine if these areas would be considered riparian habitat by the CDFW following *A Field Guide to Lake and Streambed Alteration Agreements, Section 1600-1607, California Fish and Game Code* (CDFG 1994). Finally, all streams were assessed to determine if they meet the Napa County definition of "stream" pursuant to Napa County Code 18.108.030.

4.2 Special-status Species

4.2.1 General Assessment

Potential occurrence of special-status species in the Study Area was evaluated by first determining which special-status species occur in the greater vicinity through a literature and database review. Database searches for known occurrences of special-status species focused on the 7.5-minute USGS quadrangles mentioned above for special-status plants and the entirety of Napa County for special-status wildlife.

A preliminary site visit was made on October 8, 2020 to evaluate the presence of suitable habitat for special-status species. Suitable habitat conditions are based on physical and biological conditions of the site, as well as the professional expertise of the investigating biologists. The potential for each special-status species to occur in the Study Area was then determined according to the following criteria:

- No Potential. Habitat on and adjacent to the site is clearly unsuitable for the species requirements (foraging, breeding, cover, substrate, elevation, hydrology, plant community, site history, disturbance regime).
- Unlikely. Few of the habitat components meeting the species requirements are present, and/or the majority of habitat on and adjacent to the site is unsuitable or of very poor quality. The species is not likely to be found on the site.
- Moderate Potential. Some of the habitat components meeting the species requirements are present, and/or only some of the habitat on or adjacent to the site is unsuitable. The species has a moderate probability of being found on the site.
- High Potential. All of the habitat components meeting the species requirements are present and/or most of the habitat on or adjacent to the site is highly suitable. The species has a high probability of being found on the site.
- Present. Species is observed on the site or has been recorded (i.e. CNDDB, other reports) on the site in the recent past.

If a more thorough assessment was warranted, a targeted or protocol-level assessment or survey was conducted or recommended as a future study. Methods for the assessments are described below. If a special-status species was observed during the site visit, its presence was recorded and discussed below in Section 5.2.

4.2.2 Special-status Plants

A general botanical assessment was performed on October 8, 2020, which is sufficient due to the disturbed and fallow nature of the Project Area. This assessment is not a protocol-level rare plant survey; however, the three special-status plants with the potential to occur in the Study Area (Section 5.2) were identifiable at the time of the site assessment. All plants noted and were identified using *The Jepson Manual, 2nd Edition* (Baldwin et. al. 2012) and Jepson Flora Project (eFlora 2020), to the taxonomic level necessary to determine whether or not they were sensitive. Plant names follow those of Jepson Flora Project (eFlora 2020), unless otherwise noted.

4.2.3 Special-status Wildlife

A general wildlife assessment was performed on October 8, 2020. This assessment consisted of traversing the entirety of the Study Area as well as substantial portions of the Subject Property. Habitat elements required or associated with certain species (e.g., northern spotted owl) or species groups (e.g., bats, anadromous fish) were searched for and noted. Such habitat elements include, but are not limited to: plant assemblages and vegetation structure; stream depth, width, hydro-period, slope, and bed-and-bank structure; rock outcrops, caves, cliffs, overhangs, and substrate texture and rock content; history of site alteration and contemporary disturbances; etc.

A targeted assessment, including two surveys for American badger (*Taxidea taxus*), was conducted in Study Area on October 8, 2020. The surveys consisted of traversing the entirety of the Study Area searching for den openings and throw piles reminiscent of those created by badgers. Den openings are elliptical (rather than round) of at least 12 inches in width, while throw piles are approximately two to six feet in length and at least two feet in width. Such burrow characteristics were searched for throughout the Study Area on both site visits.

4.2.4 Critical Habitat, Essential Fish Habitat, and Wildlife Corridors

Prior to the site visit the USFWS Critical Habitat Mapper (USFWS 2020b) and the NMFS Essential Fish Habitat Mapper (NMFS 2020) were queried to determine if critical habitat for any species or EFH, respectively, occurs within the Study Area. To account for potential impacts to wildlife movement/migratory corridors, biologists reviewed maps from the California Essential Connectivity Project (CalTrans 2010), habitat connectivity data available through the CDFW Biogeographic Information and Observation System (BIOS) (CDFW 2020a), and the NCBDR (Napa County 2005). Additionally, aerial imagery (Google 2020) for the local area was referenced to assess if local core habitat areas were present within, or connected to the Study Area. This assessment was refined based on observations of on-site physical and/or biological conditions.

5.0 ASSESSMENT RESULTS

5.1 Land Cover Types

WRA observed five land cover types within the Study Area, with only two occurring in the Project Area: developed areas, non-native grassland, California bay forest, a man-made pond, and an ephemeral stream (Figure A-5). The Project Area (vineyards and clearing limits) have been intentionally sited to avoid the streams and minimal incursion into California bay forest (Figure A-6).

5.1.1 Terrestrial Land Cover Types

Developed/Disturbed Area (no vegetation alliance). CDFW Rank: None. Within the Study Area, developed portions are composed of the two residences, outbuildings, roads, hardscaping and landscaping, and vineyards. Likewise, two areas that were formerly vineyard, but have since been removed, were mapped as this land cover type because the soil and vegetation has been highly altered. The vegetation is highly altered, consisting of overhanging native trees, landscape species, and disturbance tolerant herbs. Species include California bay (*Umbellularia californica*), coast live oak (*Quercus agrifolia*), wine grape (*Vitis vinifera*), apple (*Malus pumila*), oleander (*Nerium oleander*), bigleaf periwinkle (*Vinca major*), bristly ox-tongue (*Helminthotheca echioides*), and prickly lettuce (*Lactuca serriola*). Developed areas total 26.3 acres in the Study Area and 3.1 acre in the Project Area (12 percent of the total land cover type in the Study Area). This community is synonymous with the Urban/Built-up biotic community in the NCLC (Thorne et al. 2004). This community is not considered sensitive by Napa County, CDFW, or any other regulatory entity.

Non-native Annual Grassland – Wild Oat Grassland (*Avena barbata* Semi-Natural Herbaceous Stands). CDFW Rank: None. Non-native grasslands occur throughout cismontane California, particularly in the Sierra Foothills, Coast Range, Transverse Range, and Peninsular Ranges (Sawyer et al. 2009, CNPS 2020b). These grasslands are situated on a variety of landscapes including coastal terraces, valley bottoms, and foothills underlain by a variety of soil types. The Study Area contains 0.8 acre of which none is situated in the Project Area.

The dominant cover is the herbaceous layer, with no substantial cover of trees or shrubs. The herbaceous layer is dominated by non-native grasses of wild oat (*Avena barbata*), big rattlesnake grass (*Briza maxima*), soft chess (*Bromus hordeaceus*), dogtail grass (*Cynosurus echinatus*), and Italian rye grass (*Festuca perennis*). This community is synonymous with the California Annual Grasslands Alliance biotic community in the NCLC (Thorne et al. 2004). These grasslands provide habitat for numerous common native plants and wildlife, as well as have the potential to support several special-status species associated with grasslands. These grasslands are not considered sensitive by the CDFW or Napa County.

California Bay Forest (*Umbellularia californica* Forest Alliance). CDFW Rank: G4 S3. California bay forests are known from the inner and outer Coast Ranges, Transverse Ranges, and Sierra Nevada Foothills from Del Norte County south to San Diego County. This plant community is typically located on terraces, canyon bottoms, north-facing slopes, and rock outcrops underlain by shallow to deep sand to loam substrates (Sawyer et al. 2009). The Study Area contains 18.1 acres none of which is situated in the Project Area.

Dominant species in the tree layer include California bay (*Umbellularia californica*) and coast live oak (*Quercus agrifolia*) with California bay comprising greater than 30 percent of the relative cover in this stratum. Other trees in the canopy include bigleaf maple (*Acer macrophyllum*), California black oak (*Quercus kelloggii*), and Pacific madrone (*Arbutus menziesii*). In the majority of locations, the tree canopy is extremely dense reducing the shrub and herbaceous layers within these forests. Scattered individuals of shrubs include poison oak (*Toxicodendron diversilobum*), upright snowberry (*Symphoricarpos albus*), California hazelnut (*Corylus cornuta* var. *californica*), and toyon (*Heteromeles arbutifolia*). The herbaceous layer is relatively depauperate and dominated by shade tolerant forbs and ferns such as rough hedgenettle (*Stachys rigida*) miner's lettuce (*Claytonia perfoliata*), sweet cicely (*Osmorhiza berteroi*), wood fern (*Dryopteris arguta*), golden back fern (*Pentagramma triangularis*), and California maiden hair (*Adiantum jordanii*).

5.1.2 Aquatic Resources

Man-made Pond. Exempt from CWA. CDFW Rank: N/A. Man-made ponds are known throughout California. These features are constructed for a variety of purposes, primarily irrigation, flood control, sediment capture, and/or aesthetics. The substrate can be either compacted earth, concrete, synthetic liners, or similar materials. Landscape position is generally regarded as either in-line (within a stream channel) or off-line (outside of a stream channel). Hydrologic sources can be a mix of direct precipitation, fed by a well, and/or in-channel or diverted channel flows. The primary hydrologic source for the Study Area's man-made pond is pumped from a well, the substrate is a synthetic liner, there is no vegetation, and totals approximately 0.63 acre. This reservoir stores surface water under Water Rights License 13473 (A029035). Because it is man-made and is supplied by an artificial hydrologic source, it is unlikely to be considered jurisdictional under Section 404/401 of the CWA.

Ephemeral Stream. CWA Section 404/401. CDFW Rank: N/A. The Study Area contains one ephemeral drainage which is located necessarily outside of the Project Area. The flow in this stream only run during and immediately following substantial precipitation. It contains shallow, narrow banks of fine sediments (clays, loams) and beds of a mix of fine sediments and small, loose cobble and gravel. Although the reach of this drainage is covered by trees, there is no distinctly riparian vegetation associated with them. The stream is likely jurisdictional under Section 404/401 of the CWA and Section 1602 of the CFGC; therefore, it is considered a sensitive aquatic resource. However, it does not meet the criteria for the Napa County stream definition pursuant to Napa County Code 18.108.025.

5.2 Special-status Species

5.2.1 Special-status Plant Species

Based upon a review of the resource databases listed in Section 4.0, 83 special-status plant species have been documented in the vicinity of the Study Area. Three of these plants have the potential to occur in the Study Area. The remaining 80 special-status plants documented from the greater vicinity are unlikely or have no potential to occur for one or more of the following:

- Hydrologic conditions (e.g., tidal, riverine) necessary to support the special-status plant species are not present in the Study Area
- Edaphic (soil) conditions (e.g., volcanic tuff, serpentine) necessary to support the special-status plant species are not present in the Study Area
- Topographic conditions (e.g., north-facing slope, montane) necessary to support the special-status plant species are not present in the Study Area
- Unique pH conditions (e.g., alkali scalds, acidic bogs) necessary to support the special-status plant species are not present in the Study Area
- Associated natural communities (e.g., interior chaparral, tidal marsh) necessary to support the special-status plant species are not present in the Study Area
- The Study Area is geographically isolated (e.g. below elevation, coastal environ) from the documented range of the special-status plant species
- Land use history and contemporary management (e.g., absence of mowing or grazing) has degraded the localized habitat necessary to support the special-status plant species

The site visit was conducted during a period sufficient to identify the three species with the potential to occur within the Study Area. Napa false indigo (*Amorpha californica* var. *napensis*) and oval-leaf viburnum (*Viburnum ellipticum*) are shrubs with distinctive leaves and stems from other species within the region, and can be identified into early winter. Streamside daisy (*Erigeron biolettii*) is summer bloomer that is identifiable into fall based on remnant flowers and habit (shape, structure) of the plant. The Project Area (proposed vineyard blocks) were searched thoroughly; the California bay forest was passed through, but not searched thoroughly. All species with the potential to occur are listed below and described in Appendix C.

Napa false indigo (*Amorpha californica* var. *napensis*) CRPR 1B. Moderate Potential (Not Observed). Napa false indigo is a small deciduous tree in the pea family (Fabaceae) that blooms from April to July, with identifiable vegetative structures remaining into the autumn. It typically occurs on north-facing aspects in openings in broadleaf upland forest, chaparral, and cismontane woodland habitat at elevations ranging from 395 to 6,560 feet (CDFW 2020a, CNPS 2020a). This species has the potential to occur within the California bay forest, but not the Project Area; it was not observed during a brief investigation into the on-site forests.

Streamside daisy (*Erigeron biolettii*). CRPR 3. Moderate Potential (Not Observed). Streamside daisy is a perennial herb in the sunflower family (Asteraceae) that blooms from June to October, and is frequently identifiable into winter based on remnant flowers and plant structure. It typically occurs on dry slopes underlain by rocky, mesic substrate in broadleaf upland forest, cismontane woodland, North Coast coniferous forest habitat at elevations ranging from 95 to 3,610 feet (CDFW 2020a, CNPS 2020a). This species has the potential to occur within the California bay forest, but not the Project Area; it was not observed during a brief investigation into the on-site forests.

Oval-leaf Viburnum (*Viburnum ellipticum*). CRPR 2. Moderate Potential (Not Observed). Oval-leaf viburnum is a perennial deciduous shrub in the honeysuckle family (Caprifoliaceae) that blooms from May to June, with identifiable vegetative characteristics remaining intact into the autumn. It typically occurs in chaparral, cismontane woodland, and lower montane coniferous forest habitat at elevations ranging from 695 to 4,550 feet (CDFW 2020a, CNPS 2020a). This species has the potential to occur within the

California bay forest, but not the Project Area; it was not observed during a brief investigation into the on-site forests.

5.2.2 Special-status Wildlife Species

A total of 58 special-status wildlife species have been documented in Napa County (CDFW 2020a, Napa County 2005). Four of these species have a moderate to high potential to occur in the Study Area and Project Area. There are several additional species that have the potential to occur within the Subject Property, but they are unlikely to utilize the Study Area and Project Area. The remaining 54 species are unlikely or have no potential to occur due to one or more of the following reasons:

- Aquatic habitats (e.g., rivers, estuaries) necessary to support the special-status wildlife species are not present in the Study Area
- Vegetation habitats (e.g., coast redwood forest, coastal prairie) that provide nesting and/or foraging resources necessary support the special-status wildlife species are not present in the Study Area
- Physical structures and vegetation (e.g., mines, old-growth coniferous trees) necessary to provide nesting, cover, and/or foraging habitat to support the special-status wildlife species are not present in the Study Area
- Host plants (e.g., dog violet, harlequin lotus) necessary to provide larval and nectar resources for the special-status wildlife species are not present in the Study Area
- The Study Area is outside (e.g., north of, west of) of the special-status wildlife species documented nesting range

Pallid bat (*Antrozous pallidus*). CDFW Species of Special Concern, WBWG High Priority. Moderate Potential (Presence Unknown). Pallid bats are distributed from southern British Columbia and Montana to central Mexico, and east to Texas, Oklahoma, and Kansas. This species occurs in a number of habitats ranging from rocky arid deserts to grasslands, and into higher elevation coniferous forests. Roosts are typically in rock crevices, tree hollows, mines, caves, and a variety of man-made structures, including vacant and occupied buildings. Tree roosting has been documented within snags and basal hollows of conifers, and within bole cavities in oak trees. Pallid bats are primarily insectivorous, feeding on large prey that is usually taken on the ground but sometimes in flight. Prey items include arthropods such as scorpions, ground crickets, and cicadas (WBWG 2020). Trees within the Study Area (primarily oaks) may contain cavities or snags suitable for roosting by this species, and there are CNDDB occurrences in the vicinity (CDFW 2018a). The Study Area contains trees that may provide for roosting; however, the Project Area does not contain trees and therefore no roosting habitat for pallid bat.

Fringed myotis (*Myotis thysanodes*). WBWG High Priority. Moderate Potential (Presence Unknown). The fringed myotis ranges through much of western North America from southern British Columbia, Canada, south to Chiapas, Mexico and from Santa Cruz Island in California, east to the Black Hills of South Dakota. This species is found in desert scrubland, grassland, sage-grass steppe, old-growth forest, and subalpine coniferous and mixed deciduous forest. Oak and pinyon-juniper woodlands are most commonly used. The fringed myotis roosts in colonies from 10 to 2,000 individuals, although large colonies are rare. Caves, buildings, underground mines, rock crevices in cliff faces, and bridges are used for maternity and night roosts, while hibernation has only been documented in buildings and underground mines. Tree-roosting has also been documented in Oregon, New Mexico, and California (WBWG 2018). The trees within the

Study Area may contain cavities or exfoliating bark suitable for roosting. The Study Area contains trees that may provide for roosting; however, the Project Area does not contain trees and therefore no roosting habitat for fringed myotis.

Olive-sided flycatcher (*Contopus cooperi*). CDFW Species of Special Concern. Moderate Potential (Presence Unknown). This passerine bird is known from across Canada into the West Coast, Rocky Mountains, and Great Lake Area. They typically nest in coniferous or mixed forests, particularly lower montane forest. These birds forage for flying insects in forest openings, burns, edges, and other mixed open area in greater forest habitats. Nests are well-hidden in dense branches of large trees, preferentially conifer trees (Altman 2000). The Study Area contains trees that may provide for nesting; however, the Project Area does not contain trees or shrubs and therefore no nesting habitat for olive-sided flycatcher.

White-tailed kite (*Elanus leucurus*). CDFW Fully Protected Species. Moderate Potential. White-tailed kite is resident in open to semi-open habitats throughout the lower elevations of California, including grasslands, savannahs, woodlands, agricultural areas, and wetlands. Vegetative structure and prey availability seem to be more important habitat elements than associations with specific plants or vegetative communities (Dunk 1995). Nests are constructed mostly of twigs and placed in trees, often at habitat edges. Nest trees are highly variable in size, structure, and immediate surroundings, ranging from shrubs to trees greater than 150 feet tall (Dunk 1995). This species preys upon a variety of small mammals, as well as other vertebrates and invertebrates. The Study Area provides suitable year-round habitat for white-tailed kites, including stands of oaks for nesting and open areas in close proximity for foraging. The Study Area contains trees that may provide for nesting; however, the Project Area does not contain trees or shrubs and therefore no nesting habitat for white-tailed kite.

5.2.3 Critical Habitat, Essential Fish Habitat, and Wildlife Corridors

The Study Area does not contain any designated Critical Habitat (USFWS 2020b) or Essential Fish Habitat (NMFS 2020). The Study Area's streams have an ephemeral hydro-period, are high gradient, are very narrow and shallow, and do not have run-riffle-pool complexes; therefore, anadromous fish will not utilize these streams. The Study Area is not within a designated wildlife corridor (CalTrans 2010, Napa County 2005). The site is located within a much larger tract of forest and lightly-developed land within a rural portion of Napa County. While common wildlife species presumably utilize the site to some degree for movement at a local scale, the Study Area itself does not provide corridor functions beyond connecting similar forested and heavily wooded land parcels in surrounding areas.

6.0 PROJECT ANALYSIS AND RECOMMENDATIONS

6.1 Land Cover Types

6.1.1 Terrestrial Land Cover Types

The Project Area is entirely within a fallow area that was formerly developed in vineyard. Therefore, there are not impacts to sensitive terrestrial land cover types and no further actions are recommended for such.

6.1.2 Aquatic Resources

The Project Area is entirely outside of aquatic resources within the Study Area. Therefore, there are no impacts to aquatic resources and no further actions are recommended for such.

6.2 Special-status Species

6.2.1 Special-status Plants

Three special-status plants have the potential to occur within the Study Area; however, they do not have the potential to occur within the Project Area, nor were they observed on a walk-through of the California bay forest. Therefore, the Project will not impact special-status and there are no further actions recommended for such.

6.2.2 Special-status Wildlife

The Study Area has the potential to support four special-status wildlife species (two bats and two birds), as well as non-status birds protected under the MBTA; however, the Project Area does not contain trees, shrubs, or other structures that would provide nesting habitat for birds and/or roosting habitat for bats. The Project is situated within a previously developed vineyard that is currently fallow, and will not require heavy equipment to manipulate the substrates. Rather, smaller farm equipment that is used regularly on the property will be used do install the new vines. Because of this, and there are no trees or shrubs to be removed as part of the Project, impacts to nesting birds and roosting bats are unlikely and not anticipated, and there are no further actions recommended for such.

6.2.3 Wildlife Movement

The Project Area has been sited in two blocks, which were former vineyard blocks. Continued agricultural within the Study Area is in and of itself unlikely to result in any significant impacts to local wildlife movement. Preservation of substantial portions of the Study Area's forests will allow for continued localized movement of wildlife. Therefore, the Project will not create a significant impact to wildlife movement and no further action are recommended for such.

7.0 REFERENCES

Baldwin, B.G., D.H. Goldman, D.J. Keil, R. Patterson, T.J. Rosatti, and D.H. Wilken (eds.). 2012. The Jepson Manual: Vascular Plants of California, 2nd Edition. University of California Press, Berkeley, CA. 1568 pp.

California Department of Fish and Game (CDFG). 1994. A Field Guide to Lake and Streambed Alteration Agreements, Sections 1600-1607. Environmental Service Division, California Department of Fish and Game, Sacramento, CA.

California Department of Fish and Game (CDFG). 2010. List of Vegetation Alliances and Associations. Vegetation Classification and Mapping Program, California Department of Fish and Game, Sacramento, CA. September 2010.

California Department of Fish and Wildlife (CDFW). 2020a. California Natural Diversity Database (CNDDB), Wildlife and Habitat Data Analysis Branch. Sacramento, CA. Accessed: November 2020.

California Department of Fish and Wildlife (CDFW). 2020b. California Fish Passage Assessment Database. Available at: https://map.dfg.ca.gov/metadata/ds0069.html. Accessed: November 2020.

California Department of Fish and Wildlife (CDFW). 2018a. California Natural Community List. Vegetation Classification and Mapping Program, California Department of Fish and Game, Sacramento, CA. January 24, 2018.

California Department of Fish and Wildlife (CDFW). 2018b. Protocols for Surveying and Evaluating Impacts to Special-status Native Plant Populations and Natural Communities. California Natural Resources Agency, California Department of Fish and Game. March 20, 2018.

California Department of Transportation (CalTrans). 2010. California Essential Habitat Connectivity Project. Available at: https://www.wildlife.ca.gov/conservation/planning. Accessed: November 2020.

California Invasive Plant Council (Cal-IPC). 2006. California Invasive Plant Inventory: Cal-IPC Publication 2006-2. California Invasive Plant Council, Berkeley, CA. Available online: http://www.cal-ipc.org/ip/inventory/index.php. Accessed: November 2018.

California Native Plant Society (CNPS). 2001. CNPS Botanical Survey Guidelines. June 2, 2001.

California Native Plant Society (CNPS). 2020a. Online Inventory of Rare, Threatened, and Endangered Plants of California. Available at: http://www.rareplants.cnps.org/. Accessed: November 2020.

California Native Plant Society (CNPS). 2020b. A Manual of California Vegetation Online. Available at: http://vegetation.cnps.org/. Accessed November 2020.

California Soil Resources Lab (CSRL). 2020. Online Soil Survey. Available at: http://casoilresource.lawr.ucdavis.edu/drupal/ Accessed: November 2020.

Consortium of California Herbaria (CCH). 2020. Data provided by the participants of the Consortium of California Herbaria. Available at: http://ucjeps.berkeley.edu/consortium. Accessed: November 2020.

eBird. 2020. eBird: An online database of bird distribution and abundance [web application]. eBird, Ithaca, New York. Available at: http://www.ebird.org. Accessed: November 2020.

Jepson Herbarium. Jepson Flora Project (eFlora). 2020. Jepson eFlora Online at: http://ucjeps.berkeley.edu/IJM.html. Accessed: November 2020.

Environmental Laboratory. 1987. Corps of Engineers Wetlands Delineation Manual. Department of the Army, Waterways Experiment Station, Vicksburg, Mississippi 39180-0631.

Google Earth. 2020. Calistoga area: 38.5584°, -122.5593°. Image dates: 1993-2018. Accessed: November 2020.

Historical Aerials. 2020. Available at: http://historicalaerials.com. Accessed: November 2020.

Holland, R. 1986. Preliminary Descriptions of the Terrestrial Natural Communities of California. California Department of Fish and Game, Sacramento, CA. 156 pp.

Lichvar, R.W., D.L. Banks, W.N. Kirchner, and N.C. Melvin. 2016. The National Wetland Plant List: 2016 wetland ratings. Phytoneuron 2016-30: 1-17.

Martin, J.W. and M.K. Wicksten. Review and Redescription of the Freshwater Atyid Shrimp Genus *Syncaris* Holmes, 1900, in California. Journal of Crustacean Biology 24(3): 447-462.

Napa County. 2020. Napa County Public Browser (Online Map). Available at: http://gis.napa.ca.gov/Html5Viewer/Index.html?viewer=Public_HTML. Accessed: November 2020.

Napa County. 2016a. Attachment B: Guidelines for Preparing Biological Resources Reconnaissance Surveys. Planning, Building, and Environmental Services. August 2016.

Napa County. 2016b. Attachment C: Guidelines for Preparing Special-status Plant Studies. Planning, Building, and Environmental Services. August 2016.

Napa County. 2008. Napa County General Plan. June 2, 2008. Available at: http://www.co.napa.ca.us/GOV/Departments/

Napa County. 2005. Napa County Baseline Data Report. Available at: http://www.co.napa.us/gov/

National Marine Fisheries Service (NMFS). 2020. Essential Fish Habitat Mapper. Available at: https://www.habitat.noaa.gov/protection/efh/efhmapper/. Accessed: November 2020.

NatureServe. 2020. NatureServe Explorer: NatureServe Conservation Status. Available at: http://www.natureserve.org/explorer/ranking#relationship. Accessed: November 2020.

San Francisco Estuary Institute (SFEI). 2020. California Aquatic Resource Inventory (CARI). Available at: http://www.sfei.org/cari#sthash.Mzz93W9i.dpbs. Accessed: November 2020.

Sawyer, J.O., T. Keeler-Wolf, and J.M. Evens. 2009. A Manual of California Vegetation, 2nd Edition. California Native Plant Society in collaboration with California Department of Fish and Game. Sacramento, CA. 1300 pp.

Shuford, W.D. and Gardali, T., eds. 2008. California Bird Species of Special Concern: A ranked assessment of species, subspecies, and distinct populations of birds of immediate conservation concern in California. Studies of Western Birds 1. Western Field Ornithologists, Camarillo, California, and California Department of Fish and Game, Sacramento.

Smith, A., ed. 2003. Breeding Birds of Napa County, California. Napa-Solano Audubon Society, Vallejo, California. 199 pp.

Stebbins, RC. 2003. A Field Guide to Western Reptiles and Amphibians, Third Edition. Houghton Mifflin Company, Boston, MA and New York, NY.

Thomson, R.C., A.N. Wright, and H.B. Shaffer. 2016. California Amphibian and Reptile Species of Special Concern. Co-published by the California Department of Fish and Wildlife and University of California Press. Oakland, California.

Thorne, J., Kennedy, J., Quinn, J., McCoy, M., Keeler-Wolfe, T. A Vegetation Map of Napa County Using the Manual of California Vegetation Classification and its Comparison to Other Digital Vegetation Maps. Information Center for the Environment (ICE). University of California, Davis. 2004.

U.S. Army Corps of Engineers (Corps). 2008. Regional Supplement to the Corps of Engineers Wetland Delineation Manual: Arid West Region (Version 2.0). U.S. Army Corps of Engineers, Engineer Research and Development Center, Vicksburg, MS. September 28, 2008.

U.S. Department of Agriculture (USDA), Soil Conservation Service (SCS). 1978. Soil Survey of Napa County, California. In cooperation with the University of California Agricultural Experiment Station.

U.S. Department of Agriculture (USDA), Natural Resources Conservation Service (NRCS). 2020. Climate Information for Napa County in the State of California. Available at: http://www.wcc.nrcs.usda.gov/. Accessed: November 2020.

U.S. Fish and Wildlife Service (USFWS). 2020a. National Wetlands Inventory. Available at: http://www.fws.gov/wetlands/index.html. Accessed: November 2020.

U.S. Fish and Wildlife Service (USFWS). 2020b. List of Federal Endangered and Threatened Species that Occur in Napa County, California. Available at: https://ecos.fws.gov/ipac/. Accessed: November 2020.

U.S. Fish and Wildlife Service (USFWS). 2012. Protocol for Surveying Proposed Management Activities that May Impact Northern Spotted Owls. February 2, 2011; revised January 9, 2012. Endorsed by the U.S. Fish and Wildlife Service. 42 pp.

U.S. Fish and Wildlife Service (USFWS). 2005. Revised Guidance on Site Assessments and Field Surveys for the California Red-legged Frog. U.S. Fish and Wildlife Service, Sacramento, California. 26 pp.

U.S. Geological Survey (USGS). 2015. Napa, California 7.5-minute quadrangle topographic map.

Western Bat Working Group (WBWG). 2020. Species Accounts. Available at: http://www.wbwg.org/speciesinfo/species_accounts/species_accounts.html. Accessed: November 2020.

Appendix A

Figures

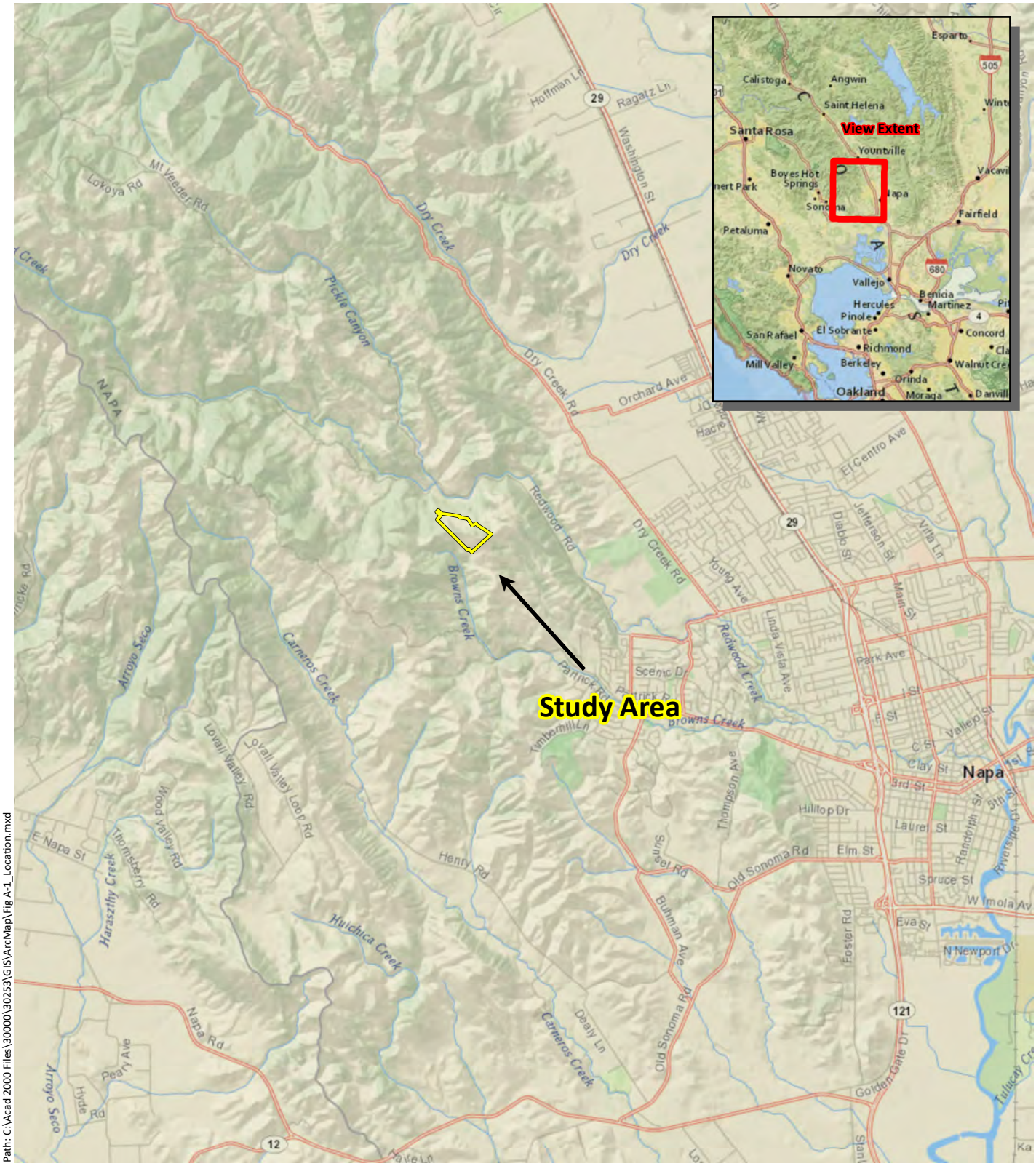

Sources: National Geographic, WRA | Prepared By: aarthur, 10/2/2020

Figure A-1. Study Area Location

3665 Redwood Road
Napa County, CA

0 1 2 Miles

N

wra
ENVIRONMENTAL CONSULTANTS

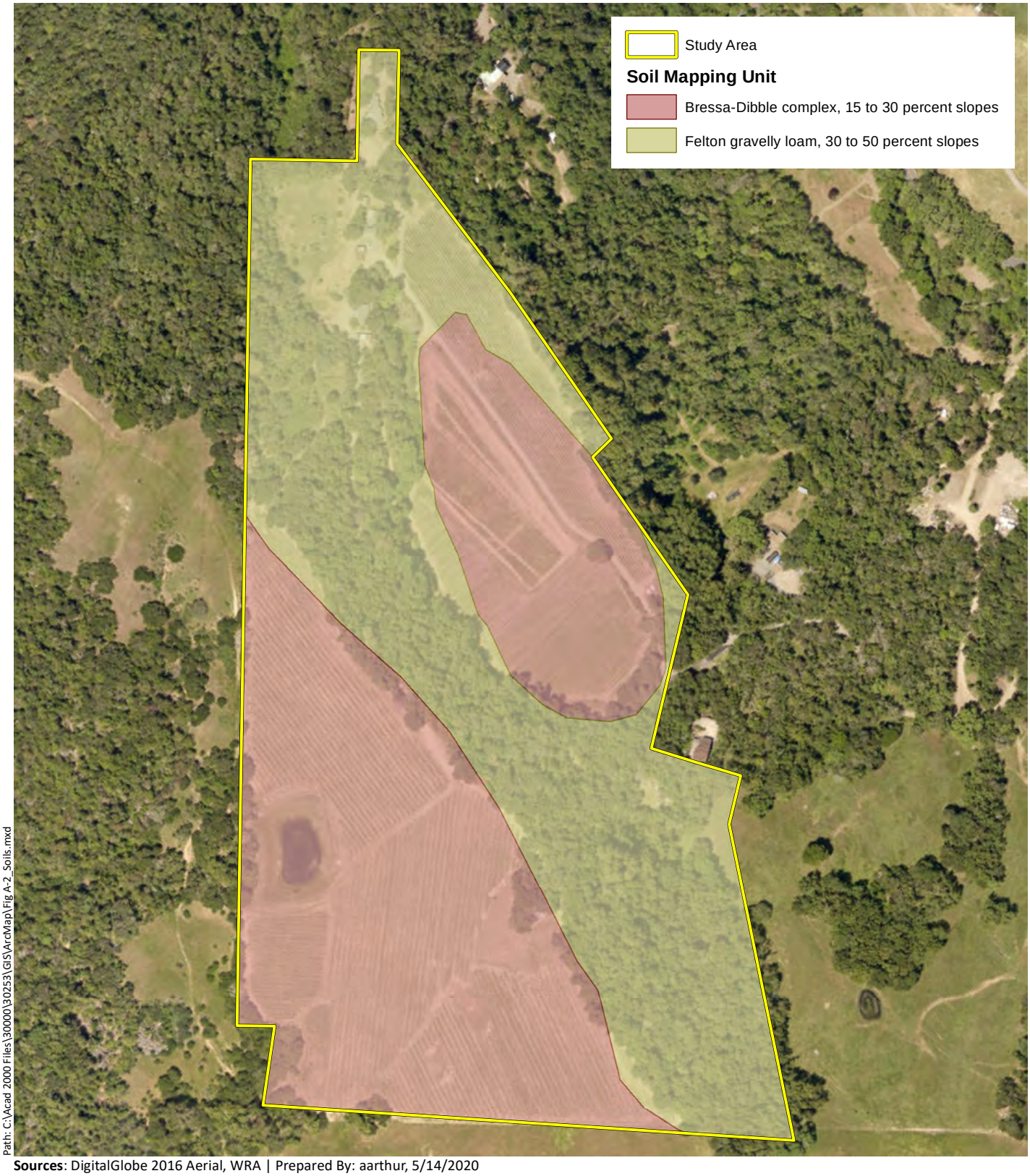

Path: C:\Acad 2000 Files\30000\30253\GIS\ArcMap\Fig A-2_Soils.mxd

Sources: DigitalGlobe 2016 Aerial, WRA | Prepared By: aarthur, 5/14/2020

Figure A-2. Soil Mapping Unit

3665 Redwood Road
Napa County, CA

0 200 400 Feet

wra
ENVIRONMENTAL CONSULTANTS

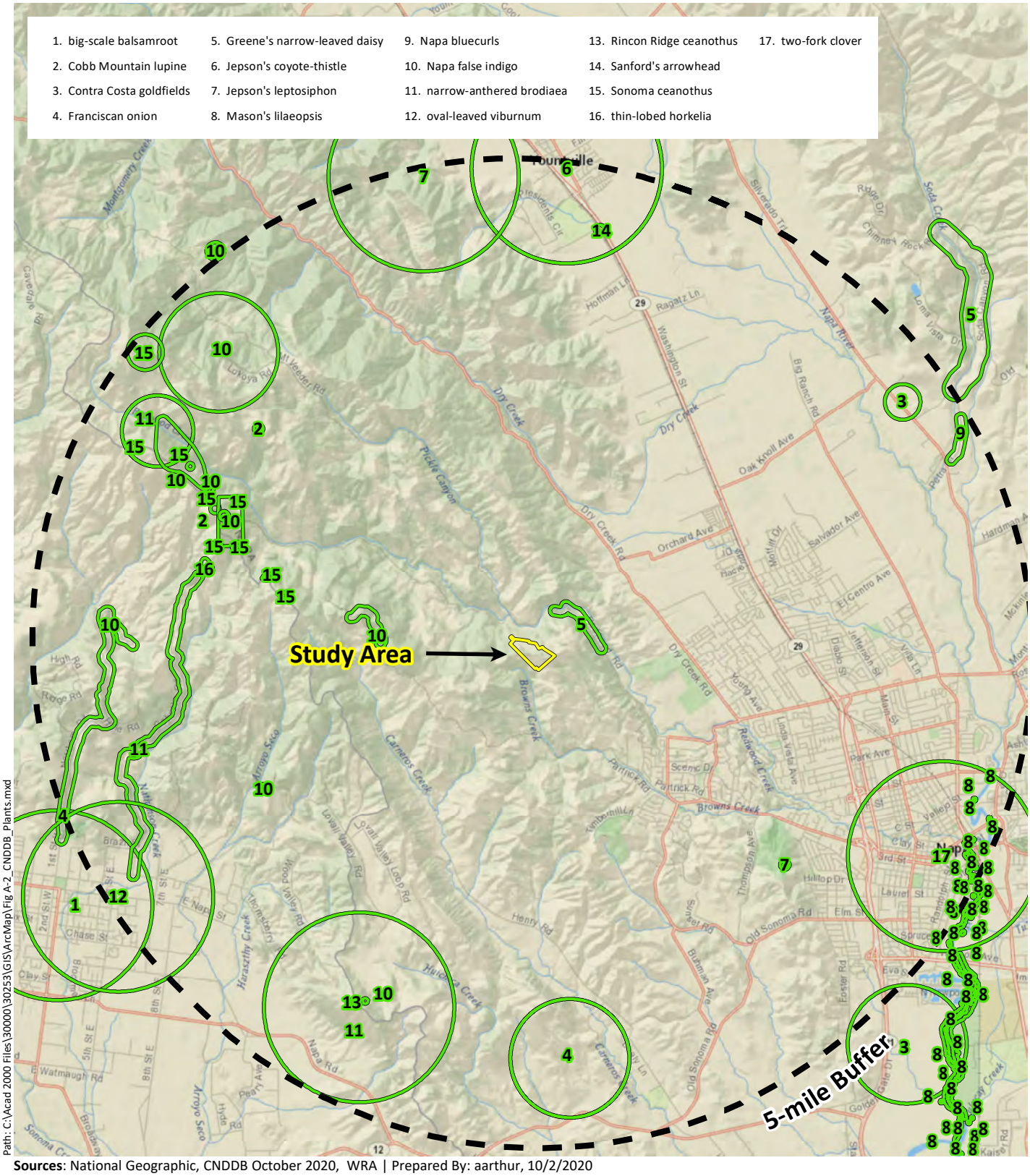

Sources: National Geographic, CNDDB October 2020, WRA | Prepared By: aarthur, 10/2/2020

Figure A-3. CNDDB Special-Status Plants Documented within 5 Miles of the Study Area

3665 Redwood Road
Napa County, CA

0 1 2 Miles

N

ENVIRONMENTAL CONSULTANTS

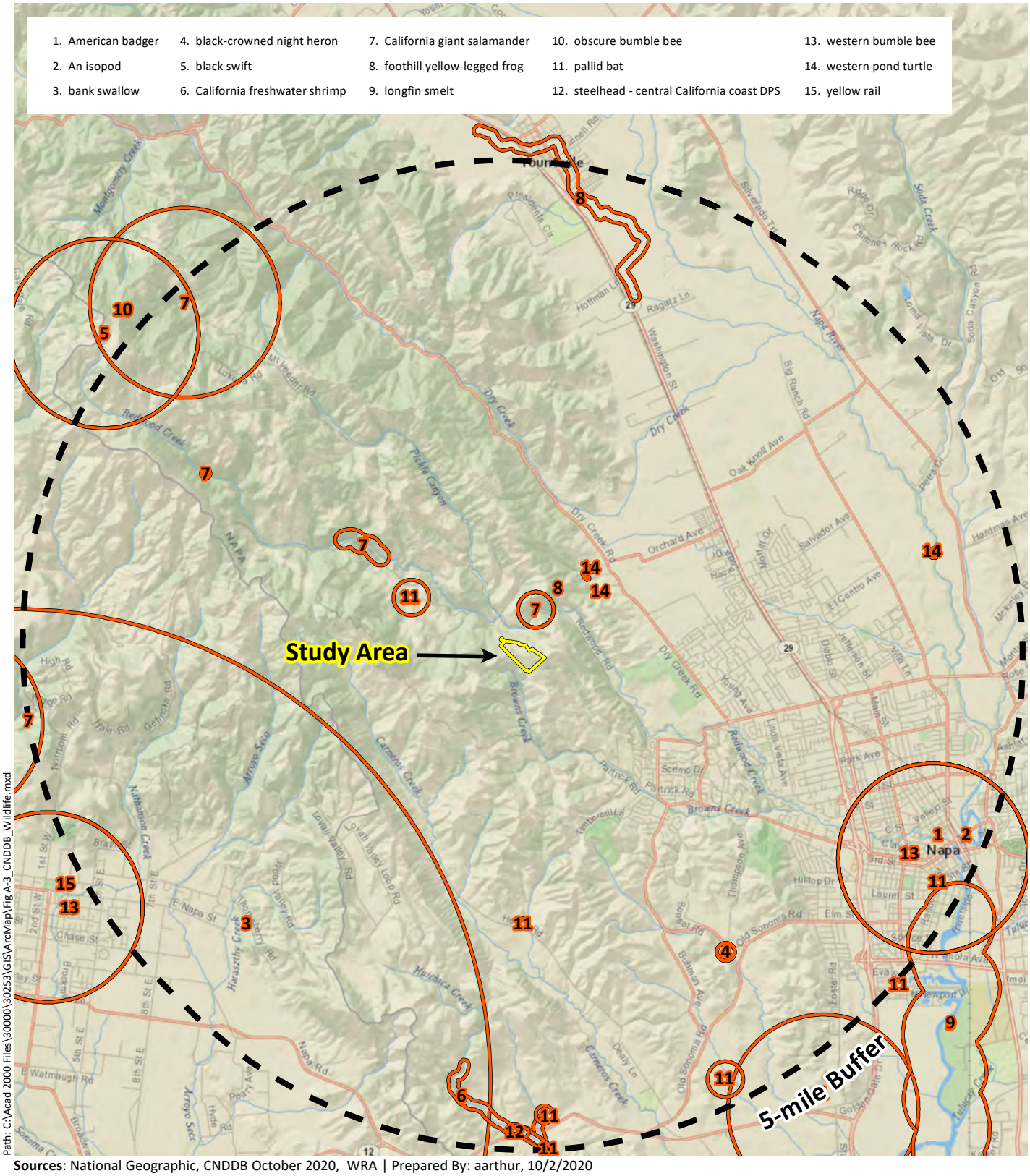

Sources: National Geographic, CNDDB October 2020, WRA | Prepared By: aarthur, 10/2/2020

Figure A-4. CNDDB Special-Status Wildlife Documented within 5 Miles of the Study Area

3665 Redwood Road
Napa County, CA

0 1 2 Miles

N

ENVIRONMENTAL CONSULTANTS

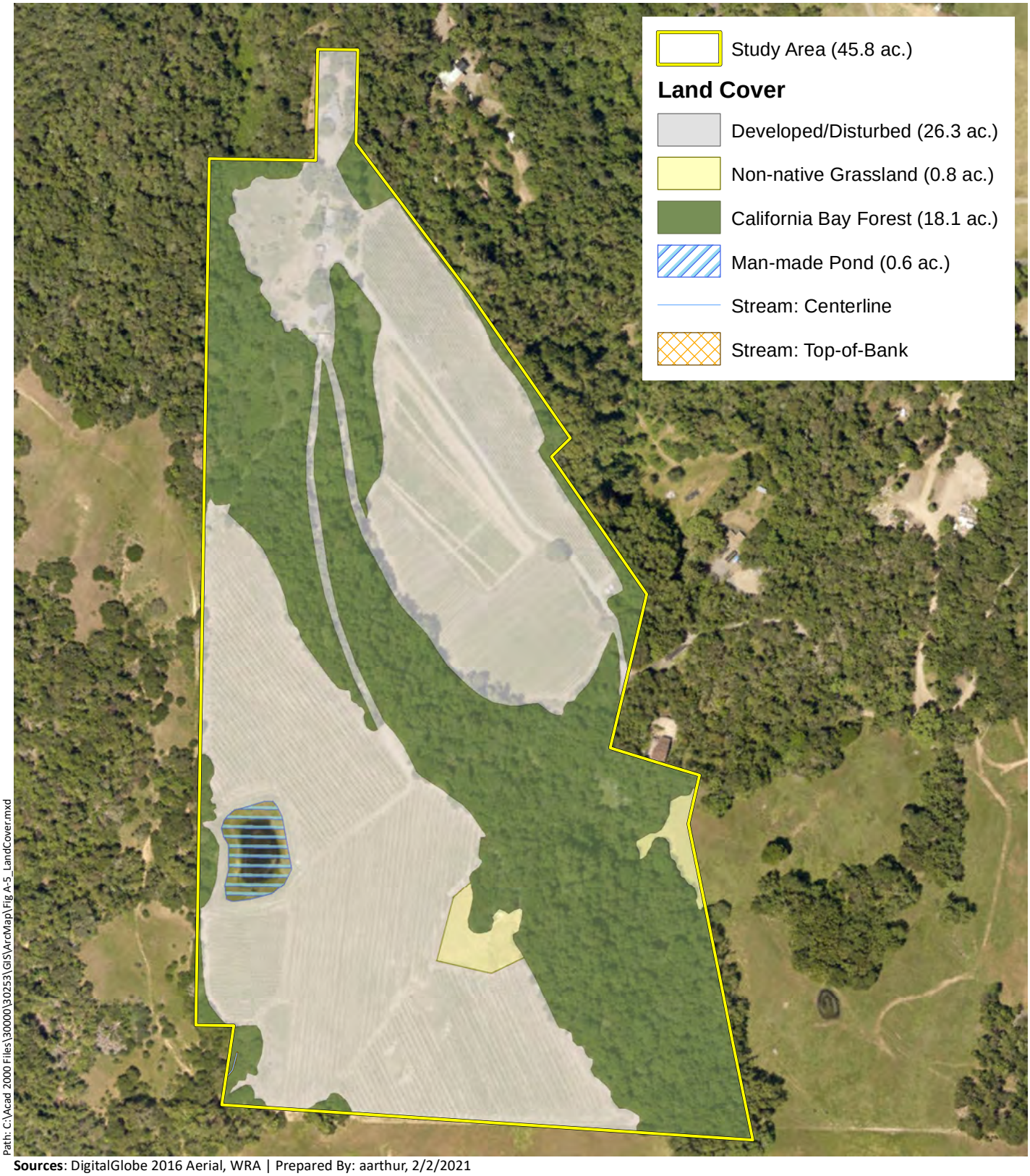

Path: C:\Acad 2000 Files\30000\30253\GIS\ArcMap\Fig A-5_LandCover.mxd

Sources: DigitalGlobe 2016 Aerial, WRA | Prepared By: aarthur, 2/2/2021

Figure A-5. Land Cover

3665 Redwood Road
Napa County, CA

0 200 400 Feet

wra
ENVIRONMENTAL CONSULTANTS

Path: C:\Acad 2000 Files\30000\30253\GIS\ArcMap\Fig A-6_ProjectArea.mxd

Sources: DigitalGlobe 2016 Aerial, WRA | Prepared By: aarthur, 2/1/2021

Figure A-6. Project Area

3665 Redwood Road
Napa County, CA

0 150 300 Feet

wra
ENVIRONMENTAL CONSULTANTS

Appendix B

Species Observed in the Study Area

Table B-1. Plant species observed in the Study Area, October 8, 2020

Family	Scientific name	Common name	Life form	Origin	Rare Status[1]	Invasive Status[2]	Wetland indicator[3]
Agavaceae	*Agave americana*	American century plant	perennial forb	non-native	--	--	NL
Agavaceae	*Chlorogalum pomeridianum var. pomeridianum*	common soap plant	perennial forb	native	--	--	NL
Amaryllidaceae	*Narcissus pseudonarcissus*	daffodil	perennial forb	non-native	--	--	NL
Anacardiaceae	*Toxicodendron diversilobum*	poison oak	deciduous shrub	native	--	--	FACU
Apiaceae	*Heracleum maximum*	common cowparsnip	perennial forb	native	--	--	FACW
Apiaceae	*Osmorhiza berteroi*	sweet cicely	perennial forb	native	--	--	FACU
Apiaceae	*Sanicula crassicaulis*	Pacific sanicle	perennial forb	native	--	--	NL
Apiaceae	*Torilis arvensis*	hedge parsley	annual forb	non-native	--	moderate	NL
Apocynaceae	*Nerium oleander*	oleander	evergreen shrub	non-native	--	assessed	NL
Apocynaceae	*Vinca major*	bigleaf periwinkle	perennial forb	non-native	--	moderate	NL
Araliaceae	*Hedera helix*	English ivy	evergreen vine	non-native	--	high	NL
Asteraceae	*Achillea millefolium*	common yarrow	perennial forb	native	--	--	FACU
Asteraceae	*Artemisia douglasiana*	mugwort	perennial forb	native	--	--	FAC
Asteraceae	*Baccharis pilularis ssp. consanguinea*	coyote brush	evergreen shrub	native	--	--	NL
Asteraceae	*Carduus pycnocephalus ssp. pycnocephalus*	Italian thistle	annual forb	non-native	--	moderate	NL
Asteraceae	*Cirsium arvense*	Canada thistle	perennial forb	non-native	--	moderate	FACU
Asteraceae	*Cirsium vulgare*	bull thistle	perennial forb	non-native	--	moderate	FACU
Asteraceae	*Dittrichia graveolens*	stinkwort	annual forb	non-native	--	moderate	NL
Asteraceae	*Erigeron canadensis*	Canadian horseweed	annual forb	native	--	--	FACU
Asteraceae	*Helminthotheca echioides*	bristly ox-tongue	perennial forb	non-native	--	limited	FAC
Asteraceae	*Hypochaeris radicata*	rough cat's-ear	perennial forb	non-native	--	moderate	FACU
Asteraceae	*Lactuca serriola*	prickly lettuce	annual forb	non-native	--	assessed	FACU
Asteraceae	*Leontodon saxatilis ssp. longirostris*	hawkbit	annual forb	non-native	--	--	FACU
Asteraceae	*Madia sativa*	coast tarweed	annual forb	native	--	--	NL
Asteraceae	*Senecio vulgaris*	old man in the Spring	annual forb	non-native	--	--	FACU

Family	Scientific name	Common name	Life form	Origin	Rare Status[1]	Invasive Status[2]	Wetland indicator[3]
Asteraceae	*Soliva sessilis*	field burweed	annual forb	non-native	--	--	FACU
Athyriaceae	*Athyrium filix-femina var. cyclosorum*	lady fern	perennial fern	native	--	--	FAC
Betulaceae	*Corylus cornuta ssp. californica*	California hazelnut	deciduous shrub	native	--	--	FACU
Brassicaceae	*Lepidium latifolium*	perennial pepperweed	perennial forb	non-native	--	high	FAC
Cactaceae	*Opuntia ficus-indica*	tuna cactus	evergreen shrub	non-native	--	--	NL
Caprifoliaceae	*Lonicera hispidula*	pink honeysuckle	evergreen shrub	native	--	--	FACU
Caprifoliaceae	*Symphoricarpos albus var. laevigatus*	upright snowberry	deciduous shrub	native	--	--	FACU
Caryophyllaceae	*Spergularia rubra*	red sandspurry	perennial forb	non-native	--	--	FAC
Convolvulaceae	*Calystegia occidentalis ssp. occidentalis*	chaparral false bindweed	perennial forb	native	--	--	NL
Convolvulaceae	*Convolvulus arvensis*	field bindweed	perennial forb	non-native	--	assessed	NL
Cyperaceae	*Cyperus eragrostis*	tall flat-sedge	perennial graminoid	native	--	--	FACW
Dennstaedtiaceae	*Pteridium aquilinum var. pubescens*	bracken fern	perennial fern	native	--	--	FACU
Dryopteridaceae	*Dryopteris arguta*	California wood fern	perennial fern	native	--	--	NL
Ericaceae	*Arbutus menziesii*	Pacific madrone	evergreen tree	native	--	--	NL
Fabaceae	*Genista monspessulana*	French broom	evergreen shrub	non-native	--	high	NL
Fabaceae	*Lathyrus vestitus var. vestitus*	common Pacific pea	perennial forb	native	--	--	NL
Fabaceae	*Medicago polymorpha*	bur medic	annual forb	non-native	--	limited	FACU
Fagaceae	*Quercus agrifolia var. agrifolia*	coast live oak	evergreen tree	native	--	--	NL
Fagaceae	*Quercus kelloggii*	California black oak	deciduous tree	native	--	--	NL
Fagaceae	*Quercus lobata*	valley oak	deciduous tree	native	--	--	FACU
Geraniaceae	*Erodium brachycarpum*	foothill filaree	annual forb	non-native	--	limited	NL
Geraniaceae	*Erodium cicutarium*	redstem stork's bill	annual forb	non-native	--	limited	NL
Geraniaceae	*Geranium dissectum*	cutleaf geranium	annual forb	non-native	--	moderate	NL
Juglandaceae	*Juglans regia*	English walnut	deciduous tree	non-native	--	--	NL
Juncaceae	*Juncus bufonius var. bufonius*	toad rush	annual graminoid	native	--	--	FACW
Lamiaceae	*Stachys rigida var. quercetorum*	rough hedgenettle	perennial forb	native	--	--	FACW
Lauraceae	*Umbellularia californica*	California bay	evergreen tree	native	--	--	FAC

Family	Scientific name	Common name	Life form	Origin	Rare Status[1]	Invasive Status[2]	Wetland indicator[3]
Montiaceae	*Claytonia perfoliata ssp. mexicana*	miner's lettuce	annual forb	native	--	--	FAC
Pinaceae	*Pseudotsuga menziesii var. menziesii*	Douglas fir	evergreen tree	native	--	--	FACU
Plantaginaceae	*Kickxia elatine*	sharpleaf cancerwort	perennial forb	non-native	--	--	UPL
Plantaginaceae	*Plantago lanceolata*	English plantain	perennial forb	non-native	--	limited	FAC
Poaceae	*Aira caryophyllea*	silver hairgrass	annual graminoid	non-native	--	assessed	FACU
Poaceae	*Avena barbata*	wild oat	annual graminoid	non-native	--	moderate	NL
Poaceae	*Briza maxima*	big rattlesnake grass	annual graminoid	non-native	--	limited	NL
Poaceae	*Briza minor*	little rattlesnake grass	annual graminoid	non-native	--	--	FAC
Poaceae	*Bromus catharticus var. elatus*	Chilean brome	perennial graminoid	non-native	--	--	NL
Poaceae	*Bromus diandrus*	rip-gut brome	annual graminoid	non-native	--	moderate	NL
Poaceae	*Bromus hordeaceus*	soft chess	annual graminoid	non-native	--	limited	FACU
Poaceae	*Cynosurus echinatus*	dogtail grass	annual graminoid	non-native	--	moderate	NL
Poaceae	*Festuca idahoensis*	Idaho fescue	perennial graminoid	native	--	--	NL
Poaceae	*Festuca perennis*	Italian rye grass	annual graminoid	non-native	--	moderate	FAC
Poaceae	*Gastridium phleoides*	nit grass	annual graminoid	non-native	--	--	FACU
Poaceae	*Hordeum murinum ssp. glaucum*	mouse barley	annual graminoid	non-native	--	moderate	FAC
Poaceae	*Phalaris aquatica*	harding grass	perennial graminoid	non-native	--	moderate	FACU
Poaceae	*Polypogon monspeliensis*	rabbit's-foot grass	annual graminoid	non-native	--	limited	FACW
Poaceae	*Stipa lepida*	foothill needlegrass	perennial graminoid	native	--	--	NL
Poaceae	*Triticum aestivum*	bread wheat	annual graminoid	non-native	--	--	NL
Polemoniaceae	*Navarretia squarrosa*	skunkbush	annual forb	native	--	--	FACU
Polygonaceae	*Rumex crispus*	curly dock	perennial forb	non-native	--	limited	FAC
Pteridaceae	*Adiantum jordanii*	maidenhair fern	perennial fern	native	--	--	FAC
Pteridaceae	*Pentagramma triangularis ssp. triangularis*	gold back fern	perennial fern	native	--	--	NL
Rhamnaceae	*Frangula californica ssp. californica*	California coffeeberry	evergreen shrub	native	--	--	NL
Rosaceae	*Drymocallis glandulosa var. glandulosa*	sticky cinquefoil	perennial forb	native	--	--	FAC

Family	Scientific name	Common name	Life form	Origin	Rare Status[1]	Invasive Status[2]	Wetland indicator[3]
Rosaceae	*Heteromeles arbutifolia*	toyon	evergreen shrub	native	--	--	NL
Rosaceae	*Prunus cerasifera*	cherry plum	deciduous tree	non-native	--	limited	NL
Rosaceae	*Rubus ursinus*	California blackberry	evergreen shrub	native	--	--	FACU
Rubiaceae	*Galium aparine*	common bedstraw	annual forb	native	--	--	FACU
Sapindaceae	*Acer macrophyllum*	big leaf maple	deciduous tree	native	--	--	FAC
Sapindaceae	*Aesculus californica*	California buckeye	deciduous tree	native	--	--	NL
Scrophulariaceae	*Scrophularia californica*	bee plant	perennial forb	native	--	--	FAC
Vitaceae	*Vitis californica*	California wild grape	deciduous vine	native	--	--	FACU
Vitaceae	*Vitis vinifera*	wine grape	deciduous vine	non-native	--	--	NL

All species identified using the *Jepson Manual, 2nd Edition* (Baldwin et al. 2012) and *A Flora of Sonoma County* (Best et al. 1996); nomenclature follows *The Jepson Flora Project* (eFlora 2020) unless otherwise noted

Sp.: “species”, intended to indicate that the observer was confident in the identity of the genus but uncertain which species
Cf.: intended to indicate a species appeared to the observer to be specific, but was not identified based on diagnostic characters

[1]Rare Status: The CNPS Inventory of Rare and Endangered Plants (CNPS 2020a)

FE:	Federal Endangered
FT:	Federal Threatened
SE:	State Endangered
ST:	State Threatened
SR:	State Rare
Rank 1A:	Plants presumed extirpated in California and either rare or extinct elsewhere
Rank 1B:	Plants rare, threatened, or endangered in California and elsewhere
Rank 2A:	Plants presumed extirpated in California, but more common elsewhere
Rank 2B:	Plants rare, threatened, or endangered in California, but more common elsewhere
Rank 3:	Plants about which we need more information – a review list
Rank 4:	Plants of limited distribution – a watch list

[2]Invasive Status: California Invasive Plant Inventory (Cal-IPC 2006)

High:	Severe ecological impacts; high rates of dispersal and establishment; most are widely distributed ecologically.
Moderate:	Substantial and apparent ecological impacts; moderate-high rates of dispersal, establishment dependent on disturbance; limited moderate distribution ecologically
Limited:	Minor or not well documented ecological impacts; low-moderate rate of invasiveness; limited distribution ecologically
Assessed:	Assessed by Cal-IPC and determined to not be an existing current threat

[3]Wetland Status: National List of Plant Species that Occur in Wetlands, Arid West Region (Corps 2018)

OBL:	Almost always a hydrophyte, rarely in uplands
FACW:	Usually a hydrophyte, but occasionally found in uplands
FAC:	Commonly either a hydrophyte or non-hydrophyte
FACU:	Occasionally a hydrophyte, but usually found in uplands
UPL:	Rarely a hydrophyte, almost always in uplands
NL:	Rarely a hydrophyte, almost always in uplands
NI:	No information; not factored during wetland delineation

Table B-2. Wildlife species observed in and around the Study Area

Scientific Name	Common Name
Mammals	
Canus latrans	coyote
Odocoileus hemionus columbianus	black-tailed deer
Sciurus griseus	western gray squirrel
Birds	
Aphelocoma californica	western scrub-jay
Buteo jamaicensis	red-tail hawk
Callipepla californica	California quail
Cathartes aura	turkey vulture
Chamaea fasciata	wrentit
Corvus corax	common raven
Cyanocitta stelleri	Steller's jay
Meleagris gallopavo	wild turkey
Zenaida macroura	mourning dove
Reptiles and Amphibians	
Sceloporus occidentalis	western fence lizard

Appendix C

Potential for Special-status Species to Occur in the Study Area

Table C. Potential for Special-status Species to Occur in the Study Area. List compiled from the Napa County Baseline Data Report (NCBDR; Napa County 2005), CDFW BIOS database (CDFW 2020a), USFWS IPaC Report (USFWS 2020), and CNPS Electronic Inventory (CNPS 2020a) searches. For plants, the Rutherford, Yountville, Capell Valley, Sonoma, Napa, Mount George, Sears Point, Cuttings Wharf, and Cordelia USGS 7.5' quadrangles were included in the search. For wildlife, the entirety of Napa County was considered.

SPECIES	STATUS*	HABITAT REQUIREMENTS	POTENTIAL TO OCCUR IN THE STUDY AREA	RESULTS AND RECOMMENDATIONS
PLANTS				
Agrostis hendersonii Henderson's bentgrass	CRPR 3	Valley and foothill grassland, vernal pools; situated in mesic grasslands; wetland indicator: FACW/FACW. Elevation range: 225 – 995 feet. Blooms: April – June.	**No Potential.** The Study Area does not contain vernal pool or similar seasonal wetland habitat to support this species.	**Not Present.** No further actions are recommended for this species.
Allium peninsulare var. *franciscanum* Franciscan onion	CRPR 1B	Cismontane woodland, valley and foothill grassland; on clay substrate, often derived from volcanics or serpentine; serpentine indicator: WI. Elevation range 170 – 985 feet. Blooms: May – June.	**No Potential.** The Study Area does not contain volcanic or serpentine soils to support this species.	**Not Present.** No further actions are recommended for this species.
Amorpha californica var. *napensis* Napa false indigo	CRPR 1B	Openings in broadleaf upland forest, chaparral, cismontane woodland. Elevation range: 395 – 6560 feet. Blooms: April – July.	**Moderate Potential.** The Study Area contains forest/woodland that may provide habitat for this species. There is no potential for this species to occur within the proposed Project Area due to lack of wooded cover and disturbed soils.	**Presence Unknown.** Because this species has no potential to occur within the Project Area: no further actions are recommended for this species.
Amsinckia lunaris bent-flowered fiddleneck	CRPR 1B	Cismontane woodland, valley and foothill grassland, coastal bluff scrub; situated on rocky soils. Elevation range: 10 – 1625 feet. Blooms: March – June.	**Unlikely.** The Study Area contains limited grassland and other herbaceous habitats to support this species. Disturbance in the proposed Project Area likely precludes this species.	**Presumed Absent.** No further actions are recommended for this species.

SPECIES	STATUS*	HABITAT REQUIREMENTS	POTENTIAL TO OCCUR IN THE STUDY AREA	RESULTS AND RECOMMENDATIONS
Antirrhinum virga twig-like snapdragon	CRPR 4	Chaparral, lower montane coniferous forest; located on rocky openings often derived from serpentine; serpentine indicator: SI. Elevation range: 325 – 6550 feet. Blooms: June – July.	**No Potential.** The Study Area does not contain serpentine soils or habitats to support this species.	**Not Present.** No further actions are recommended for this species.
Arabis modesta modest rockcress	CRPR 4	Chaparral, lower montane coniferous forest; located on steep slopes, cliffs, and shaded canyons underlain by deep soils. Elevation range: 390 – 2600 feet. Blooms: March – July.	**No Potential.** The Study Area does not contain chaparral or coniferous forest, nor does it contain steep, shaded slopes to support this species.	**Not Present.** No further actions are recommended for this species.
Arctostaphylos bakeri ssp. *bakeri* Baker's manzanita	SR; CRPR 1B	Broadleaf upland forest, chaparral, closed-cone coniferous forest; located on serpentine substrate; serpentine indicator: SE. Elevation range: 240 – 975 feet. Blooms: February – April.	**No Potential.** The Study Area does not contain serpentine soils or habitats to support this species.	**Not Present.** No further actions are recommended for this species.
Arctostaphylos stanfordiana ssp. decumbens Rincon manzanita	CRPR 1B	Chaparral, cismontane woodland; highly restricted to red rhyolite soils. Elevation range: 245 – 1215 feet. Blooms: February – April.	**No Potential.** The Study Area does not contain rhyolite or other volcanic soils to support this species.	**Not Present.** No further actions are recommended for this species.
Astragalus claranus Clara Hunt's milk-vetch	FE; ST; CRPR 1B	Cismontane woodland, valley and foothill grassland, chaparral; on open grassy hillsides, especially exposed shoulders with thin, volcanic or serpentine clay soils; serpentine indicator: SI. Elevation range: 245 – 900 feet. Blooms: March – May.	**No Potential.** The Study Area does not contain volcanic or serpentine soils to support this species.	**Not Present.** No further actions are recommended for this species.

SPECIES	STATUS*	HABITAT REQUIREMENTS	POTENTIAL TO OCCUR IN THE STUDY AREA	RESULTS AND RECOMMENDATIONS
Astragalus clevelandii Cleveland's milk-vetch	CRPR 4	Chaparral, cismontane woodland, riparian forest; located on serpentine seeps; serpentine indicator: SE. Elevation range: 650 – 4875 feet. Blooms: June – September.	**No Potential.** The Study Area does not contain serpentine soils or habitats to support this species.	**Not Present.** No further actions are recommended for this species.
Astragalus tener var. *tener* alkali milk-vetch	CRPR 1B	Playas, vernal pools, valley and foothill grassland; located in vernal pools and similar wetlands/mesic areas on alkaline substrate. Elevation range: 0 – 195 feet. Blooms: March – June.	**No Potential.** The Study Area does not contain vernal pool or similar seasonal wetland habitat to support this species.	**Not Present.** No further actions are recommended for this species.
Balsamorhiza macrolepis big-scale balsamroot	CRPR 1B	Valley and foothill grassland, cismontane woodland; situated on rocky substrates, typically derived from metavolcanics, sometimes on serpentine substrate; serpentine indicator: SI. Elevation range: 295 – 3100 feet. Blooms: March – June.	**No Potential.** The Study Area does not contain volcanic or serpentine soils to support this species.	**Not Present.** No further actions are recommended for this species.
Blennosperma bakeri Sonoma sunshine	FE, SE, CRPR 1B	Vernal pools, vernal swales, and mesic areas in valley grassland; highly restricted to the Santa Rosa Plain and Valley of the Moon. Elevation range: 35 – 360 feet. Blooms: March – April.	**No Potential.** The Study Area does not contain vernal pool or similar seasonal wetland habitat to support this species.	**Not Present.** No further actions are recommended for this species.
Brodiaea leptandra narrow-anthered brodiaea	CRPR 1B	Broadleaf upland forest, chaparral, lower montane coniferous forest; situated on gravelly soils derived from volcanics, particularly rhyolitic tuff, sometimes serpentine; serpentine indicator: WI. Elevation range: 360 – 3000 feet. Blooms: May – July.	**No Potential.** The Study Area does not contain rhyolite or other volcanic soils to support this species.	**Not Present.** No further actions are recommended for this species.

SPECIES	STATUS*	HABITAT REQUIREMENTS	POTENTIAL TO OCCUR IN THE STUDY AREA	RESULTS AND RECOMMENDATIONS
Calandrinia breweri Brewer's Calandrinia	CRPR 4	Chaparral, coastal scrub; located on sandy or loamy substrate in areas often recently disturbed or burned. Elevation range: 30 – 3965 feet. Blooms: March – June.	**No Potential.** The Study Area does not contain chaparral or coastal scrub habitat to support this species.	**Not Present.** No further actions are recommended for this species.
Calochortus pulchellus Mt. Diablo fairy-lantern	CRPR 1B	Chaparral, cismontane woodland, riparian woodland, valley and foothill grassland. Elevation range: 90 – 2500 feet. Blooms: April - June	**Unlikely.** Although the Study Area contain woodland and grassland habitat, this species is known to be highly restricted to the Mt. Diablo area, with no accepted documented occurrences from Napa County.	**Presumed Absent.** No further actions are recommended for this species.
Calycadenia micrantha small-flowered Calycadenia	CRPR 1B	Chaparral, meadows and seeps, valley and foothill grassland; located on volcanic or serpentine substrate in sparsely vegetated rocky, talus, or scree areas. Elevation range: 15 – 4875 feet. Blooms: June – September.	**No Potential.** The Study Area does not contain talus or scree habitat to support this species.	**Not Present.** No further actions are recommended for this species.
Carex lyngbyei Lyngbye's sedge	CRPR 2B	Marshes and swamps; located in brackish or freshwater. Elevation range: 0 - 30 feet. Blooms April - August	**No Potential.** The Study Area does not contain brackish or freshwater marsh habitat to support this species.	**Not Present.** No further actions are recommended for this species.
Castilleja affinis ssp. *neglecta* Tiburon paintbrush	FE; ST; CRPR 1B	Valley and foothill grassland; located in grassy, open areas and rock outcrops underlain by serpentine substrate; serpentine indicator: SE. Elevation range: 195 – 1300 feet. Blooms: April – June.	**No Potential.** The Study Area does not contain serpentine soils or habitats to support this species.	**Not Present.** No further actions are recommended for this species.

SPECIES	STATUS*	HABITAT REQUIREMENTS	POTENTIAL TO OCCUR IN THE STUDY AREA	RESULTS AND RECOMMENDATIONS
Castilleja ambigua ssp. *ambigua* Johnny-nip	CRPR 4	Coastal bluff scrub, coastal prairie, coastal scrub, marshes and swamps, valley and foothill grassland, vernal pool margins. Elevation range: 0 – 1415 feet. Blooms: March – August.	**No Potential.** The Study Area does not contain vernal pool, similar seasonal wetlands, or mesic grassland habitat to support this species.	**Not Present.** No further actions are recommended for this species.
Castilleja ambigua var. *meadii* mead's owl's-clover	CRPR 1B	Meadows and seeps, vernal pools; located in mesic areas or wetlands underlain by gravelly clay soils derived from volcanics. Elevation range: 1460 – 1545 feet. Blooms: April – May.	**No Potential.** The Study Area does not contain vernal pool or similar seasonal wetland habitat to support this species.	**Not Present.** No further actions are recommended for this species.
Ceanothus confusus Rincon Ridge ceanothus	CRPR 1B	Closed-cone coniferous forest, chaparral, cismontane woodland; known from volcanic and serpentine substrate; typically situated on dry shrubby slopes; serpentine indicator: WI/IN. Elevation range: 245 – 3495 feet. Blooms: February – April.	**No Potential.** The Study Area does not contain rhyolite or other volcanic soils to support this species.	**Not Present.** No further actions are recommended for this species.
Ceanothus divergens Calistoga ceanothus	CRPR 1B	Chaparral, cismontane woodland; on rocky, serpentine sites; serpentine indicator: WI. Elevation range: 560 – 3115 feet. Blooms: February – March.	**No Potential.** The Study Area does not contain rhyolite, other volcanic, or serpentine soils to support this species.	**Not Present.** No further actions are recommended for this species.
Ceanothus purpureus holly-leaved ceanothus	CRPR 1B	Chaparral, cismontane woodland; located on rocky, volcanic slopes. Elevation range: 395 – 3000 feet. Blooms: February – June.	**No Potential.** The Study Area does not contain rhyolite or other volcanic soils to support this species.	**Not Present.** No further actions are recommended for this species.

SPECIES	STATUS*	HABITAT REQUIREMENTS	POTENTIAL TO OCCUR IN THE STUDY AREA	RESULTS AND RECOMMENDATIONS
Ceanothus sonomensis Sonoma ceanothus	CRPR 1B	Chaparral; located on sandy serpentine or volcanic substrates; serpentine indicator: WI/IN. Elevation range: 705 – 2625 feet. Blooms: February – April.	**No Potential.** The Study Area does not contain rhyolite or other volcanic soils to support this species.	**Not Present.** No further actions are recommended for this species.
Centromadia parryi ssp. *congdonii* Congdon's tarplant	CRPR 1B	Valley and foothill grassland; located on alkaline heavy white clay substrate. Elevation range: 0 – 750 feet. Blooms: May – November.	**No Potential.** The Study Area does not contain alkali grassland or alkali seasonal wetland habitat to support this species.	**Not Present.** No further actions are recommended for this species.
Centromadia parryi ssp. *parryi* pappose tarplant	CRPR 1B	Coastal prairie, meadows and seeps, coastal salt marsh, valley and foothill grassland; in vernally mesic sites, often with alkali substrate. Elevation range: 5 – 1380 feet. Blooms: May – November.	**No Potential.** The Study Area does not contain alkali grassland or alkali seasonal wetland habitat to support this species.	**Not Present.** No further actions are recommended for this species.
Centromadia parryi ssp. *rudis* Parry's rough tarplant	CRPR 4	Valley and foothill grassland, vernal pools; situated on vernally mesic sites underlain by alkaline soils, frequently seeps, swales, and roadsides. Elevation range: 0 – 330 feet. Blooms: May – October.	**No Potential.** The Study Area does not contain coastal brackish marsh habitat to support this species.	**Not Present.** No further actions are recommended for this species.
Chorizanthe valida Sonoma spineflower	FE, SE, CRPR 1B	Coastal prairie; in sandy soils. Elevation range: 35 – 1000 feet. Blooms: June – August.	**No Potential.** The Study Area does not contain sandy soils or coastal prairie to support this species.	**Not Present.** No further actions are recommended for this species.
Clarkia breweri Brewer's clarkia	CRPR 4	Chaparral, cismontane woodland, coastal scrub; frequently on serpentine substrate; serpentine indicator: BE/SI. Elevation range: 695 – 3625 feet. Blooms: April – June.	**No Potential.** The Study Area does not contain serpentine soils or habitats to support this species.	**Not Present.** No further actions are recommended for this species.

SPECIES	STATUS*	HABITAT REQUIREMENTS	POTENTIAL TO OCCUR IN THE STUDY AREA	RESULTS AND RECOMMENDATIONS
Clarkia gracilis ssp. *tracyi* Tracy's clarkia	CRPR 4	Chaparral; located in openings and situated on substrates often derived from serpentine; serpentine indicator: BE. Elevation range: 210 – 2115 feet. Blooms: April – July.	**No Potential.** The Study Area does not contain serpentine soils or habitats to support this species.	**Not Present.** No further actions are recommended for this species.
Collomia diversifolia serpentine collomia	CRPR 4	Chaparral, cismontane woodland; situated on rocky to gravelly serpentine substrates; serpentine indicator: SE. Elevation range: 975 – 1950 feet. Blooms: May – June.	**No Potential.** The Study Area does not contain serpentine soils or habitats to support this species.	**Not Present.** No further actions are recommended for this species.
Cryptantha dissita serpentine cryptantha	CRPR 1B	Chaparral; located on serpentine outcrops; serpentine indicator: BE/SI. Elevation range: 1280 – 1885 feet. Blooms: April – June.	**No Potential.** The Study Area does not contain serpentine soils or habitats to support this species.	**Not Present.** No further actions are recommended for this species.
Downingia pusilla dwarf downingia	CRPR 2B	Valley and foothill grassland, vernal pools; located in mesic grassy sites, pool and lake margins. Elevation range: 3 – 1450 feet. Blooms: March – May.	**No Potential.** The Study Area does not contain vernal pool or similar seasonal wetland habitat to support this species.	**Not Present.** No further actions are recommended for this species.
Eleocharis parvula small spikerush	CRPR 4	Marshes and swamps. Elevation range: 5 – 9815 feet. Blooms: sometimes April, June – August, sometimes September.	**No Potential.** The Study Area does not contain freshwater perennial wetland or riparian wetland habitat to support this species.	**Not Present.** No further actions are recommended for this species.

SPECIES	STATUS*	HABITAT REQUIREMENTS	POTENTIAL TO OCCUR IN THE STUDY AREA	RESULTS AND RECOMMENDATIONS
Erigeron biolettii Streamside daisy	CRPR 3	Broadleaf upland forest, cismontane woodland, North Coast coniferous forest; on rocky, mesic. Elevation range: 95 – 3610 feet. Blooms: June – October.	**Moderate Potential.** The Study Area contains forest/woodland that may provide habitat for this species. There is no potential for this species to occur within the proposed Project Area due to lack of wooded cover and disturbed soils.	**Presence Unknown.** Because this species has no potential to occur within the Project Area: no further actions are recommended for this species.
Erigeron greenei Greene's narrow-leaved daisy	CRPR 1B	Chaparral; located on volcanic or serpentine substrate. Elevation range: 260 – 3270 feet. Blooms: May – September.	**No Potential.** The Study Area does not contain volcanic or serpentine soils to support this species.	**Not Present.** No further actions are recommended for this species.
Eriogonum luteolum var. caninum Tiburon buckwheat	CRPR 1B	Chaparral, cismontane woodland, coastal prairie, valley and foothill grassland; located on sandy to gravelly serpentine; serpentine indicator: SE. Elevation range: 0 – 2100 feet. Blooms: May – September.	**No Potential.** The Study Area does not contain serpentine soils or habitats to support this species.	**Not Present.** No further actions are recommended for this species.
Eryngium jepsonii Jepson's coyote thistle	CRPR 1B	Valley and foothill grassland, vernal pools; situated on clay substrate that is vernally saturated. Elevation range: 10 – 975 feet. Blooms: April – August.	**No Potential.** The Study Area does not contain vernal pool or similar seasonal wetland habitat to support this species.	**Not Present.** No further actions are recommended for this species.
Extriplex joaquiniana San Joaquin spearscale	CRPR 1B	Chenopod scrub, meadows and seeps, playas, valley and foothill grassland; located on alkaline substrate. Elevation range: 0 – 2715 feet. Blooms: April – October.	**No Potential.** The Study Area does not contain alkali grassland or alkali seasonal wetland habitat to support this species.	**Not Present.** No further actions are recommended for this species.

SPECIES	STATUS*	HABITAT REQUIREMENTS	POTENTIAL TO OCCUR IN THE STUDY AREA	RESULTS AND RECOMMENDATIONS
Gilia capitata ssp. *tomentosa* woolly-headed gilia	Ran 1B	Coastal bluff scrub; rocky outcrops on the coast. Elevation range: 15 – 155 feet. Blooms: May – July.	**No Potential.** The Study Area does not contain rock outcrops or coastal bluff scrub habitat to support this species.	**Not Present.** No further actions are recommended for this species.
Harmonia nutans nodding harmonia	CRPR 4	Chaparral, cismontane woodland; located on rocky to gravelly substrates derived from volcanics. Elevation range: 240 – 3170 feet. Blooms: March – May.	**No Potential.** The Study Area does not contain rhyolite or other volcanic soils to support this species.	**Not Present.** No further actions are recommended for this species.
Helianthella castanea Diablo helianthella	CRPR 1B	Broadleafed upland forest, chaparral, cismontane woodland, coastal scrub, riparian woodland, valley and foothill grassland. Elevation range: 180 – 3900 feet. Blooms: March - June	**Unlikely.** Although the Study Area contains grassland and broadleaf forest, this species is known only from the East Bay.	**Presumed Absent.** No further actions are recommended for this species.
Hemizonia congesta ssp. congesta Hayfield tarplant	CRPR 1B	Coastal scrub, valley and foothill grassland; serpentine indicator: WI/IN. Elevation range: 65 – 1840 feet. Blooms: April – October.	**Unlikely.** The Study Area contains limited grassland and other herbaceous habitats to support this species. Disturbance in the proposed Project Area likely precludes this species.	**Presumed Absent.** No further actions are recommended for this species.
Hesperolinon bicarpellatum Two-carpellate western flax	CRPR 1B	Chaparral; located on serpentine substrate; serpentine indicator: SE. Elevation range: 195 – 3270 feet. Blooms: May – July.	**No Potential.** The Study Area does not contain serpentine soils or habitats to support this species.	**Not Present.** No further actions are recommended for this species.

SPECIES	STATUS*	HABITAT REQUIREMENTS	POTENTIAL TO OCCUR IN THE STUDY AREA	RESULTS AND RECOMMENDATIONS
Hesperolinon breweri Brewer's western flax	CRPR 1B	Chaparral, cismontane woodland, valley and foothill grassland; typically located in serpentine grassland and serpentine chaparral underlain by rocky substrates; serpentine indicator: SI. Elevation range: 95 – 2925 feet. Blooms: May – July.	**No Potential.** The Study Area does not contain serpentine soils or habitats to support this species.	**Not Present.** No further actions are recommended for this species.
Hesperolinon sharsmithiae Sharsmith's western flax	CRPR 1B	Chaparral; located on serpentine substrate; serpentine indicator: ?. Elevation range: 875 – 975 feet. Blooms: May – July.	**No Potential.** The Study Area does not contain serpentine soils or habitats to support this species.	**Not Present.** No further actions are recommended for this species.
Horkelia tenuiloba thin-lobed horkelia	CRPR 1B	Broadleaf upland forest, coastal scrub, valley and foothill grassland, chaparral; in mesic openings, on sandy substrate. Elevation range: 165 – 1640 feet. Blooms: May – July.	**No Potential.** The Study Area does not contain sandy substrate to support this species.	**Not Present.** No further actions are recommended for this species.
Iris longipetala coast iris	CRPR 4	Coastal prairie, lower montane coniferous forest, meadows and seeps; located on mesic sites. Elevation range: 0 – 1950 feet. Blooms: March – May.	**No Potential.** The Study Area does not contain mesic grassland, prairie, meadows, or coniferous forest habitat to support this species.	**Not Present.** No further actions are recommended for this species.
Juglans hindsii North California black walnut	CRPR 1B	Riparian forest, riparian woodland. Only native stands are considered special-status by CNPS and CDFW. Elevation range: 0 – 1430 feet. Blooms: April – May.	**No Potential.** The Study Area does not contain riparian woodlands. Native stands not known from this portion of Napa County.	**Not Present.** No further actions are recommended for this species.

SPECIES	STATUS*	HABITAT REQUIREMENTS	POTENTIAL TO OCCUR IN THE STUDY AREA	RESULTS AND RECOMMENDATIONS
Lasthenia conjugens Contra Costa goldfields	FE; CRPR 1B	Valley and foothill grassland, vernal pools, cismontane woodland; located in pools, swales, and depressions in mesic grassy sites underlain by alkaline substrate. Elevation range: 0 – 1530 feet. Blooms: March – June.	**No Potential.** The Study Area does not contain vernal pool or similar seasonal wetland habitat to support this species.	**Not Present.** No further actions are recommended for this species.
Lathyrus jepsonii var. *jepsonii* Delta tule pea	CRPR 1B	Freshwater and brackish marshes; typically located near or on slough margins, closely associated with cattail, tules, bulrushes, Baltic rush, California rose, and Suisun Marsh aster; known widely throughout Suisun Bay and Delta regions. Elevation range: 0 – 15 feet. Blooms: May – July, sometimes September.	**No Potential.** The Study Area does not contain coastal brackish marsh habitat to support this species.	**Not Present.** No further actions are recommended for this species.
Legenere limosa legenere	CRPR 1B	Vernal pools; typically located in the deepest portions of pools. Elevation range: 3 – 2860 feet. Blooms: April – June.	**No Potential.** The Study Area does not contain vernal pool or similar seasonal wetland habitat to support this species.	**Not Present.** No further actions are recommended for this species.
Leptosiphon acicularis bristly leptosiphon	CRPR 4, LR	Chaparral, cismontane woodland, coastal prairie, valley and foothill grassland; often located on shallow, rocky substrate in foothill positions. Elevation range: 175 – 4875 feet. Blooms: April – July.	**Unlikely.** The Study Area contains limited grassland and other herbaceous habitats to support this species. Disturbance in the proposed Project Area likely precludes this species.	**Presumed Absent.** No further actions are recommended for this species.
Leptosiphon jepsonii Jepson's leptosiphon	CRPR 1B	Chaparral, cismontane woodland; on open to partially shaded grassy slopes on volcanic or the periphery of serpentine substrate. Elevation range: 330 – 1640 feet. Blooms: April – May.	**No Potential.** The Study Area does not contain volcanic or serpentine soils to support this species.	**Not Present.** No further actions are recommended for this species.

SPECIES	STATUS*	HABITAT REQUIREMENTS	POTENTIAL TO OCCUR IN THE STUDY AREA	RESULTS AND RECOMMENDATIONS
Leptosiphon latisectus broad-lobed leptosiphon	CRPR 4	Broadleaf upland forest, cismontane woodland; frequently situated on serpentine substrate; serpentine indicator: WI. Elevation range: 550 – 4875 feet. Blooms: April – June.	**No Potential.** The Study Area does not contain volcanic or serpentine soils to support this species.	**Not Present.** No further actions are recommended for this species.
Lessingia hololeuca woolly-headed lessingia	CRPR 3, LR	Broadleaf upland forest, coastal scrub, lower montane coniferous forest, valley and foothill grassland; typically on clay, serpentine substrate; serpentine indicator: SI. Elevation range: 3 – 2885 feet. Blooms: April – June.	**No Potential.** The Study Area does not contain serpentine soils or habitats to support this species.	**Not Present.** No further actions are recommended for this species.
Lilaeopsis masonii Mason's Lilaeopsis	SR, CRPR 1B	Freshwater and brackish coastal marshes, riparian scrub; located on channel banks in the splash zone on bare mud substrate. Elevation range: 0 – 35 feet. Blooms: April – November.	**No Potential.** The Study Area does not contain coastal brackish marsh habitat to support this species.	**Not Present.** No further actions are recommended for this species.
Lilium rubescens redwood lily	CRPR 4, LR	Broadleaf upland forest, chaparral, lower montane coniferous forest, upper montane coniferous forest, North Coast coniferous forest; often located on serpentine substrates, and along roadcuts; serpentine indicator: WI. Elevation range: 95 – 6210 feet. Blooms: April – September.	**No Potential.** The Study Area does not contain rhyolite, other volcanic, or serpentine soils to support this species.	**Not Present.** No further actions are recommended for this species.
Limnanthes vinculans Sebastopol meadowfoam	FE, SE, CRPR 1B	Mesic meadows, valley and foothill grassland, vernal pools; located in swales, wet meadows, depressions, and pools in the oak savanna of the Santa Rosa Plain on heavy adobe clay substrate. Elevation range: 3 – 2885 feet. Blooms: April – June.	**No Potential.** The Study Area does not contain vernal pool or similar seasonal wetland habitat to support this species.	**Not Present.** No further actions are recommended for this species.

SPECIES	STATUS*	HABITAT REQUIREMENTS	POTENTIAL TO OCCUR IN THE STUDY AREA	RESULTS AND RECOMMENDATIONS
Lomatium repostum Napa Lomatium	CRPR 4	Chaparral, cismontane woodland; located on serpentine or volcanic substrates; serpentine indicator: SI. Elevation range: 290 – 2700 feet. Blooms: March – June.	**No Potential.** The Study Area does not contain rhyolite or other volcanic soils to support this species.	**Not Present.** No further actions are recommended for this species.
Lupinus sericatus Cobb Mountain lupine	CRPR 1B	Broadleaf upland forest, chaparral, cismontane woodland, lower montane coniferous forest; typically located in stands of knobcone pine-oak woodland, on open wooded slopes in gravelly substrate typically derived from volcanics, sometimes serpentine. Elevation range: 890 – 4960 feet. Blooms: March – June.	**No Potential.** The Study Area does not contain rhyolite or other volcanic soils to support this species.	**Not Present.** No further actions are recommended for this species.
Lythrum californicum California loosestrife	LR	Yellow pine forest, cismontane woodland, chaparral, valley and foothill grassland, meadows and seeps; located in wetlands. Elevation range: 0 – 7150 feet. Blooms: April – September.	**No Potential.** The Study Area does not contain freshwater perennial wetland or riparian wetland habitat to support this species.	**Not Present.** No further actions are recommended for this species.
Micropus amphibolus Mt. Diablo cottonweed	CRPR 3	Broadleaf upland forest, chaparral, cismontane woodland, valley and foothill grassland; typically on thin, rocky soils; serpentine indicator: WI. Elevation range: 145 – 2710 feet. Blooms: March – May.	**Unlikely.** The Study Area contains limited grassland and other herbaceous habitats to support this species. Disturbance in the proposed Project Area likely precludes this species.	**Presumed Absent.** No further actions are recommended for this species.

SPECIES	STATUS*	HABITAT REQUIREMENTS	POTENTIAL TO OCCUR IN THE STUDY AREA	RESULTS AND RECOMMENDATIONS
Monardella viridis green monardella	CRPR 4	Broadleaf upland forest, chaparral, cismontane woodland; situated on serpentine or volcanic soils; serpentine indicator: BE/SI. Elevation range: 325 – 3285 feet. Blooms: June – September.	**No Potential.** The Study Area does not contain serpentine soils or habitats to support this species.	**Not Present.** No further actions are recommended for this species.
Navarretia leucocephala ssp. *pauciflora* few-flowered navarretia	FE; ST; CRPR 1B	Vernal pools; located on volcanic ash flow and volcanic substrate pools. Elevation range: 1300 – 2780 feet. Blooms: May – June.	**No Potential.** The Study Area does not contain vernal pool or similar seasonal wetland habitat to support this species.	**Not Present.** No further actions are recommended for this species.
Penstemon newberryi var. *sonomensis* Sonoma beardtongue	CRPR 1B	Chaparral; crevices in rock outcrops and talus slopes on ridgelines and mountain peaks. Elevation range: 2295 – 4495 feet. Blooms: April – August.	**No Potential.** The Study Area does not contain rock outcrops or talus slopes on ridgelines to support this species.	**Not Present.** No further actions are recommended for this species.
Pogogyne douglasii Douglas' mesamint	LR	Valley and foothill grassland, cismontane woodland, yellow pine forest, mixed evergreen forest, vernal pool; situated in vernal pools, swales, and similar seasonal wetlands. Elevation range: 0 – 2925 feet. Blooms: March – July.	**No Potential.** The Study Area does not contain vernal pool or similar seasonal wetland habitat to support this species.	**Not Present.** No further actions are recommended for this species.
Polygonum marinense Marin knotweed	CRPR 3	Salt and brackish coastal marshes. Elevation range: 0 – 35 feet. Blooms: sometimes April, May – August, sometimes October.	**No Potential.** The Study Area does not contain coastal brackish marsh habitat to support this species.	**Not Present.** No further actions are recommended for this species.

SPECIES	STATUS*	HABITAT REQUIREMENTS	POTENTIAL TO OCCUR IN THE STUDY AREA	RESULTS AND RECOMMENDATIONS
Ranunculus lobbii Lobb's buttercup	CRPR 4	Cismontane woodland, North Coast coniferous forest, valley and foothill grassland, vernal pools; located in mesic, vernally wet areas. Elevation range: 45 – 1530 feet. Blooms: February – May.	**No Potential.** The Study Area does not contain vernal pool or similar seasonal wetland habitat to support this species.	**Not Present.** No further actions are recommended for this species.
Rhynchospora californica California beaked-rush	CRPR 1B	Bogs and fens, lower montane coniferous forest, meadows and seeps, freshwater marshes and swamps. Elevation range: 145 – 3315 feet. Blooms: May – July.	**No Potential.** The Study Area does not contain freshwater perennial wetland or riparian wetland habitat to support this species.	**Not Present.** No further actions are recommended for this species.
Sagittaria sanfordii Sanford's arrowhead	CRPR 1B	Marshes and swamps; located in assorted shallow freshwater habitats including canals and perennial drainage ditches. Elevation range: 0 – 2115 feet. Blooms: May – October, sometimes November.	**No Potential.** The Study Area does not contain freshwater perennial wetland or riparian wetland habitat to support this species.	**Not Present.** No further actions are recommended for this species.
Senecio clevelandii var. *clevelandii* (=*Packera clevelandii*) Cleveland's ragwort	CRPR 4	Chaparral; situated on serpentine seeps; serpentine indicator: SE. Elevation range: 1185 – 2925 feet. Blooms: June – July.	**No Potential.** The Study Area does not contain serpentine soils or habitats to support this species.	**Not Present.** No further actions are recommended for this species.
Sidalcea hickmanii ssp. *napensis* Napa checkerbloom	CRPR 1B	Chaparral; located on rhyolitic substrates. Elevation range: 1345 – 1985 feet. Blooms: April – June.	**No Potential.** The Study Area does not contain rhyolite or other volcanic soils to support this species.	**Not Present.** No further actions are recommended for this species.
Sidalcea hickmanii ssp. *viridis* Marin checkerbloom	CRPR 1B	Chaparral; located on serpentine or volcanic substrate, often located in burns; serpentine indicator: SE. Elevation range: 160 – 1400 feet. Blooms: May – June.	**No Potential.** The Study Area does not contain serpentine soils or habitats to support this species.	**Not Present.** No further actions are recommended for this species.

SPECIES	STATUS*	HABITAT REQUIREMENTS	POTENTIAL TO OCCUR IN THE STUDY AREA	RESULTS AND RECOMMENDATIONS
Sidalcea keckii Keck's checkerbloom	FE; CRPR 1B	Cismontane woodland, valley and foothill grassland; located in grassy areas in blue oak woodland underlain by serpentine substrate; serpentine indicator: SI. Elevation range: 240 – 2115 feet. Blooms: April – June.	**No Potential.** The Study Area does not contain serpentine soils or habitats to support this species.	**Not Present.** No further actions are recommended for this species.
Streptanthus hesperidis green jewelflower	CRPR 1B	Chaparral, cismontane woodland; located in openings in brushy/wooded sites on rocky serpentine substrate; serpentine indicator: SE. Elevation range: 420 – 2470 feet. Blooms: May – July.	**No Potential.** The Study Area does not contain serpentine soils or habitats to support this species.	**Not Present.** No further actions are recommended for this species.
Symphyotrichum lentum Suisun Marsh aster	CRPR 1B	Freshwater and brackish marshes and swamps; typically located on slough margins and edges, closely associated with cattail, tules, bulrushes, California rose, and Delta Tule pea. Elevation range: 0 – 10 feet. Blooms: May – November.	**No Potential.** The Study Area does not contain coastal brackish marsh habitat to support this species.	**Not Present.** No further actions are recommended for this species.
Trichostema ruygtii Napa bluecurls	CRPR 1B, LR	Cismontane woodland, chaparral, valley and foothill grassland, vernal pools, lower montane coniferous forest; located in open, sunny locations, and dried vernal pools. Elevation range: 95 – 2210 feet. Blooms: June – October.	**No Potential.** The Study Area does not contain rhyolite or other metavolcanic soils to support this species.	**Not Present.** No further actions are recommended for this species.

SPECIES	STATUS*	HABITAT REQUIREMENTS	POTENTIAL TO OCCUR IN THE STUDY AREA	RESULTS AND RECOMMENDATIONS
Trifolium amoenum showy rancheria clover	FE, CRPR 1B	Valley and foothill grassland, coastal bluff scrub, swales, open sunny sites, sometimes on serpentine; serpentine indicator: WI/IN. Elevation range: 15 – 1365 feet. Blooms: April – June.	**Unlikely.** The Study Area contains limited grassland and other herbaceous habitats to support this species. Disturbance in the proposed Project Area likely precludes this species.	**Presumed Absent.** No further actions are recommended for this species.
Trifolium hydrophilum saline clover	CRPR 1B	Marshes and swamps, mesic portions of alkali vernal pools; mesic, alkali valley and foothill grassland. Elevation range: 0 – 985 feet. Blooms: April – June.	**No Potential.** The Study Area does not contain vernal pool or similar seasonal wetland habitat to support this species.	**Not Present.** No further actions are recommended for this species.
Triteleia lugens dark-mouthed triteleia	CRPR 4, LR	Broadleaf upland forest, chaparral, lower montane coniferous forest, coastal scrub. Elevation range: 325 – 3250 feet. Blooms: April – June.	**Unlikely.** The Study Area does not contain chaparral, coniferous forest, or mixed forest habitat to support this species.	**Not Present.** No further actions are recommended for this species.
Viburnum ellipticum oval-leaved viburnum	CRPR 2B	Chaparral, cismontane woodland, lower montane coniferous forest. Elevation range: 705 – 4595 feet. Blooms: May – June.	**Moderate Potential.** The Study Area contains forest/woodland that may provide habitat for this species. There is no potential for this species to occur within the proposed Project Area due to lack of wooded cover and disturbed soils.	**Presence Unknown.** Because this species has no potential to occur within the Project Area: no further actions are recommended for this species.

SPECIES	STATUS*	HABITAT REQUIREMENTS	POTENTIAL TO OCCUR IN THE STUDY AREA	RESULTS AND RECOMMENDATIONS
WILDLIFE				
Mammals				
Antrozous pallidus pallid bat	SSC, WBWG High	Found in deserts, grasslands, shrublands, woodlands, and forests. Most common in open, forages along river channels. Roost sites include crevices in rocky outcrops and cliffs, caves, mines, trees and various manmade structures such as bridges, barns, and buildings (including occupied buildings). Roosts must protect bats from high temperatures. Very sensitive to disturbance of roosting sites.	**Moderate Potential.** California bay forest within the Study Area provides trees suitable for roosting; there are several CNDDB occurrences in the greater vicinity (CDFW 2019a). Targeted bat assessment (i.e., close inspection of trees) was not performed.	**Presence Unknown.** Because this species has no potential to occur within the Project Area: no further actions are recommended for this species. No trees will be removed as part of the project.
Bassariscus astutus ringtail (ringtail cat)	SFP	Widely distributed throughout much of California. Found in a variety of habitats including riparian areas, semi-arid country, deserts, chaparral, oak woodlands, pinyon pine woodlands, juniper woodlands and montane conifer forests usually under 4,600 ft. elevation. Typically uses cliffs or large trees for shelter.	**Unlikely.** The Study Area lacks cliffs and large tree cavities/hollows typical of dens for this species.	**Presumed Absent.** No further actions are recommended for this species.

SPECIES	STATUS*	HABITAT REQUIREMENTS	POTENTIAL TO OCCUR IN THE STUDY AREA	RESULTS AND RECOMMENDATIONS
Corynorhinus townsendii townsendii Townsend's western big-eared bat	SSC, WBWG High	Humid coastal regions of northern and central California. Roost in limestone caves, lava tubes, mines, buildings etc. Will only roost in the open, hanging from walls and ceilings. Roosting sites limiting. Extremely sensitive to disturbance	**Unlikely.** The Study Area does not contain caves, mines, or buildings suitable for roosting; the on-site buildings appear to be well-sealed and regularly used/occupied. CNDDB occurrences in Napa County are all located in the northern portion of the County (CDFW 2020a).	**Presumed Absent.** No further actions are recommended for this species.
Eumops perotis californicus western mastiff bat	SSC, WBWG High	Found in a wide variety of open, arid and semi-arid habitats. Distribution appears to be tied to large rock structures which provide suitable roosting sites, including cliff crevices and cracks in boulders.	**Unlikely.** The Study Area lacks large rock structures that are suitable for roosting. There are no CNDDB occurrences of this species in Napa County.	**Presumed Absent.** No further actions are recommended for this species.
Lasiurus blossevillii western red bat	SSC, WBWG High	Highly migratory and typically solitary, roosting primarily in the foliage of trees or shrubs. It is associated with broad-leaved tree species including cottonwoods, sycamores, alders, and maples. Day roosts are commonly in edge habitats adjacent to streams or open fields, in orchards, and sometimes in urban areas.	**Unlikely.** The Study Area lacks large, broadleaved trees of the type typically used for roosting (maples, sycamores, etc.).	**Presumed Absent.** No further actions are recommended for this species.

SPECIES	STATUS*	HABITAT REQUIREMENTS	POTENTIAL TO OCCUR IN THE STUDY AREA	RESULTS AND RECOMMENDATIONS
Myotis thysanodes fringed myotis	WBWG High	Associated with a wide variety of habitats including dry woodlands, desert scrub, mesic coniferous forest, grassland, and sage-grass steppes. Building, mines, and large trees and snags are important day and night roosts.	**Moderate Potential.** Oak woodland within the Study Area provides trees suitable for roosting. Targeted bat assessment (i.e., close inspection of trees) was not performed.	**Presence Unknown.** Because this species has no potential to occur within the Project Area: no further actions are recommended for this species. No trees will be removed as part of the project.
Myotis volans long-legged myotis	WBWG High	Primarily found in coniferous forests, but also occurs seasonally in riparian and desert habitats. Large hollow trees, rock crevices, buildings, mines, and caves are important day roosts.	**Unlikely.** The Study Area lacks caves, buildings or similar refugia and does not contain coniferous forest.	**Presumed Absent.** No further actions are recommended for this species.
Reithrodontomys raviventris salt marsh harvest mouse	FE, SE, SFP	Endemic to emergent salt and brackish wetlands of the San Francisco Bay Estuary. Pickleweed marshes are primary habitat; also occurs in various other wetland communities with dense vegetation. Does not burrow, builds loosely organized nests. Requires higher areas for dryland refugia during high tides.	**No Potential.** The Study Area contains no tidal or brackish marsh and is outside of this species' Napa County range.	**Not Present.** No further actions are recommended for this species.
Sorex ornatus sinuosus Suisun shrew	SSC	Tidal marshes of the northern shores of San Pablo and Suisun bays. Require dense low-lying vegetation cover, driftwood, and other litter above the mean high tide line for nesting and foraging.	**No Potential.** The Study Area contains no tidal or brackish marsh and is outside of this species' Napa County range.	**Not Present.** No further actions are recommended for this species.

SPECIES	STATUS*	HABITAT REQUIREMENTS	POTENTIAL TO OCCUR IN THE STUDY AREA	RESULTS AND RECOMMENDATIONS
Taxidea taxus American badger	SSC	Most abundant in drier open stages of most shrub, woodland, and herbaceous vegetation types. Requires friable soils and open, uncultivated ground. Preys on burrowing rodents.	**Unlikely.** Although the Study Area contains open, herbaceous habitat, they are limited and disturbed to the extent that likely precludes this species. No den openings of the size of shape as those constructed by badgers were observed within the Project Area.	**Presumed Absent.** No further actions are recommended for this species.
Birds				
Agelaius tricolor tricolored blackbird	SC (E), SSC	Nearly endemic to California, where it is most numerous in the Central Valley and vicinity. Highly colonial, nesting in dense aggregations over or near freshwater in emergent growth or riparian thickets. Also uses flooded agricultural fields. Abundant insect prey near breeding areas essential.	**No Potential.** The Study Area does not provide vegetated ponds or emergent marsh suitable for nesting.	**Not Present.** No further actions are recommended for this species.
Ammodramus savannarum grasshopper sparrow	SSC, LR	Summer resident. Breeds in open grasslands in lowlands and foothills, generally with low- to moderate-height grasses and scattered shrubs. Well-hidden nests are placed on the ground.	**Unlikely.** Suitable grassland cover is relatively limited within most of the Study Area, and this species has not been documented in this portion of the County as per available sources (Smith 2003, eBird 2020).	**Presumed Absent.** No further actions are recommended for this species.
Aquila chrysaetos golden eagle	BGEPA, SFP	Occurs year-round in rolling foothills, mountain areas, sage-juniper flats, and deserts. Cliff-walled canyons provide nesting habitat in most parts of range; also nests in large trees, usually within otherwise open areas.	**Unlikely.** The Study Area does not provide large cliffs or typical large trees for nesting; may forage in the vicinity.	**Presumed Absent.** No further actions are recommended for this species.

SPECIES	STATUS*	HABITAT REQUIREMENTS	POTENTIAL TO OCCUR IN THE STUDY AREA	RESULTS AND RECOMMENDATIONS
Ardea alba great egret	no status (breeding sites protected by CDFW)	Year-round resident. Nests colonially or semi-colonially, usually in trees, occasionally on the ground or elevated platforms. Breeding sites usually in close proximity to foraging areas: marshes, lake margins, tidal flats, and rivers. Forages primarily on fishes and other aquatic prey, also smaller terrestrial vertebrates.	**Unlikely.** The Study Area is not within close proximity to suitable waters to support a breeding colony.	**Presumed Absent.** No further actions are recommended for this species.
Ardea herodias great blue heron	LR (breeding sites protected by CDFW)	Year-round resident. Nests colonially or semi-colonially in tall trees and cliffs, also sequested terrestrial substrates. Breeding sites usually in close proximity to foraging areas: marshes, lake margins, tidal flats, and rivers. Forages primarily on fishes and other aquatic prey, also smaller terrestrial vertebrates.	**Unlikely.** The Study Area is not within close proximity to suitable waters to support a breeding colony.	**Presumed Absent.** No further actions are recommended for this species.
Asio flammeus short-eared owl	SSC	Occurs year-round, but primarily as a winter visitor; breeding very restricted in most of California. Found in open, treeless areas (e.g., marshes, grasslands) with elevated sites for foraging perches and dense herbaceous vegetation for roosting and nesting. Preys mostly on small mammals, particularly voles.	**Unlikely.** Known distribution (wintering) is restricted to the Napa baylands; breeding in the County has never been documented (Smith 2003).	**Presumed Absent.** No further actions are recommended for this species.

SPECIES	STATUS*	HABITAT REQUIREMENTS	POTENTIAL TO OCCUR IN THE STUDY AREA	RESULTS AND RECOMMENDATIONS
Asio otus long-eared owl	SSC	Occurs year-round in California. Nests in trees in a variety of woodland habitats, including oak and riparian, as well as tree groves. Requires adjacent open land with rodents for foraging, and the presence of old nests of larger birds (hawks, crows, magpies) for breeding.	**Unlikely.** Rare in Napa County, with the nearest observations located on the Napa Valley floor (eBird 2020).	**Presumed Absent.** No further actions are recommended for this species.
Athene cunicularia burrowing owl	SSC	Year-round resident and winter visitor. Occurs in open, dry grasslands and scrub habitats with low-growing vegetation, perches and abundant mammal burrows. Preys upon insects and small vertebrates. Nests and roosts in old mammal burrows, most commonly those of ground squirrels.	**Unlikely.** Breeding and wintering distribution within Napa County are restricted to the vicinity of Lake Berryessa and southern baylands (Smith 2003, CDFW 2020a).	**Presumed Absent.** No further actions are recommended for this species.
Buteo swainsoni Swainson's hawk	ST	Summer resident in Central Valley and limited portions of the southern California interior. Nests in tree groves and isolated trees in riparian and agricultural areas, including near buildings. Forages in grasslands and scrub habitats as well as agricultural fields, especially alfalfa. Preys on arthropods year-round as well as smaller vertebrates during the breeding season.	**Unlikely.** Napa County's very small breeding population is restricted to the Napa Valley floor in association with the lower Napa River and baylands (CDFW 2020a).	**Presumed Absent.** No further actions are recommended for this species.

SPECIES	STATUS*	HABITAT REQUIREMENTS	POTENTIAL TO OCCUR IN THE STUDY AREA	RESULTS AND RECOMMENDATIONS
Charadrius alexandrines nivosus western snowy plover	FT, SSC	Federal listing applies only to the Pacific coastal population. Year-round resident and winter visitor. Occurs on sandy beaches, salt pond levees, and the shores of large alkali lakes. Nests on the ground, requiring sandy, gravelly or friable soils.	**No Potential.** The Study Area does not contain beaches or other suitable barren habitat near water.	**Not Present.** No further actions are recommended for this species.
Circus cyaneus northern harrier	SSC	Year-round resident and winter visitor. Found in open habitats including grasslands, prairies, marshes and agricultural areas. Nests on the ground in dense vegetation, typically near water or otherwise moist areas. Preys on small vertebrates.	**No Potential.** Open grassland areas within the Study Area are extremely limited in extent, generally arid, and relatively rocky; this species is not known to nest in this portion of Napa County as per Smith (2003). May forage or pass through the area during the non-breeding season.	**Not Present.** No further actions are recommended for this species.
Contopus cooperi olive-sided flycatcher	SSC	Summer resident. Typical breeding habitat is montane coniferous forests. At lower elevations, also occurs in wooded canyons and mixed forests and woodlands. Often associated with forest edges. Arboreal nest sites located well off the ground.	**Moderate Potential.** The Study Area contains forest/woodland habitat that contains trees that may provide nesting habitat for this species.	
Coturnicops noveboracensis yellow rail	SSC	Summer resident in eastern Sierra Nevada in Mono County, breeding in shallow freshwater marshes and wet meadows with dense vegetation. Also a rare winter visitor along the coast and other portions of the state. Extremely cryptic.	**No Potential.** This species does not next in Napa County.	**Not Present.** No further actions are recommended for this species.

SPECIES	STATUS*	HABITAT REQUIREMENTS	POTENTIAL TO OCCUR IN THE STUDY AREA	RESULTS AND RECOMMENDATIONS
Cypseloides niger black swift	SSC	Summer resident with a fragmented breeding distribution; most occupied areas in California either montane or coastal. Breeds in small colonies on cliffs behind or adjacent to waterfalls, in deep canyons, and sea-bluffs above surf. Forages aerially over wide areas. No modern nesting records in Napa County.	**No Potential.** The Study Area does not contain waterfalls; there are no modern breeding records for Napa County (Smith 2003, Shuford and Gardali 2008).	**Not Present.** No further actions are recommended for this species.
Egretta thula snowy egret	no status (breeding sites protected by CDFW)	Year-round resident. Nests colonially, usually in trees, at times in sequestered beds of dense emergent vegetation (e.g., tules). Rookery sites usually situated close to foraging areas: marshes, tidal-flats, streams, wet meadows, and borders of lakes.	**Unlikely.** The Study Area is not within close proximity to suitable waters to support a breeding colony.	**Presumed Absent.** No further actions are recommended for this species.
Elanus leucurus white-tailed kite	SFP	Year-round resident in coastal and valley lowlands with scattered trees and large shrubs, including grasslands, marshes and agricultural areas. Nests in trees, of which the type and setting are highly variable. Preys on small mammals and other vertebrates.	**Moderate Potential.** Mixed woodland and grassland habitat within the Study Area provides suitable nesting trees, and open areas for foraging for this species.	**Presence Unknown.** Tree/vegetation removal and initial ground disturbance should occur outside of nesting season, or conduct pre-construction surveys and avoid any active nests found. See Section 6.0 for details.
Falco peregrinus anatum American peregrine falcon	SE, SFP	Year-round resident and winter visitor. Occurs near water, including coastal areas, wetlands, lakes and rivers. Usually nests on sheltered cliffs or tall man-made structures. Preys primarily on waterbirds.	**No Potential.** The Study Area does not contain large cliffs or suitable man-made structures for nesting.	**Not Present.** No further actions are recommended for this species.

SPECIES	STATUS*	HABITAT REQUIREMENTS	POTENTIAL TO OCCUR IN THE STUDY AREA	RESULTS AND RECOMMENDATIONS
Geothlypis trichas sinuosa San Francisco (saltmarsh) common yellowthroat	SSC	Resident of the San Francisco Bay region, in fresh and salt water marshes. Requires thick, continuous cover down to water surface for foraging; tall grasses, tule patches, willows for nesting.	**No Potential.** No coastal marsh habitat is present within the Study Area.	**Not Present.** No further actions are recommended for this species.
Haliaeetus leucocephalus bald eagle	BGEPA, SE, SFP	Occurs year-round in California, but primarily a winter visitor; breeding population is growing. Nests in large trees in the vicinity of larger lakes, reservoirs, and rivers. Wintering habitat somewhat more variable but usually features large concentrations of waterfowl or fish.	**Unlikely.** Larger water bodies are not within or in close proximity to the Study Area. As per Smith (2003) and CDFW (2020a), nesting within Napa County is known only from the immediate vicinity of Lake Berryessa.	**Presumed Absent.** No further actions are recommended for this species.
Icteria virens yellow-breasted chat	SSC, LR	Summer resident, occurring in riparian areas with an open canopy, very dense understory, and trees for song perches. Nests in thickets of willow (*Salix* ssp.), blackberry (*Rubus* spp.), and wild grape (*Vitis californicus*).	**No Potential.** The Study Area does not contain riparian areas or riparian vegetation to provide nesting habitat for this species.	**Not Present.** No further actions are recommended for this species.
Lanius ludovicianus loggerhead shrike	SSC, LR	Year-round resident in open woodland, grasslands, savannah, and scrub. Prefers areas with sparse shrubs, trees, posts, and other suitable perches for foraging. Preys upon large insects and small vertebrates. Nests are well-concealed in densely-foliaged shrubs or trees.	**Unlikely.** The Study Area provides few suitable habitat elements. Most occurrences of this species in Napa County are from the lower Napa Valley and Baylands (Smith 2003, eBird 2020).	**Presumed Absent.** No further actions are recommended for this species.

SPECIES	STATUS*	HABITAT REQUIREMENTS	POTENTIAL TO OCCUR IN THE STUDY AREA	RESULTS AND RECOMMENDATIONS
Laterallus jamaicensis coturniculus California black rail	ST, SFP	Year-round resident in marshes (saline to freshwater) with dense vegetation within four inches of the ground. Prefers larger, undisturbed marshes that have an extensive upper zone and are close to a major water source. Extremely secretive and cryptic.	**No Potential.** The Study Area does not contain tidal or brackish marsh. Within Napa County, this species is restricted to baylands and the lower Napa River.	**Not Present.** No further actions are recommended for this species.
Melospiza melodia samuelis San Pablo song sparrow	SSC	Year-round resident of tidal marshes along the north side of San Francisco and San Pablo Bays. Typical habitat is dominated by pickleweed, with gumplant and other shrubs present in the upper zone for nesting. May forage in areas adjacent to marshes.	**No Potential.** The Study Area contains no tidal or brackish marsh and is outside of this species' limited Napa County range.	**Not Present.** No further actions are recommended for this species.
Nycticorax nycticorax black-crowned night heron	no status (breeding sites protected by CDFW)	Year-round resident. Nests colonially, usually in trees but also in patches of emergent vegetation. Rookery sites are often on islands and usually located adjacent to foraging areas: margins of lakes and bays.	**No Potential.** The Study Area and adjacent lands lack extensive aquatic foraging habitat.	**Not Present.** No further actions are recommended for this species.
Passerculus sandwichensis alaudinus Bryant's savannah sparrow	SSC	Year-round resident associated with the coastal fog belt, primarily between Humboldt and northern Monterey Counties. Occupies low tidally influenced habitats and adjacent areas, including grasslands. Also uses drier, more upland coastal grasslands. Nests near the ground in taller vegetation, including along levees and canals.	**Unlikely.** Grassland cover within the Study Area is extremely limited and relatively arid, This species has few documented occurrences in this portion of the County as per available sources (Smith 2003, eBird 2020).	**Presumed Absent.** No further actions are recommended for this species.

SPECIES	STATUS*	HABITAT REQUIREMENTS	POTENTIAL TO OCCUR IN THE STUDY AREA	RESULTS AND RECOMMENDATIONS
Progne subis purple martin	SSC, LR	Summer resident. Inhabits woodlands and low-elevation coniferous forests. Nests in old woodpecker cavities and man-made structures (bridges, utility towers). Nest is often located in tall, isolated tree or snag.	**No Potential.** Typical mixed or coniferous forest habitat is not present, and this species' Napa County range is restricted to the forested, northwestern portion of the County (Smith 2003, CDFW 2020).	**Not Present.** No further actions are recommended for this species.
Rallus obsoletus obsoletus California Ridgway's (clapper) rail	FE, SE, SFP	Year-round resident in tidal marshes of the San Francisco Bay estuary. Requires tidal sloughs and intertidal mud flats for foraging, and dense marsh vegetation for nesting and cover. Typical habitat features abundant growth of cordgrass and pickleweed. Feeds primarily on mollusks and crustaceans.	**No Potential.** The Study Area does not contain tidal or brackish marsh. Within Napa County, this species is restricted to baylands and the lower Napa River.	**Not Present.** No further actions are recommended for this species.
Riparia riparia bank swallow	ST	Summer resident in riparian and other lowland habitats near rivers, lakes and the ocean in northern California. Nests colonially in excavated burrows on vertical cliffs and bank cuts (natural and manmade) with fine-textured soils. Historical nesting range in southern and central areas of California has been eliminated by habitat loss. Currently known to breed in Siskiyou, Shasta, and Lassen Cos., portions of the north coast, and along Sacramento River from Shasta Co. south to Yolo Co.	**No Potential.** The Study Area does not contain cliffs or cuts with fine-textured soils or any other potentially suitable nesting substrate. Not known to nest in Napa County as per Smith (2003).	**Not Present.** No further actions are recommended for this species.

SPECIES	STATUS*	HABITAT REQUIREMENTS	POTENTIAL TO OCCUR IN THE STUDY AREA	RESULTS AND RECOMMENDATIONS
Setophaga petechia brewsteri (Brewster's) yellow warbler	SSC	Summer resident throughout much of California. Breeds in riparian vegetation close to water, including streams and wet meadows. Microhabitat used for nesting is variable, but dense willow growth is typical. Occurs widely on migration.	**No Potential.** The Study Area does not contain riparian habitat with dense, mature thickets of willows.	**Not Present.** No further actions are recommended for this species.
Spizella atrogularis black-chinned sparrow	LR	Summer resident. Typically occurs on arid, rocky slopes with brushy vegetation, e.g. mixed chaparral, and sagebrush.	**No Potential.** The Study Area does not contain chaparral or similar habitats with dense, mature brush in high aridity.	**Not Present.** No further actions are recommended for this species.
Strix occidentalis caurina northern spotted owl	FT,ST, SSC	Year-round resident in dense, structurally complex forests, primarily those with stands of mature conifers. In Napa County, uses both coniferous and mixed (coniferous-hardwood) forests. Nests on platform-like substrates in the forest canopy, including in tree cavities. Preys on mammals.	**No Potential.** The Study Area does not contain conifer or mixed broadleaf-conifer forest nor is any present in the immediate vicinity.	**Not Present.** No further actions are recommended for this species.
Xanthocephalus xanthocephalus yellow-headed blackbird	SSC, LR	Summer resident. Breeds colonially in freshwater emergent wetlands with dense vegetation and deep water, often along borders of lakes or ponds. Requires abundant large insects such as dragonflies; nesting is timed for maximum emergence of insect prey.	**No Potential.** The Study Area does not provide vegetated ponds or emergent marsh suitable for nesting.	**Not Present.** No further actions are recommended for this species.

SPECIES	STATUS*	HABITAT REQUIREMENTS	POTENTIAL TO OCCUR IN THE STUDY AREA	RESULTS AND RECOMMENDATIONS
Reptiles and Amphibians				
Dicamptodon ensatus California giant salamander	SSC	Occurs in the north-central Coast Ranges. Moist coniferous and mixed forests are typical habitat; also uses woodland and chaparral. Adults are terrestrial and fossorial, breeding in cold, permanent or semi-permanent streams. Larvae usually remain aquatic for over a year.	**No Potential.** The Study Area does not contain stream courses to support this species.	**Not Present.** No further actions are recommended for this species.
Emys marmorata western pond turtle	SSC	A thoroughly aquatic turtle of ponds, marshes, rivers, streams and irrigation ditches with aquatic vegetation. Require basking sites such as partially submerged logs, vegetation mats, or open mud banks, and suitable upland habitat (sandy banks or grassy open fields) for egg-laying.	**No Potential.** Although the Study Area contains a pond, it is man-made, contains no basking structures, contains no vegetation, and has a managed hydro-regime that would preclude this species.	**Not Present.** No further actions are recommended for this species.
Rana boylii foothill yellow-legged frog	SC (T), SSC	Found in or near rocky streams in a variety of habitats; highly aquatic. Prefers partially-sunlit, shallow streams and riffles with a rocky substrate; requires at least some cobble-sized substrate for egg-laying. Needs at least 15 weeks to attain metamorphosis. Feeds on invertebrates (aquatic and terrestrial).	**No Potential.** The Study Area does not contain perennial or intermittent streams to support this species.	**Not Present.** No further actions are recommended for this species.

SPECIES	STATUS*	HABITAT REQUIREMENTS	POTENTIAL TO OCCUR IN THE STUDY AREA	RESULTS AND RECOMMENDATIONS
Rana draytonii California red-legged frog	FT, SSC	Lowlands and foothills in or near permanent sources of deep water with dense emergent and/or overhanging riparian vegetation. Favors perennial to intermittent ponds, marshes, and stream pools. Requires 11 to 20 weeks of continuous inundation for larval development. Disperses through upland habitats during and after rains.	**No Potential.** Although the Study Area contains a pond, it is man-made, contains no vegetation, and has a managed hydro-regime that would preclude this species. The nearest documented occurrence is nearly ten miles southwest of the Study Area (CDFW 2020a).	**Not Present.** No further actions are recommended for this species.
Taricha rivularis red-bellied newt	SSC	Inhabits coastal forests from southern Sonoma County northward, with an isolated population in Santa Clara County. Redwood forest provides typical habitat, though other forest types (e.g., hardwood) are also occupied. Adults are terrestrial and fossorial. Breeding occurs in streams, usually with relatively strong flows.	**No Potential.** The Study Area does not contain mesic, coast redwood forest habitat to support this species.	**Not Present.** No further actions are recommended for this species.

SPECIES	STATUS*	HABITAT REQUIREMENTS	POTENTIAL TO OCCUR IN THE STUDY AREA	RESULTS AND RECOMMENDATIONS
Fishes				
Acipenser medirostris green sturgeon	FT, SSC	Spawns in the Sacramento River and Klamath Rivers, at temperatures between 8-14 degrees C. Preferred spawning substrate is large cobble, but can range from clean sand to bedrock.	**No Potential.** The Study Area does not contain suitable anadromous or estuarine waters.	**Not Present.** No further actions are recommended for this species.
Eucyclogobius newberryi tidewater goby	FE, SSC	Brackish water habitats along the California coast from Agua Hedionda Lagoon, San Diego County to the mouth of the Smith River. Found in shallow lagoons and lower stream reaches. Requires fairly still but not stagnant water and high oxygen levels.	**No Potential.** The Study Area does not contain brackish or estuarine waters.	**Not Present.** No further actions are recommended for this species.
Hypomesus transpacificus Delta smelt	FT, ST	Endemic to the Sacramento-San Joaquin estuary in areas where salt and freshwater systems meet. Occurs seasonally in Suisun Bay, Carquinez Strait and San Pablo Bay. Seldom found at salinities > 10 ppt; most often at salinities < 2 ppt.	**No Potential.** The Study Area does not contain estuarine waters.	**Not Present.** No further actions are recommended for this species.
Lampetra ayresi river lamprey	SSC	Lower Sacramento River, San Joaquin River and Russian River. May occur in coastal streams north of San Francisco Bay. Adults need clean, gravelly riffles, Ammocoetes need sandy backwaters or stream edges, good water quality and temps < 25 degrees C.	**No Potential.** The Study Area does not contain suitable anadromous or estuarine waters.	**Not Present.** No further actions are recommended for this species.

SPECIES	STATUS*	HABITAT REQUIREMENTS	POTENTIAL TO OCCUR IN THE STUDY AREA	RESULTS AND RECOMMENDATIONS
Mylopharodon conocephalus hardhead	SSC	Known from mid-elevation streams in the Sacramento, San Joaquin, Napa River, and Russian River drainages. Prefer clear, deep pools with sand-gravel-boulder bottoms and slow water velocity.	**No Potential.** The Study Area does not contain suitable anadromous or estuarine waters.	**Not Present.** No further actions are recommended for this species.
Oncorhynchus mykiss irideus steelhead - central CA coast DPS	FT	Occurs from the Russian River south to Soquel Creek and Pajaro River. Also in San Francisco and San Pablo Bay Basins. Adults migrate upstream to spawn in cool, clear, well-oxygenated streams. Juveniles remain in fresh water for 1 or more years before migrating downstream to the ocean.	**No Potential.** The Study Area does not contain suitable anadromous or estuarine waters.	**Not Present.** No further actions are recommended for this species.
Oncorhynchus tshawytscha Chinook salmon - California coastal ESU	FT	This ESU includes all naturally spawned populations of Chinook salmon from rivers and streams south of the Klamath River (exclusive) to the Russian River (inclusive). Adult numbers depend on pool depth and volume, amount of cover, and proximity to gravel. Water temps >27 degrees C lethal to adults.	**No Potential.** The Study Area does not contain suitable anadromous or estuarine waters.	**Not Present.** No further actions are recommended for this species.
Pogonichthys macrolepidotus Sacramento splittail	SSC	Formerly endemic to the lakes and rivers of the Central Valley, but now confined to the Sacramento Delta, Suisun Bay and associated marshes. Occurs in slow-moving river sections and dead-end sloughs. Requires flooded vegetation for spawning and foraging for young. A freshwater species, but tolerant of moderate salinity (10-18 parts per thousand).	**No Potential.** The Study Area does not contain riverine or estuarine waters.	**Not Present.** No further actions are recommended for this species.

SPECIES	STATUS*	HABITAT REQUIREMENTS	POTENTIAL TO OCCUR IN THE STUDY AREA	RESULTS AND RECOMMENDATIONS
Spirinchus thaleichthys longfin smelt	FC, ST, SSC	Euryhaline, nektonic and anadromous. Found in open waters of estuaries, mostly in middle or bottom of water column. Prefer salinities of 15 to 30 ppt, but can be found in completely freshwater to almost pure seawater.	**No Potential.** The Study Area does not contain riverine or estuarine waters.	**Not Present.** No further actions are recommended for this species.
Invertebrates				
Branchinecta lynchi vernal pool fairy shrimps	FT	Endemic to the grasslands of the Central Valley, central coast mountains, and south coast mountains, in astatic rain-filled pools. Inhabit small, clear-water sandstone-depression pools and grassed swale, earth slump, or basalt-flow depression pools.	**No Potential.** The Study Area does not contain vernal pools or other suitable seasonal aquatic features (e.g., swales deep and ponded enough to support this species).	**Not Present.** No further actions are recommended for this species.
Desmocerus californicus dimorphus valley elderberry longhorn beetle	FT	Found in riparian and oak savannah where elderberry (*Sambucus* sp.), the host plant, is present.	**No Potential.** Elderberry was not observed during the site visit; CNDDB occurrences are restricted to its southeastern-most portion (CDFW 2019a).	**Not Present.** No further actions are recommended for this species.
Speyeria callippe callippe Callippe silverspot butterfly	FE	Two populations are recognized, on San Bruno Mountain and the Cordelia Hills. Host plant is Johnny jump-up (*Viola pedunculata*), which is found on serpentine soils. Most adults found on east-facing slopes; males congregate on hilltops in search of females.	**No Potential.** Although *Viola* was observed within the Study Area during the site visit, this species' known range with Napa County is restricted to the immediate vicinity of the Cordelia Hills.	**Not Present.** No further actions are recommended for this species.

SPECIES	STATUS*	HABITAT REQUIREMENTS	POTENTIAL TO OCCUR IN THE STUDY AREA	RESULTS AND RECOMMENDATIONS
Syncaris pacifica California freshwater shrimp	FE, SE	Endemic to Marin, Napa, and Sonoma counties. Found in low elevation, low gradient streams where riparian cover is moderate to heavy. Shallow pools away from main stream flow. Winter: undercut banks with exposed roots. Summer: leafy branches touching water.	**Unlikely.** Although the Study Area contains an intermittent stream, this species is known from perennial streams. Additionally, the only documented occurrence in Napa County is from Huichica Creek in the southwest portion of the county (Marin and Wicksten 2004, CDFW 2019a).	**Not Present.** No further actions are recommended for this species.

***Key to status codes:**

FC	Federal Candidate for Listing
FE	Federal Endangered
BGEPA	Bald and Golden Eagle Protection Act Species
FT	Federal Threatened
LR	Locally Rare as per Napa County Baseline Report
SC (E/T)	State Candidate for Listing (Endangered/Threatened)
SE	State Endangered
SFP	State Fully Protected Animal
SR	State Rare
SSC	State Species of Special Concern
ST	State Threatened
CRPR 1A	CNPS CRPR 1A: Plants presumed extinct in California
CRPR 1B	CNPS CRPR 1B: Plants rare, threatened or endangered in California and elsewhere
CRPR 2A	CNPS CRPR 2A: Plants presumed extirpated in California, but more common elsewhere
CRPR 2B	CNPS CRPR 2B: Plants rare, threatened, or endangered in California, but more common elsewhere
CRPR 3	CNPS CRPR 3: Plants about which CNPS needs more information (a review list)
CRPR 4	CNPS CRPR 4: Plants of limited distribution (a watch list)
WBWG	Western Bat Working Group High or Medium-high Priority Species

Potential to Occur:

No Potential: Habitat on and adjacent to the site is clearly unsuitable for the species requirements (cover, substrate, elevation, hydrology, plant community, site history, disturbance regime).

Unlikely: Few of the habitat components meeting the species requirements are present, and/or the majority of habitat on and adjacent to the site is unsuitable or of very poor quality. The species is not likely to be found on the site.

Moderate Potential: Some of the habitat components meeting the species requirements are present, and/or only some of the habitat on or adjacent to the site is unsuitable. The species has a moderate probability of being found on the site.

High Potential: All of the habitat components meeting the species requirements are present and/or most of the habitat on or adjacent to the site is highly suitable. The species has a high probability of being found on the site.

Results and Recommendations:

Present: Species was observed on the site or has been recorded (i.e. CNDDB, other reports) on the site recently.

Assumed Present: Species is assumed to be present on-site based on the presence of key habitat components.

Assumed Present without Impact: Species assumed present; however, project activities will not have an impact on the species.

Presumed Absent: Species is presumed to not be present due to a lack of key habitat components.

Not Present: Species is considered not present due to a clear lack of any suitable habitat and/or local range limitations.

Not Observed: Species was not observed during dedicated/formal surveys.

Presence Unknown: Species has the potential to be present, but no dedicated surveys to determine absence/presence were performed.

Appendix D

Representative Photographs

Proposed vineyard block; developed/disturbed area (previously in vineyard, removed 2011-2014); note existing vineyards

Proposed vineyard block; developed/disturbed area (previously in vineyard, removed 2011-2014)

Man-mad pond used for irrigation; note synthetic liner, lack of vegetation, and fluctuating hydro-regime

California bay forest interstitial to existing and proposed vineyards

Appendix E

Statement of Qualifications

Appendix E. Statement of Qualifications

WRA is an environmental consulting firm with over 30 years of experience conducting biological resources assessments, wetland delineations, protocol-level rare plant surveys, special-status wildlife assessments and species-specific surveys, as well as preparing applications with state and federal natural resource agencies for avoiding, minimizing, and mitigating impacts to sensitive natural resources. Other services and products with which WRA has expertise include preparation of CEQA/NEPA documents, habitat mitigation and monitoring plans, natural resource management plans, mitigation and conservation bank enabling instruments, grazing management plans, and wetland and other natural resources restoration plans.

Matt Richmond, BS, Principal with WRA, has over fifteen years performing botanical assessments, rare plant surveys, environmentally sensitive habitat area surveys, wetland delineations, and vegetation mapping. He also has experience performing protocol-level surveys for California red-legged frog, Ridgeway's rail, marbled murrelet, northern spotted owl, Point Arena mountain beaver, and Behren's silverspot butterfly. His project focus is in conservation and mitigation banking, coastal development projects, vineyard development, and timber resources. Mr. Richmond regularly manages large-scale mitigation banking projects, as well as coastal development permits, coastal restoration projects, vineyard grading permits with a focus in Mendocino, Napa, Lake, and Sonoma counties. Mr. Richmond's technical training includes the flora of Northern California, plant ecology, and forest ecology. Additionally, he has completed the 40-hour Corps wetland delineation training. Mr. Richmond received his Bachelor of Science in Biology from Humboldt State University.

Aaron Arthur, MS, Associate Plant Biologist with WRA, has nearly fifteen years performing vegetation & habitat mapping, rare plant surveys, botanical assessments, vegetation change analysis, and wetland delineations. His project focus is in vineyard development, timber resources, coastal development permits, habitat mitigation and monitoring plans, conservation and mitigation banking, and long-term management plans in Sonoma, Marin, Napa, and Mendocino counties. Mr. Arthur's technical training includes the flora of Northern California, the flora of the Pacific Northwest, agrostology, aquatic botany, plant ecology, forest ecology, and soil science. Additionally he has completed the 40-hour Corps wetland delineation course, holds 2081(a) Plant Voucher Permit, and is Certified California Consulting Botanist #0016 from the California Native Plant Society. Mr. Arthur received his Bachelor of Arts in Geography and received his Master of Science in Physical Geography from Oregon State University, where his research focused on forest floristics and vegetation change.

Jason Yakich, MS, Associate Wildlife Biologist with WRA, has nearly fifteen years of experience performing wildlife habitat assessments, biological monitoring for special-status wildlife species, breeding bird and other avian surveys, and protocol-level surveys for several special-status wildlife species. He prepares and oversees a variety of biological assessments and technical reports, and assures permit compliance for a wide array of public and private projects. Mr. Yakich has respective permit authorizations from the USFWS and CDFW to conduct active (call-playback) surveys for California clapper rail and California black rail. Mr. Yakich received his Bachelor of Arts in Biology from U.C. Santa Cruz, and received his Master of Science in Biology from San Francisco State University with a focus in marine biology.