

# **APPENDIX C**

## **Phase I Environmental Site Assessment**

# **PHASE I ENVIRONMENTAL SITE ASSESSMENT**

**World Oil Station No. 51  
1165 South Bascom Avenue  
San Jose, California**

092-WM51-4Q20.01/1

Prepared For:

World Oil Corp.  
9302 Garfield Avenue  
South Gate, CA 90280

Prepared By:



3478 Buskirk Avenue, Suite 100  
Pleasant Hill, CA 94523

October 16, 2020

## TABLE OF CONTENTS

	PAGE
LIST OF FIGURES .....	iv
LIST OF TABLES .....	iv
LIST OF APPENDICES .....	iv
EXECUTIVE SUMMARY .....	v
TERMINOLOGY .....	vii
LIST OF ACRONYMS .....	viii
<b>1.0 INTRODUCTION .....</b>	<b>1-1</b>
1.1 Purpose .....	1-1
1.2 Scope of Services .....	1-1
1.3 Significant Assumptions .....	1-1
1.4 Limitations and Exceptions .....	1-2
1.5 Special Terms and Conditions .....	1-3
1.6 User Reliance .....	1-3
1.7 Data Gaps .....	1-3
<b>2.0 SITE DESCRIPTION .....</b>	<b>2-1</b>
2.1 Site Location and Ownership .....	2-1
2.2 Current Uses and Improvements of Subject Property .....	2-1
2.3 Current Land Uses of Adjoining and Surrounding Properties .....	2-1
<b>3.0 USER PROVIDED INFORMATION .....</b>	<b>3-1</b>
<b>4.0 RECORDS REVIEW .....</b>	<b>4-1</b>
4.1 Physical Setting Sources .....	4-1
4.1.1 Topography .....	4-2
4.1.2 Geology and Soils .....	4-2
4.1.3 Hydrology and Hydrogeology .....	4-2
4.2 Environmental Record Review .....	4-2
4.2.1 Standard and Additional Environmental Record Sources .....	4-2
4.2.2 Subject Property Environmental Record Results .....	4-5
4.2.3 Adjacent and Surrounding Properties' Environmental Record Results .....	4-6
4.3 Environmental Liens Search .....	4-7
4.4 Historical Use Records .....	4-7
4.4.1 Aerial Photographs .....	4-9
4.4.2 Topographic Maps .....	4-9
4.4.3 City Directories .....	4-9
4.4.4 Fire Insurance Maps .....	4-9
4.5 Record Review Findings .....	4-9

## TABLE OF CONTENTS

	<b>PAGE</b>
<b>5.0 SITE RECONNAISSANCE .....</b>	<b>5-1</b>
5.1 Underground Storage Tanks & Aboveground Storage Tanks.....	5-1
5.2 Hazardous Substances and Petroleum Products .....	5-2
5.3 Waste Generation, Storage, and Disposal.....	5-2
5.4 Polychlorinated Biphenyls (PCBs) and Oil-Containing Equipment.....	5-2
5.5 Other Observations.....	5-2
5.6 Findings from the Site Reconnaissance.....	5-3
<b>6.0 INTERVIEWS .....</b>	<b>6-1</b>
<b>7.0 CONDITIONS OUTSIDE THE SCOPE OF ASTM E1527-13.....</b>	<b>7-1</b>
<b>8.0 FINDINGS AND CONCLUSIONS .....</b>	<b>8-1</b>
<b>9.0 ENVIRONMENTAL PROFESSIONALS.....</b>	<b>9-1</b>
9.1 Signatures of Responsible Environmental Professionals.....	9-1
9.2 Qualifications of Responsible Environmental Professionals.....	9-1
<b>10.0 REFERENCES .....</b>	<b>10-1</b>

## **LIST OF FIGURES**

Figure 1	Site Location Map
Figure 2	Site Plan

## **LIST OF TABLES**

Table 2-1	Adjacent and Surrounding Properties
Table 3-1	User Provided Information
Table 4-1	Physical Setting Sources
Table 4-2	Summary of Environmental Database Information
Table 4-3	Historical Use Summary

## **LIST OF APPENDICES**

Appendix A	User Questionnaire and User Provided Documents
Appendix B	EDR Radius Map Report
Appendix C	Environmental Lien Search Report
Appendix D	Aerial Photographs
Appendix E	Topographic Maps
Appendix F	City Directories Report
Appendix G	Fire Insurance Maps
Appendix H	Site Reconnaissance Photographs

## EXECUTIVE SUMMARY

Apex Companies, LLC (Apex) performed a Phase I Environmental Site Assessment (Phase I ESA) of the World Oil Station No. 51 facility located at 1165 South Bascom Avenue in San Jose, California, (Subject Property or "the Site"). The Subject Property is identified as Santa Clara County Assessor's Parcel Number (APN) 282-12-022, encompasses approximately 0.27 acres, and is zoned as Commercial Neighborhood (CN). The World Oil Station No. 51 occupies the entire Subject Property and is bordered by South Bascom Avenue to the east, Downing Avenue to the north, residential properties to the west, and a retail facility to the south. Land use north of Downing Avenue is retail, while land use east of South Bascom Avenue is commercial. The Subject Property is shown on a Site Location Map that is provided as **Figure 1** and a facility Site Plan is provided as **Figure 2**.

The Subject Property buildings include an approximately 226 square foot (SF) kiosk located on the northwestern portion and an approximately 800 SF restroom/storage building located on the southern end. A tank field, consisting of four underground storage tanks (USTs), is located on the western portion of the Site, while a pump island is located on the eastern portion.

Apex performed this ESA in accordance with the proposal dated October 2, 2020 and the American Society and Testing Materials (ASTM) E1527-13 and the U.S. Environmental Protection Agency's Standards and Practices for All Appropriate Inquiries, 40 Code of Federal Regulations (CFR) 312. The findings, opinions and conclusions of this ESA are for the confidential and exclusive use of World Oil Corp. (WOC), its affiliates, employees, agents, successors, and assigns. Reliance on this report for any use by parties other than specifically stated is prohibited without the express written consent of Apex and WOC, and such use is at the sole risk of the user. Any exceptions to, or deletions from, this practice are described in Section 1.0 of this report.

The Phase I ESA findings revealed the following CREC associated with the Subject Property.

Apex considers residual contaminated soil left at the Site after the leaking underground storage tank (LUST) case was closed, to be a CREC.

- No further action was issued on May 21, 2009 since the source of petroleum hydrocarbon contamination had been removed; petroleum hydrocarbon concentrations had not been detected in Site wells since August 2005; soil and groundwater had been adequately defined; and approximately 1,065.2 tons of petroleum hydrocarbon-impacted soil were over-excavated during the tank removal activities and properly disposed or recycled. Additionally, residual petroleum hydrocarbon-bearing soil was adequately remediated via soil vapor extraction with removal of 1,183.6 pounds of petroleum hydrocarbons. Residual petroleum hydrocarbons in soil remain only in low permeability silt and/or clay that is not amenable to soil vapor extraction. Residual petroleum hydrocarbons in soil are down-gradient and outside of influence of the nearest water production wells, which are all upgradient and the nearest well is approximately 350 feet to the south.

The Phase I ESA findings revealed the following REC in connection with the Subject Property:

Apex considers the UST system consisting of four 12,000-gallon USTs containing gasoline and installed in 1997 a REC.

- All four double-walled USTs have leak detection equipment consisting of monthly monitoring, monthly inventory control, tank tightness testing, and continuous automatic monitoring system (Veeder Root). In addition, all USTs have automatic shutoff devices, overfill alarms, and ball float valves and are in compliance with UST regulations. Apex reviewed the most recent tank integrity tests which included the Secondary Containment Test (September 28, 2020) and Monitoring System Certification (April 23, 2020).

In conclusion, a single REC is identified due to the use of four double-walled 12,000-gallon USTs on the Subject Property. Based on the results of the soil/groundwater monitoring at the Subject Property discussed above and the current compliance with UST regulations, no further investigation of the UST system is warranted at this time. Should the current UST systems need repair or replacement, additional investigation including sampling may be warranted at that time.

## TERMINOLOGY

This section contains definitions for technical terms used in the report. Italicized terms are defined in the American Society and Testing Materials (ASTM) Standard Practice E 1527-13 and provided below for easy reference.

***Recognized Environmental Condition (REC):*** “The presence of any hazardous substances or petroleum products in, on, or at a property: (1) due to any release to the environment; (2) under conditions indicative of a release to the environment; or (3) under conditions that pose a material threat of a future release to the environment. De minimis conditions are not recognized environmental conditions.”

***Historical Recognized Environmental Condition (HREC):*** “A past release of any hazardous substances or petroleum products that has occurred in connection with the property and has been addressed to the satisfaction of the applicable regulatory authority or meeting unrestricted use criteria established by a regulatory authority, without subjecting the property to any required controls (for example, property use restrictions, activity and use limitations, institutional controls, or engineering controls). Before calling the past release a HREC, the environmental professional (EP) must determine whether the past release is a REC at the time the Phase I Environmental Site Assessment (ESA) is conducted (for example, if there has been a change in regulatory criteria). If the EP considers the past release to be a REC at the time the Phase I ESA is conducted, the condition shall be included in the conclusions section of the report as a REC.”

***Controlled Recognized Environmental Condition (CREC):*** “A REC resulting from a past release of hazardous substances or petroleum products that has been addressed to the satisfaction of the applicable regulatory authority (for example, as evidenced by the issuance of a no further action letter or equivalent, or meeting risk-based criteria established by the regulatory authority), with hazardous substances or petroleum products allowed to remain in place subject to the implementation of required controls (for example, property use restrictions, activity and use limitations, institutional controls, or engineering controls). A condition considered by the EP to be a CREC shall be listed in the findings section of the Phase I ESA report, and as a REC in the conclusions section of the Phase I ESA report.”

***De minimis condition:*** “A condition that generally does not present a threat to human health or the environment and that generally would not be the subject of an enforcement action if brought to the attention of appropriate governmental agencies. Conditions determined to be de minimis conditions are not RECs nor controlled recognized environmental conditions.”

***Business Environmental Risk:*** “A risk which can have a material environmental or environmentally-driven impact on the business associated with the current or planned use of a parcel of commercial real estate, not necessarily limited to those environmental issues required to be investigated in this practice. Consideration of business environmental risk issues may involve addressing one or more non-scope considerations.”

**Data Gap:** “A lack of or inability to obtain information required by this practice despite good faith efforts by the EP to gather such information. Data gaps may result from incompleteness in any of the activities required by this practice, including, but not limited to site reconnaissance (for example, an inability to conduct the site visit), and interviews (for example, an inability to interview the key site manager, regulatory officials, etc.)”.

### LIST OF ACRONYMS

AAI	All Appropriate Inquiries
AMSL	Above Mean Sea Level
AOC	Area of Concern
APEX	Apex Companies, LLC
APN	Assessor's Parcel Number
AST	Aboveground Storage Tank
AUL	Activity and Use Limitations
ASTM	American Society and Testing Materials
BGS	Feet Below Ground Surface
CFR	Code Federal of Regulations
CREC	Controlled Recognized Environmental Condition
DOGGR	Division of Oil, Gas, and Geothermal Resources
DTSC	Department of Toxic Substances Control
ECHO	Enforcement & Compliance History Information
EDR	Environmental Data Resources, Inc.
EMI	Emission Inventory Data
EPA	Environmental Protection Agency
ESA	Phase I Environmental Site Assessment
FEMA	Emergency Management Agency
FINDS	Facility Index System
FIRM	Flood Insurance Rate Map
FWS	Fish and Wildlife Services
HAZNET	Hazardous Waste Information System
HIST LUST	Historical Leaking Underground Storage Tank

HREC	Historical Recognized Environmental Condition
ICIS	Integrated Compliance Information System
ISS	Intermediate Sandy Stratum
LQG	Large Quantity Generator
LSS	Lower Silty Stratum
LUST	Leaking Underground Storage Tank
PCB	Polychlorinated Biphenyls
PCE	Tetrachloroethylene
RCRA	Resource Conservation and Recovery Act
RWQCB	Regional Water Quality Control Board
REC	Recognized Environmental Condition
SEMS	Superfund Enterprise Management Services
SLIC	Spills, Leaks, Investigation, and Cleanup
SQG	Small Quantity Generator
SVE	Soil Vapor Extraction
SWEEPS	Statewide Environmental Evaluation and Planning System
SWIMS	Solid Waste Information Management System
TCE	Trichloroethylene
USGS	United States Geological Society
USS	Upper Silty Stratum
UST	Underground Storage Tank
VOC	Volatile Organic Compound
WOC	World Oil Corp.

## 1.0 INTRODUCTION

### 1.1 Purpose

Apex Companies, LLC has prepared this Phase I Environmental Site Assessment (ESA) for 1165 South Bascom Avenue in San Jose, California, (Subject Property or "the Site") at the request of World Oil Corp. (WOC) to identify *recognized environmental conditions (RECs)* that may pose potential environmental risks associated with the Subject Property.

### 1.2 Scope of Services

This ESA was conducted in good commercial and customary practice by utilizing the American Society and Testing Materials (ASTM) E1527-13 "Standard Practice for Environmental Site Assessments: Phase I Environmental Site Assessment Process" and the U.S. Environmental Protection Agency's (EPA) Standards and Practices for All Appropriate Inquiries (AAI), 40 Code of Federal Regulations (CFR), Part 312. The scope of services performed were in accordance with the Apex proposal dated October 1, 2020 and included evaluation of the following:

- Environmental databases to determine the likelihood of current and historical releases of hazardous substances and petroleum through storage, treatment, and/or disposal on or near the Subject Property where migration could occur;
- Subject Property's history through prior reports on the GeoTracker database, interviews, historical aerial photographs, topographic maps, fire insurance maps, city directories, building permits, and the preliminary title report provided by the User;
- The Subject Property's current conditions by conducting an on-site survey of the Subject Property and visual evaluation of surrounding properties, and conducting interviews with representatives of regulatory agency(s), current property owner/operator, and/or consultants for owner/operator, and;
- Physical characteristics of the Subject Property including hydrologic and soil data through available environmental files from local agencies including the California Regional Water Quality Control Board, California Department of Toxic Substances Control, Santa Clara County Department of Environmental Health (SCCDEH), and other appropriate agencies.

Any RECs, *historical RECs* (HREC) or *controlled RECs* (CREC), as defined by ASTM E1527-13, that were identified during the assessment are discussed in the findings and conclusions sections of this report.

### 1.3 Significant Assumptions

Apex has performed the historical and environmental record searches in accordance with current ASTM and industry practice. The data, findings, and conclusions presented in this ESA are based upon a detailed search, review, and analysis of the documents and interviews as well as observations made during the site reconnaissance. Conclusions reached regarding the conditions of

the Subject Property do not represent a warranty that all areas within the Subject Property are of a similar quality as may be inferred from observable conditions and available history of the Subject Property. As stated in the ASTM Standard, no ESA can wholly eliminate uncertainty regarding the potential for environmental liability in connection with the Subject Property. Apex's evaluation and analysis are intended to reduce, not eliminate, the potential for conditions that result in liability for the User of this ESA.

#### **1.4 Limitations and Exceptions**

This report was prepared as a result of a contractual agreement that defined the approach and scope of services to be employed during the course of the investigation. The opinions and conclusions expressed in this study have been based strictly on the results of these contracted services. The scope of this ESA is intended to aid in the evaluation of RECs. The services provided by Apex should not be construed as a warranty or guarantee that no RECs exist at the Subject Property or that all RECs have been uncovered. No conclusions are stated or implied concerning the suitability of the Subject Property for its eventual use. This document is not intended for purposes other than those expressly set forth herein or for use by parties other than for whom it has been prepared.

As outlined in the ASTM Standard for Phase I ESAs and Apex's scope of work, this project was non-intrusive in nature and did not include any sampling or testing of soils, groundwater, surface water, or other materials. Additionally, unless specifically described in this report, Apex's scope of work explicitly excluded issues that are outside the scope of ASTM E1527-13 which would constitute a business environmental risk as defined by ASTM. The ASTM Standard Practice E1527-13 recognizes, but not limited to, the following inherent limitations for this ESA:

- **Uncertainty is Not Eliminated** - No ESA can wholly eliminate uncertainty regarding the potential for RECs in connection with a property. Performance of this practice is intended to reduce, but not eliminate, uncertainty regarding the potential for RECs, and this practice recognizes reasonable limits of time and cost.
- **Not Exhaustive** - All Appropriate Inquiry does not mean an exhaustive assessment of a property. There is a point at which the cost of information obtained, or the time required to gather it outweighs the usefulness of the information and, in fact, may be a material detriment to the orderly completion of transactions.
- **Level of Inquiry Is Variable** - Not every property will warrant the same level of assessment. Consistent with good commercial or customary practice, the appropriate level of environmental site assessment will be guided by the type of property, the expertise and risk tolerance of the user, and the information developed in the course of the inquiry.

In general, the EPA does not regulate indoor air quality except to the extent that indoor air impacts are caused by releases of hazardous substances into subsurface soil or groundwater (vapor intrusion). ASTM E1527-13 defines "migrate" and "migration" as referring to the movement of hazardous substances or petroleum products in any form, including solid and liquid at the surface or

subsurface, and vapor in the subsurface. Vapor migration in the subsurface is described in Guide E2600 – Guide for Vapor Encroachment Screening on Property Involved in Real Estate Transactions; however, nothing in ASTM E1527-13 requires application of the Guide E2600 to achieve compliance with all appropriate inquiries.

An ESA completed less than 180 days prior to the date of acquisition of the property or (for transactions not involving an acquisition) the date of the intended transaction, is presumed to be valid. An ESA meeting or exceeding this practice and for which the information was collected or updated within one year prior to the date of the intended transaction, may be used provided that the following components of the ESA were conducted or updated within 180 days of the date of purchase or the date of the intended transaction:

- interviews with owners, operators, and occupants;
- searches for recorded environmental cleanup liens;
- reviews of federal, tribal, state, and local government records;
- visual inspections of the property and of adjoining properties, and;
- the declaration by the environmental professional responsible for the assessment or update.

## **1.5 Special Terms and Conditions**

This project was performed in accordance with the scope of work, terms and conditions and limitations stated in the Apex proposal dated October 1, 2020, and as stated in this report. There are no other special terms or conditions concerning this project.

## **1.6 User Reliance**

This report documents the ESA of the Subject Property performed by Apex in accordance with the proposed scope of work and in accordance with ASTM E1527-13 and the U.S. EPA Standards and Practices for All Appropriate Inquiries, 40 CFR 312. The findings, opinions and conclusions of this Phase I ESA are for the confidential and exclusive use of WOC, its affiliates, employees, agents, successors, and assigns. Reliance on this report for any use by parties other than specifically stated is prohibited without the express written consent of Apex and WOC, and such use is at the sole risk of the user.

## **1.7 Data Gaps**

Available historical information enabled Apex to identify the first developed use of the property and at approximately 10-year intervals to the present, such that significant data gaps were not encountered.

## 2.0 SITE DESCRIPTION

### 2.1 Site Location and Ownership

The Subject Property is the World Oil Station No. 51 facility located at 1165 South Bascom Avenue in San Jose, California, on Santa Clara County Assessor's Parcel Number (APN) 282-12-022, which encompasses approximately 0.27 acres. The parcel is bordered by Downing Avenue to the north, South Bascom Avenue to the east, a retail facility to the south, and residential properties to the west. The Subject Property is zoned as Commercial Neighborhood (CN). BOST LAND, LLC is identified as the owner of the Subject Property, which is shown on a Site Location Map provided as **Figure 1** and a Site Plan that is provided as **Figure 2**.

### 2.2 Current Uses and Improvements of Subject Property

The Subject Property is currently occupied by World Oil gasoline station. Onsite operations consist of the sale of fuel and an approximately 226 square foot (SF) kiosk for the sale of convenience items. The kiosk is located on the northwestern portion, while an approximately 800 SF restroom/storage building is located on the southern end. A tank field, consisting of four double-walled underground storage tanks (USTs), is located on the western portion of the Site, while one fuel canopy, three fuel islands, and 12 pump dispensers are located on the eastern portion. The USTs are connected to vent pipes that are located on southwestern portion of the Subject Property. According to available information, the current USTs were reportedly installed in May 1997. The UST system is currently equipped with a Veeder Root leak detection monitoring system. The remainder of the Subject Property is asphalt-paved/gravel parking areas and limited landscaping.

### 2.3 Current Land Uses of Adjoining and Surrounding Properties

The Subject Property is located in a mixed-use area as shown on the Site Plan, provided as **Figure 2**. Properties surrounding the Subject Property on all sides are a mix of residential and retail/commercial (**Table 2-1**). Apex's visual and record review of adjoining and surrounding properties did not identify any current uses that are considered to be a REC with respect to the Subject Property.

TABLE 2-1: Adjacent and Surrounding Properties	
Direction	Description
North (beyond Downing Avenue)	Kelly Moore Paints, addressed as 1145 South Bascom Avenue.
East (beyond South Bascom Avenue)	A commercial building addressed as 1150 South Bascom Avenue, and the Bascom Commerce Center addressed as 1190 South Bascom Avenue.

TABLE 2-1: Adjacent and Surrounding Properties	
Direction	Description
South	Winchester Western Wear, addressed as 1185 South Bascom Avenue.
West	Residential properties.

### 3.0 USER PROVIDED INFORMATION

This section summarizes the information provided by the User (WOC) for this Phase I ESA. A User Questionnaire was prepared and sent to WOC. to help retrieve the needed information and assist in gathering appropriate information that may help identify potential RECs on the property. WOC provided the User Questionnaire to Mr. John Hundley, Vice President-Special Projects & Environmental Remediation for WOC of the Subject Property occupant, who completed the User Questionnaire. The completed questionnaire was returned to Apex and a copy is provided in **Appendix A**. Information provided is summarized in **Table 3-1** and elsewhere in this report.

TABLE 3-1: User Provided Information	
Data Type	Information Provided
Environmental Liens, AUL, Title Records	An Environmental Lien search was completed by Apex. No Environmental Liens or Activity/Use Limitations (AULs) were identified. The Environmental Lien Search is discussed in <b>Section 4.3</b> .
Specialized User Knowledge	The User provided a prior Phase I ESA discussed below.
Commonly Known or Reasonably Ascertainable Information	Same as above.
Valuation Reduction for Environmental Issues	Not applicable.
Reason for Performing Phase I ESA	This Phase I ESA was performed at the request of WOC in connection with obtaining the permits for a remodel of the Subject Property.
Other User Provided Information	Apex reviewed select environmental reports associated with the Subject Property on the Geotracker website, which are discussed below. In addition, a prior Phase I ESA conducted by Partner Engineering and Science, Inc. (Partner) dated April 16, 2014 was provided and is reviewed below.

The following site history was provided in the Santa Clara County Department of Environmental Health (SCCDEH) Case Closure Summary letter dated October 22, 2008 and in the prior Phase I ESA conducted by Partner.

A limited soil assessment was conducted at the Subject Property in 1985 by Converse Environmental Consultants California (CECC). Three soil borings were advanced to depths ranging from 21 to 45 feet below ground surface (bgs) with soil samples collected at five-foot intervals. Sampling results identified elevated levels of total petroleum hydrocarbons as gasoline (TPH-g) and benzene in backfill soils between 11 and 16 feet bgs.

An initial site assessment was conducted at the Subject Property in 1996 by SECOR International Incorporated (SECOR). Twelve sampling points were completed at the Site ranging from

approximately 11.5 to 21.5 feet bgs. Soil sampling was performed at approximately five-foot intervals to total depth at each boring. The only petroleum hydrocarbon concentrations detected in soils consisted of methyl tertiary butyl ethene (MTBE) in three soil borings near the USTs. Concentrations of MTBE ranged from 0.006 milligrams per kilogram (mg/kg) to 0.46 mg/kg.

In April and May 1997, SECOR provided oversight and services during the removal and replacement of four USTs (two 10,000-gallon and two 12,000-gallon tanks), product piping and electrical conduit from the Site. A total of 1,065.2 tons of impacted soil was transported offsite.

Three monitoring wells were installed to depths ranging from 88.5 to 90 feet bgs in April 1999. A total of 46 soil samples were collected during this installation. Laboratory analysis identified elevated concentrations of petroleum constituents in soil. Onsite and offsite groundwater sampling was conducted at the Subject Property. Only groundwater samples collected onsite contained TPH-g, toluene, ethylbenzene, xylenes, and MTBE. In 2000, three double-nested groundwater monitoring wells were installed at the Subject Property. An additional deep groundwater monitoring well was installed in October 2000 to provide sufficient groundwater information of the lower aquifer. In July 2001, the Source Group, Inc (SGI) supervised the installation of two vapor probes and one vapor extraction well. Following testing of the wells, a groundwater extraction and treatment system (GWETS) was installed in June 2001. SGI received a short-term wastewater discharge permit from the San Jose/Santa Clara Water Pollution Control Plant. The GWETS was manually shut down on September 13, 2001, and the wastewater discharge permit expired on March 10, 2003. The connection to the storm drain was completed on March 26, 2002, and a National Pollutant Discharge Elimination System (NPDES) permit was obtained to discharge treated groundwater to the storm drain. Initial system start-up began on October 9, 2002 with permit-required first day sampling and was completed on November 5, 2002 with required fifth day sampling. On January 24, 2003, the GWETS was shut down due to insufficient water levels in the pumping well. From September 22, 2005 through February 22, 2006 the system operated, and on February 22, 2006 the GWETS was manually shut down due to non-detectable influent concentrations.

On April 26, 2005, SGI supervised the destruction of an offsite groundwater monitoring well. Vapor extraction was conducted from seven wells in various configurations during the remediation. SGI began operation and maintenance of the soil vapor extraction system (SVES) during the third quarter 2005. The system was shut down on September 20, 2006 due to low influent vapor concentrations and pending completion of closure borings and further agency direction. Closure boring assessment activities were completed in June 2006. Sampling results showed the completeness and effectiveness of the SVES operation since the SVES remediated the coarser soil at the Subject Property to non-detect to trace levels of hydrocarbon constituents. The low permeability soils are not considered amenable to in-situ remediation by SVE, but rather natural attenuation is considered more feasible.

No further action (NFA) was issued on May 21, 2009 because the source of petroleum hydrocarbon contamination had been removed; petroleum hydrocarbon concentrations had not been detected in Site wells since August 2005; soil and groundwater had been adequately defined; and because

approximately 1,065.2 tons of petroleum hydrocarbon-impacted soil were over-excavated during the tank removal activities and properly disposed or recycled. Additionally, residual petroleum hydrocarbon-bearing soil was adequately remediated via soil vapor extraction with removal of 1,183.6 pounds of petroleum hydrocarbons. Residual petroleum hydrocarbons in soil remain only in low permeability silt and/or clay that is not amenable to soil vapor extraction. Residual petroleum hydrocarbons in soil are down-gradient and outside of influence of the water production wells, which are all upgradient and the nearest well is approximately 350 feet to the south.

Based on the NFA, Partner considered the former USTs and closed LUST case a controlled REC (CREC) and recommended no additional assessment in regard to the former LUST case. Partner also identified the current UST system on the Site a REC.

Partner recommended maintaining regulatory compliance regarding operation of the Site UST systems and continued evaluation of the UST systems for eventual replacement. Partner also recommended notifying the appropriate planning and building departments prior to any changes in land use, grading activities, excavation, and installation of water wells at the Subject Property in accordance with LUST closure requirements.

## 4.0 RECORDS REVIEW

This section summarizes records obtained by Environmental Data Resources, Inc. (EDR) and reviewed by Apex to identify RECs in connection with the Subject Property and surrounding area. The first section discusses the physical setting sources that will provide an understanding of the physical characteristics of the Subject Property and surrounding area. This important information will help determine likelihood of potential of contaminants migrating onto the Subject Property from surrounding properties with environmental contaminants. The next section reviews current and historical environmental records associated with the Subject Property and surrounding properties. Relevant listings will be discussed and reviewed for potential RECs. The section for historical use record review will follow to develop a history of the previous uses of the Subject Property and surrounding area to help identify RECs from past uses followed by a findings section where identified RECs and information is summarized. The EDR Radius Map Report can be found in **Appendix B**.

### 4.1 Physical Setting Sources

Although the ASTM E1527-13 Standards only require a current U.S. Geological Survey (USGS) 7.5-Minute Topographic Map for analysis, that is not enough information to fully characterize the physical setting of the Subject Property. Apex utilized several sources to understand the physical properties of the Subject Property and surrounding area, as shown in **Table 4-1**. This information will determine the likelihood of hazardous substances and/or petroleum contaminants migrating from surrounding areas through the soil and groundwater onto the Subject Property. More importantly, it will also identify significant environmental record listings in the following sections that are upgradient of groundwater flow where the contaminants could migrate onto the Subject Property.

TABLE 4-1: Physical Setting Sources	
Data Type	Data Source
Topography	United States Geological Survey (USGS) 7.5-minute topographic maps provided by EDR
Floodplain	Federal Emergency Management Agency (FEMA), Flood Insurance Rate Map
Wetlands	Fish and Wildlife Service (FWS) National Wetlands Inventory ( <a href="http://www.fws.gov/wetlands/data/mapper.html">http://www.fws.gov/wetlands/data/mapper.html</a> )
Soils	United States Department of Agriculture (USDA) – Natural Resources Conservation Service (NRCS) Web Soil Survey (WSS) ( <a href="http://websoilsurvey.nrcs.usda.gov/app/">http://websoilsurvey.nrcs.usda.gov/app/</a> ) and prior environmental investigations.
Geology	Geologic Age and Rock Stratigraphic Unit Source: P.G. Schruben, R.E. Arndt and W.J. Bawiec, Geology of the Conterminous U.S. at 1:2,500,000 Scale - a digital representation of the 1974 P.B. King and H.M. Beikman Map, USGS Digital Data Series DDS - 11 (1994).

#### **4.1.1 Topography**

Based on site observations and a USGS topographic map of the area, the Subject Property is relatively flat. Based on the United States Geological Survey (USGS) 7.5-Minute Topographic Map Series, San Jose West, California, Quadrangle Topographic Map, 2012, the property is located approximately 170 feet above mean sea level (MSL) and has a slightly sloping topography towards the north-northeast.

#### **4.1.2 Geology and Soils**

The Site is located in the Santa Clara Valley, which is an intermontane basin in the coastal region of the State of California. The rocks that underlie the basins and form the surrounding mountains are primarily marine sediments and metamorphic and igneous rocks, all of which are Mesozoic age but locally include rock of the Cenozoic age. The estimated depth to bedrock at the Subject Property is approximately 1,200 to 1,300 feet bgs.

Based on previous Site investigations, soil beneath the Site consists of silts and clays with minor sand layers to about 35 feet bgs. A layer of silty to sandy gravel underlies the Site from about 35 feet to approximately 60 feet bgs. Underlying the gravel layer is a sequence of silt and clay with minor thin layers of sand to about 77 feet depth. Sand, silty sand, silty gravel and well graded sand underlie the silts and clays and poorly graded to well graded sand and silty sand extend from about 100 feet to at least 120 feet in depth, the maximum depth explored.

#### **4.1.3 Hydrology and Hydrogeology**

According to SCCDEH's May 21, 2009 Fuel Leak Site Case Closure Report for the Subject Property, the depth and direction of groundwater in the vicinity of the Subject Property was observed to be approximately 72 to 93 feet bgs and flow toward the northwest to north-northeast.

The nearest surface water in the vicinity of the Subject Property is Los Gatos Creek, located approximately 2,300 feet southeast of the Subject Property. No settling ponds, lagoons, surface impoundments, wetlands or natural catch basins were observed at the Subject Property during this assessment.

### **4.2 Environmental Record Review**

The purpose of the environmental record review is to identify any records that are currently or historically associated with the Subject Property or adjacent/surrounding properties. This information will help identify any RECs in connection with the Subject Property and whether the listed sites with environmental records have current or former releases of hazardous substances and/or petroleum products that may have the potential to migrate onto the Subject Property.

#### **4.2.1 Standard and Additional Environmental Record Sources**

Consistent with ASTM E1527-13, a search of federal, state, and tribal environmental record sources within the established minimum search distances was conducted for the Subject Property by EDR

and provided to Apex for review. The records search is used to identify adjoining or surrounding properties within the minimum search distance that may have a REC, HREC, CREC, or a de minimis condition that may exist at the Subject Property in connection with the searched listing. Apex reviewed the listings provided in the EDR report and summarized significant listings below. A full list of databases searched for this review can be found in the EDR Radius Map report in **Appendix B**.

Environmental record sources required by the ASTM standard are listed below in Table 4-2 along with the additional database sources that were searched and produced a record result. Pertinent findings from the record review are discussed at the end of this section while significant findings as they pertain to RECs are discussed in Section 4.4 and referenced in Section 8.0, Conclusions and Recommendations.

TABLE 4-2: Summary of Environmental Database Information			
Environmental Record	Search Distance (Miles)	Listings within Search Distance	Subject Property Listed?
<b>Standard Environmental Records Sources Required by ASTM E1527-13</b>			
Federal National Priorities Sites List (NPL)	1.0	0	No
Federal Delisted NPL Sites	1.0	0	No
Federal SEMS Sites (Former CERCLIS)	0.5	0	No
Federal SEMS Archive Sites (Former CERCLIS NFRAP)	0.5	0	No
Federal RCRA CORRACTS Facilities	1.0	0	No
Federal RCRA Non-CORRACTS TSD Facilities List	0.5	0	No
Federal RCRA Generators List	0.25	SQG – 4	No
Federal Institutional Control / Engineering Control Registries (IC/EC)	0.5	0	No
Federal Emergency Response Notification System (ERNS) List	Site	0	No
State / Tribal-Equivalent NPL Sites	1.0	0	No
State / Tribal-Equivalent CERCLIS Sites	1.0	0	No
State / Tribal-Equivalent Landfill and Solid Waste Disposal Sites	0.5	0	No
State / Tribal-Equivalent Leaking Storage Tank (LUST) Sites	0.5	LUST – 8 CPS-SLIC – 1 HIST LUST – 6	Yes
State / Tribal Registered Storage Tank List	0.25	UST – 1 AST – 2	Yes
State / Tribal Voluntary Cleanup Sites (VCP)	0.5	0	No

TABLE 4-2: Summary of Environmental Database Information			
Environmental Record	Search Distance (Miles)	Listings within Search Distance	Subject Property Listed?
State / Tribal Brownfields Sites	0.5	0	No
Additional State and Federal Record Sources			
U. S. Brownfields	0.50	0	No
Local Lists of Landfill / Solid Waste Disposal Sites	0.50	0	No
Local Lists of Hazardous Waste / Contaminated Sites	1.00	7	Yes
Local Lists of Registered Storage Tanks	0.25	12	Yes
Local Land Records	0.50	0	No
Records of Emergency Release Reports	Site	0	No
RCRA NonGen / NLR	0.25	22	Yes
2020 COR ACTION	0.25	0	No
FINDS	Site	4	Yes
ECHO	Site	1	Yes
CA Cortese	0.50	6	Yes
Santa Clara County CUPA Listings	0.25	16	Yes
CA Dry Cleaners	0.25	1	No
CA EMI	Site	2	Yes
CA HAZNET	Site	1	Yes
CA HIST CORTESE	0.50	7	Yes
SAN JOSE HAZMAT	0.25	13	Yes
CA HWTS	Site	3	Yes
CA WDS	Site	1	Yes
CA CIWQS	Site	1	Yes
CA CERS	Site	3	Yes
EDR Historical Auto Station	0.125	2	Yes
EDR Historical Cleaner	0.125	1	No

#### 4.2.2 Subject Property Environmental Record Results

The Subject Property was listed in the following databases in the EDR report:

- USEPA Enforcement & Compliance History Information (ECHO)
- USEPA Facility Index System (FINDS)
- USEPA Resource Conservation and Recovery Act Non Generators (RCRA NonGen)
- California State Water Resources Control Board (SWRCB) Leaking UST (LUST)
- California SWRCB UST
- California Environmental Reporting System (CA CERS);
- CERS TANKS;
- CERS Hazardous Waste Generator (CERS HAZ WASTE);
- California Statewide Environmental Evaluation and Planning System (CA SWEEPS UST);
- California Hazardous Waste and Substance Site List (CA Cortese)
- California Historical UST (CA HIST UST);
- California Historical LUST (CA HIST LUST);
- California Emissions Inventory Data (EMI);
- California EPA Hazardous Waste Facility and Manifest Data (CA HAZNET);
- California Hazardous Waste Tracking System (CA HWTS)
- California Hazardous Waste and Substance Site List (CA HIST CORTESE);
- California Waste Discharge System (CA WDS);
- California Integrated Water Quality System Project (CA CIWQS);
- Santa Clara County CUPA Facility List (CUPA Listings);
- San Jose Hazardous Material Facilities (Hazmat)
- EDR Historical Auto Station (EDR Hist Auto)

Records in the above databases indicate reported petroleum contamination in soil and groundwater from former leaking USTs at the Site. Documents pertaining to this contamination from former USTs are available on GeoTracker, a database maintained and updated by the California State Water Resources Control Board. The environmental conditions on the Subject Property, as documented in available reports on the GeoTracker database and provided by the User, were summarized in **Section 3.0**.

In addition to the database listings associated with the former leaking USTs on the Subject Property, the current occupant of the Subject Property, World Oil is identified on the HAZNET database as a generator of aqueous solution with total organic residues less than 10 percent and other organic solids in 2019, 2018, 2016, 2014, and 2012. The remaining listings are associated with the current

use of the property as a service station. No additional releases were identified on the database report. Given the absence of outstanding violations and any additional releases, Apex does not consider the additional database listings a REC.

#### **4.2.3 Adjacent and Surrounding Properties' Environmental Record Results**

There are several listings in the EDR report for off-site facilities within applicable ASTM search radii. Several of these listings (i.e., small quantity hazardous waste generators, registered and historical underground storage tanks [USTs], solid waste disposal sites, permitted hazardous waste facilities), by themselves, are not indicative of a contamination concern and, therefore, are not discussed herein and were not further evaluated for purposes of this assessment. A number of facilities appear on databases indicating potential contamination concerns (e.g., ENVIROSTOR, California Leaking Underground Storage Tank [CA LUST]; Spills, Leaks, Investigation, and Cleanup [SLIC]). Of the listings in the EDR report for off-site facilities within applicable ASTM search radii, Apex has discussed below only: 1) facilities that are located adjoining to the site; and 2) facilities that are located potentially upgradient of the site and have not been issued regulatory closure for all listings of concern.

**Lou & Ray's Service** – This site is located adjacent to the south of the Subject Property at 1185 South Bascom Avenue and is identified on the EDR Historical Auto Station database. According to the EDR Historical Auto Station database, this adjacent facility is identified as a service station in 1966. This facility is not identified in other environmental databases. At the time of the site reconnaissance, Apex observed the Winchester Western Wear store to be located at 1185 South Bascom Avenue. Given the soil and groundwater conditions onsite discussed in Section 3.0 of this report and the current use as a clothing store, Apex does not consider the former service station to the south of the Site a REC.

**Kelly-Moore Paint Company** – This site is located beyond Downing Avenue adjacent to the north of the Subject Property at 1145 South Bascom Avenue and is identified on the HIST UST, CUPA Listings, HAZMAT, CERS HAZ WASTE, CERS, and RCRA NonGen databases. In addition, AT&T California is identified at 1145 South Bascom Avenue on the CUPA Listings and CERS databases. Kelly-Moore Paint Company is identified on the CA CERS database as site 41324. According to this database, two violations consisting of failure to annually review and electronically certify that the business plan was complete and failure to notify the property owner that the business is subject to the business plan program were reported during a compliance evaluation inspection conducted on August 1, 2017. According to the HIST UST database, one 10,000-gallon product tank was installed at this location in 1966. This facility is not listed on the UST or LUST databases. Given the absence of reported releases and identified groundwater flow direction at the Subject Property discussed in Section 3.0, Apex does not consider the Kelly-Moore Paint Company site a REC.

**Boyce and Associates** – This site is located beyond South Bascom Avenue adjacent to the east of the Subject Property at 1150 South Bascom Avenue and is identified on the RCRA NonGen database. No violations were reported on the database. Given the absence of violations and the

absence of this site on other environmental databases, Apex does not consider the Boyce and Associates listing a REC.

**San Jose Water Works** – This site is located approximately 1,000 feet to the south of the Subject Property at 1251 South Bascom Avenue and is identified on the LUST, HIST CORTESE, CERS, CERS HAZ WASTE, SWEEPS UST, HIST UST, CUPA Listings, HAZMAT, and RCRA NonGen databases. According to a case closure letter dated March 11, 1999 reviewed on the Geotracker website, the LUST case associated with the San Jose Water Works was opened due to minor soil contamination identified during UST removal activities conducted in October 1998. Given the low concentrations of MTBE, benzene, toluene, ethylbenzene, and xylenes (BTEX), and TPH-g identified in the soils the Santa Clara Valley Water District recommended case closure. Given the closed case status of the LUST case, the removal of the USTs, and the distance to the Site, Apex does not consider the San Jose Water Works facility a REC.

#### 4.3 Environmental Liens Search

Environmental liens and Activity/Use Limitations (AULs) can commonly be found within recorded land title records (e.g., County Recorder/Registry of Deeds). The types of title reports that may disclose environmental liens and AULs include Preliminary Title Reports, Title Commitments, Condition of Title, and Title Abstracts. Chain-of-title reports will not normally disclose environmental liens or AULs. Environmental liens and AULs that are imposed by judicial authorities may be recorded or filed in judicial records only. An environmental lien report was obtained from EDR for review.

No AULs were included on the EDR search report. The EDR Environmental Lien and AUL Search Report is included as **Appendix C** of this report.

#### 4.4 Historical Use Records

Apex reviewed reasonably ascertainable records documenting the history of the use and/or ownership of the Subject Property and adjoining/surrounding properties. **Table 4-3** below summarizes this historical use information. Further significant details of displayed uses in **Table 4-3** are summarized in this section by the source from which the information was obtained.

TABLE 4-3: Historical Use Summary		
Period	Source	Description
1880s	Topographic Map	Undeveloped land. Downing Avenue is located to the north beyond which are residential properties. South Bascom Avenue is located to the east beyond which is undeveloped land. Undeveloped land is depicted to the south. Residential properties are depicted beyond undeveloped land to the west.
1890s	Topographic Map	The Subject Property and surrounding properties in all directions are depicted essentially unchanged from the 1880s.

**TABLE 4-3: Historical Use Summary**

<b>Period</b>	<b>Source</b>	<b>Description</b>
1930s	Aerial Photographs	The Subject Property is depicted as undeveloped agricultural land. A residential building and agricultural land are located beyond a road to the north. Residential and agricultural buildings and agricultural land appear to be located beyond a road to the east. Agricultural land is depicted to the south, while a residential building and agricultural land are depicted to the southwest.
1940s	Aerial Photographs	The Subject Property is depicted as undeveloped land. Surrounding properties to the north and east appear essentially unchanged from the 1930s. Undeveloped land is depicted to the south, while a residential property is depicted to the southwest.
1950s	Aerial Photograph Topographic Maps	The Subject Property and surrounding properties in all directions are depicted essentially unchanged from the 1940s, except for the development of a structure and parking lot to the south.
1960s	Aerial Photograph Topographic Map City Directory	In the 1963 aerial photograph, the Subject Property is depicted developed with a service station building on the western end and a pump island canopy on the eastern end. Al's Hancock Service and Gene's Hancock Service gas station are listed as the occupant of the Subject Property in the 1963 and 1966 city directories, respectively. A commercial building and parking lot are depicted beyond Downing Avenue to the north. The remaining surrounding properties appear essentially unchanged from the 1950s. Boydstons Flying A Service and Lou & Rays Service gas station are identified as the occupant of 1185 South Bascom Avenue to the south of the Site in the 1963 and 1966 city directories, respectively.
1970s	Aerial Photograph Topographic Map City Directory	In the 1974 aerial photograph, the Subject Property is depicted in its current configuration with a pump island canopy on the eastern end, a storage and restroom building on the southern end, and a kiosk on the northwestern portion. Hilton Hancock Service gas station and World gas station are listed as the occupant of the Subject Property in the 1970 and 1975 city directories, respectively. Surrounding properties to the north and west are depicted essentially unchanged from the 1960s. A commercial building and a residential building are depicted beyond South Bascom Avenue to the east. A service station is depicted to the south. Buzz's Phillips is identified as the occupant of this service station to the south.
1980s	Aerial Photograph Topographic Map	The Subject Property and surrounding properties to the north and west are depicted essentially unchanged from the 1970s. Two commercial buildings are depicted beyond South Bascom Avenue to the east. The current retail building is depicted to the south. Black & Decker is identified as the occupant of the property to the south in the 1980, 1985, and 1986 city directories.
1990s	Aerial Photograph City Directory	The Subject Property and surrounding properties in all directions are depicted essentially unchanged from the 1980s. Hennessee Petroleum, B&K Union 76, and World Oil Marketing are listed as the occupants of the Site in the 1991, 1994, 1996, and 1999 city directories, respectively.
2000s	Aerial Photographs City Directory	The Subject Property and surrounding properties in all directions are depicted essentially unchanged from the 1990s. World Oil Marketing is identified as the occupant in the 2000, 2006, and 2009 city directories.

TABLE 4-3: Historical Use Summary

Period	Source	Description
2010s	Aerial Photographs Topographic Map City Directory	The Subject Property and surrounding properties in all directions are depicted essentially unchanged from the 2000s. World Oil Marketing is identified as the occupant on the Site in the 2014 and 2017 city directories

#### 4.4.1 Aerial Photographs

Digital aerial photographs dated 1939, 1948, 1950, 1956, 1963, 1968, 1974, 1982, 1993, 1998, 2005, 2009, 2012, and 2016 provided by EDR were reviewed by Apex. Copies of aerial photographs can be found in **Appendix D**.

#### 4.4.2 Topographic Maps

EDR provided historic topographic maps with coverage of the Subject Property dated 1889, 1897, 1899, 1953, 1961, 1968, 1973, 1980, and 2012. Because they show many man-made features not evident in photographs, historical topographic maps are useful in documenting the history of developments and land use features on many properties, particularly those in rural, unincorporated areas. Copies of these maps are included in **Appendix E**.

#### 4.4.3 City Directories

EDR provided historic city directories for the years between 1922 and 2017. The Subject Property is listed in the 1963, 1966, 1970, 1975, 1991, 1994, 1996, 1999, 2000, 2006, 2009, 2014, and 2017 directories. Historical city directories, listed by street address, are frequently useful in documenting the historical occupancy of properties in urban or otherwise incorporated areas that have a significant history of developed commercial use. A copy of the City Directories Results is included as **Appendix F**.

#### 4.4.4 Fire Insurance Maps

No fire insurance maps associated with the Subject Property were available through EDR for review. Documentation of the Sanborn search results are included in **Appendix G**.

#### 4.5 Record Review Findings

Apex reviewed the available environmental and historical records for the Subject Property according to ASTM E1527-13 Standards.

Based on the review of historical information and prior reports discussed in Section 3.0, the Subject Property was undeveloped, agricultural land prior to development of a service station in the early 1960s.

Soil sampling results in 1985 identified elevated levels of TPH-g and benzene in backfill soils between 11 and 16 feet bgs. In addition, MTBE was detected in soil samples collected near the on-site USTs in 1996. In April and May 1997, the four USTs (two 10,000-gallon and two 12,000-gallon tanks), product piping and electrical conduit were removed and replaced from the Site. A total of 1,065.2 tons of impacted soil was transported offsite.

Additional subsurface investigations conducted in 1999 identified elevated concentrations of petroleum constituents in soil and TPH-g, toluene, ethylbenzene, xylenes, and MTBE in groundwater. No contaminated groundwater was identified in the offsite groundwater samples. A GWETS was installed in June 2001. The GWETS was operated intermittently between June 2001 and February 22, 2006 when the GWETS was manually shut down due to non-detectable influent concentrations.

Operation of a SVES on-site began during the third quarter 2005. The system was shut down on September 20, 2006 due to low influent vapor concentrations and pending completion of closure borings and further agency direction. Closure boring assessment activities were completed in June 2006. Sampling results showed the completeness and effectiveness of the SVES operation since the SVES remediated the coarser soil at the Subject Property to only non-detect to trace levels of hydrocarbon constituents. Residual contamination in low permeability soils was not considered amenable to in-situ remediation by SVE, but rather natural attenuation was considered more feasible.

LUST case closure was issued on May 21, 2009 since the source of petroleum hydrocarbon contamination had been removed; petroleum hydrocarbon concentrations had not been detected in Site wells since August 2005; soil and groundwater had been adequately defined; and approximately 1,065.2 tons of petroleum hydrocarbon-impacted soil were over-excavated during the tank removal activities and properly disposed or recycled. Additionally, residual petroleum hydrocarbon-bearing soil was adequately remediated via soil vapor extraction with removal of 1,183.6 pounds of petroleum hydrocarbons. Residual petroleum hydrocarbons in soil remain only in low permeability silt and/or clay that is not amenable to soil vapor extraction. Residual petroleum hydrocarbons in soil are down-gradient and outside of influence of the water production wells, which are all upgradient and the nearest well is approximately 350 feet to the south. Given the closed case status, Apex considers the residual petroleum hydrocarbons remaining in the deeper, low permeability soils a controlled REC (CREC).

## 5.0 SITE RECONNAISSANCE

The Subject Property was inspected on October 6, 2020 by Apex representative Dan Hisey, a qualified environmental professional. Weather conditions at the time of the inspection were sunny with temperatures of approximately 75 degrees Fahrenheit. During site reconnaissance, Apex's representative was accompanied by Mr. Amarjit Singh, designated operator of the World Oil service station since 2013. The Site reconnaissance consisted of a walk-through of the Subject Property which was entirely accessible. Detailed information on the Site Reconnaissance can be found in **Appendix H**, which contains photographs taken during the site walk. This section summarizes significant findings observed during the site inspection of the Subject Property.

### 5.1 Underground Storage Tanks & Aboveground Storage Tanks

During the Site reconnaissance, a UST field was observed on the western portion of the Site. These USTs are identified in the table below.

UST No.	Capacity (Gallons)	Location	Contents	Secondary Containment	Notes/ Observations
1	12,000	West portion of Site	Gasoline	Double-walled fiberglass reinforced plastic (FRP)	Installed May 1997; double-walled FRP piping
2	12,000	West portion of Site	Gasoline	Double-walled FRP	Installed May 1997; double-walled FRP piping
3	12,000	West portion of Site	Gasoline	Double-walled FRP	Installed May 1997; double-walled FRP piping
4	12,000	West portion of Site	Gasoline	Double-walled FRP	Installed May 1997; double-walled FRP piping

According to information provided by the SCCDEH and RWQCB, all four USTs have leak detection equipment consisting of monthly monitoring, monthly inventory control, tank tightness testing, and continuous automatic monitoring system (Veeder Root). In addition, all USTs have automatic shutoff devices, overfill alarms, and ball float valves and are in compliance with UST regulations. Apex reviewed the most recent tank integrity tests which included the Secondary Containment Test (September 28, 2020) and Monitoring System Certification (April 23, 2020). Based on the age of the current UST system (approximately 23 years old) and the potential for USTs to impact the subsurface, Apex considers the presence of the current UST system a REC.

Apex also observed a Healy clean air separator located to the east of the vent pipes and restroom/storage room facility on the southern end of the Site. This separator prevents excess emissions and product loss by controlling gasoline storage tank pressure. Given the aboveground location of this tank and the purpose, Apex does not consider the clean air separator a REC.

## **5.2 Hazardous Substances and Petroleum Products**

Aside from the gasoline contained in the onsite USTs discussed above, Apex observed several retail-sized containers of janitorial/maintenance supplies in the kiosk and storage room. Based on the nature of use and overall small quantities observed, the storage of janitorial/maintenance supplies does not represent a REC.

## **5.3 Waste Generation, Storage, and Disposal**

During the Site reconnaissance, Apex observed two 55-gallon drums located within an enclosure in the southwestern corner of the Site. These drums contain waste liquids and solids generated from routine UST system maintenance and are removed from the Site for disposal by Belshire Environmental Services at least once a year. The drums were labeled properly with no evidence of spills or leaks observed in the vicinity of the drums. Given no evidence of leaks or spills and proper labeling of the drum, Apex does not consider the two 55-gallon drums observed onsite a REC.

## **5.4 Polychlorinated Biphenyls (PCBs) and Oil-Containing Equipment**

Polychlorinated biphenyls (PCBs) are known to be a component in fluids used in electrical and hydraulic equipment, lubricating oils, paints and coatings manufactured prior to 1979. In the event of a leak or release of fluid or oil-containing equipment, the owner is responsible for remediation. No potential PCB-containing equipment was observed on the Subject Property.

## **5.5 Other Observations**

Solid waste generated at the Subject Property is disposed of in a commercial dumpster located on the southwestern portion of the Subject Property. Republic Services removes solid waste from the Site. According to the site contact, only household trash is collected in the solid waste dumpster. No evidence of illegal dumping of solid waste was observed.

Sanitary discharges on the Subject Property are directed into the City of San Jose sanitary sewer system. According to prior reports, the Subject Property was connected to the municipal sanitary sewer system in 1966. No wastewater treatment facilities or septic systems are located on the Subject Property.

Storm water discharges from the Subject Property primarily by sheet flow across the paved surfaces towards the adjacent public right of way.

Apex did not find evidence of unusual odors, wells other than those associated with the on-site remediation system, stressed vegetation, ponds, or lagoons on the Subject Property.

## **5.6 Findings from the Site Reconnaissance**

Apex considers the UST system consisting of four 12,000-gallon USTs containing gasoline and installed in 1997 a REC.

## **6.0 INTERVIEWS**

On October 6, 2020, Apex interviewed Mr. Amarjit Singh, designated operator of this World Oil facility since 2013. Mr. Singh discussed the operations at the Site and provided Apex with access to all areas of the Site. Additional information provided by Mr. Singh is provided in the appropriate sections of this report.

## **7.0 CONDITIONS OUTSIDE THE SCOPE OF ASTM E1527-13**

The scope of services for this assessment did not include an evaluation of the “Non-ASTM” issues:

## 8.0 FINDINGS AND CONCLUSIONS

Apex performed this Phase I ESA in accordance with the U.S. Environmental Protection Agency's 40 CFR, Part 312 Standards and Practices for All Appropriate Inquiries (AAI) and ATSM E1527-13: "Standard Practice for Environmental Site Assessments: Phase I Environmental Site Assessment Process" and the Apex proposal dated October 1, 2020. Any exceptions to, or deletions from, this practice are described in Section 1.0 of this report.

The Phase I ESA findings revealed the following CREC associated with the Subject Property.

Apex considers residual contaminated soil located onsite following GWETS and SVES activities and the case closed status of the associated LUST case to be a CREC.

- LUST case closure was issued on May 21, 2009 since the source of petroleum hydrocarbon contamination had been removed; petroleum hydrocarbon concentrations had not been detected in Site wells since August 2005; soil and groundwater had been adequately defined; and approximately 1,065.2 tons of petroleum hydrocarbon-impacted soil were over-excavated during the tank removal activities and properly disposed or recycled. Additionally, residual petroleum hydrocarbon-bearing soil was adequately remediated via soil vapor extraction with removal of 1,183.6 pounds of petroleum hydrocarbons. Residual petroleum hydrocarbons in soil remain only in low permeability silt and/or clay that is not amenable to soil vapor extraction. Residual petroleum hydrocarbons in soil are down-gradient and outside of influence of the water production wells, which are all upgradient and the nearest well is approximately 350 feet to the south.

The Phase I ESA findings revealed the following REC in connection with the Subject Property:

Apex considers the double-walled UST system consisting of four 12,000-gallon USTs containing gasoline and installed in 1997 a REC.

- All four double-walled USTs have leak detection equipment consisting of monthly monitoring, monthly inventory control, tank tightness testing, and continuous automatic monitoring system (Veeder Root). In addition, all USTs have automatic shutoff devices, overfill alarms, and ball float valves and are in compliance with UST regulations. Apex reviewed the most recent tank integrity tests which included the Secondary Containment Test (September 28, 2020) and Monitoring System Certification (April 23, 2020).

In conclusion, a single REC is identified due to the use of four double-walled 12,000-gallon USTs on the Subject Property. Based on the results of the soil/groundwater monitoring at the Subject Property discussed above and the current compliance with UST regulations, no further investigation of the UST system is warranted at this time. Should the current UST systems need repair or replacement, additional investigation including sampling may be warranted at that time.

## 9.0 ENVIRONMENTAL PROFESSIONALS

### 9.1 Signatures of Responsible Environmental Professionals

We declare that, to the best of our professional knowledge and belief, we meet the definition of Environmental Professional as defined in § 312.10 of 40 CFR Part 312, and we have the specific qualifications based on education, training, and experience to assess a property of the nature, history, and setting of the Subject Property. We have developed and performed all appropriate inquiries in conformance with the standards and practices set forth in 40 CFR Part 312.



---

Dan Hisey  
Project Scientist



---

Bob Robitaille  
Senior Geologist

### 9.2 Qualifications of Responsible Environmental Professionals

Mr. Robitaille has a Bachelor of Science in Geology and over 29 years of professional experience in the environmental consulting field. He has designed, provided oversight and participated in numerous investigations in varied settings including industrial, commercial, mining, oil field and groundwater resources. During that time, Mr. Robitaille has regularly conducted Phase I and Phase II Environmental Site Assessments throughout the United States. Mr. Robitaille is an environmental professional as defined in § 312.10 of 40 CFR Part 312.

Mr. Dan Hisey was the environmental professional who performed this environmental site assessment. Mr. Hisey has a Bachelor of Science Degree in Environmental Science, has been performing environmental assessments of commercial real estate for over fifteen years, and is an environmental professional as defined in § 312.10 of 40 CFR Part 312.

## 10.0 REFERENCES

ASTM Designation E1527 – 13 Standard Practice for Environmental Site Assessments: Phase I Environmental Site Assessment Process. June 2.

California State Water Resources Control Board (SWRCB). GeoTracker data management system. 2020. <http://www.geotracker.waterboards.ca.gov>.

Department of Toxic Substances Control (DTSC). Envirostor data management system. 2020. <http://www.envirostor.dtsc.ca.gov>.

Environmental Data Resources, Inc. The EDR Aerial Photo Decade Package. October 5, 2020.

Environmental Data Resources, Inc. The EDR-City Directory Abstract. October 6, 2020.

Environmental Data Resources, Inc. EDR Historical Topo Map Report. October 5, 2020.

Environmental Data Resources, Inc. The EDR Radius Map Report with GeoCheck. October 6, 2020.

Environmental Data Resources, Inc. Certified Sanborn Map Report. October 5, 2020.

Environmental Data Resources, Inc. EDR Environmental Lien and AUL Search. October 6, 2020.

Federal Emergency Management Agency (FEMA), Flood Insurance Rate Map.

Fish and Wildlife Service (FWS) National Wetlands Inventory. 2020. <http://www.fws.gov/wetlands/data/mapper.HTML>.

Geologic Age and Rock Stratigraphic Unit Source: P.G. Schruben, R.E. Arndt and W.J. Bawiec, Geology of the Conterminous U.S. at 1:2,500,000 Scale - a digital representation of the 1974 P.B. King and H.M. Beikman Map, USGS Digital Data Series DDS - 11 (1994).

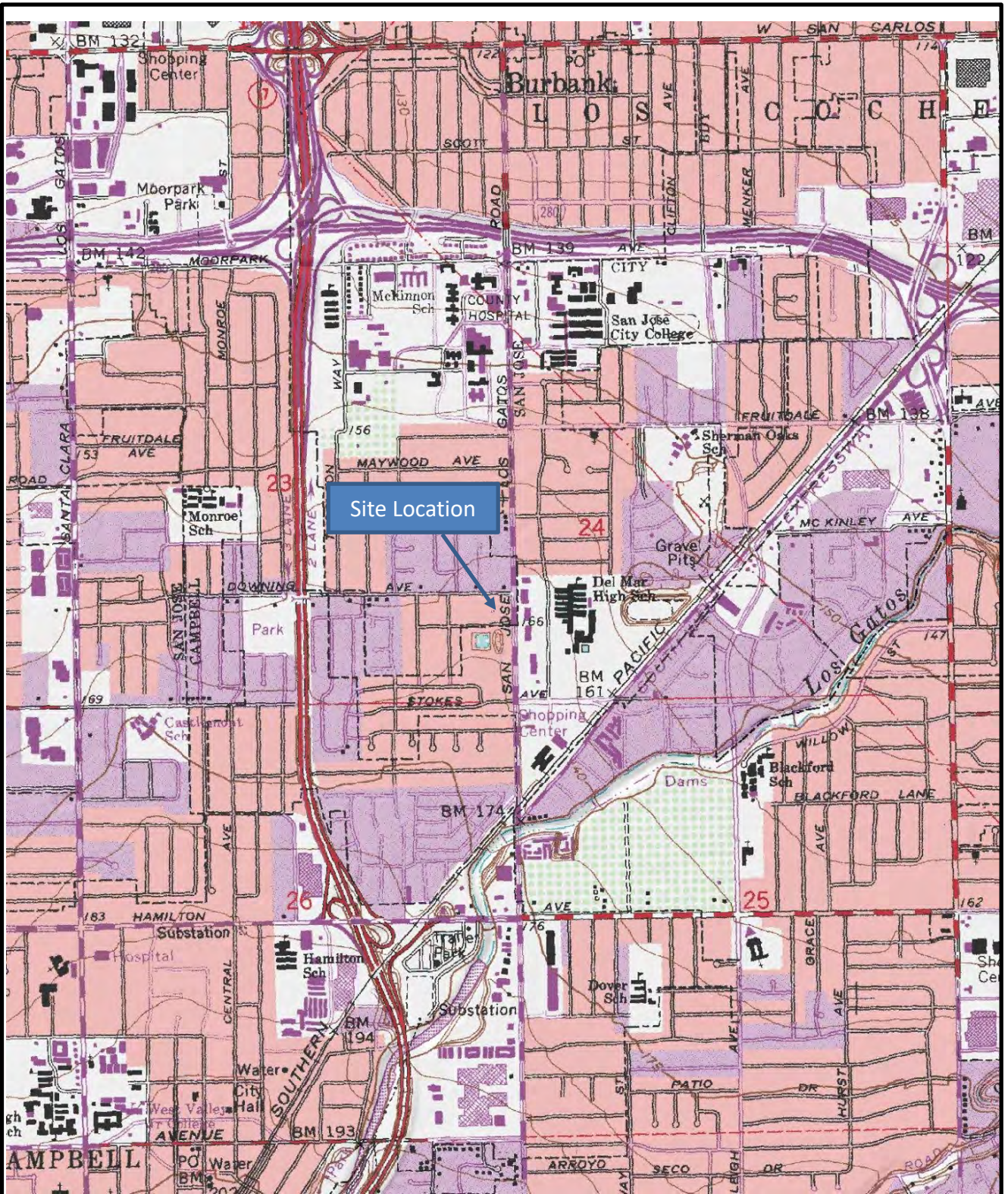
Partner Engineering and Science, Inc., Phase I Environmental Site Assessment Report, World Oil Portfolio, 1165 South Bascom Avenue, San Jose, California. April 16, 2014.

Santa Clara County Department of Environmental Health, Fuel Leak Site Case Closure, World Oil Marketing Co., Station No. 51, 1165 South Bascom Avenue, San Jose, CA; Case No. 21-025. May 21, 2009.

United States Department of Agriculture (USDA) – Natural Resources Conservation Service (NRCS) Web Soil Survey (WSS). <http://websoilsurvey.nrcs.usda.gov/app/>.

.

## FIGURES



3478 BUSKIRK AVENUE, SUITE 100  
PLEASANT HILL, CA 94523

1165 South Bascom Ave  
San Jose, California

## SITE LOCATION MAP

CLIENT NAME	DATE	DR. BY	PROJECT #	FIGURE #
World Oil Corp.	10/7/20	DH	092-WM51-4Q20.01	<b>1</b>

**Figure 2  
Site Plan**

**1165 South Bascom Avenue  
San Jose, CA**



3478 Buskirk Avenue  
Suite 100  
Pleasant Hill, CA 94523  
Telephone: (925) 951-5653



Legend

--- Subject property

Project: Phase I ESA

Client: World Oil Corp.

Apex Job #: 092-WM51-4Q20.01



## **APPENDIX A**

### **USER QUESTIONNAIRE AND USER PROVIDED DOCUMENTS**



## INTRODUCTION

In order to qualify for one of the Landowner Liability Protections ("LLPs") offered by the Small Business Liability Relief and Brownfields Revitalization Act of 2001 (the "Brownfields Amendments"), the user must provide the following information (if available) to the environmental professional. Failure to provide this information could result in a determination that "all appropriate inquiry" is not complete. The respondent is welcome to provide supporting documentation as attachments.

## QUESTIONS

<b>1.</b>	<b>Environmental cleanup liens that are filed or recorded against the site (40 CFR 312.25).</b>
Are you aware of any environmental cleanup liens against the property that are filed or recorded under federal, tribal, state or local law? If yes, please provide details and copies of supporting documents.	
Yes	<input type="checkbox"/>
No	<input checked="" type="checkbox"/>

<b>2.</b>	<b>Activity and land use limitations that are in place on the site or that have been filed or recorded in a registry (40 CFR 312.26).</b>
Are you aware of any Activity & Use Limitations such as engineering controls, land use restrictions or institutional controls that are in place at the site and/or have been filed or recorded in a registry under federal, tribal, state or local law? If yes, please provide details and copies of supporting documents.	
Yes	<input type="checkbox"/>
No	<input checked="" type="checkbox"/>

3.	<b>Specialized knowledge or experience of the person seeking to qualify for the LLP (40 CFR 312.28).</b>	
As the user of this ESA do you have any specialized knowledge or experience related to the property or nearby properties? For example, are you involved in the same line of business as the current or former occupants of the property or an adjoining property so that you would have specialized knowledge of the chemicals and processes used by this type of business? If yes, please provide details and copies of supporting documents.		
Yes	<input checked="" type="checkbox"/>	<i>All existing ENVIRONMENTAL DOCUMENTS given to consultant.</i>
No	<input type="checkbox"/>	

4.	<b>Relationship of the purchase price to the fair market value of the property if it were not contaminated (40 CFR 312.29).</b>	
Does the purchase price being paid for this property reasonably reflect the fair market value of the property?		
If you conclude that the value is lower than the fair market price, have you considered whether the lower purchase price is because contamination is known or believed to be present at the property? If you determined that contamination is believed to be the reason for the low purchase price, please provide details and copies of supporting documents.		
Yes	<input type="checkbox"/>	<i>N/A - Not purchasing the property. Owned property since, June 1999.</i>
No	<input type="checkbox"/>	

5.	<b>Commonly known or reasonably ascertainable information about the property (40 CFR 312.30).</b>	
<p>Are you aware of commonly known or reasonably ascertainable information about the property that would help the environmental professional to identify conditions indicative of releases or threatened releases? For example, as user,</p> <p>(a) Do you know the past uses of the property? If yes, please provide details.</p>		
Yes	<input checked="" type="checkbox"/>	<i>All existing environmental documents given to consultant.</i>
No	<input type="checkbox"/>	
<p>(b) Do you know of specific chemicals that are present or once were present at the property? If yes, please provide details.</p>		
Yes	<input checked="" type="checkbox"/>	<i>All existing environmental documents given to consultant.</i>
No	<input type="checkbox"/>	
<p>(c) Do you know of spills or other chemical releases that have taken place at the property? If yes, please provide details.</p>		
Yes	<input checked="" type="checkbox"/>	<i>All existing environmental documents given to consultant.</i>
No	<input type="checkbox"/>	
<p>(d) Do you know of any environmental cleanups that have taken place at the property? If yes, please provide details.</p>		
Yes	<input checked="" type="checkbox"/>	<i>All existing environmental documents given to consultant.</i>
No	<input type="checkbox"/>	

6.	The degree of obviousness of the presence of likely presence of contamination at the property, and the ability to detect the contamination by appropriate investigation (40 CFR 312.31).	
As the user of this ESA, based on your knowledge and experience related to the property are there any obvious indicators that point to the presence or likely presence of contamination at the property? If yes, please provide details and copies of supporting documents.		
Yes	<input checked="" type="checkbox"/>	All existing environmental documents given to consultant.
No	<input type="checkbox"/>	

7.	Why is a Phase I ESA required?
Remodel of the Gasoline Station permits.	

8.	Please identify the type of property, type of property transaction (for example, sale, purchase, exchange), and use of property following transaction (for example, same as current, demolition, rehabilitation).
Gasoline Station - Remodel project	

9.	Please provide a complete and correct address for the property (a map or other documentation showing property location and boundaries is helpful). Is a site location map attached?	
Yes	<input checked="" type="checkbox"/>	2695 Stony Rd, San Jose, CA 95122
No	<input type="checkbox"/>	

10.	What services are required?	
Please Check All That Apply		Comments
ASTM 1527-13 (All Appropriate Inquiry – Current)	<input checked="" type="checkbox"/>	
Asbestos Containing Materials	<input type="checkbox"/>	
Lead Based Paint	<input type="checkbox"/>	
Lead in Drinking Water	<input type="checkbox"/>	
High Voltage Power Lines	<input type="checkbox"/>	
Wet Utility Audit	<input type="checkbox"/>	
Lender-Specific Scope of Work	<input type="checkbox"/>	
Please list Lender (e.g., Fannie Mae)	<input type="checkbox"/>	
Other (Please Describe)	<input type="checkbox"/>	

11.	Please list the full name and address for each party that will rely upon the Phase I ESA Report.
City of San Jose , Building & Safety	

12.	Please identify one or more site contacts and how each can best be reached.
Ondrat Swalek (408) 257-4333	


13.	Please list any special terms and conditions, which must be agreed upon by the environmental professional.

14.	Please provide any other knowledge or experience with the property that may be pertinent to the environmental professional (for example, copies of any available prior environmental site assessment reports, documents, correspondence, etc., concerning the property and its environmental condition).
All existing environmental documents given to consultant.	

This ASTM E1527-13 Questionnaire was completed for the following property:

World Oil #101	2695 Story Road
Property Name	Address
San Jose, California 95122	
City, State	

This ASTM E1527-13 Questionnaire was completed by:

	VP
Signature	Title
World Oil Corp.	10/15/2020
Company	Date

## **APPENDIX B**

### **EDR RADIUS MAP REPORT**



**World Oil**

1165 South Bascom Avenue  
San Jose, CA 95128

Inquiry Number: 6216665.2s  
October 06, 2020

# The EDR Radius Map™ Report with GeoCheck®



6 Armstrong Road, 4th floor  
Shelton, CT 06484  
Toll Free: 800.352.0050  
[www.edrnet.com](http://www.edrnet.com)

# TABLE OF CONTENTS

<u>SECTION</u>	<u>PAGE</u>
Executive Summary .....	ES1
Overview Map .....	2
Detail Map .....	3
Map Findings Summary .....	4
Map Findings .....	9
Orphan Summary .....	255
Government Records Searched/Data Currency Tracking .....	GR-1
 <b><u>GEOCHECK ADDENDUM</u></b>	
Physical Setting Source Addendum .....	A-1
Physical Setting Source Summary .....	A-2
Physical Setting Source Map .....	A-7
Physical Setting Source Map Findings .....	A-8
Physical Setting Source Records Searched .....	PSGR-1

***Thank you for your business.***  
Please contact EDR at 1-800-352-0050  
with any questions or comments.

## Disclaimer - Copyright and Trademark Notice

This Report contains certain information obtained from a variety of public and other sources reasonably available to Environmental Data Resources, Inc. It cannot be concluded from this Report that coverage information for the target and surrounding properties does not exist from other sources. **NO WARRANTY EXPRESSED OR IMPLIED, IS MADE WHATSOEVER IN CONNECTION WITH THIS REPORT. ENVIRONMENTAL DATA RESOURCES, INC. SPECIFICALLY DISCLAIMS THE MAKING OF ANY SUCH WARRANTIES, INCLUDING WITHOUT LIMITATION, MERCHANTABILITY OR FITNESS FOR A PARTICULAR USE OR PURPOSE. ALL RISK IS ASSUMED BY THE USER. IN NO EVENT SHALL ENVIRONMENTAL DATA RESOURCES, INC. BE LIABLE TO ANYONE, WHETHER ARISING OUT OF ERRORS OR OMISSIONS, NEGLIGENCE, ACCIDENT OR ANY OTHER CAUSE, FOR ANY LOSS OF DAMAGE, INCLUDING, WITHOUT LIMITATION, SPECIAL, INCIDENTAL, CONSEQUENTIAL, OR EXEMPLARY DAMAGES. ANY LIABILITY ON THE PART OF ENVIRONMENTAL DATA RESOURCES, INC. IS STRICTLY LIMITED TO A REFUND OF THE AMOUNT PAID FOR THIS REPORT.** Purchaser accepts this Report "AS IS". Any analyses, estimates, ratings, environmental risk levels or risk codes provided in this Report are provided for illustrative purposes only, and are not intended to provide, nor should they be interpreted as providing any facts regarding, or prediction or forecast of, any environmental risk for any property. Only a Phase I Environmental Site Assessment performed by an environmental professional can provide information regarding the environmental risk for any property. Additionally, the information provided in this Report is not to be construed as legal advice.

Copyright 2020 by Environmental Data Resources, Inc. All rights reserved. Reproduction in any media or format, in whole or in part, of any report or map of Environmental Data Resources, Inc., or its affiliates, is prohibited without prior written permission.

EDR and its logos (including Sanborn and Sanborn Map) are trademarks of Environmental Data Resources, Inc. or its affiliates. All other trademarks used herein are the property of their respective owners.

## EXECUTIVE SUMMARY

A search of available environmental records was conducted by Environmental Data Resources, Inc (EDR). The report was designed to assist parties seeking to meet the search requirements of EPA's Standards and Practices for All Appropriate Inquiries (40 CFR Part 312), the ASTM Standard Practice for Environmental Site Assessments (E 1527-13), the ASTM Standard Practice for Environmental Site Assessments for Forestland or Rural Property (E 2247-16), the ASTM Standard Practice for Limited Environmental Due Diligence: Transaction Screen Process (E 1528-14) or custom requirements developed for the evaluation of environmental risk associated with a parcel of real estate.

### TARGET PROPERTY INFORMATION

#### ADDRESS

1165 SOUTH BASCOM AVENUE  
SAN JOSE, CA 95128

#### COORDINATES

Latitude (North):	37.3048910 - 37° 18' 17.60"
Longitude (West):	121.9320760 - 121° 55' 55.47"
Universal Transverse Mercator:	Zone 10
UTM X (Meters):	594642.8
UTM Y (Meters):	4129026.5
Elevation:	170 ft. above sea level

### USGS TOPOGRAPHIC MAP ASSOCIATED WITH TARGET PROPERTY

Target Property Map:	5640416 SAN JOSE WEST, CA
Version Date:	2012

### AERIAL PHOTOGRAPHY IN THIS REPORT

Portions of Photo from:	20140606
Source:	USDA

# MAPPED SITES SUMMARY

Target Property Address:  
1165 SOUTH BASCOM AVENUE  
SAN JOSE, CA 95128

Click on Map ID to see full detail.

MAP ID	SITE NAME	ADDRESS	DATABASE ACRONYMS	RELATIVE ELEVATION	DIST (ft. & mi.) DIRECTION
<a href="#">A1</a>	UNOCAL SERVICE STATI	1165 S BASCOM	HWTS		TP
<a href="#">A2</a>	WORLD OIL #51/UNOCAL	1165 S. BASCOM AVE.	FINDS		TP
<a href="#">A3</a>	WORLD OIL #51/UNOCAL	1165 S BASCOM AVE	RGA LUST		TP
<a href="#">A4</a>	WORLD OIL MARKETING	1165 S BASCOM AVE	EMI		TP
<a href="#">A5</a>	WORLD OIL #51/UNOCAL	1165 S. BASCOM AVE.	RGA LUST		TP
<a href="#">A6</a>	WORLD OIL MARKETING	1165 S BASCOM	HAZNET, HWTS		TP
<a href="#">A7</a>	WORLD OIL STATION #5	1165 S BASCOM AVE	RGA LUST		TP
<a href="#">A8</a>	WORLD OIL MARKETING	1165 S BASCOM	RCRA NonGen / NLR		TP
<a href="#">A9</a>	WORLD OIL MARKETING	1165 SO BASCOM AVE	FINDS		TP
<a href="#">A10</a>	1165 S. BASCOM, SJ,	1165 BASCOM	CIWQS, CERS		TP
<a href="#">A11</a>	GENE S HANCOCK SERVI	1165 S BASCOM AVE	EDR Hist Auto		TP
<a href="#">A12</a>	WORLD OIL MARKETING	1165 SO BASCOM AVE	EMI, CERS		TP
<a href="#">A13</a>	WORLD OIL #51/UNOCAL	1165 S BASCOM AVE	LUST, HIST LUST, HIST UST		TP
<a href="#">A14</a>	WORLD OIL #51/UNOCAL	1165 BASCOM	RGA LUST		TP
<a href="#">A15</a>	WORLD OIL #51/UNOCAL	1165 S. BASCOM AVE.	LUST, CERS HAZ WASTE, CERS TANKS, Cortese, CUPA...		TP
<a href="#">A16</a>	1165 S. BASCOMNA SJN	1165 BASCOM	FINDS		TP
<a href="#">A17</a>	WORLD OIL COMPANY UN	1165 BASCOM	HIST CORTESE		TP
<a href="#">A18</a>	WORLD OIL #51	1165 BASCOM AVE S	RGA LUST		TP
<a href="#">A19</a>	WORLD OIL #51/UNOCAL	1165 BASCOM AVE.	RGA LUST		TP
<a href="#">A20</a>	WORLD OIL #51	1165 S BASCOM AV	UST		TP
<a href="#">A21</a>	1X WORLD OIL COMPANY	1165 S BASCOM AVE	HWTS		TP
<a href="#">A22</a>	WORLD OIL COMPANY UN	1165 BASCOM AVE S	RGA LUST		TP
<a href="#">A23</a>	UNOCAL	1165 BASCOM AVE S	RGA LUST		TP
<a href="#">A24</a>	WORLD OIL MARKETING	1165 S BASCOM AV	FINDS, ECHO		TP
<a href="#">A25</a>	B & K UNION 76 GAS S	1165 S BASCOM AVE 51	SWEEPS UST		TP
<a href="#">A26</a>	1165 S. BASCOM SJ WO	1165 S BASCOM AVE	WDS		TP
<a href="#">A27</a>	LOU & RAY S SERVICE	1185 S BASCOM AVE	EDR Hist Auto	Higher	79, 0.015, South
<a href="#">A28</a>	KELLY-MOORE PAINT CO	1145 S BASCOM AV	HIST UST, CUPA Listings, HAZMAT	Lower	138, 0.026, North
<a href="#">A29</a>	KELLY-MOORE PAINT CO	1145 S BASCOM AV	CERS HAZ WASTE, CERS	Lower	138, 0.026, North
<a href="#">A30</a>	KELLY - MOORE PAINT	1145 S BASCOM AVE	RCRA NonGen / NLR	Lower	138, 0.026, North
<a href="#">A31</a>	AT&T CALIFORNIA - N1	1145 S BASCOM DOWNIN	CUPA Listings, CERS	Lower	138, 0.026, North
<a href="#">A32</a>	KELLY MOORE PAINT CO	1145 S BASCOM AVE	RCRA NonGen / NLR	Lower	138, 0.026, North
<a href="#">A33</a>	BOYCE AND ASSOCIATES	1150 S BASCOM AVE	RCRA NonGen / NLR	Lower	192, 0.036, ENE
<a href="#">B34</a>	WATERWORKS AQUATICS	1120 S BASCOM	RCRA NonGen / NLR	Lower	227, 0.043, NE
<a href="#">B35</a>	WATERWORKS AQUATIC S	1120 S BASCOM AV	CUPA Listings, HAZMAT	Lower	227, 0.043, NE
<a href="#">36</a>	DCI MANAGEMENT GROUP	1190 S BASCOM AVE ST	EDR Hist Cleaner	Lower	264, 0.050, ESE
<a href="#">C37</a>	SPRINT FS04XC179	1221 S BASCOM AV CEL	HAZMAT	Higher	389, 0.074, South
<a href="#">C38</a>	SJ WATER CO 3-MILE S	1221 S BASCOM AV	AST	Higher	389, 0.074, South
<a href="#">C39</a>	SJW-3 MILE OPERATION	1221 S BASCOM AV	AST, CERS TANKS, CUPA Listings, HAZMAT, CERS	Higher	389, 0.074, South

# MAPPED SITES SUMMARY

Target Property Address:  
1165 SOUTH BASCOM AVENUE  
SAN JOSE, CA 95128

Click on Map ID to see full detail.

MAP ID	SITE NAME	ADDRESS	DATABASE ACRONYMS	RELATIVE ELEVATION	DIST (ft. & mi.) DIRECTION
<a href="#">40</a>	DEENA WESTERGARD	616 DOWNING AVE	RCRA NonGen / NLR	Lower	448, 0.085, West
<a href="#">D41</a>	THE GLIDDEN COMPANY	1090 S BASCOM AVE	RCRA-SQG, FINDS, ECHO	Lower	539, 0.102, NNE
<a href="#">D42</a>	PPG ARCHITECTURAL FI	1090 S BASCOM AVE	CUPA Listings, HAZNET, HAZMAT, HWTS	Lower	539, 0.102, NNE
<a href="#">D43</a>	PPG ARCHITECTURAL FI	1090 SOUTH BASCOM	RCRA-SQG, FINDS, ECHO	Lower	539, 0.102, NNE
<a href="#">E44</a>	CUHSD/DEL MAR HIGH S	1224 DEL MAR AVE	RCRA NonGen / NLR	Lower	558, 0.106, SE
<a href="#">E45</a>	T-MOBILE WEST CORP S	1224 DEL MAR AV CELL	HAZMAT	Lower	558, 0.106, SE
<a href="#">E46</a>	DEL MAR HIGH SCHOOL	1224 DEL MAR AVE	RCRA NonGen / NLR	Lower	558, 0.106, SE
<a href="#">E47</a>	DEL MAR HIGH SCHOOL	1224 DEL MAR AV	CERS HAZ WASTE, CUPA Listings, HAZMAT, CERS	Lower	558, 0.106, SE
<a href="#">D48</a>	ALYSON MINGRONE, D.D	1050 S BASCOM AVE SU	RCRA NonGen / NLR	Lower	591, 0.112, NNE
<a href="#">D49</a>	DONALD L GOUDY JR DD	1050 S BASCOM AV 200	CUPA Listings	Lower	591, 0.112, NNE
<a href="#">D50</a>	DONALD L GOUDY JR DD	1050 S BASCOM AVE ST	RCRA NonGen / NLR	Lower	591, 0.112, NNE
<a href="#">D51</a>	ALYSON MINGRONE DDS	1050 BASCOM AVE STE	RCRA NonGen / NLR	Lower	591, 0.112, NNE
<a href="#">C52</a>	3-MILE/STORES/SAN JO	1251 S BASCOM AVE	RCRA NonGen / NLR	Higher	665, 0.126, South
<a href="#">C53</a>	SAN JOSE WATER COMPA	1251 S BASCOM AVE	SWEEPS UST, HIST UST, CUPA Listings, HAZMAT	Higher	665, 0.126, South
<a href="#">C54</a>	SJW 3-MILE STORES	1251 S BASCOM AVE	CERS HAZ WASTE, CERS	Higher	665, 0.126, South
<a href="#">F55</a>	SAN JOSE WATER WORKS	1251 BASCOM AVE	LUST, HIST CORTESE, CERS	Higher	681, 0.129, South
<a href="#">F56</a>	MAKE A FRAME	1244 S BASCOM AV	CUPA Listings	Higher	683, 0.129, SSE
<a href="#">F57</a>	MAKE A FRAME	1244 S BASCOM AVE	RCRA-SQG, FINDS, ECHO, HAZNET, HWTS	Higher	683, 0.129, SSE
<a href="#">F58</a>	BONDED CLEANERS	1242 S BASCOM AVE	RCRA-SQG, CERS HAZ WASTE, CUPA Listings,...	Higher	683, 0.129, SSE
<a href="#">F59</a>	BONDED CLEANERS	1242 S BASCOM AV	CUPA Listings	Higher	683, 0.129, SSE
<a href="#">F60</a>	SUPERIOR DRY CLEANER	1242 S BASCOM AVE	RCRA NonGen / NLR	Higher	683, 0.129, SSE
<a href="#">G61</a>	C & C DECORATING CEN	1025 S BASCOM AVE	HIST UST	Lower	683, 0.129, North
<a href="#">G62</a>	C AND C DECORATING C	1025 SO BOSCOM AVE	HIST UST	Lower	683, 0.129, North
<a href="#">D63</a>	ELIZABETH HARRIS	1080 DEL MAR AVE	RCRA NonGen / NLR	Lower	734, 0.139, NE
<a href="#">64</a>	SY PHICHITH	2106 LEON DRIVE	RCRA NonGen / NLR	Lower	754, 0.143, ENE
<a href="#">G65</a>	HOLDEN ON BASCOM DEV	1017 S BASCOM AVE	CPS-SLIC	Lower	778, 0.147, North
<a href="#">66</a>	BEN FEARNLEY	1068 RICKENBACKER ST	RCRA NonGen / NLR	Lower	823, 0.156, NW
<a href="#">67</a>	MARK WATSON	2263 ARAM AVENUE	RCRA NonGen / NLR	Higher	904, 0.171, SSW
<a href="#">68</a>	JENNIFER LE	1027 DELNA MANOR LN	RCRA NonGen / NLR	Lower	965, 0.183, NNW
<a href="#">H69</a>	PHOTO DEPOT	983 S BASCOM AV	CUPA Listings	Lower	1008, 0.191, North
<a href="#">H70</a>	KNIFE STALKERS THE	975 S BASCOM AV	CUPA Listings	Lower	1059, 0.201, North
<a href="#">I71</a>	CHEVRON #9-9823	1298 S BASCOM AVE	LUST, HIST LUST, HIST UST, Cortese, CERS	Higher	1103, 0.209, South
<a href="#">J72</a>	CARSTEN BERGMANN	2419 QUANTICO CT.	RCRA NonGen / NLR	Lower	1130, 0.214, WNW
<a href="#">J73</a>	CARSTEN BERGMANN	2419 QUANTICO CT.	RCRA NonGen / NLR	Lower	1130, 0.214, WNW
<a href="#">I74</a>	CHEVRON	1298 BASCOM	HIST CORTESE	Higher	1150, 0.218, South
<a href="#">I75</a>	JOHN'S AUTOMOTIVE	1305 BASCOM	HIST CORTESE	Higher	1180, 0.223, South
<a href="#">I76</a>	BASCOM AVE CHEVRON D	1305 S BASCOM AVE	RCRA NonGen / NLR	Higher	1246, 0.236, South
<a href="#">I77</a>	JOHN'S BASCOM AUTOMO	1305 S BASCOM AV	CERS HAZ WASTE, CERS	Higher	1246, 0.236, South
<a href="#">I78</a>	JOHN'S BASCOM AUTOMO	1305 S BASCOM AV	LUST, HIST LUST, SWEEPS UST, HIST UST, Cortese,...	Higher	1246, 0.236, South

# MAPPED SITES SUMMARY

Target Property Address:  
1165 SOUTH BASCOM AVENUE  
SAN JOSE, CA 95128

Click on Map ID to see full detail.

MAP ID	SITE NAME	ADDRESS	DATABASE ACRONYMS	RELATIVE ELEVATION	DIST (ft. & mi.) DIRECTION
<a href="#">H79</a>	AMERICAN BANK & TRUS	960 S BASCOM AVE	LUST, HIST LUST, Cortese, CERS	Lower	1246, 0.236, North
<a href="#">H80</a>	O/B (MOVED SHOWROOM	960 S BASCOM AV SUIT	HAZMAT	Lower	1246, 0.236, North
<a href="#">H81</a>	SHERWIN-WILLIAMS #15	960 S BASCOM AV 10	CERS HAZ WASTE, CERS	Lower	1246, 0.236, North
<a href="#">H82</a>	SHERWIN-WILLIAMS #15	960 S BASCOM AV #10	CHMIRS, CUPA Listings, HAZMAT	Lower	1246, 0.236, North
<a href="#">H83</a>	SHERIN WILLIAMS #151	960 S BASCOM AVE STE	RCRA NonGen / NLR	Lower	1246, 0.236, North
<a href="#">84</a>	AMERICAN BANL & TRUS	960 BASCOM	HIST CORTESE	Lower	1357, 0.257, North
<a href="#">K85</a>	SHELL	1405 BASCOM	HIST CORTESE	Higher	2046, 0.387, South
<a href="#">K86</a>	SHELL	1405 S BASCOM AVE	LUST, HIST LUST, Cortese, CERS	Higher	2046, 0.387, South
<a href="#">87</a>	TRAPANI PROPERTY	840 BASCOM AVE.	LUST, HIST LUST, Cortese, HIST CORTESE, CERS	Lower	2468, 0.467, North

## EXECUTIVE SUMMARY

### TARGET PROPERTY SEARCH RESULTS

The target property was identified in the following records. For more information on this property see page 9 of the attached EDR Radius Map report:

Site	Database(s)	EPA ID
UNOCAL SERVICE STATI 1165 S BASCOM SAN JOSE, CA 95128	HWTS	N/A
WORLD OIL #51/UNOCAL 1165 S. BASCOM AVE. SAN JOSE, CA 95128	FINDS Registry ID:: 110065365009	N/A
WORLD OIL #51/UNOCAL 1165 S BASCOM AVE SAN JOSE, CA	RGA LUST	N/A
WORLD OIL MARKETING 1165 S BASCOM AVE SAN JOSE, CA 95128	EMI Facility Id: 109629	N/A
WORLD OIL #51/UNOCAL 1165 S. BASCOM AVE. SAN JOSE, CA	RGA LUST	N/A
WORLD OIL MARKETING 1165 S BASCOM SAN JOSE, CA 95128	HAZNET GEPAID: CAD981160716 HWTS	N/A
WORLD OIL STATION #5 1165 S BASCOM AVE SAN JOSE, CA	RGA LUST	N/A
WORLD OIL MARKETING 1165 S BASCOM SAN JOSE, CA 95128	RCRA NonGen / NLR EPA ID:: CAD981160716	CAD981160716
WORLD OIL MARKETING 1165 SO BASCOM AVE SAN JOSE, CA 95128	FINDS Registry ID:: 110037965565	N/A
1165 S. BASCOM, SJ, 1165 BASCOM SAN JOSE, CA 95128	CIWQS CERS	N/A

## EXECUTIVE SUMMARY

GENE S HANCOCK SERVI 1165 S BASCOM AVE SAN JOSE, CA	EDR Hist Auto	N/A
WORLD OIL MARKETING 1165 SO BASCOM AVE SAN JOSE, CA 95128	EMI Facility Id: 13314 CERS	N/A
WORLD OIL #51/UNOCAL 1165 S BASCOM AVE SAN JOSE, CA 95128	LUST Database: LUST REG 2, Date of Government Version: 09/30/2004 Facility Status: Pollution Characterization HIST LUST SCVWD ID: 07S1W23R01 HIST UST Facility Id: 00000013735	N/A
WORLD OIL #51/UNOCAL 1165 BASCOM SAN JOSE, CA	RGA LUST	N/A
WORLD OIL #51/UNOCAL 1165 S. BASCOM AVE. SAN JOSE, CA 95128	LUST Database: LUST SANTA CLARA, Date of Government Version: 03/03/2014 Database: LUST, Date of Government Version: 06/08/2020 Status: Completed - Case Closed Date Closed: 05/21/2009 Global Id: T0608501494 SCVWD ID: 07S1W23R01F CERS HAZ WASTE CERS TANKS Cortese Cleanup Status: COMPLETED - CASE CLOSED CUPA Listings Database: CUPA SANTA CLARA, Date of Government Version: 05/08/2020 HAZMAT Database: SAN JOSE HAZMAT, Date of Government Version: 04/22/2020 File Num: 440234 CERS	N/A
1165 S. BASCOMNA SJN 1165 BASCOM SAN JOSE, CA 95128	FINDS Registry ID:: 110065316321	N/A
WORLD OIL COMPANY UN 1165 BASCOM SAN JOSE, CA	HIST CORTESE Reg Id: 43-1532	N/A
WORLD OIL #51 1165 BASCOM AVE S SAN JOSE, CA	RGA LUST	N/A

## EXECUTIVE SUMMARY

WORLD OIL #51/UNOCAL 1165 BASCOM AVE. SAN JOSE, CA	RGA LUST	N/A
WORLD OIL #51 1165 S BASCOM AV SAN JOSE, CA 95128	UST Database: UST, Date of Government Version: 06/08/2020 Facility Id: FA0256580 Facility Id: 43-060-440234	N/A
1X WORLD OIL COMPANY 1165 S BASCOM AVE SAN JOSE, CA 95128	HWTS	N/A
WORLD OIL COMPANY UN 1165 BASCOM AVE S SAN JOSE, CA	RGA LUST	N/A
UNOCAL 1165 BASCOM AVE S SAN JOSE, CA	RGA LUST	N/A
WORLD OIL MARKETING 1165 S BASCOM AV SAN JOSE, CA 95128	FINDS Registry ID:: 110066345146  ECHO Registry ID: 110066345146	N/A
B & K UNION 76 GAS S 1165 S BASCOM AVE 51 SAN JOSE, CA 95128	SWEEPS UST Status: A Tank Status: A Comp Number: 440234	N/A
1165 S. BASCOM SJ WO 1165 S BASCOM AVE SAN JOSE, CA 95128	WDS Facility Status: A Facility Id: 2 438571002	N/A

## EXECUTIVE SUMMARY

### **DATABASES WITH NO MAPPED SITES**

No mapped sites were found in EDR's search of available ("reasonably ascertainable ") government records either on the target property or within the search radius around the target property for the following databases:

### **STANDARD ENVIRONMENTAL RECORDS**

#### ***Federal NPL site list***

NPL..... National Priority List  
Proposed NPL..... Proposed National Priority List Sites  
NPL LIENS..... Federal Superfund Liens

#### ***Federal Delisted NPL site list***

Delisted NPL..... National Priority List Deletions

#### ***Federal CERCLIS list***

FEDERAL FACILITY..... Federal Facility Site Information listing  
SEMS..... Superfund Enterprise Management System

#### ***Federal CERCLIS NFRAP site list***

SEMS-ARCHIVE..... Superfund Enterprise Management System Archive

#### ***Federal RCRA CORRACTS facilities list***

CORRACTS..... Corrective Action Report

#### ***Federal RCRA non-CORRACTS TSD facilities list***

RCRA-TSDF..... RCRA - Treatment, Storage and Disposal

#### ***Federal RCRA generators list***

RCRA-LQG..... RCRA - Large Quantity Generators  
RCRA-VSQG..... RCRA - Very Small Quantity Generators (Formerly Conditionally Exempt Small Quantity Generators)

#### ***Federal institutional controls / engineering controls registries***

LUCIS..... Land Use Control Information System  
US ENG CONTROLS..... Engineering Controls Sites List  
US INST CONTROLS..... Institutional Controls Sites List

#### ***Federal ERNS list***

ERNS..... Emergency Response Notification System

#### ***State- and tribal - equivalent NPL***

RESPONSE..... State Response Sites

## EXECUTIVE SUMMARY

### **State- and tribal - equivalent CERCLIS**

ENVIROSTOR..... EnviroStor Database

### **State and tribal landfill and/or solid waste disposal site lists**

SWF/LF..... Solid Waste Information System

### **State and tribal leaking storage tank lists**

INDIAN LUST..... Leaking Underground Storage Tanks on Indian Land

### **State and tribal registered storage tank lists**

FEMA UST..... Underground Storage Tank Listing

INDIAN UST..... Underground Storage Tanks on Indian Land

### **State and tribal voluntary cleanup sites**

INDIAN VCP..... Voluntary Cleanup Priority Listing

VCP..... Voluntary Cleanup Program Properties

### **State and tribal Brownfields sites**

BROWNFIELDS..... Considered Brownfields Sites Listing

### **ADDITIONAL ENVIRONMENTAL RECORDS**

#### **Local Brownfield lists**

US BROWNFIELDS..... A Listing of Brownfields Sites

#### **Local Lists of Landfill / Solid Waste Disposal Sites**

WMUDS/SWAT..... Waste Management Unit Database

SWRCY..... Recycler Database

HAULERS..... Registered Waste Tire Haulers Listing

INDIAN ODI..... Report on the Status of Open Dumps on Indian Lands

ODI..... Open Dump Inventory

DEBRIS REGION 9..... Torres Martinez Reservation Illegal Dump Site Locations

IHS OPEN DUMPS..... Open Dumps on Indian Land

#### **Local Lists of Hazardous waste / Contaminated Sites**

US HIST CDL..... Delisted National Clandestine Laboratory Register

HIST Cal-Sites..... Historical Calsites Database

SCH..... School Property Evaluation Program

CDL..... Clandestine Drug Labs

Toxic Pits..... Toxic Pits Cleanup Act Sites

US CDL..... National Clandestine Laboratory Register

PFAS..... PFAS Contamination Site Location Listing

#### **Local Lists of Registered Storage Tanks**

CA FID UST..... Facility Inventory Database

## EXECUTIVE SUMMARY

### **Local Land Records**

LIENS.....	Environmental Liens Listing
LIENS 2.....	CERCLA Lien Information
DEED.....	Deed Restriction Listing

### **Records of Emergency Release Reports**

HMIRS.....	Hazardous Materials Information Reporting System
CHMIRS.....	California Hazardous Material Incident Report System
LDS.....	Land Disposal Sites Listing
MCS.....	Military Cleanup Sites Listing
SPILLS 90.....	SPILLS 90 data from FirstSearch

### **Other Ascertainable Records**

FUDS.....	Formerly Used Defense Sites
DOD.....	Department of Defense Sites
SCRD DRYCLEANERS.....	State Coalition for Remediation of Drycleaners Listing
US FIN ASSUR.....	Financial Assurance Information
EPA WATCH LIST.....	EPA WATCH LIST
2020 COR ACTION.....	2020 Corrective Action Program List
TSCA.....	Toxic Substances Control Act
TRIS.....	Toxic Chemical Release Inventory System
SSTS.....	Section 7 Tracking Systems
ROD.....	Records Of Decision
RMP.....	Risk Management Plans
RAATS.....	RCRA Administrative Action Tracking System
PRP.....	Potentially Responsible Parties
PADS.....	PCB Activity Database System
ICIS.....	Integrated Compliance Information System
FTTS.....	FIFRA/ TSCA Tracking System - FIFRA (Federal Insecticide, Fungicide, & Rodenticide Act)/TSCA (Toxic Substances Control Act)
MLTS.....	Material Licensing Tracking System
COAL ASH DOE.....	Steam-Electric Plant Operation Data
COAL ASH EPA.....	Coal Combustion Residues Surface Impoundments List
PCB TRANSFORMER.....	PCB Transformer Registration Database
RADINFO.....	Radiation Information Database
HIST FTTS.....	FIFRA/TSCA Tracking System Administrative Case Listing
DOT OPS.....	Incident and Accident Data
CONSENT.....	Superfund (CERCLA) Consent Decrees
INDIAN RESERV.....	Indian Reservations
FUSRAP.....	Formerly Utilized Sites Remedial Action Program
UMTRA.....	Uranium Mill Tailings Sites
LEAD SMELTERS.....	Lead Smelter Sites
US AIRS.....	Aerometric Information Retrieval System Facility Subsystem
US MINES.....	Mines Master Index File
ABANDONED MINES.....	Abandoned Mines
DOCKET HWC.....	Hazardous Waste Compliance Docket Listing
UXO.....	Unexploded Ordnance Sites
FUELS PROGRAM.....	EPA Fuels Program Registered Listing
CA BOND EXP. PLAN.....	Bond Expenditure Plan
ENF.....	Enforcement Action Listing
Financial Assurance.....	Financial Assurance Information Listing

## EXECUTIVE SUMMARY

ICE.....	ICE
HWP.....	EnviroStor Permitted Facilities Listing
HWT.....	Registered Hazardous Waste Transporter Database
MINES.....	Mines Site Location Listing
MWMP.....	Medical Waste Management Program Listing
NPDES.....	NPDES Permits Listing
PEST LIC.....	Pesticide Regulation Licenses Listing
PROC.....	Certified Processors Database
Notify 65.....	Proposition 65 Records
UIC.....	UIC Listing
UIC GEO.....	UIC GEO (GEOTRACKER)
WASTEWATER PITS.....	Oil Wastewater Pits Listing
WIP.....	Well Investigation Program Case List
MILITARY PRIV SITES.....	MILITARY PRIV SITES (GEOTRACKER)
PROJECT.....	PROJECT (GEOTRACKER)
WDR.....	Waste Discharge Requirements Listing
NON-CASE INFO.....	NON-CASE INFO (GEOTRACKER)
OTHER OIL GAS.....	OTHER OIL & GAS (GEOTRACKER)
PROD WATER PONDS.....	PROD WATER PONDS (GEOTRACKER)
SAMPLING POINT.....	SAMPLING POINT (GEOTRACKER)
WELL STIM PROJ.....	Well Stimulation Project (GEOTRACKER)
MINES MRDS.....	Mineral Resources Data System

### EDR HIGH RISK HISTORICAL RECORDS

#### ***EDR Exclusive Records***

EDR MGP..... EDR Proprietary Manufactured Gas Plants

### EDR RECOVERED GOVERNMENT ARCHIVES

#### ***Exclusive Recovered Govt. Archives***

RGA LF..... Recovered Government Archive Solid Waste Facilities List

### SURROUNDING SITES: SEARCH RESULTS

Surrounding sites were identified in the following databases.

Elevations have been determined from the USGS Digital Elevation Model and should be evaluated on a relative (not an absolute) basis. Relative elevation information between sites of close proximity should be field verified. Sites with an elevation equal to or higher than the target property have been differentiated below from sites with an elevation lower than the target property.

Page numbers and map identification numbers refer to the EDR Radius Map report where detailed data on individual sites can be reviewed.

Sites listed in ***bold italics*** are in multiple databases.

Unmappable (orphan) sites are not considered in the foregoing analysis.

## EXECUTIVE SUMMARY

### STANDARD ENVIRONMENTAL RECORDS

#### *Federal RCRA generators list*

RCRA-SQG: RCRAInfo is EPA's comprehensive information system, providing access to data supporting the Resource Conservation and Recovery Act (RCRA) of 1976 and the Hazardous and Solid Waste Amendments (HSWA) of 1984. The database includes selective information on sites which generate, transport, store, treat and/or dispose of hazardous waste as defined by the Resource Conservation and Recovery Act (RCRA). Small quantity generators (SQGs) generate between 100 kg and 1,000 kg of hazardous waste per month.

A review of the RCRA-SQG list, as provided by EDR, and dated 06/15/2020 has revealed that there are 4 RCRA-SQG sites within approximately 0.25 miles of the target property.

<u>Equal/Higher Elevation</u>	<u>Address</u>	<u>Direction / Distance</u>	<u>Map ID</u>	<u>Page</u>
<b>MAKE A FRAME</b> EPA ID:: CAD983630286	<b>1244 S BASCOM AVE</b>	<b>SSE 1/8 - 1/4 (0.129 mi.)</b>	<b>F57</b>	<b>130</b>
<b>BONDED CLEANERS</b> EPA ID:: CAD983593187	<b>1242 S BASCOM AVE</b>	<b>SSE 1/8 - 1/4 (0.129 mi.)</b>	<b>F58</b>	<b>139</b>
<u>Lower Elevation</u>	<u>Address</u>	<u>Direction / Distance</u>	<u>Map ID</u>	<u>Page</u>
<b>THE GLIDDEN COMPANY</b> EPA ID:: CAR000010330	<b>1090 S BASCOM AVE</b>	<b>NNE 0 - 1/8 (0.102 mi.)</b>	<b>D41</b>	<b>91</b>
<b>PPG ARCHITECTURAL FI</b> EPA ID:: CAD094980554	<b>1090 SOUTH BASCOM</b>	<b>NNE 0 - 1/8 (0.102 mi.)</b>	<b>D43</b>	<b>100</b>

#### *State and tribal leaking storage tank lists*

LUST: Leaking Underground Storage Tank (LUST) Sites included in GeoTracker. GeoTracker is the Water Boards data management system for sites that impact, or have the potential to impact, water quality in California, with emphasis on groundwater.

A review of the LUST list, as provided by EDR, has revealed that there are 6 LUST sites within approximately 0.5 miles of the target property.

<u>Equal/Higher Elevation</u>	<u>Address</u>	<u>Direction / Distance</u>	<u>Map ID</u>	<u>Page</u>
<b>SAN JOSE WATER WORKS</b> Database: LUST SANTA CLARA, Date of Government Version: 03/03/2014 Database: LUST, Date of Government Version: 06/08/2020 Status: Completed - Case Closed Date Closed: 03/11/1999 Global Id: T0608502136 SCVWD ID: 07S1W23R02F	<b>1251 BASCOM AVE</b>	<b>S 1/8 - 1/4 (0.129 mi.)</b>	<b>F55</b>	<b>127</b>
<b>CHEVRON #9-9823</b> Database: LUST REG 2, Date of Government Version: 09/30/2004 Database: LUST SANTA CLARA, Date of Government Version: 03/03/2014 Database: LUST, Date of Government Version: 06/08/2020 Status: Completed - Case Closed Facility Status: Case Closed	<b>1298 S BASCOM AVE</b>	<b>S 1/8 - 1/4 (0.209 mi.)</b>	<b>I71</b>	<b>208</b>

## EXECUTIVE SUMMARY

<b>JOHN'S BASCOM AUTOMO</b>	<b>1305 S BASCOM AV</b>	<b>S 1/8 - 1/4 (0.236 mi.)</b>	<b>I78</b>	<b>226</b>
Database: LUST REG 2, Date of Government Version: 09/30/2004				
Database: LUST SANTA CLARA, Date of Government Version: 03/03/2014				
Database: LUST, Date of Government Version: 06/08/2020				
Status: Completed - Case Closed				
Facility Status: Case Closed				
Date Closed: 10/24/1995				
Global Id: T0608501922				
SCVWD ID: 07S1W26A02F				
date9: 10/24/1995				

<b>SHELL</b>	<b>1405 S BASCOM AVE</b>	<b>S 1/4 - 1/2 (0.387 mi.)</b>	<b>K86</b>	<b>242</b>
Database: LUST REG 2, Date of Government Version: 09/30/2004				
Database: LUST SANTA CLARA, Date of Government Version: 03/03/2014				
Database: LUST, Date of Government Version: 06/08/2020				
Status: Completed - Case Closed				
Facility Status: Case Closed				
Date Closed: 05/06/1994				
Global Id: T0608501256				
SCVWD ID: 07S1W26A01F				
date9: 5/6/1994				

CPS-SLIC: Cleanup Program Sites (CPS; also known as Site Cleanups [SC] and formerly known as Spills, Leaks, Investigations, and Cleanups [SLIC] sites) included in GeoTracker. GeoTracker is the Water Boards data management system for sites that impact, or have the potential to impact, water quality in California, with emphasis on groundwater.

TC6216665.2s EXECUTIVE SUMMARY 13

## EXECUTIVE SUMMARY

approximately 0.5 miles of the target property.

<u>Lower Elevation</u>	<u>Address</u>	<u>Direction / Distance</u>	<u>Map ID</u>	<u>Page</u>
HOLDEN ON BASCOM DEV Database: CPS-SLIC, Date of Government Version: 06/08/2020 Facility Status: Open - Site Assessment Global Id: T10000013818	1017 S BASCOM AVE	N 1/8 - 1/4 (0.147 mi.)	G65	200

HIST LUST: A listing of open and closed leaking underground storage tanks. This listing is no longer updated by the county. Leaking underground storage tanks are now handled by the Department of Environmental Health.

A review of the HIST LUST list, as provided by EDR, and dated 03/29/2005 has revealed that there are 5 HIST LUST sites within approximately 0.5 miles of the target property.

<u>Equal/Higher Elevation</u>	<u>Address</u>	<u>Direction / Distance</u>	<u>Map ID</u>	<u>Page</u>
<b>CHEVRON #9-9823</b> SCVWD ID: 07S1W25D01	<b>1298 S BASCOM AVE</b>	<b>S 1/8 - 1/4 (0.209 mi.)</b>	<b>I71</b>	<b>208</b>
<b>JOHN'S BASCOM AUTOMO</b> SCVWD ID: 07S1W26A02	<b>1305 S BASCOM AV</b>	<b>S 1/8 - 1/4 (0.236 mi.)</b>	<b>I78</b>	<b>226</b>
<b>SHELL</b> SCVWD ID: 07S1W26A01	<b>1405 S BASCOM AVE</b>	<b>S 1/4 - 1/2 (0.387 mi.)</b>	<b>K86</b>	<b>242</b>
<u>Lower Elevation</u>	<u>Address</u>	<u>Direction / Distance</u>	<u>Map ID</u>	<u>Page</u>
<b>AMERICAN BANK &amp; TRUS</b> SCVWD ID: 07S1W24M01	<b>960 S BASCOM AVE</b>	<b>N 1/8 - 1/4 (0.236 mi.)</b>	<b>H79</b>	<b>230</b>
<b>TRAPANI PROPERTY</b> SCVWD ID: 07S1W24E01	<b>840 BASCOM AVE.</b>	<b>N 1/4 - 1/2 (0.467 mi.)</b>	<b>87</b>	<b>245</b>

### State and tribal registered storage tank lists

AST: A listing of aboveground storage tank petroleum storage tank locations.

A review of the AST list, as provided by EDR, has revealed that there are 2 AST sites within approximately 0.25 miles of the target property.

<u>Equal/Higher Elevation</u>	<u>Address</u>	<u>Direction / Distance</u>	<u>Map ID</u>	<u>Page</u>
SJ WATER CO 3-MILE S Database: AST, Date of Government Version: 07/06/2016	1221 S BASCOM AV	S 0 - 1/8 (0.074 mi.)	C38	81
<b>SJW-3 MILE OPERATION</b> Database: AST, Date of Government Version: 07/06/2016	<b>1221 S BASCOM AV</b>	<b>S 0 - 1/8 (0.074 mi.)</b>	<b>C39</b>	<b>82</b>

## EXECUTIVE SUMMARY

### ADDITIONAL ENVIRONMENTAL RECORDS

#### Local Lists of Hazardous waste / Contaminated Sites

CERS HAZ WASTE: List of sites in the California Environmental Protection Agency (CalEPA) Regulated Site Portal which fall under the Hazardous Chemical Management, Hazardous Waste Onsite Treatment, Household Hazardous Waste Collection, Hazardous Waste Generator, and RCRA LQ HW Generator programs.

A review of the CERS HAZ WASTE list, as provided by EDR, and dated 04/20/2020 has revealed that there are 6 CERS HAZ WASTE sites within approximately 0.25 miles of the target property.

<u>Equal/Higher Elevation</u>	<u>Address</u>	<u>Direction / Distance</u>	<u>Map ID</u>	<u>Page</u>
<b>SIW 3-MILE STORES</b>	<b>1251 S BASCOM AVE</b>	<b>S 1/8 - 1/4 (0.126 mi.)</b>	<b>C54</b>	<b>125</b>
<b>BONDED CLEANERS</b>	<b>1242 S BASCOM AVE</b>	<b>SSE 1/8 - 1/4 (0.129 mi.)</b>	<b>F58</b>	<b>139</b>
<b>JOHN'S BASCOM AUTOMO</b>	<b>1305 S BASCOM AV</b>	<b>S 1/8 - 1/4 (0.236 mi.)</b>	<b>I77</b>	<b>221</b>
<u>Lower Elevation</u>	<u>Address</u>	<u>Direction / Distance</u>	<u>Map ID</u>	<u>Page</u>
<b>KELLY-MOORE PAINT CO</b>	<b>1145 S BASCOM AV</b>	<b>N 0 - 1/8 (0.026 mi.)</b>	<b>A29</b>	<b>63</b>
<b>DEL MAR HIGH SCHOOL</b>	<b>1224 DEL MAR AV</b>	<b>SE 0 - 1/8 (0.106 mi.)</b>	<b>E47</b>	<b>109</b>
<b>SHERWIN-WILLIAMS #15</b>	<b>960 S BASCOM AV 10</b>	<b>N 1/8 - 1/4 (0.236 mi.)</b>	<b>H81</b>	<b>234</b>

#### Local Lists of Registered Storage Tanks

SWEEPS UST: Statewide Environmental Evaluation and Planning System. This underground storage tank listing was updated and maintained by a company contacted by the SWRCB in the early 1990's. The listing is no longer updated or maintained. The local agency is the contact for more information on a site on the SWEEPS list.

A review of the SWEEPS UST list, as provided by EDR, and dated 06/01/1994 has revealed that there are 2 SWEEPS UST sites within approximately 0.25 miles of the target property.

<u>Equal/Higher Elevation</u>	<u>Address</u>	<u>Direction / Distance</u>	<u>Map ID</u>	<u>Page</u>
<b>SAN JOSE WATER COMPA</b> Status: A Tank Status: A Comp Number: 400714	<b>1251 S BASCOM AVE</b>	<b>S 1/8 - 1/4 (0.126 mi.)</b>	<b>C53</b>	<b>122</b>
<b>JOHN'S BASCOM AUTOMO</b> Comp Number: 405346	<b>1305 S BASCOM AV</b>	<b>S 1/8 - 1/4 (0.236 mi.)</b>	<b>I78</b>	<b>226</b>

HIST UST: Historical UST Registered Database.

A review of the HIST UST list, as provided by EDR, and dated 10/15/1990 has revealed that there are 6 HIST UST sites within approximately 0.25 miles of the target property.

<u>Equal/Higher Elevation</u>	<u>Address</u>	<u>Direction / Distance</u>	<u>Map ID</u>	<u>Page</u>
<b>SAN JOSE WATER COMPA</b> Facility Id: 00000045985	<b>1251 S BASCOM AVE</b>	<b>S 1/8 - 1/4 (0.126 mi.)</b>	<b>C53</b>	<b>122</b>
<b>CHEVRON #9-9823</b>	<b>1298 S BASCOM AVE</b>	<b>S 1/8 - 1/4 (0.209 mi.)</b>	<b>I71</b>	<b>208</b>

## EXECUTIVE SUMMARY

Facility Id: 00000063245

**JOHN'S BASCOM AUTOMO**

Facility Id: 00000056441

**1305 S BASCOM AV**

**S 1/8 - 1/4 (0.236 mi.)**

**I78**

**226**

<u>Lower Elevation</u>	<u>Address</u>	<u>Direction / Distance</u>	<u>Map ID</u>	<u>Page</u>
<b>KELLY-MOORE PAINT CO</b> Facility Id: 00000002448	<b>1145 S BASCOM AV</b>	<b>N 0 - 1/8 (0.026 mi.)</b>	<b>A28</b>	<b>62</b>
C & C DECORATING CEN Facility Id: 00000049944	1025 S BASCOM AVE	N 1/8 - 1/4 (0.129 mi.)	G61	193
C AND C DECORATING C	1025 SO BOSCOM AVE	N 1/8 - 1/4 (0.129 mi.)	G62	194

CERS TANKS: List of sites in the California Environmental Protection Agency (CalEPA) Regulated Site Portal which fall under the Aboveground Petroleum Storage and Underground Storage Tank regulatory programs.

A review of the CERS TANKS list, as provided by EDR, and dated 04/20/2020 has revealed that there is 1 CERS TANKS site within approximately 0.25 miles of the target property.

<u>Equal/Higher Elevation</u>	<u>Address</u>	<u>Direction / Distance</u>	<u>Map ID</u>	<u>Page</u>
<b>SJW-3 MILE OPERATION</b>	<b>1221 S BASCOM AV</b>	<b>S 0 - 1/8 (0.074 mi.)</b>	<b>C39</b>	<b>82</b>

### Other Ascertainable Records

RCRA NonGen / NLR: RCRAInfo is EPA's comprehensive information system, providing access to data supporting the Resource Conservation and Recovery Act (RCRA) of 1976 and the Hazardous and Solid Waste Amendments (HSWA) of 1984. The database includes selective information on sites which generate, transport, store, treat and/or dispose of hazardous waste as defined by the Resource Conservation and Recovery Act (RCRA). Non-Generators do not presently generate hazardous waste.

A review of the RCRA NonGen / NLR list, as provided by EDR, and dated 06/15/2020 has revealed that there are 21 RCRA NonGen / NLR sites within approximately 0.25 miles of the target property.

<u>Equal/Higher Elevation</u>	<u>Address</u>	<u>Direction / Distance</u>	<u>Map ID</u>	<u>Page</u>
3-MILE/STORES/SAN JO EPA ID:: CAL000021308	1251 S BASCOM AVE	S 1/8 - 1/4 (0.126 mi.)	C52	120
SUPERIOR DRY CLEANER EPA ID:: CAL000438817	1242 S BASCOM AVE	SSE 1/8 - 1/4 (0.129 mi.)	F60	191
MARK WATSON EPA ID:: CAC003008706	2263 ARAM AVENUE	SSW 1/8 - 1/4 (0.171 mi.)	67	203
BASCOM AVE CHEVRON D EPA ID:: CAL000123111	1305 S BASCOM AVE	S 1/8 - 1/4 (0.236 mi.)	I76	218
<u>Lower Elevation</u>	<u>Address</u>	<u>Direction / Distance</u>	<u>Map ID</u>	<u>Page</u>
KELLY - MOORE PAINT EPA ID:: CAL000282115	1145 S BASCOM AVE	N 0 - 1/8 (0.026 mi.)	A30	68
KELLY MOORE PAINT CO EPA ID:: CAP000140319	1145 S BASCOM AVE	N 0 - 1/8 (0.026 mi.)	A32	72
BOYCE AND ASSOCIATES	1150 S BASCOM AVE	ENE 0 - 1/8 (0.036 mi.)	A33	75

## EXECUTIVE SUMMARY

EPA ID:: CAC003029558				
WATERWORKS AQUATICS	1120 S BASCOM	NE 0 - 1/8 (0.043 mi.)	B34	78
EPA ID:: CAC003007991				
DEENA WESTERGARD	616 DOWNING AVE	W 0 - 1/8 (0.085 mi.)	40	89
EPA ID:: CAC003051179				
CUHSD/DEL MAR HIGH S	1224 DEL MAR AVE	SE 0 - 1/8 (0.106 mi.)	E44	104
EPA ID:: CAL000279643				
DEL MAR HIGH SCHOOL	1224 DEL MAR AVE	SE 0 - 1/8 (0.106 mi.)	E46	106
EPA ID:: CAC002964544				
ALYSON MINGRONE, D.D	1050 S BASCOM AVE SU	NNE 0 - 1/8 (0.112 mi.)	D48	112
EPA ID:: CAC002971206				
DONALD L GOUDY JR DD	1050 S BASCOM AVE ST	NNE 0 - 1/8 (0.112 mi.)	D50	115
EPA ID:: CAL000290655				
ALYSON MINGRONE DDS	1050 BASCOM AVE STE	NNE 0 - 1/8 (0.112 mi.)	D51	117
EPA ID:: CAL000437913				
ELIZABETH HARRIS	1080 DEL MAR AVE	NE 1/8 - 1/4 (0.139 mi.)	D63	195
SY PHICHITH	2106 LEON DRIVE	ENE 1/8 - 1/4 (0.143 mi.)	64	197
EPA ID:: CAC003021863				
BEN FEARNLEY	1068 RICKENBACKER ST	NW 1/8 - 1/4 (0.156 mi.)	66	200
EPA ID:: CAC002990280				
JENNIFER LE	1027 DELNA MANOR LN	NNW 1/8 - 1/4 (0.183 mi.)	68	205
EPA ID:: CAC003008356				
CARSTEN BERGMANN	2419 QUANTICO CT.	WNW 1/8 - 1/4 (0.214 mi.)	J72	213
EPA ID:: CAC003012656				
CARSTEN BERGMANN	2419 QUANTICO CT.	WNW 1/8 - 1/4 (0.214 mi.)	J73	215
EPA ID:: CAC002965307				
SHERIN WILLIAMS #151	960 S BASCOM AVE STE	N 1/8 - 1/4 (0.236 mi.)	H83	238
EPA ID:: CAL000396231				

Cortese: The sites for the list are designated by the State Water Resource Control Board (LUST), the Integrated Waste Board (SWF/LS), and the Department of Toxic Substances Control (Cal-Sites).

A review of the Cortese list, as provided by EDR, and dated 06/22/2020 has revealed that there are 5 Cortese sites within approximately 0.5 miles of the target property.

<u>Equal/Higher Elevation</u>	<u>Address</u>	<u>Direction / Distance</u>	<u>Map ID</u>	<u>Page</u>
<b>CHEVRON #9-9823</b>	<b>1298 S BASCOM AVE</b>	<b>S 1/8 - 1/4 (0.209 mi.)</b>	<b>I71</b>	<b>208</b>
Cleanup Status: COMPLETED - CASE CLOSED				
<b>JOHN'S BASCOM AUTOMO</b>	<b>1305 S BASCOM AV</b>	<b>S 1/8 - 1/4 (0.236 mi.)</b>	<b>I78</b>	<b>226</b>
Cleanup Status: COMPLETED - CASE CLOSED				
<b>SHELL</b>	<b>1405 S BASCOM AVE</b>	<b>S 1/4 - 1/2 (0.387 mi.)</b>	<b>K86</b>	<b>242</b>
Cleanup Status: COMPLETED - CASE CLOSED				
<u>Lower Elevation</u>	<u>Address</u>	<u>Direction / Distance</u>	<u>Map ID</u>	<u>Page</u>
<b>AMERICAN BANK &amp; TRUS</b>	<b>960 S BASCOM AVE</b>	<b>N 1/8 - 1/4 (0.236 mi.)</b>	<b>H79</b>	<b>230</b>
Cleanup Status: COMPLETED - CASE CLOSED				
<b>TRAPANI PROPERTY</b>	<b>840 BASCOM AVE.</b>	<b>N 1/4 - 1/2 (0.467 mi.)</b>	<b>87</b>	<b>245</b>

## EXECUTIVE SUMMARY

Cleanup Status: COMPLETED - CASE CLOSED

CUPA Listings: A listing of sites included in the county's Certified Unified Program Agency database. California's Secretary for Environmental Protection established the unified hazardous materials and hazardous waste regulatory program as required by chapter 6.11 of the California Health and Safety Code. The Unified Program consolidates the administration, permits, inspections, and enforcement activities.

A review of the CUPA Listings list, as provided by EDR, has revealed that there are 15 CUPA Listings sites within approximately 0.25 miles of the target property.

<u>Equal/Higher Elevation</u>	<u>Address</u>	<u>Direction / Distance</u>	<u>Map ID</u>	<u>Page</u>
<b>SJW-3 MILE OPERATION</b> Database: CUPA SANTA CLARA, Date of Government Version: 05/08/2020	<b>1221 S BASCOM AV</b>	<b>S 0 - 1/8 (0.074 mi.)</b>	<b>C39</b>	<b>82</b>
<b>SAN JOSE WATER COMPA</b> Database: CUPA SANTA CLARA, Date of Government Version: 05/08/2020	<b>1251 S BASCOM AVE</b>	<b>S 1/8 - 1/4 (0.126 mi.)</b>	<b>C53</b>	<b>122</b>
MAKE A FRAME Database: CUPA SANTA CLARA, Date of Government Version: 05/08/2020	1244 S BASCOM AV	SSE 1/8 - 1/4 (0.129 mi.)	F56	129
<b>BONDED CLEANERS</b> Database: CUPA SANTA CLARA, Date of Government Version: 05/08/2020	<b>1242 S BASCOM AVE</b>	<b>SSE 1/8 - 1/4 (0.129 mi.)</b>	<b>F58</b>	<b>139</b>
BONDED CLEANERS Database: CUPA SANTA CLARA, Date of Government Version: 05/08/2020	1242 S BASCOM AV	SSE 1/8 - 1/4 (0.129 mi.)	F59	191
<b>JOHN'S BASCOM AUTOMO</b> Database: CUPA SANTA CLARA, Date of Government Version: 05/08/2020	<b>1305 S BASCOM AV</b>	<b>S 1/8 - 1/4 (0.236 mi.)</b>	<b>I78</b>	<b>226</b>
<u>Lower Elevation</u>	<u>Address</u>	<u>Direction / Distance</u>	<u>Map ID</u>	<u>Page</u>
<b>KELLY-MOORE PAINT CO</b> Database: CUPA SANTA CLARA, Date of Government Version: 05/08/2020	<b>1145 S BASCOM AV</b>	<b>N 0 - 1/8 (0.026 mi.)</b>	<b>A28</b>	<b>62</b>
<b>AT&amp;T CALIFORNIA - N1</b> Database: CUPA SANTA CLARA, Date of Government Version: 05/08/2020	<b>1145 S BASCOM DOWNIN</b>	<b>N 0 - 1/8 (0.026 mi.)</b>	<b>A31</b>	<b>70</b>
<b>WATERWORKS AQUATIC S</b> Database: CUPA SANTA CLARA, Date of Government Version: 05/08/2020	<b>1120 S BASCOM AV</b>	<b>NE 0 - 1/8 (0.043 mi.)</b>	<b>B35</b>	<b>80</b>
<b>PPG ARCHITECTURAL FI</b> Database: CUPA SANTA CLARA, Date of Government Version: 05/08/2020	<b>1090 S BASCOM AVE</b>	<b>NNE 0 - 1/8 (0.102 mi.)</b>	<b>D42</b>	<b>96</b>
<b>DEL MAR HIGH SCHOOL</b> Database: CUPA SANTA CLARA, Date of Government Version: 05/08/2020	<b>1224 DEL MAR AV</b>	<b>SE 0 - 1/8 (0.106 mi.)</b>	<b>E47</b>	<b>109</b>
DONALD L GOUDY JR DD Database: CUPA SANTA CLARA, Date of Government Version: 05/08/2020	1050 S BASCOM AV 200	NNE 0 - 1/8 (0.112 mi.)	D49	115
PHOTO DEPOT Database: CUPA SANTA CLARA, Date of Government Version: 05/08/2020	983 S BASCOM AV	N 1/8 - 1/4 (0.191 mi.)	H69	208
KNIFE STALKERS THE Database: CUPA SANTA CLARA, Date of Government Version: 05/08/2020	975 S BASCOM AV	N 1/8 - 1/4 (0.201 mi.)	H70	208
<b>SHERWIN-WILLIAMS #15</b> Database: CUPA SANTA CLARA, Date of Government Version: 05/08/2020	<b>960 S BASCOM AV #10</b>	<b>N 1/8 - 1/4 (0.236 mi.)</b>	<b>H82</b>	<b>236</b>

## EXECUTIVE SUMMARY

**DRYCLEANERS:** A list of drycleaner related facilities that have EPA ID numbers. These are facilities with certain SIC codes: power laundries, family and commercial; garment pressing and cleaners' agents; linen supply; coin-operated laundries and cleaning; drycleaning plants except rugs; carpet and upholster cleaning; industrial launderers; laundry and garment services.

A review of the DRYCLEANERS list, as provided by EDR, has revealed that there is 1 DRYCLEANERS site within approximately 0.25 miles of the target property.

<u>Equal/Higher Elevation</u>	<u>Address</u>	<u>Direction / Distance</u>	<u>Map ID</u>	<u>Page</u>
<b>BONDED CLEANERS</b> Database: DRYCLEANERS, Date of Government Version: 06/04/2020 EPA Id: CAL000291092 EPA Id: CAL000438817	<b>1242 S BASCOM AVE</b>	<b>SSE 1/8 - 1/4 (0.129 mi.)</b>	<b>F58</b>	<b>139</b>

**HIST CORTESE:** The sites for the list are designated by the State Water Resource Control Board [LUST], the Integrated Waste Board [SWF/LS], and the Department of Toxic Substances Control [CALSITES]. This listing is no longer updated by the state agency.

A review of the HIST CORTESE list, as provided by EDR, and dated 04/01/2001 has revealed that there are 6 HIST CORTESE sites within approximately 0.5 miles of the target property.

<u>Equal/Higher Elevation</u>	<u>Address</u>	<u>Direction / Distance</u>	<u>Map ID</u>	<u>Page</u>
<b>SAN JOSE WATER WORKS</b> Reg Id: 43-2324	<b>1251 BASCOM AVE</b>	<b>S 1/8 - 1/4 (0.129 mi.)</b>	<b>F55</b>	<b>127</b>
CHEVRON Reg Id: 43-1783	1298 BASCOM	S 1/8 - 1/4 (0.218 mi.)	I74	218
JOHN'S AUTOMOTIVE Reg Id: 43-2092	1305 BASCOM	S 1/8 - 1/4 (0.223 mi.)	I75	218
SHELL Reg Id: 43-1278	1405 BASCOM	S 1/4 - 1/2 (0.387 mi.)	K85	241
<u>Lower Elevation</u>	<u>Address</u>	<u>Direction / Distance</u>	<u>Map ID</u>	<u>Page</u>
AMERICAN BANL & TRUS Reg Id: 43-1056	960 BASCOM	N 1/4 - 1/2 (0.257 mi.)	84	241
<b>TRAPANI PROPERTY</b> Reg Id: 43-1485	<b>840 BASCOM AVE.</b>	<b>N 1/4 - 1/2 (0.467 mi.)</b>	<b>87</b>	<b>245</b>

**HAZMAT:** San Jose Hazmat Facilities.

A review of the HAZMAT list, as provided by EDR, has revealed that there are 12 HAZMAT sites within approximately 0.25 miles of the target property.

<u>Equal/Higher Elevation</u>	<u>Address</u>	<u>Direction / Distance</u>	<u>Map ID</u>	<u>Page</u>
SPRINT FS04XC179 Database: SAN JOSE HAZMAT, Date of Government Version: 04/22/2020 File Num: 411947	1221 S BASCOM AV CEL	S 0 - 1/8 (0.074 mi.)	C37	81
<b>SJW-3 MILE OPERATION</b> Database: SAN JOSE HAZMAT, Date of Government Version: 04/22/2020	<b>1221 S BASCOM AV</b>	<b>S 0 - 1/8 (0.074 mi.)</b>	<b>C39</b>	<b>82</b>

## EXECUTIVE SUMMARY

<b>SAN JOSE WATER COMPA</b>	<b>1251 S BASCOM AVE</b>	<b>S 1/8 - 1/4 (0.126 mi.)</b>	<b>C53</b>	<b>122</b>
Database: SAN JOSE HAZMAT, Date of Government Version: 04/22/2020				
File Num: 400714				
<b>BONDED CLEANERS</b>	<b>1242 S BASCOM AVE</b>	<b>SSE 1/8 - 1/4 (0.129 mi.)</b>	<b>F58</b>	<b>139</b>
Database: SAN JOSE HAZMAT, Date of Government Version: 04/22/2020				
File Num: 406515				
<b>JOHN'S BASCOM AUTOMO</b>	<b>1305 S BASCOM AV</b>	<b>S 1/8 - 1/4 (0.236 mi.)</b>	<b>I78</b>	<b>226</b>
Database: SAN JOSE HAZMAT, Date of Government Version: 04/22/2020				
File Num: 405346				

### EDR HIGH RISK HISTORICAL RECORDS

EDR Hist Auto: EDR has searched selected national collections of business directories and has collected listings of potential gas station/filling station/service station sites that were available to EDR researchers. EDR's review was limited to those categories of sources that might, in EDR's opinion, include gas station/filling station/service station establishments. The categories reviewed included, but were not limited to gas, gas station, gasoline station, filling station, auto, automobile repair, auto service station, service station, etc. This database falls within a category of information EDR classifies as "High Risk Historical Records", or HRHR. EDR's HRHR effort presents unique and sometimes proprietary data about past

## EXECUTIVE SUMMARY

sites and operations that typically create environmental concerns, but may not show up in current government records searches.

A review of the EDR Hist Auto list, as provided by EDR, has revealed that there is 1 EDR Hist Auto site within approximately 0.125 miles of the target property.

<u>Equal/Higher Elevation</u>	<u>Address</u>	<u>Direction / Distance</u>	<u>Map ID</u>	<u>Page</u>
LOU & RAY S SERVICE	1185 S BASCOM AVE	S 0 - 1/8 (0.015 mi.)	A27	61

EDR Hist Cleaner: EDR has searched selected national collections of business directories and has collected listings of potential dry cleaner sites that were available to EDR researchers. EDR's review was limited to those categories of sources that might, in EDR's opinion, include dry cleaning establishments. The categories reviewed included, but were not limited to dry cleaners, cleaners, laundry, laundromat, cleaning/laundry, wash & dry etc. This database falls within a category of information EDR classifies as "High Risk Historical Records", or HRHR. EDR's HRHR effort presents unique and sometimes proprietary data about past sites and operations that typically create environmental concerns, but may not show up in current government records searches.

A review of the EDR Hist Cleaner list, as provided by EDR, has revealed that there is 1 EDR Hist Cleaner site within approximately 0.125 miles of the target property.

<u>Lower Elevation</u>	<u>Address</u>	<u>Direction / Distance</u>	<u>Map ID</u>	<u>Page</u>
DCI MANAGEMENT GROUP	1190 S BASCOM AVE ST	ESE 0 - 1/8 (0.050 mi.)	36	81

## EXECUTIVE SUMMARY

Due to poor or inadequate address information, the following sites were not mapped. Count: 1 records.

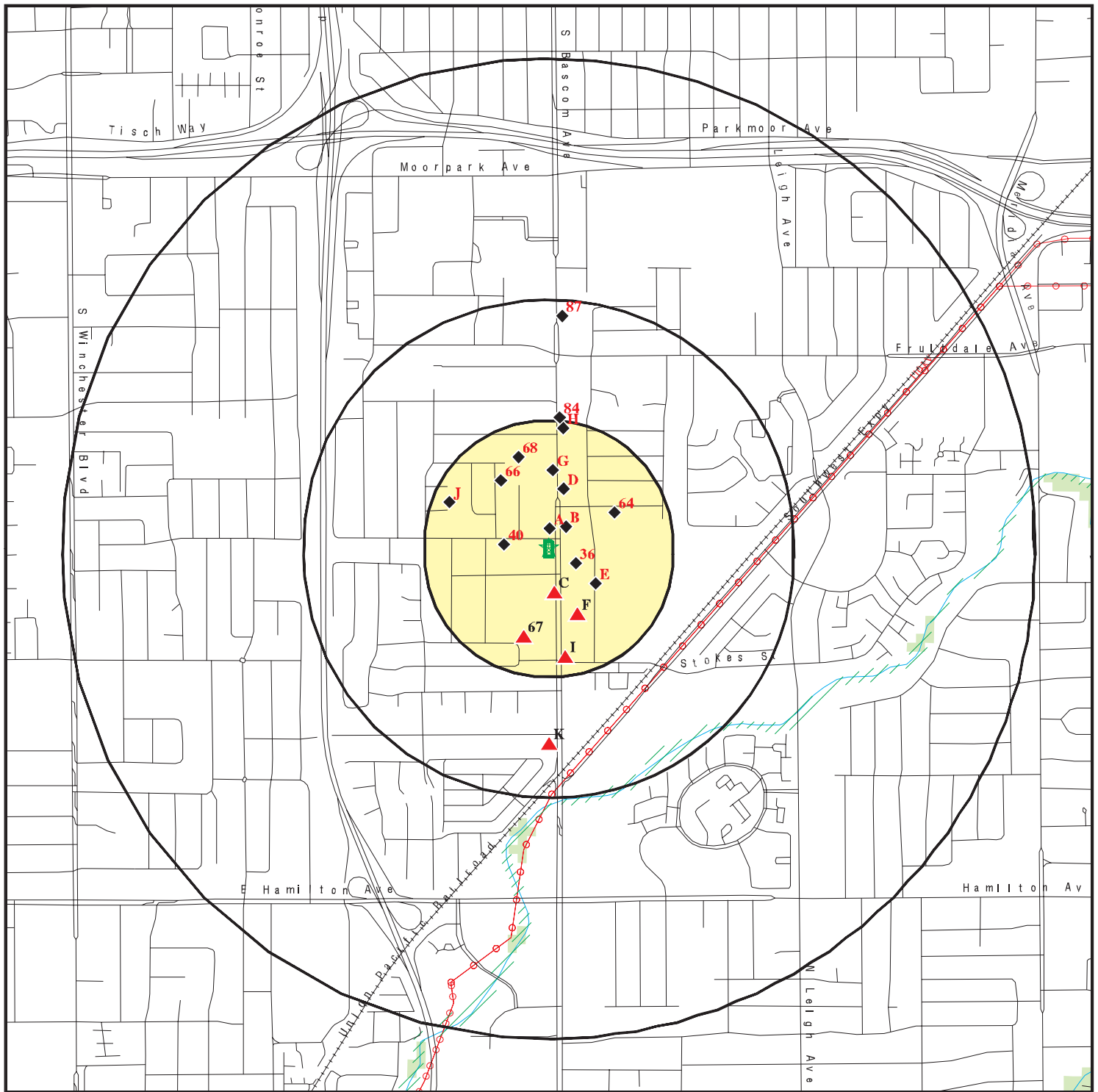
Site Name

SAN JOSE WATER WORKS

Database(s)

LUST, HIST LUST, Cortese

# OVERVIEW MAP - 6216665.2S



Target Property

Sites at elevations higher than or equal to the target property

Sites at elevations lower than the target property

Manufactured Gas Plants

National Priority List Sites

Dept. Defense Sites

Indian Reservations BIA

Power transmission lines

Special Flood Hazard Area (1%)

0.2% Annual Chance Flood Hazard

National Wetland Inventory

State Wetlands

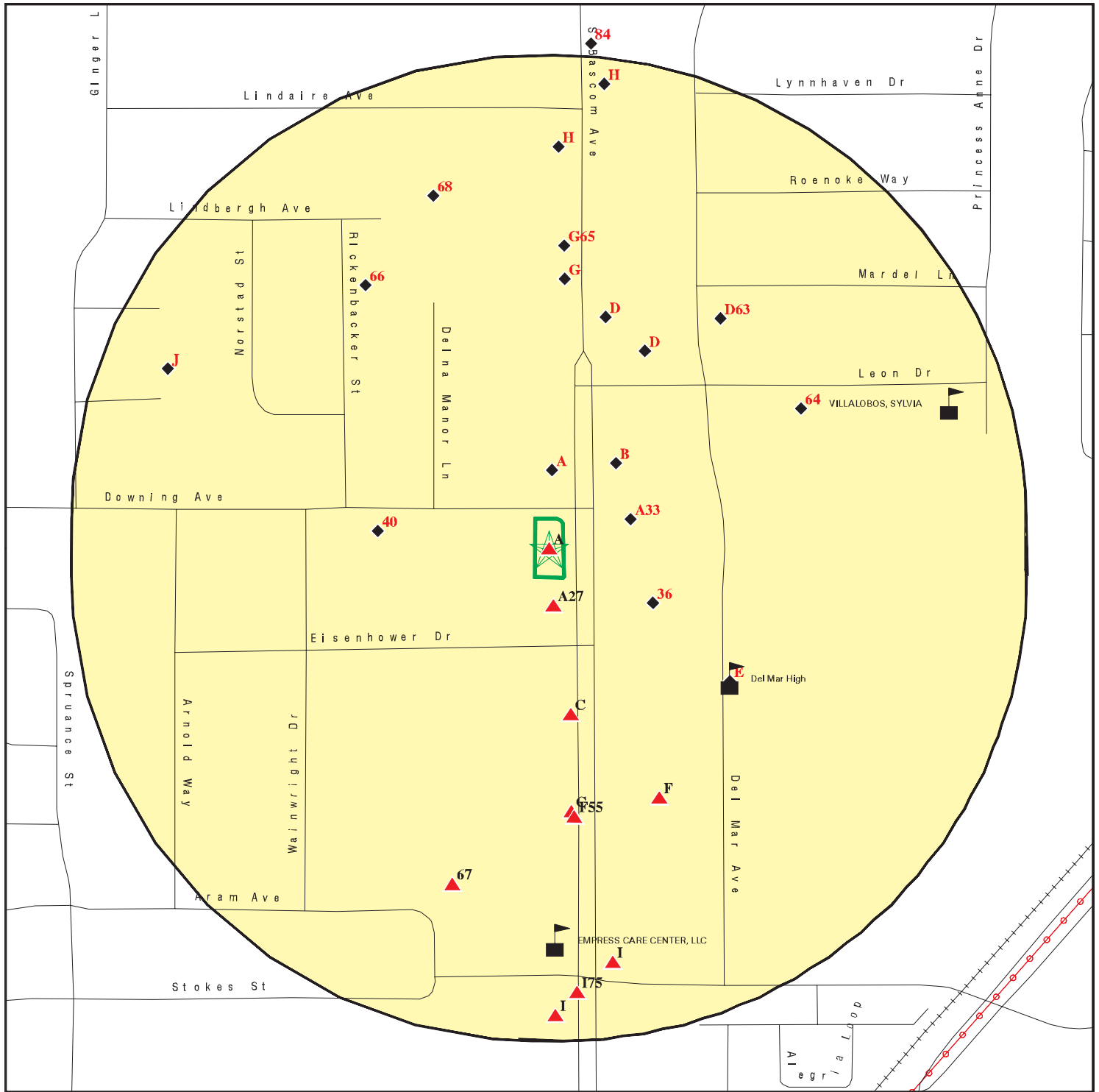
Areas of Concern

This report includes Interactive Map Layers to display and/or hide map information. The legend includes only those icons for the default map view.

SITE NAME: World Oil  
ADDRESS: 1165 South Bascom Avenue  
San Jose CA 95128  
LAT/LONG: 37.304891 / 121.932076

CLIENT: APEX Environmental  
CONTACT: Dan Hisey  
INQUIRY #: 6216665.2s  
DATE: October 06, 2020 11:06 am

# DETAIL MAP - 6216665.2S



Target Property

Sites at elevations higher than or equal to the target property

Sites at elevations lower than the target property

Manufactured Gas Plants

Sensitive Receptors

National Priority List Sites

Dept. Defense Sites

Indian Reservations BIA

Power transmission lines

Special Flood Hazard Area (1%)

0.2% Annual Chance Flood Hazard

Areas of Concern

This report includes Interactive Map Layers to display and/or hide map information. The legend includes only those icons for the default map view.

SITE NAME: World Oil  
ADDRESS: 1165 South Bascom Avenue  
San Jose CA 95128  
LAT/LONG: 37.304891 / 121.932076

CLIENT: APEX Environmental  
CONTACT: Dan Hisey  
INQUIRY #: 6216665.2s  
DATE: October 06, 2020 11:07 am

## MAP FINDINGS SUMMARY

Database	Search Distance (Miles)	Target Property	< 1/8	1/8 - 1/4	1/4 - 1/2	1/2 - 1	> 1	Total Plotted
<b>STANDARD ENVIRONMENTAL RECORDS</b>								
<b><i>Federal NPL site list</i></b>								
NPL	1.000		0	0	0	0	NR	0
Proposed NPL	1.000		0	0	0	0	NR	0
NPL LIENS	1.000		0	0	0	0	NR	0
<b><i>Federal Delisted NPL site list</i></b>								
Delisted NPL	1.000		0	0	0	0	NR	0
<b><i>Federal CERCLIS list</i></b>								
FEDERAL FACILITY	0.500		0	0	0	NR	NR	0
SEMS	0.500		0	0	0	NR	NR	0
<b><i>Federal CERCLIS NFRAP site list</i></b>								
SEMS-ARCHIVE	0.500		0	0	0	NR	NR	0
<b><i>Federal RCRA CORRACTS facilities list</i></b>								
CORRACTS	1.000		0	0	0	0	NR	0
<b><i>Federal RCRA non-CORRACTS TSD facilities list</i></b>								
RCRA-TSDF	0.500		0	0	0	NR	NR	0
<b><i>Federal RCRA generators list</i></b>								
RCRA-LQG	0.250		0	0	NR	NR	NR	0
RCRA-SQG	0.250		2	2	NR	NR	NR	4
RCRA-VSQG	0.250		0	0	NR	NR	NR	0
<b><i>Federal institutional controls / engineering controls registries</i></b>								
LUCIS	0.500		0	0	0	NR	NR	0
US ENG CONTROLS	0.500		0	0	0	NR	NR	0
US INST CONTROLS	0.500		0	0	0	NR	NR	0
<b><i>Federal ERNS list</i></b>								
ERNS	TP		NR	NR	NR	NR	NR	0
<b><i>State- and tribal - equivalent NPL</i></b>								
RESPONSE	1.000		0	0	0	0	NR	0
<b><i>State- and tribal - equivalent CERCLIS</i></b>								
ENVIROSTOR	1.000		0	0	0	0	NR	0
<b><i>State and tribal landfill and/or solid waste disposal site lists</i></b>								
SWF/LF	0.500		0	0	0	NR	NR	0
<b><i>State and tribal leaking storage tank lists</i></b>								
LUST	0.500	2	0	4	2	NR	NR	8

## MAP FINDINGS SUMMARY

Database	Search Distance (Miles)	Target Property	< 1/8	1/8 - 1/4	1/4 - 1/2	1/2 - 1	> 1	Total Plotted
INDIAN LUST	0.500		0	0	0	NR	NR	0
CPS-SLIC	0.500		0	1	0	NR	NR	1
HIST LUST	0.500	1	0	3	2	NR	NR	6
<b>State and tribal registered storage tank lists</b>								
FEMA UST	0.250		0	0	NR	NR	NR	0
UST	0.250	1	0	0	NR	NR	NR	1
AST	0.250		2	0	NR	NR	NR	2
INDIAN UST	0.250		0	0	NR	NR	NR	0
<b>State and tribal voluntary cleanup sites</b>								
INDIAN VCP	0.500		0	0	0	NR	NR	0
VCP	0.500		0	0	0	NR	NR	0
<b>State and tribal Brownfields sites</b>								
BROWNFIELDS	0.500		0	0	0	NR	NR	0
<b>ADDITIONAL ENVIRONMENTAL RECORDS</b>								
<b>Local Brownfield lists</b>								
US BROWNFIELDS	0.500		0	0	0	NR	NR	0
<b>Local Lists of Landfill / Solid Waste Disposal Sites</b>								
WMUDS/SWAT	0.500		0	0	0	NR	NR	0
SWRCY	0.500		0	0	0	NR	NR	0
HAULERS	TP		NR	NR	NR	NR	NR	0
INDIAN ODI	0.500		0	0	0	NR	NR	0
ODI	0.500		0	0	0	NR	NR	0
DEBRIS REGION 9	0.500		0	0	0	NR	NR	0
IHS OPEN DUMPS	0.500		0	0	0	NR	NR	0
<b>Local Lists of Hazardous waste / Contaminated Sites</b>								
US HIST CDL	TP		NR	NR	NR	NR	NR	0
HIST Cal-Sites	1.000		0	0	0	0	NR	0
SCH	0.250		0	0	NR	NR	NR	0
CDL	TP		NR	NR	NR	NR	NR	0
CERS HAZ WASTE	0.250	1	2	4	NR	NR	NR	7
Toxic Pits	1.000		0	0	0	0	NR	0
US CDL	TP		NR	NR	NR	NR	NR	0
PFAS	0.500		0	0	0	NR	NR	0
<b>Local Lists of Registered Storage Tanks</b>								
SWEEPS UST	0.250	1	0	2	NR	NR	NR	3
HIST UST	0.250	1	1	5	NR	NR	NR	7
CA FID UST	0.250		0	0	NR	NR	NR	0
CERS TANKS	0.250	1	1	0	NR	NR	NR	2
<b>Local Land Records</b>								
LIENS	TP		NR	NR	NR	NR	NR	0

## MAP FINDINGS SUMMARY

Database	Search Distance (Miles)	Target Property	< 1/8	1/8 - 1/4	1/4 - 1/2	1/2 - 1	> 1	Total Plotted
LIENS 2	TP		NR	NR	NR	NR	NR	0
DEED	0.500		0	0	0	NR	NR	0
<b>Records of Emergency Release Reports</b>								
HMIRS	TP		NR	NR	NR	NR	NR	0
CHMIRS	TP		NR	NR	NR	NR	NR	0
LDS	TP		NR	NR	NR	NR	NR	0
MCS	TP		NR	NR	NR	NR	NR	0
SPILLS 90	TP		NR	NR	NR	NR	NR	0
<b>Other Ascertainable Records</b>								
RCRA NonGen / NLR	0.250	1	10	11	NR	NR	NR	22
FUDS	1.000		0	0	0	0	NR	0
DOD	1.000		0	0	0	0	NR	0
SCRD DRYCLEANERS	0.500		0	0	0	NR	NR	0
US FIN ASSUR	TP		NR	NR	NR	NR	NR	0
EPA WATCH LIST	TP		NR	NR	NR	NR	NR	0
2020 COR ACTION	0.250		0	0	NR	NR	NR	0
TSCA	TP		NR	NR	NR	NR	NR	0
TRIS	TP		NR	NR	NR	NR	NR	0
SSTS	TP		NR	NR	NR	NR	NR	0
ROD	1.000		0	0	0	0	NR	0
RMP	TP		NR	NR	NR	NR	NR	0
RAATS	TP		NR	NR	NR	NR	NR	0
PRP	TP		NR	NR	NR	NR	NR	0
PADS	TP		NR	NR	NR	NR	NR	0
ICIS	TP		NR	NR	NR	NR	NR	0
FTTS	TP		NR	NR	NR	NR	NR	0
MLTS	TP		NR	NR	NR	NR	NR	0
COAL ASH DOE	TP		NR	NR	NR	NR	NR	0
COAL ASH EPA	0.500		0	0	0	NR	NR	0
PCB TRANSFORMER	TP		NR	NR	NR	NR	NR	0
RADINFO	TP		NR	NR	NR	NR	NR	0
HIST FTTS	TP		NR	NR	NR	NR	NR	0
DOT OPS	TP		NR	NR	NR	NR	NR	0
CONSENT	1.000		0	0	0	0	NR	0
INDIAN RESERV	1.000		0	0	0	0	NR	0
FUSRAP	1.000		0	0	0	0	NR	0
UMTRA	0.500		0	0	0	NR	NR	0
LEAD SMELTERS	TP		NR	NR	NR	NR	NR	0
US AIRS	TP		NR	NR	NR	NR	NR	0
US MINES	0.250		0	0	NR	NR	NR	0
ABANDONED MINES	0.250		0	0	NR	NR	NR	0
FINDS	TP	4	NR	NR	NR	NR	NR	4
DOCKET HWC	TP		NR	NR	NR	NR	NR	0
ECHO	TP	1	NR	NR	NR	NR	NR	1
UXO	1.000		0	0	0	0	NR	0
FUELS PROGRAM	0.250		0	0	NR	NR	NR	0
CA BOND EXP. PLAN	1.000		0	0	0	0	NR	0
Cortese	0.500	1	0	3	2	NR	NR	6
CUPA Listings	0.250	1	7	8	NR	NR	NR	16

## MAP FINDINGS SUMMARY

Database	Search Distance (Miles)	Target Property	< 1/8	1/8 - 1/4	1/4 - 1/2	1/2 - 1	> 1	Total Plotted
DRYCLEANERS	0.250		0	1	NR	NR	NR	1
EMI	TP	2	NR	NR	NR	NR	NR	2
ENF	TP		NR	NR	NR	NR	NR	0
Financial Assurance	TP		NR	NR	NR	NR	NR	0
HAZNET	TP	1	NR	NR	NR	NR	NR	1
ICE	TP		NR	NR	NR	NR	NR	0
HIST CORTESE	0.500	1	0	3	3	NR	NR	7
HWP	1.000		0	0	0	0	NR	0
HWT	0.250		0	0	NR	NR	NR	0
MINES	0.250		0	0	NR	NR	NR	0
MWMP	0.250		0	0	NR	NR	NR	0
NPDES	TP		NR	NR	NR	NR	NR	0
PEST LIC	TP		NR	NR	NR	NR	NR	0
PROC	0.500		0	0	0	NR	NR	0
Notify 65	1.000		0	0	0	0	NR	0
HAZMAT	0.250	1	7	5	NR	NR	NR	13
UIC	TP		NR	NR	NR	NR	NR	0
UIC GEO	TP		NR	NR	NR	NR	NR	0
WASTEWATER PITS	0.500		0	0	0	NR	NR	0
WDS	TP	1	NR	NR	NR	NR	NR	1
WIP	0.250		0	0	NR	NR	NR	0
MILITARY PRIV SITES	TP		NR	NR	NR	NR	NR	0
PROJECT	TP		NR	NR	NR	NR	NR	0
WDR	TP		NR	NR	NR	NR	NR	0
CIWQS	TP	1	NR	NR	NR	NR	NR	1
CERS	TP	3	NR	NR	NR	NR	NR	3
NON-CASE INFO	TP		NR	NR	NR	NR	NR	0
OTHER OIL GAS	TP		NR	NR	NR	NR	NR	0
PROD WATER PONDS	TP		NR	NR	NR	NR	NR	0
SAMPLING POINT	TP		NR	NR	NR	NR	NR	0
WELL STIM PROJ	TP		NR	NR	NR	NR	NR	0
HWTS	TP	3	NR	NR	NR	NR	NR	3
MINES MRDS	TP		NR	NR	NR	NR	NR	0

### EDR HIGH RISK HISTORICAL RECORDS

#### ***EDR Exclusive Records***

EDR MGP	1.000		0	0	0	0	NR	0
EDR Hist Auto	0.125	1	1	NR	NR	NR	NR	2
EDR Hist Cleaner	0.125		1	NR	NR	NR	NR	1

### EDR RECOVERED GOVERNMENT ARCHIVES

#### ***Exclusive Recovered Govt. Archives***

RGA LF	TP		NR	NR	NR	NR	NR	0
RGA LUST	TP	8	NR	NR	NR	NR	NR	8

- Totals --		38	34	52	9	0	0	133
-------------	--	----	----	----	---	---	---	-----

## MAP FINDINGS SUMMARY

<u>Database</u>	<u>Search Distance (Miles)</u>	<u>Target Property</u>	<u>&lt; 1/8</u>	<u>1/8 - 1/4</u>	<u>1/4 - 1/2</u>	<u>1/2 - 1</u>	<u>&gt; 1</u>	<u>Total Plotted</u>
-----------------	--	----------------------------	-----------------	------------------	------------------	----------------	---------------	--------------------------

### NOTES:

TP = Target Property

NR = Not Requested at this Search Distance

Sites may be listed in more than one database

Map ID  
Direction  
Distance  
Elevation

MAP FINDINGS

Site

Database(s)

EDR ID Number  
EPA ID Number

**A1**  
**Target**  
**Property**

**UNOCAL SERVICE STATION #7322**  
**1165 S BASCOM**  
**SAN JOSE, CA 95128**

**HWTS** **S124749583**  
**N/A**

**Site 1 of 33 in cluster A**

**Actual:**  
**170 ft.**

**HWTS:**

Name: UNOCAL SERVICE STATION #7322  
Address: 1165 S BASCOM  
Address 2: Not reported  
City,State,Zip: SAN JOSE, CA 951280000  
EPA ID: CAD982059842  
Inactive Date: 06/30/1997  
Create Date: 06/17/1988  
Last Act Date: 12/30/1997  
Mailing Name: HAZMAT COMPL COORD, RM 9001  
Mailing Address: PO BOX 25376  
Mailing Address 2: Not reported  
Mailing City,State,Zip: SANTA ANA, CA 927995376  
Owner Name: UNION OIL COMPANY OF CALIFORNI  
Owner Address: DBA UNOCAL  
Owner Address 2: Not reported  
Owner City,State,Zip: EL SEGUNDO, CA 902450000  
Contact Name: CHRISTOPHER Z HILL  
Contact Address: PO BOX 25376 CANX VQ97 CC  
Contact Address 2: Not reported  
City,State,Zip: SANTA ANA, CA 927995376

**A2**  
**Target**  
**Property**

**WORLD OIL #51/UNOCAL #7332**  
**1165 S. BASCOM AVE.**  
**SAN JOSE, CA 95128**

**FINDS** **1023248084**  
**N/A**

**Site 2 of 33 in cluster A**

**Actual:**  
**170 ft.**

**FINDS:**

Registry ID: 110065365009

Click Here:

Environmental Interest/Information System:  
STATE MASTER

[Click this hyperlink](#) while viewing on your computer to access  
additional FINDS: detail in the EDR Site Report.

**A3**  
**Target**  
**Property**

**WORLD OIL #51/UNOCAL #7332**  
**1165 S BASCOM AVE**  
**SAN JOSE, CA**

**RGA LUST** **S114723236**  
**N/A**

**Site 3 of 33 in cluster A**

**Actual:**  
**170 ft.**

**RGA LUST:**

Name: WORLD OIL #51/UNOCAL #7332  
Address: 1165 S BASCOM AVE  
City: SAN JOSE  
State: SAN JOSE  
2006 WORLD OIL #51/UNOCAL #7332 1165 S BASCOM AVE  
Name: WORLD OIL #51/UNOCAL #7332  
Address: 1165 S BASCOM AVE  
City: SAN JOSE

Map ID  
Direction  
Distance  
Elevation

MAP FINDINGS

Site

Database(s)

EDR ID Number  
EPA ID Number

**WORLD OIL #51/UNOCAL #7332 (Continued)**

**S114723236**

State: SAN JOSE  
2005 WORLD OIL #51/UNOCAL #7332 1165 S BASCOM AVE  
Name: WORLD OIL #51/UNOCAL #7332  
Address: 1165 S BASCOM AVE  
City: SAN JOSE  
State: SAN JOSE  
2003 WORLD OIL #51/UNOCAL #7332 1165 S BASCOM AVE

**A4**  
**Target**  
**Property**

**WORLD OIL MARKETING**  
**1165 S BASCOM AVE**  
**SAN JOSE, CA 95128**

**EMI S124452137**  
**N/A**

**Site 4 of 33 in cluster A**

**Actual:**  
**170 ft.**

EMI:  
Name: WORLD OIL MARKETING  
Address: 1165 S BASCOM AVE  
City,State,Zip: SAN JOSE, CA 95128  
Year: 2017  
County Code: 43  
Air Basin: SF  
Facility ID: 109629  
Air District Name: BA  
SIC Code: 5411  
Air District Name: BAY AREA AQMD  
Community Health Air Pollution Info System: Not reported  
Consolidated Emission Reporting Rule: Not reported  
Total Organic Hydrocarbon Gases Tons/Yr: 0.47047349  
Reactive Organic Gases Tons/Yr: 0.47047349  
Carbon Monoxide Emissions Tons/Yr: Not reported  
NOX - Oxides of Nitrogen Tons/Yr: Not reported  
SOX - Oxides of Sulphur Tons/Yr: Not reported  
Particulate Matter Tons/Yr: Not reported  
Part. Matter 10 Micrometers and Smllr Tons/Yr:Not reported

Name: WORLD OIL MARKETING  
Address: 1165 S BASCOM AVE  
City,State,Zip: SAN JOSE, CA 95128  
Year: 2018  
County Code: 43  
Air Basin: SF  
Facility ID: 109629  
Air District Name: BA  
SIC Code: 5541  
Air District Name: BAY AREA AQMD  
Community Health Air Pollution Info System: Not reported  
Consolidated Emission Reporting Rule: Not reported  
Total Organic Hydrocarbon Gases Tons/Yr: 0.47047349  
Reactive Organic Gases Tons/Yr: 0.47047349  
Carbon Monoxide Emissions Tons/Yr: Not reported  
NOX - Oxides of Nitrogen Tons/Yr: Not reported  
SOX - Oxides of Sulphur Tons/Yr: Not reported  
Particulate Matter Tons/Yr: Not reported  
Part. Matter 10 Micrometers and Smllr Tons/Yr:Not reported

Map ID  
Direction  
Distance  
Elevation

MAP FINDINGS

Site

Database(s)

EDR ID Number  
EPA ID Number

**A5**  
**Target**  
**Property**  
**WORLD OIL #51/UNOCAL #7332**  
**1165 S. BASCOM AVE.**  
**SAN JOSE, CA**

**RGA LUST**    **S114723238**  
**N/A**

**Site 5 of 33 in cluster A**

**Actual:**  
**170 ft.**

**RGA LUST:**  
Name: WORLD OIL #51/UNOCAL #7332  
Address: 1165 S. BASCOM AVE.  
City: SAN JOSE  
State: SAN JOSE  
2012    WORLD OIL #51/UNOCAL #7332    1165 S. BASCOM AVE.  
Name: WORLD OIL #51/UNOCAL #7332  
Address: 1165 S. BASCOM AVE.  
City: SAN JOSE  
State: SAN JOSE  
2011    WORLD OIL #51/UNOCAL #7332    1165 S. BASCOM AVE.  
Name: WORLD OIL #51/UNOCAL #7332  
Address: 1165 S. BASCOM AVE.  
City: SAN JOSE  
State: SAN JOSE  
2010    WORLD OIL #51/UNOCAL #7332    1165 S. BASCOM AVE.  
Name: WORLD OIL #51/UNOCAL #7332  
Address: 1165 S. BASCOM AVE.  
City: SAN JOSE  
State: SAN JOSE  
2009    WORLD OIL #51/UNOCAL #7332    1165 S. BASCOM AVE.

**A6**  
**Target**  
**Property**  
**WORLD OIL MARKETING COMPANY #51**  
**1165 S BASCOM**  
**SAN JOSE, CA 95128**

**HAZNET**    **S113003333**  
**HWTS**    **N/A**

**Site 6 of 33 in cluster A**

**Actual:**  
**170 ft.**

**HAZNET:**  
Name: WORLD OIL MARKETING COMPANY #51  
Address: 1165 S BASCOM  
Address 2: Not reported  
City,State,Zip: SAN JOSE, CA 902800000  
Contact: JOHN P. HUNDLEY P.G.  
Telephone: 5629280100  
Mailing Name: Not reported  
Mailing Address: 9302 GARFIELD AVE  
  
Year: 2019  
Gepaid: CAD981160716  
TSD EPA ID: NVT330010000  
CA Waste Code: 352 - Other organic solids  
Disposal Method: H132 - Landfill Or Surface Impoundment That Will Be Closed As Landfill( To Include On-Site Treatment And/Or Stabilization)  
Tons: 0.03750  
  
Year: 2019  
Gepaid: CAD981160716  
TSD EPA ID: CAT080013352  
CA Waste Code: 134 - Aqueous solution with total organic residues less than 10 percent  
Disposal Method: H039 - Other Recovery Of Reclamation For Reuse Including Acid Regeneration, Organics Recovery Ect  
Tons: 0.21000

Map ID  
Direction  
Distance  
Elevation

MAP FINDINGS

Site

Database(s)

EDR ID Number  
EPA ID Number

**WORLD OIL MARKETING COMPANY #51 (Continued)**

**S113003333**

Year:	2018
Gepaid:	CAD981160716
TSD EPA ID:	CAT080013352
CA Waste Code:	134 - Aqueous solution with total organic residues less than 10 percent
Disposal Method:	H039 - Other Recovery Of Reclamation For Reuse Including Acid Regeneration, Organics Recovery Ect
Tons:	0.06300
Year:	2018
Gepaid:	CAD981160716
TSD EPA ID:	NVT330010000
CA Waste Code:	352 - Other organic solids
Disposal Method:	H132 - Landfill Or Surface Impoundment That Will Be Closed As Landfill( To Include On-Site Treatment And/Or Stabilization)
Tons:	0.01500
Year:	2016
Gepaid:	CAD981160716
TSD EPA ID:	NVT330010000
CA Waste Code:	352 - Other organic solids
Disposal Method:	H132 - Landfill Or Surface Impoundment That Will Be Closed As Landfill( To Include On-Site Treatment And/Or Stabilization)
Tons:	0.025
Year:	2016
Gepaid:	CAD981160716
TSD EPA ID:	CAT080013352
CA Waste Code:	134 - Aqueous solution with total organic residues less than 10 percent
Disposal Method:	H039 - Other Recovery Of Reclamation For Reuse Including Acid Regeneration, Organics Recovery Ect
Tons:	0.231
Year:	2014
Gepaid:	CAD981160716
TSD EPA ID:	CAT080013352
CA Waste Code:	134 - Aqueous solution with total organic residues less than 10 percent
Disposal Method:	H039 - Other Recovery Of Reclamation For Reuse Including Acid Regeneration, Organics Recovery Ect
Tons:	0.084
Year:	2014
Gepaid:	CAD981160716
TSD EPA ID:	NVT330010000
CA Waste Code:	352 - Other organic solids
Disposal Method:	H132 - Landfill Or Surface Impoundment That Will Be Closed As Landfill( To Include On-Site Treatment And/Or Stabilization)
Tons:	0.05
Year:	2012
Gepaid:	CAD981160716
TSD EPA ID:	CAT080013352
CA Waste Code:	134 - Aqueous solution with total organic residues less than 10 percent
Disposal Method:	H039 - Other Recovery Of Reclamation For Reuse Including Acid

Map ID  
Direction  
Distance  
Elevation

MAP FINDINGS

Site

Database(s)

EDR ID Number  
EPA ID Number

**WORLD OIL MARKETING COMPANY #51 (Continued)**

**S113003333**

Tons:	Regeneration, Organics Recovery Ect 0.0084
Year:	2012
Gepaid:	CAD981160716
TSD EPA ID:	NVT330010000
CA Waste Code:	352 - Other organic solids
Disposal Method:	H132 - Landfill Or Surface Impoundment That Will Be Closed As Landfill( To Include On-Site Treatment And/Or Stabilization)
Tons:	0.0125

[Click this hyperlink](#) while viewing on your computer to access  
17 additional CA HAZNET: record(s) in the EDR Site Report.

**Additional Info:**

Year:	2004
Gen EPA ID:	CAD981160716
Shipment Date:	20041104
Creation Date:	2/17/2005 18:31:05
Receipt Date:	20041109
Manifest ID:	24098863
Trans EPA ID:	CAD983584681
Trans Name:	BELSHIRE ENVIRONMENTAL SVCS
Trans 2 EPA ID:	Not reported
Trans 2 Name:	Not reported
TSD EPA ID:	CAT080013352
Trans Name:	DEMENNO KERDOON
TSD EPA ID:	CAT080013352
TSD EPA Alt Name:	Not reported
Waste Code Description:	134 - Aqueous solution with <10% total organic residues
RCRA Code:	NONE
Meth Code:	R01 - Recycler
Quantity Tons:	0.21
Waste Quantity:	50
Quantity Unit:	G
Additional Code 1:	Not reported
Additional Code 2:	Not reported
Additional Code 3:	Not reported
Additional Code 4:	Not reported
Additional Code 5:	Not reported

**Additional Info:**

Year:	2012
Gen EPA ID:	CAD981160716
Shipment Date:	20120503
Creation Date:	5/29/2013 22:15:05
Receipt Date:	20120511
Manifest ID:	004662070FLE
Trans EPA ID:	CAR000183913
Trans Name:	BELSHIRE
Trans 2 EPA ID:	CAD981412356
Trans 2 Name:	PACIFIC TRANS ENVIRONMENTAL SERVICES INC
TSD EPA ID:	NVT330010000

Map ID  
Direction  
Distance  
Elevation

MAP FINDINGS

Site

Database(s)

EDR ID Number  
EPA ID Number

**WORLD OIL MARKETING COMPANY #51 (Continued)**

**S113003333**

Trans Name: US ECOLOGY NEVADA OPERATIONS  
TSDF Alt EPA ID: Not reported  
TSDF Alt Name: Not reported  
Waste Code Description: 352 - Other organic solids  
RCRA Code: Not reported  
Meth Code: H132 - Landfill Or Surface Impoundment That Will Be Closed As  
Landfill( To Include On-Site Treatment And/Or Stabilization)  
Quantity Tons: 0.0125  
Waste Quantity: 25  
Quantity Unit: P  
Additional Code 1: Not reported  
Additional Code 2: Not reported  
Additional Code 3: Not reported  
Additional Code 4: Not reported  
Additional Code 5: Not reported

Shipment Date: 20120503  
Creation Date: 8/1/2012 22:15:09  
Receipt Date: 20120511  
Manifest ID: 004662069FLE  
Trans EPA ID: CAR000183913  
Trans Name: BELSHIRE  
Trans 2 EPA ID: CAT080016116  
Trans 2 Name: NIETO AND SONS TRUCKING  
TSDF EPA ID: CAT080013352  
Trans Name: DEMENNO KERDOON  
TSDF Alt EPA ID: Not reported  
TSDF Alt Name: Not reported  
Waste Code Description: 134 - Aqueous solution with <10% total organic residues  
RCRA Code: Not reported  
Meth Code: H039 - Other Recovery Of Reclamation For Reuse Including Acid  
Regeneration, Organics Recovery Ect  
Quantity Tons: 0.0084  
Waste Quantity: 2  
Quantity Unit: G  
Additional Code 1: Not reported  
Additional Code 2: Not reported  
Additional Code 3: Not reported  
Additional Code 4: Not reported  
Additional Code 5: Not reported

Additional Info:  
Year: 2007  
Gen EPA ID: CAD981160716

Shipment Date: 20071030  
Creation Date: 3/18/2008 18:30:24  
Receipt Date: 20071102  
Manifest ID: 000785088FLE  
Trans EPA ID: CAR000165175  
Trans Name: BELSHIRE ENVIRONMENTAL SERVICES INC  
Trans 2 EPA ID: OKD981588791  
Trans 2 Name: TRIAD TRANSPORT INC  
TSDF EPA ID: NVT330010000  
Trans Name: US ECOLOGY NEVADA OPERATIONS  
TSDF Alt EPA ID: Not reported  
TSDF Alt Name: Not reported

Map ID  
Direction  
Distance  
Elevation

MAP FINDINGS

Site

Database(s)

EDR ID Number  
EPA ID Number

**WORLD OIL MARKETING COMPANY #51 (Continued)**

**S113003333**

Waste Code Description: 352 - Other organic solids  
RCRA Code: Not reported  
Meth Code: H132 - Landfill Or Surface Impoundment That Will Be Closed As  
Landfill( To Include On-Site Treatment And/Or Stabilization)  
Quantity Tons: 0.075  
Waste Quantity: 150  
Quantity Unit: P  
Additional Code 1: Not reported  
Additional Code 2: Not reported  
Additional Code 3: Not reported  
Additional Code 4: Not reported  
Additional Code 5: Not reported

Additional Info:

Year: 2005  
Gen EPA ID: CAD981160716

Shipment Date: 20050810  
Creation Date: 4/13/2006 18:45:56  
Receipt Date: 20050816  
Manifest ID: 24013866  
Trans EPA ID: CAD028277036  
Trans Name: ASBURY ENVIRONMENTAL SERVICES  
Trans 2 EPA ID: Not reported  
Trans 2 Name: Not reported  
TSDF EPA ID: CAT080013352  
Trans Name: DEMENNO / KERDOON  
TSDF Alt EPA ID: CAT080013352  
TSDF Alt Name: Not reported  
Waste Code Description: 134 - Aqueous solution with <10% total organic residues  
RCRA Code: Not reported  
Meth Code: R01 - Recycler  
Quantity Tons: 2.31  
Waste Quantity: 550  
Quantity Unit: G  
Additional Code 1: Not reported  
Additional Code 2: Not reported  
Additional Code 3: Not reported  
Additional Code 4: Not reported  
Additional Code 5: Not reported

Shipment Date: 20050808  
Creation Date: 4/13/2006 18:45:56  
Receipt Date: 20050815  
Manifest ID: 24013865  
Trans EPA ID: CAD028277036  
Trans Name: ASBURY ENVIRONMENTAL SERVICES  
Trans 2 EPA ID: Not reported  
Trans 2 Name: Not reported  
TSDF EPA ID: CAT080013352  
Trans Name: DEMENNO / KERDOON  
TSDF Alt EPA ID: CAT080013352  
TSDF Alt Name: Not reported  
Waste Code Description: 223 - Unspecified oil-containing waste  
RCRA Code: Not reported  
Meth Code: R01 - Recycler  
Quantity Tons: 1.8765

Map ID  
Direction  
Distance  
Elevation

MAP FINDINGS

Site

Database(s)

EDR ID Number  
EPA ID Number

**WORLD OIL MARKETING COMPANY #51 (Continued)**

**S113003333**

Waste Quantity: 450  
Quantity Unit: G  
Additional Code 1: Not reported  
Additional Code 2: Not reported  
Additional Code 3: Not reported  
Additional Code 4: Not reported  
Additional Code 5: Not reported  
  
Shipment Date: 20050316  
Creation Date: 7/21/2005 18:31:13  
Receipt Date: 20050407  
Manifest ID: 24326564  
Trans EPA ID: CAD983584681  
Trans Name: BELSHIRE ENVIRONMENTAL SVCS  
Trans 2 EPA ID: CAD028277036  
Trans 2 Name: ASBURY ENVIRONMENTAL  
TSDF EPA ID: NVT330010000  
Trans Name: US ECOLOGY NEVADA OPERATIONS  
TSDF Alt EPA ID: Not reported  
TSDF Alt Name: Not reported  
Waste Code Description: 352 - Other organic solids  
RCRA Code: EXEM  
Meth Code: D80 - Disposal, Land Fill  
Quantity Tons: 0.09  
Waste Quantity: 180  
Quantity Unit: P  
Additional Code 1: Not reported  
Additional Code 2: Not reported  
Additional Code 3: Not reported  
Additional Code 4: Not reported  
Additional Code 5: Not reported

**Additional Info:**

Year: 2002  
Gen EPA ID: CAD981160716

Shipment Date: 20020710  
Creation Date: 9/19/2002 18:30:45  
Receipt Date: 20020715  
Manifest ID: 21826667  
Trans EPA ID: CAD983584681  
Trans Name: Not reported  
Trans 2 EPA ID: Not reported  
Trans 2 Name: Not reported  
TSDF EPA ID: CAT080013352  
Trans Name: Not reported  
TSDF Alt EPA ID: Not reported  
TSDF Alt Name: Not reported  
Waste Code Description: 134 - Aqueous solution with <10% total organic residues  
RCRA Code: Not reported  
Meth Code: R01 - Recycler  
Quantity Tons: 0.63  
Waste Quantity: 150  
Quantity Unit: G  
Additional Code 1: Not reported  
Additional Code 2: Not reported  
Additional Code 3: Not reported

Map ID  
Direction  
Distance  
Elevation

MAP FINDINGS

Site

Database(s)

EDR ID Number  
EPA ID Number

**WORLD OIL MARKETING COMPANY #51 (Continued)**

**S113003333**

Additional Code 4: Not reported  
Additional Code 5: Not reported

Additional Info:

Year: 2011  
Gen EPA ID: CAD981160716

Shipment Date: 20110830  
Creation Date: 12/9/2011 18:30:13  
Receipt Date: 20110909  
Manifest ID: 004628204FLE  
Trans EPA ID: CAR000183913  
Trans Name: BELSHIRE  
Trans 2 EPA ID: CAT080016116  
Trans 2 Name: NIETO & SONS TRUCKING INC  
TSDf EPA ID: CAT080013352  
Trans Name: DEMENNO KERDOON  
TSDf Alt EPA ID: Not reported  
TSDf Alt Name: Not reported  
Waste Code Description: 134 - Aqueous solution with <10% total organic residues  
RCRA Code: Not reported  
Meth Code: H039 - Other Recovery Of Reclamation For Reuse Including Acid  
Regeneration, Organics Recovery Ect

Quantity Tons: 0.105  
Waste Quantity: 25  
Quantity Unit: G  
Additional Code 1: Not reported  
Additional Code 2: Not reported  
Additional Code 3: Not reported  
Additional Code 4: Not reported  
Additional Code 5: Not reported

Shipment Date: 20110830  
Creation Date: 3/20/2012 20:30:12  
Receipt Date: 20110915  
Manifest ID: 004628206FLE  
Trans EPA ID: CAR000183913  
Trans Name: BELSHIRE  
Trans 2 EPA ID: CAD981412356  
Trans 2 Name: PACIFIC TRANS ENVIRONMENTAL SERVICES INC  
TSDf EPA ID: NVT330010000  
Trans Name: US ECOLOGY NEVADA OPERATIONS  
TSDf Alt EPA ID: Not reported  
TSDf Alt Name: Not reported  
Waste Code Description: 352 - Other organic solids  
RCRA Code: Not reported  
Meth Code: H132 - Landfill Or Surface Impoundment That Will Be Closed As  
Landfill( To Include On-Site Treatment And/Or Stabilization)

Quantity Tons: 0.0225  
Waste Quantity: 45  
Quantity Unit: P  
Additional Code 1: Not reported  
Additional Code 2: Not reported  
Additional Code 3: Not reported  
Additional Code 4: Not reported  
Additional Code 5: Not reported

Map ID  
Direction  
Distance  
Elevation

MAP FINDINGS

Site

Database(s)

EDR ID Number  
EPA ID Number

**WORLD OIL MARKETING COMPANY #51 (Continued)**

**S113003333**

Shipment Date: 20110526  
Creation Date: 1/11/2012 16:54:40  
Receipt Date: 20110606  
Manifest ID: 004233659FLE  
Trans EPA ID: CAR000183913  
Trans Name: BELSHIRE  
Trans 2 EPA ID: CAT080016116  
Trans 2 Name: NIETO AND SONS TRUCKING INC  
TSDF EPA ID: CAT080013352  
Trans Name: DEMENNO KERDOON  
TSDF Alt EPA ID: Not reported  
TSDF Alt Name: Not reported  
Waste Code Description: 134 - Aqueous solution with <10% total organic residues  
RCRA Code: Not reported  
Meth Code: H039 - Other Recovery Of Reclamation For Reuse Including Acid  
Regeneration, Organics Recovery Ect  
  
Quantity Tons: 1.617  
Waste Quantity: 385  
Quantity Unit: G  
Additional Code 1: Not reported  
Additional Code 2: Not reported  
Additional Code 3: Not reported  
Additional Code 4: Not reported  
Additional Code 5: Not reported

**Additional Info:**

Year: 2014  
Gen EPA ID: CAD981160716

Shipment Date: 20141009  
Creation Date: 12/31/2014 22:14:53  
Receipt Date: 20141016  
Manifest ID: 007638472FLE  
Trans EPA ID: CAR000183913  
Trans Name: BELSHIRE  
Trans 2 EPA ID: CAT080016116  
Trans 2 Name: NIETO AND SONS TRUCKING INC  
TSDF EPA ID: CAT080013352  
Trans Name: DEMENNO KERDOON  
TSDF Alt EPA ID: Not reported  
TSDF Alt Name: Not reported  
Waste Code Description: 134 - Aqueous solution with <10% total organic residues  
RCRA Code: Not reported  
Meth Code: H039 - Other Recovery Of Reclamation For Reuse Including Acid  
Regeneration, Organics Recovery Ect  
  
Quantity Tons: 0.084  
Waste Quantity: 20  
Quantity Unit: G  
Additional Code 1: Not reported  
Additional Code 2: Not reported  
Additional Code 3: Not reported  
Additional Code 4: Not reported  
Additional Code 5: Not reported

Shipment Date: 20141009  
Creation Date: 3/5/2015 22:15:08  
Receipt Date: 20141015

Map ID  
Direction  
Distance  
Elevation

MAP FINDINGS

Site

Database(s)

EDR ID Number  
EPA ID Number

**WORLD OIL MARKETING COMPANY #51 (Continued)**

**S113003333**

Manifest ID: 007638471FLE  
Trans EPA ID: CAR000183913  
Trans Name: BELSHIRE  
Trans 2 EPA ID: Not reported  
Trans 2 Name: Not reported  
TSDF EPA ID: NVT330010000  
Trans Name: US ECOLOGY NEVADA OPERATIONS  
TSDF Alt EPA ID: Not reported  
TSDF Alt Name: Not reported  
Waste Code Description: 352 - Other organic solids  
RCRA Code: D018  
Meth Code: H132 - Landfill Or Surface Impoundment That Will Be Closed As  
Landfill( To Include On-Site Treatment And/Or Stabilization)  
  
Quantity Tons: 0.05  
Waste Quantity: 100  
Quantity Unit: P  
Additional Code 1: Not reported  
Additional Code 2: Not reported  
Additional Code 3: Not reported  
Additional Code 4: Not reported  
Additional Code 5: Not reported

**Additional Info:**

Year: 2003  
Gen EPA ID: CAD981160716

Shipment Date: 20030912  
Creation Date: 8/3/2004 15:00:31  
Receipt Date: 20030915  
Manifest ID: 22743778  
Trans EPA ID: CAD983584681  
Trans Name: BELSHIRE ENVIRONMENTAL SVS  
Trans 2 EPA ID: Not reported  
Trans 2 Name: Not reported  
TSDF EPA ID: CAT080013352  
Trans Name: DEMENNO KERDOON  
TSDF Alt EPA ID: CAT080013352  
TSDF Alt Name: Not reported  
Waste Code Description: 134 - Aqueous solution with <10% total organic residues  
RCRA Code: Not reported  
Meth Code: R01 - Recycler  
Quantity Tons: 0.21  
Waste Quantity: 50  
Quantity Unit: G  
Additional Code 1: Not reported  
Additional Code 2: Not reported  
Additional Code 3: Not reported  
Additional Code 4: Not reported  
Additional Code 5: Not reported

**Additional Info:**

Year: 2009  
Gen EPA ID: CAD981160716

Shipment Date: 20091118  
Creation Date: 2/3/2010 18:30:35

Map ID  
Direction  
Distance  
Elevation

MAP FINDINGS

Site

Database(s)

EDR ID Number  
EPA ID Number

**WORLD OIL MARKETING COMPANY #51 (Continued)**

**S113003333**

Receipt Date: 20091124  
Manifest ID: 002121536FLE  
Trans EPA ID: CAR000183913  
Trans Name: BELSHIRE  
Trans 2 EPA ID: CAT080016116  
Trans 2 Name: NIETO AND SONS TRUCKING  
TSDF EPA ID: CAT080013352  
Trans Name: DEMENNO KERDOON  
TSDF Alt EPA ID: Not reported  
TSDF Alt Name: Not reported  
Waste Code Description: 134 - Aqueous solution with <10% total organic residues  
RCRA Code: Not reported  
Meth Code: H039 - Other Recovery Of Reclamation For Reuse Including Acid  
Regeneration, Organics Recovery Ect

Quantity Tons: 0.147  
Waste Quantity: 35  
Quantity Unit: G  
Additional Code 1: Not reported  
Additional Code 2: Not reported  
Additional Code 3: Not reported  
Additional Code 4: Not reported  
Additional Code 5: Not reported

Shipment Date: 20090422  
Creation Date: 8/17/2009 18:30:40  
Receipt Date: 20090501  
Manifest ID: 002166574FLE  
Trans EPA ID: CAR000183913  
Trans Name: BELSHIRE  
Trans 2 EPA ID: OKD981588791  
Trans 2 Name: TRIAD TRANSPORT INC  
TSDF EPA ID: NVT330010000  
Trans Name: US ECOLOGY NEVADA OPERATIONS  
TSDF Alt EPA ID: Not reported  
TSDF Alt Name: Not reported  
Waste Code Description: 352 - Other organic solids  
RCRA Code: Not reported  
Meth Code: H132 - Landfill Or Surface Impoundment That Will Be Closed As  
Landfill( To Include On-Site Treatment And/Or Stabilization)

Quantity Tons: 0.125  
Waste Quantity: 250  
Quantity Unit: P  
Additional Code 1: Not reported  
Additional Code 2: Not reported  
Additional Code 3: Not reported  
Additional Code 4: Not reported  
Additional Code 5: Not reported

Additional Info:  
Year: 2006  
Gen EPA ID: CAD981160716

Shipment Date: 20061220  
Creation Date: 4/19/2007 18:31:54  
Receipt Date: 20061222  
Manifest ID: 000753795FLE  
Trans EPA ID: CAR000165175

Map ID  
Direction  
Distance  
Elevation

MAP FINDINGS

Site

Database(s)

EDR ID Number  
EPA ID Number

**WORLD OIL MARKETING COMPANY #51 (Continued)**

**S113003333**

Trans Name:	BELSHIRE ENVIRONMENTAL SERVICES INC
Trans 2 EPA ID:	Not reported
Trans 2 Name:	Not reported
TSDf EPA ID:	CAT080013352
Trans Name:	DEMENNO KERDOON
TSDf Alt EPA ID:	Not reported
TSDf Alt Name:	Not reported
Waste Code Description:	134 - Aqueous solution with <10% total organic residues
RCRA Code:	Not reported
Meth Code:	H135 - Discharge To Sewer/Potw Or Npdes(With Prior Storage--With Or Without Treatment)
Quantity Tons:	0.084
Waste Quantity:	20
Quantity Unit:	G
Additional Code 1:	Not reported
Additional Code 2:	Not reported
Additional Code 3:	Not reported
Additional Code 4:	Not reported
Additional Code 5:	Not reported
Shipment Date:	20061220
Creation Date:	9/20/2007 18:30:23
Receipt Date:	20061229
Manifest ID:	000753794FLE
Trans EPA ID:	CAR000165175
Trans Name:	BELSHIRE ENVIRONMENTAL SERVICES INC
Trans 2 EPA ID:	OKD981588791
Trans 2 Name:	TRIAD TRANSPORT INC
TSDf EPA ID:	NVT330010000
Trans Name:	US ECOLOGY NEVADA OPERATIONS
TSDf Alt EPA ID:	Not reported
TSDf Alt Name:	Not reported
Waste Code Description:	352 - Other organic solids
RCRA Code:	Not reported
Meth Code:	H132 - Landfill Or Surface Impoundment That Will Be Closed As Landfill( To Include On-Site Treatment And/Or Stabilization)
Quantity Tons:	0.075
Waste Quantity:	150
Quantity Unit:	P
Additional Code 1:	Not reported
Additional Code 2:	Not reported
Additional Code 3:	Not reported
Additional Code 4:	Not reported
Additional Code 5:	Not reported
Additional Info:	
Year:	1997
Gen EPA ID:	CAD981160716
Shipment Date:	19970423
Creation Date:	7/17/1997 0:00:00
Receipt Date:	19970423
Manifest ID:	91717861
Trans EPA ID:	CAD009466392
Trans Name:	Not reported
Trans 2 EPA ID:	Not reported
Trans 2 Name:	Not reported

Map ID  
Direction  
Distance  
Elevation

MAP FINDINGS

Site

Database(s)

EDR ID Number  
EPA ID Number

**WORLD OIL MARKETING COMPANY #51 (Continued)**

**S113003333**

TSDf EPA ID:	CAD009466392
Trans Name:	Not reported
TSDf Alt EPA ID:	Not reported
TSDf Alt Name:	Not reported
Waste Code Description:	513 - Empty containers less than 30 gallons
RCRA Code:	Not reported
Meth Code:	- Not reported
Quantity Tons:	2.5
Waste Quantity:	5000
Quantity Unit:	P
Additional Code 1:	Not reported
Additional Code 2:	Not reported
Additional Code 3:	Not reported
Additional Code 4:	Not reported
Additional Code 5:	Not reported
Shipment Date:	19970421
Creation Date:	7/17/1997 0:00:00
Receipt Date:	19970425
Manifest ID:	93137502
Trans EPA ID:	CAD982484370
Trans Name:	Not reported
Trans 2 EPA ID:	Not reported
Trans 2 Name:	Not reported
TSDf EPA ID:	CAD009466392
Trans Name:	Not reported
TSDf Alt EPA ID:	Not reported
TSDf Alt Name:	Not reported
Waste Code Description:	512 - Other empty containers 30 gallons or more
RCRA Code:	Not reported
Meth Code:	R01 - Recycler
Quantity Tons:	6
Waste Quantity:	12000
Quantity Unit:	P
Additional Code 1:	Not reported
Additional Code 2:	Not reported
Additional Code 3:	Not reported
Additional Code 4:	Not reported
Additional Code 5:	Not reported
Shipment Date:	19970421
Creation Date:	7/17/1997 0:00:00
Receipt Date:	19970422
Manifest ID:	93137504
Trans EPA ID:	CAD982484370
Trans Name:	Not reported
Trans 2 EPA ID:	Not reported
Trans 2 Name:	Not reported
TSDf EPA ID:	CAD009466392
Trans Name:	Not reported
TSDf Alt EPA ID:	Not reported
TSDf Alt Name:	Not reported
Waste Code Description:	512 - Other empty containers 30 gallons or more
RCRA Code:	Not reported
Meth Code:	R01 - Recycler
Quantity Tons:	1
Waste Quantity:	2000

Map ID  
Direction  
Distance  
Elevation

MAP FINDINGS

Site

Database(s)

EDR ID Number  
EPA ID Number

**WORLD OIL MARKETING COMPANY #51 (Continued)**

**S113003333**

Quantity Unit:	P
Additional Code 1:	Not reported
Additional Code 2:	Not reported
Additional Code 3:	Not reported
Additional Code 4:	Not reported
Additional Code 5:	Not reported
Shipment Date:	19970421
Creation Date:	7/17/1997 0:00:00
Receipt Date:	19970425
Manifest ID:	93137503
Trans EPA ID:	CAD982484370
Trans Name:	Not reported
Trans 2 EPA ID:	Not reported
Trans 2 Name:	Not reported
TSDf EPA ID:	CAD009466392
Trans Name:	Not reported
TSDf Alt EPA ID:	Not reported
TSDf Alt Name:	Not reported
Waste Code Description:	512 - Other empty containers 30 gallons or more
RCRA Code:	Not reported
Meth Code:	R01 - Recycler
Quantity Tons:	6
Waste Quantity:	12000
Quantity Unit:	P
Additional Code 1:	Not reported
Additional Code 2:	Not reported
Additional Code 3:	Not reported
Additional Code 4:	Not reported
Additional Code 5:	Not reported
Shipment Date:	19970418
Creation Date:	6/26/1997 0:00:00
Receipt Date:	19970422
Manifest ID:	96416341
Trans EPA ID:	CAD009466392
Trans Name:	Not reported
Trans 2 EPA ID:	Not reported
Trans 2 Name:	Not reported
TSDf EPA ID:	CAD009452657
Trans Name:	Not reported
TSDf Alt EPA ID:	Not reported
TSDf Alt Name:	Not reported
Waste Code Description:	223 - Unspecified oil-containing waste
RCRA Code:	D018
Meth Code:	R01 - Recycler
Quantity Tons:	3.336
Waste Quantity:	800
Quantity Unit:	G
Additional Code 1:	Not reported
Additional Code 2:	Not reported
Additional Code 3:	Not reported
Additional Code 4:	Not reported
Additional Code 5:	Not reported

Additional Info:

Year: 2008

Map ID  
Direction  
Distance  
Elevation

MAP FINDINGS

Site

Database(s)

EDR ID Number  
EPA ID Number

**WORLD OIL MARKETING COMPANY #51 (Continued)**

**S113003333**

Gen EPA ID: CAD981160716

Shipment Date: 20080528  
Creation Date: 8/8/2008 18:30:16  
Receipt Date: 20080602  
Manifest ID: 000822054FLE  
Trans EPA ID: CAR000183913  
Trans Name: BELSHIRE  
Trans 2 EPA ID: Not reported  
Trans 2 Name: Not reported  
TSDf EPA ID: CAT080013352  
Trans Name: DEMENNO KERDOON  
TSDf Alt EPA ID: Not reported  
TSDf Alt Name: Not reported  
Waste Code Description: 134 - Aqueous solution with <10% total organic residues  
RCRA Code: Not reported  
Meth Code: H039 - Other Recovery Of Reclamation For Reuse Including Acid  
Regeneration, Organics Recovery Ect

Quantity Tons: 1.26  
Waste Quantity: 300  
Quantity Unit: G  
Additional Code 1: Not reported  
Additional Code 2: Not reported  
Additional Code 3: Not reported  
Additional Code 4: Not reported  
Additional Code 5: Not reported

**HWTS:**

Name: WORLD OIL MARKETING COMPANY #51  
Address: 1165 S BASCOM  
Address 2: Not reported  
City,State,Zip: SAN JOSE, CA 951280000  
EPA ID: CAD981160716  
Inactive Date: Not reported  
Create Date: 04/10/1987  
Last Act Date: 08/20/2019  
Mailing Name: Not reported  
Mailing Address: 9302 GARFIELD AVE  
Mailing Address 2: Not reported  
Mailing City,State,Zip: SOUTH GATE, CA 902800000  
Owner Name: WORLD OIL MARKETING COMPANY  
Owner Address: 9302 GARFIELD AVE  
Owner Address 2: Not reported  
Owner City,State,Zip: SOUTH GATE, CA 902800000  
Contact Name: JOHN P. HUNDLEY P.G.  
Contact Address: 9302 GARFIELD AVE  
Contact Address 2: Not reported  
City,State,Zip: SOUTH GATE, CA 90280

**NAICS:**

EPA ID: CAD981160716  
Create Date: 2002-03-14 16:36:26  
NAICS Code: 44719  
NAICS Description: Other Gasoline Stations  
Issued EPA ID Date: 1987-04-10 00:00:00  
Inactive Date: Not reported  
Facility Name: WORLD OIL MARKETING COMPANY #51

Map ID  
Direction  
Distance  
Elevation

MAP FINDINGS

Site

Database(s)

EDR ID Number  
EPA ID Number

**WORLD OIL MARKETING COMPANY #51 (Continued)**

**S113003333**

Facility Address: 1165 S BASCOM  
Facility Address 2: Not reported  
Facility City: SAN JOSE  
Facility County: 43  
Facility State: CA  
Facility Zip: 951280000

**A7**  
**Target**  
**Property**

**WORLD OIL STATION #51**  
**1165 S BASCOM AVE**  
**SAN JOSE, CA**

**RGA LUST** **S114723370**  
**N/A**

**Site 7 of 33 in cluster A**

**Actual:**  
**170 ft.**

RGA LUST:  
Name: WORLD OIL STATION #51  
Address: 1165 S BASCOM AVE  
City: SAN JOSE  
State: SAN JOSE  
1992 WORLD OIL STATION #51 1165 S BASCOM AVE

**A8**  
**Target**  
**Property**

**WORLD OIL MARKETING COMPANY #51**  
**1165 S BASCOM**  
**SAN JOSE, CA 95128**

**RCRA NonGen / NLR** **1024782713**  
**CAD981160716**

**Site 8 of 33 in cluster A**

**Actual:**  
**170 ft.**

RCRA Listings:  
Date Form Received by Agency: 1987-04-10 00:00:00.0  
Handler Name: WORLD OIL MARKETING COMPANY #51  
Handler Address: 1165 S BASCOM  
Handler City,State,Zip: SAN JOSE, CA 95128-0000  
EPA ID: CAD981160716  
Contact Name: JOHN P. HUNDLEY, P.G.  
Contact Address: 9302 GARFIELD AVE.  
Contact City,State,Zip: SOUTH GATE, CA 90280  
Contact Telephone: 562-928-0100  
Contact Fax: Not reported  
Contact Email: JHUNDLEY@WORLDOILCORP.COM  
Contact Title: Not reported  
EPA Region: 09  
Land Type: Not reported  
Federal Waste Generator Description: Not a generator, verified  
Non-Notifier: Not reported  
Biennial Report Cycle: Not reported  
Accessibility: Not reported  
Active Site Indicator: Handler Activities  
State District Owner: Not reported  
State District: Not reported  
Mailing Address: 9302 GARFIELD AVE  
Mailing City,State,Zip: SOUTH GATE, CA 90280-0000  
Owner Name: WORLD OIL MARKETING COMPANY  
Owner Type: Other  
Operator Name: JOHN P. HUNDLEY, P.G.  
Operator Type: Other  
Short-Term Generator Activity: No

Map ID  
Direction  
Distance  
Elevation

MAP FINDINGS

Site

Database(s)

EDR ID Number  
EPA ID Number

**WORLD OIL MARKETING COMPANY #51 (Continued)**

**1024782713**

Importer Activity:	No
Mixed Waste Generator:	No
Transporter Activity:	No
Transfer Facility Activity:	No
Recycler Activity with Storage:	No
Small Quantity On-Site Burner Exemption:	No
Smelting Melting and Refining Furnace Exemption:	No
Underground Injection Control:	No
Off-Site Waste Receipt:	No
Universal Waste Indicator:	Yes
Universal Waste Destination Facility:	Yes
Federal Universal Waste:	No
Active Site Fed-Reg Treatment Storage and Disposal Facility:	Not reported
Active Site Converter Treatment storage and Disposal Facility:	Not reported
Active Site State-Reg Treatment Storage and Disposal Facility:	Not reported
Active Site State-Reg Handler:	---
Federal Facility Indicator:	Not reported
Hazardous Secondary Material Indicator:	N
Sub-Part K Indicator:	Not reported
Commercial TSD Indicator:	No
Treatment Storage and Disposal Type:	Not reported
2018 GPRA Permit Baseline:	Not on the Baseline
2018 GPRA Renewals Baseline:	Not on the Baseline
Permit Renewals Workload Universe:	Not reported
Permit Workload Universe:	Not reported
Permit Progress Universe:	Not reported
Post-Closure Workload Universe:	Not reported
Closure Workload Universe:	Not reported
202 GPRA Corrective Action Baseline:	No
Corrective Action Workload Universe:	No
Subject to Corrective Action Universe:	No
Non-TSDFs Where RCRA CA has Been Imposed Universe:	No
TSDFs Potentially Subject to CA Under 3004 (u)/(v) Universe:	No
TSDFs Only Subject to CA under Discretionary Auth Universe:	No
Corrective Action Priority Ranking:	No NCAPS ranking
Environmental Control Indicator:	No
Institutional Control Indicator:	No
Human Exposure Controls Indicator:	N/A
Groundwater Controls Indicator:	N/A
Operating TSDF Universe:	Not reported
Full Enforcement Universe:	Not reported
Significant Non-Complier Universe:	No
Unaddressed Significant Non-Complier Universe:	No
Addressed Significant Non-Complier Universe:	No
Significant Non-Complier With a Compliance Schedule Universe:	No
Financial Assurance Required:	Not reported
Handler Date of Last Change:	2018-08-31 17:14:10.0
Recognized Trader-Importer:	No
Recognized Trader-Exporter:	No
Importer of Spent Lead Acid Batteries:	No
Exporter of Spent Lead Acid Batteries:	No
Recycler Activity Without Storage:	No
Manifest Broker:	No
Sub-Part P Indicator:	No

Map ID  
Direction  
Distance  
Elevation

MAP FINDINGS

Site

Database(s)

EDR ID Number  
EPA ID Number

**WORLD OIL MARKETING COMPANY #51 (Continued)**

**1024782713**

Handler - Owner Operator:

Owner/Operator Indicator:	Owner
Owner/Operator Name:	WORLD OIL MARKETING COMPANY
Legal Status:	Other
Date Became Current:	Not reported
Date Ended Current:	Not reported
Owner/Operator Address:	9302 GARFIELD AVE
Owner/Operator City,State,Zip:	SOUTH GATE, CA 90280-0000
Owner/Operator Telephone:	562-928-2010
Owner/Operator Telephone Ext:	Not reported
Owner/Operator Fax:	Not reported
Owner/Operator Email:	Not reported

Owner/Operator Indicator:	Operator
Owner/Operator Name:	JOHN P. HUNDLEY, P.G.
Legal Status:	Other
Date Became Current:	Not reported
Date Ended Current:	Not reported
Owner/Operator Address:	9302 GARFIELD AVE.
Owner/Operator City,State,Zip:	SOUTH GATE, CA 90280
Owner/Operator Telephone:	562-928-0100
Owner/Operator Telephone Ext:	Not reported
Owner/Operator Fax:	Not reported
Owner/Operator Email:	Not reported

Historic Generators:

Receive Date:	1987-04-10 00:00:00.0
Handler Name:	WORLD OIL MARKETING COMPANY #51
Federal Waste Generator Description:	Not a generator, verified
State District Owner:	Not reported
Large Quantity Handler of Universal Waste:	No
Recognized Trader Importer:	No
Recognized Trader Exporter:	No
Spent Lead Acid Battery Importer:	No
Spent Lead Acid Battery Exporter:	No
Current Record:	Yes
Non Storage Recycler Activity:	Not reported
Electronic Manifest Broker:	Not reported

List of NAICS Codes and Descriptions:

NAICS Code:	44719
NAICS Description:	OTHER GASOLINE STATIONS

Facility Has Received Notices of Violation:

No Violations Found:

Evaluation Action Summary:

No Evaluations Found:

Map ID  
Direction  
Distance  
Elevation

MAP FINDINGS

Site

Database(s)

EDR ID Number  
EPA ID Number

**A9**  
**Target**  
**Property**      **WORLD OIL MARKETING COMPANY ST**  
                  **1165 SO BASCOM AVE**  
                  **SAN JOSE, CA 95128**

**FINDS**      **1011985931**  
                  **N/A**

**Site 9 of 33 in cluster A**

**Actual:**      **FINDS:**  
**170 ft.**      Registry ID:      110037965565

Click Here:

Environmental Interest/Information System:

AIR EMISSIONS CLASSIFICATION UNKNOWN

[Click this hyperlink](#) while viewing on your computer to access  
additional FINDS: detail in the EDR Site Report.

**A10**  
**Target**  
**Property**      **1165 S. BASCOM, SJ, WOM # 51**  
                  **1165 BASCOM**  
                  **SAN JOSE, CA 95128**

**CIWQS**      **S121612993**  
**CERS**      **N/A**

**Site 10 of 33 in cluster A**

**Actual:**      **CIWQS:**  
**170 ft.**      Name:      1165 S. BASCOM, SJ, WOM # 51  
                  Address:      1165 BASCOM  
                  City,State,Zip:      SAN JOSE, CA 95128  
                  Agency:      World Oil Marketing Company  
                  Agency Address:      9302 South Garfield Avenue, South Gate, CA 90280-3896  
                  Place/Project Type:      Other  
                  SIC/NAICS:      5541  
                  Region:      2  
                  Program:      NPDNONMUNIPRCS  
                  Regulatory Measure Status:      Historical  
                  Regulatory Measure Type:      Enrollee  
                  Order Number:      01-100  
                  WDID:      2 438571002  
                  NPDES Number:      CAG912002  
                  Adoption Date:      Not reported  
                  Effective Date:      07/05/2001  
                  Termination Date:      07/21/2006  
                  Expiration/Review Date:      09/19/2006  
                  Design Flow:      0.072  
                  Major/Minor:      Minor  
                  Complexity:      B  
                  TTWQ:      2  
                  Enforcement Actions within 5 years:      0  
                  Violations within 5 years:      0  
                  Latitude:      37.336462  
                  Longitude:      -121.937095

**CERS:**

Name:      1165 S. BASCOM, SJ, WOM # 51  
Address:      1165 BASCOM  
City,State,Zip:      SAN JOSE, CA 95128  
Site ID:      348203  
CERS ID:      201467  
CERS Description:      NPDES Wastewater and Stormwater

Map ID  
Direction  
Distance  
Elevation

MAP FINDINGS

Site

Database(s)

EDR ID Number  
EPA ID Number

**A11**  
**Target**  
**Property**

**GENE S HANCOCK SERVICE**  
**1165 S BASCOM AVE**  
**SAN JOSE, CA**

**EDR Hist Auto**   **1009000365**  
**N/A**

**Site 11 of 33 in cluster A**

**Actual:**  
**170 ft.**

EDR Hist Auto

Year:	Name:	Type:
1966	GENE S HANCOCK SERVICE	GASOLINE STATIONS
1970	HILTON HANCOCK SERVICE	GASOLINE STATIONS
1975	WORLD	GASOLINE STATIONS
1991	B&K UNION 76 GAS STAT	Gasoline Service Stations, NEC
1992	B&K UNION 76 GAS STAT	Gasoline Service Stations, NEC
1993	B&K UNION 76 GAS STAT	Gasoline Service Stations, NEC
1994	B&K UNION 76 GAS STAT	Gasoline Service Stations, NEC
1995	B&K UNION 76 GAS STAT	Gasoline Service Stations, NEC
1996	B&K UNION 76 GAS STAT	Gasoline Service Stations, NEC
1998	WORLD OIL MARKETING 51	Gasoline Service Stations
1999	WORLD OIL CORP	Gasoline Service Stations
2000	WORLD OIL CORP	Gasoline Service Stations
2001	WORLD OIL CORP	Gasoline Service Stations
2002	WORLD OIL CORP	Gasoline Service Stations
2003	WORLD OIL CORP	Gasoline Service Stations
2004	WORLD OIL CORP	Gasoline Service Stations
2005	WORLD OIL CORP	Gasoline Service Stations
2006	WORLD OIL CORP	Gasoline Service Stations
2007	WORLD OIL MARKETING COMPANY	Gasoline Service Stations
2008	WORLD OIL MARKETING COMPANY	Gasoline Service Stations
2009	WORLD OIL MARKETING COMPANY	Gasoline Service Stations
2010	WORLD OIL MARKETING COMPANY	Gasoline Service Stations
2011	WORLD OIL MARKETING COMPANY	Gasoline Service Stations
2012	WORLD OIL MARKETING COMPANY	Gasoline Service Stations
2013	WORLD OIL MARKETING COMPANY	Gasoline Service Stations
2014	WORLD OIL MARKETING COMPANY	Gasoline Service Stations

**A12**  
**Target**  
**Property**

**WORLD OIL MARKETING COMPANY ST**  
**1165 SO BASCOM AVE**  
**SAN JOSE, CA 95128**

**EMI**   **S108433873**  
**CERS**   **N/A**

**Site 12 of 33 in cluster A**

**Actual:**  
**170 ft.**

EMI:

Name:	WORLD OIL MARKETING COMPANY ST
Address:	1165 SO BASCOM AVE
City,State,Zip:	SAN JOSE, CA 95128
Year:	2005
County Code:	43
Air Basin:	SF
Facility ID:	13314
Air District Name:	BA
SIC Code:	4953
Air District Name:	BAY AREA AQMD
Community Health Air Pollution Info System:	Not reported
Consolidated Emission Reporting Rule:	Not reported
Total Organic Hydrocarbon Gases Tons/Yr:	.464
Reactive Organic Gases Tons/Yr:	.3241504
Carbon Monoxide Emissions Tons/Yr:	0
NOX - Oxides of Nitrogen Tons/Yr:	0
SOX - Oxides of Sulphur Tons/Yr:	0

Map ID  
Direction  
Distance  
Elevation

MAP FINDINGS

Site

Database(s)

EDR ID Number  
EPA ID Number

**WORLD OIL MARKETING COMPANY ST (Continued)**

**S108433873**

Particulate Matter Tons/Yr: 0  
Part. Matter 10 Micrometers and Smlr Tons/Yr:0

Name: WORLD OIL MARKETING COMPANY ST  
Address: 1165 SO BASCOM AVE  
City,State,Zip: SAN JOSE, CA 95128  
Year: 2006  
County Code: 43  
Air Basin: SF  
Facility ID: 13314  
Air District Name: BA  
SIC Code: 4953  
Air District Name: BAY AREA AQMD  
Community Health Air Pollution Info System: Not reported  
Consolidated Emission Reporting Rule: Not reported  
Total Organic Hydrocarbon Gases Tons/Yr: .464  
Reactive Organic Gases Tons/Yr: .3241504  
Carbon Monoxide Emissions Tons/Yr: 0  
NOX - Oxides of Nitrogen Tons/Yr: 0  
SOX - Oxides of Sulphur Tons/Yr: 0  
Particulate Matter Tons/Yr: 0  
Part. Matter 10 Micrometers and Smlr Tons/Yr:0

Name: WORLD OIL MARKETING COMPANY ST  
Address: 1165 SO BASCOM AVE  
City,State,Zip: SAN JOSE, CA 95128  
Year: 2007  
County Code: 43  
Air Basin: SF  
Facility ID: 13314  
Air District Name: BA  
SIC Code: 4953  
Air District Name: BAY AREA AQMD  
Community Health Air Pollution Info System: Not reported  
Consolidated Emission Reporting Rule: Not reported  
Total Organic Hydrocarbon Gases Tons/Yr: .464  
Reactive Organic Gases Tons/Yr: .3241504  
Carbon Monoxide Emissions Tons/Yr: 0  
NOX - Oxides of Nitrogen Tons/Yr: 0  
SOX - Oxides of Sulphur Tons/Yr: 0  
Particulate Matter Tons/Yr: 0  
Part. Matter 10 Micrometers and Smlr Tons/Yr:0

**CERS:**

Name: WORLD OIL MARKETING COMPANY ST  
Address: 1165 SO BASCOM AVE  
City,State,Zip: SAN JOSE, CA 95128-3511  
Site ID: 505748  
CERS ID: 110037965565  
CERS Description: US EPA Air Emission Inventory System (EIS)

Map ID  
Direction  
Distance  
Elevation

MAP FINDINGS

Site

Database(s)

EDR ID Number  
EPA ID Number

**A13**  
**Target**  
**Property**

**WORLD OIL #51/UNOCAL #7332**  
**1165 S BASCOM AVE**  
**SAN JOSE, CA 95128**

**LUST**  
**HIST LUST**  
**HIST UST**

**1000278393**  
**N/A**

**Site 13 of 33 in cluster A**

**Actual:**  
**170 ft.**

LUST REG 2:  
Region: 2  
Facility Id: Not reported  
Facility Status: Pollution Characterization  
Case Number: 07S1W23R01f  
How Discovered: Not reported  
Leak Cause: Not reported  
Leak Source: Not reported  
Date Leak Confirmed: Not reported  
Oversight Program: LUST  
Prelim. Site Assessment Wokplan Submitted: Not reported  
Preliminary Site Assessment Began: 8/13/1991  
Pollution Characterization Began: 6/12/1999  
Pollution Remediation Plan Submitted: Not reported  
Date Remediation Action Underway: Not reported  
Date Post Remedial Action Monitoring Began: Not reported

**HIST LUST SANTA CLARA:**

Name: World Oil #51/Unocal #7332  
Address: 1165 S Bascom Ave  
City: San Jose  
Region: SANTA CLARA  
Region Code: 2  
SCVWD ID: 07S1W23R01  
Oversite Agency: SCCDEH  
Date Listed: 1987-01-01 00:00:00  
Closed Date: Not reported

**HIST UST:**

Name: WORLD OIL MARKETING CO 51  
Address: 1165 S BASCOM  
City,State,Zip: SAN JOSE, CA 95128  
File Number: 00020AC9  
URL: <http://geotracker.waterboards.ca.gov/ustpdfs/pdf/00020AC9.pdf>  
Region: STATE  
Facility ID: 00000013735  
Facility Type: Gas Station  
Other Type: Not reported  
Contact Name: RON COLEMAN  
Telephone: 2135608801  
Owner Name: WORLD OIL MARKETING COMPANY  
Owner Address: 9302 S. GARFIELD AVENUE  
Owner City,St,Zip: SOUTH GATE, CA 90280  
Total Tanks: 0004  
  
Tank Num: 001  
Container Num: 5101  
Year Installed: Not reported  
Tank Capacity: 00012000  
Tank Used for: PRODUCT  
Type of Fuel: REGULAR  
Container Construction Thickness: Not reported

Map ID  
Direction  
Distance  
Elevation

MAP FINDINGS

Site

Database(s)

EDR ID Number  
EPA ID Number

**WORLD OIL #51/UNOCAL #7332 (Continued)**

**1000278393**

Leak Detection: Stock Inventor

Tank Num: 002  
Container Num: 5102  
Year Installed: Not reported  
Tank Capacity: 00012000  
Tank Used for: PRODUCT  
Type of Fuel: UNLEADED  
Container Construction Thickness: Not reported  
Leak Detection: Stock Inventor

Tank Num: 003  
Container Num: 5103  
Year Installed: Not reported  
Tank Capacity: 00010000  
Tank Used for: PRODUCT  
Type of Fuel: PREMIUM  
Container Construction Thickness: Not reported  
Leak Detection: Stock Inventor

Tank Num: 004  
Container Num: 5104  
Year Installed: Not reported  
Tank Capacity: 00012000  
Tank Used for: PRODUCT  
Type of Fuel: 06  
Container Construction Thickness: Not reported  
Leak Detection: Stock Inventor

[Click here for Geo Tracker PDF:](#)

**A14**  
**Target**  
**Property**

**WORLD OIL #51/UNOCAL #7332**  
**1165 BASCOM**  
**SAN JOSE, CA**

**RGA LUST**

**S114723235**  
**N/A**

**Site 14 of 33 in cluster A**

**Actual:**  
**170 ft.**

RGA LUST:  
Name: WORLD OIL #51/UNOCAL #7332  
Address: 1165 BASCOM  
City: SAN JOSE  
State: SAN JOSE  
2007 WORLD OIL #51/UNOCAL #7332 1165 BASCOM

**A15**  
**Target**  
**Property**

**WORLD OIL #51/UNOCAL #7332**  
**1165 S. BASCOM AVE.**  
**SAN JOSE, CA 95128**

**LUST**  
**CERS HAZ WASTE**  
**CERS TANKS**  
**Cortese**  
**CUPA Listings**  
**HAZMAT**  
**CERS**

**S103624486**  
**N/A**

**Site 15 of 33 in cluster A**

**Actual:**  
**170 ft.**

LUST:  
Name: WORLD OIL #51/UNOCAL #7332  
Address: 1165 S. BASCOM AVE.  
City,State,Zip: SAN JOSE, CA 95128

Map ID  
Direction  
Distance  
Elevation

MAP FINDINGS

Site

Database(s)

EDR ID Number  
EPA ID Number

**WORLD OIL #51/UNOCAL #7332 (Continued)**

**S103624486**

Lead Agency: SANTA CLARA COUNTY LOP  
Case Type: LUST Cleanup Site  
Geo Track: [http://geotracker.waterboards.ca.gov/profile\\_report.asp?global\\_id=T0608501494](http://geotracker.waterboards.ca.gov/profile_report.asp?global_id=T0608501494)  
Global Id: T0608501494  
Latitude: 37.304969095  
Longitude: -121.93214893  
Status: Completed - Case Closed  
Status Date: 05/21/2009  
Case Worker: Not reported  
RB Case Number: 21-025  
Local Agency: Not reported  
File Location: All Files are on GeoTracker or in the Local Agency Database  
Local Case Number: 07S1W23R01f  
Potential Media Affect: Aquifer used for drinking water supply  
Potential Contaminants of Concern: MTBE / TBA / Other Fuel Oxygenates, Gasoline  
Site History: Not reported

**LUST:**

Global Id: T0608501494  
Contact Type: Regional Board Caseworker  
Contact Name: Regional Water Board  
Organization Name: SAN FRANCISCO BAY RWQCB (REGION 2)  
Address: 1515 CLAY ST SUITE 1400  
City: OAKLAND  
Email: Not reported  
Phone Number: Not reported

**LUST:**

Global Id: T0608501494  
Action Type: RESPONSE  
Date: 05/20/2002  
Action: Verbal Communication

Global Id: T0608501494  
Action Type: RESPONSE  
Date: 07/11/1991  
Action: Tank Removal Report / UST Sampling Report

Global Id: T0608501494  
Action Type: RESPONSE  
Date: 05/04/2009  
Action: Well Destruction Report

Global Id: T0608501494  
Action Type: RESPONSE  
Date: 02/08/2001  
Action: Other Report / Document

Global Id: T0608501494  
Action Type: RESPONSE  
Date: 10/09/2001  
Action: CAP/RAP - Other Report

Global Id: T0608501494  
Action Type: RESPONSE  
Date: 07/24/2006  
Action: Remedial Progress Report

Map ID  
Direction  
Distance  
Elevation

MAP FINDINGS

Site

Database(s)

EDR ID Number  
EPA ID Number

**WORLD OIL #51/UNOCAL #7332 (Continued)**

**S103624486**

Global Id:	T0608501494
Action Type:	RESPONSE
Date:	03/28/2007
Action:	Other Report / Document
Global Id:	T0608501494
Action Type:	RESPONSE
Date:	07/26/2010
Action:	Correspondence
Global Id:	T0608501494
Action Type:	RESPONSE
Date:	07/24/1997
Action:	Tank Removal Report / UST Sampling Report
Global Id:	T0608501494
Action Type:	RESPONSE
Date:	10/27/2004
Action:	NPDES / WDR Reports
Global Id:	T0608501494
Action Type:	RESPONSE
Date:	12/08/2000
Action:	Other Report / Document
Global Id:	T0608501494
Action Type:	RESPONSE
Date:	07/24/2006
Action:	Other Report / Document
Global Id:	T0608501494
Action Type:	RESPONSE
Date:	10/28/2008
Action:	Correspondence
Global Id:	T0608501494
Action Type:	RESPONSE
Date:	10/09/2001
Action:	CAP/RAP - Feasibility Study Report
Global Id:	T0608501494
Action Type:	RESPONSE
Date:	10/09/2001
Action:	Other Report / Document
Global Id:	T0608501494
Action Type:	RESPONSE
Date:	08/15/2005
Action:	Other Report / Document
Global Id:	T0608501494
Action Type:	RESPONSE
Date:	11/08/1996
Action:	Preliminary Site Assessment Report
Global Id:	T0608501494
Action Type:	RESPONSE

Map ID  
Direction  
Distance  
Elevation

MAP FINDINGS

Site

Database(s)

EDR ID Number  
EPA ID Number

**WORLD OIL #51/UNOCAL #7332 (Continued)**

**S103624486**

Date:	07/30/1997
Action:	Unauthorized Release Form
Global Id:	T0608501494
Action Type:	RESPONSE
Date:	06/24/2002
Action:	Other Report / Document
Global Id:	T0608501494
Action Type:	RESPONSE
Date:	01/25/2007
Action:	Other Report / Document
Global Id:	T0608501494
Action Type:	RESPONSE
Date:	12/23/2004
Action:	Correspondence
Global Id:	T0608501494
Action Type:	RESPONSE
Date:	06/21/1999
Action:	Preliminary Site Assessment Workplan
Global Id:	T0608501494
Action Type:	RESPONSE
Date:	03/21/2001
Action:	Other Workplan
Global Id:	T0608501494
Action Type:	RESPONSE
Date:	02/09/1999
Action:	Other Workplan
Global Id:	T0608501494
Action Type:	RESPONSE
Date:	12/08/2004
Action:	Well Destruction Workplan
Global Id:	T0608501494
Action Type:	RESPONSE
Date:	01/30/2004
Action:	Proposed Plan
Global Id:	T0608501494
Action Type:	RESPONSE
Date:	10/06/2000
Action:	Soil and Water Investigation Workplan
Global Id:	T0608501494
Action Type:	ENFORCEMENT
Date:	04/28/2006
Action:	Staff Letter - #6002824
Global Id:	T0608501494
Action Type:	Other
Date:	11/13/1985
Action:	Leak Discovery

Map ID  
Direction  
Distance  
Elevation

MAP FINDINGS

Site

Database(s)

EDR ID Number  
EPA ID Number

**WORLD OIL #51/UNOCAL #7332 (Continued)**

**S103624486**

Global Id:	T0608501494
Action Type:	RESPONSE
Date:	12/09/1999
Action:	Other Workplan
Global Id:	T0608501494
Action Type:	RESPONSE
Date:	12/09/1999
Action:	Other Workplan
Global Id:	T0608501494
Action Type:	RESPONSE
Date:	01/25/2007
Action:	Monitoring Report - Quarterly
Global Id:	T0608501494
Action Type:	RESPONSE
Date:	05/16/2000
Action:	Interim Remedial Action Plan
Global Id:	T0608501494
Action Type:	RESPONSE
Date:	02/09/2000
Action:	Well Installation Workplan
Global Id:	T0608501494
Action Type:	RESPONSE
Date:	02/03/2006
Action:	Other Workplan
Global Id:	T0608501494
Action Type:	ENFORCEMENT
Date:	03/14/1999
Action:	Staff Letter - #21935
Global Id:	T0608501494
Action Type:	ENFORCEMENT
Date:	06/21/1999
Action:	Staff Letter - #21937
Global Id:	T0608501494
Action Type:	ENFORCEMENT
Date:	10/27/1999
Action:	Staff Letter - #21941
Global Id:	T0608501494
Action Type:	ENFORCEMENT
Date:	02/08/2001
Action:	Staff Letter - #21958
Global Id:	T0608501494
Action Type:	ENFORCEMENT
Date:	03/21/2001
Action:	Staff Letter - #21960
Global Id:	T0608501494
Action Type:	ENFORCEMENT

Map ID  
Direction  
Distance  
Elevation

MAP FINDINGS

Site

Database(s)

EDR ID Number  
EPA ID Number

**WORLD OIL #51/UNOCAL #7332 (Continued)**

**S103624486**

Date:	10/26/2001
Action:	Staff Letter - #21964
Global Id:	T0608501494
Action Type:	ENFORCEMENT
Date:	12/01/2001
Action:	Staff Letter - #37774
Global Id:	T0608501494
Action Type:	ENFORCEMENT
Date:	12/23/2004
Action:	Staff Letter - #46187
Global Id:	T0608501494
Action Type:	ENFORCEMENT
Date:	11/08/1996
Action:	Staff Letter - #21927
Global Id:	T0608501494
Action Type:	REMEDIATION
Date:	08/24/2005
Action:	Soil Vapor Extraction (SVE)
Global Id:	T0608501494
Action Type:	REMEDIATION
Date:	06/04/2001
Action:	Pump & Treat (P&T) Groundwater
Global Id:	T0608501494
Action Type:	ENFORCEMENT
Date:	01/02/1999
Action:	Staff Letter - #21933
Global Id:	T0608501494
Action Type:	ENFORCEMENT
Date:	08/31/1999
Action:	Staff Letter - #21939
Global Id:	T0608501494
Action Type:	ENFORCEMENT
Date:	07/25/2000
Action:	Staff Letter - #21943
Global Id:	T0608501494
Action Type:	ENFORCEMENT
Date:	04/13/2001
Action:	Staff Letter - #21956
Global Id:	T0608501494
Action Type:	ENFORCEMENT
Date:	05/20/2002
Action:	Staff Letter - #37770
Global Id:	T0608501494
Action Type:	ENFORCEMENT
Date:	01/21/1992
Action:	Notice of Violation - #39506

Map ID  
Direction  
Distance  
Elevation

MAP FINDINGS

Site

Database(s)

EDR ID Number  
EPA ID Number

**WORLD OIL #51/UNOCAL #7332 (Continued)**

**S103624486**

Global Id:	T0608501494
Action Type:	Other
Date:	04/13/1997
Action:	Leak Stopped
Global Id:	T0608501494
Action Type:	ENFORCEMENT
Date:	10/05/2006
Action:	Staff Letter
Global Id:	T0608501494
Action Type:	ENFORCEMENT
Date:	10/28/2008
Action:	Staff Letter
Global Id:	T0608501494
Action Type:	ENFORCEMENT
Date:	05/21/2009
Action:	Closure/No Further Action Letter
Global Id:	T0608501494
Action Type:	Other
Date:	01/03/1986
Action:	Leak Reported
Global Id:	T0608501494
Action Type:	RESPONSE
Date:	03/27/2001
Action:	Soil and Water Investigation Workplan
Global Id:	T0608501494
Action Type:	RESPONSE
Date:	02/01/2009
Action:	Well Destruction Report
Global Id:	T0608501494
Action Type:	RESPONSE
Date:	03/25/2005
Action:	Other Report / Document
Global Id:	T0608501494
Action Type:	RESPONSE
Date:	03/01/1999
Action:	Soil and Water Investigation Workplan
Global Id:	T0608501494
Action Type:	RESPONSE
Date:	06/24/1999
Action:	Soil and Water Investigation Workplan
Global Id:	T0608501494
Action Type:	RESPONSE
Date:	06/24/2002
Action:	Other Report / Document
Global Id:	T0608501494
Action Type:	RESPONSE

Map ID  
Direction  
Distance  
Elevation

MAP FINDINGS

Site

Database(s)

EDR ID Number  
EPA ID Number

**WORLD OIL #51/UNOCAL #7332 (Continued)**

**S103624486**

Date:	07/31/2002
Action:	Monitoring Report - Quarterly
Global Id:	T0608501494
Action Type:	RESPONSE
Date:	04/30/2003
Action:	Monitoring Report - Quarterly
Global Id:	T0608501494
Action Type:	RESPONSE
Date:	11/14/1996
Action:	Preliminary Site Assessment Report
Global Id:	T0608501494
Action Type:	RESPONSE
Date:	07/31/2003
Action:	Monitoring Report - Quarterly
Global Id:	T0608501494
Action Type:	RESPONSE
Date:	01/25/2000
Action:	Soil and Water Investigation Report
Global Id:	T0608501494
Action Type:	RESPONSE
Date:	04/30/2001
Action:	Monitoring Report - Quarterly
Global Id:	T0608501494
Action Type:	RESPONSE
Date:	10/31/2002
Action:	Monitoring Report - Quarterly
Global Id:	T0608501494
Action Type:	RESPONSE
Date:	02/13/2001
Action:	Other Report / Document
Global Id:	T0608501494
Action Type:	RESPONSE
Date:	01/31/2001
Action:	Monitoring Report - Quarterly
Global Id:	T0608501494
Action Type:	RESPONSE
Date:	10/31/1999
Action:	Monitoring Report - Quarterly
Global Id:	T0608501494
Action Type:	RESPONSE
Date:	07/24/2006
Action:	Other Report / Document
Global Id:	T0608501494
Action Type:	RESPONSE
Date:	01/31/2003
Action:	Monitoring Report - Quarterly

Map ID  
Direction  
Distance  
Elevation

MAP FINDINGS

Site

Database(s)

EDR ID Number  
EPA ID Number

**WORLD OIL #51/UNOCAL #7332 (Continued)**

**S103624486**

Global Id: T0608501494  
Action Type: RESPONSE  
Date: 12/05/2001  
Action: Monitoring Report - Quarterly

Global Id: T0608501494  
Action Type: RESPONSE  
Date: 06/12/1999  
Action: Soil and Water Investigation Report

Global Id: T0608501494  
Action Type: RESPONSE  
Date: 04/30/2002  
Action: Monitoring Report - Quarterly

**LUST:**

Global Id: T0608501494  
Status: Open - Case Begin Date  
Status Date: 01/03/1986

Global Id: T0608501494  
Status: Open - Site Assessment  
Status Date: 08/13/1991

Global Id: T0608501494  
Status: Open - Site Assessment  
Status Date: 06/12/1999

Global Id: T0608501494  
Status: Completed - Case Closed  
Status Date: 05/21/2009

**LUST SANTA CLARA:**

Name: WORLD OIL #51/UNOCAL #7332  
Address: 1165 S BASCOM AVE  
City,State,Zip: SAN JOSE, CA  
Region: SANTA CLARA  
SCVWD ID: 07S1W23R01F  
Date Closed: 05/21/2009  
EDR Link ID: 07S1W23R01F

**CERS HAZ WASTE:**

Name: WORLD OIL #51  
Address: 1165 S BASCOM AV  
City,State,Zip: SAN JOSE, CA 95128  
Site ID: 172361  
CERS ID: 10099792  
CERS Description: Hazardous Waste Generator

**CERS TANKS:**

Name: WORLD OIL #51  
Address: 1165 S BASCOM AV  
City,State,Zip: SAN JOSE, CA 95128  
Site ID: 172361

Map ID  
Direction  
Distance  
Elevation

MAP FINDINGS

Site

Database(s)

EDR ID Number  
EPA ID Number

**WORLD OIL #51/UNOCAL #7332 (Continued)**

**S103624486**

CERS ID: 10099792  
CERS Description: Underground Storage Tank

**CORTESE:**

Name: WORLD OIL #51/UNOCAL #7332  
Address: 1165 S. BASCOM AVE.  
City,State,Zip: SAN JOSE, CA 95128  
Region: CORTESE  
Envirostor Id: Not reported  
Global ID: T0608501494  
Site/Facility Type: LUST CLEANUP SITE  
Cleanup Status: COMPLETED - CASE CLOSED  
Status Date: Not reported  
Site Code: Not reported  
Latitude: Not reported  
Longitude: Not reported  
Owner: Not reported  
Enf Type: Not reported  
Swat R: Not reported  
Flag: active  
Order No: Not reported  
Waste Discharge System No: Not reported  
Effective Date: Not reported  
Region 2: Not reported  
WID Id: Not reported  
Solid Waste Id No: Not reported  
Waste Management Uit Name: Not reported  
File Name: Active Open

**CUPA SANTA CLARA:**

Name: WORLD OIL #051  
Address: 1165 S BASCOM AV  
City,State,Zip: SAN JOSE, CA 95128  
Region: SANTA CLARA  
PE#: 2205  
Program Description: GENERATES 100 KG YR TO <5 TONS/YR  
Latitude: 37.30484  
Longitude: -121.931908  
Record ID: PR0374683  
Facility ID: FA0256580

Name: WORLD OIL #051  
Address: 1165 S BASCOM AV  
City,State,Zip: SAN JOSE, CA 95128  
Region: SANTA CLARA  
PE#: Not reported  
Program Description: HMBP FACILITY, 1-3 CHEMICALS  
Latitude: 37.30484  
Longitude: -121.931908  
Record ID: PR0397684  
Facility ID: FA0256580

Name: WORLD OIL #051  
Address: 1165 S BASCOM AV  
City,State,Zip: SAN JOSE, CA 95128  
Region: SANTA CLARA

Map ID  
Direction  
Distance  
Elevation

MAP FINDINGS

Site

Database(s)

EDR ID Number  
EPA ID Number

**WORLD OIL #51/UNOCAL #7332 (Continued)**

**S103624486**

PE#: 2399  
Program Description: UNDERGROUND STORAGE TANK PROGRAM RECORD  
Latitude: 37.30484  
Longitude: -121.931908  
Record ID: PR0397865  
Facility ID: FA0256580

**SAN JOSE HAZMAT:**

Name: WORLD OIL #51  
Address: 1165 S BASCOM AV  
City,State,Zip: SAN JOSE, CA 95128  
Region: SAN JOSE  
File Num: 440234  
Class: Gasoline Station

**CERS:**

Name: WORLD OIL #51  
Address: 1165 S BASCOM AV  
City,State,Zip: SAN JOSE, CA 95128  
Site ID: 172361  
CERS ID: 10099792  
CERS Description: Chemical Storage Facilities

**Violations:**

Site ID: 172361  
Site Name: WORLD OIL #51  
Violation Date: 04-02-2019  
Citation: 23 CCR 16 2641(j) - California Code of Regulations, Title 23, Chapter 16, Section(s) 2641(j)  
Violation Description: Failure of the leak detection equipment to be installed, calibrated, operated, and/or maintained properly.  
Violation Notes: Prior to starting today's testing, the turbine for the 89 UST was running and no one was using the pumps. During testing the relay got stuck several times while testing the 208 STP sump sensor, failsafe condition and while testing the 89 MLLD. Technician had to go the panel to get it unstuck. The relay needs to be replaced with a functional one. Within 30 days provide documentation to our office that this relay was replaced with a functional one.  
Violation Division: Santa Clara County Environmental Health  
Violation Program: UST  
Violation Source: CERS

Site ID: 172361  
Site Name: WORLD OIL #51  
Violation Date: 04-05-2017  
Citation: HSC 6.7 25291(a)(1) - California Health and Safety Code, Chapter 6.7, Section(s) 25291(a)(1)  
Violation Description: Failure to construct, operate, and maintain primary containment as product-tight.  
Violation Notes: Returned to compliance on 04/05/2017. Observed very small quantities of fuel that appears to be intermittently leaking from dispenser meters in dispenser 2 and dispenser 6. Perform repairs as needed and notify our agency of scope of work. Note that a permit may be required. NOTE: Disregard corrective text below stating that storage of hazardous materials must cease. Fuel may be stored and dispensed pending repairs.  
Violation Division: Santa Clara County Environmental Health

Map ID  
Direction  
Distance  
Elevation

MAP FINDINGS

Site

Database(s)

EDR ID Number  
EPA ID Number

**WORLD OIL #51/UNOCAL #7332 (Continued)**

**S103624486**

Violation Program: UST  
Violation Source: CERS

Site ID: 172361  
Site Name: WORLD OIL #51  
Violation Date: 04-05-2018  
Citation: 23 CCR 16 2665 - California Code of Regulations, Title 23, Chapter 16, Section(s) 2665

Violation Description: Failure of the overfill prevention system to meet one of the following requirements: Alert the transfer operator when the tank is 90 percent full by restricting the flow into the tank or triggering an audible and visual alarm; or Restrict delivery of flow to the tank at least 30 minutes before the tank overfills, provided the restriction occurs when the tank is filled to no more than 95 percent of capacity; and activate an audible alarm at least five minutes before the tank overfills; or Provide positive shut-off of flow to the tank when the tank is filled to no more than 95 percent of capacity; or Provide positive shut-off of flow to the tank so that none of the fittings located on the top of the tank are exposed to product due to overfilling.

Violation Notes: Returned to compliance on 04/05/2018. Bushes blocked the visual portion of the overfill alarm that alerts that operator when the USTs reach 90% capacity. The bushes were trimmed at the time of inspection and visual alarm was restored. This violation was corrected at the time of inspection. NO FURTHER ACTION IS NEEDED.

Violation Division: Santa Clara County Environmental Health  
Violation Program: UST  
Violation Source: CERS

Site ID: 172361  
Site Name: WORLD OIL #51  
Violation Date: 04-10-2015  
Citation: 23 CCR 16 2712(i) - California Code of Regulations, Title 23, Chapter 16, Section(s) 2712(i)

Violation Description: Failure to maintain on site an approved monitoring plan.

Violation Notes: Returned to compliance on 04/13/2015. THE UST MONITORING PLAN NEEDS TO BE UPDATED FOR TANK 4- PREMIUM UNLEADED TO ADD THE NEW MODEL NUMBER OF THE ATG PROBE.

Violation Division: Santa Clara County Environmental Health  
Violation Program: UST  
Violation Source: CERS

Site ID: 172361  
Site Name: WORLD OIL #51  
Violation Date: 04-09-2014  
Citation: 23 CCR 16 2641(a) - California Code of Regulations, Title 23, Chapter 16, Section(s) 2641(a)

Violation Description: Failure of sensor to be located in the proper position/location.

Violation Notes: Returned to compliance on 05/09/2014. THE FLOAT AND CHAIN ASSEMBLIES LOCATED IN UNDER DISPENSER CONTAINMENTS (UDCG S) -+, +, 5/6, AND 9/10 FAILED THE FUNCTIONAL TEST. THE UST SERVICE TECHNICIAN CLEANED OUT THE DUST AND DEBRIS AROUND THE FLOATS. THE FLOAT AND CHAIN ASSEMBLIES WERE THEN RETESTED AND PASSED. NO FURTHER ACTION IS REQUIRED.

Violation Division: Santa Clara County Environmental Health  
Violation Program: UST  
Violation Source: CERS

Map ID  
Direction  
Distance  
Elevation

MAP FINDINGS

Site

Database(s)

EDR ID Number  
EPA ID Number

**WORLD OIL #51/UNOCAL #7332 (Continued)**

**S103624486**

Site ID: 172361  
Site Name: WORLD OIL #51  
Violation Date: 04-10-2015  
Citation: HSC 6.95 25508(a)(1) - California Health and Safety Code, Chapter 6.95, Section(s) 25508(a)(1)  
Violation Description: Failure to establish and electronically submit an adequate emergency response plan and procedures for a release or threatened release of a hazardous material.  
Violation Notes: Returned to compliance on 04/13/2015. THE CONTINGENCY PLAN FOR THE HMBP NEEDS TO BE UPDATED WITH THE FOLLOWING INFORMATION; - CUPA PHONE NUMBER; (925) 646-2286 IS INCORRECT, THE CORRECT NUMBER IS; (408) 918-3400 - DTSC PHONE NUMBER IS BLANK. - CAL-OSHA PHONE NUMBER IS BLANK. - RWQCB NUMBER IS BLANK.  
Violation Division: Santa Clara County Environmental Health  
Violation Program: HMRRP  
Violation Source: CERS

Site ID: 172361  
Site Name: WORLD OIL #51  
Violation Date: 04-05-2017  
Citation: HSC 6.7 25290.1(c), 25290.2(c), 25291(a)(2), 25292(e) - California Health and Safety Code, Chapter 6.7, Section(s) 25290.1(c), 25290.2(c), 25291(a)(2), 25292(e)  
Violation Description: Failure to maintain secondary containment (e.g. failure of secondary containment testing).  
Violation Notes: Returned to compliance on 04/05/2017. Observed regulated piping at all dispensers that exceeds the secondary containment provided by the existing UDC footprint. Perform repairs as needed and notify our agency of scope of work. Note that a permit may be required.  
Violation Division: Santa Clara County Environmental Health  
Violation Program: UST  
Violation Source: CERS

Site ID: 172361  
Site Name: WORLD OIL #51  
Violation Date: 04-10-2015  
Citation: 23 CCR 16 2712 - California Code of Regulations, Title 23, Chapter 16, Section(s) 2712  
Violation Description: Failure to obtain permit to install, replace, repair, or modify part of the UST system containment or leak detection equipment.  
Violation Notes: Returned to compliance on 04/13/2015. A RETROACTIVE PERMIT WILL BE REQUIRED TO BE OBTAIN FROM OUR AGENCY FOR THE REPLACEMENT OF THE 91 ATG PROBE. THIS PROBE WAS REPLACED WITH A NEWER MODEL, VR-GILBARCO PROBE, MODEL#846390-109. THIS WAS NOT REPLACED WITH A "LIKE-FOR-LIKE" ATG PROBE, THEREFORE A PERMIT WILL BE REQUIRED FOR THIS REPLACEMENT. WITHIN 30 DAYS OBTAIN A PERMIT FROM OUR AGENCY.  
Violation Division: Santa Clara County Environmental Health  
Violation Program: UST  
Violation Source: CERS

Site ID: 172361  
Site Name: WORLD OIL #51  
Violation Date: 04-05-2016  
Citation: 23 CCR 16 2636(f)(2) - California Code of Regulations, Title 23, Chapter 16, Section(s) 2636(f)(2)  
Violation Description: Failure of the pressurized piping to meet one or more of the following requirements: monitored at least hourly with the capability of

Map ID  
Direction  
Distance  
Elevation

MAP FINDINGS

Site

Database(s)

EDR ID Number  
EPA ID Number

**WORLD OIL #51/UNOCAL #7332 (Continued)**

**S103624486**

detecting a release of 3.0 gallons per hour, and will restrict the flow of product through the piping or trigger an alarm when a release occurs.

Violation Notes: Returned to compliance on 04/05/2016. THE MLLD FOR THE 91 TANK FAILED TO PROVIDE A SLOW FLOW CONDITION AT THE DISPENSER. THIS MLLD WAS REPLACED WITH A LIKE FOR LIKE (VMI LD2000) AND IT WAS RETESTED DURING THIS INSPECTION. THE MLLD PASSED. NO FURTHER ACTION IS REQUIRED AT THIS TIME.

Violation Division: Santa Clara County Environmental Health  
Violation Program: UST  
Violation Source: CERS

Site ID: 172361  
Site Name: WORLD OIL #51  
Violation Date: 04-02-2019  
Citation: HSC 6.95 25505.1 - California Health and Safety Code, Chapter 6.95, Section(s) 25505.1

Violation Description: Failure to provide a copy of the business plan to the owner or the owner's agent within five working days after receiving a request for a copy from the owner or the owner's agent.

Violation Notes: According to CERS the property owner at this location is; Bost Land LLC. It was unclear at the time of this inspection if a written notification was made to the property owner that this site is subject to HMBP reporting. Provide a copy of the HMBP of owner or owner's agent.

Violation Division: Santa Clara County Environmental Health  
Violation Program: HMRRP  
Violation Source: CERS

Site ID: 172361  
Site Name: WORLD OIL #51  
Violation Date: 04-05-2018  
Citation: 23 CCR 16 2641(h) - California Code of Regulations, Title 23, Chapter 16, Section(s) 2641(h)

Violation Description: Failure to have an approved UST Monitoring Plan.

Violation Notes: Returned to compliance on 04/09/2018. The UST Monitoring Plan for all USTs incorrectly contains the following information for G Tank Monitoring is Performed Using the Following Method(s):G - Automatic Tank Gauging: Amend to No - ATG Panel Manufacturer: Remove information - ATG Model #: Remove information - In-Tank Probe Manufacturer: Remove information - In-tank Probe Model: Remove information - Leak Test Frequency: Remove information - Programmed Tank Tests: Remove information The UST Monitoring Plan for all USTs does not include the following required information for G Under Dispenser Containment (UDC) Monitoring:G - UDC Leak Sensor Manufacturer: Add G S Bravo SystemsG - UDC Leak Sensor Model: Add G B-2000G The UST Monitoring Plan for Tank ID# 051-1 does not include the following information G Pipe Monitoring is Performed Using the Following Method(s):G - Mechanical Line Leak Detector Performs 3 GPH Leak Test: Amend to G YesG - MLLD Manufacturer: Add G Vaporless ManufacturingG - MLLD Model: Add [Truncated]

Violation Division: Santa Clara County Environmental Health  
Violation Program: UST  
Violation Source: CERS

Site ID: 172361  
Site Name: WORLD OIL #51

Map ID  
Direction  
Distance  
Elevation

MAP FINDINGS

Site

Database(s)

EDR ID Number  
EPA ID Number

**WORLD OIL #51/UNOCAL #7332 (Continued)**

**S103624486**

Violation Date: 02-28-2017  
Citation: HSC 6.7 25290.1(c), 25290.2(c), 25291(a)(2), 25292(e) - California Health and Safety Code, Chapter 6.7, Section(s) 25290.1(c), 25290.2(c), 25291(a)(2), 25292(e)  
Violation Description: Failure to maintain secondary containment (e.g. failure of secondary containment testing).  
Violation Notes: The 87-1 tank secondary piping could not be tested due to a failure at the penetration in the under dispenser containment (UDC) for dispenser 5/6. Apply for a permit and repair the penetration. Once repaired, test the secondary piping for 87-1 and the UDC at 5/6.  
Violation Division: Santa Clara County Environmental Health  
Violation Program: UST  
Violation Source: CERS

Site ID: 172361  
Site Name: WORLD OIL #51  
Violation Date: 04-05-2016  
Citation: 23 CCR 16 2665 - California Code of Regulations, Title 23, Chapter 16, Section(s) 2665  
Violation Description: Failure of the spill bucket to have a minimum capacity of five gallons.  
Violation Notes: Returned to compliance on 04/05/2016. THE 5-GALLON SPILL BUCKETS FOR THE 91 AND THE 89 TANKS FAILED WHEN THEY WERE TESTED WITH WATER. TECHNICIAN REMOVED THE CAPS AND CLEANED OUT THE DRAIN VALVES. THESE WERE RETESTED FOR 60 MINUTES AND PASSED. NO FURTHER ACTION IS REQUIRED AT THIS TIME.  
Violation Division: Santa Clara County Environmental Health  
Violation Program: UST  
Violation Source: CERS

Site ID: 172361  
Site Name: WORLD OIL #51  
Violation Date: 04-05-2018  
Citation: 23 CCR 16 2636(f)(1) - California Code of Regulations, Title 23, Chapter 16, Section(s) 2636(f)(1)  
Violation Description: Failure of the double-walled pressurized piping to be continuously monitored with a system that activates an audible and visual alarm or stops flow at the dispenser when a leak is detected.  
Violation Notes: Returned to compliance on 04/05/2018. The 89-grade float and chain assembly in UDC 5/6 and 9/10 and the 87-grade float and chain assembly in UDC 3/4 failed initial testing. The float cups were cleaned out and the assemblies were re-tested. Upon re-testing, all assemblies shut off the flow of product at the dispenser when a leak was simulated. This violation was corrected at the time of inspection. NO FURTHER ACTION IS NEEDED.  
Violation Division: Santa Clara County Environmental Health  
Violation Program: UST  
Violation Source: CERS

Site ID: 172361  
Site Name: WORLD OIL #51  
Violation Date: 04-05-2018  
Citation: 23 CCR 16 2641(a) - California Code of Regulations, Title 23, Chapter 16, Section(s) 2641(a)  
Violation Description: Failure of leak detection equipment to be located such that equipment is capable of detecting a leak at the earliest possible opportunity.  
Violation Notes: Returned to compliance on 04/05/2018. The sensor in the STP sump for

Map ID  
Direction  
Distance  
Elevation

MAP FINDINGS

Site

Database(s)

EDR ID Number  
EPA ID Number

**WORLD OIL #51/UNOCAL #7332 (Continued)**

**S103624486**

UST 2 was located on the opposite side of the sump from the point of earliest leak detection. The sensor was moved to the correct side of the STP sump. This violation was corrected at the time of inspection. NO FURTHER ACTION IS NEEDED.

Violation Division: Santa Clara County Environmental Health  
Violation Program: UST  
Violation Source: CERS

Site ID: 172361  
Site Name: WORLD OIL #51  
Violation Date: 04-05-2016  
Citation: HSC 6.95 25508(a)(1) - California Health and Safety Code, Chapter 6.95, Section(s) 25508(a)(1)

Violation Description: Failure to complete and electronically submit a site map with all required content.

Violation Notes: Returned to compliance on 02/06/2018. THE SITE MAP NEEDS TO BE UPDATED VIA CERS TO SHOW THE LOCATION OF THE HAZARDOUS WASTE STORED ON SITE. UPDATE THE MAP VIA CERS IMMEDIATELY.

Violation Division: Santa Clara County Environmental Health  
Violation Program: HMRRP  
Violation Source: CERS

Site ID: 172361  
Site Name: WORLD OIL #51  
Violation Date: 04-05-2016  
Citation: 19 CCR 6.95 25508(a)(1) - California Code of Regulations, Title 19, Chapter 6.95, Section(s) 25508(a)(1)

Violation Description: Failure to complete and electronically submit the Business Activities Page and/or Business Owner Operator Identification Page.

Violation Notes: Returned to compliance on 02/06/2018. THE BUSINESS OWNER/OPERATOR PAGE NEEDS TO BE UPDATED TO REMOVE, SUBASH CHANDLER AND ADD AMRITPAL KAUR AS THE NEW CONTACT PERSON AS THE PRIMARY EMERGENCY CONTACT PERSON.

Violation Division: Santa Clara County Environmental Health  
Violation Program: HMRRP  
Violation Source: CERS

Site ID: 172361  
Site Name: WORLD OIL #51  
Violation Date: 04-10-2015  
Citation: 23 CCR 16 2665 - California Code of Regulations, Title 23, Chapter 16, Section(s) 2665

Violation Description: Failure of the overfill prevention system to meet one of the following requirements: 1. Alert the transfer operator when the tank is 90 percent full by restricting the flow into the tank or triggering an audible and visual alarm; or 2. Restrict delivery of flow to the tank at least 30 minutes before the tank overfills, provided the restriction occurs when the tank is filled to no more than 95 percent of capacity; and activate an audible alarm at least five minutes before the tank overfills; or 3. Provide positive shut-off of flow to the tank when the tank is filled to no more than 95 percent of capacity; or 4. Provide positive shut-off of flow to the tank so that none of the fittings located on the top of the tank are exposed to product due to overfilling.

Violation Notes: Returned to compliance on 04/10/2015. THE 91 OVERFILL ATG PROBE WHEN TESTED AT 90% TANK CAPACITY TO VERIFY FUNCTIONALITY FAILED TO WORK. ACCORDING TO TECHNICIAN ATG PROBE WAS NOT WORKING AND NEEDED TO BE REPLACED. THE ATG PROBE WAS REPLACED AND TESTED DURING THIS INSPECTION

Map ID  
Direction  
Distance  
Elevation

MAP FINDINGS

Site

Database(s)

EDR ID Number  
EPA ID Number

**WORLD OIL #51/UNOCAL #7332 (Continued)**

**S103624486**

AND PASSED. NO FURTHER ACTION IS REQUIRED.

Violation Division: Santa Clara County Environmental Health  
Violation Program: UST  
Violation Source: CERS

Site ID: 172361  
Site Name: WORLD OIL #51  
Violation Date: 04-05-2017  
Citation: 23 CCR 16 2641(h) - California Code of Regulations, Title 23, Chapter 16, Section(s) 2641(h)  
Violation Description: Failure to have an approved UST Monitoring Plan.  
Violation Notes: Returned to compliance on 04/05/2017. Monitoring Plans submitted to CERS lists incorrect annular sensor, piping sump sensor, and fill sump sensor number (Veeder Root sensor numbers have been inputted instead of Gilbarco). Revise monitoring plans to reflect correct sensor names and model numbers used on-site.

Violation Division: Santa Clara County Environmental Health  
Violation Program: UST  
Violation Source: CERS

Evaluation:  
Eval General Type: Other/Unknown  
Eval Date: 02-28-2017  
Violations Found: Yes  
Eval Type: Other, not routine, done by local agency  
Eval Notes: On site to witness the secondary containment testing performed by Mr. Shaun Malone (ICC #8320932 1/24/2019; Franklin Fueling Systems #1021293708 Containment Testing) of Able Maintenance. Tank annulars are hydrostatically monitored and therefore exempt from SB989 testing. Sumps were tested with the Incon accelerated testing system. All sumps (fill and piping) passed the testing except for the 89 that had a deteriorated piping test boot. The test boot was in the process of being replaced for testing so it and the under dispenser containment (UDC) were not tested at the time of my departure. UDC 5/6 cannot be tested due to the failure at the penetration. The 87-2 tank is a siphon tank. The secondary piping run from 87-2 sump to the 87-1 sump was tested at 5 psi for one hour with no loss. The 91 secondary piping was also tested at 5 psi for one hour with no loss. The 89 secondary piping run had the deteriorated boot that was being replaced at my departure. The 87-1 [Truncated]

Eval Division: Santa Clara County Environmental Health  
Eval Program: UST  
Eval Source: CERS

Eval General Type: Compliance Evaluation Inspection  
Eval Date: 04-02-2019  
Violations Found: Yes  
Eval Type: Routine done by local agency  
Eval Notes: The most current Hazardous Materials Business Plan (HMBP) is found on CERS as of 02/04/2019 and this has been reviewed as part of this inspection. Employee training is provided on an annual basis and is documented.

Eval Division: Santa Clara County Environmental Health  
Eval Program: HMRRP  
Eval Source: CERS

Eval General Type: Compliance Evaluation Inspection

Map ID  
Direction  
Distance  
Elevation

MAP FINDINGS

Site

Database(s)

EDR ID Number  
EPA ID Number

**WORLD OIL #51/UNOCAL #7332 (Continued)**

**S103624486**

Eval Date: 04-09-2014  
Violations Found: Yes  
Eval Type: Routine done by local agency  
Eval Notes: ONSITE TO WITNESS UST MONITORING EQUIPMENT TESTING PERFORMED BY UST SERVICE TECHNICIAN STEVE PARMENTER OF SERVICE STATION SYSTEMS. MR. PARMENTER HAS CURRENT ICC UST SERVICE TECHNICIAN CERTIFICATION (EXP. 03/29/2015), VEEDER-ROOT LEVEL UST MONITORING TECHNICIAN (EXP. 03/02/2016) AND VMI TESTER (EXP. 07/10/2015). THE FOLLOWING UST MONITORING EQUIPMENT WAS FUNCTIONALLY TESTED: - FOUR STP SUMP SENSORS (PROVIDED POSITIVE TURBINE SHUTDOWN) G PASSED. - FOUR FILL SUMP SENSORS (PROVIDED POSITIVE TURBINE SHUTDOWN) G PASSED. - FOUR ANNULAR SPACE SENSORS G PASSED. - FLOAT AND CHAIN ASSEMBLIES IN UDCG S 7/8 AND 11/12: TESTED WITH WATER - PASSED. - FLOAT AND CHAIN ASSEMBLIES IN UDCG S --, --, 5/6, AND 9/10: FAILED TEST (SEE VIOLATION COMMENTS ABOVE). - SENSOR OUT AND POWER OUT PROVIDED POSITIVE TURBINE SHUTDOWN. - 87, 89 AND 91 LINE LEAK DETECTORS: TESTED WITH A SIMULATED 3.0 G.P.H. LEAK AND PASSED. - 87-1, 87-2, AND 91 SPILL BUCKETS: HYDROSTATICALLY TESTED - PASSED. - 89 [Truncated]

Eval Division: Santa Clara County Environmental Health  
Eval Program: UST  
Eval Source: CERS

Eval General Type: Compliance Evaluation Inspection  
Eval Date: 04-05-2016  
Violations Found: No  
Eval Type: Routine done by local agency  
Eval Notes: THIS FACILITY IS A CESQ FOR HAZARDOUS WASTE. NOTES; 1) THE LAST TIME HAZARDOUS WASTE WAS DISPOSED OF WAS ON 10/09/14 FOR THE LIQUID AND SOLID WASTE DRUMS. 2) THE 2 DRUMS CURRENTLY FOUND ON SITE HAVE AN ACCUMULATION DATE OF 2/5/16. 3) THE EPA ID#CAD98160716 IS CURRENTLY ACTIVE WITH THE STATE OF CALIFORNIA.

Eval Division: Santa Clara County Environmental Health  
Eval Program: HW  
Eval Source: CERS

Eval General Type: Compliance Evaluation Inspection  
Eval Date: 04-05-2016  
Violations Found: Yes  
Eval Type: Routine done by local agency  
Eval Notes: NOTES; 1) THE MOST CURRENT COPY OF THE HMBP IS FOUND ON CERS AND IT'S CURRENT AS OF 3/2016. THIS WAS REVIEWED AND ACCEPTED DURING THIS INSPECTION. 2) EMPLOYEE TRAINING IS BEING DOCUMENTED AND IS BEING PROVIDED BY BELSHIRE TO THE EMPLOYEES AT THIS LOCATION.

Eval Division: Santa Clara County Environmental Health  
Eval Program: HMRRP  
Eval Source: CERS

Eval General Type: Compliance Evaluation Inspection  
Eval Date: 04-05-2017  
Violations Found: Yes  
Eval Type: Routine done by local agency  
Eval Notes: On-site to conduct a UST compliance inspection. Annual monitoring system testing was performed by UST service technician Jesse Rodriguez from Service Station Systems. Mr. Rodriguez had all of the required certifications. During testing of monitoring equipment the following was observed: -Secondary containment test boots were observed as pulled-back prior to testing. -Functionality of ATG probes (overfill

Map ID  
Direction  
Distance  
Elevation

MAP FINDINGS

Site

Database(s)

EDR ID Number  
EPA ID Number

**WORLD OIL #51/UNOCAL #7332 (Continued)**

**S103624486**

protection) on all tanks (87-siphon, 87-master, 89, and 91) were verified. -All spill buckets were hydrostatically tested with 5 gallons of water for 60 minutes and passed. -All STP sump sensors (Gilbarco PA02592000010) were tested in water and produced an audible and visual alarm at the monitoring panel as well as positive shutdown of the turbines. -All annular sensors (Gilbarco PA02593000001) were tested with water and produced an audible and visual alarm at the monitoring panel. -Mechanical line leak detectors (VMI LD-2000) were tested at Dispenser 1 using a [Truncated]

Eval Division: Santa Clara County Environmental Health  
Eval Program: UST  
Eval Source: CERS

Eval General Type: Compliance Evaluation Inspection  
Eval Date: 04-10-2015  
Violations Found: Yes  
Eval Type: Routine done by local agency  
Eval Notes: FUNCTIONAL TESTING OF THE EQUIPMENT TOOK PLACE ON 4/9/15. ON-SITE TO OVERSEE THE ANNUAL MONITORING SYSTEM CERTIFICATION. TESTING WAS DONE BY JESSE RODRIGUEZ WITH SSS. MR. RODRIGUEZ HAS CURRENT ICC AND VEEDER ROOT CERTIFICATIONS. PRIOR TO AND AFTER COMPLETION OF TESTING VR PANEL READ ALL FUNCTIONS NORMAL. THE FOLLOWING COMPONENTS WERE TESTED AND PASSED; - 4 STP SUMP SENSORS - 4 FILL SUMP SENSORS - 4 ANNULAR SUMP SENSORS \* ALL SENSORS ABOVE PROVIDED A POSITIVE SHUT-DOWN CONDITION AT THE TURBINE. - 4 SPILL BUCKETS WERE HYDROSTATICALLY TESTED FOR 60 MINUTES AND PASSED. - 3 ATG PROBES WERE TESTED AT 90% TANK CAPACITY TO VERIFY OVERFILL. AN AUDIBLE/VISUAL ALARM WAS VERIFIED. - 3 MLLD'S WERE TESTED AND PASSED. - FAILSAFE AND SENSOR OUT WERE VERIFIED. THE FOLLOWING DOCUMENTS WERE REVIEWED DURING THIS INSPECTION; - DO MONTHLY RECORDS WERE FOUND IN ORDER. - EMPLOYEE TRAINING IS CURRENT. - MAINTENANCE RECORDS WERE FOUND IN ORDER. - INFORMATION ON CERS WAS CURRENT [Truncated]

Eval Division: Santa Clara County Environmental Health  
Eval Program: UST  
Eval Source: CERS

Eval General Type: Compliance Evaluation Inspection  
Eval Date: 04-02-2019  
Violations Found: No  
Eval Type: Routine done by local agency  
Eval Notes: Observed 1 x 55 gal waste solid drum and 1 x 55 gal. waste liquid drum that were full but were within their accumulation time of 180 days. These drums were stored within their accumulation time. However it is recommended that these drums get disposed of within 30 days or that new drums are provided. Notified our office how this was resolved.

Eval Division: Santa Clara County Environmental Health  
Eval Program: HW  
Eval Source: CERS

Eval General Type: Compliance Evaluation Inspection  
Eval Date: 04-02-2019  
Violations Found: Yes  
Eval Type: Routine done by local agency  
Eval Notes: On-site to oversee an annual monitoring system certification. Testing was conducted by; David Walker with Belshire Environmental Services. Mr. Walker has the following certifications; ICC#8854235 exp., 12/10/2020; VR#A32030 exp., 10/25/2020; VMI#3343 exp., 10/31/2020.

Map ID  
Direction  
Distance  
Elevation

MAP FINDINGS

Site

Database(s)

EDR ID Number  
EPA ID Number

**WORLD OIL #51/UNOCAL #7332 (Continued)**

**S103624486**

Prior to and after testing there were no active alarms at the veeder root panel. The following components were tested and passed during this inspection; - 4 STP sump sensors - 4 Fill sump sensors - 4 annular sensors \* All sensors above provided a positive shut-down condition of the turbine and provided an audible/visual alarm at the veeder root panel. - 4 Phil-Tite spill buckets were hydrostatically tested for 60 minutes and passed. - 3 Mechanical line leak detectors provided a slow flow condition at the dispenser when a leak of 3.0 g.p.h @ 10.0 p.s.i was detected. - 6 Bravo UDC's float and chain mechanism were tested with water and they all tripped the shear valve at each UDC. - Failsafe and [Truncated]

Eval Division: Santa Clara County Environmental Health  
Eval Program: UST  
Eval Source: CERS

Eval General Type: Compliance Evaluation Inspection  
Eval Date: 04-05-2016  
Violations Found: Yes  
Eval Type: Routine done by local agency  
Eval Notes:

FUNCTIONAL TESTING OF THE EQUIPMENT TOOK PLACE ON 4/9/15. ON-SITE TO OVERSEE THE ANNUAL MONITORING SYSTEM CERTIFICATION. TESTING WAS DONE BY JESSE RODRIGUEZ WITH SSS. MR. RODRIGUEZ HAS CURRENT ICC AND VEEDER ROOT CERTIFICATIONS. PRIOR TO AND AFTER COMPLETION OF TESTING VR PANEL READ ALL FUNCTIONS NORMAL. THE FOLLOWING COMPONENTS WERE TESTED AND PASSED; - 4 STP SUMP SENSORS - 4 FILL SUMP SENSORS - 4 ANNULAR SUMP SENSORS \* ALL SENSORS ABOVE PROVIDED A POSITIVE SHUT-DOWN CONDITION AT THE TURBINE. - 2 SPILL BUCKETS WERE HYDROSTATICALLY TESTED FOR 60 MINUTES AND PASSED. - 3 ATG PROBES WERE TESTED AT 90% TANK CAPACITY TO VERIFY OVERFILL. AN AUDIBLE/VISUAL ALARM WAS VERIFIED. - 2 MLLD'S WERE TESTED AND PASSED. - FAILSAFE AND SENSOR OUT WERE VERIFIED. - THE FLOAT AND CHAIN MECHANISM ON THE UDC BRAVO BOXES WAS VERIFIED FOR ALL UDC'S 1/2, 3/14, 5/6, 7/8, 9/10 AND 11/12. THE FOLLOWING DOCUMENTS WERE REVIEWED DURING THIS INSPECTION; - DO MONTHLY RECORDS WERE FOUND [Truncated]

Eval Division: Santa Clara County Environmental Health  
Eval Program: UST  
Eval Source: CERS

Eval General Type: Compliance Evaluation Inspection  
Eval Date: 04-05-2018  
Violations Found: Yes  
Eval Type: Routine done by local agency  
Eval Notes:

On-site for a routine inspection in conjunction with the Annual Monitoring System Certification conducted by Service Station Systems, Inc. UST service technician, Eyman G AlexG Leyva. Confirmed that Mr. Leyva has all required certifications. The underground storage tank systems are comprised of four double-walled fiberglass tanks (two Regular, one Mid-grade, and one Premium) with double-walled, fiberglass, pressurized piping and are used for motor vehicle fueling. The reported date of tank installation for all USTs is 5/1/1997. Audible/visual alarm is used for overfill protection on all USTs and the fill spill buckets are located in a monitored fill sump. Tank ID# 051-1 is a syphon tank connected to tank 051-2. The tanks contain Regular (87-grade) gasoline. The four tank annular spaces are monitored by Gilbarco PA0259300000-1 single point hydrostatic sensors. The sensors were removed from the brine reservoir and successfully provided audible and visual fuel [Truncated]

Map ID  
Direction  
Distance  
Elevation

MAP FINDINGS

Site

Database(s)

EDR ID Number  
EPA ID Number

**WORLD OIL #51/UNOCAL #7332 (Continued)**

**S103624486**

Eval Division: Santa Clara County Environmental Health  
Eval Program: UST  
Eval Source: CERS

Eval General Type: Compliance Evaluation Inspection  
Eval Date: 04-10-2015  
Violations Found: Yes  
Eval Type: Routine done by local agency  
Eval Notes: THE MOST CURRENT INFORMATION SUBMITTED ON CERS FOR THE HMBP IS AS OF 10/28/14. - HAZARDOUS MATERIALS INVENTORY IS CORRECT. - EMPLOYEE TRAINING IS CURRENT.

Eval Division: Santa Clara County Environmental Health  
Eval Program: HMRRP  
Eval Source: CERS

**Enforcement Action:**

Site ID: 172361  
Site Name: WORLD OIL #51  
Site Address: 1165 S BASCOM AV  
Site City: SAN JOSE  
Site Zip: 95128  
Enf Action Date: 04-09-2014  
Enf Action Type: Notice of Violation (Unified Program)  
Enf Action Description: Notice of Violation Issued by the Inspector at the Time of Inspection  
Enf Action Notes: Not reported  
Enf Action Division: Santa Clara County Environmental Health  
Enf Action Program: UST  
Enf Action Source: CERS

Site ID: 172361  
Site Name: WORLD OIL #51  
Site Address: 1165 S BASCOM AV  
Site City: SAN JOSE  
Site Zip: 95128  
Enf Action Date: 04-10-2015  
Enf Action Type: Notice of Violation (Unified Program)  
Enf Action Description: Notice of Violation Issued by the Inspector at the Time of Inspection  
Enf Action Notes: Not reported  
Enf Action Division: Santa Clara County Environmental Health  
Enf Action Program: HMRRP  
Enf Action Source: CERS

Site ID: 172361  
Site Name: WORLD OIL #51  
Site Address: 1165 S BASCOM AV  
Site City: SAN JOSE  
Site Zip: 95128  
Enf Action Date: 04-10-2015  
Enf Action Type: Notice of Violation (Unified Program)  
Enf Action Description: Notice of Violation Issued by the Inspector at the Time of Inspection  
Enf Action Notes: Not reported  
Enf Action Division: Santa Clara County Environmental Health  
Enf Action Program: UST  
Enf Action Source: CERS

Affiliation:

Map ID  
Direction  
Distance  
Elevation

MAP FINDINGS

Site

Database(s)

EDR ID Number  
EPA ID Number

**WORLD OIL #51/UNOCAL #7332 (Continued)**

**S103624486**

Affiliation Type Desc: Identification Signer  
Entity Name: Jim Tostado  
Entity Title: Director  
Affiliation Address: Not reported  
Affiliation City: Not reported  
Affiliation State: Not reported  
Affiliation Country: Not reported  
Affiliation Zip: Not reported  
Affiliation Phone: Not reported

Affiliation Type Desc: Operator  
Entity Name: World Oil Marketing Company  
Entity Title: Not reported  
Affiliation Address: Not reported  
Affiliation City: Not reported  
Affiliation State: Not reported  
Affiliation Country: Not reported  
Affiliation Zip: Not reported  
Affiliation Phone: (562) 928-0100

Affiliation Type Desc: UST Property Owner Name  
Entity Name: BOST LAND, LLC  
Entity Title: Not reported  
Affiliation Address: 9302 Garfield Avenue  
Affiliation City: South Gate  
Affiliation State: CA  
Affiliation Country: United States  
Affiliation Zip: 90280  
Affiliation Phone: (562) 928-0100

Affiliation Type Desc: UST Tank Owner  
Entity Name: World Oil Marketing Company  
Entity Title: Not reported  
Affiliation Address: 9302 Garfield Avenue  
Affiliation City: South Gate  
Affiliation State: CA  
Affiliation Country: United States  
Affiliation Zip: 90280  
Affiliation Phone: (562) 928-0100

Affiliation Type Desc: UST Permit Applicant  
Entity Name: John P.Hundley  
Entity Title: VP of Environmental Affairs  
Affiliation Address: Not reported  
Affiliation City: Not reported  
Affiliation State: Not reported  
Affiliation Country: Not reported  
Affiliation Zip: Not reported  
Affiliation Phone: (562) 928-0100

Affiliation Type Desc: Document Preparer  
Entity Name: Evelyn Kywe  
Entity Title: Not reported  
Affiliation Address: Not reported  
Affiliation City: Not reported  
Affiliation State: Not reported  
Affiliation Country: Not reported

Map ID  
Direction  
Distance  
Elevation

MAP FINDINGS

Site

Database(s)

EDR ID Number  
EPA ID Number

**WORLD OIL #51/UNOCAL #7332 (Continued)**

**S103624486**

Affiliation Zip:	Not reported
Affiliation Phone:	Not reported
Affiliation Type Desc:	Facility Mailing Address
Entity Name:	Mailing Address
Entity Title:	Not reported
Affiliation Address:	9302 Garfield Avenue
Affiliation City:	South Gate
Affiliation State:	CA
Affiliation Country:	Not reported
Affiliation Zip:	90280
Affiliation Phone:	Not reported
Affiliation Type Desc:	Legal Owner
Entity Name:	World Oil Marketing Company
Entity Title:	Not reported
Affiliation Address:	9302 Garfield Avenue
Affiliation City:	South Gate
Affiliation State:	CA
Affiliation Country:	United States
Affiliation Zip:	90280
Affiliation Phone:	(562) 928-0100
Affiliation Type Desc:	Parent Corporation
Entity Name:	World Oil Marketing Company
Entity Title:	Not reported
Affiliation Address:	Not reported
Affiliation City:	Not reported
Affiliation State:	Not reported
Affiliation Country:	Not reported
Affiliation Zip:	Not reported
Affiliation Phone:	Not reported
Affiliation Type Desc:	UST Tank Operator
Entity Name:	World Oil Marketing Company
Entity Title:	Not reported
Affiliation Address:	9302 Garfield Avenue
Affiliation City:	South Gate
Affiliation State:	CA
Affiliation Country:	United States
Affiliation Zip:	90280
Affiliation Phone:	(562) 928-0100
Affiliation Type Desc:	CUPA District
Entity Name:	Santa Clara County Environmental Health
Entity Title:	Not reported
Affiliation Address:	1555 Berger Drive, Suite 300
Affiliation City:	San Jose
Affiliation State:	CA
Affiliation Country:	Not reported
Affiliation Zip:	95112-2716
Affiliation Phone:	(408) 918-3400
Affiliation Type Desc:	Environmental Contact
Entity Name:	John P. Hundley
Entity Title:	Not reported
Affiliation Address:	9302 Garfield Avenue

Map ID  
Direction  
Distance  
Elevation

MAP FINDINGS

Site

Database(s)

EDR ID Number  
EPA ID Number

**WORLD OIL #51/UNOCAL #7332 (Continued)**

**S103624486**

Affiliation City: South Gate  
Affiliation State: CA  
Affiliation Country: Not reported  
Affiliation Zip: 90280  
Affiliation Phone: Not reported

Affiliation Type Desc: Property Owner  
Entity Name: Bost Land LLC  
Entity Title: Not reported  
Affiliation Address: 9302 Garfield Ave.  
Affiliation City: South Gate  
Affiliation State: CA  
Affiliation Country: United States  
Affiliation Zip: 90280  
Affiliation Phone: (562) 928-0100

Name: WORLD OIL #51/UNOCAL #7332  
Address: 1165 S. BASCOM AVE.  
City,State,Zip: SAN JOSE, CA 95128  
Site ID: 249250  
CERS ID: T0608501494  
CERS Description: Leaking Underground Storage Tank Cleanup Site

Affiliation:  
Affiliation Type Desc: Regional Board Caseworker  
Entity Name: Regional Water Board - SAN FRANCISCO BAY RWQCB (REGION 2)  
Entity Title: Not reported  
Affiliation Address: 1515 CLAY ST SUITE 1400  
Affiliation City: OAKLAND  
Affiliation State: CA  
Affiliation Country: Not reported  
Affiliation Zip: Not reported  
Affiliation Phone: Not reported

**A16** 1165 S. BASCOMNA SJNA WOM # 51  
**Target** 1165 BASCOM  
**Property** SAN JOSE, CA 95128

**FINDS** 1023243557  
N/A

**Site 16 of 33 in cluster A**

**Actual:** FINDS:  
**170 ft.** Registry ID: 110065316321

Click Here:

Environmental Interest/Information System:  
STATE MASTER

Click this hyperlink while viewing on your computer to access  
additional FINDS: detail in the EDR Site Report.

Map ID  
Direction  
Distance  
Elevation

MAP FINDINGS

Site

Database(s)

EDR ID Number  
EPA ID Number

**A17**  
**Target**  
**Property**

**WORLD OIL COMPANY UNOCAL**  
**1165 BASCOM**  
**SAN JOSE, CA**

**HIST CORTESE** **S110060975**  
**N/A**

**Site 17 of 33 in cluster A**

**Actual:**  
**170 ft.**

HIST CORTESE:  
edr\_fname: WORLD OIL COMPANY UNOCAL  
edr\_fadd1: 1165 BASCOM  
City,State,Zip: SAN JOSE, CA  
Region: CORTESE  
Facility County Code: 43  
Reg By: LTNKA  
Reg Id: 43-1532

**A18**  
**Target**  
**Property**

**WORLD OIL #51**  
**1165 BASCOM AVE S**  
**SAN JOSE, CA**

**RGA LUST** **S114723239**  
**N/A**

**Site 18 of 33 in cluster A**

**Actual:**  
**170 ft.**

RGA LUST:  
Name: WORLD OIL #51  
Address: 1165 BASCOM AVE S  
City: SAN JOSE  
State: SAN JOSE  
2002 WORLD OIL #51 1165 BASCOM AVE S

**A19**  
**Target**  
**Property**

**WORLD OIL #51/UNOCAL #7332**  
**1165 BASCOM AVE.**  
**SAN JOSE, CA**

**RGA LUST** **S114723234**  
**N/A**

**Site 19 of 33 in cluster A**

**Actual:**  
**170 ft.**

RGA LUST:  
Name: WORLD OIL #51/UNOCAL #7332  
Address: 1165 BASCOM AVE.  
City: SAN JOSE  
State: SAN JOSE  
2008 WORLD OIL #51/UNOCAL #7332 1165 BASCOM AVE.

**A20**  
**Target**  
**Property**

**WORLD OIL #51**  
**1165 S BASCOM AV**  
**SAN JOSE, CA 95128**

**UST** **U004262533**  
**N/A**

**Site 20 of 33 in cluster A**

**Actual:**  
**170 ft.**

UST:  
Name: WORLD OIL #51  
Address: 1165 S BASCOM AV  
City,State,Zip: SAN JOSE, CA 95128  
Facility ID: FA0256580  
Permitting Agency: Santa Clara County Environmental Health  
Latitude: 37.304897  
Longitude: -121.932091  
  
Name: WORLD OIL #51

Map ID  
Direction  
Distance  
Elevation

MAP FINDINGS

Site

Database(s)

EDR ID Number  
EPA ID Number

**WORLD OIL #51 (Continued)**

**U004262533**

Address: 1165 S BASCOM AV  
City,State,Zip: SAN JOSE, CA 95128  
Facility ID: 43-060-440234  
Permitting Agency: Santa Clara County Environmental Health  
Latitude: 37.304897  
Longitude: -121.932091

**A21**  
**Target**  
**Property**

**1X WORLD OIL COMPANY**  
**1165 S BASCOM AVE**  
**SAN JOSE, CA 95128**

**HWTS** **S124744825**  
**N/A**

**Site 21 of 33 in cluster A**

**Actual:**  
**170 ft.**

**HWTS:**  
Name: 1X WORLD OIL COMPANY  
Address: 1165 S BASCOM AVE  
Address 2: Not reported  
City,State,Zip: SAN JOSE, CA 951283511  
EPA ID: CAD981406358  
Inactive Date: 01/01/1991  
Create Date: 05/19/1986  
Last Act Date: 11/27/2001  
Mailing Name: Not reported  
Mailing Address: --  
Mailing Address 2: Not reported  
Mailing City,State,Zip: LOS ANGELES, CA 900600000  
Owner Name: --  
Owner Address: --  
Owner Address 2: Not reported  
Owner City,State,Zip: --, 99 --  
Contact Name: CYNTHIA DRUMMOND  
Contact Address: --  
Contact Address 2: Not reported  
City,State,Zip: --, 99 --

**A22**  
**Target**  
**Property**

**WORLD OIL COMPANY UNOCAL**  
**1165 BASCOM AVE S**  
**SAN JOSE, CA**

**RGA LUST** **S114723305**  
**N/A**

**Site 22 of 33 in cluster A**

**Actual:**  
**170 ft.**

**RGA LUST:**  
Name: WORLD OIL COMPANY UNOCAL  
Address: 1165 BASCOM AVE S  
City: SAN JOSE  
State: SAN JOSE  
2001 WORLD OIL COMPANY UNOCAL 1165 BASCOM AVE S  
Name: WORLD OIL COMPANY UNOCAL  
Address: 1165 BASCOM AVE S  
City: SAN JOSE  
State: SAN JOSE  
2000 WORLD OIL COMPANY UNOCAL 1165 BASCOM AVE S

Map ID  
Direction  
Distance  
Elevation

MAP FINDINGS

Site

Database(s)

EDR ID Number  
EPA ID Number

**A23**  
**Target**  
**Property**

**UNOCAL**  
**1165 BASCOM AVE S**  
**SAN JOSE, CA**

**RGA LUST**

**S114714125**  
**N/A**

**Site 23 of 33 in cluster A**

**Actual:**  
**170 ft.**

RGA LUST:

Name: UNOCAL  
Address: 1165 BASCOM AVE S  
City: SAN JOSE  
State: SAN JOSE  
1998 UNOCAL 1165 BASCOM AVE S  
Name: UNOCAL  
Address: 1165 BASCOM AVE S  
City: SAN JOSE  
State: SAN JOSE  
1997 UNOCAL 1165 BASCOM AVE S  
Name: UNOCAL  
Address: 1165 BASCOM AVE S  
City: SAN JOSE  
State: SAN JOSE  
1996 UNOCAL 1165 BASCOM AVE S  
Name: UNOCAL  
Address: 1165 BASCOM AVE S  
City: SAN JOSE  
State: SAN JOSE  
1995 UNOCAL 1165 BASCOM AVE S  
Name: UNOCAL  
Address: 1165 BASCOM AVE S  
City: SAN JOSE  
State: SAN JOSE  
1994 UNOCAL 1165 BASCOM AVE S  
Name: UNOCAL  
Address: 1165 BASCOM AVE S  
City: SAN JOSE  
State: SAN JOSE  
1993 UNOCAL 1165 BASCOM AVE S

**A24**  
**Target**  
**Property**

**WORLD OIL MARKETING COMPANY #51**  
**1165 S BASCOM AV**  
**SAN JOSE, CA 95128**

**FINDS**  
**ECHO**

**1023339165**  
**N/A**

**Site 24 of 33 in cluster A**

**Actual:**  
**170 ft.**

FINDS:

Registry ID: 110066345146

Click Here:

Environmental Interest/Information System:

AIR EMISSIONS CLASSIFICATION UNKNOWN

RCRAInfo is a national information system that supports the Resource Conservation and Recovery Act (RCRA) program through the tracking of events and activities related to facilities that generate, transport, and treat, store, or dispose of hazardous waste. RCRAInfo allows RCRA program staff to track the notification, permit, compliance, and corrective action activities required under RCRA.

STATE MASTER

Map ID  
Direction  
Distance  
Elevation

MAP FINDINGS

Site

Database(s)

EDR ID Number  
EPA ID Number

**WORLD OIL MARKETING COMPANY #51 (Continued)**

**1023339165**

[Click this hyperlink](#) while viewing on your computer to access additional FINDS: detail in the EDR Site Report.

**ECHO:**

Envid: 1023339165  
Registry ID: 110066345146  
DFR URL: <http://echo.epa.gov/detailed-facility-report?fid=110066345146>  
Name: WORLD OIL MARKETING COMPANY #51  
Address: 1165 S BASCOM AV  
City,State,Zip: SAN JOSE, CA 95128

**A25  
Target  
Property**

**B & K UNION 76 GAS STATION  
1165 S BASCOM AVE 51  
SAN JOSE, CA 95128**

**SWEEPS UST S106923025  
N/A**

**Site 25 of 33 in cluster A**

**Actual:  
170 ft.**

**SWEEPS UST:**

Name: B & K UNION 76 GAS STATION  
Address: 1165 S BASCOM AVE 51  
City: SAN JOSE  
Status: Active  
Comp Number: 440234  
Number: 9  
Board Of Equalization: Not reported  
Referral Date: 09-30-92  
Action Date: 09-08-92  
Created Date: 02-29-88  
Owner Tank Id: Not reported  
SWRCB Tank Id: 43-060-440234-000001  
Tank Status: A  
Capacity: 12000  
Active Date: Not reported  
Tank Use: M.V. FUEL  
STG: P  
Content: REG UNLEADED  
Number Of Tanks: 4

Name: B & K UNION 76 GAS STATION  
Address: 1165 S BASCOM AVE 51  
City: SAN JOSE  
Status: Active  
Comp Number: 440234  
Number: 9  
Board Of Equalization: Not reported  
Referral Date: 09-30-92  
Action Date: 09-08-92  
Created Date: 02-29-88  
Owner Tank Id: Not reported  
SWRCB Tank Id: 43-060-440234-000002  
Tank Status: A  
Capacity: 12000  
Active Date: Not reported  
Tank Use: M.V. FUEL  
STG: P  
Content: REG UNLEADED  
Number Of Tanks: Not reported

Map ID  
Direction  
Distance  
Elevation

MAP FINDINGS

Site

Database(s)

EDR ID Number  
EPA ID Number

**B & K UNION 76 GAS STATION (Continued)**

**S106923025**

Name: B & K UNION 76 GAS STATION  
Address: 1165 S BASCOM AVE 51  
City: SAN JOSE  
Status: Active  
Comp Number: 440234  
Number: 9  
Board Of Equalization: Not reported  
Referral Date: 09-30-92  
Action Date: 09-08-92  
Created Date: 02-29-88  
Owner Tank Id: Not reported  
SWRCB Tank Id: 43-060-440234-000003  
Tank Status: A  
Capacity: 12000  
Active Date: Not reported  
Tank Use: M.V. FUEL  
STG: P  
Content: REG UNLEADED  
Number Of Tanks: Not reported

Name: B & K UNION 76 GAS STATION  
Address: 1165 S BASCOM AVE 51  
City: SAN JOSE  
Status: Active  
Comp Number: 440234  
Number: 9  
Board Of Equalization: Not reported  
Referral Date: 09-30-92  
Action Date: 09-08-92  
Created Date: 02-29-88  
Owner Tank Id: Not reported  
SWRCB Tank Id: 43-060-440234-000004  
Tank Status: A  
Capacity: 10000  
Active Date: Not reported  
Tank Use: M.V. FUEL  
STG: P  
Content: REG UNLEADED  
Number Of Tanks: Not reported

**A26** 1165 S. BASCOM SJ WOM # 51  
**Target** 1165 S BASCOM AVE  
**Property** SAN JOSE, CA 95128

**WDS** S105455601  
N/A

**Site 26 of 33 in cluster A**

**Actual:**  
**170 ft.**

WDS:  
Name: 1165 S. BASCOM SJ WOM # 51  
Address: 1165 S Bascom ave  
City: SAN JOSE  
Facility ID: San Francisco Bay 438571002  
Facility Type: Other - Does not fall into the category of Municipal/Domestic, Industrial, Agricultural or Solid Waste (Class I, II or III)  
Facility Status: Active - Any facility with a continuous or seasonal discharge that is under Waste Discharge Requirements.  
NPDES Number: CAG912002 The 1st 2 characters designate the state. The remaining 7 are assigned by the Regional Board  
Subregion: 2

Map ID  
Direction  
Distance  
Elevation

MAP FINDINGS

Site

Database(s)

EDR ID Number  
EPA ID Number

**1165 S. BASCOM SJ WOM # 51 (Continued)**

**S105455601**

Facility Telephone: 8053739063  
Facility Contact: Michael Wood (Source)  
Agency Name: WORLD OIL MARKETING CO  
Agency Address: 9302 SOUTH GARFIELD AVE  
Agency City,St,Zip: SOUTHGATE 902803896  
Agency Contact: John Hundley  
Agency Telephone: Not reported  
Agency Type: Private  
SIC Code: 5541  
SIC Code 2: Not reported  
Primary Waste Type: Designated/Influent or Solid Wastes that pose a significant threat to water quality because of their high concentrations (E.G., BOD, Hardness, TRF, Chloride). 'Manageable' hazardous wastes (E.G., inorganic salts and heavy metals) are included in this category.  
  
Primary Waste: CNWTRS  
Waste Type2: Not reported  
Waste2: Contaminated Ground Water  
Primary Waste Type: Designated/Influent or Solid Wastes that pose a significant threat to water quality because of their high concentrations (E.G., BOD, Hardness, TRF, Chloride). 'Manageable' hazardous wastes (E.G., inorganic salts and heavy metals) are included in this category.  
  
Secondary Waste: Not reported  
Secondary Waste Type: Not reported  
Design Flow: 0  
Baseline Flow: 0  
Reclamation: No reclamation requirements associated with this facility.  
POTW: The facility is not a POTW.  
Treat To Water: Moderate Threat to Water Quality. A violation could have a major adverse impact on receiving biota, can cause aesthetic impairment to a significant human population, or render unusable a potential domestic or municipal water supply. Aesthetic impairment would include nuisance from a waste treatment facility.  
  
Complexity: Category B - Any facility having a physical, chemical, or biological waste treatment system (except for septic systems with subsurface disposal), or any Class II or III disposal site, or facilities without treatment systems that are complex, such as marinas with petroleum products, solid wastes, and sewage pump out facilities.

**A27  
South  
< 1/8  
0.015 mi.  
79 ft.**

**LOU & RAY S SERVICE  
1185 S BASCOM AVE  
SAN JOSE, CA  
  
Site 27 of 33 in cluster A**

**EDR Hist Auto 1009000425  
N/A**

**Relative:  
Higher**

EDR Hist Auto

**Actual:  
170 ft.**

Year: Name:  
1966 LOU & RAY S SERVICE

Type:  
GASOLINE STATIONS

Map ID  
Direction  
Distance  
Elevation

MAP FINDINGS

Site

Database(s)

EDR ID Number  
EPA ID Number

**A28**  
**North**  
**< 1/8**  
**0.026 mi.**  
**138 ft.**  
**KELLY-MOORE PAINT CO**  
**1145 S BASCOM AV**  
**SAN JOSE, CA 95128**  
**Site 28 of 33 in cluster A**

**HIST UST**  
**CUPA Listings**  
**HAZMAT**  
**U001602965**  
**N/A**

**Relative:**  
**Lower**

HIST UST:

**Actual:**  
**169 ft.**

Name: KELLY-MOORE PAINT COMPANY, INC  
Address: 1145 S BASCOM AVE  
City,State,Zip: SAN JOSE, CA 95128  
File Number: Not reported  
URL: Not reported  
Region: STATE  
Facility ID: 00000002448  
Facility Type: Other  
Other Type: STORE  
Contact Name: BOB CROFT, STORE MANAGER  
Telephone: 4082955878  
Owner Name: KELLY-MOORE PAINT COMPANY, INC  
Owner Address: 987 COMMERCIAL STREET  
Owner City,St,Zip: SAN CARLOS, CA 94070  
Total Tanks: 0001

Tank Num: 001  
Container Num: ST-11  
Year Installed: 1966  
Tank Capacity: 00010000  
Tank Used for: PRODUCT  
Type of Fuel: Not reported  
Container Construction Thickness: 1/422  
Leak Detection: None

CUPA SANTA CLARA:

Name: KELLY-MOORE PAINT CO  
Address: 1145 S BASCOM AV  
City,State,Zip: SAN JOSE, CA 951283577  
Region: SANTA CLARA  
PE#: 2205  
Program Description: GENERATES 100 KG YR TO <5 TONS/YR  
Latitude: 37.305363  
Longitude: -121.931923  
Record ID: PR0375478  
Facility ID: FA0256998

Name: KELLY-MOORE PAINT CO  
Address: 1145 S BASCOM AV  
City,State,Zip: SAN JOSE, CA 951283577  
Region: SANTA CLARA  
PE#: Not reported  
Program Description: HMBP FACILITY, 1-3 CHEMICALS  
Latitude: 37.305363  
Longitude: -121.931923  
Record ID: PR0396955  
Facility ID: FA0256998

SAN JOSE HAZMAT:

Name: KELLY MOORE PAINT CO INC  
Address: 1145 S BASCOM AV

Map ID  
Direction  
Distance  
Elevation

MAP FINDINGS

Site

Database(s)

EDR ID Number  
EPA ID Number

**KELLY-MOORE PAINT CO (Continued)**

**U001602965**

City,State,Zip: SAN JOSE, CA 95128  
Region: SAN JOSE  
File Num: 405384  
Class: Auto Wrecking/Misc Simple Facility

**A29**  
**North**  
**< 1/8**  
**0.026 mi.**  
**138 ft.**

**KELLY-MOORE PAINT CO INC**  
**1145 S BASCOM AV**  
**SAN JOSE, CA 95128**

**CERS HAZ WASTE**  
**CERS**

**S121778817**  
**N/A**

**Site 29 of 33 in cluster A**

**Relative:**  
**Lower**

**CERS HAZ WASTE:**

**Actual:**  
**169 ft.**

Name: KELLY-MOORE PAINT CO INC  
Address: 1145 S BASCOM AV  
City,State,Zip: SAN JOSE, CA 95128-3577  
Site ID: 41324  
CERS ID: 10344634  
CERS Description: Hazardous Waste Generator

**CERS:**

Name: KELLY-MOORE PAINT CO INC  
Address: 1145 S BASCOM AV  
City,State,Zip: SAN JOSE, CA 95128-3577  
Site ID: 41324  
CERS ID: 10344634  
CERS Description: Chemical Storage Facilities

**Violations:**

Site ID: 41324  
Site Name: KELLY-MOORE PAINT CO INC  
Violation Date: 08-01-2017  
Citation: HSC 6.95 25508.2 - California Health and Safety Code, Chapter 6.95, Section(s) 25508.2

Violation Description: Failure to annually review and electronically certify that the business plan is complete and accurate on or before the annual due date.

Violation Notes: Facility's last HMBP submittal was 9/5/2013 via CERS

Violation Division: Santa Clara County Environmental Health

Violation Program: HMRRP

Violation Source: CERS

Site ID: 41324  
Site Name: KELLY-MOORE PAINT CO INC  
Violation Date: 08-23-2013  
Citation: 22 CCR 12 66262.40(a) - California Code of Regulations, Title 22, Chapter 12, Section(s) 66262.40(a)

Violation Description: Failure to maintain uniform hazardous waste manifest, consolidated manifest, or bills of lading copies for three years.

Violation Notes: Returned to compliance on 08/23/2013. A signed TSDF copy of manifest #011271142JJK is not observed. TSDF copies may be returned to the San Carlos facility based on the information on this manifest. \*Recommend keeping copies of each TSDF manifest copy onsite.

Violation Division: Santa Clara County Environmental Health

Violation Program: HW

Violation Source: CERS

Site ID: 41324  
Site Name: KELLY-MOORE PAINT CO INC

Map ID  
Direction  
Distance  
Elevation

MAP FINDINGS

Site

Database(s)

EDR ID Number  
EPA ID Number

**KELLY-MOORE PAINT CO INC (Continued)**

**S121778817**

Violation Date: 08-01-2017  
Citation: HSC 6.95 25505.1 - California Health and Safety Code, Chapter 6.95, Section(s) 25505.1  
Violation Description: Failure to notify property owner in writing that the business is subject to the business plan program and has complied with its provisions.  
Violation Notes: Facility did not notify the property owner that they are subject to HMBP requirements.  
Violation Division: Santa Clara County Environmental Health  
Violation Program: HMRRP  
Violation Source: CERS

Site ID: 41324  
Site Name: KELLY-MOORE PAINT CO INC  
Violation Date: 08-23-2013  
Citation: 19 CCR 4 2729.5 - California Code of Regulations, Title 19, Chapter 4, Section(s) 2729.5  
Violation Description: Failure to submit inventory reports (Activities, Owner/Operator, Hazardous Materials Descriptions and Map pages, if required. Documentation must be resubmitted (for facilities which exceed EPCRA thresholds) or re-certified (for facilities which do not exceed EPCRA thresholds) by March 1.  
Violation Notes: Returned to compliance on 09/05/2013. The Hazardous Materials Business Plan was last submitted to HMCD on 7/5/11 (dated 10/25/10). DISREGARD CORRECTIVE ACTION TEXT BELOW REGARDING SUBMITTAL OF HARD COPY FORMS. SEE [www.EHinfo.org/hazmat](http://www.EHinfo.org/hazmat) FOR DETAILS REGARDING ELECTRONIC REPORTING REQUIREMENTS. A FACILITY RECORD FOR THIS SITE HAS ALREADY BEEN CREATED ON THE CALIFORNIA ENVIRONMENTAL REPORTING SYSTEM (CERS) WEBSITE AT <http://cers.calepa.ca.gov>. REQUEST ACCESS TO THAT CERS RECORD AND SUBMIT A CURRENT HMBP WITHIN 30 DAYS.  
Violation Division: Santa Clara County Environmental Health  
Violation Program: HMRRP  
Violation Source: CERS

Evaluation:  
Eval General Type: Compliance Evaluation Inspection  
Eval Date: 08-01-2017  
Violations Found: No  
Eval Type: Routine done by local agency  
Eval Notes: On site to conduct a routine hazardous waste inspection Observed the following wastes on site: 1 x pallet of various wastes (all containers under 1 gallon: paint, thinner, lacquer, aerosols, tint) Fire extinguishers have had annual maintenance Spill kits available throughout facility Rags are managed by Aramark Container areas are inspected weekly Employees are thoroughly familiar with hazardous waste management Disposal records were reviewed and are in good order Bills of Lading were reviewed for facility's participation in the Paint Care Program EPA ID# CAL000282115 is active The following violations were corrected on site: Emergency information was not posted. Emergency Procedures template was provided and posted during inspection  
Eval Division: Santa Clara County Environmental Health  
Eval Program: HW  
Eval Source: CERS

Eval General Type: Compliance Evaluation Inspection  
Eval Date: 08-23-2013

Map ID  
Direction  
Distance  
Elevation

MAP FINDINGS

Site

Database(s)

EDR ID Number  
EPA ID Number

**KELLY-MOORE PAINT CO INC (Continued)**

**S121778817**

Violations Found: Yes  
Eval Type: Routine done by local agency  
Eval Notes: CERS ID# 10344634 This inspection began on 8/15/13 and concluded today, 8/23/13. EFFECTIVE JANUARY 1, 2013, STATE LAW REQUIRES THAT HAZARDOUS MATERIALS BUSINESS PLAN (HMBP), HAZARDOUS WASTE TIERED PERMIT, AND CERTAIN UNDERGROUND STORAGE TANK (UST) SUBMITTALS (i.e., OPERATING PERMIT APPLICATIONS AND UST MONITORING PLANS) BE SUBMITTED ELECTRONICALLY VIA THE CALIFORNIA ENVIRONMENTAL REPORTING SYSTEM (CERS) WEBSITE AT <http://cers.calepa.ca.gov>. HARD COPIES ARE NO LONGER ALLOWED FOR THOSE SUBMITTALS, SO PLEASE DISREGARD ANY PRE-PRINTED CORRECTIVE ACTION TEXT IN THIS NOTICE OF INSPECTION REGARDING HARD COPY FORMS. FACILITY RECORDS HAVE ALREADY BEEN CREATED IN CERS FOR MANY BUSINESSES. PLEASE SEARCH CERS AND REQUEST ACCESS TO THAT RECORD BEFORE CREATING A NEW FACILITY RECORD. SEE [www.EHinfo.org/hazmat](http://www.EHinfo.org/hazmat) FOR MORE DETAILS REGARDING ELECTRONIC REPORTING REQUIREMENTS.

Eval Division: Santa Clara County Environmental Health  
Eval Program: HMRRP  
Eval Source: CERS

Eval General Type: Compliance Evaluation Inspection  
Eval Date: 08-23-2013  
Violations Found: Yes  
Eval Type: Routine done by local agency  
Eval Notes: EPA ID# CAL000282115 This inspection began on 8/15/13 and concluded today, 8/23/13. No accumulated hazardous waste was observed onsite on 8/15/13. Hazardous waste was last disposed of on 1/18/13 through Santa Clara County's small business waste disposal program. Waste disposal documentation was observed on 8/23/13. This store participates in the Paint Care program. Three large bins of paint care recycleable materials were observed on 8/15/13. Bills of Lading for recycling from Clean Harbors and PSC were observed on 8/23/13.

Eval Division: Santa Clara County Environmental Health  
Eval Program: HW  
Eval Source: CERS

Eval General Type: Compliance Evaluation Inspection  
Eval Date: 08-01-2017  
Violations Found: Yes  
Eval Type: Routine done by local agency  
Eval Notes: On site to conduct a routine hazardous materials business plan inspection CERS ID# 10344634 Observed the following reportable chemicals on site: 400 gallons waste paint (paint care bins) Documented annual employee training was reviewed on site

Eval Division: Santa Clara County Environmental Health  
Eval Program: HMRRP  
Eval Source: CERS

Enforcement Action:  
Site ID: 41324  
Site Name: KELLY-MOORE PAINT CO INC  
Site Address: 1145 S BASCOM AV  
Site City: SAN JOSE  
Site Zip: 95128-3577  
Enf Action Date: 08-23-2013  
Enf Action Type: Notice of Violation (Unified Program)  
Enf Action Description: Notice of Violation Issued by the Inspector at the Time of Inspection  
Enf Action Notes: Not reported

Map ID  
Direction  
Distance  
Elevation

MAP FINDINGS

Site

Database(s)

EDR ID Number  
EPA ID Number

**KELLY-MOORE PAINT CO INC (Continued)**

**S121778817**

Enf Action Division: Santa Clara County Environmental Health  
Enf Action Program: HMRRP  
Enf Action Source: CERS  
  
Site ID: 41324  
Site Name: KELLY-MOORE PAINT CO INC  
Site Address: 1145 S BASCOM AV  
Site City: SAN JOSE  
Site Zip: 95128-3577  
Enf Action Date: 08-23-2013  
Enf Action Type: Notice of Violation (Unified Program)  
Enf Action Description: Notice of Violation Issued by the Inspector at the Time of Inspection  
Enf Action Notes: Not reported  
Enf Action Division: Santa Clara County Environmental Health  
Enf Action Program: HW  
Enf Action Source: CERS

**Affiliation:**

Affiliation Type Desc: Document Preparer  
Entity Name: Janet Bailey  
Entity Title: Not reported  
Affiliation Address: Not reported  
Affiliation City: Not reported  
Affiliation State: Not reported  
Affiliation Country: Not reported  
Affiliation Zip: Not reported  
Affiliation Phone: Not reported

Affiliation Type Desc: Environmental Contact  
Entity Name: Rudy Garcia  
Entity Title: Not reported  
Affiliation Address: 1145 S Bascom Ave  
Affiliation City: San Jose  
Affiliation State: CA  
Affiliation Country: Not reported  
Affiliation Zip: 95128  
Affiliation Phone: Not reported

Affiliation Type Desc: Facility Mailing Address  
Entity Name: Mailing Address  
Entity Title: Not reported  
Affiliation Address: Attn: Mary Logue, 987 Commercial St.  
Affiliation City: San Carlos  
Affiliation State: CA  
Affiliation Country: Not reported  
Affiliation Zip: 94070  
Affiliation Phone: Not reported

Affiliation Type Desc: Legal Owner  
Entity Name: Kelly Moore Paint Company  
Entity Title: Not reported  
Affiliation Address: 987 Commercial St.  
Affiliation City: San Carlos  
Affiliation State: CA  
Affiliation Country: United States  
Affiliation Zip: 94070  
Affiliation Phone: (650) 592-8337

Map ID  
Direction  
Distance  
Elevation

MAP FINDINGS

Site

Database(s)

EDR ID Number  
EPA ID Number

**KELLY-MOORE PAINT CO INC (Continued)**

**S121778817**

Affiliation Type Desc: Property Owner  
Entity Name: Stockton Wal LLC  
Entity Title: Not reported  
Affiliation Address: Attn: J. Filice, 7888 Wren Ave, Ste. D143  
Affiliation City: Gilroy  
Affiliation State: CA  
Affiliation Country: United States  
Affiliation Zip: 95020  
Affiliation Phone: (408) 874-4224

Affiliation Type Desc: CUPA District  
Entity Name: Santa Clara County Environmental Health  
Entity Title: Not reported  
Affiliation Address: 1555 Berger Drive, Suite 300  
Affiliation City: San Jose  
Affiliation State: CA  
Affiliation Country: Not reported  
Affiliation Zip: 95112-2716  
Affiliation Phone: (408) 918-3400

Affiliation Type Desc: Identification Signer  
Entity Name: Rudy Garcia  
Entity Title: Store Manager  
Affiliation Address: Not reported  
Affiliation City: Not reported  
Affiliation State: Not reported  
Affiliation Country: Not reported  
Affiliation Zip: Not reported  
Affiliation Phone: Not reported

Affiliation Type Desc: Operator  
Entity Name: Kelly Moore Paint Company  
Entity Title: Not reported  
Affiliation Address: Not reported  
Affiliation City: Not reported  
Affiliation State: Not reported  
Affiliation Country: Not reported  
Affiliation Zip: Not reported  
Affiliation Phone: (650) 592-8337

Affiliation Type Desc: Parent Corporation  
Entity Name: 0805 Kelly Moore Paint Company  
Entity Title: Not reported  
Affiliation Address: Not reported  
Affiliation City: Not reported  
Affiliation State: Not reported  
Affiliation Country: Not reported  
Affiliation Zip: Not reported  
Affiliation Phone: Not reported

Map ID  
Direction  
Distance  
Elevation

MAP FINDINGS

EDR ID Number  
EPA ID Number

	Site	Database(s)	
<b>A30</b>	<b>KELLY - MOORE PAINT CO INC</b>	<b>RCRA NonGen / NLR</b>	<b>1024808892</b>
<b>North</b>	<b>1145 S BASCOM AVE</b>		<b>CAL000282115</b>
<b>&lt; 1/8</b>	<b>SAN JOSE, CA 95128</b>		
<b>0.026 mi.</b>			
<b>138 ft.</b>	<b>Site 30 of 33 in cluster A</b>		
<b>Relative:</b>	RCRA Listings:		
<b>Lower</b>	Date Form Received by Agency:	2004-05-13 00:00:00.0	
	Handler Name:	KELLY - MOORE PAINT CO INC	
<b>Actual:</b>	Handler Address:	1145 S BASCOM AVE	
<b>169 ft.</b>	Handler City,State,Zip:	SAN JOSE, CA 95128	
	EPA ID:	CAL000282115	
	Contact Name:	JANET BAILEY	
	Contact Address:	987 COMMERCIAL ST	
	Contact City,State,Zip:	SAN CARLOS, CA 94070	
	Contact Telephone:	650-610-4151	
	Contact Fax:	605-590-6355	
	Contact Email:	JBAILEY@KELLYMOORE.COM	
	Contact Title:	Not reported	
	EPA Region:	09	
	Land Type:	Not reported	
	Federal Waste Generator Description:	Not a generator, verified	
	Non-Notifier:	Not reported	
	Biennial Report Cycle:	Not reported	
	Accessibility:	Not reported	
	Active Site Indicator:	Handler Activities	
	State District Owner:	Not reported	
	State District:	Not reported	
	Mailing Address:	987 COMMERCIAL ST	
	Mailing City,State,Zip:	SAN CARLOS, CA 94070-4108	
	Owner Name:	KELLY-MOORE PAINT CO INC	
	Owner Type:	Other	
	Operator Name:	JANET BAILEY	
	Operator Type:	Other	
	Short-Term Generator Activity:	No	
	Importer Activity:	No	
	Mixed Waste Generator:	No	
	Transporter Activity:	No	
	Transfer Facility Activity:	No	
	Recycler Activity with Storage:	No	
	Small Quantity On-Site Burner Exemption:	No	
	Smelting Melting and Refining Furnace Exemption:	No	
	Underground Injection Control:	No	
	Off-Site Waste Receipt:	No	
	Universal Waste Indicator:	Yes	
	Universal Waste Destination Facility:	Yes	
	Federal Universal Waste:	No	
	Active Site Fed-Reg Treatment Storage and Disposal Facility:	Not reported	
	Active Site Converter Treatment storage and Disposal Facility:	Not reported	
	Active Site State-Reg Treatment Storage and Disposal Facility:	Not reported	
	Active Site State-Reg Handler:	---	
	Federal Facility Indicator:	Not reported	
	Hazardous Secondary Material Indicator:	N	
	Sub-Part K Indicator:	Not reported	
	Commercial TSD Indicator:	No	
	Treatment Storage and Disposal Type:	Not reported	
	2018 GPRA Permit Baseline:	Not on the Baseline	
	2018 GPRA Renewals Baseline:	Not on the Baseline	
	Permit Renewals Workload Universe:	Not reported	

Map ID  
Direction  
Distance  
Elevation

MAP FINDINGS

Site

Database(s)

EDR ID Number  
EPA ID Number

**KELLY - MOORE PAINT CO INC (Continued)**

**1024808892**

Permit Workload Universe:	Not reported
Permit Progress Universe:	Not reported
Post-Closure Workload Universe:	Not reported
Closure Workload Universe:	Not reported
202 GPRA Corrective Action Baseline:	No
Corrective Action Workload Universe:	No
Subject to Corrective Action Universe:	No
Non-TSDFs Where RCRA CA has Been Imposed Universe:	No
TSDFs Potentially Subject to CA Under 3004 (u)/(v) Universe:	No
TSDFs Only Subject to CA under Discretionary Auth Universe:	No
Corrective Action Priority Ranking:	No NCAPS ranking
Environmental Control Indicator:	No
Institutional Control Indicator:	No
Human Exposure Controls Indicator:	N/A
Groundwater Controls Indicator:	N/A
Operating TSDF Universe:	Not reported
Full Enforcement Universe:	Not reported
Significant Non-Complier Universe:	No
Unaddressed Significant Non-Complier Universe:	No
Addressed Significant Non-Complier Universe:	No
Significant Non-Complier With a Compliance Schedule Universe:	No
Financial Assurance Required:	Not reported
Handler Date of Last Change:	2018-09-05 20:25:42.0
Recognized Trader-Importer:	No
Recognized Trader-Exporter:	No
Importer of Spent Lead Acid Batteries:	No
Exporter of Spent Lead Acid Batteries:	No
Recycler Activity Without Storage:	No
Manifest Broker:	No
Sub-Part P Indicator:	No

**Handler - Owner Operator:**

Owner/Operator Indicator:	Operator
Owner/Operator Name:	JANET BAILEY
Legal Status:	Other
Date Became Current:	Not reported
Date Ended Current:	Not reported
Owner/Operator Address:	987 COMMERCIAL ST
Owner/Operator City,State,Zip:	SAN CARLOS, CA 94070
Owner/Operator Telephone:	650-610-4151
Owner/Operator Telephone Ext:	Not reported
Owner/Operator Fax:	Not reported
Owner/Operator Email:	Not reported

Owner/Operator Indicator:	Owner
Owner/Operator Name:	KELLY-MOORE PAINT CO INC
Legal Status:	Other
Date Became Current:	Not reported
Date Ended Current:	Not reported
Owner/Operator Address:	987 COMMERCIAL ST
Owner/Operator City,State,Zip:	SAN CARLOS, CA 94070-4018
Owner/Operator Telephone:	650-592-8337
Owner/Operator Telephone Ext:	Not reported
Owner/Operator Fax:	Not reported
Owner/Operator Email:	Not reported

Map ID  
Direction  
Distance  
Elevation

MAP FINDINGS

Site

Database(s)

EDR ID Number  
EPA ID Number

**KELLY - MOORE PAINT CO INC (Continued)**

**1024808892**

Historic Generators:

Receive Date:	2004-05-13 00:00:00.0
Handler Name:	KELLY - MOORE PAINT CO INC
Federal Waste Generator Description:	Not a generator, verified
State District Owner:	Not reported
Large Quantity Handler of Universal Waste:	No
Recognized Trader Importer:	No
Recognized Trader Exporter:	No
Spent Lead Acid Battery Importer:	No
Spent Lead Acid Battery Exporter:	No
Current Record:	Yes
Non Storage Recycler Activity:	Not reported
Electronic Manifest Broker:	Not reported

List of NAICS Codes and Descriptions:

NAICS Code:	44412
NAICS Description:	PAINT AND WALLPAPER STORES

Facility Has Received Notices of Violation:

No Violations Found:

Evaluation Action Summary:

No Evaluations Found:

**A31**  
**North**  
**< 1/8**  
**0.026 mi.**  
**138 ft.**

**AT&T CALIFORNIA - N11B8**  
**1145 S BASCOM DOWNING**  
**SAN JOSE, CA 95128**  
**Site 31 of 33 in cluster A**

**CUPA Listings** **S124443851**  
**CERS** **N/A**

**Relative:**  
**Lower**

**Actual:**  
**169 ft.**

CUPA SANTA CLARA:	
Name:	AT&T CALIFORNIA - N11B8
Address:	1145 S BASCOM DOWNING
City,State,Zip:	SAN JOSE, CA 95128
Region:	SANTA CLARA
PE#:	Not reported
Program Description:	HMBP FACILITY, 1-3 CHEMICALS
Latitude:	37.305585
Longitude:	-121.93236
Record ID:	PR0438532
Facility ID:	FA0294198

CERS:

Name:	AT&T CALIFORNIA - N11B8
Address:	1145 S BASCOM DOWNING
City,State,Zip:	SAN JOSE, CA 95128
Site ID:	552197
CERS ID:	10813291
CERS Description:	Chemical Storage Facilities

Affiliation:

Affiliation Type Desc:	Document Preparer
Entity Name:	Peter Burnell, Sigma Consultants, Inc.
Entity Title:	Not reported

Map ID  
Direction  
Distance  
Elevation

MAP FINDINGS

Site

Database(s)

EDR ID Number  
EPA ID Number

**AT&T CALIFORNIA - N11B8 (Continued)**

**S124443851**

Affiliation Address: Not reported  
Affiliation City: Not reported  
Affiliation State: Not reported  
Affiliation Country: Not reported  
Affiliation Zip: Not reported  
Affiliation Phone: Not reported

Affiliation Type Desc: Parent Corporation  
Entity Name: Pacific Bell Telephone Company dba AT&T California  
Entity Title: Not reported  
Affiliation Address: Not reported  
Affiliation City: Not reported  
Affiliation State: Not reported  
Affiliation Country: Not reported  
Affiliation Zip: Not reported  
Affiliation Phone: Not reported

Affiliation Type Desc: Environmental Contact  
Entity Name: AT&T EH&S Hotline - Option #1  
Entity Title: Not reported  
Affiliation Address: 308 S. Akard St., 17th Floor  
Affiliation City: Dallas  
Affiliation State: TX  
Affiliation Country: Not reported  
Affiliation Zip: 75202  
Affiliation Phone: Not reported

Affiliation Type Desc: Facility Mailing Address  
Entity Name: Mailing Address  
Entity Title: Not reported  
Affiliation Address: 308 S. Akard St., 17th Floor  
Affiliation City: Dallas  
Affiliation State: TX  
Affiliation Country: Not reported  
Affiliation Zip: 75202  
Affiliation Phone: Not reported

Affiliation Type Desc: Operator  
Entity Name: AT&T California  
Entity Title: Not reported  
Affiliation Address: Not reported  
Affiliation City: Not reported  
Affiliation State: Not reported  
Affiliation Country: Not reported  
Affiliation Zip: Not reported  
Affiliation Phone: (800) 566-9347

Affiliation Type Desc: CUPA District  
Entity Name: Santa Clara County Environmental Health  
Entity Title: Not reported  
Affiliation Address: 1555 Berger Drive, Suite 300  
Affiliation City: San Jose  
Affiliation State: CA  
Affiliation Country: Not reported  
Affiliation Zip: 95112-2716  
Affiliation Phone: (408) 918-3400

Map ID  
Direction  
Distance  
Elevation

MAP FINDINGS

Site

Database(s)

EDR ID Number  
EPA ID Number

**AT&T CALIFORNIA - N11B8 (Continued)**

**S124443851**

Affiliation Type Desc:	Identification Signer
Entity Name:	Jeremy McGrue
Entity Title:	National EPCRA Manager
Affiliation Address:	Not reported
Affiliation City:	Not reported
Affiliation State:	Not reported
Affiliation Country:	Not reported
Affiliation Zip:	Not reported
Affiliation Phone:	Not reported
Affiliation Type Desc:	Legal Owner
Entity Name:	Pacific Bell Telephone Company dba AT&T California
Entity Title:	Not reported
Affiliation Address:	308 S. Akard St., 17th Floor
Affiliation City:	Dallas
Affiliation State:	TX
Affiliation Country:	United States
Affiliation Zip:	75202
Affiliation Phone:	(214) 464-1712

**A32**  
**North**  
**< 1/8**  
**0.026 mi.**  
**138 ft.**

**KELLY MOORE PAINT CO**  
**1145 S BASCOM AVE**  
**SAN JOSE, CA 95128**  
**Site 32 of 33 in cluster A**

**RCRA NonGen / NLR**   **1025879905**  
**CAP000140319**

**Relative:**  
**Lower**

**Actual:**  
**169 ft.**

RCRA Listings:	
Date Form Received by Agency:	2003-01-31 00:00:00.0
Handler Name:	KELLY MOORE PAINT CO
Handler Address:	1145 S BASCOM AVE
Handler City,State,Zip:	SAN JOSE, CA 95128
EPA ID:	CAP000140319
Contact Name:	DENNIS LYNCH
Contact Address:	HIGHWAY 267
Contact City,State,Zip:	TRUCKEE, CA 96161
Contact Telephone:	530-587-3000
Contact Fax:	Not reported
Contact Email:	Not reported
Contact Title:	Not reported
EPA Region:	09
Land Type:	Private
Federal Waste Generator Description:	Not a generator, verified
Non-Notifier:	Not reported
Biennial Report Cycle:	Not reported
Accessibility:	Not reported
Active Site Indicator:	Not reported
State District Owner:	Not reported
State District:	Not reported
Mailing Address:	AUZERAIS AVE
Mailing City,State,Zip:	SAN JOSE, CA 95126
Owner Name:	KELLY MOORE PAINT CO
Owner Type:	Private
Operator Name:	KELLY MOORE PAINT CO
Operator Type:	Private
Short-Term Generator Activity:	No
Importer Activity:	No
Mixed Waste Generator:	No

Map ID  
Direction  
Distance  
Elevation

MAP FINDINGS

Site

Database(s)

EDR ID Number  
EPA ID Number

**KELLY MOORE PAINT CO (Continued)**

**1025879905**

Transporter Activity:	No
Transfer Facility Activity:	No
Recycler Activity with Storage:	No
Small Quantity On-Site Burner Exemption:	No
Smelting Melting and Refining Furnace Exemption:	No
Underground Injection Control:	No
Off-Site Waste Receipt:	No
Universal Waste Indicator:	No
Universal Waste Destination Facility:	No
Federal Universal Waste:	No
Active Site Fed-Reg Treatment Storage and Disposal Facility:	Not reported
Active Site Converter Treatment storage and Disposal Facility:	Not reported
Active Site State-Reg Treatment Storage and Disposal Facility:	Not reported
Active Site State-Reg Handler:	---
Federal Facility Indicator:	Not reported
Hazardous Secondary Material Indicator:	N
Sub-Part K Indicator:	Not reported
Commercial TSD Indicator:	No
Treatment Storage and Disposal Type:	Not reported
2018 GPRA Permit Baseline:	Not on the Baseline
2018 GPRA Renewals Baseline:	Not on the Baseline
Permit Renewals Workload Universe:	Not reported
Permit Workload Universe:	Not reported
Permit Progress Universe:	Not reported
Post-Closure Workload Universe:	Not reported
Closure Workload Universe:	Not reported
202 GPRA Corrective Action Baseline:	No
Corrective Action Workload Universe:	No
Subject to Corrective Action Universe:	No
Non-TSDFs Where RCRA CA has Been Imposed Universe:	No
TSDFs Potentially Subject to CA Under 3004 (u)/(v) Universe:	No
TSDFs Only Subject to CA under Discretionary Auth Universe:	No
Corrective Action Priority Ranking:	No NCAPS ranking
Environmental Control Indicator:	No
Institutional Control Indicator:	No
Human Exposure Controls Indicator:	N/A
Groundwater Controls Indicator:	N/A
Operating TSDF Universe:	Not reported
Full Enforcement Universe:	Not reported
Significant Non-Complier Universe:	No
Unaddressed Significant Non-Complier Universe:	No
Addressed Significant Non-Complier Universe:	No
Significant Non-Complier With a Compliance Schedule Universe:	No
Financial Assurance Required:	Not reported
Handler Date of Last Change:	2006-09-05 00:00:00.0
Recognized Trader-Importer:	No
Recognized Trader-Exporter:	No
Importer of Spent Lead Acid Batteries:	No
Exporter of Spent Lead Acid Batteries:	No
Recycler Activity Without Storage:	No
Manifest Broker:	No
Sub-Part P Indicator:	No

**Hazardous Waste Summary:**

Waste Code:	D001
Waste Description:	IGNITABLE WASTE

Map ID  
Direction  
Distance  
Elevation

MAP FINDINGS

Site

Database(s)

EDR ID Number  
EPA ID Number

**KELLY MOORE PAINT CO (Continued)**

**1025879905**

Waste Code: F003  
Waste Description: THE FOLLOWING SPENT NONHALOGENATED SOLVENTS: XYLENE, ACETONE, ETHYL ACETATE, ETHYL BENZENE, ETHYL ETHER, METHYL ISOBUTYL KETONE, N-BUTYL ALCOHOL, CYCLOHEXANONE, AND METHANOL; ALL SPENT SOLVENT MIXTURES/BLENDS CONTAINING, BEFORE USE, ONLY THE ABOVE SPENT NONHALOGENATED SOLVENTS; AND ALL SPENT SOLVENT MIXTURES/BLENDS CONTAINING, BEFORE USE, ONE OR MORE OF THE ABOVE NONHALOGENATED SOLVENTS, AND A TOTAL OF TEN PERCENT OR MORE (BY VOLUME) OF ONE OR MORE OF THOSE SOLVENTS LISTED IN F001, F002, F004, AND F005; AND STILL BOTTOMS FROM THE RECOVERY OF THESE SPENT SOLVENTS AND SPENT SOLVENT MIXTURES.

Handler - Owner Operator:

Owner/Operator Indicator:	Owner
Owner/Operator Name:	KELLY MOORE PAINT CO
Legal Status:	Private
Date Became Current:	1967-05-08 00:00:00.
Date Ended Current:	Not reported
Owner/Operator Address:	Not reported
Owner/Operator City,State,Zip:	Not reported
Owner/Operator Telephone:	Not reported
Owner/Operator Telephone Ext:	Not reported
Owner/Operator Fax:	Not reported
Owner/Operator Email:	Not reported

Owner/Operator Indicator:	Owner
Owner/Operator Name:	KELLY MOORE PAINT CO
Legal Status:	Private
Date Became Current:	1967-05-08 00:00:00.
Date Ended Current:	Not reported
Owner/Operator Address:	Not reported
Owner/Operator City,State,Zip:	Not reported
Owner/Operator Telephone:	Not reported
Owner/Operator Telephone Ext:	Not reported
Owner/Operator Fax:	Not reported
Owner/Operator Email:	Not reported

Owner/Operator Indicator:	Operator
Owner/Operator Name:	KELLY MOORE PAINT CO
Legal Status:	Private
Date Became Current:	1967-05-08 00:00:00.
Date Ended Current:	Not reported
Owner/Operator Address:	Not reported
Owner/Operator City,State,Zip:	Not reported
Owner/Operator Telephone:	Not reported
Owner/Operator Telephone Ext:	Not reported
Owner/Operator Fax:	Not reported
Owner/Operator Email:	Not reported

Owner/Operator Indicator:	Operator
Owner/Operator Name:	KELLY MOORE PAINT CO
Legal Status:	Private
Date Became Current:	1967-05-08 00:00:00.
Date Ended Current:	Not reported
Owner/Operator Address:	Not reported
Owner/Operator City,State,Zip:	Not reported
Owner/Operator Telephone:	Not reported

Map ID  
Direction  
Distance  
Elevation

MAP FINDINGS

Site

Database(s)

EDR ID Number  
EPA ID Number

**KELLY MOORE PAINT CO (Continued)**

**1025879905**

Owner/Operator Telephone Ext: Not reported  
Owner/Operator Fax: Not reported  
Owner/Operator Email: Not reported

Historic Generators:

Receive Date: 2003-01-31 00:00:00.0  
Handler Name: KELLY MOORE PAINT CO  
Federal Waste Generator Description: Not a generator, verified  
State District Owner: Not reported  
Large Quantity Handler of Universal Waste: No  
Recognized Trader Importer: No  
Recognized Trader Exporter: No  
Spent Lead Acid Battery Importer: No  
Spent Lead Acid Battery Exporter: No  
Current Record: Yes  
Non Storage Recycler Activity: Not reported  
Electronic Manifest Broker: Not reported

Receive Date: 2003-01-31 00:00:00.0  
Handler Name: KELLY MOORE PAINT CO  
Federal Waste Generator Description: Large Quantity Generator  
State District Owner: Not reported  
Large Quantity Handler of Universal Waste: No  
Recognized Trader Importer: No  
Recognized Trader Exporter: No  
Spent Lead Acid Battery Importer: No  
Spent Lead Acid Battery Exporter: No  
Current Record: No  
Non Storage Recycler Activity: Not reported  
Electronic Manifest Broker: Not reported

List of NAICS Codes and Descriptions:

NAICS Code: 44412  
NAICS Description: PAINT AND WALLPAPER STORES

Facility Has Received Notices of Violation:

No Violations Found:

Evaluation Action Summary:

No Evaluations Found:

**A33**  
**ENE**  
**< 1/8**  
**0.036 mi.**  
**192 ft.**

**BOYCE AND ASSOCIATES**  
**1150 S BASCOM AVE**  
**SAN JOSE, CA 95128**  
**Site 33 of 33 in cluster A**

**RCRA NonGen / NLR** **1025849493**  
**CAC003029558**

**Relative:**  
**Lower**

RCRA Listings:

**Actual:**  
**169 ft.**

Date Form Received by Agency: 2019-08-15 00:00:00.0  
Handler Name: BOYCE AND ASSOCIATES  
Handler Address: 1150 S BASCOM AVE  
Handler City,State,Zip: SAN JOSE, CA 95128  
EPA ID: CAC003029558  
Contact Name: KARA LEMON

Map ID  
Direction  
Distance  
Elevation

MAP FINDINGS

Site

Database(s)

EDR ID Number  
EPA ID Number

**BOYCE AND ASSOCIATES (Continued)**

**1025849493**

Contact Address:	720 GEORGETOWN PL
Contact City,State,Zip:	GILROY, CA 95020
Contact Telephone:	408-607-2155
Contact Fax:	Not reported
Contact Email:	OFFICE@S-WALKERCONSTRUCTION.COM
Contact Title:	Not reported
EPA Region:	09
Land Type:	Not reported
Federal Waste Generator Description:	Not a generator, verified
Non-Notifier:	Not reported
Biennial Report Cycle:	Not reported
Accessibility:	Not reported
Active Site Indicator:	Not reported
State District Owner:	Not reported
State District:	Not reported
Mailing Address:	720 GEORGETOWN PL
Mailing City,State,Zip:	GILROY, CA 95020
Owner Name:	PHIL BOYCE
Owner Type:	Other
Operator Name:	KARA LEMON
Operator Type:	Other
Short-Term Generator Activity:	No
Importer Activity:	No
Mixed Waste Generator:	No
Transporter Activity:	No
Transfer Facility Activity:	No
Recycler Activity with Storage:	No
Small Quantity On-Site Burner Exemption:	No
Smelting Melting and Refining Furnace Exemption:	No
Underground Injection Control:	No
Off-Site Waste Receipt:	No
Universal Waste Indicator:	No
Universal Waste Destination Facility:	No
Federal Universal Waste:	No
Active Site Fed-Reg Treatment Storage and Disposal Facility:	Not reported
Active Site Converter Treatment storage and Disposal Facility:	Not reported
Active Site State-Reg Treatment Storage and Disposal Facility:	Not reported
Active Site State-Reg Handler:	---
Federal Facility Indicator:	Not reported
Hazardous Secondary Material Indicator:	N
Sub-Part K Indicator:	Not reported
Commercial TSD Indicator:	No
Treatment Storage and Disposal Type:	Not reported
2018 GPRA Permit Baseline:	Not on the Baseline
2018 GPRA Renewals Baseline:	Not on the Baseline
Permit Renewals Workload Universe:	Not reported
Permit Workload Universe:	Not reported
Permit Progress Universe:	Not reported
Post-Closure Workload Universe:	Not reported
Closure Workload Universe:	Not reported
202 GPRA Corrective Action Baseline:	No
Corrective Action Workload Universe:	No
Subject to Corrective Action Universe:	No
Non-TSDFs Where RCRA CA has Been Imposed Universe:	No
TSDFs Potentially Subject to CA Under 3004 (u)/(v) Universe:	No
TSDFs Only Subject to CA under Discretionary Auth Universe:	No
Corrective Action Priority Ranking:	No NCAPS ranking

Map ID  
Direction  
Distance  
Elevation

MAP FINDINGS

Site

Database(s)

EDR ID Number  
EPA ID Number

**BOYCE AND ASSOCIATES (Continued)**

**1025849493**

Environmental Control Indicator:	No
Institutional Control Indicator:	No
Human Exposure Controls Indicator:	N/A
Groundwater Controls Indicator:	N/A
Operating TSDU Universe:	Not reported
Full Enforcement Universe:	Not reported
Significant Non-Complier Universe:	No
Unaddressed Significant Non-Complier Universe:	No
Addressed Significant Non-Complier Universe:	No
Significant Non-Complier With a Compliance Schedule Universe:	No
Financial Assurance Required:	Not reported
Handler Date of Last Change:	2019-09-10 15:06:57.0
Recognized Trader-Importer:	No
Recognized Trader-Exporter:	No
Importer of Spent Lead Acid Batteries:	No
Exporter of Spent Lead Acid Batteries:	No
Recycler Activity Without Storage:	No
Manifest Broker:	No
Sub-Part P Indicator:	No

**Handler - Owner Operator:**

Owner/Operator Indicator:	Operator
Owner/Operator Name:	KARA LEMON
Legal Status:	Other
Date Became Current:	Not reported
Date Ended Current:	Not reported
Owner/Operator Address:	720 GEORGETOWN PL
Owner/Operator City,State,Zip:	GILROY, CA 95020
Owner/Operator Telephone:	408-607-2155
Owner/Operator Telephone Ext:	Not reported
Owner/Operator Fax:	Not reported
Owner/Operator Email:	Not reported

Owner/Operator Indicator:	Owner
Owner/Operator Name:	PHIL BOYCE
Legal Status:	Other
Date Became Current:	Not reported
Date Ended Current:	Not reported
Owner/Operator Address:	1150 S BASCOM AVE
Owner/Operator City,State,Zip:	SAN JOSE, CA 95128
Owner/Operator Telephone:	408-867-3737
Owner/Operator Telephone Ext:	Not reported
Owner/Operator Fax:	Not reported
Owner/Operator Email:	Not reported

**Historic Generators:**

Receive Date:	2019-08-15 00:00:00.0
Handler Name:	BOYCE AND ASSOCIATES
Federal Waste Generator Description:	Not a generator, verified
State District Owner:	Not reported
Large Quantity Handler of Universal Waste:	No
Recognized Trader Importer:	No
Recognized Trader Exporter:	No
Spent Lead Acid Battery Importer:	No
Spent Lead Acid Battery Exporter:	No

Map ID  
Direction  
Distance  
Elevation

MAP FINDINGS

Site

Database(s)

EDR ID Number  
EPA ID Number

**BOYCE AND ASSOCIATES (Continued)**

**1025849493**

Current Record: Yes  
Non Storage Recycler Activity: Not reported  
Electronic Manifest Broker: Not reported

List of NAICS Codes and Descriptions:

NAICS Code: 33511  
NAICS Description: ELECTRIC LAMP BULB AND PART MANUFACTURING

Facility Has Received Notices of Violation:

No Violations Found:

Evaluation Action Summary:

No Evaluations Found:

**B34**  
**NE**  
**< 1/8**  
**0.043 mi.**  
**227 ft.**

**WATERWORKS AQUATICS SAN JOSE INC**  
**1120 S BASCOM**  
**SAN JOSE, CA 95128**  
**Site 1 of 2 in cluster B**

**RCRA NonGen / NLR 1025828438**  
**CAC003007991**

**Relative:**  
**Lower**  
**Actual:**  
**168 ft.**

RCRA Listings:  
Date Form Received by Agency: 2019-03-29 00:00:00.0  
Handler Name: WATERWORKS AQUATICS SAN JOSE INC  
Handler Address: 1120 S BASCOM  
Handler City,State,Zip: SAN JOSE, CA 95128  
EPA ID: CAC003007991  
Contact Name: VICTOR ESQUIVEL  
Contact Address: 1120 S BASCOM  
Contact City,State,Zip: SAN JOSE, CA 95128  
Contact Telephone: 408-279-1700  
Contact Fax: Not reported  
Contact Email: CWHITT@ENVLOGS.COM  
Contact Title: Not reported  
EPA Region: 09  
Land Type: Not reported  
Federal Waste Generator Description: Not a generator, verified  
Non-Notifier: Not reported  
Biennial Report Cycle: Not reported  
Accessibility: Not reported  
Active Site Indicator: Handler Activities  
State District Owner: Not reported  
State District: Not reported  
Mailing Address: 1120 S BASCOM  
Mailing City,State,Zip: SAN JOSE, CA 95128  
Owner Name: WATERWORKS AQUATICS SAN JOSE INC  
Owner Type: Other  
Operator Name: VICTOR ESQUIVEL  
Operator Type: Other  
Short-Term Generator Activity: No  
Importer Activity: No  
Mixed Waste Generator: No  
Transporter Activity: No  
Transfer Facility Activity: No  
Recycler Activity with Storage: No

Map ID  
Direction  
Distance  
Elevation

MAP FINDINGS

Site

Database(s)

EDR ID Number  
EPA ID Number

**WATERWORKS AQUATICS SAN JOSE INC (Continued)**

**1025828438**

Small Quantity On-Site Burner Exemption:	No
Smelting Melting and Refining Furnace Exemption:	No
Underground Injection Control:	No
Off-Site Waste Receipt:	No
Universal Waste Indicator:	Yes
Universal Waste Destination Facility:	Yes
Federal Universal Waste:	No
Active Site Fed-Reg Treatment Storage and Disposal Facility:	Not reported
Active Site Converter Treatment storage and Disposal Facility:	Not reported
Active Site State-Reg Treatment Storage and Disposal Facility:	Not reported
Active Site State-Reg Handler:	---
Federal Facility Indicator:	Not reported
Hazardous Secondary Material Indicator:	N
Sub-Part K Indicator:	Not reported
Commercial TSD Indicator:	No
Treatment Storage and Disposal Type:	Not reported
2018 GPRA Permit Baseline:	Not on the Baseline
2018 GPRA Renewals Baseline:	Not on the Baseline
Permit Renewals Workload Universe:	Not reported
Permit Workload Universe:	Not reported
Permit Progress Universe:	Not reported
Post-Closure Workload Universe:	Not reported
Closure Workload Universe:	Not reported
202 GPRA Corrective Action Baseline:	No
Corrective Action Workload Universe:	No
Subject to Corrective Action Universe:	No
Non-TSDs Where RCRA CA has Been Imposed Universe:	No
TSDs Potentially Subject to CA Under 3004 (u)/(v) Universe:	No
TSDs Only Subject to CA under Discretionary Auth Universe:	No
Corrective Action Priority Ranking:	No NCAPS ranking
Environmental Control Indicator:	No
Institutional Control Indicator:	No
Human Exposure Controls Indicator:	N/A
Groundwater Controls Indicator:	N/A
Operating TSD Universe:	Not reported
Full Enforcement Universe:	Not reported
Significant Non-Complier Universe:	No
Unaddressed Significant Non-Complier Universe:	No
Addressed Significant Non-Complier Universe:	No
Significant Non-Complier With a Compliance Schedule Universe:	No
Financial Assurance Required:	Not reported
Handler Date of Last Change:	2019-06-26 18:51:31.0
Recognized Trader-Importer:	No
Recognized Trader-Exporter:	No
Importer of Spent Lead Acid Batteries:	No
Exporter of Spent Lead Acid Batteries:	No
Recycler Activity Without Storage:	No
Manifest Broker:	No
Sub-Part P Indicator:	No

Handler - Owner Operator:

Owner/Operator Indicator:

Owner/Operator Name:

Legal Status:

Date Became Current:

Date Ended Current:

Owner

WATERWORKS AQUATICS SAN JOSE INC

Other

Not reported

Not reported

Map ID  
Direction  
Distance  
Elevation

MAP FINDINGS

Site

Database(s)

EDR ID Number  
EPA ID Number

**WATERWORKS AQUATICS SAN JOSE INC (Continued)**

**1025828438**

Owner/Operator Address: 1120 S BASCOM  
Owner/Operator City,State,Zip: SAN JOSE, CA 95128  
Owner/Operator Telephone: 408-279-1700  
Owner/Operator Telephone Ext: Not reported  
Owner/Operator Fax: Not reported  
Owner/Operator Email: Not reported

Owner/Operator Indicator: Operator  
Owner/Operator Name: VICTOR ESQUIVEL  
Legal Status: Other  
Date Became Current: Not reported  
Date Ended Current: Not reported  
Owner/Operator Address: 1120 S BASCOM  
Owner/Operator City,State,Zip: SAN JOSE, CA 95128  
Owner/Operator Telephone: 408-279-1700  
Owner/Operator Telephone Ext: Not reported  
Owner/Operator Fax: Not reported  
Owner/Operator Email: Not reported

Historic Generators:  
Receive Date: 2019-03-29 00:00:00.0  
Handler Name: WATERWORKS AQUATICS SAN JOSE INC  
Federal Waste Generator Description: Not a generator, verified  
State District Owner: Not reported  
Large Quantity Handler of Universal Waste: No  
Recognized Trader Importer: No  
Recognized Trader Exporter: No  
Spent Lead Acid Battery Importer: No  
Spent Lead Acid Battery Exporter: No  
Current Record: Yes  
Non Storage Recycler Activity: Not reported  
Electronic Manifest Broker: Not reported

List of NAICS Codes and Descriptions:  
NAICS Code: 56299  
NAICS Description: ALL OTHER WASTE MANAGEMENT SERVICES

Facility Has Received Notices of Violation:

No Violations Found:

Evaluation Action Summary:

No Evaluations Found:

**B35**  
**NE**  
**< 1/8**  
**0.043 mi.**  
**227 ft.**

**WATERWORKS AQUATIC SAN JOSE**  
**1120 S BASCOM AV**  
**SAN JOSE, CA 95128**  
**Site 2 of 2 in cluster B**

**CUPA Listings** **S117040545**  
**HAZMAT** **N/A**

**Relative:**  
**Lower**  
**Actual:**  
**168 ft.**

CUPA SANTA CLARA:  
Name: WATERWORKS AQUATIC SAN JOSE  
Address: 1120 S BASCOM AV  
City,State,Zip: SAN JOSE, CA 95128  
Region: SANTA CLARA

Map ID  
Direction  
Distance  
Elevation

MAP FINDINGS

Site

Database(s)

EDR ID Number  
EPA ID Number

**WATERWORKS AQUATIC SAN JOSE (Continued)**

**S117040545**

PE#: Not reported  
Program Description: HMBP FACILITY, 1-3 CHEMICALS  
Latitude: 37.30556  
Longitude: -121.931287  
Record ID: PR0419853  
Facility ID: FA0277825

**SAN JOSE HAZMAT:**

Name: WATER WORKS AQUATICS  
Address: 1120 S BASCOM AV  
City,State,Zip: SAN JOSE, CA 95128  
Region: SAN JOSE  
File Num: 602097  
Class: Auto Wrecking/Misc Simple Facility

**36**  
**ESE**  
**< 1/8**  
**0.050 mi.**  
**264 ft.**

**DCI MANAGEMENT GROUP LTD**  
**1190 S BASCOM AVE STE 108**  
**SAN JOSE, CA 95128**

**EDR Hist Cleaner** **1019969859**  
**N/A**

**Relative:**  
**Lower**

EDR Hist Cleaner

**Actual:**  
**169 ft.**

Year:	Name:	Type:
2000	DCI MANAGEMENT GROUP LTD	Drycleaning Plants, Except Rugs, NEC
2004	DCI MANAGEMENT GROUP (ARIZONA)	Drycleaning Plants, Except Rugs
2005	DCI MANAGEMENT GROUP (ARIZONA)	Drycleaning Plants, Except Rugs
2006	DCI MANAGEMENT GROUP LTD	Drycleaning Plants, Except Rugs
2007	DCI MANAGEMENT GROUP LTD	Drycleaning Plants, Except Rugs

**C37**  
**South**  
**< 1/8**  
**0.074 mi.**  
**389 ft.**

**SPRINT FS04XC179**  
**1221 S BASCOM AV CELL**  
**SAN JOSE, CA 95128**

**HAZMAT** **S109349137**  
**N/A**

**Site 1 of 6 in cluster C**

**Relative:**  
**Higher**

**SAN JOSE HAZMAT:**

Name: SPRINT FS04XC179  
Address: 1221 S BASCOM AV CELL  
City,State,Zip: SAN JOSE, CA 95128  
Region: SAN JOSE  
File Num: 411947  
Class: Misc. Complex firms and labs

**C38**  
**South**  
**< 1/8**  
**0.074 mi.**  
**389 ft.**

**SJ WATER CO 3-MILE STATION**  
**1221 S BASCOM AV**  
**SAN JOSE, CA**

**AST** **A100337679**  
**N/A**

**Site 2 of 6 in cluster C**

**Relative:**  
**Higher**

**AST:**

Name: SJ WATER CO 3-MILE STATION  
Address: 1221 S BASCOM AV  
City/Zip: SAN JOSE,

**Actual:**  
**171 ft.**

Map ID  
Direction  
Distance  
Elevation

MAP FINDINGS

Site

Database(s)

EDR ID Number  
EPA ID Number

**SJ WATER CO 3-MILE STATION (Continued)**

**A100337679**

Certified Unified Program Agencies: Santa Clara County  
Owner: SJ WATER CO 3-MILE STATION  
Total Gallons: 14,220  
CERSID: Not reported  
Facility ID: Not reported  
Business Name: Not reported  
Phone: Not reported  
Fax: Not reported  
Mailing Address: Not reported  
Mailing Address City: Not reported  
Mailing Address State: Not reported  
Mailing Address Zip Code: Not reported  
Operator Name: Not reported  
Operator Phone: Not reported  
Owner Phone: Not reported  
Owner Mail Address: Not reported  
Owner State: Not reported  
Owner Zip Code: Not reported  
Owner Country: Not reported  
Property Owner Name: Not reported  
Property Owner Phone: Not reported  
Property Owner Mailing Address: Not reported  
Property Owner City: Not reported  
Property Owner Stat : Not reported  
Property Owner Zip Code: Not reported  
Property Owner Country: Not reported  
EPAID: Not reported

**C39**  
**South**  
**< 1/8**  
**0.074 mi.**  
**389 ft.**

**SJW-3 MILE OPERATIONS 1221**  
**1221 S BASCOM AV**  
**SAN JOSE, CA 95128**  
**Site 3 of 6 in cluster C**

**AST**  
**CERS TANKS**  
**CUPA Listings**  
**HAZMAT**  
**CERS**

**S102415284**  
**N/A**

**Relative:**  
**Higher**  
**Actual:**  
**171 ft.**

AST:  
Name: SJWC-3 MILE OPERATIONS 1221  
Address: 1221 S BASCOM AV  
City/Zip: SAN JOSE,95128  
Certified Unified Program Agencies: Not reported  
Owner: SAN JOSE WATER COMPANY  
Total Gallons: Not reported  
CERSID: 10132711  
Facility ID: 43-000-700322  
Business Name: SAN JOSE WATER COMPANY  
Phone: (408)279-7900  
Fax: Not reported  
Mailing Address: 1221 S BASCOM AV BLD A  
Mailing Address City: SAN JOSE  
Mailing Address State: CA  
Mailing Address Zip Code: 95128  
Operator Name: SAN JOSE WATER COMPANY  
Operator Phone: (408)270-7900  
Owner Phone: (408) 279-7900  
Owner Mail Address: Not reported  
Owner State: CA  
Owner Zip Code: 95110  
Owner Country: United States  
Property Owner Name: Not reported

Map ID  
Direction  
Distance  
Elevation

MAP FINDINGS

Site

Database(s)

EDR ID Number  
EPA ID Number

**SJW-3 MILE OPERATIONS 1221 (Continued)**

**S102415284**

Property Owner Phone: Not reported  
Property Owner Mailing Address: Not reported  
Property Owner City: Not reported  
Property Owner Stat : Not reported  
Property Owner Zip Code: Not reported  
Property Owner Country: Not reported  
EPAID: Not reported

**CERS TANKS:**

Name: SJWC 3-MILE OPERATIONS  
Address: 1221 S BASCOM AVE  
City,State,Zip: SAN JOSE, CA 95128  
Site ID: 153960  
CERS ID: 10132711  
CERS Description: Aboveground Petroleum Storage

**CUPA SANTA CLARA:**

Name: SJW-3 MILE OPERATIONS 1221  
Address: 1221 S BASCOM AV  
City,State,Zip: SAN JOSE, CA 95128  
Region: SANTA CLARA  
PE#: Not reported  
Program Description: HMBP FACILITY, 4-6 CHEMICALS  
Latitude: 37.303426  
Longitude: -121.931883  
Record ID: PR0399116  
Facility ID: FA0700322

Name: SJW-3 MILE OPERATIONS 1221  
Address: 1221 S BASCOM AV  
City,State,Zip: SAN JOSE, CA 95128  
Region: SANTA CLARA  
PE#: 2012  
Program Description: APSA FACILITY-10,000 TO <50,000 GAL CAPACITY  
Latitude: 37.303426  
Longitude: -121.931883  
Record ID: PR0399668  
Facility ID: FA0700322

**SAN JOSE HAZMAT:**

Name: S J WATER CO 3-MILE STATION  
Address: 1221 S BASCOM AV B  
City,State,Zip: SAN JOSE, CA 95128  
Region: SAN JOSE  
File Num: 474648  
Class: Misc. Complex firms and labs

**CERS:**

Name: SJWC 3-MILE OPERATIONS  
Address: 1221 S BASCOM AVE  
City,State,Zip: SAN JOSE, CA 95128  
Site ID: 153960  
CERS ID: 10132711  
CERS Description: Chemical Storage Facilities

Map ID  
Direction  
Distance  
Elevation

MAP FINDINGS

Site

Database(s)

EDR ID Number  
EPA ID Number

**SJW-3 MILE OPERATIONS 1221 (Continued)**

**S102415284**

Violations:

Site ID: 153960  
Site Name: SJWC 3-Mile Operations  
Violation Date: 02-25-2015  
Citation: HSC 6.67 25270.4.5(a) - California Health and Safety Code, Chapter 6.67, Section(s) 25270.4.5(a)  
Violation Description: Failure to prepare and implement a Spill Prevention Control and Countermeasure (SPCC) Plan .  
Violation Notes: Returned to compliance on 07/06/2015. SPILL PREVENTION CONTROL AND COUNTERMEASURES PLAN SUBMITTED TO SANTA CLARA COUNTY DEPARTMENT OF ENVIRONMENTAL HEALTH HAZARDOUS MATERIALS COMPLIANCE DIVISION WAS INCOMPLETE AND DEFICIENT. PREPARE A SPILL PREVENTION AND COUNTERMEASURES PLAN IN ACCORDANCE WITH TITLE 40 PART 112 OF THE US CODE OF FEDERAL REGULATIONS, CALIFORNIA HEALTH AND SAFETY CODE (HSC) 25270.6(A)(1) AND (HSC) 25270.4.5. WITHIN 30 DAYS SUBMIT A WRITTEN WORK PLAN STATING HOW YOU WILL CORRECT THE VIOLATION AND COMMITTING TO A DATE BY WHICH YOU WILL RETURN TO COMPLIANCE WITH SPCC PLAN REQUIREMENTS.  
Violation Division: Santa Clara County Environmental Health  
Violation Program: APSA  
Violation Source: CERS

Site ID: 153960  
Site Name: SJWC 3-Mile Operations  
Violation Date: 06-22-2018  
Citation: HSC 6.67 25270.4.5 (a) - California Health and Safety Code, Chapter 6.67, Section(s) 25270.4.5 (a)  
Violation Description: Failure to include in the SPCC plan an adequate description of employee training. Training shall address, at a minimum: operation and maintenance of equipment to prevent discharges; discharge procedure protocols; applicable pollution control laws, rules, and regulations; general facility operations; content of the facility SPCC plan; and annual discharge prevention briefings for oil-handling personnel to assure adequate understanding of the SPCC plan.  
Violation Notes: Returned to compliance on 10/19/2018. THE FACILITY WAS NOT CONDUCTING ANNUAL BRIEFING TO ITS OIL HANDLING PERSONNEL TO ASSURE ADEQUATE UNDERSTANDING OF THE SPCC PLAN. IMMEDIATELY START CONDUCTING ANNUAL SPCC BRIEFINGS TO FACILITY OIL HANDLING PERSONNEL.  
Violation Division: Santa Clara County Environmental Health  
Violation Program: APSA  
Violation Source: CERS

Site ID: 153960  
Site Name: SJWC 3-Mile Operations  
Violation Date: 02-25-2015  
Citation: HSC 6.95 25508(d) - California Health and Safety Code, Chapter 6.95, Section(s) 25508(d)  
Violation Description: Failure to complete and/or electronically submit a business plan when storing/handling a hazardous material at or above reportable quantities.  
Violation Notes: Returned to compliance on 07/06/2015. FACILITY HAS NOT SUBMITTED HAZARDOUS MATERIALS BUSINESS PLAN SINCE 8/30/2011. SUBMIT HAZARDOUS MATERIALS BUSINESS PLAN ELECTRONICALLY VIA THE CALIFORNIA ENVIRONMENTAL REPORTING SYSTEM WITHIN 30 DAYS.  
Violation Division: Santa Clara County Environmental Health  
Violation Program: HMRRP  
Violation Source: CERS

Map ID  
Direction  
Distance  
Elevation

MAP FINDINGS

Site

Database(s)

EDR ID Number  
EPA ID Number

**SJW-3 MILE OPERATIONS 1221 (Continued)**

**S102415284**

Site ID: 153960  
Site Name: SJWC 3-Mile Operations  
Violation Date: 06-22-2018  
Citation: HSC 6.67 25270.4.5(a) - California Health and Safety Code, Chapter 6.67, Section(s) 25270.4.5(a)  
Violation Description: Failure to regularly test liquid level sensing devices to ensure proper operation.  
Violation Notes: Returned to compliance on 10/19/2018. THE FACILITY VISUAL SIGNAL STROBE ON ITS MONITORING ALARM SYSTEM WAS INOPERATIVE. FIX VISUAL SIGNAL ALARM STROBE.  
Violation Division: Santa Clara County Environmental Health  
Violation Program: APSA  
Violation Source: CERS

Site ID: 153960  
Site Name: SJWC 3-Mile Operations  
Violation Date: 06-22-2018  
Citation: HSC 6.95 25508(a)(1) - California Health and Safety Code, Chapter 6.95, Section(s) 25508(a)(1)  
Violation Description: Failure to complete and electronically submit hazardous material inventory information for all reportable hazardous materials on site at or above reportable quantities.  
Violation Notes: Returned to compliance on 10/19/2018. Correct the following inventory information: Portable diesel fuel tank: change from 500 gallons to 300 gallons Portable generator diesel tank (Equip #35): need to determine tank capacity and add to inventory  
Violation Division: Santa Clara County Environmental Health  
Violation Program: HMRRP  
Violation Source: CERS

Evaluation:  
Eval General Type: Compliance Evaluation Inspection  
Eval Date: 02-25-2015  
Violations Found: Yes  
Eval Type: Routine done by local agency  
Eval Notes: A ABOVEGROUND PETROLEUM STORAGE ACT INSPECTION WAS CONDUCTED TO VERIFY FACILITY WAS SUBJECT TO THE ABOVEGROUND PETROLEUM STORAGE ACT. FACILITY WAS OBSERVED TO BE AN ABOVEGROUND PETROLEUM STORAGE ACT FACILITY (ABOVE 10,000 GALLONS OF PETROLEUM PRODUCT STORED) AND IS SUBJECT TO SUBMIT A FULL SPILL PREVENTION CONTROL AND COUNTERMEASURES PLAN. THIS FACILITY DOES NOT QUALIFY AS A TIER ONE OR TIER TWO FACILITY AND MUST SUBMIT A FULL PLAN IN ACCORDANCE WITH TITLE 40, PART 112 OF THE US CODE OF FEDERAL REGULATIONS AND CALIFORNIA HEALTH AND SAFETY CODE (HSC) 25270.6(A)(1) AND (HSC) 25270.4.5. SUBMIT A CORRECTIVE ACTION PLAN WITH TIME LINES WITHIN 30 DAYS TO COME INTO COMPLIANCE WITH THE SPILL PREVENTION CONTROL AND COUNTERMEASURES PLAN REQUIREMENTS.  
Eval Division: Santa Clara County Environmental Health  
Eval Program: APSA  
Eval Source: CERS

Eval General Type: Compliance Evaluation Inspection  
Eval Date: 06-09-2016  
Violations Found: No  
Eval Type: Routine done by local agency  
Eval Notes: Not reported  
Eval Division: Santa Clara County Environmental Health

Map ID  
Direction  
Distance  
Elevation

MAP FINDINGS

Site

Database(s)

EDR ID Number  
EPA ID Number

**SJW-3 MILE OPERATIONS 1221 (Continued)**

**S102415284**

Eval Program: HMRRP  
Eval Source: CERS

Eval General Type: Compliance Evaluation Inspection  
Eval Date: 06-22-2018  
Violations Found: Yes  
Eval Type: Routine done by local agency  
Eval Notes: Observed the following hazardous materials onsite: Gasoline fuel tanks (87): 6000 + 4000 gallons Diesel fuel tank: 4000 gallons Generator diesel tank: 945 gallons Portable diesel fuel tank: 300 gallons Portable generator diesel tank: 250 gallons Portable generator diesel tank (Equip #35): need to determine tank capacity and add to inventory Sodium hypochlorite, 12.5 %: 685 gallons Carbon dioxide: 2 x 435 cuft Carbon dioxide, liquified gas: 2 x 70 gallons (currently empty) The Hazardous Materials Business Plan (HMBP) submitted via the CERS website was reviewed. Observed emergency response equipment including fire extinguishers, spill absorbent and an eye wash station. San Jose Water Company is the property owner. Action needed: Within 30 days provide a copy of the HMBP training records.

Eval Division: Santa Clara County Environmental Health  
Eval Program: HMRRP  
Eval Source: CERS

Eval General Type: Compliance Evaluation Inspection  
Eval Date: 06-22-2018  
Violations Found: Yes  
Eval Type: Routine done by local agency  
Eval Notes: A ABOVEGROUND PETROLEUM STORAGE ACT (APSA) INSPECTION WAS CONDUCTED WITH MR. PHYLLIP NGUYEN-WATER QUALITY ENGINEER WITH SAN JOSE WATER COMPANY AND JON BLAZO AND JOANNE TRACEY WITH SANTA CLARA COUNTY DEPARTMENT OF ENVIRONMENTAL HEALTH. A FACILITY WALK THROUGH WAS CONDUCTED AND THE FOLLOWING AREAS WERE INSPECTED. 1. ONE 6000 GALLON ABOVEGROUND UNLEADED GASOLINE TANK. (FUEL TANK AREA) 2. ONE 4000 GALLON ABOVEGROUND UNLEADED GASOLINE TANK. (FUEL TANK AREA) 3. ONE 4000 GALLON ABOVEGROUND DIESEL FUEL TANK, (FUEL TANK AREA) 4. FUEL DISPENSING ISLAND. 5. ONE 945 GALLON DIESEL GENERATOR. 6. ONE 300 GALLON MOBILE DIESEL FUEL TANK (TRAILER) 7. ONE 250 GALLON MOBILE DIESEL FUEL TANK (TRAILER) THE FACILITY SPILL PREVENTION CONTROL AND COUNTERMEASURES PLAN (SPCC) DATED MAY 14, 2018 WAS REVIEWED ON SITE AND FOUND SATISFACTORY. THE SPCC PLAN WAS CERTIFIED AND SIGNED BY A PROFESSIONAL ENGINEER AND ALSO SIGNED BY COMPANY MANAGEMENT. THE SPCC PLAN IDENTIFIED THE FACILITY [Truncated]

Eval Division: Santa Clara County Environmental Health  
Eval Program: APSA  
Eval Source: CERS

Eval General Type: Compliance Evaluation Inspection  
Eval Date: 02-25-2015  
Violations Found: Yes  
Eval Type: Routine done by local agency  
Eval Notes: A HAZARDOUS MATERIALS BUSINESS PLAN INSPECTION WAS CONDUCTED AT SJWC 3-MILE MOSS 1221. CONSENT WAS GRANTED BY PHYLLIP NGUYEN TO CONDUCT THE INSPECTION. A FACILITY WALK THROUGH WAS CONDUCTED.

Eval Division: Santa Clara County Environmental Health  
Eval Program: HMRRP  
Eval Source: CERS

Map ID  
Direction  
Distance  
Elevation

MAP FINDINGS

Site

Database(s)

EDR ID Number  
EPA ID Number

**SJW-3 MILE OPERATIONS 1221 (Continued)**

**S102415284**

Enforcement Action:

Site ID: 153960  
Site Name: SJWC 3-Mile Operations  
Site Address: 1221 S BASCOM AVE  
Site City: SAN JOSE  
Site Zip: 95128  
Enf Action Date: 02-25-2015  
Enf Action Type: Notice of Violation (Unified Program)  
Enf Action Description: Notice of Violation Issued by the Inspector at the Time of Inspection  
Enf Action Notes: Not reported  
Enf Action Division: Santa Clara County Environmental Health  
Enf Action Program: APSA  
Enf Action Source: CERS

Site ID: 153960  
Site Name: SJWC 3-Mile Operations  
Site Address: 1221 S BASCOM AVE  
Site City: SAN JOSE  
Site Zip: 95128  
Enf Action Date: 02-25-2015  
Enf Action Type: Notice of Violation (Unified Program)  
Enf Action Description: Notice of Violation Issued by the Inspector at the Time of Inspection  
Enf Action Notes: Not reported  
Enf Action Division: Santa Clara County Environmental Health  
Enf Action Program: HMRRP  
Enf Action Source: CERS

Coordinates:

Site ID: 153960  
Facility Name: SJWC 3-Mile Operations  
Env Int Type Code: HMBP  
Program ID: 10132711  
Coord Name: Not reported  
Ref Point Type Desc: Unknown  
Latitude: 37.303470  
Longitude: -121.931771

Affiliation:

Affiliation Type Desc: Environmental Contact  
Entity Name: Phyllip Nguyen  
Entity Title: Not reported  
Affiliation Address: 1221 South Bascom Ave  
Affiliation City: San Jose  
Affiliation State: CA  
Affiliation Country: Not reported  
Affiliation Zip: 95128  
Affiliation Phone: Not reported

Affiliation Type Desc: Facility Mailing Address  
Entity Name: Mailing Address  
Entity Title: Not reported  
Affiliation Address: 1221 South Bascom Ave  
Affiliation City: San Jose  
Affiliation State: CA  
Affiliation Country: Not reported  
Affiliation Zip: 95128

Map ID  
Direction  
Distance  
Elevation

MAP FINDINGS

Site

Database(s)

EDR ID Number  
EPA ID Number

**SJW-3 MILE OPERATIONS 1221 (Continued)**

**S102415284**

Affiliation Phone:	Not reported
Affiliation Type Desc:	Identification Signer
Entity Name:	Francois Rodigari
Entity Title:	Director of Water Quality & Environmental Services
Affiliation Address:	Not reported
Affiliation City:	Not reported
Affiliation State:	Not reported
Affiliation Country:	Not reported
Affiliation Zip:	Not reported
Affiliation Phone:	Not reported
Affiliation Type Desc:	CUPA District
Entity Name:	Santa Clara County Environmental Health
Entity Title:	Not reported
Affiliation Address:	1555 Berger Drive, Suite 300
Affiliation City:	San Jose
Affiliation State:	CA
Affiliation Country:	Not reported
Affiliation Zip:	95112-2716
Affiliation Phone:	(408) 918-3400
Affiliation Type Desc:	Legal Owner
Entity Name:	San Jose Water Company
Entity Title:	Not reported
Affiliation Address:	110 West Taylor Street
Affiliation City:	San Jose
Affiliation State:	CA
Affiliation Country:	United States
Affiliation Zip:	95110
Affiliation Phone:	(408) 279-7900
Affiliation Type Desc:	Operator
Entity Name:	SJWC Operations
Entity Title:	Not reported
Affiliation Address:	Not reported
Affiliation City:	Not reported
Affiliation State:	Not reported
Affiliation Country:	Not reported
Affiliation Zip:	Not reported
Affiliation Phone:	(408) 270-7807
Affiliation Type Desc:	Document Preparer
Entity Name:	Phyllip Nguyen
Entity Title:	Not reported
Affiliation Address:	Not reported
Affiliation City:	Not reported
Affiliation State:	Not reported
Affiliation Country:	Not reported
Affiliation Zip:	Not reported
Affiliation Phone:	Not reported
Affiliation Type Desc:	Parent Corporation
Entity Name:	San Jose Water Company
Entity Title:	Not reported
Affiliation Address:	Not reported
Affiliation City:	Not reported

Map ID  
Direction  
Distance  
Elevation

MAP FINDINGS

Site

Database(s)

EDR ID Number  
EPA ID Number

**SJW-3 MILE OPERATIONS 1221 (Continued)**

**S102415284**

Affiliation State: Not reported  
Affiliation Country: Not reported  
Affiliation Zip: Not reported  
Affiliation Phone: Not reported  
  
Affiliation Type Desc: Property Owner  
Entity Name: San Jose Water Company  
Entity Title: Not reported  
Affiliation Address: 110 West Taylor St  
Affiliation City: San Jose  
Affiliation State: CA  
Affiliation Country: United States  
Affiliation Zip: 95110  
Affiliation Phone: (408) 279-7900

**40**  
**West**  
**< 1/8**  
**0.085 mi.**  
**448 ft.**

**DEENA WESTERGARD**  
**616 DOWNING AVE**  
**SAN JOSE, CA 95128**

**RCRA NonGen / NLR**

**1026044841**  
**CAC003051179**

**Relative:**  
**Lower**  
  
**Actual:**  
**169 ft.**

RCRA Listings:  
Date Form Received by Agency: 2020-01-15 00:00:00.0  
Handler Name: DEENA WESTERGARD  
Handler Address: 616 DOWNING AVE  
Handler City,State,Zip: SAN JOSE, CA 95128  
EPA ID: CAC003051179  
Contact Name: DEENA WESTERGARD  
Contact Address: 616 DOWNING AVE  
Contact City,State,Zip: SAN JOSE, CA 95128  
Contact Telephone: 408-930-4889  
Contact Fax: Not reported  
Contact Email: DEENA@REDHOUSEINVESTMENTS.COM  
Contact Title: Not reported  
EPA Region: 09  
Land Type: Not reported  
Federal Waste Generator Description: Not a generator, verified  
Non-Notifier: Not reported  
Biennial Report Cycle: Not reported  
Accessibility: Not reported  
Active Site Indicator: Not reported  
State District Owner: Not reported  
State District: Not reported  
Mailing Address: 616 DOWNING AVE  
Mailing City,State,Zip: SAN JOSE, CA 95128  
Owner Name: DEENA WESTERGARD  
Owner Type: Other  
Operator Name: DEENA WESTERGARD  
Operator Type: Other  
Short-Term Generator Activity: No  
Importer Activity: No  
Mixed Waste Generator: No  
Transporter Activity: No  
Transfer Facility Activity: No  
Recycler Activity with Storage: No  
Small Quantity On-Site Burner Exemption: No  
Smelting Melting and Refining Furnace Exemption: No

Map ID  
Direction  
Distance  
Elevation

MAP FINDINGS

Site

Database(s)

EDR ID Number  
EPA ID Number

**DEENA WESTERGARD (Continued)**

**1026044841**

Underground Injection Control:	No
Off-Site Waste Receipt:	No
Universal Waste Indicator:	No
Universal Waste Destination Facility:	No
Federal Universal Waste:	No
Active Site Fed-Reg Treatment Storage and Disposal Facility:	Not reported
Active Site Converter Treatment storage and Disposal Facility:	Not reported
Active Site State-Reg Treatment Storage and Disposal Facility:	Not reported
Active Site State-Reg Handler:	---
Federal Facility Indicator:	Not reported
Hazardous Secondary Material Indicator:	N
Sub-Part K Indicator:	Not reported
Commercial TSD Indicator:	No
Treatment Storage and Disposal Type:	Not reported
2018 GPRA Permit Baseline:	Not on the Baseline
2018 GPRA Renewals Baseline:	Not on the Baseline
Permit Renewals Workload Universe:	Not reported
Permit Workload Universe:	Not reported
Permit Progress Universe:	Not reported
Post-Closure Workload Universe:	Not reported
Closure Workload Universe:	Not reported
202 GPRA Corrective Action Baseline:	No
Corrective Action Workload Universe:	No
Subject to Corrective Action Universe:	No
Non-TSDFs Where RCRA CA has Been Imposed Universe:	No
TSDFs Potentially Subject to CA Under 3004 (u)/(v) Universe:	No
TSDFs Only Subject to CA under Discretionary Auth Universe:	No
Corrective Action Priority Ranking:	No NCAPS ranking
Environmental Control Indicator:	No
Institutional Control Indicator:	No
Human Exposure Controls Indicator:	N/A
Groundwater Controls Indicator:	N/A
Operating TSDF Universe:	Not reported
Full Enforcement Universe:	Not reported
Significant Non-Complier Universe:	No
Unaddressed Significant Non-Complier Universe:	No
Addressed Significant Non-Complier Universe:	No
Significant Non-Complier With a Compliance Schedule Universe:	No
Financial Assurance Required:	Not reported
Handler Date of Last Change:	2020-02-10 17:52:38.0
Recognized Trader-Importer:	No
Recognized Trader-Exporter:	No
Importer of Spent Lead Acid Batteries:	No
Exporter of Spent Lead Acid Batteries:	No
Recycler Activity Without Storage:	No
Manifest Broker:	No
Sub-Part P Indicator:	No

**Handler - Owner Operator:**

Owner/Operator Indicator:	Owner
Owner/Operator Name:	DEENA WESTERGARD
Legal Status:	Other
Date Became Current:	Not reported
Date Ended Current:	Not reported
Owner/Operator Address:	616 DOWNING AVE
Owner/Operator City,State,Zip:	SAN JOSE, CA 95128

Map ID  
Direction  
Distance  
Elevation

MAP FINDINGS

Site

Database(s)

EDR ID Number  
EPA ID Number

**DEENA WESTERGARD (Continued)**

**1026044841**

Owner/Operator Telephone: 408-930-4889  
Owner/Operator Telephone Ext: Not reported  
Owner/Operator Fax: Not reported  
Owner/Operator Email: Not reported  
  
Owner/Operator Indicator: Operator  
Owner/Operator Name: DEENA WESTERGARD  
Legal Status: Other  
Date Became Current: Not reported  
Date Ended Current: Not reported  
Owner/Operator Address: 616 DOWNING AVE  
Owner/Operator City,State,Zip: SAN JOSE, CA 95128  
Owner/Operator Telephone: 408-930-4889  
Owner/Operator Telephone Ext: Not reported  
Owner/Operator Fax: Not reported  
Owner/Operator Email: Not reported

Historic Generators:  
Receive Date: 2020-01-15 00:00:00.0  
Handler Name: DEENA WESTERGARD  
Federal Waste Generator Description: Not a generator, verified  
State District Owner: Not reported  
Large Quantity Handler of Universal Waste: No  
Recognized Trader Importer: No  
Recognized Trader Exporter: No  
Spent Lead Acid Battery Importer: No  
Spent Lead Acid Battery Exporter: No  
Current Record: Yes  
Non Storage Recycler Activity: Not reported  
Electronic Manifest Broker: Not reported

List of NAICS Codes and Descriptions:  
NAICS Code: 56299  
NAICS Description: ALL OTHER WASTE MANAGEMENT SERVICES

Facility Has Received Notices of Violation:

No Violations Found:

Evaluation Action Summary:

No Evaluations Found:

**D41**  
**NNE**  
**< 1/8**  
**0.102 mi.**  
**539 ft.**

**THE GLIDDEN COMPANY DBA ICI PAINTS**  
**1090 S BASCOM AVE**  
**SAN JOSE, CA 95128**  
  
**Site 1 of 8 in cluster D**

**RCRA-SQG** **1001085709**  
**FINDS** **CAR000010330**  
**ECHO**

**Relative:**  
**Lower**

RCRA Listings:  
Date Form Received by Agency: 2006-02-28 00:00:00.0  
Handler Name: THE GLIDDEN COMPANY DBA ICI PAINTS  
Handler Address: 1090 S BASCOM AVE  
Handler City,State,Zip: SAN JOSE, CA 95128  
EPA ID: CAR000010330  
Contact Name: DENNIS COOPER

**Actual:**  
**167 ft.**

Map ID  
Direction  
Distance  
Elevation

MAP FINDINGS

Site

Database(s)

EDR ID Number  
EPA ID Number

**THE GLIDDEN COMPANY DBA ICI PAINTS (Continued)**

**1001085709**

Contact Address:	Not reported
Contact City,State,Zip:	Not reported
Contact Telephone:	408-297-4422
Contact Fax:	Not reported
Contact Email:	Not reported
Contact Title:	Not reported
EPA Region:	09
Land Type:	Private
Federal Waste Generator Description:	Small Quantity Generator
Non-Notifier:	Not reported
Biennial Report Cycle:	Not reported
Accessibility:	Not reported
Active Site Indicator:	Handler Activities
State District Owner:	Not reported
State District:	Not reported
Mailing Address:	15885 WEST SPRAGUE ROAD
Mailing City,State,Zip:	STRONGSVILLE, OH 44136
Owner Name:	SINCLAIR PROPERTIES II, LLC
Owner Type:	Private
Operator Name:	THE GLIDDEN COMPANY DBA ICI PAINTS
Operator Type:	Private
Short-Term Generator Activity:	No
Importer Activity:	No
Mixed Waste Generator:	No
Transporter Activity:	No
Transfer Facility Activity:	No
Recycler Activity with Storage:	No
Small Quantity On-Site Burner Exemption:	No
Smelting Melting and Refining Furnace Exemption:	No
Underground Injection Control:	No
Off-Site Waste Receipt:	No
Universal Waste Indicator:	No
Universal Waste Destination Facility:	No
Federal Universal Waste:	No
Active Site Fed-Reg Treatment Storage and Disposal Facility:	Not reported
Active Site Converter Treatment storage and Disposal Facility:	Not reported
Active Site State-Reg Treatment Storage and Disposal Facility:	Not reported
Active Site State-Reg Handler:	---
Federal Facility Indicator:	Not reported
Hazardous Secondary Material Indicator:	NN
Sub-Part K Indicator:	Not reported
Commercial TSD Indicator:	No
Treatment Storage and Disposal Type:	Not reported
2018 GPRA Permit Baseline:	Not on the Baseline
2018 GPRA Renewals Baseline:	Not on the Baseline
Permit Renewals Workload Universe:	Not reported
Permit Workload Universe:	Not reported
Permit Progress Universe:	Not reported
Post-Closure Workload Universe:	Not reported
Closure Workload Universe:	Not reported
202 GPRA Corrective Action Baseline:	No
Corrective Action Workload Universe:	No
Subject to Corrective Action Universe:	No
Non-TSDFs Where RCRA CA has Been Imposed Universe:	No
TSDFs Potentially Subject to CA Under 3004 (u)/(v) Universe:	No
TSDFs Only Subject to CA under Discretionary Auth Universe:	No
Corrective Action Priority Ranking:	No NCAPS ranking

Map ID  
Direction  
Distance  
Elevation

MAP FINDINGS

Site

Database(s)

EDR ID Number  
EPA ID Number

**THE GLIDDEN COMPANY DBA ICI PAINTS (Continued)**

**1001085709**

Environmental Control Indicator:	No
Institutional Control Indicator:	No
Human Exposure Controls Indicator:	N/A
Groundwater Controls Indicator:	N/A
Operating TSDU Universe:	Not reported
Full Enforcement Universe:	Not reported
Significant Non-Complier Universe:	No
Unaddressed Significant Non-Complier Universe:	No
Addressed Significant Non-Complier Universe:	No
Significant Non-Complier With a Compliance Schedule Universe:	No
Financial Assurance Required:	Not reported
Handler Date of Last Change:	2007-03-05 00:00:00.0
Recognized Trader-Importer:	No
Recognized Trader-Exporter:	No
Importer of Spent Lead Acid Batteries:	No
Exporter of Spent Lead Acid Batteries:	No
Recycler Activity Without Storage:	Not reported
Manifest Broker:	Not reported
Sub-Part P Indicator:	Not reported

Biennial: List of Years

Year: 2005

[Click Here for Biennial Reporting System Data:](#)

Year: 2003

[Click Here for Biennial Reporting System Data:](#)

Hazardous Waste Summary:

Waste Code: D001  
Waste Description: IGNITABLE WASTE

Waste Code: D035  
Waste Description: METHYL ETHYL KETONE

Handler - Owner Operator:

Owner/Operator Indicator:	Operator
Owner/Operator Name:	THE GLIDDEN CO DBA ICI PAINTS
Legal Status:	Private
Date Became Current:	1996-06-10 00:00:00.
Date Ended Current:	Not reported
Owner/Operator Address:	Not reported
Owner/Operator City,State,Zip:	Not reported
Owner/Operator Telephone:	Not reported
Owner/Operator Telephone Ext:	Not reported
Owner/Operator Fax:	Not reported
Owner/Operator Email:	Not reported

Owner/Operator Indicator:	Operator
Owner/Operator Name:	THE GLIDDEN COMPANY DBA ICI PAINTS
Legal Status:	Private
Date Became Current:	1996-06-10 00:00:00.
Date Ended Current:	Not reported
Owner/Operator Address:	Not reported
Owner/Operator City,State,Zip:	Not reported
Owner/Operator Telephone:	Not reported

Map ID  
Direction  
Distance  
Elevation

MAP FINDINGS

Site

Database(s)

EDR ID Number  
EPA ID Number

**THE GLIDDEN COMPANY DBA ICI PAINTS (Continued)**

**1001085709**

Owner/Operator Telephone Ext: Not reported  
Owner/Operator Fax: Not reported  
Owner/Operator Email: Not reported

Owner/Operator Indicator: Owner  
Owner/Operator Name: THE GLIDDEN CO  
Legal Status: Private  
Date Became Current: Not reported  
Date Ended Current: Not reported  
Owner/Operator Address: 925 EUCLID AVE STE 900  
Owner/Operator City,State,Zip: CLEVELAND, OH 44115  
Owner/Operator Telephone: 216-344-8900  
Owner/Operator Telephone Ext: Not reported  
Owner/Operator Fax: Not reported  
Owner/Operator Email: Not reported

Owner/Operator Indicator: Owner  
Owner/Operator Name: SINCLAIR PROPERTIES II, LLC  
Legal Status: Private  
Date Became Current: 1996-06-10 00:00:00.  
Date Ended Current: Not reported  
Owner/Operator Address: 5400 ARMOUR RANCH ROAD  
Owner/Operator City,State,Zip: SANTA YNEZ, CA 93460  
Owner/Operator Telephone: Not reported  
Owner/Operator Telephone Ext: Not reported  
Owner/Operator Fax: Not reported  
Owner/Operator Email: Not reported

Owner/Operator Indicator: Owner  
Owner/Operator Name: SINCLAIR PROPERTIES II, LLC  
Legal Status: Private  
Date Became Current: 1996-06-10 00:00:00.  
Date Ended Current: Not reported  
Owner/Operator Address: 5400 ARMOUR RANCH ROAD  
Owner/Operator City,State,Zip: SANTA YNEZ, CA 93460  
Owner/Operator Telephone: Not reported  
Owner/Operator Telephone Ext: Not reported  
Owner/Operator Fax: Not reported  
Owner/Operator Email: Not reported

Owner/Operator Indicator: Owner  
Owner/Operator Name: SINCLAIR PROPERTIES II, LLC  
Legal Status: Private  
Date Became Current: 1996-06-10 00:00:00.  
Date Ended Current: Not reported  
Owner/Operator Address: 5400 ARMOUR RANCH RD  
Owner/Operator City,State,Zip: SANTA YNEZ, CA 93460  
Owner/Operator Telephone: Not reported  
Owner/Operator Telephone Ext: Not reported  
Owner/Operator Fax: Not reported  
Owner/Operator Email: Not reported

Owner/Operator Indicator: Operator  
Owner/Operator Name: THE GLIDDEN COMPANY DBA ICI PAINTS  
Legal Status: Private  
Date Became Current: 1996-06-10 00:00:00.  
Date Ended Current: Not reported

Map ID  
Direction  
Distance  
Elevation

MAP FINDINGS

Site

Database(s)

EDR ID Number  
EPA ID Number

**THE GLIDDEN COMPANY DBA ICI PAINTS (Continued)**

**1001085709**

Owner/Operator Address: Not reported  
Owner/Operator City,State,Zip: Not reported  
Owner/Operator Telephone: Not reported  
Owner/Operator Telephone Ext: Not reported  
Owner/Operator Fax: Not reported  
Owner/Operator Email: Not reported

**Historic Generators:**

Receive Date: 2004-02-22 00:00:00.0  
Handler Name: THE GLIDDEN CO DBA ICI PAINTS  
Federal Waste Generator Description: Small Quantity Generator  
State District Owner: Not reported  
Large Quantity Handler of Universal Waste: No  
Recognized Trader Importer: No  
Recognized Trader Exporter: No  
Spent Lead Acid Battery Importer: No  
Spent Lead Acid Battery Exporter: No  
Current Record: No  
Non Storage Recycler Activity: Not reported  
Electronic Manifest Broker: Not reported

Receive Date: 2006-02-28 00:00:00.0  
Handler Name: THE GLIDDEN COMPANY DBA ICI PAINTS  
Federal Waste Generator Description: Small Quantity Generator  
State District Owner: Not reported  
Large Quantity Handler of Universal Waste: No  
Recognized Trader Importer: No  
Recognized Trader Exporter: No  
Spent Lead Acid Battery Importer: No  
Spent Lead Acid Battery Exporter: No  
Current Record: Yes  
Non Storage Recycler Activity: Not reported  
Electronic Manifest Broker: Not reported

Receive Date: 1996-03-21 00:00:00.0  
Handler Name: FULLER OBRIEN PAINTS  
Federal Waste Generator Description: Small Quantity Generator  
State District Owner: Not reported  
Large Quantity Handler of Universal Waste: No  
Recognized Trader Importer: No  
Recognized Trader Exporter: No  
Spent Lead Acid Battery Importer: No  
Spent Lead Acid Battery Exporter: No  
Current Record: No  
Non Storage Recycler Activity: Not reported  
Electronic Manifest Broker: Not reported

Receive Date: 2006-02-28 00:00:00.0  
Handler Name: THE GLIDDEN COMPANY DBA ICI PAINTS  
Federal Waste Generator Description: Large Quantity Generator  
State District Owner: Not reported  
Large Quantity Handler of Universal Waste: No  
Recognized Trader Importer: No  
Recognized Trader Exporter: No  
Spent Lead Acid Battery Importer: No  
Spent Lead Acid Battery Exporter: No  
Current Record: No

Map ID  
Direction  
Distance  
Elevation

MAP FINDINGS

Site

Database(s)

EDR ID Number  
EPA ID Number

**THE GLIDDEN COMPANY DBA ICI PAINTS (Continued)**

**1001085709**

Non Storage Recycler Activity: Not reported  
Electronic Manifest Broker: Not reported

List of NAICS Codes and Descriptions:

NAICS Code: 44412  
NAICS Description: PAINT AND WALLPAPER STORES

Facility Has Received Notices of Violation:

No Violations Found:

Evaluation Action Summary:

No Evaluations Found:

FINDS:

Registry ID: 110002910878

Click Here:

Environmental Interest/Information System:

California Hazardous Waste Tracking System - Datamart (HWTS-DATAMART) provides California with information on hazardous waste shipments for generators, transporters, and treatment, storage, and disposal facilities.

RCRAInfo is a national information system that supports the Resource Conservation and Recovery Act (RCRA) program through the tracking of events and activities related to facilities that generate, transport, and treat, store, or dispose of hazardous waste. RCRAInfo allows RCRA program staff to track the notification, permit, compliance, and corrective action activities required under RCRA.

HAZARDOUS WASTE BIENNIAL REPORTER

[Click this hyperlink](#) while viewing on your computer to access additional FINDS: detail in the EDR Site Report.

ECHO:

Envid: 1001085709  
Registry ID: 110002910878  
DFR URL: <http://echo.epa.gov/detailed-facility-report?fid=110002910878>  
Name: THE GLIDDEN COMPANY DBA ICI PAINTS  
Address: 1090 S BASCOM AVE  
City,State,Zip: SAN JOSE, CA 95128

D42  
NNE  
< 1/8  
0.102 mi.  
539 ft.

**PPG ARCHITECTURAL FINISHES INC DBA GLIDDEN PROFESS**  
**1090 S BASCOM AVE**  
**SAN JOSE, CA 95128**

**Site 2 of 8 in cluster D**

**Relative:**  
**Lower**

CUPA SANTA CLARA:

**Actual:**  
**167 ft.**

Name: PPG ARCHITECTURAL FINISHES INC DBA PPG PAINTS  
Address: 1090 S BASCOM AV  
City,State,Zip: SAN JOSE, CA 95128  
Region: SANTA CLARA  
PE#: 2205  
Program Description: GENERATES 100 KG YR TO <5 TONS/YR

**CUPA Listings**  
**HAZNET**  
**HAZMAT**  
**HWTS**

**S103176701**  
**N/A**

Map ID  
Direction  
Distance  
Elevation

MAP FINDINGS

Site

Database(s)

EDR ID Number  
EPA ID Number

**PPG ARCHITECTURAL FINISHES INC DBA GLIDDEN PROFESSIONAL PAINT (Continued)**

**S103176701**

Latitude: 37.306489  
Longitude: -121.931584  
Record ID: PR0379268  
Facility ID: FA0258905

Name: PPG ARCHITECTURAL FINISHES INC DBA PPG PAINTS  
Address: 1090 S BASCOM AV  
City,State,Zip: SAN JOSE, CA 95128  
Region: SANTA CLARA  
PE#: Not reported  
Program Description: HMBP FACILITY, 1-3 CHEMICALS  
Latitude: 37.306489  
Longitude: -121.931584  
Record ID: PR0397044  
Facility ID: FA0258905

**HAZNET:**

Name: PPG ARCHITECTURAL FINISHES INC DBA GLIDDEN PROFESSIONAL PAINT CENTERS  
Address: 1090 S BASCOM AVE  
Address 2: Not reported  
City,State,Zip: SAN JOSE, CA 951280000  
Contact: RHONDA CROSS  
Telephone: 4402978431  
Mailing Name: Not reported  
Mailing Address: 15885 SPRAGUE RD

Year: 2014  
Gepaid: CAD094980554  
TSD EPA ID: ARD981057870  
CA Waste Code: -  
Disposal Method: H061 - Fuel Blending Prior To Energy Recovery At Another Site  
Tons: 0.096

Year: 2013  
Gepaid: CAD094980554  
TSD EPA ID: ARD981057870  
CA Waste Code: -  
Disposal Method: H061 - Fuel Blending Prior To Energy Recovery At Another Site  
Tons: 0.27

**Additional Info:**

Year: 2013  
Gen EPA ID: CAD094980554

Shipment Date: 20131120  
Creation Date: 5/17/2014 22:15:09  
Receipt Date: 20131213  
Manifest ID: 006725355FLE  
Trans EPA ID: AZD081705402  
Trans Name: HERITAGE ENVIRONMENTAL SERVICES INC  
Trans 2 EPA ID: Not reported  
Trans 2 Name: Not reported  
TSDF EPA ID: ARD981057870  
Trans Name: RINECO  
TSDF Alt EPA ID: Not reported

Map ID  
Direction  
Distance  
Elevation

MAP FINDINGS

Site

Database(s)

EDR ID Number  
EPA ID Number

**PPG ARCHITECTURAL FINISHES INC DBA GLIDDEN PROFESSIONAL PAINT (Continued)**

**S103176701**

TSDF Alt Name: Not reported  
Waste Code Description: - Not reported  
RCRA Code: D035  
Meth Code: H061 - Fuel Blending Prior To Energy Recovery At Another Site  
Quantity Tons: 0.25  
Waste Quantity: 500  
Quantity Unit: P  
Additional Code 1: D001  
Additional Code 2: Not reported  
Additional Code 3: Not reported  
Additional Code 4: Not reported  
Additional Code 5: Not reported

Shipment Date: 20131120  
Creation Date: 5/17/2014 22:15:09  
Receipt Date: 20131213  
Manifest ID: 006725355FLE  
Trans EPA ID: AZD081705402  
Trans Name: HERITAGE ENVIRONMENTAL SERVICES INC  
Trans 2 EPA ID: Not reported  
Trans 2 Name: Not reported  
TSDF EPA ID: ARD981057870  
Trans Name: RINECO  
TSDF Alt EPA ID: Not reported  
TSDF Alt Name: Not reported  
Waste Code Description: - Not reported  
RCRA Code: D035  
Meth Code: H061 - Fuel Blending Prior To Energy Recovery At Another Site  
Quantity Tons: 0.02  
Waste Quantity: 40  
Quantity Unit: P  
Additional Code 1: D001  
Additional Code 2: Not reported  
Additional Code 3: Not reported  
Additional Code 4: Not reported  
Additional Code 5: Not reported

**Additional Info:**

Year: 2014  
Gen EPA ID: CAD094980554

Shipment Date: 20140409  
Creation Date: 9/22/2014 22:15:16  
Receipt Date: 20140414  
Manifest ID: 007710204FLE  
Trans EPA ID: OKD981588791  
Trans Name: TRIAD TRANSPORT INC  
Trans 2 EPA ID: Not reported  
Trans 2 Name: Not reported  
TSDF EPA ID: ARD981057870  
Trans Name: RINECO  
TSDF Alt EPA ID: Not reported  
TSDF Alt Name: Not reported  
Waste Code Description: - Not reported  
RCRA Code: D035  
Meth Code: H061 - Fuel Blending Prior To Energy Recovery At Another Site  
Quantity Tons: 0.096

Map ID  
Direction  
Distance  
Elevation

MAP FINDINGS

Site

Database(s)

EDR ID Number  
EPA ID Number

**PPG ARCHITECTURAL FINISHES INC DBA GLIDDEN PROFESSIONAL PAINT (Continued)**

**S103176701**

Waste Quantity: 192  
Quantity Unit: P  
Additional Code 1: D005  
Additional Code 2: D001  
Additional Code 3: Not reported  
Additional Code 4: Not reported  
Additional Code 5: Not reported

**SAN JOSE HAZMAT:**

Name: PPG PAINTS  
Address: 1090 S BASCOM AV  
City,State,Zip: SAN JOSE, CA 95128  
Region: SAN JOSE  
File Num: 402180  
Class: Auto Wrecking/Misc Simple Facility

**HWTS:**

Name: PPG ARCHITECTURAL FINISHES INC DBA GLIDDEN PROFESSIONAL PAINT CENTERS  
Address: 1090 S BASCOM AVE  
Address 2: Not reported  
City,State,Zip: SAN JOSE, CA 951280000  
EPA ID: CAD094980554  
Inactive Date: 06/30/2017  
Create Date: 07/23/1982  
Last Act Date: 05/17/2016  
Mailing Name: Not reported  
Mailing Address: 13900 SHAKER BLVD STE 610  
Mailing Address 2: Not reported  
Mailing City,State,Zip: CLEVELAND, OH 44120  
Owner Name: PPG ARCHITECTURAL FINISHER INC  
Owner Address: 400 BERTHA LAMME DR  
Owner Address 2: Not reported  
Owner City,State,Zip: CRANBERRY TOWNSHIP, PA 16066  
Contact Name: RHONDA CROSS  
Contact Address: 13900 SHAKER BLVD STE 610  
Contact Address 2: Not reported  
City,State,Zip: CLEVELAND, OH 44120

**NAICS:**

EPA ID: CAD094980554  
Create Date: 2013-08-14 13:44:01  
NAICS Code: 44412  
NAICS Description: Paint and Wallpaper Stores  
Issued EPA ID Date: 1982-07-23 00:00:00  
Inactive Date: 2017-06-30 00:00:00  
Facility Name: PPG ARCHITECTURAL FINISHES INC DBA GLIDDEN PROFESSIONAL PAINT CENTERS  
Facility Address: 1090 S BASCOM AVE  
Facility Address 2: Not reported  
Facility City: SAN JOSE  
Facility County: 43  
Facility State: CA  
Facility Zip: 951280000



Map ID  
Direction  
Distance  
Elevation

MAP FINDINGS

Site

Database(s)

EDR ID Number  
EPA ID Number

**PPG ARCHITECTURAL FINISHES INC DBA GLIDDEN PROFESSIONAL PAINT (Continued)**

**1000173885**

Permit Workload Universe:	Not reported
Permit Progress Universe:	Not reported
Post-Closure Workload Universe:	Not reported
Closure Workload Universe:	Not reported
202 GPRA Corrective Action Baseline:	No
Corrective Action Workload Universe:	No
Subject to Corrective Action Universe:	No
Non-TSDFs Where RCRA CA has Been Imposed Universe:	No
TSDFs Potentially Subject to CA Under 3004 (u)/(v) Universe:	No
TSDFs Only Subject to CA under Discretionary Auth Universe:	No
Corrective Action Priority Ranking:	No NCAPS ranking
Environmental Control Indicator:	No
Institutional Control Indicator:	No
Human Exposure Controls Indicator:	N/A
Groundwater Controls Indicator:	N/A
Operating TSDF Universe:	Not reported
Full Enforcement Universe:	Not reported
Significant Non-Complier Universe:	No
Unaddressed Significant Non-Complier Universe:	No
Addressed Significant Non-Complier Universe:	No
Significant Non-Complier With a Compliance Schedule Universe:	No
Financial Assurance Required:	Not reported
Handler Date of Last Change:	2013-07-03 16:31:01.0
Recognized Trader-Importer:	No
Recognized Trader-Exporter:	No
Importer of Spent Lead Acid Batteries:	No
Exporter of Spent Lead Acid Batteries:	No
Recycler Activity Without Storage:	Not reported
Manifest Broker:	Not reported
Sub-Part P Indicator:	Not reported

**Hazardous Waste Summary:**

Waste Code:	D001
Waste Description:	IGNITABLE WASTE
Waste Code:	D002
Waste Description:	CORROSIVE WASTE
Waste Code:	D018
Waste Description:	BENZENE
Waste Code:	D035
Waste Description:	METHYL ETHYL KETONE

**Handler - Owner Operator:**

Owner/Operator Indicator:	Operator
Owner/Operator Name:	NOT REQUIRED
Legal Status:	Private
Date Became Current:	Not reported
Date Ended Current:	Not reported
Owner/Operator Address:	NOT REQUIRED
Owner/Operator City,State,Zip:	NOT REQUIRED, ME 99999
Owner/Operator Telephone:	415-555-1212
Owner/Operator Telephone Ext:	Not reported
Owner/Operator Fax:	Not reported

Map ID  
Direction  
Distance  
Elevation

MAP FINDINGS

Site

Database(s)

EDR ID Number  
EPA ID Number

**PPG ARCHITECTURAL FINISHES INC DBA GLIDDEN PROFESSIONAL PAINT (Continued)**

**1000173885**

Owner/Operator Email: Not reported

Owner/Operator Indicator: Operator  
Owner/Operator Name: PPG ARCHITECTURAL FINISHES INC DBA  
Legal Status: Private  
Date Became Current: 2013-06-01 00:00:00.  
Date Ended Current: Not reported  
Owner/Operator Address: Not reported  
Owner/Operator City,State,Zip: Not reported  
Owner/Operator Telephone: Not reported  
Owner/Operator Telephone Ext: Not reported  
Owner/Operator Fax: Not reported  
Owner/Operator Email: Not reported

Owner/Operator Indicator: Owner  
Owner/Operator Name: INSILCO CORPORATION  
Legal Status: Private  
Date Became Current: Not reported  
Date Ended Current: Not reported  
Owner/Operator Address: NOT REQUIRED  
Owner/Operator City,State,Zip: NOT REQUIRED, ME 99999  
Owner/Operator Telephone: 415-555-1212  
Owner/Operator Telephone Ext: Not reported  
Owner/Operator Fax: Not reported  
Owner/Operator Email: Not reported

Owner/Operator Indicator: Owner  
Owner/Operator Name: PPG ARCHITECTURAL FINISHES INC  
Legal Status: Private  
Date Became Current: 2013-06-01 00:00:00.  
Date Ended Current: Not reported  
Owner/Operator Address: ONE PPG PL  
Owner/Operator City,State,Zip: PITTSBURGH, PA 15272  
Owner/Operator Telephone: 412-434-3131  
Owner/Operator Telephone Ext: Not reported  
Owner/Operator Fax: Not reported  
Owner/Operator Email: Not reported

Historic Generators:

Receive Date: 1996-09-01 00:00:00.0  
Handler Name: SINCLAIR PAINT COMPANY  
Federal Waste Generator Description: Small Quantity Generator  
State District Owner: CA  
Large Quantity Handler of Universal Waste: No  
Recognized Trader Importer: No  
Recognized Trader Exporter: No  
Spent Lead Acid Battery Importer: No  
Spent Lead Acid Battery Exporter: No  
Current Record: No  
Non Storage Recycler Activity: Not reported  
Electronic Manifest Broker: Not reported

Receive Date: 1980-08-05 00:00:00.0  
Handler Name: SINCLAIR PAINT COMPANY  
Federal Waste Generator Description: Large Quantity Generator  
State District Owner: CA  
Large Quantity Handler of Universal Waste: No

Map ID  
Direction  
Distance  
Elevation

MAP FINDINGS

Site

Database(s)

EDR ID Number  
EPA ID Number

**PPG ARCHITECTURAL FINISHES INC DBA GLIDDEN PROFESSIONAL PAINT (Continued)**

**1000173885**

Recognized Trader Importer: No  
Recognized Trader Exporter: No  
Spent Lead Acid Battery Importer: No  
Spent Lead Acid Battery Exporter: No  
Current Record: No  
Non Storage Recycler Activity: Not reported  
Electronic Manifest Broker: Not reported

Receive Date: 2013-07-01 00:00:00.0  
Handler Name: PPG ARCHITECTURAL FINISHES INC DBA GLIDDEN PROFESSIONAL PAINT  
Federal Waste Generator Description: Small Quantity Generator  
State District Owner: CA  
Large Quantity Handler of Universal Waste: No  
Recognized Trader Importer: No  
Recognized Trader Exporter: No  
Spent Lead Acid Battery Importer: No  
Spent Lead Acid Battery Exporter: No  
Current Record: Yes  
Non Storage Recycler Activity: Not reported  
Electronic Manifest Broker: Not reported

List of NAICS Codes and Descriptions:

NAICS Code: 44412  
NAICS Description: PAINT AND WALLPAPER STORES

Facility Has Received Notices of Violation:

No Violations Found:

Evaluation Action Summary:

No Evaluations Found:

FINDS:

Registry ID: 110002664536

Click Here:

Environmental Interest/Information System:

RCRAInfo is a national information system that supports the Resource Conservation and Recovery Act (RCRA) program through the tracking of events and activities related to facilities that generate, transport, and treat, store, or dispose of hazardous waste. RCRAInfo allows RCRA program staff to track the notification, permit, compliance, and corrective action activities required under RCRA.  
STATE MASTER

[Click this hyperlink](#) while viewing on your computer to access additional FINDS: detail in the EDR Site Report.

ECHO:

Envid: 1000173885  
Registry ID: 110002664536  
DFR URL: <http://echo.epa.gov/detailed-facility-report?fid=110002664536>  
Name: PPG ARCHITECTURAL FINISHES INC DBA GLIDDEN PROFESSIONAL PAINT CTRS  
Address: 1090 SOUTH BASCOM

Map ID  
Direction  
Distance  
Elevation

MAP FINDINGS

Site

Database(s)

EDR ID Number  
EPA ID Number

**PPG ARCHITECTURAL FINISHES INC DBA GLIDDEN PROFESSIONAL PAINT (Continued)**

**1000173885**

City,State,Zip:

SAN JOSE, CA 95128

**E44**  
**SE**  
**< 1/8**  
**0.106 mi.**  
**558 ft.**

**CUHSD/DEL MAR HIGH SCHOOL**  
**1224 DEL MAR AVE**  
**SAN JOSE, CA 95128**

**RCRA NonGen / NLR**

**1025866904**  
**CAL000279643**

**Site 1 of 4 in cluster E**

**Relative:**  
**Lower**  
**Actual:**  
**169 ft.**

**RCRA Listings:**

Date Form Received by Agency:	2004-03-03 00:00:00.0
Handler Name:	CUHSD/DEL MAR HIGH SCHOOL
Handler Address:	1224 DEL MAR AVE
Handler City,State,Zip:	SAN JOSE, CA 95128
EPA ID:	CAL000279643
Contact Name:	BRIDGET BIGGINS
Contact Address:	3235 UNION AVENUE
Contact City,State,Zip:	SAN JOSE, CA 95124
Contact Telephone:	408-371-0960
Contact Fax:	408-371-6217
Contact Email:	BBIGGINS@CUHSD.ORG
Contact Title:	Not reported
EPA Region:	09
Land Type:	Not reported
Federal Waste Generator Description:	Not a generator, verified
Non-Notifier:	Not reported
Biennial Report Cycle:	Not reported
Accessibility:	Not reported
Active Site Indicator:	Not reported
State District Owner:	Not reported
State District:	Not reported
Mailing Address:	3235 UNION AVENUE
Mailing City,State,Zip:	SAN JOSE, CA 95124
Owner Name:	CAMPBELL UNION HIGH SCHOOL
Owner Type:	Other
Operator Name:	BRIDGET BIGGINS
Operator Type:	Other
Short-Term Generator Activity:	No
Importer Activity:	No
Mixed Waste Generator:	No
Transporter Activity:	No
Transfer Facility Activity:	No
Recycler Activity with Storage:	No
Small Quantity On-Site Burner Exemption:	No
Smelting Melting and Refining Furnace Exemption:	No
Underground Injection Control:	No
Off-Site Waste Receipt:	No
Universal Waste Indicator:	No
Universal Waste Destination Facility:	No
Federal Universal Waste:	No
Active Site Fed-Reg Treatment Storage and Disposal Facility:	Not reported
Active Site Converter Treatment storage and Disposal Facility:	Not reported
Active Site State-Reg Treatment Storage and Disposal Facility:	Not reported
Active Site State-Reg Handler:	---
Federal Facility Indicator:	Not reported
Hazardous Secondary Material Indicator:	N
Sub-Part K Indicator:	Not reported
Commercial TSD Indicator:	No
Treatment Storage and Disposal Type:	Not reported

Map ID  
Direction  
Distance  
Elevation

MAP FINDINGS

Site

Database(s)

EDR ID Number  
EPA ID Number

**CUHSD/DEL MAR HIGH SCHOOL (Continued)**

**1025866904**

2018 GPRA Permit Baseline:	Not on the Baseline
2018 GPRA Renewals Baseline:	Not on the Baseline
Permit Renewals Workload Universe:	Not reported
Permit Workload Universe:	Not reported
Permit Progress Universe:	Not reported
Post-Closure Workload Universe:	Not reported
Closure Workload Universe:	Not reported
202 GPRA Corrective Action Baseline:	No
Corrective Action Workload Universe:	No
Subject to Corrective Action Universe:	No
Non-TSDFs Where RCRA CA has Been Imposed Universe:	No
TSDFs Potentially Subject to CA Under 3004 (u)/(v) Universe:	No
TSDFs Only Subject to CA under Discretionary Auth Universe:	No
Corrective Action Priority Ranking:	No NCAPS ranking
Environmental Control Indicator:	No
Institutional Control Indicator:	No
Human Exposure Controls Indicator:	N/A
Groundwater Controls Indicator:	N/A
Operating TSDF Universe:	Not reported
Full Enforcement Universe:	Not reported
Significant Non-Complier Universe:	No
Unaddressed Significant Non-Complier Universe:	No
Addressed Significant Non-Complier Universe:	No
Significant Non-Complier With a Compliance Schedule Universe:	No
Financial Assurance Required:	Not reported
Handler Date of Last Change:	2019-12-06 16:31:28.0
Recognized Trader-Importer:	No
Recognized Trader-Exporter:	No
Importer of Spent Lead Acid Batteries:	No
Exporter of Spent Lead Acid Batteries:	No
Recycler Activity Without Storage:	No
Manifest Broker:	No
Sub-Part P Indicator:	No

**Handler - Owner Operator:**

Owner/Operator Indicator:	Owner
Owner/Operator Name:	CAMPBELL UNION HIGH SCHOOL
Legal Status:	Other
Date Became Current:	Not reported
Date Ended Current:	Not reported
Owner/Operator Address:	3235 UNION AVE
Owner/Operator City,State,Zip:	SAN JOSE, CA 95124-0000
Owner/Operator Telephone:	408-371-0960
Owner/Operator Telephone Ext:	Not reported
Owner/Operator Fax:	Not reported
Owner/Operator Email:	Not reported

Owner/Operator Indicator:	Operator
Owner/Operator Name:	BRIDGET BIGGINS
Legal Status:	Other
Date Became Current:	Not reported
Date Ended Current:	Not reported
Owner/Operator Address:	3235 UNION AVENUE
Owner/Operator City,State,Zip:	SAN JOSE, CA 95124
Owner/Operator Telephone:	408-371-0960
Owner/Operator Telephone Ext:	Not reported

Map ID  
Direction  
Distance  
Elevation

MAP FINDINGS

Site

Database(s)

EDR ID Number  
EPA ID Number

**CUHSD/DEL MAR HIGH SCHOOL (Continued)**

**1025866904**

Owner/Operator Fax: Not reported  
Owner/Operator Email: Not reported

Historic Generators:

Receive Date: 2004-03-03 00:00:00.0  
Handler Name: CUHSD/DEL MAR HIGH SCHOOL  
Federal Waste Generator Description: Not a generator, verified  
State District Owner: Not reported  
Large Quantity Handler of Universal Waste: No  
Recognized Trader Importer: Not reported  
Recognized Trader Exporter: Not reported  
Spent Lead Acid Battery Importer: Not reported  
Spent Lead Acid Battery Exporter: Not reported  
Current Record: Yes  
Non Storage Recycler Activity: Not reported  
Electronic Manifest Broker: Not reported

List of NAICS Codes and Descriptions:

NAICS Code: 61111  
NAICS Description: ELEMENTARY AND SECONDARY SCHOOLS

Facility Has Received Notices of Violation:

No Violations Found:

Evaluation Action Summary:

No Evaluations Found:

**E45**  
**SE**  
**< 1/8**  
**0.106 mi.**  
**558 ft.**  
**T-MOBILE WEST CORP SF15352D**  
**1224 DEL MAR AV CELL**  
**SAN JOSE, CA 95128**  
**Site 2 of 4 in cluster E**

**HAZMAT** **S121090883**  
**N/A**

**Relative:** SAN JOSE HAZMAT:  
**Lower** Name: T-MOBILE WEST CORP SF15352D  
Address: 1224 DEL MAR AV CELL  
**Actual:** City,State,Zip: SAN JOSE, CA 95128  
**169 ft.** Region: SAN JOSE  
File Num: 603590  
Class: Auto Wrecking/Misc Simple Facility

**E46**  
**SE**  
**< 1/8**  
**0.106 mi.**  
**558 ft.**  
**DEL MAR HIGH SCHOOL**  
**1224 DEL MAR AVE**  
**SAN JOSE, CA 95128**  
**Site 3 of 4 in cluster E**

**RCRA NonGen / NLR** **1024744782**  
**CAC002964544**

**Relative:** RCRA Listings:  
**Lower** Date Form Received by Agency: 2018-06-01 00:00:00.0  
Handler Name: DEL MAR HIGH SCHOOL  
**Actual:** Handler Address: 1224 DEL MAR AVE  
**169 ft.** Handler City,State,Zip: SAN JOSE, CA 95128

Map ID  
Direction  
Distance  
Elevation

MAP FINDINGS

Site

Database(s)

EDR ID Number  
EPA ID Number

**DEL MAR HIGH SCHOOL (Continued)**

**1024744782**

EPA ID:	CAC002964544
Contact Name:	BRIDGET BIGGINS
Contact Address:	3235 UNION AVE
Contact City,State,Zip:	SAN JOSE, CA 95124
Contact Telephone:	408-613-8122
Contact Fax:	Not reported
Contact Email:	KRISTIN.ADAMS@SYNERGYCOMPANIES.ORG
Contact Title:	Not reported
EPA Region:	09
Land Type:	Not reported
Federal Waste Generator Description:	Not a generator, verified
Non-Notifier:	Not reported
Biennial Report Cycle:	Not reported
Accessibility:	Not reported
Active Site Indicator:	Handler Activities
State District Owner:	Not reported
State District:	Not reported
Mailing Address:	3235 UNION AVE
Mailing City,State,Zip:	SAN JOSE, CA 95124
Owner Name:	CAMPBELL UNION HIGH SCHOOL DISTRICT
Owner Type:	Other
Operator Name:	BRIDGET BIGGINS
Operator Type:	Other
Short-Term Generator Activity:	No
Importer Activity:	No
Mixed Waste Generator:	No
Transporter Activity:	No
Transfer Facility Activity:	No
Recycler Activity with Storage:	No
Small Quantity On-Site Burner Exemption:	No
Smelting Melting and Refining Furnace Exemption:	No
Underground Injection Control:	No
Off-Site Waste Receipt:	No
Universal Waste Indicator:	Yes
Universal Waste Destination Facility:	Yes
Federal Universal Waste:	No
Active Site Fed-Reg Treatment Storage and Disposal Facility:	Not reported
Active Site Converter Treatment storage and Disposal Facility:	Not reported
Active Site State-Reg Treatment Storage and Disposal Facility:	Not reported
Active Site State-Reg Handler:	---
Federal Facility Indicator:	Not reported
Hazardous Secondary Material Indicator:	N
Sub-Part K Indicator:	Not reported
Commercial TSD Indicator:	No
Treatment Storage and Disposal Type:	Not reported
2018 GPRA Permit Baseline:	Not on the Baseline
2018 GPRA Renewals Baseline:	Not on the Baseline
Permit Renewals Workload Universe:	Not reported
Permit Workload Universe:	Not reported
Permit Progress Universe:	Not reported
Post-Closure Workload Universe:	Not reported
Closure Workload Universe:	Not reported
202 GPRA Corrective Action Baseline:	No
Corrective Action Workload Universe:	No
Subject to Corrective Action Universe:	No
Non-TSDFs Where RCRA CA has Been Imposed Universe:	No
TSDFs Potentially Subject to CA Under 3004 (u)/(v) Universe:	No

Map ID  
Direction  
Distance  
Elevation

MAP FINDINGS

Site

Database(s)

EDR ID Number  
EPA ID Number

**DEL MAR HIGH SCHOOL (Continued)**

**1024744782**

TSDFs Only Subject to CA under Discretionary Auth Universe: No  
Corrective Action Priority Ranking: No NCAPS ranking  
Environmental Control Indicator: No  
Institutional Control Indicator: No  
Human Exposure Controls Indicator: N/A  
Groundwater Controls Indicator: N/A  
Operating TSDF Universe: Not reported  
Full Enforcement Universe: Not reported  
Significant Non-Complier Universe: No  
Unaddressed Significant Non-Complier Universe: No  
Addressed Significant Non-Complier Universe: No  
Significant Non-Complier With a Compliance Schedule Universe: No  
Financial Assurance Required: Not reported  
Handler Date of Last Change: 2018-08-30 13:25:11.0  
Recognized Trader-Importer: No  
Recognized Trader-Exporter: No  
Importer of Spent Lead Acid Batteries: No  
Exporter of Spent Lead Acid Batteries: No  
Recycler Activity Without Storage: No  
Manifest Broker: No  
Sub-Part P Indicator: No

**Handler - Owner Operator:**

Owner/Operator Indicator: Owner  
Owner/Operator Name: CAMPBELL UNION HIGH SCHOOL DISTRICT  
Legal Status: Other  
Date Became Current: Not reported  
Date Ended Current: Not reported  
Owner/Operator Address: 3235 UNION AVE  
Owner/Operator City,State,Zip: SAN JOSE, CA 95124  
Owner/Operator Telephone: 408-613-8122  
Owner/Operator Telephone Ext: Not reported  
Owner/Operator Fax: Not reported  
Owner/Operator Email: Not reported

Owner/Operator Indicator: Operator  
Owner/Operator Name: BRIDGET BIGGINS  
Legal Status: Other  
Date Became Current: Not reported  
Date Ended Current: Not reported  
Owner/Operator Address: 3235 UNION AVE  
Owner/Operator City,State,Zip: SAN JOSE, CA 95124  
Owner/Operator Telephone: 408-613-8122  
Owner/Operator Telephone Ext: Not reported  
Owner/Operator Fax: Not reported  
Owner/Operator Email: Not reported

**Historic Generators:**

Receive Date: 2018-06-01 00:00:00.0  
Handler Name: DEL MAR HIGH SCHOOL  
Federal Waste Generator Description: Not a generator, verified  
State District Owner: Not reported  
Large Quantity Handler of Universal Waste: No  
Recognized Trader Importer: No  
Recognized Trader Exporter: No

Map ID  
Direction  
Distance  
Elevation

MAP FINDINGS

Site

Database(s)

EDR ID Number  
EPA ID Number

**DEL MAR HIGH SCHOOL (Continued)**

**1024744782**

Spent Lead Acid Battery Importer: No  
Spent Lead Acid Battery Exporter: No  
Current Record: Yes  
Non Storage Recycler Activity: Not reported  
Electronic Manifest Broker: Not reported

List of NAICS Codes and Descriptions:

NAICS Code: 56299  
NAICS Description: ALL OTHER WASTE MANAGEMENT SERVICES

Facility Has Received Notices of Violation:

No Violations Found:

Evaluation Action Summary:

No Evaluations Found:

**E47**  
**SE**  
**< 1/8**  
**0.106 mi.**  
**558 ft.**

**DEL MAR HIGH SCHOOL**  
**1224 DEL MAR AV**  
**SAN JOSE, CA 95128**  
**Site 4 of 4 in cluster E**

**CERS HAZ WASTE**  
**CUPA Listings**  
**HAZMAT**  
**CERS**

**S108200720**  
**N/A**

**Relative:**  
**Lower**  
**Actual:**  
**169 ft.**

CERS HAZ WASTE:  
Name: DEL MAR HIGH SCHOOL  
Address: 1224 DEL MAR AV  
City,State,Zip: SAN JOSE, CA 95128  
Site ID: 110747  
CERS ID: 10344928  
CERS Description: Hazardous Waste Generator

CUPA SANTA CLARA:

Name: DEL MAR HIGH SCHOOL  
Address: 1224 DEL MAR AV  
City,State,Zip: SAN JOSE, CA 95128  
Region: SANTA CLARA  
PE#: 2202  
Program Description: GENERATES < 100 KG/YR  
Latitude: 37.303126  
Longitude: -121.930185  
Record ID: PR0317222  
Facility ID: FA0205839

Name: DEL MAR HIGH SCHOOL  
Address: 1224 DEL MAR AV  
City,State,Zip: SAN JOSE, CA 95128  
Region: SANTA CLARA  
PE#: Not reported  
Program Description: HMBP FACILITY, 4-6 CHEMICALS  
Latitude: 37.303126  
Longitude: -121.930185  
Record ID: PR0397500  
Facility ID: FA0205839

Map ID  
Direction  
Distance  
Elevation

MAP FINDINGS

Site

Database(s)

EDR ID Number  
EPA ID Number

**DEL MAR HIGH SCHOOL (Continued)**

**S108200720**

**SAN JOSE HAZMAT:**

Name: DEL MAR HIGH SCHOOL  
Address: 1224 DEL MAR AV  
City,State,Zip: SAN JOSE, CA 95124  
Region: SAN JOSE  
File Num: 409519  
Class: Auto Wrecking/Misc Simple Facility

**CERS:**

Name: DEL MAR HIGH SCHOOL  
Address: 1224 DEL MAR AV  
City,State,Zip: SAN JOSE, CA 95128  
Site ID: 110747  
CERS ID: 10344928  
CERS Description: Chemical Storage Facilities

**Violations:**

Site ID: 110747  
Site Name: DEL MAR HIGH SCHOOL  
Violation Date: 12-17-2015  
Citation: 22 CCR 12 66262.40(a) - California Code of Regulations, Title 22, Chapter 12, Section(s) 66262.40(a)  
Violation Description: Failure to maintain uniform hazardous waste manifest, consolidated manifest, or bills of lading copies for three years.

Violation Notes: \_\_\_\_\_ The TSDF  
copy of manifest# 014317633JJK dated 8/3/2015 for disposal of 168 pounds of lead is not observed in facility records.

Violation Division: Santa Clara County Environmental Health  
Violation Program: HW  
Violation Source: CERS

**Evaluation:**

Eval General Type: Compliance Evaluation Inspection  
Eval Date: 12-17-2015  
Violations Found: Yes  
Eval Type: Routine done by local agency  
Eval Notes: Routine Hazardous Waste inspection began on 11/24/2015 and concluded on 12/17/2015. EPA ID# CAL000279643 (Active); CERS ID# 10344928 A CERS submittal was made on 12/13/2015. This submittal cannot be accepted due to incorrect ownership information. Update CERS to include "Campbell Union High School District" as the Owner and resubmit the HMBP. \*Also remove the 12,500 gallons of sodium hypochlorite from the chemical inventory, as there is no chlorine tank at this facility. Wastes generated: -Asbestos during building renovation -Universal Waste (PCB ballasts, fluorescent light tubes, batteries, electronic waste) -Latex paint as needed -Lab wastes as needed (Flinn Scientific method used, which reportedly generates zero waste) \*One manifest was observed for disposal of lead on 8/3/2015. This was from removal of lead paint prior to repainting the school. \*Bill of Lading documents observed for paint recycling and universal waste management. Noted hazardous [Truncated]  
Eval Division: Santa Clara County Environmental Health  
Eval Program: HW  
Eval Source: CERS

Map ID  
Direction  
Distance  
Elevation

MAP FINDINGS

Site

Database(s)

EDR ID Number  
EPA ID Number

**DEL MAR HIGH SCHOOL (Continued)**

**S108200720**

Affiliation:

Affiliation Type Desc: Environmental Contact  
Entity Name: Pan Pacific Environmental- Gary Dawson  
Entity Title: Not reported  
Affiliation Address: 1285 Stratford Avenue Suite G180  
Affiliation City: Dixon  
Affiliation State: CA  
Affiliation Country: Not reported  
Affiliation Zip: 95620  
Affiliation Phone: Not reported

Affiliation Type Desc: Facility Mailing Address  
Entity Name: Mailing Address  
Entity Title: Not reported  
Affiliation Address: 3235 UNION AVE  
Affiliation City: SAN JOSE  
Affiliation State: CA  
Affiliation Country: Not reported  
Affiliation Zip: 95124  
Affiliation Phone: Not reported

Affiliation Type Desc: Legal Owner  
Entity Name: CAMPBELL UNION SCHOOL DISTRICT  
Entity Title: Not reported  
Affiliation Address: 3235 UNION AVE  
Affiliation City: SAN JOSE  
Affiliation State: CA  
Affiliation Country: United States  
Affiliation Zip: 95124  
Affiliation Phone: (408) 364-4200

Affiliation Type Desc: Operator  
Entity Name: Campbell Union High School District  
Entity Title: Not reported  
Affiliation Address: Not reported  
Affiliation City: Not reported  
Affiliation State: Not reported  
Affiliation Country: Not reported  
Affiliation Zip: Not reported  
Affiliation Phone: (408) 371-0980

Affiliation Type Desc: Parent Corporation  
Entity Name: Campbell Union High School District  
Entity Title: Not reported  
Affiliation Address: Not reported  
Affiliation City: Not reported  
Affiliation State: Not reported  
Affiliation Country: Not reported  
Affiliation Zip: Not reported  
Affiliation Phone: Not reported

Affiliation Type Desc: CUPA District  
Entity Name: Santa Clara County Environmental Health  
Entity Title: Not reported  
Affiliation Address: 1555 Berger Drive, Suite 300  
Affiliation City: San Jose  
Affiliation State: CA

Map ID  
Direction  
Distance  
Elevation

MAP FINDINGS

Site

Database(s)

EDR ID Number  
EPA ID Number

**DEL MAR HIGH SCHOOL (Continued)**

**S108200720**

Affiliation Country: Not reported  
Affiliation Zip: 95112-2716  
Affiliation Phone: (408) 918-3400

Affiliation Type Desc: Document Preparer  
Entity Name: Gary Dawson  
Entity Title: Not reported  
Affiliation Address: Not reported  
Affiliation City: Not reported  
Affiliation State: Not reported  
Affiliation Country: Not reported  
Affiliation Zip: Not reported  
Affiliation Phone: Not reported

Affiliation Type Desc: Identification Signer  
Entity Name: Gary Frost  
Entity Title: Director Maintenance & Operations/Facilities  
Affiliation Address: Not reported  
Affiliation City: Not reported  
Affiliation State: Not reported  
Affiliation Country: Not reported  
Affiliation Zip: Not reported  
Affiliation Phone: Not reported

**D48**  
**NNE**  
**< 1/8**  
**0.112 mi.**  
**591 ft.**

**ALYSON MINGRONE, D.D.S., INC.**  
**1050 S BASCOM AVE SUITE 200**  
**SAN JOSE, CA 95128**

**RCRA NonGen / NLR**

**1024751414**  
**CAC002971206**

**Site 4 of 8 in cluster D**

**Relative:**  
**Lower**

**Actual:**  
**167 ft.**

RCRA Listings:  
Date Form Received by Agency: 2018-07-17 00:00:00.0  
Handler Name: ALYSON MINGRONE, D.D.S., INC.  
Handler Address: 1050 S BASCOM AVE SUITE 200  
Handler City,State,Zip: SAN JOSE, CA 95128  
EPA ID: CAC002971206  
Contact Name: ALYSON MINGRONE  
Contact Address: 1050 S BASCOM AVE SUITE 200  
Contact City,State,Zip: SAN JOSE, CA 95128  
Contact Telephone: 775-830-6908  
Contact Fax: Not reported  
Contact Email: ALYSON@SMILE-DESIGNS.COM  
Contact Title: Not reported  
EPA Region: 09  
Land Type: Not reported  
Federal Waste Generator Description: Not a generator, verified  
Non-Notifier: Not reported  
Biennial Report Cycle: Not reported  
Accessibility: Not reported  
Active Site Indicator: Handler Activities  
State District Owner: Not reported  
State District: Not reported  
Mailing Address: 1050 S BASCOM AVE SUITE 200  
Mailing City,State,Zip: SAN JOSE, CA 95128  
Owner Name: ALYSON MINGRONE  
Owner Type: Other  
Operator Name: ALYSON MINGRONE

Map ID  
Direction  
Distance  
Elevation

MAP FINDINGS

Site

Database(s)

EDR ID Number  
EPA ID Number

**ALYSON MINGRONE, D.D.S., INC. (Continued)**

**1024751414**

Operator Type:	Other
Short-Term Generator Activity:	No
Importer Activity:	No
Mixed Waste Generator:	No
Transporter Activity:	No
Transfer Facility Activity:	No
Recycler Activity with Storage:	No
Small Quantity On-Site Burner Exemption:	No
Smelting Melting and Refining Furnace Exemption:	No
Underground Injection Control:	No
Off-Site Waste Receipt:	No
Universal Waste Indicator:	Yes
Universal Waste Destination Facility:	Yes
Federal Universal Waste:	No
Active Site Fed-Reg Treatment Storage and Disposal Facility:	Not reported
Active Site Converter Treatment storage and Disposal Facility:	Not reported
Active Site State-Reg Treatment Storage and Disposal Facility:	Not reported
Active Site State-Reg Handler:	---
Federal Facility Indicator:	Not reported
Hazardous Secondary Material Indicator:	N
Sub-Part K Indicator:	Not reported
Commercial TSD Indicator:	No
Treatment Storage and Disposal Type:	Not reported
2018 GPRA Permit Baseline:	Not on the Baseline
2018 GPRA Renewals Baseline:	Not on the Baseline
Permit Renewals Workload Universe:	Not reported
Permit Workload Universe:	Not reported
Permit Progress Universe:	Not reported
Post-Closure Workload Universe:	Not reported
Closure Workload Universe:	Not reported
202 GPRA Corrective Action Baseline:	No
Corrective Action Workload Universe:	No
Subject to Corrective Action Universe:	No
Non-TSDFs Where RCRA CA has Been Imposed Universe:	No
TSDFs Potentially Subject to CA Under 3004 (u)/(v) Universe:	No
TSDFs Only Subject to CA under Discretionary Auth Universe:	No
Corrective Action Priority Ranking:	No NCAPS ranking
Environmental Control Indicator:	No
Institutional Control Indicator:	No
Human Exposure Controls Indicator:	N/A
Groundwater Controls Indicator:	N/A
Operating TSDF Universe:	Not reported
Full Enforcement Universe:	Not reported
Significant Non-Complier Universe:	No
Unaddressed Significant Non-Complier Universe:	No
Addressed Significant Non-Complier Universe:	No
Significant Non-Complier With a Compliance Schedule Universe:	No
Financial Assurance Required:	Not reported
Handler Date of Last Change:	2018-08-31 17:12:06.0
Recognized Trader-Importer:	No
Recognized Trader-Exporter:	No
Importer of Spent Lead Acid Batteries:	No
Exporter of Spent Lead Acid Batteries:	No
Recycler Activity Without Storage:	No
Manifest Broker:	No
Sub-Part P Indicator:	No

Map ID  
Direction  
Distance  
Elevation

MAP FINDINGS

Site

Database(s)

EDR ID Number  
EPA ID Number

**ALYSON MINGRONE, D.D.S., INC. (Continued)**

**1024751414**

Handler - Owner Operator:

Owner/Operator Indicator:	Owner
Owner/Operator Name:	ALYSON MINGRONE
Legal Status:	Other
Date Became Current:	Not reported
Date Ended Current:	Not reported
Owner/Operator Address:	1050 S BASCOM AVE SUITE 200
Owner/Operator City,State,Zip:	SAN JOSE, CA 95128
Owner/Operator Telephone:	408-995-0400
Owner/Operator Telephone Ext:	Not reported
Owner/Operator Fax:	Not reported
Owner/Operator Email:	Not reported

Owner/Operator Indicator:	Operator
Owner/Operator Name:	ALYSON MINGRONE
Legal Status:	Other
Date Became Current:	Not reported
Date Ended Current:	Not reported
Owner/Operator Address:	1050 S BASCOM AVE SUITE 200
Owner/Operator City,State,Zip:	SAN JOSE, CA 95128
Owner/Operator Telephone:	775-830-6908
Owner/Operator Telephone Ext:	Not reported
Owner/Operator Fax:	Not reported
Owner/Operator Email:	Not reported

Historic Generators:

Receive Date:	2018-07-17 00:00:00.0
Handler Name:	ALYSON MINGRONE, D.D.S., INC.
Federal Waste Generator Description:	Not a generator, verified
State District Owner:	Not reported
Large Quantity Handler of Universal Waste:	No
Recognized Trader Importer:	No
Recognized Trader Exporter:	No
Spent Lead Acid Battery Importer:	No
Spent Lead Acid Battery Exporter:	No
Current Record:	Yes
Non Storage Recycler Activity:	Not reported
Electronic Manifest Broker:	Not reported

List of NAICS Codes and Descriptions:

NAICS Code:	621210
NAICS Description:	OFFICES OF DENTISTS

Facility Has Received Notices of Violation:

No Violations Found:

Evaluation Action Summary:

No Evaluations Found:

Map ID  
Direction  
Distance  
Elevation

MAP FINDINGS

EDR ID Number  
EPA ID Number

**D49**  
**NNE**  
**< 1/8**  
**0.112 mi.**  
**591 ft.**  
**DONALD L GOUDY JR DDS INC**  
**1050 S BASCOM AV 200**  
**SAN JOSE, CA 95128**  
**Site 5 of 8 in cluster D**

**CUPA Listings** **S121472914**  
**N/A**

**Relative:** CUPA SANTA CLARA:  
**Lower** Name: DONALD L GOUDY JR DDS INC  
Address: 1050 S BASCOM AV 200  
**Actual:** City,State,Zip: SAN JOSE, CA 95128  
**167 ft.** Region: SANTA CLARA  
PE#: 2271  
Program Description: SILVER WASTE ONLY <100 KG/YR  
Latitude: 37.307023  
Longitude: -121.931592  
Record ID: PR0374955  
Facility ID: FA0256630

**D50**  
**NNE**  
**< 1/8**  
**0.112 mi.**  
**591 ft.**  
**DONALD L GOUDY JR DDS INC**  
**1050 S BASCOM AVE STE 200**  
**SAN JOSE, CA 95128**  
**Site 6 of 8 in cluster D**

**RCRA NonGen / NLR** **1024810593**  
**CAL000290655**

**Relative:** RCRA Listings:  
**Lower** Date Form Received by Agency: 2005-02-03 00:00:00.0  
**Actual:** Handler Name: DONALD L GOUDY JR DDS INC  
**167 ft.** Handler Address: 1050 S BASCOM AVE STE 200  
Handler City,State,Zip: SAN JOSE, CA 95128-3549  
EPA ID: CAL000290655  
Contact Name: DIANNA G BOLIN  
Contact Address: 1050 S BASCOM AVE  
Contact City,State,Zip: SAN JOSE, CA 95128  
Contact Telephone: 408-995-0400  
Contact Fax: Not reported  
Contact Email: DIANNA@SMILE-DESIGNS.COM  
Contact Title: Not reported  
EPA Region: 09  
Land Type: Not reported  
Federal Waste Generator Description: Not a generator, verified  
Non-Notifier: Not reported  
Biennial Report Cycle: Not reported  
Accessibility: Not reported  
Active Site Indicator: Handler Activities  
State District Owner: Not reported  
State District: Not reported  
Mailing Address: 1050 S BASCOM AVE  
Mailing City,State,Zip: SAN JOSE, CA 95128-0000  
Owner Name: DONALD L GOUDY JR DDS INC  
Owner Type: Other  
Operator Name: DIANNA G BOLIN  
Operator Type: Other  
Short-Term Generator Activity: No  
Importer Activity: No  
Mixed Waste Generator: No  
Transporter Activity: No  
Transfer Facility Activity: No  
Recycler Activity with Storage: No  
Small Quantity On-Site Burner Exemption: No  
Smelting Melting and Refining Furnace Exemption: No

Map ID  
Direction  
Distance  
Elevation

MAP FINDINGS

Site

Database(s)

EDR ID Number  
EPA ID Number

**DONALD L GOUDY JR DDS INC (Continued)**

**1024810593**

Underground Injection Control:	No
Off-Site Waste Receipt:	No
Universal Waste Indicator:	Yes
Universal Waste Destination Facility:	Yes
Federal Universal Waste:	No
Active Site Fed-Reg Treatment Storage and Disposal Facility:	Not reported
Active Site Converter Treatment storage and Disposal Facility:	Not reported
Active Site State-Reg Treatment Storage and Disposal Facility:	Not reported
Active Site State-Reg Handler:	---
Federal Facility Indicator:	Not reported
Hazardous Secondary Material Indicator:	N
Sub-Part K Indicator:	Not reported
Commercial TSD Indicator:	No
Treatment Storage and Disposal Type:	Not reported
2018 GPRA Permit Baseline:	Not on the Baseline
2018 GPRA Renewals Baseline:	Not on the Baseline
Permit Renewals Workload Universe:	Not reported
Permit Workload Universe:	Not reported
Permit Progress Universe:	Not reported
Post-Closure Workload Universe:	Not reported
Closure Workload Universe:	Not reported
202 GPRA Corrective Action Baseline:	No
Corrective Action Workload Universe:	No
Subject to Corrective Action Universe:	No
Non-TSDFs Where RCRA CA has Been Imposed Universe:	No
TSDFs Potentially Subject to CA Under 3004 (u)/(v) Universe:	No
TSDFs Only Subject to CA under Discretionary Auth Universe:	No
Corrective Action Priority Ranking:	No NCAPS ranking
Environmental Control Indicator:	No
Institutional Control Indicator:	No
Human Exposure Controls Indicator:	N/A
Groundwater Controls Indicator:	N/A
Operating TSDF Universe:	Not reported
Full Enforcement Universe:	Not reported
Significant Non-Complier Universe:	No
Unaddressed Significant Non-Complier Universe:	No
Addressed Significant Non-Complier Universe:	No
Significant Non-Complier With a Compliance Schedule Universe:	No
Financial Assurance Required:	Not reported
Handler Date of Last Change:	2018-09-05 20:26:20.0
Recognized Trader-Importer:	No
Recognized Trader-Exporter:	No
Importer of Spent Lead Acid Batteries:	No
Exporter of Spent Lead Acid Batteries:	No
Recycler Activity Without Storage:	No
Manifest Broker:	No
Sub-Part P Indicator:	No

**Handler - Owner Operator:**

Owner/Operator Indicator:	Owner
Owner/Operator Name:	DONALD L GOUDY JR DDS INC
Legal Status:	Other
Date Became Current:	Not reported
Date Ended Current:	Not reported
Owner/Operator Address:	1050 S BASCOM AVE
Owner/Operator City,State,Zip:	SAN JOSE, CA 95128-0000

Map ID  
Direction  
Distance  
Elevation

MAP FINDINGS

Site

Database(s)

EDR ID Number  
EPA ID Number

**DONALD L GOUDY JR DDS INC (Continued)**

**1024810593**

Owner/Operator Telephone: 408-995-0400  
Owner/Operator Telephone Ext: Not reported  
Owner/Operator Fax: Not reported  
Owner/Operator Email: Not reported  
  
Owner/Operator Indicator: Operator  
Owner/Operator Name: DIANNA G BOLIN  
Legal Status: Other  
Date Became Current: Not reported  
Date Ended Current: Not reported  
Owner/Operator Address: 1050 S BASCOM AVE  
Owner/Operator City,State,Zip: SAN JOSE, CA 95128  
Owner/Operator Telephone: 408-995-0400  
Owner/Operator Telephone Ext: Not reported  
Owner/Operator Fax: Not reported  
Owner/Operator Email: Not reported

Historic Generators:

Receive Date: 2005-02-03 00:00:00.0  
Handler Name: DONALD L GOUDY JR DDS INC  
Federal Waste Generator Description: Not a generator, verified  
State District Owner: Not reported  
Large Quantity Handler of Universal Waste: No  
Recognized Trader Importer: No  
Recognized Trader Exporter: No  
Spent Lead Acid Battery Importer: No  
Spent Lead Acid Battery Exporter: No  
Current Record: Yes  
Non Storage Recycler Activity: Not reported  
Electronic Manifest Broker: Not reported

List of NAICS Codes and Descriptions:

NAICS Code: 62121  
NAICS Description: OFFICES OF DENTISTS

Facility Has Received Notices of Violation:

No Violations Found:

Evaluation Action Summary:

No Evaluations Found:

**D51**  
**NNE**  
**< 1/8**  
**0.112 mi.**  
**591 ft.**

**ALYSON MINGRONE DDS INC**  
**1050 BASCOM AVE STE 200**  
**SAN JOSE, CA 95128**  
**Site 7 of 8 in cluster D**

**RCRA NonGen / NLR**

**1024869300**  
**CAL000437913**

**Relative:**  
**Lower**

RCRA Listings:

**Actual:**  
**167 ft.**

Date Form Received by Agency: 2018-07-30 00:00:00.0  
Handler Name: ALYSON MINGRONE DDS INC  
Handler Address: 1050 BASCOM AVE STE 200  
Handler City,State,Zip: SAN JOSE, CA 95128  
EPA ID: CAL000437913  
Contact Name: ALYSON MINGRONE

Map ID  
Direction  
Distance  
Elevation

MAP FINDINGS

Site

Database(s)

EDR ID Number  
EPA ID Number

**ALYSON MINGRONE DDS INC (Continued)**

**1024869300**

Contact Address:	1050 BASCOM AVE STE 200
Contact City,State,Zip:	SAN JOSE, CA 95128
Contact Telephone:	408-995-0400
Contact Fax:	Not reported
Contact Email:	ALYSON@SMILE-DESIGNS.COM
Contact Title:	Not reported
EPA Region:	09
Land Type:	Not reported
Federal Waste Generator Description:	Not a generator, verified
Non-Notifier:	Not reported
Biennial Report Cycle:	Not reported
Accessibility:	Not reported
Active Site Indicator:	Handler Activities
State District Owner:	Not reported
State District:	Not reported
Mailing Address:	1050 BASCOM AVE STE 200
Mailing City,State,Zip:	SAN JOSE, CA 95128
Owner Name:	ALYSON MINGRONE
Owner Type:	Other
Operator Name:	ALYSON MINGRONE
Operator Type:	Other
Short-Term Generator Activity:	No
Importer Activity:	No
Mixed Waste Generator:	No
Transporter Activity:	No
Transfer Facility Activity:	No
Recycler Activity with Storage:	No
Small Quantity On-Site Burner Exemption:	No
Smelting Melting and Refining Furnace Exemption:	No
Underground Injection Control:	No
Off-Site Waste Receipt:	No
Universal Waste Indicator:	Yes
Universal Waste Destination Facility:	Yes
Federal Universal Waste:	No
Active Site Fed-Reg Treatment Storage and Disposal Facility:	Not reported
Active Site Converter Treatment storage and Disposal Facility:	Not reported
Active Site State-Reg Treatment Storage and Disposal Facility:	Not reported
Active Site State-Reg Handler:	---
Federal Facility Indicator:	Not reported
Hazardous Secondary Material Indicator:	N
Sub-Part K Indicator:	Not reported
Commercial TSD Indicator:	No
Treatment Storage and Disposal Type:	Not reported
2018 GPRA Permit Baseline:	Not on the Baseline
2018 GPRA Renewals Baseline:	Not on the Baseline
Permit Renewals Workload Universe:	Not reported
Permit Workload Universe:	Not reported
Permit Progress Universe:	Not reported
Post-Closure Workload Universe:	Not reported
Closure Workload Universe:	Not reported
202 GPRA Corrective Action Baseline:	No
Corrective Action Workload Universe:	No
Subject to Corrective Action Universe:	No
Non-TSDFs Where RCRA CA has Been Imposed Universe:	No
TSDFs Potentially Subject to CA Under 3004 (u)/(v) Universe:	No
TSDFs Only Subject to CA under Discretionary Auth Universe:	No
Corrective Action Priority Ranking:	No NCAPS ranking

Map ID  
Direction  
Distance  
Elevation

MAP FINDINGS

Site

Database(s)

EDR ID Number  
EPA ID Number

**ALYSON MINGRONE DDS INC (Continued)**

**1024869300**

Environmental Control Indicator:	No
Institutional Control Indicator:	No
Human Exposure Controls Indicator:	N/A
Groundwater Controls Indicator:	N/A
Operating TSDF Universe:	Not reported
Full Enforcement Universe:	Not reported
Significant Non-Complier Universe:	No
Unaddressed Significant Non-Complier Universe:	No
Addressed Significant Non-Complier Universe:	No
Significant Non-Complier With a Compliance Schedule Universe:	No
Financial Assurance Required:	Not reported
Handler Date of Last Change:	2018-09-07 19:38:42.0
Recognized Trader-Importer:	No
Recognized Trader-Exporter:	No
Importer of Spent Lead Acid Batteries:	No
Exporter of Spent Lead Acid Batteries:	No
Recycler Activity Without Storage:	No
Manifest Broker:	No
Sub-Part P Indicator:	No

**Handler - Owner Operator:**

Owner/Operator Indicator:	Owner
Owner/Operator Name:	ALYSON MINGRONE
Legal Status:	Other
Date Became Current:	Not reported
Date Ended Current:	Not reported
Owner/Operator Address:	1050 BASCOM AVE STE 200
Owner/Operator City,State,Zip:	SAN JOSE, CA 95128
Owner/Operator Telephone:	775-830-6908
Owner/Operator Telephone Ext:	Not reported
Owner/Operator Fax:	Not reported
Owner/Operator Email:	Not reported

Owner/Operator Indicator:	Operator
Owner/Operator Name:	ALYSON MINGRONE
Legal Status:	Other
Date Became Current:	Not reported
Date Ended Current:	Not reported
Owner/Operator Address:	1050 BASCOM AVE STE 200
Owner/Operator City,State,Zip:	SAN JOSE, CA 95128
Owner/Operator Telephone:	408-995-0400
Owner/Operator Telephone Ext:	Not reported
Owner/Operator Fax:	Not reported
Owner/Operator Email:	Not reported

**Historic Generators:**

Receive Date:	2018-07-30 00:00:00.0
Handler Name:	ALYSON MINGRONE DDS INC
Federal Waste Generator Description:	Not a generator, verified
State District Owner:	Not reported
Large Quantity Handler of Universal Waste:	No
Recognized Trader Importer:	No
Recognized Trader Exporter:	No
Spent Lead Acid Battery Importer:	No
Spent Lead Acid Battery Exporter:	No

Map ID  
Direction  
Distance  
Elevation

MAP FINDINGS

Site

Database(s)

EDR ID Number  
EPA ID Number

**ALYSON MINGRONE DDS INC (Continued)**

**1024869300**

Current Record: Yes  
Non Storage Recycler Activity: Not reported  
Electronic Manifest Broker: Not reported

List of NAICS Codes and Descriptions:

NAICS Code: 621210  
NAICS Description: OFFICES OF DENTISTS

Facility Has Received Notices of Violation:

No Violations Found:

Evaluation Action Summary:

No Evaluations Found:

**C52**  
**South**  
**1/8-1/4**  
**0.126 mi.**  
**665 ft.**

**3-MILE/STORES/SAN JOSE WATER COMPANY**  
**1251 S BASCOM AVE**  
**SAN JOSE, CA 95128**  
**Site 4 of 6 in cluster C**

**RCRA NonGen / NLR 1024786657**  
**CAL000021308**

**Relative:**  
**Higher**  
**Actual:**  
**171 ft.**

RCRA Listings:  
Date Form Received by Agency: 1989-11-14 00:00:00.0  
Handler Name: 3-MILE/STORES/SAN JOSE WATER COMPANY  
Handler Address: 1251 S BASCOM AVE  
Handler City,State,Zip: SAN JOSE, CA 95128-0000  
EPA ID: CAL000021308  
Contact Name: PHYLLIP NGUYEN  
Contact Address: 1221 S BASCOM AVE  
Contact City,State,Zip: SAN JOSE, CA 95128  
Contact Telephone: 408-918-7241  
Contact Fax: Not reported  
Contact Email: PHYLLIP.NGUYEN@SJWATER.COM  
Contact Title: Not reported  
EPA Region: 09  
Land Type: Not reported  
Federal Waste Generator Description: Not a generator, verified  
Non-Notifier: Not reported  
Biennial Report Cycle: Not reported  
Accessibility: Not reported  
Active Site Indicator: Handler Activities  
State District Owner: Not reported  
State District: Not reported  
Mailing Address: 1221 S BASCOM AVE BLDG A  
Mailing City,State,Zip: SAN JOSE, CA 95128-3514  
Owner Name: SAN JOSE WATER COMPANY  
Owner Type: Other  
Operator Name: PHYLLIP NGUYEN  
Operator Type: Other  
Short-Term Generator Activity: No  
Importer Activity: No  
Mixed Waste Generator: No  
Transporter Activity: No  
Transfer Facility Activity: No  
Recycler Activity with Storage: No

Map ID  
Direction  
Distance  
Elevation

MAP FINDINGS

Site

Database(s)

EDR ID Number  
EPA ID Number

**3-MILE/STORES/SAN JOSE WATER COMPANY (Continued)**

**1024786657**

Small Quantity On-Site Burner Exemption:	No
Smelting Melting and Refining Furnace Exemption:	No
Underground Injection Control:	No
Off-Site Waste Receipt:	No
Universal Waste Indicator:	Yes
Universal Waste Destination Facility:	Yes
Federal Universal Waste:	No
Active Site Fed-Reg Treatment Storage and Disposal Facility:	Not reported
Active Site Converter Treatment storage and Disposal Facility:	Not reported
Active Site State-Reg Treatment Storage and Disposal Facility:	Not reported
Active Site State-Reg Handler:	---
Federal Facility Indicator:	Not reported
Hazardous Secondary Material Indicator:	N
Sub-Part K Indicator:	Not reported
Commercial TSD Indicator:	No
Treatment Storage and Disposal Type:	Not reported
2018 GPRA Permit Baseline:	Not on the Baseline
2018 GPRA Renewals Baseline:	Not on the Baseline
Permit Renewals Workload Universe:	Not reported
Permit Workload Universe:	Not reported
Permit Progress Universe:	Not reported
Post-Closure Workload Universe:	Not reported
Closure Workload Universe:	Not reported
202 GPRA Corrective Action Baseline:	No
Corrective Action Workload Universe:	No
Subject to Corrective Action Universe:	No
Non-TSDFs Where RCRA CA has Been Imposed Universe:	No
TSDFs Potentially Subject to CA Under 3004 (u)/(v) Universe:	No
TSDFs Only Subject to CA under Discretionary Auth Universe:	No
Corrective Action Priority Ranking:	No NCAPS ranking
Environmental Control Indicator:	No
Institutional Control Indicator:	No
Human Exposure Controls Indicator:	N/A
Groundwater Controls Indicator:	N/A
Operating TSDF Universe:	Not reported
Full Enforcement Universe:	Not reported
Significant Non-Complier Universe:	No
Unaddressed Significant Non-Complier Universe:	No
Addressed Significant Non-Complier Universe:	No
Significant Non-Complier With a Compliance Schedule Universe:	No
Financial Assurance Required:	Not reported
Handler Date of Last Change:	2018-09-05 15:41:05.0
Recognized Trader-Importer:	No
Recognized Trader-Exporter:	No
Importer of Spent Lead Acid Batteries:	No
Exporter of Spent Lead Acid Batteries:	No
Recycler Activity Without Storage:	No
Manifest Broker:	No
Sub-Part P Indicator:	No

Handler - Owner Operator:

Owner/Operator Indicator:

Owner/Operator Name:

Legal Status:

Date Became Current:

Date Ended Current:

Operator

PHYLLIP NGUYEN

Other

Not reported

Not reported

Map ID  
Direction  
Distance  
Elevation

MAP FINDINGS

Site

Database(s)

EDR ID Number  
EPA ID Number

**3-MILE/STORES/SAN JOSE WATER COMPANY (Continued)**

**1024786657**

Owner/Operator Address: 1221 S BASCOM AVE  
Owner/Operator City,State,Zip: SAN JOSE, CA 95128  
Owner/Operator Telephone: 408-918-7241  
Owner/Operator Telephone Ext: Not reported  
Owner/Operator Fax: Not reported  
Owner/Operator Email: Not reported

Owner/Operator Indicator: Owner  
Owner/Operator Name: SAN JOSE WATER COMPANY  
Legal Status: Other  
Date Became Current: Not reported  
Date Ended Current: Not reported  
Owner/Operator Address: 110 W TAYLOR ST  
Owner/Operator City,State,Zip: SAN JOSE, CA 95110-2131  
Owner/Operator Telephone: 408-279-7900  
Owner/Operator Telephone Ext: Not reported  
Owner/Operator Fax: Not reported  
Owner/Operator Email: Not reported

Historic Generators:  
Receive Date: 1989-11-14 00:00:00.0  
Handler Name: 3-MILE/STORES/SAN JOSE WATER COMPANY  
Federal Waste Generator Description: Not a generator, verified  
State District Owner: Not reported  
Large Quantity Handler of Universal Waste: No  
Recognized Trader Importer: No  
Recognized Trader Exporter: No  
Spent Lead Acid Battery Importer: No  
Spent Lead Acid Battery Exporter: No  
Current Record: Yes  
Non Storage Recycler Activity: Not reported  
Electronic Manifest Broker: Not reported

List of NAICS Codes and Descriptions:  
NAICS Code: 56299  
NAICS Description: ALL OTHER WASTE MANAGEMENT SERVICES

Facility Has Received Notices of Violation:

No Violations Found:

Evaluation Action Summary:

No Evaluations Found:

**C53**  
**South**  
**1/8-1/4**  
**0.126 mi.**  
**665 ft.**

**SAN JOSE WATER COMPANY**  
**1251 S BASCOM AVE**  
**SAN JOSE, CA 95128**  
**Site 5 of 6 in cluster C**

**SWEEPS UST** **U001602966**  
**HIST UST** **N/A**  
**CUPA Listings**  
**HAZMAT**

**Relative:**  
**Higher**  
**Actual:**  
**171 ft.**

**SWEEPS UST:**  
Name: SAN JOSE WATER COMPANY  
Address: 1251 S BASCOM AVE  
City: SAN JOSE  
Status: Active

Map ID  
Direction  
Distance  
Elevation

MAP FINDINGS

Site

Database(s)

EDR ID Number  
EPA ID Number

**SAN JOSE WATER COMPANY (Continued)**

**U001602966**

Comp Number: 400714  
Number: 9  
Board Of Equalization: Not reported  
Referral Date: 09-30-92  
Action Date: 09-08-92  
Created Date: 02-29-88  
Owner Tank Id: Not reported  
SWRCB Tank Id: 43-060-400714-000001  
Tank Status: A  
Capacity: 10000  
Active Date: Not reported  
Tank Use: M.V. FUEL  
STG: P  
Content: REG UNLEADED  
Number Of Tanks: 2

Name: SAN JOSE WATER COMPANY  
Address: 1251 S BASCOM AVE  
City: SAN JOSE  
Status: Active  
Comp Number: 400714  
Number: 9  
Board Of Equalization: Not reported  
Referral Date: 09-30-92  
Action Date: 09-08-92  
Created Date: 02-29-88  
Owner Tank Id: Not reported  
SWRCB Tank Id: 43-060-400714-000002  
Tank Status: A  
Capacity: 10000  
Active Date: Not reported  
Tank Use: M.V. FUEL  
STG: P  
Content: REG UNLEADED  
Number Of Tanks: Not reported

**HIST UST:**

Name: MAINTENANCE YARD - SAN JOSE WATE  
Address: 1251 S BASCOM AVENUE  
City,State,Zip: SAN JOSE, CA 95128  
File Number: 0002085F  
URL: <http://geotracker.waterboards.ca.gov/ustpdfs/pdf/0002085F.pdf>  
Region: STATE  
Facility ID: 00000045985  
Facility Type: Gas Station  
Other Type: Not reported  
Contact Name: PAUL SCHREIBER  
Telephone: 4082797808  
Owner Name: SAN JOSE WATER COMPANY  
Owner Address: 374 W. SANTA CLARA STREET  
Owner City,St,Zip: SAN JOSE, CA 95196  
Total Tanks: 0002

Tank Num: 001  
Container Num: #1  
Year Installed: 1983  
Tank Capacity: 00010000

Map ID  
Direction  
Distance  
Elevation

MAP FINDINGS

Site

Database(s)

EDR ID Number  
EPA ID Number

**SAN JOSE WATER COMPANY (Continued)**

**U001602966**

Tank Used for: PRODUCT  
Type of Fuel: UNLEADED  
Container Construction Thickness: Not reported  
Leak Detection: Stock Inventor

Tank Num: 002  
Container Num: #2  
Year Installed: 1983  
Tank Capacity: 00010000  
Tank Used for: PRODUCT  
Type of Fuel: DIESEL  
Container Construction Thickness: Not reported  
Leak Detection: Stock Inventor

[Click here for Geo Tracker PDF:](#)

**CUPA SANTA CLARA:**

Name: SJW-3 MILE STORES 1251  
Address: 1251 S BASCOM AV  
City,State,Zip: SAN JOSE, CA 95128  
Region: SANTA CLARA  
PE#: 2206  
Program Description: GENERATES 5 TO <25 TONS/YR  
Latitude: 37.302778  
Longitude: -121.931878  
Record ID: PR0330321  
Facility ID: FA0230318

Name: SJW-3 MILE STORES 1251  
Address: 1251 S BASCOM AV  
City,State,Zip: SAN JOSE, CA 95128  
Region: SANTA CLARA  
PE#: Not reported  
Program Description: HMBP FACILITY, 4-6 CHEMICALS  
Latitude: 37.302778  
Longitude: -121.931878  
Record ID: PR0396651  
Facility ID: FA0230318

**SAN JOSE HAZMAT:**

Name: S J WATER CO 3-MILE STORES  
Address: 1251 S BASCOM AV  
City,State,Zip: SAN JOSE, CA 95128  
Region: SAN JOSE  
File Num: 400714  
Class: Misc. Complex firms and labs

Map ID  
Direction  
Distance  
Elevation

MAP FINDINGS

EDR ID Number  
EPA ID Number

**C54**  
**South**  
**1/8-1/4**  
**0.126 mi.**  
**665 ft.**  
**Site 6 of 6 in cluster C**

**CERS HAZ WASTE**  
**CERS**  
**S121747021**  
**N/A**

**Relative:**  
**Higher**  
**Actual:**  
**171 ft.**

CERS HAZ WASTE:  
Name: SJW 3-MILE STORES  
Address: 1251 S BASCOM AVE  
City,State,Zip: SAN JOSE, CA 95128  
Site ID: 153961  
CERS ID: 10132714  
CERS Description: Hazardous Waste Generator

CERS:  
Name: SJW 3-MILE STORES  
Address: 1251 S BASCOM AVE  
City,State,Zip: SAN JOSE, CA 95128  
Site ID: 153961  
CERS ID: 10132714  
CERS Description: Chemical Storage Facilities

Violations:  
Site ID: 153961  
Site Name: SJW 3-Mile Stores  
Violation Date: 06-09-2016  
Citation: HSC 6.95 25508.2 - California Health and Safety Code, Chapter 6.95, Section(s) 25508.2  
Violation Description: Failure to annually review and electronically certify that the business plan is complete and accurate on or before the annual due date.  
Violation Notes: Not reported  
Violation Division: Santa Clara County Environmental Health  
Violation Program: HMRRP  
Violation Source: CERS

Evaluation:  
Eval General Type: Compliance Evaluation Inspection  
Eval Date: 06-09-2016  
Violations Found: No  
Eval Type: Routine done by local agency  
Eval Notes: This inspection began on 6/3/2016 and concluded today.  
Eval Division: Santa Clara County Environmental Health  
Eval Program: HW  
Eval Source: CERS

Eval General Type: Compliance Evaluation Inspection  
Eval Date: 06-09-2016  
Violations Found: Yes  
Eval Type: Routine done by local agency  
Eval Notes: This inspection began on 6/3/2016 and concluded today. Observed the following hazardous materials onsite: 2 x 70 gallons carbon dioxide (liquid) 2 x 435 cuft carbon dioxide (gas) 685 gallons sodium hypochlorite, 12.5% 250 gallons diesel fuel towable generator 300 gallons diesel fuel towable generator 4000 gallons diesel fuel AST 6000 + 4000 gallons unleaded gasoline AST's Observed emergency response equipment including spill absorbent, eye wash station and a fire extinguisher. Facility is secured with fencing and a locked gate. Additionally there are facility entry alarms and hazardous materials

Map ID  
Direction  
Distance  
Elevation

MAP FINDINGS

Site

Database(s)

EDR ID Number  
EPA ID Number

**SJW 3-MILE STORES (Continued)**

**S121747021**

leak alarms that are continuously monitored remotely. San Jose Water Company is the property owner for this facility.  
Santa Clara County Environmental Health  
HMRRP  
CERS

Eval Division:  
Eval Program:  
Eval Source:

Coordinates:  
Site ID: 153961  
Facility Name: SJW 3-Mile Stores  
Env Int Type Code: HWG  
Program ID: 10132714  
Coord Name: Not reported  
Ref Point Type Desc: Unknown  
Latitude: 37.302568  
Longitude: -121.931766

Affiliation:  
Affiliation Type Desc: Legal Owner  
Entity Name: San Jose Water Company  
Entity Title: Not reported  
Affiliation Address: 110 West Taylor St  
Affiliation City: San Jose  
Affiliation State: CA  
Affiliation Country: United States  
Affiliation Zip: 95128  
Affiliation Phone: (408) 279-7900

Affiliation Type Desc: Operator  
Entity Name: San Jose Water Company  
Entity Title: Not reported  
Affiliation Address: Not reported  
Affiliation City: Not reported  
Affiliation State: Not reported  
Affiliation Country: Not reported  
Affiliation Zip: Not reported  
Affiliation Phone: (408) 270-7807

Affiliation Type Desc: Identification Signer  
Entity Name: Francois Rodigari  
Entity Title: Director of Water Quality& Environmental Services  
Affiliation Address: Not reported  
Affiliation City: Not reported  
Affiliation State: Not reported  
Affiliation Country: Not reported  
Affiliation Zip: Not reported  
Affiliation Phone: Not reported

Affiliation Type Desc: CUPA District  
Entity Name: Santa Clara County Environmental Health  
Entity Title: Not reported  
Affiliation Address: 1555 Berger Drive, Suite 300  
Affiliation City: San Jose  
Affiliation State: CA  
Affiliation Country: Not reported  
Affiliation Zip: 95112-2716  
Affiliation Phone: (408) 918-3400

Map ID  
Direction  
Distance  
Elevation

MAP FINDINGS

Site

Database(s)

EDR ID Number  
EPA ID Number

**SJW 3-MILE STORES (Continued)**

**S121747021**

Affiliation Type Desc: Environmental Contact  
Entity Name: Phyllip Nguyen  
Entity Title: Not reported  
Affiliation Address: 1221 South Bascom Ave  
Affiliation City: San Jose  
Affiliation State: CA  
Affiliation Country: Not reported  
Affiliation Zip: 95128  
Affiliation Phone: Not reported

Affiliation Type Desc: Facility Mailing Address  
Entity Name: Mailing Address  
Entity Title: Not reported  
Affiliation Address: 1221 South Bascom Ave  
Affiliation City: San Jose  
Affiliation State: CA  
Affiliation Country: Not reported  
Affiliation Zip: 95128  
Affiliation Phone: Not reported

Affiliation Type Desc: Document Preparer  
Entity Name: Phyllip Nguyen  
Entity Title: Not reported  
Affiliation Address: Not reported  
Affiliation City: Not reported  
Affiliation State: Not reported  
Affiliation Country: Not reported  
Affiliation Zip: Not reported  
Affiliation Phone: Not reported

Affiliation Type Desc: Parent Corporation  
Entity Name: San Jose Water Company  
Entity Title: Not reported  
Affiliation Address: Not reported  
Affiliation City: Not reported  
Affiliation State: Not reported  
Affiliation Country: Not reported  
Affiliation Zip: Not reported  
Affiliation Phone: Not reported

**F55**  
**South**  
**1/8-1/4**  
**0.129 mi.**  
**681 ft.**

**SAN JOSE WATER WORKS**  
**1251 BASCOM AVE**  
**SAN JOSE, CA 95128**  
**Site 1 of 6 in cluster F**

**LUST** **S104396987**  
**HIST CORTESE** **N/A**  
**CERS**

**Relative:**  
**Higher**  
**Actual:**  
**171 ft.**

**LUST:**  
Name: SAN JOSE WATER WORKS  
Address: 1251 BASCOM AVE  
City,State,Zip: SAN JOSE, CA 95128  
Lead Agency: SANTA CLARA COUNTY LOP  
Case Type: LUST Cleanup Site  
Geo Track: [http://geotracker.waterboards.ca.gov/profile\\_report.asp?global\\_id=T0608502136](http://geotracker.waterboards.ca.gov/profile_report.asp?global_id=T0608502136)  
Global Id: T0608502136  
Latitude: 37.3025646  
Longitude: -121.9318268  
Status: Completed - Case Closed

Map ID  
Direction  
Distance  
Elevation

MAP FINDINGS

Site

Database(s)

EDR ID Number  
EPA ID Number

**SAN JOSE WATER WORKS (Continued)**

**S104396987**

Status Date: 03/11/1999  
Case Worker: UST  
RB Case Number: Not reported  
Local Agency: SANTA CLARA COUNTY LOP  
File Location: All Files are on GeoTracker or in the Local Agency Database  
Local Case Number: Not reported  
Potential Media Affect: Soil  
Potential Contaminants of Concern: Gasoline  
Site History: Not reported

**LUST:**

Global Id: T0608502136  
Contact Type: Regional Board Caseworker  
Contact Name: Regional Water Board  
Organization Name: SAN FRANCISCO BAY RWQCB (REGION 2)  
Address: 1515 CLAY ST SUITE 1400  
City: OAKLAND  
Email: Not reported  
Phone Number: Not reported

Global Id: T0608502136  
Contact Type: Local Agency Caseworker  
Contact Name: UST CASE WORKER  
Organization Name: SANTA CLARA COUNTY LOP  
Address: 1555 Berger Drive, Suite 300  
City: SAN JOSE  
Email: Not reported  
Phone Number: 4089183400

**LUST:**

Global Id: T0608502136  
Action Type: Other  
Date: 01/01/1998  
Action: Leak Reported

Global Id: T0608502136  
Action Type: RESPONSE  
Date: 03/11/1999  
Action: Other Report / Document

Global Id: T0608502136  
Action Type: ENFORCEMENT  
Date: 03/11/1999  
Action: Closure/No Further Action Letter

**LUST:**

Global Id: T0608502136  
Status: Open - Case Begin Date  
Status Date: 01/01/1998

Global Id: T0608502136  
Status: Completed - Case Closed  
Status Date: 03/11/1999

**LUST SANTA CLARA:**

Map ID  
Direction  
Distance  
Elevation

MAP FINDINGS

Site

Database(s)

EDR ID Number  
EPA ID Number

**SAN JOSE WATER WORKS (Continued)**

**S104396987**

Name: SAN JOSE WATER WORKS  
Address: 1251 BASCOM AVE  
City,State,Zip: SAN JOSE, CA  
Region: SANTA CLARA  
SCVWD ID: 07S1W23R02F  
Date Closed: 03/11/1999  
EDR Link ID: 07S1W23R02F

**HIST CORTESE:**

edr\_fname: SAN JOSE WATER COMPANY  
edr\_fadd1: 1251 BASCOM  
City,State,Zip: SAN JOSE, CA  
Region: CORTESE  
Facility County Code: 43  
Reg By: LTNKA  
Reg Id: 43-2324

**CERS:**

Name: SAN JOSE WATER WORKS  
Address: 1251 BASCOM AVE  
City,State,Zip: SAN JOSE, CA 95128  
Site ID: 246352  
CERS ID: T0608502136  
CERS Description: Leaking Underground Storage Tank Cleanup Site

**Affiliation:**

Affiliation Type Desc: Local Agency Caseworker  
Entity Name: UST CASE WORKER - SANTA CLARA COUNTY LOP  
Entity Title: Not reported  
Affiliation Address: 1555 Berger Drive, Suite 300  
Affiliation City: SAN JOSE  
Affiliation State: CA  
Affiliation Country: Not reported  
Affiliation Zip: Not reported  
Affiliation Phone: 4089183400  
  
Affiliation Type Desc: Regional Board Caseworker  
Entity Name: Regional Water Board - SAN FRANCISCO BAY RWQCB (REGION 2)  
Entity Title: Not reported  
Affiliation Address: 1515 CLAY ST SUITE 1400  
Affiliation City: OAKLAND  
Affiliation State: CA  
Affiliation Country: Not reported  
Affiliation Zip: Not reported  
Affiliation Phone: Not reported

**F56** **MAKE A FRAME**  
**SSE** **1244 S BASCOM AV**  
**1/8-1/4** **SAN JOSE, CA 95128**  
**0.129 mi.**  
**683 ft.** **Site 2 of 6 in cluster F**  
  
**Relative:** CUPA SANTA CLARA:  
**Higher** Name: MAKE A FRAME  
Address: 1244 S BASCOM AV  
City,State,Zip: SAN JOSE, CA 95128  
  
**Actual:**  
**170 ft.**

**CUPA Listings** **S121469310**  
**N/A**

Map ID  
Direction  
Distance  
Elevation

MAP FINDINGS

Site

Database(s)

EDR ID Number  
EPA ID Number

**MAKE A FRAME (Continued)**

**S121469310**

Region: SANTA CLARA  
PE#: 2205  
Program Description: GENERATES 100 KG YR TO <5 TONS/YR  
Latitude: 37.302909  
Longitude: -121.931541  
Record ID: PR0317327  
Facility ID: FA0205864

**F57**  
**SSE**  
**1/8-1/4**  
**0.129 mi.**  
**683 ft.**

**MAKE A FRAME**  
**1244 S BASCOM AVE**  
**SAN JOSE, CA 95128**  
**Site 3 of 6 in cluster F**

**RCRA-SQG**  
**FINDS**  
**ECHO**  
**HAZNET**  
**HWTS**

**1000686030**  
**CAD983630286**

**Relative:**  
**Higher**  
**Actual:**  
**170 ft.**

RCRA Listings:  
Date Form Received by Agency: 1992-03-23 00:00:00.0  
Handler Name: MAKE A FRAME  
Handler Address: 1244 S BASCOM AVE  
Handler City,State,Zip: SAN JOSE, CA 95128  
EPA ID: CAD983630286  
Contact Name: GALE ENSIGN  
Contact Address: 1244 S BASCOM AVE  
Contact City,State,Zip: SAN JOSE, CA 95128  
Contact Telephone: 408-292-5057  
Contact Fax: Not reported  
Contact Email: Not reported  
Contact Title: Not reported  
EPA Region: 09  
Land Type: Private  
Federal Waste Generator Description: Small Quantity Generator  
Non-Notifier: Not reported  
Biennial Report Cycle: Not reported  
Accessibility: Not reported  
Active Site Indicator: Handler Activities  
State District Owner: Not reported  
State District: Not reported  
Mailing Address: 1244 S BASCOM AVE  
Mailing City,State,Zip: SAN JOSE, CA 95128  
Owner Name: GALE ENSIGN  
Owner Type: Private  
Operator Name: Not reported  
Operator Type: Not reported  
Short-Term Generator Activity: No  
Importer Activity: No  
Mixed Waste Generator: No  
Transporter Activity: No  
Transfer Facility Activity: No  
Recycler Activity with Storage: No  
Small Quantity On-Site Burner Exemption: No  
Smelting Melting and Refining Furnace Exemption: No  
Underground Injection Control: No  
Off-Site Waste Receipt: No  
Universal Waste Indicator: No  
Universal Waste Destination Facility: No  
Federal Universal Waste: No  
Active Site Fed-Reg Treatment Storage and Disposal Facility: Not reported  
Active Site Converter Treatment storage and Disposal Facility: Not reported  
Active Site State-Reg Treatment Storage and Disposal Facility: Not reported

Map ID  
Direction  
Distance  
Elevation

MAP FINDINGS

Site

Database(s)

EDR ID Number  
EPA ID Number

**MAKE A FRAME (Continued)**

**1000686030**

Active Site State-Reg Handler:	---
Federal Facility Indicator:	Not reported
Hazardous Secondary Material Indicator:	NN
Sub-Part K Indicator:	Not reported
Commercial TSD Indicator:	No
Treatment Storage and Disposal Type:	Not reported
2018 GPRA Permit Baseline:	Not on the Baseline
2018 GPRA Renewals Baseline:	Not on the Baseline
Permit Renewals Workload Universe:	Not reported
Permit Workload Universe:	Not reported
Permit Progress Universe:	Not reported
Post-Closure Workload Universe:	Not reported
Closure Workload Universe:	Not reported
202 GPRA Corrective Action Baseline:	No
Corrective Action Workload Universe:	No
Subject to Corrective Action Universe:	No
Non-TSDFs Where RCRA CA has Been Imposed Universe:	No
TSDFs Potentially Subject to CA Under 3004 (u)/(v) Universe:	No
TSDFs Only Subject to CA under Discretionary Auth Universe:	No
Corrective Action Priority Ranking:	No NCAPS ranking
Environmental Control Indicator:	No
Institutional Control Indicator:	No
Human Exposure Controls Indicator:	N/A
Groundwater Controls Indicator:	N/A
Operating TSDF Universe:	Not reported
Full Enforcement Universe:	Not reported
Significant Non-Complier Universe:	No
Unaddressed Significant Non-Complier Universe:	No
Addressed Significant Non-Complier Universe:	No
Significant Non-Complier With a Compliance Schedule Universe:	No
Financial Assurance Required:	Not reported
Handler Date of Last Change:	2002-06-27 03:35:59.0
Recognized Trader-Importer:	No
Recognized Trader-Exporter:	No
Importer of Spent Lead Acid Batteries:	No
Exporter of Spent Lead Acid Batteries:	No
Recycler Activity Without Storage:	Not reported
Manifest Broker:	Not reported
Sub-Part P Indicator:	Not reported

**Handler - Owner Operator:**

Owner/Operator Indicator:	Owner
Owner/Operator Name:	GALE ENSIGN
Legal Status:	Private
Date Became Current:	Not reported
Date Ended Current:	Not reported
Owner/Operator Address:	1244 S BASCOM AVE
Owner/Operator City,State,Zip:	SAN JOSE, CA 95128
Owner/Operator Telephone:	408-292-5057
Owner/Operator Telephone Ext:	Not reported
Owner/Operator Fax:	Not reported
Owner/Operator Email:	Not reported

**Historic Generators:**

Receive Date:	1992-03-23 00:00:00.0
---------------	-----------------------

Map ID  
Direction  
Distance  
Elevation

MAP FINDINGS

Site

Database(s)

EDR ID Number  
EPA ID Number

**MAKE A FRAME (Continued)**

**1000686030**

Handler Name:	MAKE A FRAME
Federal Waste Generator Description:	Small Quantity Generator
State District Owner:	Not reported
Large Quantity Handler of Universal Waste:	No
Recognized Trader Importer:	No
Recognized Trader Exporter:	No
Spent Lead Acid Battery Importer:	No
Spent Lead Acid Battery Exporter:	No
Current Record:	Yes
Non Storage Recycler Activity:	Not reported
Electronic Manifest Broker:	Not reported

List of NAICS Codes and Descriptions:

NAICS Code:	71399
NAICS Description:	ALL OTHER AMUSEMENT AND RECREATION INDUSTRIES

Facility Has Received Notices of Violation:

No Violations Found:

Evaluation Action Summary:

No Evaluations Found:

FINDS:

Registry ID: 110002873631

[Click Here:](#)

Environmental Interest/Information System:

RCRAInfo is a national information system that supports the Resource Conservation and Recovery Act (RCRA) program through the tracking of events and activities related to facilities that generate, transport, and treat, store, or dispose of hazardous waste. RCRAInfo allows RCRA program staff to track the notification, permit, compliance, and corrective action activities required under RCRA.

[Click this hyperlink](#) while viewing on your computer to access additional FINDS: detail in the EDR Site Report.

ECHO:

Envid:	1000686030
Registry ID:	110002873631
DFR URL:	<a href="http://echo.epa.gov/detailed-facility-report?fid=110002873631">http://echo.epa.gov/detailed-facility-report?fid=110002873631</a>
Name:	MAKE A FRAME
Address:	1244 S BASCOM AVE
City,State,Zip:	SAN JOSE, CA 95128

HAZNET:

Name:	MAKE A FRAME
Address:	1244 S BASCOM AVE
Address 2:	Not reported
City,State,Zip:	SAN JOSE, CA 951280000
Contact:	--
Telephone:	--
Mailing Name:	Not reported

Map ID  
Direction  
Distance  
Elevation

MAP FINDINGS

Site

Database(s)

EDR ID Number  
EPA ID Number

**MAKE A FRAME (Continued)**

**1000686030**

Mailing Address:	1244 S BASCOM AVE
Year:	1998
Gepaid:	CAD983630286
TSD EPA ID:	CAL000121946
CA Waste Code:	541 - Photochemicals/photoprocessing waste
Disposal Method:	R01 - Recycler
Tons:	0.1876
Year:	1995
Gepaid:	CAD983630286
TSD EPA ID:	CAL000121946
CA Waste Code:	541 - Photochemicals/photoprocessing waste
Disposal Method:	R01 - Recycler
Tons:	0.3753
Year:	1994
Gepaid:	CAD983630286
TSD EPA ID:	CAD981161367
CA Waste Code:	541 - Photochemicals/photoprocessing waste
Disposal Method:	R01 - Recycler
Tons:	0.7506
Year:	1993
Gepaid:	CAD983630286
TSD EPA ID:	CAD981161367
CA Waste Code:	541 - Photochemicals/photoprocessing waste
Disposal Method:	R01 - Recycler
Tons:	2.627
Year:	1992
Gepaid:	CAD983630286
TSD EPA ID:	CAD981161367
CA Waste Code:	541 - Photochemicals/photoprocessing waste
Disposal Method:	01 -
Tons:	1.1675
Additional Info:	
Year:	1998
Gen EPA ID:	CAD983630286
Shipment Date:	19981107
Creation Date:	1/5/1999 0:00:00
Receipt Date:	19981109
Manifest ID:	98486742
Trans EPA ID:	CAL000121946
Trans Name:	Not reported
Trans 2 EPA ID:	Not reported
Trans 2 Name:	Not reported
TSD EPA ID:	CAL000121946
Trans Name:	Not reported
TSD Alt EPA ID:	Not reported
TSD Alt Name:	Not reported
Waste Code Description:	541 - Photochemicals / photo processing waste
RCRA Code:	D011
Meth Code:	R01 - Recycler

Map ID  
Direction  
Distance  
Elevation

MAP FINDINGS

Site

Database(s)

EDR ID Number  
EPA ID Number

**MAKE A FRAME (Continued)**

**1000686030**

Quantity Tons: 0.1876  
Waste Quantity: 45  
Quantity Unit: G  
Additional Code 1: Not reported  
Additional Code 2: Not reported  
Additional Code 3: Not reported  
Additional Code 4: Not reported  
Additional Code 5: Not reported

**Additional Info:**

Year: 1995  
Gen EPA ID: CAD983630286

Shipment Date: 19950106  
Creation Date: 10/20/1995 0:00:00  
Receipt Date: 19950106  
Manifest ID: 95245512  
Trans EPA ID: CAL000121946  
Trans Name: Not reported  
Trans 2 EPA ID: Not reported  
Trans 2 Name: Not reported  
TSDF EPA ID: CAL000121946  
Trans Name: Not reported  
TSDF Alt EPA ID: Not reported  
TSDF Alt Name: Not reported  
Waste Code Description: 541 - Photochemicals / photo processing waste  
RCRA Code: D011  
Meth Code: R01 - Recycler  
Quantity Tons: 0.3753  
Waste Quantity: 90  
Quantity Unit: G  
Additional Code 1: Not reported  
Additional Code 2: Not reported  
Additional Code 3: Not reported  
Additional Code 4: Not reported  
Additional Code 5: Not reported

**Additional Info:**

Year: 1993  
Gen EPA ID: CAD983630286

Shipment Date: 19931129  
Creation Date: 9/14/1995 0:00:00  
Receipt Date: 19931129  
Manifest ID: 93357366  
Trans EPA ID: CAD981161367  
Trans Name: Not reported  
Trans 2 EPA ID: Not reported  
Trans 2 Name: Not reported  
TSDF EPA ID: CAD981161367  
Trans Name: Not reported  
TSDF Alt EPA ID: Not reported  
TSDF Alt Name: Not reported  
Waste Code Description: 541 - Photochemicals / photo processing waste  
RCRA Code: D011  
Meth Code: R01 - Recycler

Map ID  
Direction  
Distance  
Elevation

MAP FINDINGS

Site

Database(s)

EDR ID Number  
EPA ID Number

**MAKE A FRAME (Continued)**

**1000686030**

Quantity Tons:	0.2502
Waste Quantity:	60
Quantity Unit:	G
Additional Code 1:	Not reported
Additional Code 2:	Not reported
Additional Code 3:	Not reported
Additional Code 4:	Not reported
Additional Code 5:	Not reported
Shipment Date:	19931029
Creation Date:	9/14/1995 0:00:00
Receipt Date:	19931029
Manifest ID:	93203527
Trans EPA ID:	CAD981161367
Trans Name:	Not reported
Trans 2 EPA ID:	Not reported
Trans 2 Name:	Not reported
TSDf EPA ID:	CAD981161367
Trans Name:	Not reported
TSDf Alt EPA ID:	Not reported
TSDf Alt Name:	Not reported
Waste Code Description:	541 - Photochemicals / photo processing waste
RCRA Code:	D011
Meth Code:	R01 - Recycler
Quantity Tons:	0.3753
Waste Quantity:	90
Quantity Unit:	G
Additional Code 1:	Not reported
Additional Code 2:	Not reported
Additional Code 3:	Not reported
Additional Code 4:	Not reported
Additional Code 5:	Not reported
Shipment Date:	19930929
Creation Date:	9/13/1995 0:00:00
Receipt Date:	19930929
Manifest ID:	93069226
Trans EPA ID:	CAD981161367
Trans Name:	Not reported
Trans 2 EPA ID:	Not reported
Trans 2 Name:	Not reported
TSDf EPA ID:	CAD981161367
Trans Name:	Not reported
TSDf Alt EPA ID:	Not reported
TSDf Alt Name:	Not reported
Waste Code Description:	541 - Photochemicals / photo processing waste
RCRA Code:	D011
Meth Code:	R01 - Recycler
Quantity Tons:	0.2502
Waste Quantity:	60
Quantity Unit:	G
Additional Code 1:	Not reported
Additional Code 2:	Not reported
Additional Code 3:	Not reported
Additional Code 4:	Not reported
Additional Code 5:	Not reported

Map ID  
Direction  
Distance  
Elevation

MAP FINDINGS

Site

Database(s)

EDR ID Number  
EPA ID Number

**MAKE A FRAME (Continued)**

**1000686030**

Shipment Date: 19930909  
Creation Date: 9/12/1995 0:00:00  
Receipt Date: 19930909  
Manifest ID: 93203357  
Trans EPA ID: CAD981161367  
Trans Name: Not reported  
Trans 2 EPA ID: Not reported  
Trans 2 Name: Not reported  
TSDF EPA ID: CAD981161367  
Trans Name: Not reported  
TSDF Alt EPA ID: Not reported  
TSDF Alt Name: Not reported  
Waste Code Description: 541 - Photochemicals / photo processing waste  
RCRA Code: D011  
Meth Code: R01 - Recycler  
Quantity Tons: 0.3127  
Waste Quantity: 75  
Quantity Unit: G  
Additional Code 1: Not reported  
Additional Code 2: Not reported  
Additional Code 3: Not reported  
Additional Code 4: Not reported  
Additional Code 5: Not reported

Shipment Date: 19930812  
Creation Date: 9/11/1995 0:00:00  
Receipt Date: 19930812  
Manifest ID: 93203267  
Trans EPA ID: CAD981161367  
Trans Name: Not reported  
Trans 2 EPA ID: Not reported  
Trans 2 Name: Not reported  
TSDF EPA ID: CAD981161367  
Trans Name: Not reported  
TSDF Alt EPA ID: Not reported  
TSDF Alt Name: Not reported  
Waste Code Description: 541 - Photochemicals / photo processing waste  
RCRA Code: D011  
Meth Code: R01 - Recycler  
Quantity Tons: 0.3753  
Waste Quantity: 90  
Quantity Unit: G  
Additional Code 1: Not reported  
Additional Code 2: Not reported  
Additional Code 3: Not reported  
Additional Code 4: Not reported  
Additional Code 5: Not reported

Shipment Date: 19930615  
Creation Date: 9/9/1995 0:00:00  
Receipt Date: 19930615  
Manifest ID: 93283567  
Trans EPA ID: CAD981161367  
Trans Name: Not reported  
Trans 2 EPA ID: Not reported  
Trans 2 Name: Not reported  
TSDF EPA ID: CAD981161367

Map ID  
Direction  
Distance  
Elevation

MAP FINDINGS

Site

Database(s)

EDR ID Number  
EPA ID Number

**MAKE A FRAME (Continued)**

**1000686030**

Trans Name: Not reported  
TSDF Alt EPA ID: Not reported  
TSDF Alt Name: Not reported  
Waste Code Description: 541 - Photochemicals / photo processing waste  
RCRA Code: D011  
Meth Code: R01 - Recycler  
Quantity Tons: 0.3753  
Waste Quantity: 90  
Quantity Unit: G  
Additional Code 1: Not reported  
Additional Code 2: Not reported  
Additional Code 3: Not reported  
Additional Code 4: Not reported  
Additional Code 5: Not reported

Shipment Date: 19930319  
Creation Date: 9/1/1995 0:00:00  
Receipt Date: 19930319  
Manifest ID: 92774153  
Trans EPA ID: CAD981161367  
Trans Name: Not reported  
Trans 2 EPA ID: Not reported  
Trans 2 Name: Not reported  
TSDF EPA ID: CAD981161367  
Trans Name: Not reported  
TSDF Alt EPA ID: Not reported  
TSDF Alt Name: Not reported  
Waste Code Description: 541 - Photochemicals / photo processing waste  
RCRA Code: D011  
Meth Code: R01 - Recycler  
Quantity Tons: 0.3753  
Waste Quantity: 90  
Quantity Unit: G  
Additional Code 1: Not reported  
Additional Code 2: Not reported  
Additional Code 3: Not reported  
Additional Code 4: Not reported  
Additional Code 5: Not reported

Shipment Date: 19930213  
Creation Date: 9/15/1995 0:00:00  
Receipt Date: 19930213  
Manifest ID: 92480779  
Trans EPA ID: CAD981161367  
Trans Name: Not reported  
Trans 2 EPA ID: Not reported  
Trans 2 Name: Not reported  
TSDF EPA ID: CAD981161367  
Trans Name: Not reported  
TSDF Alt EPA ID: Not reported  
TSDF Alt Name: Not reported  
Waste Code Description: 541 - Photochemicals / photo processing waste  
RCRA Code: D011  
Meth Code: R01 - Recycler  
Quantity Tons: 0.3127  
Waste Quantity: 75  
Quantity Unit: G

Map ID  
Direction  
Distance  
Elevation

MAP FINDINGS

Site

Database(s)

EDR ID Number  
EPA ID Number

**MAKE A FRAME (Continued)**

**1000686030**

Additional Code 1: Not reported  
Additional Code 2: Not reported  
Additional Code 3: Not reported  
Additional Code 4: Not reported  
Additional Code 5: Not reported

Additional Info:

Year: 1994  
Gen EPA ID: CAD983630286

Shipment Date: 19940318  
Creation Date: 10/5/1995 0:00:00  
Receipt Date: 19940318  
Manifest ID: 93011666  
Trans EPA ID: CAD981161367  
Trans Name: Not reported  
Trans 2 EPA ID: Not reported  
Trans 2 Name: Not reported  
TSDF EPA ID: CAD981161367  
Trans Name: Not reported  
TSDF Alt EPA ID: Not reported  
TSDF Alt Name: Not reported  
Waste Code Description: 541 - Photochemicals / photo processing waste  
RCRA Code: D011  
Meth Code: R01 - Recycler  
Quantity Tons: 0.3753  
Waste Quantity: 90  
Quantity Unit: G  
Additional Code 1: Not reported  
Additional Code 2: Not reported  
Additional Code 3: Not reported  
Additional Code 4: Not reported  
Additional Code 5: Not reported

Shipment Date: 19940126  
Creation Date: 9/15/1995 0:00:00  
Receipt Date: 19940126  
Manifest ID: 93319762  
Trans EPA ID: CAD981161367  
Trans Name: Not reported  
Trans 2 EPA ID: Not reported  
Trans 2 Name: Not reported  
TSDF EPA ID: CAD981161367  
Trans Name: Not reported  
TSDF Alt EPA ID: Not reported  
TSDF Alt Name: Not reported  
Waste Code Description: 541 - Photochemicals / photo processing waste  
RCRA Code: D011  
Meth Code: R01 - Recycler  
Quantity Tons: 0.3753  
Waste Quantity: 90  
Quantity Unit: G  
Additional Code 1: Not reported  
Additional Code 2: Not reported  
Additional Code 3: Not reported  
Additional Code 4: Not reported  
Additional Code 5: Not reported

Map ID  
Direction  
Distance  
Elevation

MAP FINDINGS

Site

Database(s)

EDR ID Number  
EPA ID Number

**MAKE A FRAME (Continued)**

**1000686030**

**HWTS:**

Name: MAKE A FRAME  
Address: 1244 S BASCOM AVE  
Address 2: Not reported  
City,State,Zip: SAN JOSE, CA 951280000  
EPA ID: CAD983630286  
Inactive Date: 06/30/1998  
Create Date: 03/23/1992  
Last Act Date: 08/10/2004  
Mailing Name: Not reported  
Mailing Address: 1244 S BASCOM AVE  
Mailing Address 2: Not reported  
Mailing City,State,Zip: SAN JOSE, CA 951283513  
Owner Name: GALE ENSIGN  
Owner Address: 1244 S BASCOM AVE  
Owner Address 2: Not reported  
Owner City,State,Zip: SAN JOSE, CA 951283513  
Contact Name: --  
Contact Address: INACT PER 98VQ FINAL NOTICE  
Contact Address 2: - BATCH 4/27  
City,State,Zip: --, 99 999990000

**F58**  
**SSE**  
**1/8-1/4**  
**0.129 mi.**  
**683 ft.**  
  
**Relative:**  
**Higher**  
  
**Actual:**  
**170 ft.**

**BONDED CLEANERS**  
**1242 S BASCOM AVE**  
**SAN JOSE, CA 95128**  
  
**Site 4 of 6 in cluster F**

**RCRA-SQG**  
**CERS HAZ WASTE**  
**CUPA Listings**  
**DRYCLEANERS**  
**EMI**  
**HAZNET**  
**HAZMAT**  
**CERS**  
**HWTS**

**1000595382**  
**CAD983593187**

**RCRA Listings:**

Date Form Received by Agency: 1999-01-20 00:00:00.0  
Handler Name: BONDED CLEANERS  
Handler Address: 1242 S BASCOM AVE  
Handler City,State,Zip: SAN JOSE, CA 95128  
EPA ID: CAD983593187  
Contact Name: YEH SHEN  
Contact Address: 1242 S BASCOM AVE  
Contact City,State,Zip: SAN JOSE, CA 95128  
Contact Telephone: 408-287-1802  
Contact Fax: Not reported  
Contact Email: Not reported  
Contact Title: Not reported  
EPA Region: 09  
Land Type: Private  
Federal Waste Generator Description: Small Quantity Generator  
Non-Notifier: Not reported  
Biennial Report Cycle: Not reported  
Accessibility: Not reported  
Active Site Indicator: Handler Activities  
State District Owner: Not reported  
State District: Not reported  
Mailing Address: 1242 S BASCOM AVE  
Mailing City,State,Zip: SAN JOSE, CA 95128  
Owner Name: GOLDEN CREEK PROPERTY INC

Map ID  
Direction  
Distance  
Elevation

MAP FINDINGS

Site

Database(s)

EDR ID Number  
EPA ID Number

**BONDED CLEANERS (Continued)**

**1000595382**

Owner Type:	Private
Operator Name:	NOT REQUIRED
Operator Type:	Private
Short-Term Generator Activity:	No
Importer Activity:	No
Mixed Waste Generator:	No
Transporter Activity:	No
Transfer Facility Activity:	No
Recycler Activity with Storage:	No
Small Quantity On-Site Burner Exemption:	No
Smelting Melting and Refining Furnace Exemption:	No
Underground Injection Control:	No
Off-Site Waste Receipt:	No
Universal Waste Indicator:	No
Universal Waste Destination Facility:	No
Federal Universal Waste:	No
Active Site Fed-Reg Treatment Storage and Disposal Facility:	Not reported
Active Site Converter Treatment storage and Disposal Facility:	Not reported
Active Site State-Reg Treatment Storage and Disposal Facility:	Not reported
Active Site State-Reg Handler:	---
Federal Facility Indicator:	Not reported
Hazardous Secondary Material Indicator:	NN
Sub-Part K Indicator:	Not reported
Commercial TSD Indicator:	No
Treatment Storage and Disposal Type:	Not reported
2018 GPRA Permit Baseline:	Not on the Baseline
2018 GPRA Renewals Baseline:	Not on the Baseline
Permit Renewals Workload Universe:	Not reported
Permit Workload Universe:	Not reported
Permit Progress Universe:	Not reported
Post-Closure Workload Universe:	Not reported
Closure Workload Universe:	Not reported
202 GPRA Corrective Action Baseline:	No
Corrective Action Workload Universe:	No
Subject to Corrective Action Universe:	No
Non-TSDFs Where RCRA CA has Been Imposed Universe:	No
TSDFs Potentially Subject to CA Under 3004 (u)/(v) Universe:	No
TSDFs Only Subject to CA under Discretionary Auth Universe:	No
Corrective Action Priority Ranking:	No NCAPS ranking
Environmental Control Indicator:	No
Institutional Control Indicator:	No
Human Exposure Controls Indicator:	N/A
Groundwater Controls Indicator:	N/A
Operating TSDF Universe:	Not reported
Full Enforcement Universe:	Not reported
Significant Non-Complier Universe:	No
Unaddressed Significant Non-Complier Universe:	No
Addressed Significant Non-Complier Universe:	No
Significant Non-Complier With a Compliance Schedule Universe:	No
Financial Assurance Required:	Not reported
Handler Date of Last Change:	2002-06-27 03:35:25.0
Recognized Trader-Importer:	No
Recognized Trader-Exporter:	No
Importer of Spent Lead Acid Batteries:	No
Exporter of Spent Lead Acid Batteries:	No
Recycler Activity Without Storage:	Not reported
Manifest Broker:	Not reported

Map ID  
Direction  
Distance  
Elevation

MAP FINDINGS

Site

Database(s)

EDR ID Number  
EPA ID Number

**BONDED CLEANERS (Continued)**

**1000595382**

Sub-Part P Indicator: Not reported

Handler - Owner Operator:

Owner/Operator Indicator:	Operator
Owner/Operator Name:	NOT REQUIRED
Legal Status:	Private
Date Became Current:	Not reported
Date Ended Current:	Not reported
Owner/Operator Address:	NOT REQUIRED
Owner/Operator City,State,Zip:	NOT REQUIRED, ME 99999
Owner/Operator Telephone:	415-555-1212
Owner/Operator Telephone Ext:	Not reported
Owner/Operator Fax:	Not reported
Owner/Operator Email:	Not reported

Owner/Operator Indicator:	Owner
Owner/Operator Name:	GOLDEN CREEK PROPERTY INC
Legal Status:	Private
Date Became Current:	Not reported
Date Ended Current:	Not reported
Owner/Operator Address:	5064 CRANDALLWOOD DR
Owner/Operator City,State,Zip:	FREMONT, CA 94555
Owner/Operator Telephone:	510-790-8396
Owner/Operator Telephone Ext:	Not reported
Owner/Operator Fax:	Not reported
Owner/Operator Email:	Not reported

Historic Generators:

Receive Date:	1999-01-20 00:00:00.0
Handler Name:	BONDED CLEANERS
Federal Waste Generator Description:	Small Quantity Generator
State District Owner:	Not reported
Large Quantity Handler of Universal Waste:	No
Recognized Trader Importer:	No
Recognized Trader Exporter:	No
Spent Lead Acid Battery Importer:	No
Spent Lead Acid Battery Exporter:	No
Current Record:	Yes
Non Storage Recycler Activity:	Not reported
Electronic Manifest Broker:	Not reported

List of NAICS Codes and Descriptions:

NAICS Code:	81232
NAICS Description:	DRYCLEANING AND LAUNDRY SERVICES (EXCEPT COIN-OPERATED)

Facility Has Received Notices of Violation:

No Violations Found:

Evaluation Action Summary:

No Evaluations Found:

Map ID  
Direction  
Distance  
Elevation

MAP FINDINGS

Site

Database(s)

EDR ID Number  
EPA ID Number

**BONDED CLEANERS (Continued)**

**1000595382**

**CERS HAZ WASTE:**

Name: SUPERIOR DRY CLEANERS  
Address: 1242 S BASCOM AV  
City,State,Zip: SAN JOSE, CA 95128  
Site ID: 51571  
CERS ID: 10344994  
CERS Description: Hazardous Waste Generator

**CUPA SANTA CLARA:**

Name: SUPERIOR DRY CLEANERS  
Address: 1242 S BASCOM AV  
City,State,Zip: SAN JOSE, CA 95128  
Region: SANTA CLARA  
PE#: 2205  
Program Description: GENERATES 100 KG YR TO <5 TONS/YR  
Latitude: 37.302952  
Longitude: -121.931541  
Record ID: PR0377526  
Facility ID: FA0257927

Name: SUPERIOR DRY CLEANERS  
Address: 1242 S BASCOM AV  
City,State,Zip: SAN JOSE, CA 95128  
Region: SANTA CLARA  
PE#: Not reported  
Program Description: HMBP FACILITY, 1-3 CHEMICALS  
Latitude: 37.302952  
Longitude: -121.931541  
Record ID: PR0396980  
Facility ID: FA0257927

**DRYCLEANERS:**

Name: SUPERIOR DRY CLEANERS  
Address: 1242 S BASCOM AVE  
City,State,Zip: SAN JOSE, CA 95128  
EPA Id: CAL000291092  
NAICS Code: 81232  
NAICS Description: Drycleaning and Laundry Services (except Coin-Operated)  
SIC Code: 7211  
SIC Description: Power Laundries, Family and Commercial  
Create Date: 02/10/2005  
Facility Active: No  
Inactive Date: 06/30/2015  
Facility Addr2: Not reported  
Owner Name: SUPERIOR DRY CLEANERS  
Owner Address: 1242 SOUTH BASCOM AVENUE  
Owner Address 2: Not reported  
Owner Telephone: 4082801832  
Contact Name: SUSAN ZHANG  
Contact Address: 1242 SOUTH BASCOM AVE  
Contact Address 2: Not reported  
Contact Telephone: 4082801832  
Mailing Name: Not reported  
Mailing Address 1: 1242 SOUTH BASCOM AVENUE  
Mailing Address 2: Not reported  
Mailing City: SAN JOSE

Map ID  
Direction  
Distance  
Elevation

MAP FINDINGS

Site

Database(s)

EDR ID Number  
EPA ID Number

**BONDED CLEANERS (Continued)**

**1000595382**

Mailing State: CA  
Mailing Zip: 951280000  
Owner Fax: 0  
Region Code: 2  
  
Name: SUPERIOR DRY CLEANERS  
Address: 1242 S BASCOM AVE  
City,State,Zip: SAN JOSE, CA 95128  
EPA Id: CAL000438817  
NAICS Code: 812320  
NAICS Description: Drycleaning and Laundry Services (except Coin-Operated)  
SIC Code: 7211  
SIC Description: Power Laundries, Family and Commercial  
Create Date: 09/04/2018  
Facility Active: Yes  
Inactive Date: Not reported  
Facility Addr2: Not reported  
Owner Name: HANH H NGUYEN  
Owner Address: 2855 JOSEPH AVE  
Owner Address 2: Not reported  
Owner Telephone: 4086144306  
Contact Name: HANH H NGUYEN  
Contact Address: 2855 JOSEPH AVE #1  
Contact Address 2: Not reported  
Contact Telephone: 4086144306  
Mailing Name: Not reported  
Mailing Address 1: 1242 S BASCOM AVE  
Mailing Address 2: Not reported  
Mailing City: SAN JOSE  
Mailing State: CA  
Mailing Zip: 95128  
Owner Fax: Not reported  
Region Code: 2

**EMI:**

Name: BONDED CLEANERS  
Address: 1242 SO BASCOM AVE  
City,State,Zip: SAN JOSE, CA 951280000  
Year: 1990  
County Code: 43  
Air Basin: SF  
Facility ID: 5124  
Air District Name: BA  
SIC Code: 7216  
Air District Name: BAY AREA AQMD  
Community Health Air Pollution Info System: Not reported  
Consolidated Emission Reporting Rule: Not reported  
Total Organic Hydrocarbon Gases Tons/Yr: 1  
Reactive Organic Gases Tons/Yr: 0  
Carbon Monoxide Emissions Tons/Yr: 0  
NOX - Oxides of Nitrogen Tons/Yr: 0  
SOX - Oxides of Sulphur Tons/Yr: 0  
Particulate Matter Tons/Yr: 0  
Part. Matter 10 Micrometers and Smllr Tons/Yr: 0

Name: BONDED CLEANERS  
Address: 1242 SO BASCOM AVE

Map ID  
Direction  
Distance  
Elevation

MAP FINDINGS

Site

Database(s)

EDR ID Number  
EPA ID Number

**BONDED CLEANERS (Continued)**

**1000595382**

City,State,Zip: SAN JOSE, CA 951280000  
Year: 1993  
County Code: 43  
Air Basin: SF  
Facility ID: 5124  
Air District Name: BA  
SIC Code: 7216  
Air District Name: BAY AREA AQMD  
Community Health Air Pollution Info System: Not reported  
Consolidated Emission Reporting Rule: Not reported  
Total Organic Hydrocarbon Gases Tons/Yr: 1  
Reactive Organic Gases Tons/Yr: 0  
Carbon Monoxide Emissions Tons/Yr: 0  
NOX - Oxides of Nitrogen Tons/Yr: 0  
SOX - Oxides of Sulphur Tons/Yr: 0  
Particulate Matter Tons/Yr: 0  
Part. Matter 10 Micrometers and Smllr Tons/Yr:0

Name: BONDED CLEANERS  
Address: 1242 SO BASCOM AVE  
City,State,Zip: SAN JOSE, CA 951280000  
Year: 1995  
County Code: 43  
Air Basin: SF  
Facility ID: 5124  
Air District Name: BA  
SIC Code: 7216  
Air District Name: BAY AREA AQMD  
Community Health Air Pollution Info System: Not reported  
Consolidated Emission Reporting Rule: Not reported  
Total Organic Hydrocarbon Gases Tons/Yr: 1  
Reactive Organic Gases Tons/Yr: 0  
Carbon Monoxide Emissions Tons/Yr: 0  
NOX - Oxides of Nitrogen Tons/Yr: 0  
SOX - Oxides of Sulphur Tons/Yr: 0  
Particulate Matter Tons/Yr: 0  
Part. Matter 10 Micrometers and Smllr Tons/Yr:0

Name: BONDED CLEANERS  
Address: 1242 SO BASCOM AVE  
City,State,Zip: SAN JOSE, CA 951280000  
Year: 1996  
County Code: 43  
Air Basin: SF  
Facility ID: 5124  
Air District Name: BA  
SIC Code: 7216  
Air District Name: BAY AREA AQMD  
Community Health Air Pollution Info System: Not reported  
Consolidated Emission Reporting Rule: Not reported  
Total Organic Hydrocarbon Gases Tons/Yr: 1  
Reactive Organic Gases Tons/Yr: 0  
Carbon Monoxide Emissions Tons/Yr: 0  
NOX - Oxides of Nitrogen Tons/Yr: 0  
SOX - Oxides of Sulphur Tons/Yr: 0  
Particulate Matter Tons/Yr: 0  
Part. Matter 10 Micrometers and Smllr Tons/Yr:0

Map ID  
Direction  
Distance  
Elevation

MAP FINDINGS

Site

Database(s)

EDR ID Number  
EPA ID Number

**BONDED CLEANERS (Continued)**

**1000595382**

Name: BONDED CLEANERS  
Address: 1242 SO BASCOM AVE  
City,State,Zip: SAN JOSE, CA 951280000  
Year: 1997  
County Code: 43  
Air Basin: SF  
Facility ID: 5124  
Air District Name: BA  
SIC Code: 7216  
Air District Name: BAY AREA AQMD  
Community Health Air Pollution Info System: Not reported  
Consolidated Emission Reporting Rule: Not reported  
Total Organic Hydrocarbon Gases Tons/Yr: 0  
Reactive Organic Gases Tons/Yr: 0  
Carbon Monoxide Emissions Tons/Yr: 0  
NOX - Oxides of Nitrogen Tons/Yr: 0  
SOX - Oxides of Sulphur Tons/Yr: 0  
Particulate Matter Tons/Yr: 0  
Part. Matter 10 Micrometers and Smlr Tons/Yr:0

Name: BONDED CLEANERS  
Address: 1242 SO BASCOM AVE  
City,State,Zip: SAN JOSE, CA 951280000  
Year: 1998  
County Code: 43  
Air Basin: SF  
Facility ID: 5124  
Air District Name: BA  
SIC Code: 7216  
Air District Name: BAY AREA AQMD  
Community Health Air Pollution Info System: Not reported  
Consolidated Emission Reporting Rule: Not reported  
Total Organic Hydrocarbon Gases Tons/Yr: 1  
Reactive Organic Gases Tons/Yr: 0  
Carbon Monoxide Emissions Tons/Yr: 0  
NOX - Oxides of Nitrogen Tons/Yr: 0  
SOX - Oxides of Sulphur Tons/Yr: 0  
Particulate Matter Tons/Yr: 0  
Part. Matter 10 Micrometers and Smlr Tons/Yr:0

Name: BONDED CLEANERS  
Address: 1242 SO BASCOM AVE  
City,State,Zip: SAN JOSE, CA 951280000  
Year: 1999  
County Code: 43  
Air Basin: SF  
Facility ID: 5124  
Air District Name: BA  
SIC Code: 7216  
Air District Name: BAY AREA AQMD  
Community Health Air Pollution Info System: Not reported  
Consolidated Emission Reporting Rule: Not reported  
Total Organic Hydrocarbon Gases Tons/Yr: 1  
Reactive Organic Gases Tons/Yr: 0  
Carbon Monoxide Emissions Tons/Yr: 0  
NOX - Oxides of Nitrogen Tons/Yr: 0  
SOX - Oxides of Sulphur Tons/Yr: 0

Map ID  
Direction  
Distance  
Elevation

MAP FINDINGS

Site

Database(s)

EDR ID Number  
EPA ID Number

**BONDED CLEANERS (Continued)**

**1000595382**

Particulate Matter Tons/Yr: 0  
Part. Matter 10 Micrometers and Smllr Tons/Yr:0

Name: BONDED CLEANERS  
Address: 1242 SO BASCOM AVE  
City,State,Zip: SAN JOSE, CA 951280000  
Year: 2000  
County Code: 43  
Air Basin: SF  
Facility ID: 5124  
Air District Name: BA  
SIC Code: 7216  
Air District Name: BAY AREA AQMD  
Community Health Air Pollution Info System: Not reported  
Consolidated Emission Reporting Rule: Not reported  
Total Organic Hydrocarbon Gases Tons/Yr: 1  
Reactive Organic Gases Tons/Yr: 0  
Carbon Monoxide Emissions Tons/Yr: 0  
NOX - Oxides of Nitrogen Tons/Yr: 0  
SOX - Oxides of Sulphur Tons/Yr: 0  
Particulate Matter Tons/Yr: 0  
Part. Matter 10 Micrometers and Smllr Tons/Yr:0

Name: BONDED CLEANERS  
Address: 1242 SO BASCOM AVE  
City,State,Zip: SAN JOSE, CA 951280000  
Year: 2001  
County Code: 43  
Air Basin: SF  
Facility ID: 5124  
Air District Name: BA  
SIC Code: 7216  
Air District Name: BAY AREA AQMD  
Community Health Air Pollution Info System: Not reported  
Consolidated Emission Reporting Rule: Not reported  
Total Organic Hydrocarbon Gases Tons/Yr: 1  
Reactive Organic Gases Tons/Yr: 0  
Carbon Monoxide Emissions Tons/Yr: 0  
NOX - Oxides of Nitrogen Tons/Yr: 0  
SOX - Oxides of Sulphur Tons/Yr: 0  
Particulate Matter Tons/Yr: 0  
Part. Matter 10 Micrometers and Smllr Tons/Yr:0

Name: BONDED CLEANERS  
Address: 1242 SO BASCOM AVE  
City,State,Zip: SAN JOSE, CA 951280000  
Year: 2002  
County Code: 43  
Air Basin: SF  
Facility ID: 5124  
Air District Name: BA  
SIC Code: 7216  
Air District Name: BAY AREA AQMD  
Community Health Air Pollution Info System: Not reported  
Consolidated Emission Reporting Rule: Not reported  
Total Organic Hydrocarbon Gases Tons/Yr: 1  
Reactive Organic Gases Tons/Yr: 1

Map ID  
Direction  
Distance  
Elevation

MAP FINDINGS

Site

Database(s)

EDR ID Number  
EPA ID Number

**BONDED CLEANERS (Continued)**

**1000595382**

Carbon Monoxide Emissions Tons/Yr: 0  
NOX - Oxides of Nitrogen Tons/Yr: 0  
SOX - Oxides of Sulphur Tons/Yr: 0  
Particulate Matter Tons/Yr: 0  
Part. Matter 10 Micrometers and Smllr Tons/Yr:0

Name: BONDED CLEANERS  
Address: 1242 SO BASCOM AVE  
City,State,Zip: SAN JOSE, CA 951280000  
Year: 2003  
County Code: 43  
Air Basin: SF  
Facility ID: 5124  
Air District Name: BA  
SIC Code: 7216  
Air District Name: BAY AREA AQMD  
Community Health Air Pollution Info System: Not reported  
Consolidated Emission Reporting Rule: Not reported  
Total Organic Hydrocarbon Gases Tons/Yr: 1  
Reactive Organic Gases Tons/Yr: 0  
Carbon Monoxide Emissions Tons/Yr: 0  
NOX - Oxides of Nitrogen Tons/Yr: 0  
SOX - Oxides of Sulphur Tons/Yr: 0  
Particulate Matter Tons/Yr: 0  
Part. Matter 10 Micrometers and Smllr Tons/Yr:0

Name: EMMANUAL DRY CLEANERS LLC DBA SUPERIOR DRY CLEANER  
Address: 1242 SO BASCOM AVE  
City,State,Zip: SAN JOSE, CA 95128  
Year: 2014  
County Code: 43  
Air Basin: SF  
Facility ID: 16826  
Air District Name: BA  
SIC Code: 7216  
Air District Name: BAY AREA AQMD  
Community Health Air Pollution Info System: Not reported  
Consolidated Emission Reporting Rule: Not reported  
Total Organic Hydrocarbon Gases Tons/Yr: 0.319780874  
Reactive Organic Gases Tons/Yr: 0  
Carbon Monoxide Emissions Tons/Yr: 0  
NOX - Oxides of Nitrogen Tons/Yr: 0  
SOX - Oxides of Sulphur Tons/Yr: 0  
Particulate Matter Tons/Yr: 0  
Part. Matter 10 Micrometers and Smllr Tons/Yr:0

**HAZNET:**

Name: BONDED CLEANERS  
Address: 1242 S BASCOM AVE  
Address 2: Not reported  
City,State,Zip: SAN JOSE, CA 951280000  
Contact: YEH SHEN-OWNER  
Telephone: 4082871802  
Mailing Name: Not reported  
Mailing Address: 1242 S BASCOM AVE  
  
Year: 2002

Map ID  
Direction  
Distance  
Elevation

MAP FINDINGS

Site

Database(s)

EDR ID Number  
EPA ID Number

**BONDED CLEANERS (Continued)**

**1000595382**

Gepaid: CAD983593187  
TSD EPA ID: CA0000084517  
CA Waste Code: 741 - Liquids with halogenated organic compounds >= 1,000 Mg./L  
Disposal Method: H01 - Transfer Station  
Tons: 0.615

Year: 2001  
Gepaid: CAD983593187  
TSD EPA ID: CA0000084517  
CA Waste Code: 741 - Liquids with halogenated organic compounds >= 1,000 Mg./L  
Disposal Method: H01 - Transfer Station  
Tons: 0.8775

Year: 2001  
Gepaid: CAD983593187  
TSD EPA ID: CAT080014079  
CA Waste Code: 741 - Liquids with halogenated organic compounds >= 1,000 Mg./L  
Disposal Method: -  
Tons: 0

Year: 2001  
Gepaid: CAD983593187  
TSD EPA ID: CAT080014079  
CA Waste Code: 741 - Liquids with halogenated organic compounds >= 1,000 Mg./L  
Disposal Method: H01 - Transfer Station  
Tons: 0.1876

Year: 2000  
Gepaid: CAD983593187  
TSD EPA ID: CA0000084517  
CA Waste Code: 741 - Liquids with halogenated organic compounds >= 1,000 Mg./L  
Disposal Method: H01 - Transfer Station  
Tons: 0.7025

Year: 1999  
Gepaid: CAD983593187  
TSD EPA ID: CAD981397417  
CA Waste Code: 211 - Halogenated solvents (chloroforms, methyl chloride, perchloroethylene, etc)  
Disposal Method: R01 - Recycler  
Tons: 50.957

Year: 1999  
Gepaid: CAD983593187  
TSD EPA ID: CAD981397417  
CA Waste Code: 211 - Halogenated solvents (chloroforms, methyl chloride, perchloroethylene, etc)  
Disposal Method: -  
Tons: 0.7736

Year: 1999  
Gepaid: CAD983593187  
TSD EPA ID: CAD981397417  
CA Waste Code: -  
Disposal Method: R01 - Recycler  
Tons: 0

Map ID  
Direction  
Distance  
Elevation

MAP FINDINGS

Site

Database(s)

EDR ID Number  
EPA ID Number

**BONDED CLEANERS (Continued)**

**1000595382**

Year:	1998
Gepaid:	CAD983593187
TSD EPA ID:	CAD981397417
CA Waste Code:	-
Disposal Method:	-
Tons:	0.3127
Year:	1998
Gepaid:	CAD983593187
TSD EPA ID:	CA0000084517
CA Waste Code:	741 - Liquids with halogenated organic compounds >= 1,000 Mg./L
Disposal Method:	H01 - Transfer Station
Tons:	4.8

[Click this hyperlink](#) while viewing on your computer to access  
12 additional CA HAZNET: record(s) in the EDR Site Report.

**Additional Info:**

Year:	1996
Gen EPA ID:	CAD983593187
Shipment Date:	19961226
Creation Date:	5/30/1997 0:00:00
Receipt Date:	19961227
Manifest ID:	96471545
Trans EPA ID:	ILD984908202
Trans Name:	Not reported
Trans 2 EPA ID:	Not reported
Trans 2 Name:	Not reported
TSD EPA ID:	CA0000084517
Trans Name:	Not reported
TSD EPA ID:	Not reported
TSD EPA Name:	Not reported
Waste Code Description:	741 - Liquids with halogenated organic compounds > 1000 mg/l
RCRA Code:	F002
Meth Code:	H01 - Transfer Station
Quantity Tons:	0.18
Waste Quantity:	360
Quantity Unit:	P
Additional Code 1:	Not reported
Additional Code 2:	Not reported
Additional Code 3:	Not reported
Additional Code 4:	Not reported
Additional Code 5:	Not reported
Shipment Date:	19961226
Creation Date:	5/30/1997 0:00:00
Receipt Date:	19961227
Manifest ID:	96471545
Trans EPA ID:	ILD984908202
Trans Name:	Not reported
Trans 2 EPA ID:	Not reported
Trans 2 Name:	Not reported
TSD EPA ID:	CA0000084517
Trans Name:	Not reported
TSD EPA ID:	Not reported

Map ID  
Direction  
Distance  
Elevation

MAP FINDINGS

Site

Database(s)

EDR ID Number  
EPA ID Number

**BONDED CLEANERS (Continued)**

**1000595382**

TSDF Alt Name: Not reported  
Waste Code Description: 741 - Liquids with halogenated organic compounds > 1000 mg/l  
RCRA Code: F002  
Meth Code: H01 - Transfer Station  
Quantity Tons: 0.39  
Waste Quantity: 780  
Quantity Unit: P  
Additional Code 1: Not reported  
Additional Code 2: Not reported  
Additional Code 3: Not reported  
Additional Code 4: Not reported  
Additional Code 5: Not reported

Shipment Date: 19961126  
Creation Date: 5/20/1997 0:00:00  
Receipt Date: 19961204  
Manifest ID: 96463061  
Trans EPA ID: ILD984908202  
Trans Name: Not reported  
Trans 2 EPA ID: ILD984908202  
Trans 2 Name: Not reported  
TSDF EPA ID: CA0000084517  
Trans Name: Not reported  
TSDF Alt EPA ID: Not reported  
TSDF Alt Name: Not reported  
Waste Code Description: 741 - Liquids with halogenated organic compounds > 1000 mg/l  
RCRA Code: F002  
Meth Code: H01 - Transfer Station  
Quantity Tons: 0.39  
Waste Quantity: 780  
Quantity Unit: P  
Additional Code 1: Not reported  
Additional Code 2: Not reported  
Additional Code 3: Not reported  
Additional Code 4: Not reported  
Additional Code 5: Not reported

Shipment Date: 19961031  
Creation Date: 5/21/1997 0:00:00  
Receipt Date: 19961105  
Manifest ID: 96487918  
Trans EPA ID: ILD984908202  
Trans Name: Not reported  
Trans 2 EPA ID: ILD984908202  
Trans 2 Name: Not reported  
TSDF EPA ID: CA0000084517  
Trans Name: Not reported  
TSDF Alt EPA ID: Not reported  
TSDF Alt Name: Not reported  
Waste Code Description: 741 - Liquids with halogenated organic compounds > 1000 mg/l  
RCRA Code: F002  
Meth Code: H01 - Transfer Station  
Quantity Tons: 0.4875  
Waste Quantity: 975  
Quantity Unit: P  
Additional Code 1: Not reported  
Additional Code 2: Not reported

Map ID  
Direction  
Distance  
Elevation

MAP FINDINGS

Site

Database(s)

EDR ID Number  
EPA ID Number

**BONDED CLEANERS (Continued)**

**1000595382**

Additional Code 3:	Not reported
Additional Code 4:	Not reported
Additional Code 5:	Not reported
Shipment Date:	19961031
Creation Date:	5/21/1997 0:00:00
Receipt Date:	19961105
Manifest ID:	96487918
Trans EPA ID:	ILD984908202
Trans Name:	Not reported
Trans 2 EPA ID:	ILD984908202
Trans 2 Name:	Not reported
TSDf EPA ID:	CA0000084517
Trans Name:	Not reported
TSDf Alt EPA ID:	Not reported
TSDf Alt Name:	Not reported
Waste Code Description:	741 - Liquids with halogenated organic compounds > 1000 mg/l
RCRA Code:	F002
Meth Code:	H01 - Transfer Station
Quantity Tons:	0.15
Waste Quantity:	300
Quantity Unit:	P
Additional Code 1:	Not reported
Additional Code 2:	Not reported
Additional Code 3:	Not reported
Additional Code 4:	Not reported
Additional Code 5:	Not reported
Shipment Date:	19961004
Creation Date:	6/26/1997 0:00:00
Receipt Date:	19961011
Manifest ID:	96477691
Trans EPA ID:	ILD984908202
Trans Name:	Not reported
Trans 2 EPA ID:	ILD984908202
Trans 2 Name:	Not reported
TSDf EPA ID:	CA0000084517
Trans Name:	Not reported
TSDf Alt EPA ID:	CA0000084517
TSDf Alt Name:	Not reported
Waste Code Description:	741 - Liquids with halogenated organic compounds > 1000 mg/l
RCRA Code:	F002
Meth Code:	H01 - Transfer Station
Quantity Tons:	0.4875
Waste Quantity:	975
Quantity Unit:	P
Additional Code 1:	Not reported
Additional Code 2:	Not reported
Additional Code 3:	Not reported
Additional Code 4:	Not reported
Additional Code 5:	Not reported
Shipment Date:	19960905
Creation Date:	5/30/1997 0:00:00
Receipt Date:	19960912
Manifest ID:	96512898
Trans EPA ID:	ILD984908202

Map ID  
Direction  
Distance  
Elevation

MAP FINDINGS

Site

Database(s)

EDR ID Number  
EPA ID Number

**BONDED CLEANERS (Continued)**

**1000595382**

Trans Name: Not reported  
Trans 2 EPA ID: ILD984908202  
Trans 2 Name: Not reported  
TSDf EPA ID: CA0000084517  
Trans Name: Not reported  
TSDf Alt EPA ID: Not reported  
TSDf Alt Name: Not reported  
Waste Code Description: 741 - Liquids with halogenated organic compounds > 1000 mg/l  
RCRA Code: F002  
Meth Code: H01 - Transfer Station  
Quantity Tons: 0.39  
Waste Quantity: 780  
Quantity Unit: P  
Additional Code 1: Not reported  
Additional Code 2: Not reported  
Additional Code 3: Not reported  
Additional Code 4: Not reported  
Additional Code 5: Not reported

Shipment Date: 19960808  
Creation Date: 5/21/1997 0:00:00  
Receipt Date: 19960814  
Manifest ID: 96497301  
Trans EPA ID: ILD984908202  
Trans Name: Not reported  
Trans 2 EPA ID: ILD984908202  
Trans 2 Name: Not reported  
TSDf EPA ID: CA0000084517  
Trans Name: Not reported  
TSDf Alt EPA ID: Not reported  
TSDf Alt Name: Not reported  
Waste Code Description: 741 - Liquids with halogenated organic compounds > 1000 mg/l  
RCRA Code: F002  
Meth Code: H01 - Transfer Station  
Quantity Tons: 0.18  
Waste Quantity: 360  
Quantity Unit: P  
Additional Code 1: Not reported  
Additional Code 2: Not reported  
Additional Code 3: Not reported  
Additional Code 4: Not reported  
Additional Code 5: Not reported

Shipment Date: 19960808  
Creation Date: 5/21/1997 0:00:00  
Receipt Date: 19960814  
Manifest ID: 96497301  
Trans EPA ID: ILD984908202  
Trans Name: Not reported  
Trans 2 EPA ID: ILD984908202  
Trans 2 Name: Not reported  
TSDf EPA ID: CA0000084517  
Trans Name: Not reported  
TSDf Alt EPA ID: Not reported  
TSDf Alt Name: Not reported  
Waste Code Description: 741 - Liquids with halogenated organic compounds > 1000 mg/l  
RCRA Code: F002

Map ID  
Direction  
Distance  
Elevation

MAP FINDINGS

Site

Database(s)

EDR ID Number  
EPA ID Number

**BONDED CLEANERS (Continued)**

**1000595382**

Meth Code:	H01 - Transfer Station
Quantity Tons:	0.2925
Waste Quantity:	585
Quantity Unit:	P
Additional Code 1:	Not reported
Additional Code 2:	Not reported
Additional Code 3:	Not reported
Additional Code 4:	Not reported
Additional Code 5:	Not reported
Shipment Date:	19960711
Creation Date:	5/20/1997 0:00:00
Receipt Date:	19960715
Manifest ID:	96101784
Trans EPA ID:	ILD984908202
Trans Name:	Not reported
Trans 2 EPA ID:	ILD984908202
Trans 2 Name:	Not reported
TSDf EPA ID:	CA0000084517
Trans Name:	Not reported
TSDf Alt EPA ID:	Not reported
TSDf Alt Name:	Not reported
Waste Code Description:	741 - Liquids with halogenated organic compounds > 1000 mg/l
RCRA Code:	F002
Meth Code:	H01 - Transfer Station
Quantity Tons:	0.2925
Waste Quantity:	585
Quantity Unit:	P
Additional Code 1:	Not reported
Additional Code 2:	Not reported
Additional Code 3:	Not reported
Additional Code 4:	Not reported
Additional Code 5:	Not reported

**Additional Info:**

Year:	2000
Gen EPA ID:	CAD983593187

Shipment Date:	20001213
Creation Date:	3/6/2001 0:00:00
Receipt Date:	20001219
Manifest ID:	20542179
Trans EPA ID:	SCR000075150
Trans Name:	Not reported
Trans 2 EPA ID:	SCR000074591
Trans 2 Name:	Not reported
TSDf EPA ID:	CA0000084517
Trans Name:	Not reported
TSDf Alt EPA ID:	Not reported
TSDf Alt Name:	Not reported
Waste Code Description:	741 - Liquids with halogenated organic compounds > 1000 mg/l
RCRA Code:	F002
Meth Code:	H01 - Transfer Station
Quantity Tons:	0.5525
Waste Quantity:	1105
Quantity Unit:	P
Additional Code 1:	Not reported

Map ID  
Direction  
Distance  
Elevation

MAP FINDINGS

Site

Database(s)

EDR ID Number  
EPA ID Number

**BONDED CLEANERS (Continued)**

**1000595382**

Additional Code 2:	Not reported
Additional Code 3:	Not reported
Additional Code 4:	Not reported
Additional Code 5:	Not reported
Shipment Date:	20001213
Creation Date:	3/6/2001 0:00:00
Receipt Date:	20001219
Manifest ID:	20542179
Trans EPA ID:	SCR000075150
Trans Name:	Not reported
Trans 2 EPA ID:	SCR000074591
Trans 2 Name:	Not reported
TSDf EPA ID:	CA0000084517
Trans Name:	Not reported
TSDf Alt EPA ID:	Not reported
TSDf Alt Name:	Not reported
Waste Code Description:	741 - Liquids with halogenated organic compounds > 1000 mg/l
RCRA Code:	F002
Meth Code:	H01 - Transfer Station
Quantity Tons:	0.15
Waste Quantity:	300
Quantity Unit:	P
Additional Code 1:	Not reported
Additional Code 2:	Not reported
Additional Code 3:	Not reported
Additional Code 4:	Not reported
Additional Code 5:	Not reported

**Additional Info:**

Year:	2001
Gen EPA ID:	CAD983593187

Shipment Date:	20011219
Creation Date:	2/20/2002 0:00:00
Receipt Date:	20011221
Manifest ID:	21325735
Trans EPA ID:	SCR000075150
Trans Name:	Not reported
Trans 2 EPA ID:	Not reported
Trans 2 Name:	Not reported
TSDf EPA ID:	CA0000084517
Trans Name:	Not reported
TSDf Alt EPA ID:	Not reported
TSDf Alt Name:	Not reported
Waste Code Description:	741 - Liquids with halogenated organic compounds > 1000 mg/l
RCRA Code:	F002
Meth Code:	H01 - Transfer Station
Quantity Tons:	0.195
Waste Quantity:	390
Quantity Unit:	P
Additional Code 1:	Not reported
Additional Code 2:	Not reported
Additional Code 3:	Not reported
Additional Code 4:	Not reported
Additional Code 5:	Not reported

Map ID  
Direction  
Distance  
Elevation

MAP FINDINGS

Site

Database(s)

EDR ID Number  
EPA ID Number

**BONDED CLEANERS (Continued)**

**1000595382**

Shipment Date: 20010927  
Creation Date: 12/17/2001 0:00:00  
Receipt Date: 20011002  
Manifest ID: 21454740  
Trans EPA ID: SCR000075150  
Trans Name: Not reported  
Trans 2 EPA ID: Not reported  
Trans 2 Name: Not reported  
TSDF EPA ID: CA0000084517  
Trans Name: Not reported  
TSDF Alt EPA ID: Not reported  
TSDF Alt Name: Not reported  
Waste Code Description: 741 - Liquids with halogenated organic compounds > 1000 mg/l  
RCRA Code: F002  
Meth Code: H01 - Transfer Station  
Quantity Tons: 0.2925  
Waste Quantity: 585  
Quantity Unit: P  
Additional Code 1: Not reported  
Additional Code 2: Not reported  
Additional Code 3: Not reported  
Additional Code 4: Not reported  
Additional Code 5: Not reported

Shipment Date: 20010608  
Creation Date: 8/24/2001 0:00:00  
Receipt Date: 20010612  
Manifest ID: 20656656  
Trans EPA ID: SCR000075150  
Trans Name: Not reported  
Trans 2 EPA ID: Not reported  
Trans 2 Name: Not reported  
TSDF EPA ID: CA0000084517  
Trans Name: Not reported  
TSDF Alt EPA ID: Not reported  
TSDF Alt Name: Not reported  
Waste Code Description: 741 - Liquids with halogenated organic compounds > 1000 mg/l  
RCRA Code: F002  
Meth Code: H01 - Transfer Station  
Quantity Tons: 0.0975  
Waste Quantity: 195  
Quantity Unit: P  
Additional Code 1: Not reported  
Additional Code 2: Not reported  
Additional Code 3: Not reported  
Additional Code 4: Not reported  
Additional Code 5: Not reported

Shipment Date: 20010504  
Creation Date: 7/10/2001 0:00:00  
Receipt Date: 20010508  
Manifest ID: 20780360  
Trans EPA ID: CAR000086777  
Trans Name: Not reported  
Trans 2 EPA ID: Not reported  
Trans 2 Name: Not reported  
TSDF EPA ID: CAT080014079

Map ID  
Direction  
Distance  
Elevation

MAP FINDINGS

Site

Database(s)

EDR ID Number  
EPA ID Number

**BONDED CLEANERS (Continued)**

**1000595382**

Trans Name: Not reported  
TSDF Alt EPA ID: Not reported  
TSDF Alt Name: Not reported  
Waste Code Description: 741 - Liquids with halogenated organic compounds > 1000 mg/l  
RCRA Code: F002  
Meth Code: - Not reported  
Quantity Tons: 0  
Waste Quantity: 0  
Quantity Unit: P  
Additional Code 1: Not reported  
Additional Code 2: Not reported  
Additional Code 3: Not reported  
Additional Code 4: Not reported  
Additional Code 5: Not reported

Shipment Date: 20010504  
Creation Date: 7/10/2001 0:00:00  
Receipt Date: 20010508  
Manifest ID: 20780360  
Trans EPA ID: CAR000086777  
Trans Name: Not reported  
Trans 2 EPA ID: Not reported  
Trans 2 Name: Not reported  
TSDF EPA ID: CAT080014079  
Trans Name: Not reported  
TSDF Alt EPA ID: Not reported  
TSDF Alt Name: Not reported  
Waste Code Description: 741 - Liquids with halogenated organic compounds > 1000 mg/l  
RCRA Code: F002  
Meth Code: H01 - Transfer Station  
Quantity Tons: 0.1876  
Waste Quantity: 45  
Quantity Unit: G  
Additional Code 1: Not reported  
Additional Code 2: Not reported  
Additional Code 3: Not reported  
Additional Code 4: Not reported  
Additional Code 5: Not reported

Shipment Date: 20010207  
Creation Date: 4/19/2001 0:00:00  
Receipt Date: 20010209  
Manifest ID: 20357212  
Trans EPA ID: SCR000075150  
Trans Name: Not reported  
Trans 2 EPA ID: SCR000074591  
Trans 2 Name: Not reported  
TSDF EPA ID: CA0000084517  
Trans Name: Not reported  
TSDF Alt EPA ID: Not reported  
TSDF Alt Name: Not reported  
Waste Code Description: 741 - Liquids with halogenated organic compounds > 1000 mg/l  
RCRA Code: F002  
Meth Code: H01 - Transfer Station  
Quantity Tons: 0.2925  
Waste Quantity: 585  
Quantity Unit: P

Map ID  
Direction  
Distance  
Elevation

MAP FINDINGS

Site

Database(s)

EDR ID Number  
EPA ID Number

**BONDED CLEANERS (Continued)**

**1000595382**

Additional Code 1: Not reported  
Additional Code 2: Not reported  
Additional Code 3: Not reported  
Additional Code 4: Not reported  
Additional Code 5: Not reported

**Additional Info:**

Year: 1997  
Gen EPA ID: CAD983593187

Shipment Date: 19971220  
Creation Date: 7/23/1998 0:00:00  
Receipt Date: 19971229  
Manifest ID: 97351690  
Trans EPA ID: ILD984908202  
Trans Name: Not reported  
Trans 2 EPA ID: Not reported  
Trans 2 Name: Not reported  
TSDF EPA ID: CA0000084517  
Trans Name: Not reported  
TSDF Alt EPA ID: CA0000084517  
TSDF Alt Name: Not reported  
Waste Code Description: 741 - Liquids with halogenated organic compounds > 1000 mg/l  
RCRA Code: F002  
Meth Code: H01 - Transfer Station  
Quantity Tons: 0.4875  
Waste Quantity: 975  
Quantity Unit: P  
Additional Code 1: Not reported  
Additional Code 2: Not reported  
Additional Code 3: Not reported  
Additional Code 4: Not reported  
Additional Code 5: Not reported

Shipment Date: 19971119  
Creation Date: 7/23/1998 0:00:00  
Receipt Date: 19971121  
Manifest ID: 97470354  
Trans EPA ID: ILD984908202  
Trans Name: Not reported  
Trans 2 EPA ID: Not reported  
Trans 2 Name: Not reported  
TSDF EPA ID: CA0000084517  
Trans Name: Not reported  
TSDF Alt EPA ID: CA0000084517  
TSDF Alt Name: Not reported  
Waste Code Description: 741 - Liquids with halogenated organic compounds > 1000 mg/l  
RCRA Code: F002  
Meth Code: H01 - Transfer Station  
Quantity Tons: 0.4875  
Waste Quantity: 975  
Quantity Unit: P  
Additional Code 1: Not reported  
Additional Code 2: Not reported  
Additional Code 3: Not reported  
Additional Code 4: Not reported  
Additional Code 5: Not reported

Map ID  
Direction  
Distance  
Elevation

MAP FINDINGS

Site

Database(s)

EDR ID Number  
EPA ID Number

**BONDED CLEANERS (Continued)**

**1000595382**

Shipment Date: 19971119  
Creation Date: 7/23/1998 0:00:00  
Receipt Date: 19971121  
Manifest ID: 97470354  
Trans EPA ID: ILD984908202  
Trans Name: Not reported  
Trans 2 EPA ID: Not reported  
Trans 2 Name: Not reported  
TSDF EPA ID: CA0000084517  
Trans Name: Not reported  
TSDF Alt EPA ID: CA0000084517  
TSDF Alt Name: Not reported  
Waste Code Description: 741 - Liquids with halogenated organic compounds > 1000 mg/l  
RCRA Code: F002  
Meth Code: H01 - Transfer Station  
Quantity Tons: 0.15  
Waste Quantity: 300  
Quantity Unit: P  
Additional Code 1: Not reported  
Additional Code 2: Not reported  
Additional Code 3: Not reported  
Additional Code 4: Not reported  
Additional Code 5: Not reported

Shipment Date: 19971029  
Creation Date: 7/23/1998 0:00:00  
Receipt Date: 19971104  
Manifest ID: 96788183  
Trans EPA ID: ILD984908202  
Trans Name: Not reported  
Trans 2 EPA ID: Not reported  
Trans 2 Name: Not reported  
TSDF EPA ID: CA0000084517  
Trans Name: Not reported  
TSDF Alt EPA ID: CA0000084517  
TSDF Alt Name: Not reported  
Waste Code Description: 741 - Liquids with halogenated organic compounds > 1000 mg/l  
RCRA Code: F002  
Meth Code: H01 - Transfer Station  
Quantity Tons: 0.39  
Waste Quantity: 780  
Quantity Unit: P  
Additional Code 1: Not reported  
Additional Code 2: Not reported  
Additional Code 3: Not reported  
Additional Code 4: Not reported  
Additional Code 5: Not reported

Shipment Date: 19971015  
Creation Date: 7/23/1998 0:00:00  
Receipt Date: 19971021  
Manifest ID: 96854056  
Trans EPA ID: ILD984908202  
Trans Name: Not reported  
Trans 2 EPA ID: Not reported  
Trans 2 Name: Not reported  
TSDF EPA ID: CA0000084517

Map ID  
Direction  
Distance  
Elevation

MAP FINDINGS

Site

Database(s)

EDR ID Number  
EPA ID Number

**BONDED CLEANERS (Continued)**

**1000595382**

Trans Name: Not reported  
TSDF Alt EPA ID: CA0000084517  
TSDF Alt Name: Not reported  
Waste Code Description: 741 - Liquids with halogenated organic compounds > 1000 mg/l  
RCRA Code: F002  
Meth Code: H01 - Transfer Station  
Quantity Tons: 0.0975  
Waste Quantity: 195  
Quantity Unit: P  
Additional Code 1: Not reported  
Additional Code 2: Not reported  
Additional Code 3: Not reported  
Additional Code 4: Not reported  
Additional Code 5: Not reported

Shipment Date: 19971015  
Creation Date: 7/23/1998 0:00:00  
Receipt Date: 19971021  
Manifest ID: 96854056  
Trans EPA ID: ILD984908202  
Trans Name: Not reported  
Trans 2 EPA ID: Not reported  
Trans 2 Name: Not reported  
TSDF EPA ID: CA0000084517  
Trans Name: Not reported  
TSDF Alt EPA ID: CA0000084517  
TSDF Alt Name: Not reported  
Waste Code Description: 741 - Liquids with halogenated organic compounds > 1000 mg/l  
RCRA Code: F002  
Meth Code: H01 - Transfer Station  
Quantity Tons: 0.4875  
Waste Quantity: 975  
Quantity Unit: P  
Additional Code 1: Not reported  
Additional Code 2: Not reported  
Additional Code 3: Not reported  
Additional Code 4: Not reported  
Additional Code 5: Not reported

Shipment Date: 19971001  
Creation Date: 7/23/1998 0:00:00  
Receipt Date: 19971002  
Manifest ID: 96851866  
Trans EPA ID: ILD984908202  
Trans Name: Not reported  
Trans 2 EPA ID: Not reported  
Trans 2 Name: Not reported  
TSDF EPA ID: CA0000084517  
Trans Name: Not reported  
TSDF Alt EPA ID: CA0000084517  
TSDF Alt Name: Not reported  
Waste Code Description: 741 - Liquids with halogenated organic compounds > 1000 mg/l  
RCRA Code: F002  
Meth Code: H01 - Transfer Station  
Quantity Tons: 0.2925  
Waste Quantity: 585  
Quantity Unit: P

Map ID  
Direction  
Distance  
Elevation

MAP FINDINGS

Site

Database(s)

EDR ID Number  
EPA ID Number

**BONDED CLEANERS (Continued)**

**1000595382**

Additional Code 1:	Not reported
Additional Code 2:	Not reported
Additional Code 3:	Not reported
Additional Code 4:	Not reported
Additional Code 5:	Not reported
Shipment Date:	19971001
Creation Date:	7/23/1998 0:00:00
Receipt Date:	19971002
Manifest ID:	96851866
Trans EPA ID:	ILD984908202
Trans Name:	Not reported
Trans 2 EPA ID:	Not reported
Trans 2 Name:	Not reported
TSDF EPA ID:	CA0000084517
Trans Name:	Not reported
TSDF Alt EPA ID:	CA0000084517
TSDF Alt Name:	Not reported
Waste Code Description:	741 - Liquids with halogenated organic compounds > 1000 mg/l
RCRA Code:	F002
Meth Code:	H01 - Transfer Station
Quantity Tons:	0.0975
Waste Quantity:	195
Quantity Unit:	P
Additional Code 1:	Not reported
Additional Code 2:	Not reported
Additional Code 3:	Not reported
Additional Code 4:	Not reported
Additional Code 5:	Not reported
Shipment Date:	19971001
Creation Date:	7/23/1998 0:00:00
Receipt Date:	19971002
Manifest ID:	96851866
Trans EPA ID:	ILD984908202
Trans Name:	Not reported
Trans 2 EPA ID:	Not reported
Trans 2 Name:	Not reported
TSDF EPA ID:	CA0000084517
Trans Name:	Not reported
TSDF Alt EPA ID:	CA0000084517
TSDF Alt Name:	Not reported
Waste Code Description:	741 - Liquids with halogenated organic compounds > 1000 mg/l
RCRA Code:	F002
Meth Code:	H01 - Transfer Station
Quantity Tons:	0.18
Waste Quantity:	360
Quantity Unit:	P
Additional Code 1:	Not reported
Additional Code 2:	Not reported
Additional Code 3:	Not reported
Additional Code 4:	Not reported
Additional Code 5:	Not reported
Shipment Date:	19970903
Creation Date:	7/23/1998 0:00:00
Receipt Date:	19970910

Map ID  
Direction  
Distance  
Elevation

MAP FINDINGS

Site

Database(s)

EDR ID Number  
EPA ID Number

**BONDED CLEANERS (Continued)**

**1000595382**

Manifest ID: 96848361  
Trans EPA ID: ILD984908202  
Trans Name: Not reported  
Trans 2 EPA ID: Not reported  
Trans 2 Name: Not reported  
TSDF EPA ID: CA0000084517  
Trans Name: Not reported  
TSDF Alt EPA ID: CA0000084517  
TSDF Alt Name: Not reported  
Waste Code Description: 741 - Liquids with halogenated organic compounds > 1000 mg/l  
RCRA Code: F002  
Meth Code: H01 - Transfer Station  
Quantity Tons: 0.4875  
Waste Quantity: 975  
Quantity Unit: P  
Additional Code 1: Not reported  
Additional Code 2: Not reported  
Additional Code 3: Not reported  
Additional Code 4: Not reported  
Additional Code 5: Not reported

**Additional Info:**

Year: 1998  
Gen EPA ID: CAD983593187

Shipment Date: 19981209  
Creation Date: 4/1/1999 0:00:00  
Receipt Date: 19981216  
Manifest ID: 98829285  
Trans EPA ID: CAR000030841  
Trans Name: Not reported  
Trans 2 EPA ID: Not reported  
Trans 2 Name: Not reported  
TSDF EPA ID: CAD981397417  
Trans Name: Not reported  
TSDF Alt EPA ID: Not reported  
TSDF Alt Name: Not reported  
Waste Code Description: 211 - Halogenated solvents (chloroform, methyl chloride, perchloroethylene, etc.  
RCRA Code: F002  
Meth Code: R01 - Recycler  
Quantity Tons: 0.3419  
Waste Quantity: 82  
Quantity Unit: G  
Additional Code 1: Not reported  
Additional Code 2: Not reported  
Additional Code 3: Not reported  
Additional Code 4: Not reported  
Additional Code 5: Not reported

Shipment Date: 19981209  
Creation Date: 4/1/1999 0:00:00  
Receipt Date: 19981216  
Manifest ID: 98829285  
Trans EPA ID: CAR000030841  
Trans Name: Not reported  
Trans 2 EPA ID: Not reported

Map ID  
Direction  
Distance  
Elevation

MAP FINDINGS

Site

Database(s)

EDR ID Number  
EPA ID Number

**BONDED CLEANERS (Continued)**

**1000595382**

Trans 2 Name: Not reported  
TSDF EPA ID: CAD981397417  
Trans Name: Not reported  
TSDF Alt EPA ID: Not reported  
TSDF Alt Name: Not reported  
Waste Code Description: - Not reported  
RCRA Code: Not reported  
Meth Code: R01 - Recycler  
Quantity Tons: 0  
Waste Quantity: 0  
Quantity Unit: Not reported  
Additional Code 1: Not reported  
Additional Code 2: Not reported  
Additional Code 3: Not reported  
Additional Code 4: Not reported  
Additional Code 5: Not reported

Shipment Date: 19981111  
Creation Date: 3/15/1999 0:00:00  
Receipt Date: 19981118  
Manifest ID: 98442746  
Trans EPA ID: CAR000030841  
Trans Name: Not reported  
Trans 2 EPA ID: Not reported  
Trans 2 Name: Not reported  
TSDF EPA ID: CAD981397417  
Trans Name: Not reported  
TSDF Alt EPA ID: Not reported  
TSDF Alt Name: Not reported  
Waste Code Description: - Not reported  
RCRA Code: Not reported  
Meth Code: R01 - Recycler  
Quantity Tons: 0  
Waste Quantity: 0  
Quantity Unit: Not reported  
Additional Code 1: Not reported  
Additional Code 2: Not reported  
Additional Code 3: Not reported  
Additional Code 4: Not reported  
Additional Code 5: Not reported

Shipment Date: 19981111  
Creation Date: 3/15/1999 0:00:00  
Receipt Date: 19981118  
Manifest ID: 98442746  
Trans EPA ID: CAR000030841  
Trans Name: Not reported  
Trans 2 EPA ID: Not reported  
Trans 2 Name: Not reported  
TSDF EPA ID: CAD981397417  
Trans Name: Not reported  
TSDF Alt EPA ID: Not reported  
TSDF Alt Name: Not reported  
Waste Code Description: 211 - Halogenated solvents (chloroform, methyl chloride, perchloroethylene, etc.  
RCRA Code: F002  
Meth Code: R01 - Recycler

Map ID  
Direction  
Distance  
Elevation

MAP FINDINGS

Site

Database(s)

EDR ID Number  
EPA ID Number

**BONDED CLEANERS (Continued)**

**1000595382**

Quantity Tons:	0.4214
Waste Quantity:	0.5
Quantity Unit:	Y
Additional Code 1:	Not reported
Additional Code 2:	Not reported
Additional Code 3:	Not reported
Additional Code 4:	Not reported
Additional Code 5:	Not reported
Shipment Date:	19981111
Creation Date:	3/15/1999 0:00:00
Receipt Date:	19981118
Manifest ID:	98442746
Trans EPA ID:	CAR000030841
Trans Name:	Not reported
Trans 2 EPA ID:	Not reported
Trans 2 Name:	Not reported
TSDf EPA ID:	CAD981397417
Trans Name:	Not reported
TSDf Alt EPA ID:	Not reported
TSDf Alt Name:	Not reported
Waste Code Description:	- Not reported
RCRA Code:	Not reported
Meth Code:	- Not reported
Quantity Tons:	0.3127
Waste Quantity:	75
Quantity Unit:	G
Additional Code 1:	Not reported
Additional Code 2:	Not reported
Additional Code 3:	Not reported
Additional Code 4:	Not reported
Additional Code 5:	Not reported
Shipment Date:	19980930
Creation Date:	1/21/1999 0:00:00
Receipt Date:	19981008
Manifest ID:	98442424
Trans EPA ID:	CAR000030841
Trans Name:	Not reported
Trans 2 EPA ID:	Not reported
Trans 2 Name:	Not reported
TSDf EPA ID:	CAD981397417
Trans Name:	Not reported
TSDf Alt EPA ID:	Not reported
TSDf Alt Name:	Not reported
Waste Code Description:	- Not reported
RCRA Code:	Not reported
Meth Code:	R01 - Recycler
Quantity Tons:	0
Waste Quantity:	0
Quantity Unit:	Not reported
Additional Code 1:	Not reported
Additional Code 2:	Not reported
Additional Code 3:	Not reported
Additional Code 4:	Not reported
Additional Code 5:	Not reported

Map ID  
Direction  
Distance  
Elevation

MAP FINDINGS

Site

Database(s)

EDR ID Number  
EPA ID Number

**BONDED CLEANERS (Continued)**

**1000595382**

Shipment Date:	19980930
Creation Date:	1/21/1999 0:00:00
Receipt Date:	19981008
Manifest ID:	98442424
Trans EPA ID:	CAR000030841
Trans Name:	Not reported
Trans 2 EPA ID:	Not reported
Trans 2 Name:	Not reported
TSDf EPA ID:	CAD981397417
Trans Name:	Not reported
TSDf Alt EPA ID:	Not reported
TSDf Alt Name:	Not reported
Waste Code Description:	211 - Halogenated solvents (chloroform, methyl chloride, perchloroethylene, etc.
RCRA Code:	F002
Meth Code:	R01 - Recycler
Quantity Tons:	0.3252
Waste Quantity:	78
Quantity Unit:	G
Additional Code 1:	Not reported
Additional Code 2:	Not reported
Additional Code 3:	Not reported
Additional Code 4:	Not reported
Additional Code 5:	Not reported
Shipment Date:	19980831
Creation Date:	11/24/1998 0:00:00
Receipt Date:	19980904
Manifest ID:	98278740
Trans EPA ID:	ILD984908202
Trans Name:	Not reported
Trans 2 EPA ID:	Not reported
Trans 2 Name:	Not reported
TSDf EPA ID:	CA0000084517
Trans Name:	Not reported
TSDf Alt EPA ID:	CA0000084517
TSDf Alt Name:	Not reported
Waste Code Description:	741 - Liquids with halogenated organic compounds > 1000 mg/l
RCRA Code:	F002
Meth Code:	H01 - Transfer Station
Quantity Tons:	0.585
Waste Quantity:	1170
Quantity Unit:	P
Additional Code 1:	Not reported
Additional Code 2:	Not reported
Additional Code 3:	Not reported
Additional Code 4:	Not reported
Additional Code 5:	Not reported
Shipment Date:	19980803
Creation Date:	10/20/1998 0:00:00
Receipt Date:	19980805
Manifest ID:	98275095
Trans EPA ID:	ILD984908202
Trans Name:	Not reported
Trans 2 EPA ID:	Not reported
Trans 2 Name:	Not reported

Map ID  
Direction  
Distance  
Elevation

MAP FINDINGS

Site

Database(s)

EDR ID Number  
EPA ID Number

**BONDED CLEANERS (Continued)**

**1000595382**

TSDF EPA ID: CA0000084517  
Trans Name: Not reported  
TSDF Alt EPA ID: CA0000084517  
TSDF Alt Name: Not reported  
Waste Code Description: 741 - Liquids with halogenated organic compounds > 1000 mg/l  
RCRA Code: F002  
Meth Code: H01 - Transfer Station  
Quantity Tons: 0.0975  
Waste Quantity: 195  
Quantity Unit: P  
Additional Code 1: Not reported  
Additional Code 2: Not reported  
Additional Code 3: Not reported  
Additional Code 4: Not reported  
Additional Code 5: Not reported

Shipment Date: 19980709  
Creation Date: 9/15/1998 0:00:00  
Receipt Date: 19980716  
Manifest ID: 98169544  
Trans EPA ID: ILD984908202  
Trans Name: Not reported  
Trans 2 EPA ID: Not reported  
Trans 2 Name: Not reported  
TSDF EPA ID: CA0000084517  
Trans Name: Not reported  
TSDF Alt EPA ID: CA0000084517  
TSDF Alt Name: Not reported  
Waste Code Description: 741 - Liquids with halogenated organic compounds > 1000 mg/l  
RCRA Code: F002  
Meth Code: H01 - Transfer Station  
Quantity Tons: 0.4875  
Waste Quantity: 975  
Quantity Unit: P  
Additional Code 1: Not reported  
Additional Code 2: Not reported  
Additional Code 3: Not reported  
Additional Code 4: Not reported  
Additional Code 5: Not reported

**Additional Info:**

Year: 2002  
Gen EPA ID: CAD983593187

Shipment Date: 20020708  
Creation Date: 3/14/2003 18:31:30  
Receipt Date: 20020712  
Manifest ID: 21739819  
Trans EPA ID: SCR000075150  
Trans Name: Not reported  
Trans 2 EPA ID: Not reported  
Trans 2 Name: Not reported  
TSDF EPA ID: CA0000084517  
Trans Name: Not reported  
TSDF Alt EPA ID: Not reported  
TSDF Alt Name: Not reported  
Waste Code Description: 741 - Liquids with halogenated organic compounds > 1000 mg/l

Map ID  
Direction  
Distance  
Elevation

MAP FINDINGS

Site

Database(s)

EDR ID Number  
EPA ID Number

**BONDED CLEANERS (Continued)**

**1000595382**

RCRA Code:	F002
Meth Code:	H01 - Transfer Station
Quantity Tons:	0.2925
Waste Quantity:	585
Quantity Unit:	P
Additional Code 1:	Not reported
Additional Code 2:	Not reported
Additional Code 3:	Not reported
Additional Code 4:	Not reported
Additional Code 5:	Not reported
Shipment Date:	20020322
Creation Date:	7/9/2002 18:31:13
Receipt Date:	20020328
Manifest ID:	21499524
Trans EPA ID:	SCR000075150
Trans Name:	Not reported
Trans 2 EPA ID:	Not reported
Trans 2 Name:	Not reported
TSDF EPA ID:	CA0000084517
Trans Name:	Not reported
TSDF Alt EPA ID:	Not reported
TSDF Alt Name:	Not reported
Waste Code Description:	741 - Liquids with halogenated organic compounds > 1000 mg/l
RCRA Code:	F002
Meth Code:	H01 - Transfer Station
Quantity Tons:	0.03
Waste Quantity:	60
Quantity Unit:	P
Additional Code 1:	Not reported
Additional Code 2:	Not reported
Additional Code 3:	Not reported
Additional Code 4:	Not reported
Additional Code 5:	Not reported
Shipment Date:	20020322
Creation Date:	7/9/2002 18:31:13
Receipt Date:	20020328
Manifest ID:	21499524
Trans EPA ID:	SCR000075150
Trans Name:	Not reported
Trans 2 EPA ID:	Not reported
Trans 2 Name:	Not reported
TSDF EPA ID:	CA0000084517
Trans Name:	Not reported
TSDF Alt EPA ID:	Not reported
TSDF Alt Name:	Not reported
Waste Code Description:	741 - Liquids with halogenated organic compounds > 1000 mg/l
RCRA Code:	F002
Meth Code:	H01 - Transfer Station
Quantity Tons:	0.2925
Waste Quantity:	585
Quantity Unit:	P
Additional Code 1:	Not reported
Additional Code 2:	Not reported
Additional Code 3:	Not reported
Additional Code 4:	Not reported

Map ID  
Direction  
Distance  
Elevation

MAP FINDINGS

Site

Database(s)

EDR ID Number  
EPA ID Number

**BONDED CLEANERS (Continued)**

**1000595382**

Additional Code 5: Not reported

Additional Info:

Year: 1994  
Gen EPA ID: CAD983593187

Shipment Date: 19941202  
Creation Date: 3/28/1996 0:00:00  
Receipt Date: 19941207  
Manifest ID: 95084369  
Trans EPA ID: ILD984908202  
Trans Name: Not reported  
Trans 2 EPA ID: ILD984908202  
Trans 2 Name: Not reported  
TSDf EPA ID: CAT000613950  
Trans Name: Not reported  
TSDf Alt EPA ID: CAT000613950  
TSDf Alt Name: Not reported  
Waste Code Description: 741 - Liquids with halogenated organic compounds > 1000 mg/l  
RCRA Code: F002  
Meth Code: H01 - Transfer Station  
Quantity Tons: 0.15  
Waste Quantity: 300  
Quantity Unit: P  
Additional Code 1: Not reported  
Additional Code 2: Not reported  
Additional Code 3: Not reported  
Additional Code 4: Not reported  
Additional Code 5: Not reported

Shipment Date: 19941202  
Creation Date: 3/28/1996 0:00:00  
Receipt Date: 19941207  
Manifest ID: 95084369  
Trans EPA ID: ILD984908202  
Trans Name: Not reported  
Trans 2 EPA ID: ILD984908202  
Trans 2 Name: Not reported  
TSDf EPA ID: CAT000613950  
Trans Name: Not reported  
TSDf Alt EPA ID: CAT000613950  
TSDf Alt Name: Not reported  
Waste Code Description: 741 - Liquids with halogenated organic compounds > 1000 mg/l  
RCRA Code: F002  
Meth Code: H01 - Transfer Station  
Quantity Tons: 0.195  
Waste Quantity: 390  
Quantity Unit: P  
Additional Code 1: Not reported  
Additional Code 2: Not reported  
Additional Code 3: Not reported  
Additional Code 4: Not reported  
Additional Code 5: Not reported

Shipment Date: 19941111  
Creation Date: 10/19/1995 0:00:00  
Receipt Date: 19941115

Map ID  
Direction  
Distance  
Elevation

MAP FINDINGS

Site

Database(s)

EDR ID Number  
EPA ID Number

**BONDED CLEANERS (Continued)**

**1000595382**

Manifest ID: 93764193  
Trans EPA ID: ILD984908202  
Trans Name: Not reported  
Trans 2 EPA ID: ILD984908202  
Trans 2 Name: Not reported  
TSDF EPA ID: CAT000613950  
Trans Name: Not reported  
TSDF Alt EPA ID: Not reported  
TSDF Alt Name: Not reported  
Waste Code Description: 741 - Liquids with halogenated organic compounds > 1000 mg/l  
RCRA Code: F002  
Meth Code: H01 - Transfer Station  
Quantity Tons: 0.39  
Waste Quantity: 780  
Quantity Unit: P  
Additional Code 1: Not reported  
Additional Code 2: Not reported  
Additional Code 3: Not reported  
Additional Code 4: Not reported  
Additional Code 5: Not reported

Shipment Date: 19941011  
Creation Date: 3/26/1996 0:00:00  
Receipt Date: 19941012  
Manifest ID: 93788085  
Trans EPA ID: ILD984908202  
Trans Name: Not reported  
Trans 2 EPA ID: ILD984908202  
Trans 2 Name: Not reported  
TSDF EPA ID: CAT000613950  
Trans Name: Not reported  
TSDF Alt EPA ID: CAT000613950  
TSDF Alt Name: Not reported  
Waste Code Description: 741 - Liquids with halogenated organic compounds > 1000 mg/l  
RCRA Code: F002  
Meth Code: H01 - Transfer Station  
Quantity Tons: 0.18  
Waste Quantity: 360  
Quantity Unit: P  
Additional Code 1: Not reported  
Additional Code 2: Not reported  
Additional Code 3: Not reported  
Additional Code 4: Not reported  
Additional Code 5: Not reported

Shipment Date: 19941011  
Creation Date: 3/26/1996 0:00:00  
Receipt Date: 19941012  
Manifest ID: 93788085  
Trans EPA ID: ILD984908202  
Trans Name: Not reported  
Trans 2 EPA ID: ILD984908202  
Trans 2 Name: Not reported  
TSDF EPA ID: CAT000613950  
Trans Name: Not reported  
TSDF Alt EPA ID: CAT000613950  
TSDF Alt Name: Not reported

Map ID  
Direction  
Distance  
Elevation

MAP FINDINGS

Site

Database(s)

EDR ID Number  
EPA ID Number

**BONDED CLEANERS (Continued)**

**1000595382**

Waste Code Description: 741 - Liquids with halogenated organic compounds > 1000 mg/l  
RCRA Code: F002  
Meth Code: H01 - Transfer Station  
Quantity Tons: 0.2925  
Waste Quantity: 585  
Quantity Unit: P  
Additional Code 1: Not reported  
Additional Code 2: Not reported  
Additional Code 3: Not reported  
Additional Code 4: Not reported  
Additional Code 5: Not reported

Shipment Date: 19940913  
Creation Date: 10/16/1995 0:00:00  
Receipt Date: 19940920  
Manifest ID: 93789159  
Trans EPA ID: ILD984908202  
Trans Name: Not reported  
Trans 2 EPA ID: ILD984908202  
Trans 2 Name: Not reported  
TSDF EPA ID: CAT000613893  
Trans Name: Not reported  
TSDF Alt EPA ID: CAT000613893  
TSDF Alt Name: Not reported  
Waste Code Description: 741 - Liquids with halogenated organic compounds > 1000 mg/l  
RCRA Code: F002  
Meth Code: H01 - Transfer Station  
Quantity Tons: 0.2925  
Waste Quantity: 585  
Quantity Unit: P  
Additional Code 1: Not reported  
Additional Code 2: Not reported  
Additional Code 3: Not reported  
Additional Code 4: Not reported  
Additional Code 5: Not reported

Shipment Date: 19940816  
Creation Date: 3/26/1996 0:00:00  
Receipt Date: 19940823  
Manifest ID: 93465708  
Trans EPA ID: ILD984908202  
Trans Name: Not reported  
Trans 2 EPA ID: ILD984908202  
Trans 2 Name: Not reported  
TSDF EPA ID: CAT000613893  
Trans Name: Not reported  
TSDF Alt EPA ID: CAT000613893  
TSDF Alt Name: Not reported  
Waste Code Description: 741 - Liquids with halogenated organic compounds > 1000 mg/l  
RCRA Code: F002  
Meth Code: H01 - Transfer Station  
Quantity Tons: 0.4875  
Waste Quantity: 975  
Quantity Unit: P  
Additional Code 1: Not reported  
Additional Code 2: Not reported  
Additional Code 3: Not reported

Map ID  
Direction  
Distance  
Elevation

MAP FINDINGS

Site

Database(s)

EDR ID Number  
EPA ID Number

**BONDED CLEANERS (Continued)**

**1000595382**

Additional Code 4: Not reported  
Additional Code 5: Not reported  
  
Shipment Date: 19940719  
Creation Date: 3/26/1996 0:00:00  
Receipt Date: 19940721  
Manifest ID: 93678030  
Trans EPA ID: ILD984908202  
Trans Name: Not reported  
Trans 2 EPA ID: ILD984908202  
Trans 2 Name: Not reported  
TSDF EPA ID: CAT000613893  
Trans Name: Not reported  
TSDF Alt EPA ID: CAT000613893  
TSDF Alt Name: Not reported  
Waste Code Description: 741 - Liquids with halogenated organic compounds > 1000 mg/l  
RCRA Code: F002  
Meth Code: H01 - Transfer Station  
Quantity Tons: 0.2925  
Waste Quantity: 585  
Quantity Unit: P  
Additional Code 1: Not reported  
Additional Code 2: Not reported  
Additional Code 3: Not reported  
Additional Code 4: Not reported  
Additional Code 5: Not reported

Shipment Date: 19940719  
Creation Date: 3/26/1996 0:00:00  
Receipt Date: 19940721  
Manifest ID: 93678030  
Trans EPA ID: ILD984908202  
Trans Name: Not reported  
Trans 2 EPA ID: ILD984908202  
Trans 2 Name: Not reported  
TSDF EPA ID: CAT000613893  
Trans Name: Not reported  
TSDF Alt EPA ID: CAT000613893  
TSDF Alt Name: Not reported  
Waste Code Description: 741 - Liquids with halogenated organic compounds > 1000 mg/l  
RCRA Code: F002  
Meth Code: H01 - Transfer Station  
Quantity Tons: 0.15  
Waste Quantity: 300  
Quantity Unit: P  
Additional Code 1: Not reported  
Additional Code 2: Not reported  
Additional Code 3: Not reported  
Additional Code 4: Not reported  
Additional Code 5: Not reported

Shipment Date: 19940622  
Creation Date: 3/26/1996 0:00:00  
Receipt Date: 19940628  
Manifest ID: 93509986  
Trans EPA ID: ILD984908202  
Trans Name: Not reported

Map ID  
Direction  
Distance  
Elevation

MAP FINDINGS

Site

Database(s)

EDR ID Number  
EPA ID Number

**BONDED CLEANERS (Continued)**

**1000595382**

Trans 2 EPA ID: ILD984908202  
Trans 2 Name: Not reported  
TSDF EPA ID: CAT000613893  
Trans Name: Not reported  
TSDF Alt EPA ID: CAT000613893  
TSDF Alt Name: Not reported  
Waste Code Description: 741 - Liquids with halogenated organic compounds > 1000 mg/l  
RCRA Code: F002  
Meth Code: H01 - Transfer Station  
Quantity Tons: 0.4875  
Waste Quantity: 975  
Quantity Unit: P  
Additional Code 1: Not reported  
Additional Code 2: Not reported  
Additional Code 3: Not reported  
Additional Code 4: Not reported  
Additional Code 5: Not reported

Additional Info:

Year: 1993  
Gen EPA ID: CAD983593187

Shipment Date: 19931206  
Creation Date: 9/14/1995 0:00:00  
Receipt Date: 19931210  
Manifest ID: 93123251  
Trans EPA ID: ILD984908202  
Trans Name: Not reported  
Trans 2 EPA ID: ILD984908202  
Trans 2 Name: Not reported  
TSDF EPA ID: CAT000613893  
Trans Name: Not reported  
TSDF Alt EPA ID: Not reported  
TSDF Alt Name: Not reported  
Waste Code Description: 741 - Liquids with halogenated organic compounds > 1000 mg/l  
RCRA Code: F002  
Meth Code: H01 - Transfer Station  
Quantity Tons: 0.6675  
Waste Quantity: 1335  
Quantity Unit: P  
Additional Code 1: Not reported  
Additional Code 2: Not reported  
Additional Code 3: Not reported  
Additional Code 4: Not reported  
Additional Code 5: Not reported

Shipment Date: 19931109  
Creation Date: 9/14/1995 0:00:00  
Receipt Date: 19931111  
Manifest ID: 93023348  
Trans EPA ID: ILD984908202  
Trans Name: Not reported  
Trans 2 EPA ID: ILD984908202  
Trans 2 Name: Not reported  
TSDF EPA ID: CAT000613893  
Trans Name: Not reported  
TSDF Alt EPA ID: CAT000613893

Map ID  
Direction  
Distance  
Elevation

MAP FINDINGS

Site

Database(s)

EDR ID Number  
EPA ID Number

**BONDED CLEANERS (Continued)**

**1000595382**

TSDF Alt Name: Not reported  
Waste Code Description: 741 - Liquids with halogenated organic compounds > 1000 mg/l  
RCRA Code: F002  
Meth Code: H01 - Transfer Station  
Quantity Tons: 0.255  
Waste Quantity: 510  
Quantity Unit: P  
Additional Code 1: Not reported  
Additional Code 2: Not reported  
Additional Code 3: Not reported  
Additional Code 4: Not reported  
Additional Code 5: Not reported

Shipment Date: 19931015  
Creation Date: 9/13/1995 0:00:00  
Receipt Date: 19931019  
Manifest ID: 93082049  
Trans EPA ID: ILD984908202  
Trans Name: Not reported  
Trans 2 EPA ID: ILD984908202  
Trans 2 Name: Not reported  
TSDF EPA ID: CAT000613893  
Trans Name: Not reported  
TSDF Alt EPA ID: Not reported  
TSDF Alt Name: Not reported  
Waste Code Description: 741 - Liquids with halogenated organic compounds > 1000 mg/l  
RCRA Code: F002  
Meth Code: H01 - Transfer Station  
Quantity Tons: 0.39  
Waste Quantity: 780  
Quantity Unit: P  
Additional Code 1: Not reported  
Additional Code 2: Not reported  
Additional Code 3: Not reported  
Additional Code 4: Not reported  
Additional Code 5: Not reported

Shipment Date: 19930921  
Creation Date: 9/13/1995 0:00:00  
Receipt Date: 19930923  
Manifest ID: 92571001  
Trans EPA ID: ILD984908202  
Trans Name: Not reported  
Trans 2 EPA ID: ILD984908202  
Trans 2 Name: Not reported  
TSDF EPA ID: CAT000613893  
Trans Name: Not reported  
TSDF Alt EPA ID: CAT000613893  
TSDF Alt Name: Not reported  
Waste Code Description: 741 - Liquids with halogenated organic compounds > 1000 mg/l  
RCRA Code: F002  
Meth Code: H01 - Transfer Station  
Quantity Tons: 0.345  
Waste Quantity: 690  
Quantity Unit: P  
Additional Code 1: Not reported  
Additional Code 2: Not reported

Map ID  
Direction  
Distance  
Elevation

MAP FINDINGS

Site

Database(s)

EDR ID Number  
EPA ID Number

**BONDED CLEANERS (Continued)**

**1000595382**

Additional Code 3:	Not reported
Additional Code 4:	Not reported
Additional Code 5:	Not reported
Shipment Date:	19930824
Creation Date:	9/12/1995 0:00:00
Receipt Date:	19930826
Manifest ID:	93222550
Trans EPA ID:	ILD984908202
Trans Name:	Not reported
Trans 2 EPA ID:	ILD984908202
Trans 2 Name:	Not reported
TSDf EPA ID:	CAT000613893
Trans Name:	Not reported
TSDf Alt EPA ID:	CAT000613893
TSDf Alt Name:	Not reported
Waste Code Description:	741 - Liquids with halogenated organic compounds > 1000 mg/l
RCRA Code:	F002
Meth Code:	H01 - Transfer Station
Quantity Tons:	0.57
Waste Quantity:	1140
Quantity Unit:	P
Additional Code 1:	Not reported
Additional Code 2:	Not reported
Additional Code 3:	Not reported
Additional Code 4:	Not reported
Additional Code 5:	Not reported
Shipment Date:	19930719
Creation Date:	9/11/1995 0:00:00
Receipt Date:	19930722
Manifest ID:	92619379
Trans EPA ID:	ILD984908202
Trans Name:	Not reported
Trans 2 EPA ID:	ILD984908202
Trans 2 Name:	Not reported
TSDf EPA ID:	CAT000613893
Trans Name:	Not reported
TSDf Alt EPA ID:	CAT000613893
TSDf Alt Name:	Not reported
Waste Code Description:	741 - Liquids with halogenated organic compounds > 1000 mg/l
RCRA Code:	F002
Meth Code:	H01 - Transfer Station
Quantity Tons:	0.4525
Waste Quantity:	905
Quantity Unit:	P
Additional Code 1:	Not reported
Additional Code 2:	Not reported
Additional Code 3:	Not reported
Additional Code 4:	Not reported
Additional Code 5:	Not reported
Shipment Date:	19930623
Creation Date:	9/9/1995 0:00:00
Receipt Date:	19930629
Manifest ID:	92617809
Trans EPA ID:	ILD984908202

Map ID  
Direction  
Distance  
Elevation

MAP FINDINGS

Site

Database(s)

EDR ID Number  
EPA ID Number

**BONDED CLEANERS (Continued)**

**1000595382**

Trans Name: Not reported  
Trans 2 EPA ID: ILD984908202  
Trans 2 Name: Not reported  
TSDf EPA ID: CAT000613893  
Trans Name: Not reported  
TSDf Alt EPA ID: CAT000613893  
TSDf Alt Name: Not reported  
Waste Code Description: 741 - Liquids with halogenated organic compounds > 1000 mg/l  
RCRA Code: F002  
Meth Code: H01 - Transfer Station  
Quantity Tons: 0.195  
Waste Quantity: 390  
Quantity Unit: P  
Additional Code 1: Not reported  
Additional Code 2: Not reported  
Additional Code 3: Not reported  
Additional Code 4: Not reported  
Additional Code 5: Not reported

Shipment Date: 19930526  
Creation Date: 9/7/1995 0:00:00  
Receipt Date: Not reported  
Manifest ID: 92574794  
Trans EPA ID: ILD051060408  
Trans Name: Not reported  
Trans 2 EPA ID: Not reported  
Trans 2 Name: Not reported  
TSDf EPA ID: CAT000613893  
Trans Name: Not reported  
TSDf Alt EPA ID: Not reported  
TSDf Alt Name: Not reported  
Waste Code Description: 741 - Liquids with halogenated organic compounds > 1000 mg/l  
RCRA Code: F002  
Meth Code: - Not reported  
Quantity Tons: 0.355  
Waste Quantity: 710  
Quantity Unit: P  
Additional Code 1: Not reported  
Additional Code 2: Not reported  
Additional Code 3: Not reported  
Additional Code 4: Not reported  
Additional Code 5: Not reported

**Additional Info:**

Year: 1999  
Gen EPA ID: CAD983593187

Shipment Date: 19991223  
Creation Date: 8/2/2000 0:00:00  
Receipt Date: 20000118  
Manifest ID: 99704817  
Trans EPA ID: CAR000030841  
Trans Name: Not reported  
Trans 2 EPA ID: CAD063547996  
Trans 2 Name: Not reported  
TSDf EPA ID: CAD981397417  
Trans Name: Not reported

Map ID  
Direction  
Distance  
Elevation

MAP FINDINGS

Site

Database(s)

EDR ID Number  
EPA ID Number

**BONDED CLEANERS (Continued)**

**1000595382**

TSDf Alt EPA ID:	CAD981397417
TSDf Alt Name:	Not reported
Waste Code Description:	211 - Halogenated solvents (chloroform, methyl chloride, perchloroethylene, etc.
RCRA Code:	F002
Meth Code:	R01 - Recycler
Quantity Tons:	42.14
Waste Quantity:	50
Quantity Unit:	Y
Additional Code 1:	Not reported
Additional Code 2:	Not reported
Additional Code 3:	Not reported
Additional Code 4:	Not reported
Additional Code 5:	Not reported
Shipment Date:	19991223
Creation Date:	8/2/2000 0:00:00
Receipt Date:	20000118
Manifest ID:	99704817
Trans EPA ID:	CAR000030841
Trans Name:	Not reported
Trans 2 EPA ID:	CAD063547996
Trans 2 Name:	Not reported
TSDf EPA ID:	CAD981397417
Trans Name:	Not reported
TSDf Alt EPA ID:	CAD981397417
TSDf Alt Name:	Not reported
Waste Code Description:	211 - Halogenated solvents (chloroform, methyl chloride, perchloroethylene, etc.
RCRA Code:	F002
Meth Code:	R01 - Recycler
Quantity Tons:	0.5838
Waste Quantity:	140
Quantity Unit:	G
Additional Code 1:	Not reported
Additional Code 2:	Not reported
Additional Code 3:	Not reported
Additional Code 4:	Not reported
Additional Code 5:	Not reported
Shipment Date:	19991116
Creation Date:	8/1/2000 0:00:00
Receipt Date:	19991124
Manifest ID:	99717208
Trans EPA ID:	CAR000030841
Trans Name:	Not reported
Trans 2 EPA ID:	Not reported
Trans 2 Name:	Not reported
TSDf EPA ID:	CAD981397417
Trans Name:	Not reported
TSDf Alt EPA ID:	Not reported
TSDf Alt Name:	Not reported
Waste Code Description:	- Not reported
RCRA Code:	Not reported
Meth Code:	R01 - Recycler
Quantity Tons:	0
Waste Quantity:	0

Map ID  
Direction  
Distance  
Elevation

MAP FINDINGS

Site

Database(s)

EDR ID Number  
EPA ID Number

**BONDED CLEANERS (Continued)**

**1000595382**

Quantity Unit:	Not reported
Additional Code 1:	Not reported
Additional Code 2:	Not reported
Additional Code 3:	Not reported
Additional Code 4:	Not reported
Additional Code 5:	Not reported
Shipment Date:	19991116
Creation Date:	8/1/2000 0:00:00
Receipt Date:	19991124
Manifest ID:	99717208
Trans EPA ID:	CAR000030841
Trans Name:	Not reported
Trans 2 EPA ID:	Not reported
Trans 2 Name:	Not reported
TSDf EPA ID:	CAD981397417
Trans Name:	Not reported
TSDf Alt EPA ID:	Not reported
TSDf Alt Name:	Not reported
Waste Code Description:	211 - Halogenated solvents (chloroform, methyl chloride, perchloroethylene, etc.
RCRA Code:	F002
Meth Code:	R01 - Recycler
Quantity Tons:	0.8423
Waste Quantity:	202
Quantity Unit:	G
Additional Code 1:	Not reported
Additional Code 2:	Not reported
Additional Code 3:	Not reported
Additional Code 4:	Not reported
Additional Code 5:	Not reported
Shipment Date:	19990929
Creation Date:	5/1/2000 0:00:00
Receipt Date:	19991012
Manifest ID:	99309653
Trans EPA ID:	CAR000030841
Trans Name:	Not reported
Trans 2 EPA ID:	CAD076548635
Trans 2 Name:	Not reported
TSDf EPA ID:	CAD981397417
Trans Name:	Not reported
TSDf Alt EPA ID:	Not reported
TSDf Alt Name:	Not reported
Waste Code Description:	211 - Halogenated solvents (chloroform, methyl chloride, perchloroethylene, etc.
RCRA Code:	F002
Meth Code:	R01 - Recycler
Quantity Tons:	0.9174
Waste Quantity:	220
Quantity Unit:	G
Additional Code 1:	Not reported
Additional Code 2:	Not reported
Additional Code 3:	Not reported
Additional Code 4:	Not reported
Additional Code 5:	Not reported

Map ID  
Direction  
Distance  
Elevation

MAP FINDINGS

Site

Database(s)

EDR ID Number  
EPA ID Number

**BONDED CLEANERS (Continued)**

**1000595382**

Shipment Date: 19990929  
Creation Date: 5/1/2000 0:00:00  
Receipt Date: 19991012  
Manifest ID: 99309653  
Trans EPA ID: CAR000030841  
Trans Name: Not reported  
Trans 2 EPA ID: CAD076548635  
Trans 2 Name: Not reported  
TSDF EPA ID: CAD981397417  
Trans Name: Not reported  
TSDF Alt EPA ID: Not reported  
TSDF Alt Name: Not reported  
Waste Code Description: 211 - Halogenated solvents (chloroform, methyl chloride, perchloroethylene, etc.

RCRA Code: F002  
Meth Code: R01 - Recycler  
Quantity Tons: 0.4214  
Waste Quantity: 0.5  
Quantity Unit: Y  
Additional Code 1: Not reported  
Additional Code 2: Not reported  
Additional Code 3: Not reported  
Additional Code 4: Not reported  
Additional Code 5: Not reported

Shipment Date: 19990817  
Creation Date: 3/22/2000 0:00:00  
Receipt Date: 19990913  
Manifest ID: 99483714  
Trans EPA ID: CAR000030841  
Trans Name: Not reported  
Trans 2 EPA ID: Not reported  
Trans 2 Name: Not reported  
TSDF EPA ID: CAD981397417  
Trans Name: Not reported  
TSDF Alt EPA ID: Not reported  
TSDF Alt Name: Not reported  
Waste Code Description: - Not reported

RCRA Code: Not reported  
Meth Code: R01 - Recycler  
Quantity Tons: 0  
Waste Quantity: 0  
Quantity Unit: Not reported  
Additional Code 1: Not reported  
Additional Code 2: Not reported  
Additional Code 3: Not reported  
Additional Code 4: Not reported  
Additional Code 5: Not reported

Shipment Date: 19990817  
Creation Date: 3/22/2000 0:00:00  
Receipt Date: 19990913  
Manifest ID: 99483714  
Trans EPA ID: CAR000030841  
Trans Name: Not reported  
Trans 2 EPA ID: Not reported  
Trans 2 Name: Not reported

Map ID  
Direction  
Distance  
Elevation

MAP FINDINGS

Site

Database(s)

EDR ID Number  
EPA ID Number

**BONDED CLEANERS (Continued)**

**1000595382**

TSDF EPA ID:	CAD981397417
Trans Name:	Not reported
TSDF Alt EPA ID:	Not reported
TSDF Alt Name:	Not reported
Waste Code Description:	211 - Halogenated solvents (chloroform, methyl chloride, perchloroethylene, etc.
RCRA Code:	F002
Meth Code:	R01 - Recycler
Quantity Tons:	1.1175
Waste Quantity:	268
Quantity Unit:	G
Additional Code 1:	Not reported
Additional Code 2:	Not reported
Additional Code 3:	Not reported
Additional Code 4:	Not reported
Additional Code 5:	Not reported
Shipment Date:	19990622
Creation Date:	11/22/1999 0:00:00
Receipt Date:	19990701
Manifest ID:	99093360
Trans EPA ID:	CAR000030841
Trans Name:	Not reported
Trans 2 EPA ID:	Not reported
Trans 2 Name:	Not reported
TSDF EPA ID:	CAD981397417
Trans Name:	Not reported
TSDF Alt EPA ID:	CAD981397417
TSDF Alt Name:	Not reported
Waste Code Description:	211 - Halogenated solvents (chloroform, methyl chloride, perchloroethylene, etc.
RCRA Code:	F002
Meth Code:	R01 - Recycler
Quantity Tons:	0.16
Waste Quantity:	320
Quantity Unit:	P
Additional Code 1:	Not reported
Additional Code 2:	Not reported
Additional Code 3:	Not reported
Additional Code 4:	Not reported
Additional Code 5:	Not reported
Shipment Date:	19990622
Creation Date:	11/22/1999 0:00:00
Receipt Date:	19990701
Manifest ID:	99093360
Trans EPA ID:	CAR000030841
Trans Name:	Not reported
Trans 2 EPA ID:	Not reported
Trans 2 Name:	Not reported
TSDF EPA ID:	CAD981397417
Trans Name:	Not reported
TSDF Alt EPA ID:	CAD981397417
TSDF Alt Name:	Not reported
Waste Code Description:	211 - Halogenated solvents (chloroform, methyl chloride, perchloroethylene, etc.
RCRA Code:	F002

Map ID  
Direction  
Distance  
Elevation

MAP FINDINGS

Site

Database(s)

EDR ID Number  
EPA ID Number

**BONDED CLEANERS (Continued)**

**1000595382**

Meth Code: R01 - Recycler  
Quantity Tons: 0.5337  
Waste Quantity: 128  
Quantity Unit: G  
Additional Code 1: Not reported  
Additional Code 2: Not reported  
Additional Code 3: Not reported  
Additional Code 4: Not reported  
Additional Code 5: Not reported

**Additional Info:**

Year: 1995  
Gen EPA ID: CAD983593187

Shipment Date: 19951226  
Creation Date: 7/29/1996 0:00:00  
Receipt Date: 19951228  
Manifest ID: 95827793  
Trans EPA ID: ILD984908202  
Trans Name: Not reported  
Trans 2 EPA ID: ILD984908202  
Trans 2 Name: Not reported  
TSDF EPA ID: CAT000613950  
Trans Name: Not reported  
TSDF Alt EPA ID: Not reported  
TSDF Alt Name: Not reported  
Waste Code Description: 741 - Liquids with halogenated organic compounds > 1000 mg/l  
RCRA Code: F002  
Meth Code: H01 - Transfer Station  
Quantity Tons: 0.2925  
Waste Quantity: 585  
Quantity Unit: P  
Additional Code 1: Not reported  
Additional Code 2: Not reported  
Additional Code 3: Not reported  
Additional Code 4: Not reported  
Additional Code 5: Not reported

Shipment Date: 19951129  
Creation Date: 7/26/1996 0:00:00  
Receipt Date: 19951201  
Manifest ID: 95814966  
Trans EPA ID: ILD984908202  
Trans Name: Not reported  
Trans 2 EPA ID: ILD984908202  
Trans 2 Name: Not reported  
TSDF EPA ID: CAT000613950  
Trans Name: Not reported  
TSDF Alt EPA ID: Not reported  
TSDF Alt Name: Not reported  
Waste Code Description: 741 - Liquids with halogenated organic compounds > 1000 mg/l  
RCRA Code: F002  
Meth Code: H01 - Transfer Station  
Quantity Tons: 0.585  
Waste Quantity: 1170  
Quantity Unit: P  
Additional Code 1: Not reported

Map ID  
Direction  
Distance  
Elevation

MAP FINDINGS

Site

Database(s)

EDR ID Number  
EPA ID Number

**BONDED CLEANERS (Continued)**

**1000595382**

Additional Code 2:	Not reported
Additional Code 3:	Not reported
Additional Code 4:	Not reported
Additional Code 5:	Not reported
Shipment Date:	19951027
Creation Date:	7/26/1996 0:00:00
Receipt Date:	19951031
Manifest ID:	95766649
Trans EPA ID:	ILD984908202
Trans Name:	Not reported
Trans 2 EPA ID:	ILD984908202
Trans 2 Name:	Not reported
TSDF EPA ID:	CAT000613950
Trans Name:	Not reported
TSDF Alt EPA ID:	Not reported
TSDF Alt Name:	Not reported
Waste Code Description:	741 - Liquids with halogenated organic compounds > 1000 mg/l
RCRA Code:	F002
Meth Code:	H01 - Transfer Station
Quantity Tons:	0.18
Waste Quantity:	360
Quantity Unit:	P
Additional Code 1:	Not reported
Additional Code 2:	Not reported
Additional Code 3:	Not reported
Additional Code 4:	Not reported
Additional Code 5:	Not reported
Shipment Date:	19951027
Creation Date:	7/26/1996 0:00:00
Receipt Date:	19951031
Manifest ID:	95766649
Trans EPA ID:	ILD984908202
Trans Name:	Not reported
Trans 2 EPA ID:	ILD984908202
Trans 2 Name:	Not reported
TSDF EPA ID:	CAT000613950
Trans Name:	Not reported
TSDF Alt EPA ID:	Not reported
TSDF Alt Name:	Not reported
Waste Code Description:	741 - Liquids with halogenated organic compounds > 1000 mg/l
RCRA Code:	F002
Meth Code:	H01 - Transfer Station
Quantity Tons:	0.2925
Waste Quantity:	585
Quantity Unit:	P
Additional Code 1:	Not reported
Additional Code 2:	Not reported
Additional Code 3:	Not reported
Additional Code 4:	Not reported
Additional Code 5:	Not reported
Shipment Date:	19951002
Creation Date:	7/26/1996 0:00:00
Receipt Date:	19951005
Manifest ID:	95481509

Map ID  
Direction  
Distance  
Elevation

MAP FINDINGS

Site

Database(s)

EDR ID Number  
EPA ID Number

**BONDED CLEANERS (Continued)**

**1000595382**

Trans EPA ID: ILD984908202  
Trans Name: Not reported  
Trans 2 EPA ID: ILD984908202  
Trans 2 Name: Not reported  
TSDf EPA ID: CAT000613950  
Trans Name: Not reported  
TSDf Alt EPA ID: Not reported  
TSDf Alt Name: Not reported  
Waste Code Description: 741 - Liquids with halogenated organic compounds > 1000 mg/l  
RCRA Code: F002  
Meth Code: H01 - Transfer Station  
Quantity Tons: 0.4875  
Waste Quantity: 975  
Quantity Unit: P  
Additional Code 1: Not reported  
Additional Code 2: Not reported  
Additional Code 3: Not reported  
Additional Code 4: Not reported  
Additional Code 5: Not reported

Shipment Date: 19950911  
Creation Date: 4/1/1996 0:00:00  
Receipt Date: 19950913  
Manifest ID: 95553441  
Trans EPA ID: ILD984908202  
Trans Name: Not reported  
Trans 2 EPA ID: ILD984908202  
Trans 2 Name: Not reported  
TSDf EPA ID: CAT000613950  
Trans Name: Not reported  
TSDf Alt EPA ID: Not reported  
TSDf Alt Name: Not reported  
Waste Code Description: 741 - Liquids with halogenated organic compounds > 1000 mg/l  
RCRA Code: F002  
Meth Code: H01 - Transfer Station  
Quantity Tons: 0.2925  
Waste Quantity: 585  
Quantity Unit: P  
Additional Code 1: Not reported  
Additional Code 2: Not reported  
Additional Code 3: Not reported  
Additional Code 4: Not reported  
Additional Code 5: Not reported

Shipment Date: 19950817  
Creation Date: 4/2/1996 0:00:00  
Receipt Date: 19950823  
Manifest ID: 95555915  
Trans EPA ID: ILD984908202  
Trans Name: Not reported  
Trans 2 EPA ID: ILD984908202  
Trans 2 Name: Not reported  
TSDf EPA ID: CAT000613950  
Trans Name: Not reported  
TSDf Alt EPA ID: CAT000613950  
TSDf Alt Name: Not reported  
Waste Code Description: 741 - Liquids with halogenated organic compounds > 1000 mg/l

Map ID  
Direction  
Distance  
Elevation

MAP FINDINGS

Site

Database(s)

EDR ID Number  
EPA ID Number

**BONDED CLEANERS (Continued)**

**1000595382**

RCRA Code:	F002
Meth Code:	H01 - Transfer Station
Quantity Tons:	0.18
Waste Quantity:	360
Quantity Unit:	P
Additional Code 1:	Not reported
Additional Code 2:	Not reported
Additional Code 3:	Not reported
Additional Code 4:	Not reported
Additional Code 5:	Not reported
Shipment Date:	19950817
Creation Date:	4/2/1996 0:00:00
Receipt Date:	19950823
Manifest ID:	95555915
Trans EPA ID:	ILD984908202
Trans Name:	Not reported
Trans 2 EPA ID:	ILD984908202
Trans 2 Name:	Not reported
TSD EPA ID:	CAT000613950
Trans Name:	Not reported
TSD EPA ID:	CAT000613950
TSD Name:	Not reported
Waste Code Description:	741 - Liquids with halogenated organic compounds > 1000 mg/l
RCRA Code:	F002
Meth Code:	H01 - Transfer Station
Quantity Tons:	0.585
Waste Quantity:	1170
Quantity Unit:	P
Additional Code 1:	Not reported
Additional Code 2:	Not reported
Additional Code 3:	Not reported
Additional Code 4:	Not reported
Additional Code 5:	Not reported
Shipment Date:	19950719
Creation Date:	4/2/1996 0:00:00
Receipt Date:	19950725
Manifest ID:	95636810
Trans EPA ID:	ILD984908202
Trans Name:	Not reported
Trans 2 EPA ID:	ILD984908202
Trans 2 Name:	Not reported
TSD EPA ID:	CAT000613950
Trans Name:	Not reported
TSD EPA ID:	CAT000613950
TSD Name:	Not reported
Waste Code Description:	741 - Liquids with halogenated organic compounds > 1000 mg/l
RCRA Code:	F002
Meth Code:	H01 - Transfer Station
Quantity Tons:	0.2925
Waste Quantity:	585
Quantity Unit:	P
Additional Code 1:	Not reported
Additional Code 2:	Not reported
Additional Code 3:	Not reported
Additional Code 4:	Not reported

Map ID  
Direction  
Distance  
Elevation

MAP FINDINGS

Site

Database(s)

EDR ID Number  
EPA ID Number

**BONDED CLEANERS (Continued)**

**1000595382**

Additional Code 5: Not reported

Shipment Date: 19950621  
Creation Date: 4/2/1996 0:00:00  
Receipt Date: 19950623  
Manifest ID: 95427598  
Trans EPA ID: ILD984908202  
Trans Name: Not reported  
Trans 2 EPA ID: ILD984908202  
Trans 2 Name: Not reported  
TSDF EPA ID: CAT000613950  
Trans Name: Not reported  
TSDF Alt EPA ID: CAT000613950  
TSDF Alt Name: Not reported  
Waste Code Description: 741 - Liquids with halogenated organic compounds > 1000 mg/l  
RCRA Code: F002  
Meth Code: H01 - Transfer Station  
Quantity Tons: 0.39  
Waste Quantity: 780  
Quantity Unit: P  
Additional Code 1: Not reported  
Additional Code 2: Not reported  
Additional Code 3: Not reported  
Additional Code 4: Not reported  
Additional Code 5: Not reported

**SAN JOSE HAZMAT:**

Name: SUPERIOR DRY CLEANERS/CLEANING  
Address: 1242 S BASCOM AV  
City,State,Zip: SAN JOSE, CA 95128  
Region: SAN JOSE  
File Num: 406515  
Class: Auto Wrecking/Misc Simple Facility

**CERS:**

Name: EMMANUAL DRY CLEANERS LLC DBA SUPERIOR DRY CLEANER  
Address: 1242 SO BASCOM AVE  
City,State,Zip: SAN JOSE, CA 95128-3513  
Site ID: 482882  
CERS ID: 110001156070  
CERS Description: US EPA Air Emission Inventory System (EIS)

**Affiliation:**

Affiliation Type Desc: Environmental Contact  
Entity Name: YEH SHEN  
Entity Title: Not reported  
Affiliation Address: 1242 S BASCOM AVE  
Affiliation City: SANJOSE  
Affiliation State: CA  
Affiliation Country: Not reported  
Affiliation Zip: Not reported  
Affiliation Phone: Not reported

Name: SUPERIOR DRY CLEANERS  
Address: 1242 S BASCOM AV  
City,State,Zip: SAN JOSE, CA 95128

Map ID  
Direction  
Distance  
Elevation

MAP FINDINGS

Site

Database(s)

EDR ID Number  
EPA ID Number

**BONDED CLEANERS (Continued)**

**1000595382**

Site ID: 51571  
CERS ID: 10344994  
CERS Description: Chemical Storage Facilities

Violations:

Site ID: 51571  
Site Name: SUPERIOR DRY CLEANERS  
Violation Date: 09-22-2015  
Citation: 22 CCR 12 66262.12 - California Code of Regulations, Title 22, Chapter 12, Section(s) 66262.12

Violation Description: Failure to obtain and/or maintain an Active EPA ID.

Violation Notes: Returned to compliance on 10/01/2015.

The  
current EPA ID number being used is still registered to the former  
business owner, Susan Zhang. Apply for a new EPA ID number  
(application provided 9/22/2015).

Violation Division: Santa Clara County Environmental Health  
Violation Program: HW  
Violation Source: CERS

Site ID: 51571  
Site Name: SUPERIOR DRY CLEANERS  
Violation Date: 09-22-2015  
Citation: HSC 6.95 25508(d) - California Health and Safety Code, Chapter 6.95, Section(s) 25508(d)

Violation Description: Failure to complete and/or electronically submit a business plan when  
storing/handling a hazardous material at or above reportable  
quantities.

Violation Notes: Returned to compliance on 10/01/2015.

Violation Division: Santa Clara County Environmental Health  
Violation Program: HMRRP  
Violation Source: CERS

Site ID: 51571  
Site Name: SUPERIOR DRY CLEANERS  
Violation Date: 03-11-2019  
Citation: HSC 6.95 25508.2 - California Health and Safety Code, Chapter 6.95, Section(s) 25508.2

Violation Description: Failure to annually review and electronically certify that the  
business plan is complete and accurate on or before the annual due  
date.

Violation Notes: The HMBP recertification was due in June 2018.

Violation Division: Santa Clara County Environmental Health  
Violation Program: HMRRP  
Violation Source: CERS

Site ID: 51571  
Site Name: SUPERIOR DRY CLEANERS  
Violation Date: 03-11-2019  
Citation: HSC 6.5 Multiple - California Health and Safety Code, Chapter 6.5, Section(s) Multiple

Violation Description: Hazardous Waste Generator Program - Operations/Maintenance - General  
Facility was storing a 55-gallon drum that previously held hydrocarbon  
dry cleaning fluid in back of the shop. This drum did not have any  
markings to indicate the date it was emptied.

Violation Division: Santa Clara County Environmental Health

Map ID  
Direction  
Distance  
Elevation

MAP FINDINGS

Site

Database(s)

EDR ID Number  
EPA ID Number

**BONDED CLEANERS (Continued)**

**1000595382**

Violation Program: HW  
Violation Source: CERS  
  
Site ID: 51571  
Site Name: SUPERIOR DRY CLEANERS  
Violation Date: 03-11-2019  
Citation: HSC 6.95 25508(a)(1) - California Health and Safety Code, Chapter 6.95, Section(s) 25508(a)(1)  
Violation Description: Failure to complete and electronically submit a site map with all required content.  
Violation Notes: Facility's most recent site map was missing the following items: Evacuation staging areas, emergency shutoffs, and storm drains  
Violation Division: Santa Clara County Environmental Health  
Violation Program: HMRRP  
Violation Source: CERS

Site ID: 51571  
Site Name: SUPERIOR DRY CLEANERS  
Violation Date: 03-11-2019  
Citation: 40 CFR 1 262.34(d)(5)(ii) - U.S. Code of Federal Regulations, Title 40, Chapter 1, Section(s) 262.34(d)(5)(ii)  
Violation Description: Failure to post the following information next to the telephone: (A) The name and telephone number of the emergency coordinator; (B) Location of fire extinguishers and spill control material, and, if present, fire alarm; and (C) The telephone number of the fire department, unless the facility has a direct alarm.  
Violation Notes: Facility did not have any emergency information posted. A sample poster will be provided to the facility.  
Violation Division: Santa Clara County Environmental Health  
Violation Program: HW  
Violation Source: CERS

Evaluation:  
Eval General Type: Compliance Evaluation Inspection  
Eval Date: 03-11-2019  
Violations Found: Yes  
Eval Type: Routine done by local agency  
Eval Notes: Onsite to conduct a routine Hazardous Materials Business Plan (HMBP) inspection. Conducted facility walkthrough with Hazardous Materials Specialist Ray Maiden and owner, Hanh Nguyen. CERS ID 10344994; last submittal was on 6/16/17, see violation above. The facility stores the following hazardous materials above HMBP thresholds: 80 gallons of hydrocarbon dry cleaning solvent (inside dry cleaning machine) Ms. Nguyen was uncertain on whether or not the property owner had been notified of the facility's HMBP requirements. A sample notification letter will be provided. For questions, contact Jean Nguyen at (408) 918-4789 or jean.nguyen01@cep.sccgov.org.  
Eval Division: Santa Clara County Environmental Health  
Eval Program: HMRRP  
Eval Source: CERS

Eval General Type: Compliance Evaluation Inspection  
Eval Date: 09-22-2015  
Violations Found: Yes  
Eval Type: Routine done by local agency  
Eval Notes: Routine Hazardous Materials Business Plan (HMBP) program inspection began on 9/18/2015 and concluded today. CERS ID# 10344994 Ownership

Map ID  
Direction  
Distance  
Elevation

MAP FINDINGS

Site

Database(s)

EDR ID Number  
EPA ID Number

**BONDED CLEANERS (Continued)**

**1000595382**

changed in March of 2015. No CERS submittals to date. Hazardous materials observed: -Approximately 60 gallons of dry cleaning solvent (DF2000) within dry cleaning equipment -30 gallon drum of spent DF2000 EFFECTIVE JANUARY 1, 2013, STATE LAW REQUIRES THAT BUSINESSES SUBJECT TO STATE HAZARDOUS MATERIALS PROGRAMS SUBMIT REQUIRED INFORMATION ELECTRONICALLY VIA THE CALIFORNIA ENVIRONMENTAL REPORTING SYSTEM (CERS) WEBSITE AT <http://cers.calepa.ca.gov>. A FACILITY RECORD HAS BEEN CREATED IN CERS FOR YOUR BUSINESS. YOUR CERS ID# IS 10344994. PLEASE LOG IN TO CERS AND REQUEST ACCESS TO THAT RECORD BEFORE CREATING A NEW FACILITY RECORD. SEE [www.EHinfo.org/hazmat](http://www.EHinfo.org/hazmat) FOR MORE DETAILS REGARDING ELECTRONIC REPORTING REQUIREMENTS.

Eval Division: Santa Clara County Environmental Health  
Eval Program: HMRRP  
Eval Source: CERS

Eval General Type: Compliance Evaluation Inspection  
Eval Date: 09-22-2015  
Violations Found: Yes  
Eval Type: Routine done by local agency  
Eval Notes: Routine Hazardous Waste Generator program inspection began on 9/18/2015 and concluded today. EPA ID# CAL000291092 (Active) = for old owner \*Need to apply for a new number Ownership changed in March of 2015. Wastes generated: -DF2000 (solids and liquids from dry cleaning operation) -Spent DF2000 filters This business has contracted with Technichem for hazardous waste disposal. Receipt dated 9/15/2015 observed today for disposal of waste DF2000 liquid and filters. Please complete the following: Waste: 1.) Obtain a new EPA ID number (application provided) and inform your hazardous waste hauler prior to any further disposal of your hazardous waste. 2.) Post Emergency Procedures by a telephone (form provided). 3.) Ensure that employees are thoroughly familiar with proper waste handling and emergency response procedures relevant to their responsibilities. HMCD offers free hazardous waste training (brochure provided for reference).

Eval Division: Santa Clara County Environmental Health  
Eval Program: HW  
Eval Source: CERS

Eval General Type: Compliance Evaluation Inspection  
Eval Date: 03-11-2019  
Violations Found: Yes  
Eval Type: Routine done by local agency  
Eval Notes: Onsite to conduct a routine hazardous waste inspection. Completed a walkthrough of the facility with Hazardous Materials Specialist Ray Maiden, and with owner, Hanh Nguyen. Facility is a Small Quantity Generator, and EPA ID CAL000438817 is active. Two waste disposal receipts were available for review. Verified annual maintenance of fire extinguishers. The following violations were corrected at time of inspection: G020: MARKING OF HAZARDOUS WASTE Hazardous waste label's hazardous properties and physical stated were completed. REMINDER: Ensure to keep copies of disposal receipts for a period of at least 3 years. For any questions regarding this inspection or report, contact Jean Nguyen at (408) 918-4789 or [jean.nguyen01@cep.sccgov.org](mailto:jean.nguyen01@cep.sccgov.org).

Eval Division: Santa Clara County Environmental Health  
Eval Program: HW  
Eval Source: CERS

Map ID  
Direction  
Distance  
Elevation

MAP FINDINGS

Site

Database(s)

EDR ID Number  
EPA ID Number

**BONDED CLEANERS (Continued)**

**1000595382**

Enforcement Action:

Site ID: 51571  
Site Name: SUPERIOR DRY CLEANERS  
Site Address: 1242 S BASCOM AV  
Site City: SAN JOSE  
Site Zip: 95128  
Enf Action Date: 09-22-2015  
Enf Action Type: Notice of Violation (Unified Program)  
Enf Action Description: Notice of Violation Issued by the Inspector at the Time of Inspection  
Enf Action Notes: Not reported  
Enf Action Division: Santa Clara County Environmental Health  
Enf Action Program: HMRRP  
Enf Action Source: CERS

Site ID: 51571  
Site Name: SUPERIOR DRY CLEANERS  
Site Address: 1242 S BASCOM AV  
Site City: SAN JOSE  
Site Zip: 95128  
Enf Action Date: 09-22-2015  
Enf Action Type: Notice of Violation (Unified Program)  
Enf Action Description: Notice of Violation Issued by the Inspector at the Time of Inspection  
Enf Action Notes: Not reported  
Enf Action Division: Santa Clara County Environmental Health  
Enf Action Program: HW  
Enf Action Source: CERS

Affiliation:

Affiliation Type Desc: Identification Signer  
Entity Name: Gary Tran  
Entity Title: Owner  
Affiliation Address: Not reported  
Affiliation City: Not reported  
Affiliation State: Not reported  
Affiliation Country: Not reported  
Affiliation Zip: Not reported  
Affiliation Phone: Not reported

Affiliation Type Desc: CUPA District  
Entity Name: Santa Clara County Environmental Health  
Entity Title: Not reported  
Affiliation Address: 1555 Berger Drive, Suite 300  
Affiliation City: San Jose  
Affiliation State: CA  
Affiliation Country: Not reported  
Affiliation Zip: 95112-2716  
Affiliation Phone: (408) 918-3400

Affiliation Type Desc: Legal Owner  
Entity Name: Hanh Nguyen  
Entity Title: Not reported  
Affiliation Address: 1242 S Bascom Av  
Affiliation City: San Jose  
Affiliation State: CA  
Affiliation Country: United States  
Affiliation Zip: 95128

Map ID  
Direction  
Distance  
Elevation

MAP FINDINGS

Site

Database(s)

EDR ID Number  
EPA ID Number

**BONDED CLEANERS (Continued)**

**1000595382**

Affiliation Phone: (408) 280-1832

Affiliation Type Desc: Operator  
Entity Name: Superior Dry Cleaners  
Entity Title: Not reported  
Affiliation Address: Not reported  
Affiliation City: Not reported  
Affiliation State: Not reported  
Affiliation Country: Not reported  
Affiliation Zip: Not reported  
Affiliation Phone: (408) 280-1832

Affiliation Type Desc: Property Owner  
Entity Name: Anita T. Chan  
Entity Title: Not reported  
Affiliation Address: Not reported  
Affiliation City: Not reported  
Affiliation State: Not reported  
Affiliation Country: United States  
Affiliation Zip: Not reported  
Affiliation Phone: (408) 947-1166

Affiliation Type Desc: Environmental Contact  
Entity Name: Gary Tran  
Entity Title: Not reported  
Affiliation Address: 1242 S BASCOM AV  
Affiliation City: SAN JOSE  
Affiliation State: CA  
Affiliation Country: Not reported  
Affiliation Zip: 95128  
Affiliation Phone: Not reported

Affiliation Type Desc: Facility Mailing Address  
Entity Name: Mailing Address  
Entity Title: Not reported  
Affiliation Address: 1242 S Bascom Av  
Affiliation City: San Jose  
Affiliation State: CA  
Affiliation Country: Not reported  
Affiliation Zip: 95128  
Affiliation Phone: Not reported

Affiliation Type Desc: Parent Corporation  
Entity Name: Superior Dry Cleaners  
Entity Title: Not reported  
Affiliation Address: Not reported  
Affiliation City: Not reported  
Affiliation State: Not reported  
Affiliation Country: Not reported  
Affiliation Zip: Not reported  
Affiliation Phone: Not reported

**HWTS:**

Name: BONDED CLEANERS  
Address: 1242 S BASCOM AVE  
Address 2: Not reported

Map ID  
Direction  
Distance  
Elevation

MAP FINDINGS

Site

Database(s)

EDR ID Number  
EPA ID Number

**BONDED CLEANERS (Continued)**

**1000595382**

City,State,Zip: SAN JOSE, CA 951280000  
EPA ID: CAD983593187  
Inactive Date: 06/30/2000  
Create Date: 07/18/1991  
Last Act Date: 08/10/2004  
Mailing Name: Not reported  
Mailing Address: 1242 S BASCOM AVE  
Mailing Address 2: Not reported  
Mailing City,State,Zip: SAN JOSE, CA 951283513  
Owner Name: GOLDEN CREEK PROPERTY INC  
Owner Address: 1242 S BASCOM AVE  
Owner Address 2: Not reported  
Owner City,State,Zip: SAN JOSE, CA 951280000  
Contact Name: YEH SHEN-OWNER  
Contact Address: INACT 00VQ FINAL NOTICE - BATCH  
Contact Address 2: 4/10/01  
City,State,Zip: SAN JOSE, CA 951283513

Name: SUPERIOR DRY CLEANERS  
Address: 1242 S BASCOM AVE  
Address 2: Not reported  
City,State,Zip: SAN JOSE, CA 95128  
EPA ID: CAL000438817  
Inactive Date: Not reported  
Create Date: 09/04/2018  
Last Act Date: 09/04/2018  
Mailing Name: Not reported  
Mailing Address: 1242 S BASCOM AVE  
Mailing Address 2: Not reported  
Mailing City,State,Zip: SAN JOSE, CA 95128  
Owner Name: HANH H NGUYEN  
Owner Address: 2855 JOSEPH AVE  
Owner Address 2: Not reported  
Owner City,State,Zip: CAMPBELL, CA 95008  
Contact Name: HANH H NGUYEN  
Contact Address: 2855 JOSEPH AVE #1  
Contact Address 2: Not reported  
City,State,Zip: CAMPBELL, CA 95008

**NAICS:**

EPA ID: CAL000438817  
Create Date: 2018-09-04 09:47:35  
NAICS Code: 812320  
NAICS Description: Drycleaning and Laundry Services (except Coin-Operated)  
Issued EPA ID Date: 2018-09-04 09:47:35  
Inactive Date: Not reported  
Facility Name: SUPERIOR DRY CLEANERS  
Facility Address: 1242 S BASCOM AVE  
Facility Address 2: Not reported  
Facility City: SAN JOSE  
Facility County: 43  
Facility State: CA  
Facility Zip: 95128

Name: SUPERIOR DRY CLEANERS  
Address: 1242 S BASCOM AVE  
Address 2: Not reported

Map ID  
Direction  
Distance  
Elevation

MAP FINDINGS

Site

Database(s)

EDR ID Number  
EPA ID Number

**BONDED CLEANERS (Continued)**

**1000595382**

City,State,Zip: SAN JOSE, CA 95128  
EPA ID: CAL000291092  
Inactive Date: 06/30/2015  
Create Date: 02/10/2005  
Last Act Date: 01/27/2016  
Mailing Name: Not reported  
Mailing Address: 1242 SOUTH BASCOM AVENUE  
Mailing Address 2: Not reported  
Mailing City,State,Zip: SAN JOSE, CA 951280000  
Owner Name: SUPERIOR DRY CLEANERS  
Owner Address: 1242 SOUTH BASCOM AVENUE  
Owner Address 2: Not reported  
Owner City,State,Zip: SAN JOSE, CA 951280000  
Contact Name: SUSAN ZHANG  
Contact Address: 1242 SOUTH BASCOM AVE  
Contact Address 2: Not reported  
City,State,Zip: SAN JOSE, CA 951280000

**NAICS:**

EPA ID: CAL000291092  
Create Date: 2005-02-10 13:32:31  
NAICS Code: 81232  
NAICS Description: Drycleaning and Laundry Services (except Coin-Operated)  
Issued EPA ID Date: 2005-02-10 13:32:31  
Inactive Date: 2015-06-30 00:00:00  
Facility Name: SUPERIOR DRY CLEANERS  
Facility Address: 1242 S BASCOM AVE  
Facility Address 2: Not reported  
Facility City: SAN JOSE  
Facility County: 43  
Facility State: CA  
Facility Zip: 95128

Name: BONDED CLEANERS  
Address: 1242 S BASCOM AVE  
Address 2: Not reported  
City,State,Zip: SAN JOSE, CA 951280000  
EPA ID: CAL000034046  
Inactive Date: 01/01/1995  
Create Date: 05/16/1990  
Last Act Date: 07/24/2001  
Mailing Name: Not reported  
Mailing Address: 1242 S BASCOM AVE  
Mailing Address 2: Not reported  
Mailing City,State,Zip: SAN JOSE, CA 951280000  
Owner Name: BONDED CLEANERS  
Owner Address: --  
Owner Address 2: Not reported  
Owner City,State,Zip: --, 99 --  
Contact Name: INVALID/VALID #CAD983593187  
Contact Address: PER SURVEY  
Contact Address 2: Not reported  
City,State,Zip: --, 99 --

Map ID  
Direction  
Distance  
Elevation

MAP FINDINGS

EDR ID Number  
EPA ID Number

**F59**  
**SSE**  
**1/8-1/4**  
**0.129 mi.**  
**683 ft.**

**BONDED CLEANERS**  
**1242 S BASCOM AV**  
**SAN JOSE, CA 95128**  
**Site 5 of 6 in cluster F**

**CUPA Listings** **S121469309**  
**N/A**

**Relative:**  
**Higher**

CUPA SANTA CLARA:

**Actual:**  
**170 ft.**

Name: BONDED CLEANERS  
Address: 1242 S BASCOM AV  
City,State,Zip: SAN JOSE, CA 951283513  
Region: SANTA CLARA  
PE#: 2206  
Program Description: GENERATES 5 TO <25 TONS/YR  
Latitude: 37.302998  
Longitude: -121.931519  
Record ID: PR0314902  
Facility ID: FA0205863

**F60**  
**SSE**  
**1/8-1/4**  
**0.129 mi.**  
**683 ft.**

**SUPERIOR DRY CLEANERS**  
**1242 S BASCOM AVE**  
**SAN JOSE, CA 95128**  
**Site 6 of 6 in cluster F**

**RCRA NonGen / NLR** **1024870190**  
**CAL000438817**

**Relative:**  
**Higher**

RCRA Listings:

**Actual:**  
**170 ft.**

Date Form Received by Agency: 2018-09-04 00:00:00.0  
Handler Name: SUPERIOR DRY CLEANERS  
Handler Address: 1242 S BASCOM AVE  
Handler City,State,Zip: SAN JOSE, CA 95128  
EPA ID: CAL000438817  
Contact Name: HANH H NGUYEN  
Contact Address: 2855 JOSEPH AVE #1  
Contact City,State,Zip: CAMPBELL, CA 95008  
Contact Telephone: 408-614-4306  
Contact Fax: Not reported  
Contact Email: TRANGARY46@HOTMAIL.COM  
Contact Title: Not reported  
EPA Region: 09  
Land Type: Not reported  
Federal Waste Generator Description: Not a generator, verified  
Non-Notifier: Not reported  
Biennial Report Cycle: Not reported  
Accessibility: Not reported  
Active Site Indicator: Handler Activities  
State District Owner: Not reported  
State District: Not reported  
Mailing Address: 1242 S BASCOM AVE  
Mailing City,State,Zip: SAN JOSE, CA 95128  
Owner Name: HANH H NGUYEN  
Owner Type: Other  
Operator Name: HANH H NGUYEN  
Operator Type: Other  
Short-Term Generator Activity: No  
Importer Activity: No  
Mixed Waste Generator: No  
Transporter Activity: No  
Transfer Facility Activity: No  
Recycler Activity with Storage: No  
Small Quantity On-Site Burner Exemption: No  
Smelting Melting and Refining Furnace Exemption: No

Map ID  
Direction  
Distance  
Elevation

MAP FINDINGS

Site

Database(s)

EDR ID Number  
EPA ID Number

**SUPERIOR DRY CLEANERS (Continued)**

**1024870190**

Underground Injection Control:	No
Off-Site Waste Receipt:	No
Universal Waste Indicator:	Yes
Universal Waste Destination Facility:	Yes
Federal Universal Waste:	No
Active Site Fed-Reg Treatment Storage and Disposal Facility:	Not reported
Active Site Converter Treatment storage and Disposal Facility:	Not reported
Active Site State-Reg Treatment Storage and Disposal Facility:	Not reported
Active Site State-Reg Handler:	---
Federal Facility Indicator:	Not reported
Hazardous Secondary Material Indicator:	N
Sub-Part K Indicator:	Not reported
Commercial TSD Indicator:	No
Treatment Storage and Disposal Type:	Not reported
2018 GPRA Permit Baseline:	Not on the Baseline
2018 GPRA Renewals Baseline:	Not on the Baseline
Permit Renewals Workload Universe:	Not reported
Permit Workload Universe:	Not reported
Permit Progress Universe:	Not reported
Post-Closure Workload Universe:	Not reported
Closure Workload Universe:	Not reported
202 GPRA Corrective Action Baseline:	No
Corrective Action Workload Universe:	No
Subject to Corrective Action Universe:	No
Non-TSDFs Where RCRA CA has Been Imposed Universe:	No
TSDFs Potentially Subject to CA Under 3004 (u)/(v) Universe:	No
TSDFs Only Subject to CA under Discretionary Auth Universe:	No
Corrective Action Priority Ranking:	No NCAPS ranking
Environmental Control Indicator:	No
Institutional Control Indicator:	No
Human Exposure Controls Indicator:	N/A
Groundwater Controls Indicator:	N/A
Operating TSDF Universe:	Not reported
Full Enforcement Universe:	Not reported
Significant Non-Complier Universe:	No
Unaddressed Significant Non-Complier Universe:	No
Addressed Significant Non-Complier Universe:	No
Significant Non-Complier With a Compliance Schedule Universe:	No
Financial Assurance Required:	Not reported
Handler Date of Last Change:	2018-09-07 19:38:57.0
Recognized Trader-Importer:	No
Recognized Trader-Exporter:	No
Importer of Spent Lead Acid Batteries:	No
Exporter of Spent Lead Acid Batteries:	No
Recycler Activity Without Storage:	No
Manifest Broker:	No
Sub-Part P Indicator:	No

**Handler - Owner Operator:**

Owner/Operator Indicator:	Owner
Owner/Operator Name:	HANH H NGUYEN
Legal Status:	Other
Date Became Current:	Not reported
Date Ended Current:	Not reported
Owner/Operator Address:	2855 JOSEPH AVE
Owner/Operator City,State,Zip:	CAMPBELL, CA 95008

Map ID  
Direction  
Distance  
Elevation

MAP FINDINGS

Site

Database(s)

EDR ID Number  
EPA ID Number

**SUPERIOR DRY CLEANERS (Continued)**

**1024870190**

Owner/Operator Telephone: 408-614-4306  
Owner/Operator Telephone Ext: Not reported  
Owner/Operator Fax: Not reported  
Owner/Operator Email: Not reported  
  
Owner/Operator Indicator: Operator  
Owner/Operator Name: HANH H NGUYEN  
Legal Status: Other  
Date Became Current: Not reported  
Date Ended Current: Not reported  
Owner/Operator Address: 2855 JOSEPH AVE #1  
Owner/Operator City,State,Zip: CAMPBEL, CA 95008  
Owner/Operator Telephone: 408-614-4306  
Owner/Operator Telephone Ext: Not reported  
Owner/Operator Fax: Not reported  
Owner/Operator Email: Not reported

Historic Generators:

Receive Date: 2018-09-04 00:00:00.0  
Handler Name: SUPERIOR DRY CLEANERS  
Federal Waste Generator Description: Not a generator, verified  
State District Owner: Not reported  
Large Quantity Handler of Universal Waste: No  
Recognized Trader Importer: No  
Recognized Trader Exporter: No  
Spent Lead Acid Battery Importer: No  
Spent Lead Acid Battery Exporter: No  
Current Record: Yes  
Non Storage Recycler Activity: Not reported  
Electronic Manifest Broker: Not reported

List of NAICS Codes and Descriptions:

NAICS Code: 812320  
NAICS Description: DRYCLEANING AND LAUNDRY SERVICES (EXCEPT COIN-OPERATED)

Facility Has Received Notices of Violation:

No Violations Found:

Evaluation Action Summary:

No Evaluations Found:

**G61**  
**North**  
**1/8-1/4**  
**0.129 mi.**  
**683 ft.**

**C & C DECORATING CENTER**  
**1025 S BASCOM AVE**  
**SAN JOSE, CA 95128**  
**Site 1 of 3 in cluster G**

**HIST UST** **U001602956**  
**N/A**

**Relative:**  
**Lower**

HIST UST:  
Name: C & C DECORATING CENTER  
Address: 1025 S BASCOM AVE  
City,State,Zip: SAN JOSE, CA 95128  
File Number: Not reported  
URL: Not reported  
Region: STATE

**Actual:**  
**166 ft.**

Map ID  
Direction  
Distance  
Elevation

MAP FINDINGS

Site

Database(s)

EDR ID Number  
EPA ID Number

**C & C DECORATING CENTER (Continued)**

**U001602956**

Facility ID: 00000049944  
Facility Type: Other  
Other Type: RETAIL PAINT  
Contact Name: R.C. KELLEHER  
Telephone: 4082971747  
Owner Name: COWMAN CAMP BELL PAINT COMPANY  
Owner Address: 5221 BELLARD AVE.  
Owner City,St,Zip: SEATTLE, WA 98107  
Total Tanks: 0001

Tank Num: 001  
Container Num: 01  
Year Installed: Not reported  
Tank Capacity: 00000500  
Tank Used for: PRODUCT  
Type of Fuel: Not reported  
Container Construction Thickness: Not reported  
Leak Detection: Pressure Test

**G62**  
**North**  
**1/8-1/4**  
**0.129 mi.**  
**683 ft.**

**C AND C DECORATING CENTER**  
**1025 SO BOSCOM AVE**  
**SAN JOSE, CA 95128**

**HIST UST** **S118408243**  
**N/A**

**Site 2 of 3 in cluster G**

**Relative:**  
**Lower**  
**Actual:**  
**166 ft.**

HIST UST:  
Name: C AND C DECORATING CENTER  
Address: 1025 SO BOSCOM AVE  
City,State,Zip: SAN JOSE, CA 95128  
File Number: 0002D208  
URL: <http://geotracker.waterboards.ca.gov/ustpdfs/pdf/0002D208.pdf>  
Region: Not reported  
Facility ID: Not reported  
Facility Type: Not reported  
Other Type: Not reported  
Contact Name: Not reported  
Telephone: Not reported  
Owner Name: Not reported  
Owner Address: Not reported  
Owner City,St,Zip: Not reported  
Total Tanks: Not reported  
  
Tank Num: Not reported  
Container Num: Not reported  
Year Installed: Not reported  
Tank Capacity: Not reported  
Tank Used for: Not reported  
Type of Fuel: Not reported  
Container Construction Thickness: Not reported  
Leak Detection: Not reported

Click here for Geo Tracker PDF:

Map ID  
Direction  
Distance  
Elevation

MAP FINDINGS

Site

Database(s)

EDR ID Number  
EPA ID Number

D63  
NE  
1/8-1/4  
0.139 mi.  
734 ft.

ELIZABETH HARRIS  
1080 DEL MAR AVE  
SAN JOSE, CA 95128

RCRA NonGen / NLR

1026163030  
CAC003063018

Site 8 of 8 in cluster D

Relative:  
Lower

Actual:  
166 ft.

RCRA Listings:

Date Form Received by Agency:	2020-04-10 00:00:00.0
Handler Name:	ELIZABETH HARRIS
Handler Address:	1080 DEL MAR AVE
Handler City,State,Zip:	SAN JOSE, CA 95128
EPA ID:	CAC003063018
Contact Name:	ELIZABETH HARRIS
Contact Address:	1080 DEL MAR AVE
Contact City,State,Zip:	SAN JOSE, CA 95128
Contact Telephone:	408-564-5860
Contact Fax:	Not reported
Contact Email:	ANADAL@RMC.COM
Contact Title:	Not reported
EPA Region:	09
Land Type:	Not reported
Federal Waste Generator Description:	Not a generator, verified
Non-Notifier:	Not reported
Biennial Report Cycle:	Not reported
Accessibility:	Not reported
Active Site Indicator:	Not reported
State District Owner:	Not reported
State District:	Not reported
Mailing Address:	1080 DEL MAR AVE
Mailing City,State,Zip:	SAN JOSE, CA 95128
Owner Name:	ELIZABETH HARRIS
Owner Type:	Other
Operator Name:	ELIZABETH HARRIS
Operator Type:	Other
Short-Term Generator Activity:	No
Importer Activity:	No
Mixed Waste Generator:	No
Transporter Activity:	No
Transfer Facility Activity:	No
Recycler Activity with Storage:	No
Small Quantity On-Site Burner Exemption:	No
Smelting Melting and Refining Furnace Exemption:	No
Underground Injection Control:	No
Off-Site Waste Receipt:	No
Universal Waste Indicator:	No
Universal Waste Destination Facility:	No
Federal Universal Waste:	No
Active Site Fed-Reg Treatment Storage and Disposal Facility:	Not reported
Active Site Converter Treatment storage and Disposal Facility:	Not reported
Active Site State-Reg Treatment Storage and Disposal Facility:	Not reported
Active Site State-Reg Handler:	---
Federal Facility Indicator:	Not reported
Hazardous Secondary Material Indicator:	N
Sub-Part K Indicator:	Not reported
Commercial TSD Indicator:	No
Treatment Storage and Disposal Type:	Not reported
2018 GPRA Permit Baseline:	Not on the Baseline
2018 GPRA Renewals Baseline:	Not on the Baseline
Permit Renewals Workload Universe:	Not reported

Map ID  
Direction  
Distance  
Elevation

MAP FINDINGS

Site

Database(s)

EDR ID Number  
EPA ID Number

**ELIZABETH HARRIS (Continued)**

**1026163030**

Permit Workload Universe:	Not reported
Permit Progress Universe:	Not reported
Post-Closure Workload Universe:	Not reported
Closure Workload Universe:	Not reported
202 GPRA Corrective Action Baseline:	No
Corrective Action Workload Universe:	No
Subject to Corrective Action Universe:	No
Non-TSDFs Where RCRA CA has Been Imposed Universe:	No
TSDFs Potentially Subject to CA Under 3004 (u)/(v) Universe:	No
TSDFs Only Subject to CA under Discretionary Auth Universe:	No
Corrective Action Priority Ranking:	No NCAPS ranking
Environmental Control Indicator:	No
Institutional Control Indicator:	No
Human Exposure Controls Indicator:	N/A
Groundwater Controls Indicator:	N/A
Operating TSDF Universe:	Not reported
Full Enforcement Universe:	Not reported
Significant Non-Complier Universe:	No
Unaddressed Significant Non-Complier Universe:	No
Addressed Significant Non-Complier Universe:	No
Significant Non-Complier With a Compliance Schedule Universe:	No
Financial Assurance Required:	Not reported
Handler Date of Last Change:	2020-04-24 18:56:23.0
Recognized Trader-Importer:	No
Recognized Trader-Exporter:	No
Importer of Spent Lead Acid Batteries:	No
Exporter of Spent Lead Acid Batteries:	No
Recycler Activity Without Storage:	No
Manifest Broker:	No
Sub-Part P Indicator:	No

**Handler - Owner Operator:**

Owner/Operator Indicator:	Owner
Owner/Operator Name:	ELIZABETH HARRIS
Legal Status:	Other
Date Became Current:	Not reported
Date Ended Current:	Not reported
Owner/Operator Address:	1080 DEL MAR AVE
Owner/Operator City,State,Zip:	SAN JOSE, CA 95128
Owner/Operator Telephone:	405-564-5860
Owner/Operator Telephone Ext:	Not reported
Owner/Operator Fax:	Not reported
Owner/Operator Email:	Not reported

Owner/Operator Indicator:	Operator
Owner/Operator Name:	ELIZABETH HARRIS
Legal Status:	Other
Date Became Current:	Not reported
Date Ended Current:	Not reported
Owner/Operator Address:	1080 DEL MAR AVE
Owner/Operator City,State,Zip:	SAN JOSE, CA 95128
Owner/Operator Telephone:	408-564-5860
Owner/Operator Telephone Ext:	Not reported
Owner/Operator Fax:	Not reported
Owner/Operator Email:	Not reported

Map ID  
Direction  
Distance  
Elevation

MAP FINDINGS

Site

Database(s)

EDR ID Number  
EPA ID Number

**ELIZABETH HARRIS (Continued)**

**1026163030**

Historic Generators:

Receive Date:	2020-04-10 00:00:00.0
Handler Name:	ELIZABETH HARRIS
Federal Waste Generator Description:	Not a generator, verified
State District Owner:	Not reported
Large Quantity Handler of Universal Waste:	No
Recognized Trader Importer:	No
Recognized Trader Exporter:	No
Spent Lead Acid Battery Importer:	No
Spent Lead Acid Battery Exporter:	No
Current Record:	Yes
Non Storage Recycler Activity:	Not reported
Electronic Manifest Broker:	Not reported

List of NAICS Codes and Descriptions:

NAICS Code:	56299
NAICS Description:	ALL OTHER WASTE MANAGEMENT SERVICES

Facility Has Received Notices of Violation:

No Violations Found:

Evaluation Action Summary:

No Evaluations Found:

**64**  
**ENE**  
**1/8-1/4**  
**0.143 mi.**  
**754 ft.**

**SY PHICHITH**  
**2106 LEON DRIVE**  
**SAN JOSE, CA 95128**

**RCRA NonGen / NLR**

**1025842255**  
**CAC003021863**

**Relative:**  
**Lower**

**Actual:**  
**166 ft.**

RCRA Listings:

Date Form Received by Agency:	2019-06-28 00:00:00.0
Handler Name:	SY PHICHITH
Handler Address:	2106 LEON DRIVE
Handler City,State,Zip:	SAN JOSE, CA 95128
EPA ID:	CAC003021863
Contact Name:	SY PHICHITH
Contact Address:	2106 LEON DRIVE
Contact City,State,Zip:	SAN JOSE, CA 95128
Contact Telephone:	316-214-7450
Contact Fax:	Not reported
Contact Email:	MELISA@ENV-REM.COM
Contact Title:	Not reported
EPA Region:	09
Land Type:	Not reported
Federal Waste Generator Description:	Not a generator, verified
Non-Notifier:	Not reported
Biennial Report Cycle:	Not reported
Accessibility:	Not reported
Active Site Indicator:	Handler Activities
State District Owner:	Not reported
State District:	Not reported
Mailing Address:	2106 LEON DRIVE
Mailing City,State,Zip:	SAN JOSE, CA 95128

Map ID  
Direction  
Distance  
Elevation

MAP FINDINGS

Site

Database(s)

EDR ID Number  
EPA ID Number

**SY PHICHITH (Continued)**

**1025842255**

Owner Name:	SY PHICHITH
Owner Type:	Other
Operator Name:	SY PHICHITH
Operator Type:	Other
Short-Term Generator Activity:	No
Importer Activity:	No
Mixed Waste Generator:	No
Transporter Activity:	No
Transfer Facility Activity:	No
Recycler Activity with Storage:	No
Small Quantity On-Site Burner Exemption:	No
Smelting Melting and Refining Furnace Exemption:	No
Underground Injection Control:	No
Off-Site Waste Receipt:	No
Universal Waste Indicator:	Yes
Universal Waste Destination Facility:	Yes
Federal Universal Waste:	No
Active Site Fed-Reg Treatment Storage and Disposal Facility:	Not reported
Active Site Converter Treatment storage and Disposal Facility:	Not reported
Active Site State-Reg Treatment Storage and Disposal Facility:	Not reported
Active Site State-Reg Handler:	---
Federal Facility Indicator:	Not reported
Hazardous Secondary Material Indicator:	N
Sub-Part K Indicator:	Not reported
Commercial TSD Indicator:	No
Treatment Storage and Disposal Type:	Not reported
2018 GPRA Permit Baseline:	Not on the Baseline
2018 GPRA Renewals Baseline:	Not on the Baseline
Permit Renewals Workload Universe:	Not reported
Permit Workload Universe:	Not reported
Permit Progress Universe:	Not reported
Post-Closure Workload Universe:	Not reported
Closure Workload Universe:	Not reported
202 GPRA Corrective Action Baseline:	No
Corrective Action Workload Universe:	No
Subject to Corrective Action Universe:	No
Non-TSDFs Where RCRA CA has Been Imposed Universe:	No
TSDFs Potentially Subject to CA Under 3004 (u)/(v) Universe:	No
TSDFs Only Subject to CA under Discretionary Auth Universe:	No
Corrective Action Priority Ranking:	No NCAPS ranking
Environmental Control Indicator:	No
Institutional Control Indicator:	No
Human Exposure Controls Indicator:	N/A
Groundwater Controls Indicator:	N/A
Operating TSDF Universe:	Not reported
Full Enforcement Universe:	Not reported
Significant Non-Complier Universe:	No
Unaddressed Significant Non-Complier Universe:	No
Addressed Significant Non-Complier Universe:	No
Significant Non-Complier With a Compliance Schedule Universe:	No
Financial Assurance Required:	Not reported
Handler Date of Last Change:	2019-07-29 17:12:02.0
Recognized Trader-Importer:	No
Recognized Trader-Exporter:	No
Importer of Spent Lead Acid Batteries:	No
Exporter of Spent Lead Acid Batteries:	No
Recycler Activity Without Storage:	No

Map ID  
Direction  
Distance  
Elevation

MAP FINDINGS

Site

Database(s)

EDR ID Number  
EPA ID Number

**SY PHICHITH (Continued)**

**1025842255**

Manifest Broker: No  
Sub-Part P Indicator: No

**Handler - Owner Operator:**

Owner/Operator Indicator: Operator  
Owner/Operator Name: SY PHICHITH  
Legal Status: Other  
Date Became Current: Not reported  
Date Ended Current: Not reported  
Owner/Operator Address: 2106 LEON DRIVE  
Owner/Operator City,State,Zip: SAN JOSE, CA 95128  
Owner/Operator Telephone: 316-214-7450  
Owner/Operator Telephone Ext: Not reported  
Owner/Operator Fax: Not reported  
Owner/Operator Email: Not reported

Owner/Operator Indicator: Owner  
Owner/Operator Name: SY PHICHITH  
Legal Status: Other  
Date Became Current: Not reported  
Date Ended Current: Not reported  
Owner/Operator Address: 2106 LEON DRIVE  
Owner/Operator City,State,Zip: SAN JOSE, CA 95128  
Owner/Operator Telephone: 316-214-7450  
Owner/Operator Telephone Ext: Not reported  
Owner/Operator Fax: Not reported  
Owner/Operator Email: Not reported

**Historic Generators:**

Receive Date: 2019-06-28 00:00:00.0  
Handler Name: SY PHICHITH  
Federal Waste Generator Description: Not a generator, verified  
State District Owner: Not reported  
Large Quantity Handler of Universal Waste: No  
Recognized Trader Importer: No  
Recognized Trader Exporter: No  
Spent Lead Acid Battery Importer: No  
Spent Lead Acid Battery Exporter: No  
Current Record: Yes  
Non Storage Recycler Activity: Not reported  
Electronic Manifest Broker: Not reported

**List of NAICS Codes and Descriptions:**

NAICS Code: 56299  
NAICS Description: ALL OTHER WASTE MANAGEMENT SERVICES

**Facility Has Received Notices of Violation:**

No Violations Found:

**Evaluation Action Summary:**

No Evaluations Found:

Map ID  
Direction  
Distance  
Elevation

MAP FINDINGS

Site

Database(s)

EDR ID Number  
EPA ID Number

**G65**  
**North**  
**1/8-1/4**  
**0.147 mi.**  
**778 ft.**  
**HOLDEN ON BASCOM DEVELOPMENT**  
**1017 S BASCOM AVE**  
**SAN JOSE, CA 95128**  
**Site 3 of 3 in cluster G**

**CPS-SLIC** **S125639012**  
**N/A**

**Relative:**  
**Lower**

CPS-SLIC:

**Actual:**  
**166 ft.**

Name: HOLDEN ON BASCOM DEVELOPMENT  
Address: 1017 S BASCOM AVE  
City,State,Zip: SAN JOSE, CA 95128  
Region: STATE  
**Facility Status: Open - Site Assessment**  
Status Date: 11/25/2019  
Global Id: T10000013818  
Lead Agency: SANTA CLARA COUNTY LOP  
Lead Agency Case Number: 2019-17s  
Latitude: 37.30753  
Longitude: -121.93223  
Case Type: Cleanup Program Site  
Case Worker: TLF  
Local Agency: SANTA CLARA COUNTY LOP  
RB Case Number: Not reported  
File Location: All Files are on GeoTracker or in the Local Agency Database  
Potential Media Affected: Soil  
Potential Contaminants of Concern: Not reported  
Site History: Not reported

[Click here to access the California GeoTracker records for this facility:](#)

**66**  
**NW**  
**1/8-1/4**  
**0.156 mi.**  
**823 ft.**  
**BEN FEARNLEY**  
**1068 RICKENBACKER STREET**  
**SAN JOSE, CA 95128**

**RCRA NonGen / NLR** **1024770375**  
**CAC002990280**

**Relative:**  
**Lower**

RCRA Listings:

**Actual:**  
**166 ft.**

Date Form Received by Agency: 2018-11-21 00:00:00.0  
Handler Name: BEN FEARNLEY  
Handler Address: 1068 RICKENBACKER STREET  
Handler City,State,Zip: SAN JOSE, CA 95128  
EPA ID: CAC002990280  
Contact Name: BEN FEARNLEY  
Contact Address: 1068 RICKENBACKER STREET  
Contact City,State,Zip: SAN JOSE, CA 95128  
Contact Telephone: 408-707-5364  
Contact Fax: Not reported  
Contact Email: SHACARRAHENDERSON@ALLIANCE-ENVIRO.COM  
Contact Title: Not reported  
EPA Region: 09  
Land Type: Not reported  
Federal Waste Generator Description: Not a generator, verified  
Non-Notifier: Not reported  
Biennial Report Cycle: Not reported  
Accessibility: Not reported  
Active Site Indicator: Handler Activities  
State District Owner: Not reported  
State District: Not reported  
Mailing Address: 1068 RICKENBACKER STREET  
Mailing City,State,Zip: SAN JOSE, CA 95128  
Owner Name: BEN FEARNLEY

Map ID  
Direction  
Distance  
Elevation

MAP FINDINGS

Site

Database(s)

EDR ID Number  
EPA ID Number

**BEN FEARNLEY (Continued)**

**1024770375**

Owner Type:	Other
Operator Name:	BEN FEARNLEY
Operator Type:	Other
Short-Term Generator Activity:	No
Importer Activity:	No
Mixed Waste Generator:	No
Transporter Activity:	No
Transfer Facility Activity:	No
Recycler Activity with Storage:	No
Small Quantity On-Site Burner Exemption:	No
Smelting Melting and Refining Furnace Exemption:	No
Underground Injection Control:	No
Off-Site Waste Receipt:	No
Universal Waste Indicator:	Yes
Universal Waste Destination Facility:	Yes
Federal Universal Waste:	No
Active Site Fed-Reg Treatment Storage and Disposal Facility:	Not reported
Active Site Converter Treatment storage and Disposal Facility:	Not reported
Active Site State-Reg Treatment Storage and Disposal Facility:	Not reported
Active Site State-Reg Handler:	---
Federal Facility Indicator:	Not reported
Hazardous Secondary Material Indicator:	N
Sub-Part K Indicator:	Not reported
Commercial TSD Indicator:	No
Treatment Storage and Disposal Type:	Not reported
2018 GPRA Permit Baseline:	Not on the Baseline
2018 GPRA Renewals Baseline:	Not on the Baseline
Permit Renewals Workload Universe:	Not reported
Permit Workload Universe:	Not reported
Permit Progress Universe:	Not reported
Post-Closure Workload Universe:	Not reported
Closure Workload Universe:	Not reported
202 GPRA Corrective Action Baseline:	No
Corrective Action Workload Universe:	No
Subject to Corrective Action Universe:	No
Non-TSDFs Where RCRA CA has Been Imposed Universe:	No
TSDFs Potentially Subject to CA Under 3004 (u)/(v) Universe:	No
TSDFs Only Subject to CA under Discretionary Auth Universe:	No
Corrective Action Priority Ranking:	No NCAPS ranking
Environmental Control Indicator:	No
Institutional Control Indicator:	No
Human Exposure Controls Indicator:	N/A
Groundwater Controls Indicator:	N/A
Operating TSDF Universe:	Not reported
Full Enforcement Universe:	Not reported
Significant Non-Complier Universe:	No
Unaddressed Significant Non-Complier Universe:	No
Addressed Significant Non-Complier Universe:	No
Significant Non-Complier With a Compliance Schedule Universe:	No
Financial Assurance Required:	Not reported
Handler Date of Last Change:	2018-12-20 13:51:28.0
Recognized Trader-Importer:	No
Recognized Trader-Exporter:	No
Importer of Spent Lead Acid Batteries:	No
Exporter of Spent Lead Acid Batteries:	No
Recycler Activity Without Storage:	No
Manifest Broker:	No

Map ID  
Direction  
Distance  
Elevation

MAP FINDINGS

Site

Database(s)

EDR ID Number  
EPA ID Number

**BEN FEARNLEY (Continued)**

**1024770375**

Sub-Part P Indicator: No

Handler - Owner Operator:

Owner/Operator Indicator:	Owner
Owner/Operator Name:	BEN FEARNLEY
Legal Status:	Other
Date Became Current:	Not reported
Date Ended Current:	Not reported
Owner/Operator Address:	1068 RICKENBACKER STREET
Owner/Operator City,State,Zip:	SAN JOSE, CA 95128
Owner/Operator Telephone:	408-707-5364
Owner/Operator Telephone Ext:	Not reported
Owner/Operator Fax:	Not reported
Owner/Operator Email:	Not reported

Owner/Operator Indicator:	Operator
Owner/Operator Name:	BEN FEARNLEY
Legal Status:	Other
Date Became Current:	Not reported
Date Ended Current:	Not reported
Owner/Operator Address:	1068 RICKENBACKER STREET
Owner/Operator City,State,Zip:	SAN JOSE, CA 95128
Owner/Operator Telephone:	408-707-5364
Owner/Operator Telephone Ext:	Not reported
Owner/Operator Fax:	Not reported
Owner/Operator Email:	Not reported

Historic Generators:

Receive Date:	2018-11-21 00:00:00.0
Handler Name:	BEN FEARNLEY
Federal Waste Generator Description:	Not a generator, verified
State District Owner:	Not reported
Large Quantity Handler of Universal Waste:	No
Recognized Trader Importer:	No
Recognized Trader Exporter:	No
Spent Lead Acid Battery Importer:	No
Spent Lead Acid Battery Exporter:	No
Current Record:	Yes
Non Storage Recycler Activity:	Not reported
Electronic Manifest Broker:	Not reported

List of NAICS Codes and Descriptions:

NAICS Code:	56299
NAICS Description:	ALL OTHER WASTE MANAGEMENT SERVICES

Facility Has Received Notices of Violation:

No Violations Found:

Evaluation Action Summary:

No Evaluations Found:

Map ID  
Direction  
Distance  
Elevation

MAP FINDINGS

EDR ID Number  
EPA ID Number

67  
SSW  
1/8-1/4  
0.171 mi.  
904 ft.

MARK WATSON  
2263 ARAM AVENUE  
SAN JOSE, CA 95128

RCRA NonGen / NLR

1025829152  
CAC003008706

Relative:  
Higher

Actual:  
173 ft.

RCRA Listings:

Date Form Received by Agency:	2019-04-04 00:00:00.0
Handler Name:	MARK WATSON
Handler Address:	2263 ARAM AVENUE
Handler City,State,Zip:	SAN JOSE, CA 95128
EPA ID:	CAC003008706
Contact Name:	MARK WATSON
Contact Address:	2263 ARAM AVENUE
Contact City,State,Zip:	SAN JOSE, CA 95128
Contact Telephone:	408-835-4415
Contact Fax:	Not reported
Contact Email:	ALEJANDRAMALDONADO@ALLIANCE-ENVIRO.COM
Contact Title:	Not reported
EPA Region:	09
Land Type:	Not reported
Federal Waste Generator Description:	Not a generator, verified
Non-Notifier:	Not reported
Biennial Report Cycle:	Not reported
Accessibility:	Not reported
Active Site Indicator:	Handler Activities
State District Owner:	Not reported
State District:	Not reported
Mailing Address:	2263 ARAM AVENUE
Mailing City,State,Zip:	SAN JOSE, CA 95128
Owner Name:	MARK WATSON
Owner Type:	Other
Operator Name:	MARK WATSON
Operator Type:	Other
Short-Term Generator Activity:	No
Importer Activity:	No
Mixed Waste Generator:	No
Transporter Activity:	No
Transfer Facility Activity:	No
Recycler Activity with Storage:	No
Small Quantity On-Site Burner Exemption:	No
Smelting Melting and Refining Furnace Exemption:	No
Underground Injection Control:	No
Off-Site Waste Receipt:	No
Universal Waste Indicator:	Yes
Universal Waste Destination Facility:	Yes
Federal Universal Waste:	No
Active Site Fed-Reg Treatment Storage and Disposal Facility:	Not reported
Active Site Converter Treatment storage and Disposal Facility:	Not reported
Active Site State-Reg Treatment Storage and Disposal Facility:	Not reported
Active Site State-Reg Handler:	---
Federal Facility Indicator:	Not reported
Hazardous Secondary Material Indicator:	N
Sub-Part K Indicator:	Not reported
Commercial TSD Indicator:	No
Treatment Storage and Disposal Type:	Not reported
2018 GPRA Permit Baseline:	Not on the Baseline
2018 GPRA Renewals Baseline:	Not on the Baseline
Permit Renewals Workload Universe:	Not reported

Map ID  
Direction  
Distance  
Elevation

MAP FINDINGS

Site

Database(s)

EDR ID Number  
EPA ID Number

**MARK WATSON (Continued)**

**1025829152**

Permit Workload Universe:	Not reported
Permit Progress Universe:	Not reported
Post-Closure Workload Universe:	Not reported
Closure Workload Universe:	Not reported
202 GPRA Corrective Action Baseline:	No
Corrective Action Workload Universe:	No
Subject to Corrective Action Universe:	No
Non-TSDFs Where RCRA CA has Been Imposed Universe:	No
TSDFs Potentially Subject to CA Under 3004 (u)/(v) Universe:	No
TSDFs Only Subject to CA under Discretionary Auth Universe:	No
Corrective Action Priority Ranking:	No NCAPS ranking
Environmental Control Indicator:	No
Institutional Control Indicator:	No
Human Exposure Controls Indicator:	N/A
Groundwater Controls Indicator:	N/A
Operating TSDF Universe:	Not reported
Full Enforcement Universe:	Not reported
Significant Non-Complier Universe:	No
Unaddressed Significant Non-Complier Universe:	No
Addressed Significant Non-Complier Universe:	No
Significant Non-Complier With a Compliance Schedule Universe:	No
Financial Assurance Required:	Not reported
Handler Date of Last Change:	2019-06-26 18:51:45.0
Recognized Trader-Importer:	No
Recognized Trader-Exporter:	No
Importer of Spent Lead Acid Batteries:	No
Exporter of Spent Lead Acid Batteries:	No
Recycler Activity Without Storage:	No
Manifest Broker:	No
Sub-Part P Indicator:	No

**Handler - Owner Operator:**

Owner/Operator Indicator:	Operator
Owner/Operator Name:	MARK WATSON
Legal Status:	Other
Date Became Current:	Not reported
Date Ended Current:	Not reported
Owner/Operator Address:	2263 ARAM AVENUE
Owner/Operator City,State,Zip:	SAN JOSE, CA 95128
Owner/Operator Telephone:	408-835-4415
Owner/Operator Telephone Ext:	Not reported
Owner/Operator Fax:	Not reported
Owner/Operator Email:	Not reported

Owner/Operator Indicator:	Owner
Owner/Operator Name:	MARK WATSON
Legal Status:	Other
Date Became Current:	Not reported
Date Ended Current:	Not reported
Owner/Operator Address:	2263 ARAM AVENUE
Owner/Operator City,State,Zip:	SAN JOSE, CA 95128
Owner/Operator Telephone:	408-835-4415
Owner/Operator Telephone Ext:	Not reported
Owner/Operator Fax:	Not reported
Owner/Operator Email:	Not reported

Map ID  
Direction  
Distance  
Elevation

MAP FINDINGS

Site

Database(s)

EDR ID Number  
EPA ID Number

**MARK WATSON (Continued)**

**1025829152**

Historic Generators:

Receive Date:	2019-04-04 00:00:00.0
Handler Name:	MARK WATSON
Federal Waste Generator Description:	Not a generator, verified
State District Owner:	Not reported
Large Quantity Handler of Universal Waste:	No
Recognized Trader Importer:	No
Recognized Trader Exporter:	No
Spent Lead Acid Battery Importer:	No
Spent Lead Acid Battery Exporter:	No
Current Record:	Yes
Non Storage Recycler Activity:	Not reported
Electronic Manifest Broker:	Not reported

List of NAICS Codes and Descriptions:

NAICS Code:	56299
NAICS Description:	ALL OTHER WASTE MANAGEMENT SERVICES

Facility Has Received Notices of Violation:

No Violations Found:

Evaluation Action Summary:

No Evaluations Found:

**68**  
**NNW**  
**1/8-1/4**  
**0.183 mi.**  
**965 ft.**

**JENNIFER LE**  
**1027 DELNA MANOR LN**  
**SAN JOSE, CA 95128**

**RCRA NonGen / NLR**

**1025828802**  
**CAC003008356**

**Relative:**  
**Lower**

**Actual:**  
**165 ft.**

RCRA Listings:

Date Form Received by Agency:	2019-04-02 00:00:00.0
Handler Name:	JENNIFER LE
Handler Address:	1027 DELNA MANOR LN
Handler City,State,Zip:	SAN JOSE, CA 95128
EPA ID:	CAC003008356
Contact Name:	JENNIFER LE
Contact Address:	1027 DELNA MANOR LN
Contact City,State,Zip:	SAN JOSE, CA 95128
Contact Telephone:	408-728-2848
Contact Fax:	Not reported
Contact Email:	JOHN@JWHARS.COM
Contact Title:	Not reported
EPA Region:	09
Land Type:	Not reported
Federal Waste Generator Description:	Not a generator, verified
Non-Notifier:	Not reported
Biennial Report Cycle:	Not reported
Accessibility:	Not reported
Active Site Indicator:	Handler Activities
State District Owner:	Not reported
State District:	Not reported
Mailing Address:	1027 DELNA MANOR LN
Mailing City,State,Zip:	SAN JOSE, CA 95128

Map ID  
Direction  
Distance  
Elevation

MAP FINDINGS

Site

Database(s)

EDR ID Number  
EPA ID Number

**JENNIFER LE (Continued)**

**1025828802**

Owner Name:	JENNIFER LE
Owner Type:	Other
Operator Name:	JENNIFER LE
Operator Type:	Other
Short-Term Generator Activity:	No
Importer Activity:	No
Mixed Waste Generator:	No
Transporter Activity:	No
Transfer Facility Activity:	No
Recycler Activity with Storage:	No
Small Quantity On-Site Burner Exemption:	No
Smelting Melting and Refining Furnace Exemption:	No
Underground Injection Control:	No
Off-Site Waste Receipt:	No
Universal Waste Indicator:	Yes
Universal Waste Destination Facility:	Yes
Federal Universal Waste:	No
Active Site Fed-Reg Treatment Storage and Disposal Facility:	Not reported
Active Site Converter Treatment storage and Disposal Facility:	Not reported
Active Site State-Reg Treatment Storage and Disposal Facility:	Not reported
Active Site State-Reg Handler:	---
Federal Facility Indicator:	Not reported
Hazardous Secondary Material Indicator:	N
Sub-Part K Indicator:	Not reported
Commercial TSD Indicator:	No
Treatment Storage and Disposal Type:	Not reported
2018 GPRA Permit Baseline:	Not on the Baseline
2018 GPRA Renewals Baseline:	Not on the Baseline
Permit Renewals Workload Universe:	Not reported
Permit Workload Universe:	Not reported
Permit Progress Universe:	Not reported
Post-Closure Workload Universe:	Not reported
Closure Workload Universe:	Not reported
202 GPRA Corrective Action Baseline:	No
Corrective Action Workload Universe:	No
Subject to Corrective Action Universe:	No
Non-TSDFs Where RCRA CA has Been Imposed Universe:	No
TSDFs Potentially Subject to CA Under 3004 (u)/(v) Universe:	No
TSDFs Only Subject to CA under Discretionary Auth Universe:	No
Corrective Action Priority Ranking:	No NCAPS ranking
Environmental Control Indicator:	No
Institutional Control Indicator:	No
Human Exposure Controls Indicator:	N/A
Groundwater Controls Indicator:	N/A
Operating TSDF Universe:	Not reported
Full Enforcement Universe:	Not reported
Significant Non-Complier Universe:	No
Unaddressed Significant Non-Complier Universe:	No
Addressed Significant Non-Complier Universe:	No
Significant Non-Complier With a Compliance Schedule Universe:	No
Financial Assurance Required:	Not reported
Handler Date of Last Change:	2019-06-26 18:51:38.0
Recognized Trader-Importer:	No
Recognized Trader-Exporter:	No
Importer of Spent Lead Acid Batteries:	No
Exporter of Spent Lead Acid Batteries:	No
Recycler Activity Without Storage:	No

Map ID  
Direction  
Distance  
Elevation

MAP FINDINGS

Site

Database(s)

EDR ID Number  
EPA ID Number

**JENNIFER LE (Continued)**

**1025828802**

Manifest Broker: No  
Sub-Part P Indicator: No

**Handler - Owner Operator:**

Owner/Operator Indicator: Operator  
Owner/Operator Name: JENNIFER LE  
Legal Status: Other  
Date Became Current: Not reported  
Date Ended Current: Not reported  
Owner/Operator Address: 1027 DELNA MANOR LN  
Owner/Operator City,State,Zip: SAN JOSE, CA 95128  
Owner/Operator Telephone: 408-728-2848  
Owner/Operator Telephone Ext: Not reported  
Owner/Operator Fax: Not reported  
Owner/Operator Email: Not reported

Owner/Operator Indicator: Owner  
Owner/Operator Name: JENNIFER LE  
Legal Status: Other  
Date Became Current: Not reported  
Date Ended Current: Not reported  
Owner/Operator Address: 1027 DELNA MANOR LN  
Owner/Operator City,State,Zip: SAN JOSE, CA 95128  
Owner/Operator Telephone: 408-728-2848  
Owner/Operator Telephone Ext: Not reported  
Owner/Operator Fax: Not reported  
Owner/Operator Email: Not reported

**Historic Generators:**

Receive Date: 2019-04-02 00:00:00.0  
Handler Name: JENNIFER LE  
Federal Waste Generator Description: Not a generator, verified  
State District Owner: Not reported  
Large Quantity Handler of Universal Waste: No  
Recognized Trader Importer: No  
Recognized Trader Exporter: No  
Spent Lead Acid Battery Importer: No  
Spent Lead Acid Battery Exporter: No  
Current Record: Yes  
Non Storage Recycler Activity: Not reported  
Electronic Manifest Broker: Not reported

**List of NAICS Codes and Descriptions:**

NAICS Code: 56299  
NAICS Description: ALL OTHER WASTE MANAGEMENT SERVICES

**Facility Has Received Notices of Violation:**

No Violations Found:

**Evaluation Action Summary:**

No Evaluations Found:

Map ID  
Direction  
Distance  
Elevation

MAP FINDINGS

EDR ID Number  
EPA ID Number

**H69**  
**North**  
**1/8-1/4**  
**0.191 mi.**  
**1008 ft.**

**PHOTO DEPOT**  
**983 S BASCOM AV**  
**SAN JOSE, CA 95128**

**Site 1 of 7 in cluster H**

**CUPA Listings** **S121468351**  
**N/A**

**Relative:** CUPA SANTA CLARA:  
**Lower** Name: PHOTO DEPOT  
Address: 983 S BASCOM AV  
City,State,Zip: SAN JOSE, CA 95128  
Region: SANTA CLARA  
PE#: 2205  
Program Description: GENERATES 100 KG YR TO <5 TONS/YR  
Latitude: 37.307928  
Longitude: -121.931943  
Record ID: PR0317531  
Facility ID: FA0200252

**H70**  
**North**  
**1/8-1/4**  
**0.201 mi.**  
**1059 ft.**

**KNIFE STALKERS THE**  
**975 S BASCOM AV**  
**SAN JOSE, CA 95128**

**Site 2 of 7 in cluster H**

**CUPA Listings** **S121470248**  
**N/A**

**Relative:** CUPA SANTA CLARA:  
**Lower** Name: KNIFE STALKERS THE  
Address: 975 S BASCOM AV  
City,State,Zip: SAN JOSE, CA 95128  
Region: SANTA CLARA  
PE#: 2201  
Program Description: GENERATES WASTE OIL ONLY  
Latitude: 37.308035  
Longitude: -121.931944  
Record ID: PR0317922  
Facility ID: FA0211248

**I71**  
**South**  
**1/8-1/4**  
**0.209 mi.**  
**1103 ft.**

**CHEVRON #9-9823**  
**1298 S BASCOM AVE**  
**SAN JOSE, CA 95113**

**Site 1 of 6 in cluster I**

**LUST** **U001602951**  
**HIST LUST** **N/A**  
**HIST UST**  
**Cortese**  
**CERS**

**Relative:** LUST:  
**Higher** Name: CHEVRON #9-9823  
Address: 1298 S BASCOM AVE  
City,State,Zip: SAN JOSE, CA 95113  
Lead Agency: SANTA CLARA COUNTY LOP  
Case Type: LUST Cleanup Site  
Geo Track: [http://geotracker.waterboards.ca.gov/profile\\_report.asp?global\\_id=T0608501712](http://geotracker.waterboards.ca.gov/profile_report.asp?global_id=T0608501712)  
Global Id: T0608501712  
Latitude: 37.301893  
Longitude: -121.930816  
Status: Completed - Case Closed  
Status Date: 06/27/1996  
Case Worker: UST  
RB Case Number: Not reported  
Local Agency: SANTA CLARA COUNTY LOP  
File Location: All Files are on GeoTracker or in the Local Agency Database

Map ID  
Direction  
Distance  
Elevation

MAP FINDINGS

Site

Database(s)

EDR ID Number  
EPA ID Number

**CHEVRON #9-9823 (Continued)**

**U001602951**

Local Case Number: Not reported  
Potential Media Affect: Soil  
Potential Contaminants of Concern: Gasoline  
Site History: Not reported

**LUST:**

Global Id: T0608501712  
Contact Type: Regional Board Caseworker  
Contact Name: Regional Water Board  
Organization Name: SAN FRANCISCO BAY RWQCB (REGION 2)  
Address: 1515 CLAY ST SUITE 1400  
City: OAKLAND  
Email: Not reported  
Phone Number: Not reported

Global Id: T0608501712  
Contact Type: Local Agency Caseworker  
Contact Name: UST CASE WORKER  
Organization Name: SANTA CLARA COUNTY LOP  
Address: 1555 Berger Drive, Suite 300  
City: SAN JOSE  
Email: Not reported  
Phone Number: 4089183400

**LUST:**

Global Id: T0608501712  
Action Type: ENFORCEMENT  
Date: 01/16/1996  
Action: Notice of Responsibility - #39512

Global Id: T0608501712  
Action Type: ENFORCEMENT  
Date: 06/27/1996  
Action: Closure/No Further Action Letter

Global Id: T0608501712  
Action Type: ENFORCEMENT  
Date: 01/01/1991  
Action: Staff Letter - #21796

Global Id: T0608501712  
Action Type: Other  
Date: 01/01/1991  
Action: Leak Reported

Global Id: T0608501712  
Action Type: RESPONSE  
Date: 03/15/1996  
Action: Other Report / Document

Global Id: T0608501712  
Action Type: RESPONSE  
Date: 06/27/1996  
Action: Other Report / Document

**LUST:**

Global Id: T0608501712

Map ID  
Direction  
Distance  
Elevation

MAP FINDINGS

Site

Database(s)

EDR ID Number  
EPA ID Number

**CHEVRON #9-9823 (Continued)**

**U001602951**

Status: Open - Case Begin Date  
Status Date: 06/15/1989  
  
Global Id: T0608501712  
Status: Open - Site Assessment  
Status Date: 06/15/1989  
  
Global Id: T0608501712  
Status: Completed - Case Closed  
Status Date: 06/27/1996

**LUST REG 2:**

Region: 2  
Facility Id: Not reported  
Facility Status: Case Closed  
Case Number: 07S1W25D01f  
How Discovered: Not reported  
Leak Cause: Not reported  
Leak Source: Not reported  
Date Leak Confirmed: Not reported  
Oversight Program: LUST  
Prelim. Site Assessment Workplan Submitted: Not reported  
Preliminary Site Assessment Began: 6/15/1989  
Pollution Characterization Began: Not reported  
Pollution Remediation Plan Submitted: Not reported  
Date Remediation Action Underway: Not reported  
Date Post Remedial Action Monitoring Began: Not reported

**LUST SANTA CLARA:**

Name: CHEVRON #9-9823  
Address: 1298 S BASCOM AVE  
City,State,Zip: SAN JOSE, CA  
Region: SANTA CLARA  
SCVWD ID: 07S1W25D01F  
Date Closed: 06/27/1996  
EDR Link ID: 07S1W25D01F

**HIST LUST SANTA CLARA:**

Name: Chevron #9-9823  
Address: 1298 S Bascom Ave  
City: San Jose  
Region: SANTA CLARA  
Region Code: 2  
SCVWD ID: 07S1W25D01  
Oversite Agency: SCVWD  
Date Listed: 1992-05-20 00:00:00  
Closed Date: 1996-06-27 00:00:00

**HIST UST:**

Name: 99823  
Address: 1298 S BASCOM AVE  
City,State,Zip: SAN JOSE, CA 95128  
File Number: 0002D0A9  
URL: <http://geotracker.waterboards.ca.gov/ustpdfs/pdf/0002D0A9.pdf>

Map ID  
Direction  
Distance  
Elevation

MAP FINDINGS

Site

Database(s)

EDR ID Number  
EPA ID Number

**CHEVRON #9-9823 (Continued)**

**U001602951**

Region: STATE  
Facility ID: 00000063245  
Facility Type: Gas Station  
Other Type: Not reported  
Contact Name: ROCKAFELLOW, JOHN T  
Telephone: 4082921200  
Owner Name: CHEVRON U.S.A. INC.  
Owner Address: 575 MARKET  
Owner City,St,Zip: SAN FRANCISCO, CA 94105  
Total Tanks: 0004

Tank Num: 001  
Container Num: 1  
Year Installed: 1964  
Tank Capacity: 00008000  
Tank Used for: PRODUCT  
Type of Fuel: Not reported  
Container Construction Thickness: 0000250  
Leak Detection: Stock Inventor

Tank Num: 002  
Container Num: 2  
Year Installed: 1964  
Tank Capacity: 00003000  
Tank Used for: PRODUCT  
Type of Fuel: Not reported  
Container Construction Thickness: 0000170  
Leak Detection: Stock Inventor

Tank Num: 003  
Container Num: 3  
Year Installed: 1964  
Tank Capacity: 00008000  
Tank Used for: PRODUCT  
Type of Fuel: Not reported  
Container Construction Thickness: 0000250  
Leak Detection: Stock Inventor

Tank Num: 004  
Container Num: 4  
Year Installed: 1964  
Tank Capacity: 00000550  
Tank Used for: WASTE  
Type of Fuel: Not reported  
Container Construction Thickness: 0000100  
Leak Detection: Stock Inventor

[Click here for Geo Tracker PDF:](#)

**CORTESE:**

Name: CHEVRON #9-9823  
Address: 1298 S BASCOM AVE  
City,State,Zip: SAN JOSE, CA 95113  
Region: CORTESE  
Envirostor Id: Not reported  
Global ID: T0608501712  
Site/Facility Type: LUST CLEANUP SITE

Map ID  
Direction  
Distance  
Elevation

MAP FINDINGS

Site

Database(s)

EDR ID Number  
EPA ID Number

**CHEVRON #9-9823 (Continued)**

**U001602951**

Cleanup Status:	COMPLETED - CASE CLOSED
Status Date:	Not reported
Site Code:	Not reported
Latitude:	Not reported
Longitude:	Not reported
Owner:	Not reported
Enf Type:	Not reported
Swat R:	Not reported
Flag:	active
Order No:	Not reported
Waste Discharge System No:	Not reported
Effective Date:	Not reported
Region 2:	Not reported
WID Id:	Not reported
Solid Waste Id No:	Not reported
Waste Management Uit Name:	Not reported
File Name:	Active Open

**CERS:**

Name:	CHEVRON #9-9823
Address:	1298 S BASCOM AVE
City,State,Zip:	SAN JOSE, CA 95113
Site ID:	189424
CERS ID:	T0608501712
CERS Description:	Leaking Underground Storage Tank Cleanup Site

**Affiliation:**

Affiliation Type Desc:	Regional Board Caseworker
Entity Name:	Regional Water Board - SAN FRANCISCO BAY RWQCB (REGION 2)
Entity Title:	Not reported
Affiliation Address:	1515 CLAY ST SUITE 1400
Affiliation City:	OAKLAND
Affiliation State:	CA
Affiliation Country:	Not reported
Affiliation Zip:	Not reported
Affiliation Phone:	Not reported

Affiliation Type Desc:	Local Agency Caseworker
Entity Name:	UST CASE WORKER - SANTA CLARA COUNTY LOP
Entity Title:	Not reported
Affiliation Address:	1555 Berger Drive, Suite 300
Affiliation City:	SAN JOSE
Affiliation State:	CA
Affiliation Country:	Not reported
Affiliation Zip:	Not reported
Affiliation Phone:	4089183400

Map ID  
Direction  
Distance  
Elevation

MAP FINDINGS

EDR ID Number  
EPA ID Number

	Site	Database(s)	
J72	CARSTEN BERGMANN	RCRA NonGen / NLR	1025833082
WNW	2419 QUANTICO CT.		CAC003012656
1/8-1/4	SAN JOSE, CA 95128		
0.214 mi.			
1130 ft.	Site 1 of 2 in cluster J		
Relative: Lower	RCRA Listings:		
Actual: 166 ft.	Date Form Received by Agency:	2019-04-30 00:00:00.0	
	Handler Name:	CARSTEN BERGMANN	
	Handler Address:	2419 QUANTICO CT.	
	Handler City,State,Zip:	SAN JOSE, CA 95128	
	EPA ID:	CAC003012656	
	Contact Name:	CARSTEN BERGMANN	
	Contact Address:	2419 QUANTICO CT.	
	Contact City,State,Zip:	SAN JOSE, CA 95128	
	Contact Telephone:	408-819-8497	
	Contact Fax:	Not reported	
	Contact Email:	BERGMANN.CARSTEN@GMAIL.COM	
	Contact Title:	Not reported	
	EPA Region:	09	
	Land Type:	Not reported	
	Federal Waste Generator Description:	Not a generator, verified	
	Non-Notifier:	Not reported	
	Biennial Report Cycle:	Not reported	
	Accessibility:	Not reported	
	Active Site Indicator:	Handler Activities	
	State District Owner:	Not reported	
	State District:	Not reported	
	Mailing Address:	2419 QUANTICO CT.	
	Mailing City,State,Zip:	SAN JOSE, CA 95128	
	Owner Name:	CARSTEN BERGMANN	
	Owner Type:	Other	
	Operator Name:	CARSTEN BERGMANN	
	Operator Type:	Other	
	Short-Term Generator Activity:	No	
	Importer Activity:	No	
	Mixed Waste Generator:	No	
	Transporter Activity:	No	
	Transfer Facility Activity:	No	
	Recycler Activity with Storage:	No	
	Small Quantity On-Site Burner Exemption:	No	
	Smelting Melting and Refining Furnace Exemption:	No	
	Underground Injection Control:	No	
	Off-Site Waste Receipt:	No	
	Universal Waste Indicator:	Yes	
	Universal Waste Destination Facility:	Yes	
	Federal Universal Waste:	No	
	Active Site Fed-Reg Treatment Storage and Disposal Facility:	Not reported	
	Active Site Converter Treatment storage and Disposal Facility:	Not reported	
	Active Site State-Reg Treatment Storage and Disposal Facility:	Not reported	
	Active Site State-Reg Handler:	---	
	Federal Facility Indicator:	Not reported	
	Hazardous Secondary Material Indicator:	N	
	Sub-Part K Indicator:	Not reported	
	Commercial TSD Indicator:	No	
	Treatment Storage and Disposal Type:	Not reported	
	2018 GPRA Permit Baseline:	Not on the Baseline	
	2018 GPRA Renewals Baseline:	Not on the Baseline	
	Permit Renewals Workload Universe:	Not reported	

Map ID  
Direction  
Distance  
Elevation

MAP FINDINGS

Site

Database(s)

EDR ID Number  
EPA ID Number

**CARSTEN BERGMANN (Continued)**

**1025833082**

Permit Workload Universe:	Not reported
Permit Progress Universe:	Not reported
Post-Closure Workload Universe:	Not reported
Closure Workload Universe:	Not reported
202 GPRA Corrective Action Baseline:	No
Corrective Action Workload Universe:	No
Subject to Corrective Action Universe:	No
Non-TSDFs Where RCRA CA has Been Imposed Universe:	No
TSDFs Potentially Subject to CA Under 3004 (u)/(v) Universe:	No
TSDFs Only Subject to CA under Discretionary Auth Universe:	No
Corrective Action Priority Ranking:	No NCAPS ranking
Environmental Control Indicator:	No
Institutional Control Indicator:	No
Human Exposure Controls Indicator:	N/A
Groundwater Controls Indicator:	N/A
Operating TSDF Universe:	Not reported
Full Enforcement Universe:	Not reported
Significant Non-Complier Universe:	No
Unaddressed Significant Non-Complier Universe:	No
Addressed Significant Non-Complier Universe:	No
Significant Non-Complier With a Compliance Schedule Universe:	No
Financial Assurance Required:	Not reported
Handler Date of Last Change:	2019-06-27 11:34:21.0
Recognized Trader-Importer:	No
Recognized Trader-Exporter:	No
Importer of Spent Lead Acid Batteries:	No
Exporter of Spent Lead Acid Batteries:	No
Recycler Activity Without Storage:	No
Manifest Broker:	No
Sub-Part P Indicator:	No

**Handler - Owner Operator:**

Owner/Operator Indicator:	Owner
Owner/Operator Name:	CARSTEN BERGMANN
Legal Status:	Other
Date Became Current:	Not reported
Date Ended Current:	Not reported
Owner/Operator Address:	2419 QUANTICO CT.
Owner/Operator City,State,Zip:	SAN JOSE, CA 95128
Owner/Operator Telephone:	408-819-8497
Owner/Operator Telephone Ext:	Not reported
Owner/Operator Fax:	Not reported
Owner/Operator Email:	Not reported

Owner/Operator Indicator:	Operator
Owner/Operator Name:	CARSTEN BERGMANN
Legal Status:	Other
Date Became Current:	Not reported
Date Ended Current:	Not reported
Owner/Operator Address:	2419 QUANTICO CT.
Owner/Operator City,State,Zip:	SAN JOSE, CA 95128
Owner/Operator Telephone:	408-819-8497
Owner/Operator Telephone Ext:	Not reported
Owner/Operator Fax:	Not reported
Owner/Operator Email:	Not reported

Map ID  
Direction  
Distance  
Elevation

MAP FINDINGS

Site

Database(s)

EDR ID Number  
EPA ID Number

**CARSTEN BERGMANN (Continued)**

**1025833082**

Historic Generators:

Receive Date:	2019-04-30 00:00:00.0
Handler Name:	CARSTEN BERGMANN
Federal Waste Generator Description:	Not a generator, verified
State District Owner:	Not reported
Large Quantity Handler of Universal Waste:	No
Recognized Trader Importer:	No
Recognized Trader Exporter:	No
Spent Lead Acid Battery Importer:	No
Spent Lead Acid Battery Exporter:	No
Current Record:	Yes
Non Storage Recycler Activity:	Not reported
Electronic Manifest Broker:	Not reported

List of NAICS Codes and Descriptions:

NAICS Code:	56299
NAICS Description:	ALL OTHER WASTE MANAGEMENT SERVICES

Facility Has Received Notices of Violation:

No Violations Found:

Evaluation Action Summary:

No Evaluations Found:

J73  
WNW  
1/8-1/4  
0.214 mi.  
1130 ft.

**CARSTEN BERGMANN**  
**2419 QUANTICO CT.**  
**SAN JOSE, CA 95128**  
**Site 2 of 2 in cluster J**

RCRA NonGen / NLR

**1024745537**  
**CAC002965307**

**Relative:**  
**Lower**  
**Actual:**  
**166 ft.**

RCRA Listings:

Date Form Received by Agency:	2018-06-07 00:00:00.0
Handler Name:	CARSTEN BERGMANN
Handler Address:	2419 QUANTICO CT.
Handler City,State,Zip:	SAN JOSE, CA 95128
EPA ID:	CAC002965307
Contact Name:	CARSTEN BERGMANN
Contact Address:	2419 QUANTICO CT.
Contact City,State,Zip:	SAN JOSE, CA 95128
Contact Telephone:	408-819-8497
Contact Fax:	Not reported
Contact Email:	ZCONSSI@AOL.COM
Contact Title:	Not reported
EPA Region:	09
Land Type:	Not reported
Federal Waste Generator Description:	Not a generator, verified
Non-Notifier:	Not reported
Biennial Report Cycle:	Not reported
Accessibility:	Not reported
Active Site Indicator:	Handler Activities
State District Owner:	Not reported
State District:	Not reported
Mailing Address:	2419 QUANTICO CT.
Mailing City,State,Zip:	SAN JOSE, CA 95128

Map ID  
Direction  
Distance  
Elevation

MAP FINDINGS

Site

Database(s)

EDR ID Number  
EPA ID Number

**CARSTEN BERGMANN (Continued)**

**1024745537**

Owner Name:	CARSTEN BERGMANN
Owner Type:	Other
Operator Name:	CARSTEN BERGMANN
Operator Type:	Other
Short-Term Generator Activity:	No
Importer Activity:	No
Mixed Waste Generator:	No
Transporter Activity:	No
Transfer Facility Activity:	No
Recycler Activity with Storage:	No
Small Quantity On-Site Burner Exemption:	No
Smelting Melting and Refining Furnace Exemption:	No
Underground Injection Control:	No
Off-Site Waste Receipt:	No
Universal Waste Indicator:	Yes
Universal Waste Destination Facility:	Yes
Federal Universal Waste:	No
Active Site Fed-Reg Treatment Storage and Disposal Facility:	Not reported
Active Site Converter Treatment storage and Disposal Facility:	Not reported
Active Site State-Reg Treatment Storage and Disposal Facility:	Not reported
Active Site State-Reg Handler:	---
Federal Facility Indicator:	Not reported
Hazardous Secondary Material Indicator:	N
Sub-Part K Indicator:	Not reported
Commercial TSD Indicator:	No
Treatment Storage and Disposal Type:	Not reported
2018 GPRA Permit Baseline:	Not on the Baseline
2018 GPRA Renewals Baseline:	Not on the Baseline
Permit Renewals Workload Universe:	Not reported
Permit Workload Universe:	Not reported
Permit Progress Universe:	Not reported
Post-Closure Workload Universe:	Not reported
Closure Workload Universe:	Not reported
202 GPRA Corrective Action Baseline:	No
Corrective Action Workload Universe:	No
Subject to Corrective Action Universe:	No
Non-TSDFs Where RCRA CA has Been Imposed Universe:	No
TSDFs Potentially Subject to CA Under 3004 (u)/(v) Universe:	No
TSDFs Only Subject to CA under Discretionary Auth Universe:	No
Corrective Action Priority Ranking:	No NCAPS ranking
Environmental Control Indicator:	No
Institutional Control Indicator:	No
Human Exposure Controls Indicator:	N/A
Groundwater Controls Indicator:	N/A
Operating TSDF Universe:	Not reported
Full Enforcement Universe:	Not reported
Significant Non-Complier Universe:	No
Unaddressed Significant Non-Complier Universe:	No
Addressed Significant Non-Complier Universe:	No
Significant Non-Complier With a Compliance Schedule Universe:	No
Financial Assurance Required:	Not reported
Handler Date of Last Change:	2018-08-31 17:12:21.0
Recognized Trader-Importer:	No
Recognized Trader-Exporter:	No
Importer of Spent Lead Acid Batteries:	No
Exporter of Spent Lead Acid Batteries:	No
Recycler Activity Without Storage:	No

Map ID  
Direction  
Distance  
Elevation

MAP FINDINGS

Site

Database(s)

EDR ID Number  
EPA ID Number

**CARSTEN BERGMANN (Continued)**

**1024745537**

Manifest Broker: No  
Sub-Part P Indicator: No

**Handler - Owner Operator:**

Owner/Operator Indicator: Owner  
Owner/Operator Name: CARSTEN BERGMANN  
Legal Status: Other  
Date Became Current: Not reported  
Date Ended Current: Not reported  
Owner/Operator Address: 2419 QUANTICO CT.  
Owner/Operator City,State,Zip: SAN JOSE, CA 95128  
Owner/Operator Telephone: 408-819-8497  
Owner/Operator Telephone Ext: Not reported  
Owner/Operator Fax: Not reported  
Owner/Operator Email: Not reported

Owner/Operator Indicator: Operator  
Owner/Operator Name: CARSTEN BERGMANN  
Legal Status: Other  
Date Became Current: Not reported  
Date Ended Current: Not reported  
Owner/Operator Address: 2419 QUANTICO CT.  
Owner/Operator City,State,Zip: SAN JOSE, CA 95128  
Owner/Operator Telephone: 408-819-8497  
Owner/Operator Telephone Ext: Not reported  
Owner/Operator Fax: Not reported  
Owner/Operator Email: Not reported

**Historic Generators:**

Receive Date: 2018-06-07 00:00:00.0  
Handler Name: CARSTEN BERGMANN  
Federal Waste Generator Description: Not a generator, verified  
State District Owner: Not reported  
Large Quantity Handler of Universal Waste: No  
Recognized Trader Importer: No  
Recognized Trader Exporter: No  
Spent Lead Acid Battery Importer: No  
Spent Lead Acid Battery Exporter: No  
Current Record: Yes  
Non Storage Recycler Activity: Not reported  
Electronic Manifest Broker: Not reported

**List of NAICS Codes and Descriptions:**

NAICS Code: 56299  
NAICS Description: ALL OTHER WASTE MANAGEMENT SERVICES

**Facility Has Received Notices of Violation:**

No Violations Found:

**Evaluation Action Summary:**

No Evaluations Found:

Map ID  
Direction  
Distance  
Elevation

MAP FINDINGS

Site

Database(s)

EDR ID Number  
EPA ID Number

<b>I74</b> <b>South</b> <b>1/8-1/4</b> <b>0.218 mi.</b> <b>1150 ft.</b>	<b>CHEVRON</b> <b>1298 BASCOM</b> <b>SAN JOSE, CA</b>  <b>Site 2 of 6 in cluster I</b>	<b>HIST CORTESE</b>	<b>S105027765</b> <b>N/A</b>
<b>Relative:</b> <b>Higher</b>	HIST CORTESE: edr_fname: CHEVRON edr_fadd1: 1298 BASCOM City,State,Zip: SAN JOSE, CA Region: CORTESE Facility County Code: 43 Reg By: LTNKA Reg Id: 43-1783		
<b>Actual:</b> <b>172 ft.</b>			
<b>I75</b> <b>South</b> <b>1/8-1/4</b> <b>0.223 mi.</b> <b>1180 ft.</b>	<b>JOHN'S AUTOMOTIVE</b> <b>1305 BASCOM</b> <b>SAN JOSE, CA 95128</b>  <b>Site 3 of 6 in cluster I</b>	<b>HIST CORTESE</b>	<b>S104396988</b> <b>N/A</b>
<b>Relative:</b> <b>Higher</b>	HIST CORTESE: edr_fname: JOHN'S AUTOMOTIVE edr_fadd1: 1305 BASCOM City,State,Zip: SAN JOSE, CA 95128 Region: CORTESE Facility County Code: 43 Reg By: LTNKA Reg Id: 43-2092		
<b>Actual:</b> <b>172 ft.</b>			
<b>I76</b> <b>South</b> <b>1/8-1/4</b> <b>0.236 mi.</b> <b>1246 ft.</b>	<b>BASCOM AVE CHEVRON DBA JOHN'S BASCOM AUT</b> <b>1305 S BASCOM AVE</b> <b>SAN JOSE, CA 95128</b>  <b>Site 4 of 6 in cluster I</b>	<b>RCRA NonGen / NLR</b>	<b>1024792518</b> <b>CAL000123111</b>
<b>Relative:</b> <b>Higher</b>	RCRA Listings: Date Form Received by Agency: Handler Name: Handler Address: Handler City,State,Zip: EPA ID: Contact Name: Contact Address: Contact City,State,Zip: Contact Telephone: Contact Fax: Contact Email: Contact Title: EPA Region: Land Type: Federal Waste Generator Description: Non-Notifier: Biennial Report Cycle: Accessibility: Active Site Indicator: State District Owner: State District:	1995-01-11 00:00:00.0 BASCOM AVE CHEVRON DBA JOHN'S BASCOM AUT 1305 S BASCOM AVE SAN JOSE, CA 95128-4503 CAL000123111 JOHN ROCKAFELLOW/OWNER 38751 ALMADEN PL FREMONT, CA 94536 510-794-4142 408-292-5861 JBROCKAFELLOW@COMCAST.NET Not reported 09 Not reported Not a generator, verified Not reported Not reported Not reported Handler Activities Not reported Not reported	
<b>Actual:</b> <b>173 ft.</b>			

Map ID  
Direction  
Distance  
Elevation

MAP FINDINGS

Site

Database(s)

EDR ID Number  
EPA ID Number

**BASCOM AVE CHEVRON DBA JOHN'S BASCOM AUT (Continued)**

**1024792518**

Mailing Address:	1305 S BASCOM AVE
Mailing City,State,Zip:	SAN JOSE, CA 95128-4503
Owner Name:	JOHN ROCKAFELLOW
Owner Type:	Other
Operator Name:	JOHN ROCKAFELLOW/OWNER
Operator Type:	Other
Short-Term Generator Activity:	No
Importer Activity:	No
Mixed Waste Generator:	No
Transporter Activity:	No
Transfer Facility Activity:	No
Recycler Activity with Storage:	No
Small Quantity On-Site Burner Exemption:	No
Smelting Melting and Refining Furnace Exemption:	No
Underground Injection Control:	No
Off-Site Waste Receipt:	No
Universal Waste Indicator:	Yes
Universal Waste Destination Facility:	Yes
Federal Universal Waste:	No
Active Site Fed-Reg Treatment Storage and Disposal Facility:	Not reported
Active Site Converter Treatment storage and Disposal Facility:	Not reported
Active Site State-Reg Treatment Storage and Disposal Facility:	Not reported
Active Site State-Reg Handler:	---
Federal Facility Indicator:	Not reported
Hazardous Secondary Material Indicator:	N
Sub-Part K Indicator:	Not reported
Commercial TSD Indicator:	No
Treatment Storage and Disposal Type:	Not reported
2018 GPRA Permit Baseline:	Not on the Baseline
2018 GPRA Renewals Baseline:	Not on the Baseline
Permit Renewals Workload Universe:	Not reported
Permit Workload Universe:	Not reported
Permit Progress Universe:	Not reported
Post-Closure Workload Universe:	Not reported
Closure Workload Universe:	Not reported
202 GPRA Corrective Action Baseline:	No
Corrective Action Workload Universe:	No
Subject to Corrective Action Universe:	No
Non-TSDFs Where RCRA CA has Been Imposed Universe:	No
TSDFs Potentially Subject to CA Under 3004 (u)/(v) Universe:	No
TSDFs Only Subject to CA under Discretionary Auth Universe:	No
Corrective Action Priority Ranking:	No NCAPS ranking
Environmental Control Indicator:	No
Institutional Control Indicator:	No
Human Exposure Controls Indicator:	N/A
Groundwater Controls Indicator:	N/A
Operating TSDF Universe:	Not reported
Full Enforcement Universe:	Not reported
Significant Non-Complier Universe:	No
Unaddressed Significant Non-Complier Universe:	No
Addressed Significant Non-Complier Universe:	No
Significant Non-Complier With a Compliance Schedule Universe:	No
Financial Assurance Required:	Not reported
Handler Date of Last Change:	2018-09-05 15:42:47.0
Recognized Trader-Importer:	No
Recognized Trader-Exporter:	No
Importer of Spent Lead Acid Batteries:	No

Map ID  
Direction  
Distance  
Elevation

MAP FINDINGS

Site

Database(s)

EDR ID Number  
EPA ID Number

**BASCOM AVE CHEVRON DBA JOHN'S BASCOM AUT (Continued)**

**1024792518**

Exporter of Spent Lead Acid Batteries:	No
Recycler Activity Without Storage:	No
Manifest Broker:	No
Sub-Part P Indicator:	No

Handler - Owner Operator:

Owner/Operator Indicator:	Owner
Owner/Operator Name:	JOHN ROCKAFELLOW
Legal Status:	Other
Date Became Current:	Not reported
Date Ended Current:	Not reported
Owner/Operator Address:	38151 ALMADEN PL
Owner/Operator City,State,Zip:	FREMONT, CA 94536
Owner/Operator Telephone:	510-794-4142
Owner/Operator Telephone Ext:	Not reported
Owner/Operator Fax:	Not reported
Owner/Operator Email:	Not reported

Owner/Operator Indicator:	Operator
Owner/Operator Name:	JOHN ROCKAFELLOW/OWNER
Legal Status:	Other
Date Became Current:	Not reported
Date Ended Current:	Not reported
Owner/Operator Address:	38751 ALMADEN PL
Owner/Operator City,State,Zip:	FREMONT, CA 94536
Owner/Operator Telephone:	510-794-4142
Owner/Operator Telephone Ext:	Not reported
Owner/Operator Fax:	Not reported
Owner/Operator Email:	Not reported

Historic Generators:

Receive Date:	1995-01-11 00:00:00.0
Handler Name:	BASCOM AVE CHEVRON DBA JOHN'S BASCOM AUT
Federal Waste Generator Description:	Not a generator, verified
State District Owner:	Not reported
Large Quantity Handler of Universal Waste:	No
Recognized Trader Importer:	No
Recognized Trader Exporter:	No
Spent Lead Acid Battery Importer:	No
Spent Lead Acid Battery Exporter:	No
Current Record:	Yes
Non Storage Recycler Activity:	Not reported
Electronic Manifest Broker:	Not reported

List of NAICS Codes and Descriptions:

NAICS Code:	56299
NAICS Description:	ALL OTHER WASTE MANAGEMENT SERVICES

Facility Has Received Notices of Violation:

No Violations Found:

Evaluation Action Summary:

Map ID  
Direction  
Distance  
Elevation

MAP FINDINGS

Site

Database(s)

EDR ID Number  
EPA ID Number

**BASCOM AVE CHEVRON DBA JOHN'S BASCOM AUT (Continued)**

**1024792518**

No Evaluations Found:

**I77**  
**South**  
**1/8-1/4**  
**0.236 mi.**  
**1246 ft.**

**JOHN'S BASCOM AUTOMOTIVE**  
**1305 S BASCOM AV**  
**SAN JOSE, CA 95128**

**CERS HAZ WASTE**  
**CERS**

**S121741830**  
**N/A**

**Site 5 of 6 in cluster I**

**Relative:**  
**Higher**

**CERS HAZ WASTE:**

**Actual:**  
**173 ft.**

Name: JOHN'S BASCOM AUTOMOTIVE  
Address: 1305 S BASCOM AV  
City,State,Zip: SAN JOSE, CA 95128  
Site ID: 126583  
CERS ID: 10345276  
CERS Description: Hazardous Waste Generator

**CERS:**

Name: JOHN'S BASCOM AUTOMOTIVE  
Address: 1305 S BASCOM AV  
City,State,Zip: SAN JOSE, CA 95128  
Site ID: 126583  
CERS ID: 10345276  
CERS Description: Chemical Storage Facilities

**Violations:**

Site ID: 126583  
Site Name: JOHN'S BASCOM AUTOMOTIVE  
Violation Date: 09-18-2015  
Citation: 22 CCR 12 66262.34(f) - California Code of Regulations, Title 22, Chapter 12, Section(s) 66262.34(f)  
Violation Description: Failure to properly label hazardous waste accumulation containers with the following requirements: "Hazardous Waste", name and address of the generator, physical and chemical characteristics of the Hazardous Waste, and starting accumulation date.  
Violation Notes: Returned to compliance on 09/12/2016.

\_\_\_\_\_ The  
following containers of hazardous waste have incomplete and/or faded labels: -Three 55 gallon drums of used oil -One 55 gallon drum of waste antifreeze -Two mobile used oil carts

Violation Division: Santa Clara County Environmental Health  
Violation Program: HW  
Violation Source: CERS

Site ID: 126583  
Site Name: JOHN'S BASCOM AUTOMOTIVE  
Violation Date: 09-18-2015  
Citation: 22 CCR 16 66266.130 - California Code of Regulations, Title 22, Chapter 16, Section(s) 66266.130  
Violation Description: Failure to properly handle, manage, label, and recycle used oil and fuel filters.  
Violation Notes: Returned to compliance on 09/12/2016.

\_\_\_\_\_ One used  
oil filter container stored behind the building contains a few paper filters mixed with metal filters. Mixing other hazardous wastes with metal filters voids the regulatory allowance to exempt the metal

Map ID  
Direction  
Distance  
Elevation

MAP FINDINGS

Site

Database(s)

EDR ID Number  
EPA ID Number

**JOHN'S BASCOM AUTOMOTIVE (Continued)**

**S121741830**

filters from hazardous waste management. \*DO NOT MIX OTHER WASTES WITH DRAINED USED OIL AND FUEL METAL FILTERS. THIS INCLUDES CONTAMINATED PAPER FILTERS. PAPER FILTERS MUST BE MANAGED AS HAZARDOUS WASTE. Paper filters may be accumulated in the same container with oily solids managed as hazardous waste, such as spent absorbent. \*Remove all paper filters and manage them separately unless all filters will be managed as hazardous waste.

Violation Division: Santa Clara County Environmental Health  
Violation Program: HW  
Violation Source: CERS

Site ID: 126583  
Site Name: JOHN'S BASCOM AUTOMOTIVE  
Violation Date: 09-18-2015  
Citation: HSC 6.95 25508.2 - California Health and Safety Code, Chapter 6.95, Section(s) 25508.2

Violation Description: Failure to annually review and electronically certify that the business plan is complete, accurate, and up-to-date.  
Violation Notes: Returned to compliance on 12/16/2015. A hard copy of the HMBP dated 10/23/2010 is the most recent update received.

Violation Division: Santa Clara County Environmental Health  
Violation Program: HMRRP  
Violation Source: CERS

Site ID: 126583  
Site Name: JOHN'S BASCOM AUTOMOTIVE  
Violation Date: 03-11-2019  
Citation: HSC 6.95 25508(a)(1) - California Health and Safety Code, Chapter 6.95, Section(s) 25508(a)(1)

Violation Description: Failure to complete and electronically submit a site map with all required content.  
Violation Notes: Returned to compliance on 04/08/2019. Site map submitted on 11/30/18 was missing the following elements: Water shutoff, storm drain, all hazardous materials handling and storage areas, evacuation staging areas

Violation Division: Santa Clara County Environmental Health  
Violation Program: HMRRP  
Violation Source: CERS

Evaluation:  
Eval General Type: Compliance Evaluation Inspection  
Eval Date: 03-11-2019  
Violations Found: No  
Eval Type: Routine done by local agency  
Eval Notes: Onsite to perform a routine hazardous waste inspection. Walkthrough completed with Hazardous Materials Specialist Ray Maiden, and manager, Mike Rockafellow. Facility is a Small Quantity Generator with active EPA ID CAL000123111. Hazardous waste generated onsite includes used oil, used coolant, drained used oil filters, and oily solid debris. Emergency information is posted. Verified annual maintenance of fire extinguishers. Absorbent is also available for spills. Reviewed manifests for oil, coolant, and filters. Oily rags are laundered through a commercial service. Parts washer is periodically serviced by a vendor. Shavings from the brake lathe are collected by a recycler. The following violations were corrected at the time of inspection:  
G020: MARKING OF HAZARDOUS WASTE Physical state and hazardous

Map ID  
Direction  
Distance  
Elevation

MAP FINDINGS

Site

Database(s)

EDR ID Number  
EPA ID Number

**JOHN'S BASCOM AUTOMOTIVE (Continued)**

**S121741830**

properties were incomplete on 3 55-gallon drums of oil and 1 55-gallon drum of coolant. Labels on 3 15-gallon roller containers were missing [Truncated]

Eval Division: Santa Clara County Environmental Health  
Eval Program: HW  
Eval Source: CERS

Eval General Type: Compliance Evaluation Inspection  
Eval Date: 09-18-2015  
Violations Found: Yes  
Eval Type: Routine done by local agency  
Eval Notes: Routine Hazardous Materials Business Plan (HMBP) program inspection performed today. CERS ID# 10345276 No CERS submittals to date. Hazardous materials observed: -Various individual and boxed oil quart containers -3 x 55 gallon drums of used oil -1 x 55 gallon drum of waste antifreeze -2 mobile used oil collection containers -1 x 55 gallon drum of used oil filters -3 x 55 gallon drums of new oil -1 x 100 gallon tank of new oil EFFECTIVE JANUARY 1, 2013, STATE LAW REQUIRES THAT BUSINESSES SUBJECT TO STATE HAZARDOUS MATERIALS PROGRAMS SUBMIT REQUIRED INFORMATION ELECTRONICALLY VIA THE CALIFORNIA ENVIRONMENTAL REPORTING SYSTEM (CERS) WEBSITE AT <http://cers.calepa.ca.gov>. A FACILITY RECORD HAS BEEN CREATED IN CERS FOR YOUR BUSINESS. YOUR CERS ID# IS 10345276. PLEASE LOG IN TO CERS AND REQUEST ACCESS TO THAT RECORD BEFORE CREATING A NEW FACILITY RECORD. SEE [www.EHinfo.org/hazmat](http://www.EHinfo.org/hazmat) FOR MORE DETAILS REGARDING ELECTRONIC REPORTING REQUIREMENTS.

Eval Division: Santa Clara County Environmental Health  
Eval Program: HMRRP  
Eval Source: CERS

Eval General Type: Compliance Evaluation Inspection  
Eval Date: 03-11-2019  
Violations Found: Yes  
Eval Type: Routine done by local agency  
Eval Notes: Onsite to perform a routine Hazardous Materials Business Plan (HMBP) inspection. Walkthrough completed with Hazardous Materials Specialist Ray Maiden, and manager, Mike Rockafellow. Hazardous materials stored at or above HMBP thresholds include: 3x 55-gallon drums of used oil 1x 55-gallon drum of used coolant 4x 55-gallon drums of various motor oils 1x 85-gallon tank of oil Latest HMBP was submitted on 11/30/18. Mr. Rockafellow stated that he was uncertain whether or not the property owner had been given written notice of the facility's HMBP requirements. A sample notification letter will be provided to the facility. Facility is currently permitted as BP02. Based on the hazardous materials onsite at the time of inspection, this permit will be revised to BP01. For questions, contact Jean Nguyen at (408) 918-4789 or [jean.nguyen01@cep.sccgov.org](mailto:jean.nguyen01@cep.sccgov.org).

Eval Division: Santa Clara County Environmental Health  
Eval Program: HMRRP  
Eval Source: CERS

Eval General Type: Compliance Evaluation Inspection  
Eval Date: 09-18-2015  
Violations Found: Yes  
Eval Type: Routine done by local agency  
Eval Notes: Routine Hazardous Waste Generator program inspection performed today. EPA ID# CAL000123111 (Active) Wastes generated: -Used oil -Used oil

Map ID  
Direction  
Distance  
Elevation

MAP FINDINGS

Site

Database(s)

EDR ID Number  
EPA ID Number

**JOHN'S BASCOM AUTOMOTIVE (Continued)**

**S121741830**

filters -Waste antifreeze (coolant) -Automotive batteries -Soiled shop rags Currently, Safety Kleen picks up the used oil and waste antifreeze. Waste Solutions picks up used oil filters. Rags are laundered through Cintas. Automotive batteries are recycled through Interstate.

Eval Division: Santa Clara County Environmental Health  
Eval Program: HW  
Eval Source: CERS

**Enforcement Action:**

Site ID: 126583  
Site Name: JOHN'S BASCOM AUTOMOTIVE  
Site Address: 1305 S BASCOM AV  
Site City: SAN JOSE  
Site Zip: 95128  
Enf Action Date: 09-18-2015  
Enf Action Type: Notice of Violation (Unified Program)  
Enf Action Description: Notice of Violation Issued by the Inspector at the Time of Inspection  
Enf Action Notes: Not reported  
Enf Action Division: Santa Clara County Environmental Health  
Enf Action Program: HMRRP  
Enf Action Source: CERS

Site ID: 126583  
Site Name: JOHN'S BASCOM AUTOMOTIVE  
Site Address: 1305 S BASCOM AV  
Site City: SAN JOSE  
Site Zip: 95128  
Enf Action Date: 09-18-2015  
Enf Action Type: Notice of Violation (Unified Program)  
Enf Action Description: Notice of Violation Issued by the Inspector at the Time of Inspection  
Enf Action Notes: Not reported  
Enf Action Division: Santa Clara County Environmental Health  
Enf Action Program: HW  
Enf Action Source: CERS

**Affiliation:**

Affiliation Type Desc: Environmental Contact  
Entity Name: JOHN ROCKAFELLOW  
Entity Title: Not reported  
Affiliation Address: 1305 S Bascom Ave  
Affiliation City: San Jose  
Affiliation State: CA  
Affiliation Country: Not reported  
Affiliation Zip: 95128  
Affiliation Phone: Not reported

Affiliation Type Desc: Operator  
Entity Name: JOHN ROCKAFELLOW  
Entity Title: Not reported  
Affiliation Address: Not reported  
Affiliation City: Not reported  
Affiliation State: Not reported  
Affiliation Country: Not reported  
Affiliation Zip: Not reported  
Affiliation Phone: (408) 292-1200

Map ID  
Direction  
Distance  
Elevation

MAP FINDINGS

Site

Database(s)

EDR ID Number  
EPA ID Number

**JOHN'S BASCOM AUTOMOTIVE (Continued)**

**S121741830**

Affiliation Type Desc: Identification Signer  
Entity Name: John Rockafellow  
Entity Title: Owner  
Affiliation Address: Not reported  
Affiliation City: Not reported  
Affiliation State: Not reported  
Affiliation Country: Not reported  
Affiliation Zip: Not reported  
Affiliation Phone: Not reported

Affiliation Type Desc: CUPA District  
Entity Name: Santa Clara County Environmental Health  
Entity Title: Not reported  
Affiliation Address: 1555 Berger Drive, Suite 300  
Affiliation City: San Jose  
Affiliation State: CA  
Affiliation Country: Not reported  
Affiliation Zip: 95112-2716  
Affiliation Phone: (408) 918-3400

Affiliation Type Desc: Document Preparer  
Entity Name: John Rockafellow  
Entity Title: Not reported  
Affiliation Address: Not reported  
Affiliation City: Not reported  
Affiliation State: Not reported  
Affiliation Country: Not reported  
Affiliation Zip: Not reported  
Affiliation Phone: Not reported

Affiliation Type Desc: Facility Mailing Address  
Entity Name: Mailing Address  
Entity Title: Not reported  
Affiliation Address: 1305 S BASCOM AV  
Affiliation City: SAN JOSE  
Affiliation State: CA  
Affiliation Country: Not reported  
Affiliation Zip: 95128  
Affiliation Phone: Not reported

Affiliation Type Desc: Property Owner  
Entity Name: J. Taurmina  
Entity Title: Not reported  
Affiliation Address: Not reported  
Affiliation City: Not reported  
Affiliation State: Not reported  
Affiliation Country: United States  
Affiliation Zip: Not reported  
Affiliation Phone: (408) 000-1111

Affiliation Type Desc: Legal Owner  
Entity Name: BASCOM AVE CHEVRON INC  
Entity Title: Not reported  
Affiliation Address: 1305 S BASCOM AVE  
Affiliation City: SAN JOSE  
Affiliation State: CA  
Affiliation Country: United States

Map ID  
Direction  
Distance  
Elevation

MAP FINDINGS

Site

Database(s)

EDR ID Number  
EPA ID Number

**JOHN'S BASCOM AUTOMOTIVE (Continued)**

**S121741830**

Affiliation Zip: 95128  
Affiliation Phone: (408) 292-1200  
  
Affiliation Type Desc: Parent Corporation  
Entity Name: JOHN'S BASCOM AUTOMOTIVE  
Entity Title: Not reported  
Affiliation Address: Not reported  
Affiliation City: Not reported  
Affiliation State: Not reported  
Affiliation Country: Not reported  
Affiliation Zip: Not reported  
Affiliation Phone: Not reported

**I78**  
**South**  
**1/8-1/4**  
**0.236 mi.**  
**1246 ft.**  
**Relative:**  
**Higher**  
**Actual:**  
**173 ft.**

**JOHN'S BASCOM AUTOMOTIVE**  
**1305 S BASCOM AV**  
**SAN JOSE, CA 95128**  
  
**Site 6 of 6 in cluster I**

**LUST** **U001602954**  
**HIST LUST** **N/A**  
**SWEEPS UST**  
**HIST UST**  
**Cortese**  
**CUPA Listings**  
**HAZMAT**

**LUST:**  
Name: JOHN'S AUTOMOTIVE  
Address: 1305 S BASCOM AVE  
City,State,Zip: SAN JOSE, CA 95128  
Lead Agency: SANTA CLARA COUNTY LOP  
Case Type: LUST Cleanup Site  
Geo Track: [http://geotracker.waterboards.ca.gov/profile\\_report.asp?global\\_id=T0608501922](http://geotracker.waterboards.ca.gov/profile_report.asp?global_id=T0608501922)  
Global Id: T0608501922  
Latitude: 37.301311  
Longitude: -121.931  
Status: Completed - Case Closed  
Status Date: 10/24/1995  
Case Worker: UST  
RB Case Number: Not reported  
Local Agency: SANTA CLARA COUNTY LOP  
File Location: All Files are on GeoTracker or in the Local Agency Database  
Local Case Number: Not reported  
Potential Media Affect: Soil  
Potential Contaminants of Concern: Waste Oil / Motor / Hydraulic / Lubricating  
Site History: Not reported

**LUST:**  
Global Id: T0608501922  
Contact Type: Regional Board Caseworker  
Contact Name: Regional Water Board  
Organization Name: SAN FRANCISCO BAY RWQCB (REGION 2)  
Address: 1515 CLAY ST SUITE 1400  
City: OAKLAND  
Email: Not reported  
Phone Number: Not reported

Global Id: T0608501922  
Contact Type: Local Agency Caseworker  
Contact Name: UST CASE WORKER  
Organization Name: SANTA CLARA COUNTY LOP  
Address: 1555 Berger Drive, Suite 300

Map ID  
Direction  
Distance  
Elevation

MAP FINDINGS

Site

Database(s)

EDR ID Number  
EPA ID Number

**JOHN'S BASCOM AUTOMOTIVE (Continued)**

**U001602954**

City: SAN JOSE  
Email: Not reported  
Phone Number: 4089183400

**LUST:**

Global Id: T0608501922  
Action Type: ENFORCEMENT  
Date: 10/24/1995  
Action: Closure/No Further Action Letter

Global Id: T0608501922  
Action Type: RESPONSE  
Date: 07/27/1992  
Action: Other Report / Document

Global Id: T0608501922  
Action Type: Other  
Date: 01/01/1990  
Action: Leak Reported

**LUST:**

Global Id: T0608501922  
Status: Open - Case Begin Date  
Status Date: 01/01/1990

Global Id: T0608501922  
Status: Completed - Case Closed  
Status Date: 10/24/1995

**LUST REG 2:**

Region: 2  
Facility Id: Not reported  
Facility Status: Case Closed  
Case Number: 07S1W26A02f  
How Discovered: Not reported  
Leak Cause: Not reported  
Leak Source: Not reported  
Date Leak Confirmed: Not reported  
Oversight Program: LUST  
Prelim. Site Assessment Workplan Submitted: Not reported  
Preliminary Site Assessment Began: Not reported  
Pollution Characterization Began: Not reported  
Pollution Remediation Plan Submitted: Not reported  
Date Remediation Action Underway: Not reported  
Date Post Remedial Action Monitoring Began: Not reported

**LUST SANTA CLARA:**

Name: JOHN'S AUTOMOTIVE  
Address: 1305 S BASCOM AVE  
City,State,Zip: SAN JOSE, CA  
Region: SANTA CLARA  
SCVWD ID: 07S1W26A02F  
Date Closed: 10/24/1995  
EDR Link ID: 07S1W26A02F

Map ID  
Direction  
Distance  
Elevation

MAP FINDINGS

Site

Database(s)

EDR ID Number  
EPA ID Number

**JOHN'S BASCOM AUTOMOTIVE (Continued)**

**U001602954**

**HIST LUST SANTA CLARA:**

Name: John's Automotive  
Address: 1305 S Bascom Ave  
City: San Jose  
Region: SANTA CLARA  
Region Code: 2  
SCVWD ID: 07S1W26A02  
Oversite Agency: SCVWD  
Date Listed: 1991-07-03 00:00:00  
Closed Date: 1995-10-24 00:00:00

**SWEEPS UST:**

Name: JOHN'S BASCOM AUTOMOTIVE  
Address: 1305 S BASCOM AVE  
City: SAN JOSE  
Status: Not reported  
Comp Number: 405346  
Number: Not reported  
Board Of Equalization: Not reported  
Referral Date: Not reported  
Action Date: Not reported  
Created Date: Not reported  
Owner Tank Id: Not reported  
SWRCB Tank Id: 43-060-405346-000001  
Tank Status: Not reported  
Capacity: 300  
Active Date: Not reported  
Tank Use: OIL  
STG: WASTE  
Content: Not reported  
Number Of Tanks: 1

**HIST UST:**

Name: JASCOM MOBIL  
Address: 1305 SO BASCOM AVE  
City,State,Zip: SAN JOSE, CA 95128  
File Number: 00020765  
URL: <http://geotracker.waterboards.ca.gov/ustpdfs/pdf/00020765.pdf>  
Region: STATE  
Facility ID: 00000056441  
Facility Type: Gas Station  
Other Type: Not reported  
Contact Name: RICK HIRSCH  
Telephone: 4082876500  
Owner Name: R&B ASSOCIATES  
Owner Address: 1305 SO. BASCOM AVE  
Owner City,St,Zip: SAN JOSE, CA 95128  
Total Tanks: 0004  
  
Tank Num: 001  
Container Num: 1  
Year Installed: Not reported  
Tank Capacity: 00006000  
Tank Used for: PRODUCT  
Type of Fuel: UNLEADED  
Container Construction Thickness: Not reported

Map ID  
Direction  
Distance  
Elevation

MAP FINDINGS

Site

Database(s)

EDR ID Number  
EPA ID Number

**JOHN'S BASCOM AUTOMOTIVE (Continued)**

**U001602954**

Leak Detection: Visual, Stock Inventor

Tank Num: 002

Container Num: 2

Year Installed: Not reported

Tank Capacity: 00008000

Tank Used for: PRODUCT

Type of Fuel: REGULAR

Container Construction Thickness: Not reported

Leak Detection: Visual, Stock Inventor

Tank Num: 003

Container Num: 3

Year Installed: Not reported

Tank Capacity: 00006000

Tank Used for: PRODUCT

Type of Fuel: PREMIUM

Container Construction Thickness: Not reported

Leak Detection: Visual, Stock Inventor

Tank Num: 004

Container Num: 4

Year Installed: Not reported

Tank Capacity: 00000100

Tank Used for: WASTE

Type of Fuel: WASTE OIL

Container Construction Thickness: Not reported

Leak Detection: Visual

[Click here for Geo Tracker PDF:](#)

**CORTESE:**

Name: JOHN'S AUTOMOTIVE

Address: 1305 S BASCOM AVE

City,State,Zip: SAN JOSE, CA 95128

Region: CORTESE

Envirostor Id: Not reported

Global ID: T0608501922

Site/Facility Type: LUST CLEANUP SITE

Cleanup Status: COMPLETED - CASE CLOSED

Status Date: Not reported

Site Code: Not reported

Latitude: Not reported

Longitude: Not reported

Owner: Not reported

Enf Type: Not reported

Swat R: Not reported

Flag: active

Order No: Not reported

Waste Discharge System No: Not reported

Effective Date: Not reported

Region 2: Not reported

WID Id: Not reported

Solid Waste Id No: Not reported

Waste Management Uit Name: Not reported

File Name: Active Open

Map ID  
Direction  
Distance  
Elevation

MAP FINDINGS

Site

Database(s)

EDR ID Number  
EPA ID Number

**JOHN'S BASCOM AUTOMOTIVE (Continued)**

**U001602954**

**CUPA SANTA CLARA:**

Name: JOHN'S BASCOM AUTOMOTIVE  
Address: 1305 S BASCOM AV  
City,State,Zip: SAN JOSE, CA 95128  
Region: SANTA CLARA  
PE#: Not reported  
Program Description: HMBP FACILITY, 1-3 CHEMICALS  
Latitude: 37.301275  
Longitude: -121.931834  
Record ID: PR0396416  
Facility ID: FA0205969

Name: JOHN'S BASCOM AUTOMOTIVE  
Address: 1305 S BASCOM AV  
City,State,Zip: SAN JOSE, CA 95128  
Region: SANTA CLARA  
PE#: 2205  
Program Description: GENERATES 100 KG YR TO <5 TONS/YR  
Latitude: 37.301275  
Longitude: -121.931834  
Record ID: PR0314224  
Facility ID: FA0205969

**SAN JOSE HAZMAT:**

Name: JOHN'S BASCOM AUTOMOTIVE  
Address: 1305 S BASCOM AV  
City,State,Zip: SAN JOSE, CA 95128  
Region: SAN JOSE  
File Num: 405346  
Class: Auto Wrecking/Misc Simple Facility

**H79**  
**North**  
**1/8-1/4**  
**0.236 mi.**  
**1246 ft.**

**AMERICAN BANK & TRUST**  
**960 S BASCOM AVE**  
**SAN JOSE, CA 95128**

**Site 3 of 7 in cluster H**

**LUST** **S103881232**  
**HIST LUST** **N/A**  
**Cortese**  
**CERS**

**Relative:**  
**Lower**  
**Actual:**  
**163 ft.**

**LUST:**  
Name: AMERICAN BANK & TRUST  
Address: 960 S BASCOM AVE  
City,State,Zip: SAN JOSE, CA 95128  
Lead Agency: SANTA CLARA COUNTY LOP  
Case Type: LUST Cleanup Site  
Geo Track: [http://geotracker.waterboards.ca.gov/profile\\_report.asp?global\\_id=T0608501050](http://geotracker.waterboards.ca.gov/profile_report.asp?global_id=T0608501050)  
Global Id: T0608501050  
Latitude: 37.308655  
Longitude: -121.9309  
Status: Completed - Case Closed  
Status Date: 04/24/1991  
Case Worker: UST  
RB Case Number: Not reported  
Local Agency: SANTA CLARA COUNTY LOP  
File Location: All Files are on GeoTracker or in the Local Agency Database  
Local Case Number: Not reported  
Potential Media Affect: Soil  
Potential Contaminants of Concern: Gasoline  
Site History: Not reported

Map ID  
Direction  
Distance  
Elevation

MAP FINDINGS

Site

Database(s)

EDR ID Number  
EPA ID Number

**AMERICAN BANK & TRUST (Continued)**

**S103881232**

LUST:

Global Id: T0608501050  
Contact Type: Regional Board Caseworker  
Contact Name: Regional Water Board  
Organization Name: SAN FRANCISCO BAY RWQCB (REGION 2)  
Address: 1515 CLAY ST SUITE 1400  
City: OAKLAND  
Email: Not reported  
Phone Number: Not reported

Global Id: T0608501050  
Contact Type: Local Agency Caseworker  
Contact Name: UST CASE WORKER  
Organization Name: SANTA CLARA COUNTY LOP  
Address: 1555 Berger Drive, Suite 300  
City: SAN JOSE  
Email: Not reported  
Phone Number: 4089183400

LUST:

Global Id: T0608501050  
Action Type: ENFORCEMENT  
Date: 06/19/1989  
Action: Notice of Responsibility - #39511

Global Id: T0608501050  
Action Type: ENFORCEMENT  
Date: 04/24/1991  
Action: Closure/No Further Action Letter

Global Id: T0608501050  
Action Type: RESPONSE  
Date: 04/17/1990  
Action: Other Report / Document

Global Id: T0608501050  
Action Type: REMEDIATION  
Date: 12/10/1986  
Action: Excavation

Global Id: T0608501050  
Action Type: Other  
Date: 12/10/1986  
Action: Leak Reported

LUST:

Global Id: T0608501050  
Status: Open - Case Begin Date  
Status Date: 12/10/1986

Global Id: T0608501050  
Status: Open - Site Assessment  
Status Date: 09/09/1988

Global Id: T0608501050  
Status: Completed - Case Closed

Map ID  
Direction  
Distance  
Elevation

MAP FINDINGS

Site

Database(s)

EDR ID Number  
EPA ID Number

**AMERICAN BANK & TRUST (Continued)**

**S103881232**

Status Date: 04/24/1991

**LUST REG 2:**

Region: 2  
Facility Id: Not reported  
Facility Status: Case Closed  
Case Number: 07S1W24M01f  
How Discovered: Not reported  
Leak Cause: Not reported  
Leak Source: Not reported  
Date Leak Confirmed: Not reported  
Oversight Program: LUST  
Prelim. Site Assessment Workplan Submitted: Not reported  
Preliminary Site Assessment Began: 9/9/1988  
Pollution Characterization Began: Not reported  
Pollution Remediation Plan Submitted: Not reported  
Date Remediation Action Underway: Not reported  
Date Post Remedial Action Monitoring Began: Not reported

**LUST SANTA CLARA:**

Name: AMERICAN BANK & TRUST  
Address: 960 S BASCOM AVE  
City,State,Zip: SAN JOSE, CA  
Region: SANTA CLARA  
SCVWD ID: 07S1W24M01F  
Date Closed: 04/24/1991  
EDR Link ID: 07S1W24M01F

**HIST LUST SANTA CLARA:**

Name: American Bank & Trust  
Address: 960 S Bascom Ave  
City: San Jose  
Region: SANTA CLARA  
Region Code: 2  
SCVWD ID: 07S1W24M01  
Oversite Agency: SCVWD  
Date Listed: 1987-01-01 00:00:00  
Closed Date: 1991-04-24 00:00:00

**CORTESE:**

Name: AMERICAN BANK & TRUST  
Address: 960 S BASCOM AVE  
City,State,Zip: SAN JOSE, CA 95128  
Region: CORTESE  
Envirostor Id: Not reported  
Global ID: T0608501050  
Site/Facility Type: LUST CLEANUP SITE  
Cleanup Status: COMPLETED - CASE CLOSED  
Status Date: Not reported  
Site Code: Not reported  
Latitude: Not reported  
Longitude: Not reported  
Owner: Not reported  
Enf Type: Not reported

Map ID  
Direction  
Distance  
Elevation

MAP FINDINGS

Site

Database(s)

EDR ID Number  
EPA ID Number

**AMERICAN BANK & TRUST (Continued)**

**S103881232**

Swat R: Not reported  
Flag: active  
Order No: Not reported  
Waste Discharge System No: Not reported  
Effective Date: Not reported  
Region 2: Not reported  
WID Id: Not reported  
Solid Waste Id No: Not reported  
Waste Management Uit Name: Not reported  
File Name: Active Open

**CERS:**

Name: AMERICAN BANK & TRUST  
Address: 960 S BASCOM AVE  
City,State,Zip: SAN JOSE, CA 95128  
Site ID: 197120  
CERS ID: T0608501050  
CERS Description: Leaking Underground Storage Tank Cleanup Site

**Affiliation:**

Affiliation Type Desc: Local Agency Caseworker  
Entity Name: UST CASE WORKER - SANTA CLARA COUNTY LOP  
Entity Title: Not reported  
Affiliation Address: 1555 Berger Drive, Suite 300  
Affiliation City: SAN JOSE  
Affiliation State: CA  
Affiliation Country: Not reported  
Affiliation Zip: Not reported  
Affiliation Phone: 4089183400

Affiliation Type Desc: Regional Board Caseworker  
Entity Name: Regional Water Board - SAN FRANCISCO BAY RWQCB (REGION 2)  
Entity Title: Not reported  
Affiliation Address: 1515 CLAY ST SUITE 1400  
Affiliation City: OAKLAND  
Affiliation State: CA  
Affiliation Country: Not reported  
Affiliation Zip: Not reported  
Affiliation Phone: Not reported

**H80**  
**North**  
**1/8-1/4**  
**0.236 mi.**  
**1246 ft.**

**O/B (MOVED SHOWROOM SALES & LEASING)**  
**960 S BASCOM AV SUITE 30**  
**SAN JOSE, CA 95128**

**HAZMAT S115780458**  
**N/A**

**Site 4 of 7 in cluster H**

**Relative:**  
**Lower**

**SAN JOSE HAZMAT:**

**Actual:**  
**163 ft.**

Name: O/B (MOVED SHOWROOM SALES & LEASING)  
Address: 960 S BASCOM AV SUITE 30  
City,State,Zip: SAN JOSE, CA 95128-3501  
Date of Data: AS OF 02/07/2014  
Region: SAN JOSE  
File Num: 402589  
Class: Auto Wrecking/Misc Simple Facility

Map ID  
Direction  
Distance  
Elevation

MAP FINDINGS

EDR ID Number  
EPA ID Number

**H81**  
**North**  
**1/8-1/4**  
**0.236 mi.**  
**1246 ft.**  
**SHERWIN-WILLIAMS #1510**  
**960 S BASCOM AV 10**  
**SAN JOSE, CA 95128**  
**Site 5 of 7 in cluster H**

**CERS HAZ WASTE**  
**CERS**  
**S121740212**  
**N/A**

**Relative:**  
**Lower**

CERS HAZ WASTE:

**Actual:**  
**163 ft.**

Name: SHERWIN-WILLIAMS #1510  
Address: 960 S BASCOM AV 10  
City,State,Zip: SAN JOSE, CA 95128  
Site ID: 117842  
CERS ID: 10356688  
CERS Description: Hazardous Waste Generator

CERS:

Name: SHERWIN-WILLIAMS #1510  
Address: 960 S BASCOM AV 10  
City,State,Zip: SAN JOSE, CA 95128  
Site ID: 117842  
CERS ID: 10356688  
CERS Description: Chemical Storage Facilities

Evaluation:

Eval General Type: Compliance Evaluation Inspection  
Eval Date: 11-17-2017  
Violations Found: No  
Eval Type: Routine done by local agency  
Eval Notes: On-site to conduct a hazardous materials business plan (HMBP) inspection. Facility does not handle hazardous materials at HMBP-reporting thresholds, but has chosen to acquire a HMBP permit and to comply with all associated requirements. NOTES: -All products in storefront and warehouse are exempt from reporting (consumer products exemption) -CERS ID: 10356688 -HMBP was submitted to CERS and reviewed as complete

Eval Division: Santa Clara County Environmental Health  
Eval Program: HMRRP  
Eval Source: CERS

Eval General Type: Compliance Evaluation Inspection  
Eval Date: 11-17-2017  
Violations Found: No  
Eval Type: Routine done by local agency  
Eval Notes: On-site to conduct a hazardous waste inspection. Facility is a paint retail store. This particular store is also a commercial store. Performed a facility walk-through and observed the following hazardous waste in rear stockroom: -Waste flammable liquids (oil-based paint, oil-based paint contaminated debris, solvents): 1 x 55 gallon drum -Water-based paint (and water-based paint contaminated debris): 1 x 55 gallon drum -Waste aerosols: 1 x 5 gallon container -Debris contaminated with colorant/toner: 1 x "supersack" This store is a paintcare facility. Store utilizes 2 x UN boxes to containerize all paintcare waste. All items observed inside container were paintcare eligible. Facility had bills of lading available for review with pick-ups occur approximately monthly. According to facility personnel, non-saleable merchandise (damaged, discounted but could not be sold, left on property and not Paintcare eligible) is managed as a hazardous waste, and is placed in 1 [Truncated]

Eval Division: Santa Clara County Environmental Health  
Eval Program: HW

Map ID  
Direction  
Distance  
Elevation

MAP FINDINGS

Site

Database(s)

EDR ID Number  
EPA ID Number

**SHERWIN-WILLIAMS #1510 (Continued)**

**S121740212**

Eval Source: CERS

**Affiliation:**

Affiliation Type Desc: Document Preparer  
Entity Name: Yenny Khuu  
Entity Title: Not reported  
Affiliation Address: Not reported  
Affiliation City: Not reported  
Affiliation State: Not reported  
Affiliation Country: Not reported  
Affiliation Zip: Not reported  
Affiliation Phone: Not reported

Affiliation Type Desc: Facility Mailing Address  
Entity Name: Mailing Address  
Entity Title: Not reported  
Affiliation Address: 960 S BASCOM AV 10  
Affiliation City: SAN JOSE  
Affiliation State: CA  
Affiliation Country: Not reported  
Affiliation Zip: 95128  
Affiliation Phone: Not reported

Affiliation Type Desc: Identification Signer  
Entity Name: Yenny Khuu  
Entity Title: Area EHS Manager  
Affiliation Address: Not reported  
Affiliation City: Not reported  
Affiliation State: Not reported  
Affiliation Country: Not reported  
Affiliation Zip: Not reported  
Affiliation Phone: Not reported

Affiliation Type Desc: Legal Owner  
Entity Name: THE SHERWIN-WILLIAMS CO  
Entity Title: Not reported  
Affiliation Address: 101 W Prospect Ave. 1000 Midland Building  
Affiliation City: Cleveland  
Affiliation State: OH  
Affiliation Country: United States  
Affiliation Zip: 44115  
Affiliation Phone: (216) 566-1710

Affiliation Type Desc: Operator  
Entity Name: THE SHERWIN-WILLIAMS CO  
Entity Title: Not reported  
Affiliation Address: Not reported  
Affiliation City: Not reported  
Affiliation State: Not reported  
Affiliation Country: Not reported  
Affiliation Zip: Not reported  
Affiliation Phone: (216) 566-1710

Affiliation Type Desc: Parent Corporation  
Entity Name: Sherwin-Williams Company  
Entity Title: Not reported  
Affiliation Address: Not reported

Map ID  
Direction  
Distance  
Elevation

MAP FINDINGS

Site

Database(s)

EDR ID Number  
EPA ID Number

**SHERWIN-WILLIAMS #1510 (Continued)**

**S121740212**

Affiliation City: Not reported  
Affiliation State: Not reported  
Affiliation Country: Not reported  
Affiliation Zip: Not reported  
Affiliation Phone: Not reported

Affiliation Type Desc: CUPA District  
Entity Name: Santa Clara County Environmental Health  
Entity Title: Not reported  
Affiliation Address: 1555 Berger Drive, Suite 300  
Affiliation City: San Jose  
Affiliation State: CA  
Affiliation Country: Not reported  
Affiliation Zip: 95112-2716  
Affiliation Phone: (408) 918-3400

Affiliation Type Desc: Environmental Contact  
Entity Name: Yenny Khuu  
Entity Title: Not reported  
Affiliation Address: 2100 W. Orangewood Ave. Ste100  
Affiliation City: Orange  
Affiliation State: CA  
Affiliation Country: Not reported  
Affiliation Zip: 92868  
Affiliation Phone: Not reported

Affiliation Type Desc: Property Owner  
Entity Name: JAMES L. SAMMET, AS TRUSTEE OF THE JAMES L. SAMMET FAMILY TRUST DATED NOVEMBER 8  
Entity Title: Not reported  
Affiliation Address: 179 STARFISH COURT  
Affiliation City: Marina  
Affiliation State: CA  
Affiliation Country: United States  
Affiliation Zip: 93933  
Affiliation Phone: (831) 384-6371

**H82**  
**North**  
**1/8-1/4**  
**0.236 mi.**  
**1246 ft.**

**SHERWIN-WILLIAMS #1510**  
**960 S BASCOM AV #10**  
**SAN JOSE, CA 95128**  
**Site 6 of 7 in cluster H**

**CHMIRS**  
**CUPA Listings**  
**HAZMAT**

**S118585240**  
**N/A**

**Relative:**  
**Lower**  
**Actual:**  
**163 ft.**

CHMIRS:  
Name: Not reported  
Address: 960 S BASCOM AVE  
City,State,Zip: SAN JOSE, CA 95128  
OES Incident Number: 16-4890  
OES notification: 08/11/2016  
OES Date: Not reported  
OES Time: Not reported  
**Date Completed: Not reported**  
Property Use: Not reported  
Agency Id Number: Not reported  
Agency Incident Number: Not reported  
Time Notified: Not reported  
Time Completed: Not reported

Map ID  
Direction  
Distance  
Elevation

MAP FINDINGS

Site

Database(s)

EDR ID Number  
EPA ID Number

**SHERWIN-WILLIAMS #1510 (Continued)**

**S118585240**

Surrounding Area:	Not reported
Estimated Temperature:	Not reported
Property Management:	Not reported
More Than Two Substances Involved?:	Not reported
Resp Agency Personel # Of Decontaminated:	Not reported
Responding Agency Personel # Of Injuries:	Not reported
Responding Agency Personel # Of Fatalities:	Not reported
Others Number Of Decontaminated:	Not reported
Others Number Of Injuries:	Not reported
Others Number Of Fatalities:	Not reported
Vehicle Make/year:	Not reported
Vehicle License Number:	Not reported
Vehicle State:	Not reported
Vehicle Id Number:	Not reported
CA DOT PUC/ICC Number:	Not reported
Company Name:	Not reported
Reporting Officer Name/ID:	Not reported
Report Date:	Not reported
Facility Telephone:	Not reported
Waterway Involved:	No
Waterway:	N/A
Spill Site:	Merchant/Business
Cleanup By:	Reporting Party
Containment:	Not reported
What Happened:	Not reported
Type:	Not reported
Measure:	Not reported
Other:	Not reported
Type:	CHEMICAL
Measure:	Gal(s)
Other:	Not reported
Date/Time:	1445
Year:	2016
Agency:	Sherwin Williams
Incident Date:	08/11/2016
Admin Agency:	Santa Clara County Department of Environmental Health
Amount:	Not reported
Contained:	Yes
Site Type:	N/A
E Date:	Not reported
Substance:	Latex Paint
Quantity Released:	15
Unknown:	Not reported
Substance #2:	Not reported
Substance #3:	Not reported
Evacuations:	Not reported
Number of Injuries:	Not reported
Number of Fatalities:	Not reported
#1 Pipeline:	No
#2 Pipeline:	No
#3 Pipeline:	No
#1 Vessel >= 300 Tons:	No
#2 Vessel >= 300 Tons:	No
#3 Vessel >= 300 Tons:	No
Evacs:	No
Injuries:	No
Fatals:	No

Map ID  
Direction  
Distance  
Elevation

MAP FINDINGS

Site

Database(s)

EDR ID Number  
EPA ID Number

**SHERWIN-WILLIAMS #1510 (Continued)**

**S118585240**

Comments: Not reported  
Description: RP States: A forklift hit a dip in the parking lot, shifted the load on the pallet and the paint released onto the pavement. The release was approximately 15 gallons, and contained to the pavement. The release did not enter a storm drain or waterway. M

**CUPA SANTA CLARA:**

Name: SHERWIN-WILLIAMS #1510  
Address: 960 S BASCOM AV #10  
City,State,Zip: SAN JOSE, CA 95128  
Region: SANTA CLARA  
PE#: 2205  
Program Description: GENERATES 100 KG YR TO <5 TONS/YR  
Latitude: 37.308789  
Longitude: -121.931644  
Record ID: PR0379494  
Facility ID: FA0259067

Name: SHERWIN-WILLIAMS #1510  
Address: 960 S BASCOM AV #10  
City,State,Zip: SAN JOSE, CA 95128  
Region: SANTA CLARA  
PE#: Not reported  
Program Description: HMBP FACILITY, 1-3 CHEMICALS  
Latitude: 37.308789  
Longitude: -121.931644  
Record ID: PR0412279  
Facility ID: FA0259067

**SAN JOSE HAZMAT:**

Name: OUT OF BUSINESS  
Address: 960 S BASCOM AV 30  
City,State,Zip: SAN JOSE, CA 95128  
Region: SAN JOSE  
File Num: 402589  
Class: Auto Wrecking/Misc Simple Facility

Name: SHERWIN-WILLIAMS PAINTS #1510  
Address: 960 S BASCOM AV 10  
City,State,Zip: SAN JOSE, CA 95128  
Region: SAN JOSE  
File Num: 411275  
Class: Misc. Complex firms and labs

**H83**  
**North**  
**1/8-1/4**  
**0.236 mi.**  
**1246 ft.**

**SHERIN WILLIAMS #1510**  
**960 S BASCOM AVE STE 10**  
**SAN JOSE, CA 95128**  
**Site 7 of 7 in cluster H**

**RCRA NonGen / NLR 1024844155**  
**CAL000396231**

**Relative:**  
**Lower**  
**Actual:**  
**163 ft.**

RCRA Listings:  
Date Form Received by Agency: 2014-04-24 00:00:00.0  
Handler Name: SHERIN WILLIAMS #1510  
Handler Address: 960 S BASCOM AVE STE 10  
Handler City,State,Zip: SAN JOSE, CA 95128

Map ID  
Direction  
Distance  
Elevation

MAP FINDINGS

Site

Database(s)

EDR ID Number  
EPA ID Number

**SHERIN WILLIAMS #1510 (Continued)**

**1024844155**

EPA ID:	CAL000396231
Contact Name:	CAROL F. DOE
Contact Address:	101 PROSPECT AVE NW
Contact City,State,Zip:	CLEVELAND, OH 44115
Contact Telephone:	216-566-1710
Contact Fax:	Not reported
Contact Email:	CAROL.F.DOE@SHERWIN.COM
Contact Title:	Not reported
EPA Region:	09
Land Type:	Not reported
Federal Waste Generator Description:	Not a generator, verified
Non-Notifier:	Not reported
Biennial Report Cycle:	Not reported
Accessibility:	Not reported
Active Site Indicator:	Handler Activities
State District Owner:	Not reported
State District:	Not reported
Mailing Address:	101 W PROSPECT AVE
Mailing City,State,Zip:	CLEVELAND, OH 44115-1027
Owner Name:	THE SHERWIN WILLIAMS COMPANY
Owner Type:	Other
Operator Name:	CAROL F. DOE
Operator Type:	Other
Short-Term Generator Activity:	No
Importer Activity:	No
Mixed Waste Generator:	No
Transporter Activity:	No
Transfer Facility Activity:	No
Recycler Activity with Storage:	No
Small Quantity On-Site Burner Exemption:	No
Smelting Melting and Refining Furnace Exemption:	No
Underground Injection Control:	No
Off-Site Waste Receipt:	No
Universal Waste Indicator:	Yes
Universal Waste Destination Facility:	Yes
Federal Universal Waste:	No
Active Site Fed-Reg Treatment Storage and Disposal Facility:	Not reported
Active Site Converter Treatment storage and Disposal Facility:	Not reported
Active Site State-Reg Treatment Storage and Disposal Facility:	Not reported
Active Site State-Reg Handler:	---
Federal Facility Indicator:	Not reported
Hazardous Secondary Material Indicator:	N
Sub-Part K Indicator:	Not reported
Commercial TSD Indicator:	No
Treatment Storage and Disposal Type:	Not reported
2018 GPRA Permit Baseline:	Not on the Baseline
2018 GPRA Renewals Baseline:	Not on the Baseline
Permit Renewals Workload Universe:	Not reported
Permit Workload Universe:	Not reported
Permit Progress Universe:	Not reported
Post-Closure Workload Universe:	Not reported
Closure Workload Universe:	Not reported
202 GPRA Corrective Action Baseline:	No
Corrective Action Workload Universe:	No
Subject to Corrective Action Universe:	No
Non-TSDFs Where RCRA CA has Been Imposed Universe:	No
TSDFs Potentially Subject to CA Under 3004 (u)/(v) Universe:	No

Map ID  
Direction  
Distance  
Elevation

MAP FINDINGS

Site

Database(s)

EDR ID Number  
EPA ID Number

**SHERIN WILLIAMS #1510 (Continued)**

**1024844155**

TSDFs Only Subject to CA under Discretionary Auth Universe: No  
Corrective Action Priority Ranking: No NCAPS ranking  
Environmental Control Indicator: No  
Institutional Control Indicator: No  
Human Exposure Controls Indicator: N/A  
Groundwater Controls Indicator: N/A  
Operating TSDF Universe: Not reported  
Full Enforcement Universe: Not reported  
Significant Non-Complier Universe: No  
Unaddressed Significant Non-Complier Universe: No  
Addressed Significant Non-Complier Universe: No  
Significant Non-Complier With a Compliance Schedule Universe: No  
Financial Assurance Required: Not reported  
Handler Date of Last Change: 2018-09-06 17:04:18.0  
Recognized Trader-Importer: No  
Recognized Trader-Exporter: No  
Importer of Spent Lead Acid Batteries: No  
Exporter of Spent Lead Acid Batteries: No  
Recycler Activity Without Storage: No  
Manifest Broker: No  
Sub-Part P Indicator: No

**Handler - Owner Operator:**

Owner/Operator Indicator: Operator  
Owner/Operator Name: CAROL F. DOE  
Legal Status: Other  
Date Became Current: Not reported  
Date Ended Current: Not reported  
Owner/Operator Address: 101 PROSPECT AVE NW  
Owner/Operator City,State,Zip: CLEVELAND, OH 44115  
Owner/Operator Telephone: 216-566-1710  
Owner/Operator Telephone Ext: Not reported  
Owner/Operator Fax: Not reported  
Owner/Operator Email: Not reported

Owner/Operator Indicator: Owner  
Owner/Operator Name: THE SHERWIN WILLIAMS COMPANY  
Legal Status: Other  
Date Became Current: Not reported  
Date Ended Current: Not reported  
Owner/Operator Address: 101 W PROSPECT AVE  
Owner/Operator City,State,Zip: CLEVELAND, OH 44115-1027  
Owner/Operator Telephone: 216-566-1710  
Owner/Operator Telephone Ext: Not reported  
Owner/Operator Fax: Not reported  
Owner/Operator Email: Not reported

**Historic Generators:**

Receive Date: 2014-04-24 00:00:00.0  
Handler Name: SHERIN WILLIAMS #1510  
Federal Waste Generator Description: Not a generator, verified  
State District Owner: Not reported  
Large Quantity Handler of Universal Waste: No  
Recognized Trader Importer: No  
Recognized Trader Exporter: No

Map ID  
Direction  
Distance  
Elevation

MAP FINDINGS

Site

Database(s)

EDR ID Number  
EPA ID Number

**SHERIN WILLIAMS #1510 (Continued)**

**1024844155**

Spent Lead Acid Battery Importer: No  
Spent Lead Acid Battery Exporter: No  
Current Record: Yes  
Non Storage Recycler Activity: Not reported  
Electronic Manifest Broker: Not reported

List of NAICS Codes and Descriptions:

NAICS Code: 44419  
NAICS Description: OTHER BUILDING MATERIAL DEALERS

Facility Has Received Notices of Violation:

No Violations Found:

Evaluation Action Summary:

No Evaluations Found:

**84**  
**North**  
**1/4-1/2**  
**0.257 mi.**  
**1357 ft.**

**AMERICAN BANL & TRUST**  
**960 BASCOM**  
**SAN JOSE, CA**

**HIST CORTESE** **S103472997**  
**N/A**

**Relative:**  
**Lower**  
**Actual:**  
**163 ft.**

HIST CORTESE:  
edr\_fname: AMERICAN BANL & TRUST  
edr\_fadd1: 960 BASCOM  
City,State,Zip: SAN JOSE, CA  
Region: CORTESE  
Facility County Code: 43  
Reg By: LTNKA  
Reg Id: 43-1056

**K85**  
**South**  
**1/4-1/2**  
**0.387 mi.**  
**2046 ft.**

**SHELL**  
**1405 BASCOM**  
**SAN JOSE, CA**

**HIST CORTESE** **S110060328**  
**N/A**

**Site 1 of 2 in cluster K**

**Relative:**  
**Higher**  
**Actual:**  
**174 ft.**

HIST CORTESE:  
edr\_fname: SHELL  
edr\_fadd1: 1405 BASCOM  
City,State,Zip: SAN JOSE, CA  
Region: CORTESE  
Facility County Code: 43  
Reg By: LTNKA  
Reg Id: 43-1278

Map ID  
Direction  
Distance  
Elevation

MAP FINDINGS

Site

Database(s)

EDR ID Number  
EPA ID Number

**K86**  
**South**  
**1/4-1/2**  
**0.387 mi.**  
**2046 ft.**

**SHELL**  
**1405 S BASCOM AVE**  
**SAN JOSE, CA 95118**

**Site 2 of 2 in cluster K**

**LUST**  
**HIST LUST**  
**Cortese**  
**CERS**

**S105193303**  
**N/A**

**Relative:**  
**Higher**

**Actual:**  
**174 ft.**

LUST:

Name: SHELL  
Address: 1405 S BASCOM AVE  
City,State,Zip: SAN JOSE, CA 95118  
Lead Agency: SANTA CLARA COUNTY LOP  
Case Type: LUST Cleanup Site  
Geo Track: [http://geotracker.waterboards.ca.gov/profile\\_report.asp?global\\_id=T0608501256](http://geotracker.waterboards.ca.gov/profile_report.asp?global_id=T0608501256)  
Global Id: T0608501256  
Latitude: 37.298995099  
Longitude: -121.93202019  
Status: Completed - Case Closed  
Status Date: 05/06/1994  
Case Worker: UST  
RB Case Number: Not reported  
Local Agency: SANTA CLARA COUNTY LOP  
File Location: All Files are on GeoTracker or in the Local Agency Database  
Local Case Number: Not reported  
Potential Media Affect: Soil  
Potential Contaminants of Concern: Waste Oil / Motor / Hydraulic / Lubricating  
Site History: Not reported

LUST:

Global Id: T0608501256  
Contact Type: Regional Board Caseworker  
Contact Name: Regional Water Board  
Organization Name: SAN FRANCISCO BAY RWQCB (REGION 2)  
Address: 1515 CLAY ST SUITE 1400  
City: OAKLAND  
Email: Not reported  
Phone Number: Not reported

Global Id: T0608501256  
Contact Type: Local Agency Caseworker  
Contact Name: UST CASE WORKER  
Organization Name: SANTA CLARA COUNTY LOP  
Address: 1555 Berger Drive, Suite 300  
City: SAN JOSE  
Email: Not reported  
Phone Number: 4089183400

LUST:

Global Id: T0608501256  
Action Type: ENFORCEMENT  
Date: 05/06/1994  
Action: Closure/No Further Action Letter

Global Id: T0608501256  
Action Type: REMEDIATION  
Date: 07/01/1990  
Action: Excavation

Global Id: T0608501256  
Action Type: ENFORCEMENT

Map ID  
Direction  
Distance  
Elevation

MAP FINDINGS

Site

Database(s)

EDR ID Number  
EPA ID Number

**SHELL (Continued)**

**S105193303**

Date: 03/27/1991  
Action: Notice of Responsibility - #39514

Global Id: T0608501256  
Action Type: RESPONSE  
Date: 05/06/1991  
Action: Other Report / Document

Global Id: T0608501256  
Action Type: Other  
Date: 02/01/1991  
Action: Leak Reported

**LUST:**

Global Id: T0608501256  
Status: Open - Case Begin Date  
Status Date: 03/14/1989

Global Id: T0608501256  
Status: Open - Site Assessment  
Status Date: 03/14/1989

Global Id: T0608501256  
Status: Completed - Case Closed  
Status Date: 05/06/1994

**LUST REG 2:**

Region: 2  
Facility Id: Not reported  
Facility Status: Case Closed  
Case Number: 07S1W26A01f  
How Discovered: Not reported  
Leak Cause: Not reported  
Leak Source: Not reported  
Date Leak Confirmed: Not reported  
Oversight Program: LUST  
Prelim. Site Assesment Wokplan Submitted: Not reported  
Preliminary Site Assesment Began: 3/14/1989  
Pollution Characterization Began: Not reported  
Pollution Remediation Plan Submitted: Not reported  
Date Remediation Action Underway: Not reported  
Date Post Remedial Action Monitoring Began: Not reported

**LUST SANTA CLARA:**

Name: SHELL  
Address: 1405 S BASCOM AVE  
City,State,Zip: SAN JOSE, CA  
Region: SANTA CLARA  
SCVWD ID: 07S1W26A01F  
Date Closed: 05/06/1994  
EDR Link ID: 07S1W26A01F

**HIST LUST SANTA CLARA:**

Name: Shell

Map ID  
Direction  
Distance  
Elevation

MAP FINDINGS

Site

Database(s)

EDR ID Number  
EPA ID Number

**SHELL (Continued)**

**S105193303**

Address: 1405 S Bascom Ave  
City: San Jose  
Region: SANTA CLARA  
Region Code: 2  
SCVWD ID: 07S1W26A01  
Oversite Agency: SCVWD  
Date Listed: 1991-05-02 00:00:00  
Closed Date: 1994-05-06 00:00:00

**CORTESE:**

Name: SHELL  
Address: 1405 S BASCOM AVE  
City,State,Zip: SAN JOSE, CA 95118  
Region: CORTESE  
Envirostor Id: Not reported  
Global ID: T0608501256  
Site/Facility Type: LUST CLEANUP SITE  
Cleanup Status: COMPLETED - CASE CLOSED  
Status Date: Not reported  
Site Code: Not reported  
Latitude: Not reported  
Longitude: Not reported  
Owner: Not reported  
Enf Type: Not reported  
Swat R: Not reported  
Flag: active  
Order No: Not reported  
Waste Discharge System No: Not reported  
Effective Date: Not reported  
Region 2: Not reported  
WID Id: Not reported  
Solid Waste Id No: Not reported  
Waste Management Uit Name: Not reported  
File Name: Active Open

**CERS:**

Name: SHELL  
Address: 1405 S BASCOM AVE  
City,State,Zip: SAN JOSE, CA 95118  
Site ID: 228359  
CERS ID: T0608501256  
CERS Description: Leaking Underground Storage Tank Cleanup Site

**Affiliation:**

Affiliation Type Desc: Regional Board Caseworker  
Entity Name: Regional Water Board - SAN FRANCISCO BAY RWQCB (REGION 2)  
Entity Title: Not reported  
Affiliation Address: 1515 CLAY ST SUITE 1400  
Affiliation City: OAKLAND  
Affiliation State: CA  
Affiliation Country: Not reported  
Affiliation Zip: Not reported  
Affiliation Phone: Not reported

Affiliation Type Desc: Local Agency Caseworker  
Entity Name: UST CASE WORKER - SANTA CLARA COUNTY LOP  
Entity Title: Not reported

Map ID  
Direction  
Distance  
Elevation

MAP FINDINGS

Site

Database(s)

EDR ID Number  
EPA ID Number

**SHELL (Continued)**

**S105193303**

Affiliation Address: 1555 Berger Drive, Suite 300  
Affiliation City: SAN JOSE  
Affiliation State: CA  
Affiliation Country: Not reported  
Affiliation Zip: Not reported  
Affiliation Phone: 4089183400

**87**  
**North**  
**1/4-1/2**  
**0.467 mi.**  
**2468 ft.**

**TRAPANI PROPERTY**  
**840 BASCOM AVE.**  
**SAN JOSE, CA 95128**

**LUST** **S101309125**  
**HIST LUST** **N/A**  
**Cortese**  
**HIST CORTESE**  
**CERS**

**Relative:**  
**Lower**  
**Actual:**  
**156 ft.**

**LUST:**  
Name: TRAPANI PROPERTY  
Address: 840 BASCOM AVE.  
City,State,Zip: SAN JOSE, CA 95128  
Lead Agency: SANTA CLARA COUNTY LOP  
Case Type: LUST Cleanup Site  
Geo Track: [http://geotracker.waterboards.ca.gov/profile\\_report.asp?global\\_id=T0608501455](http://geotracker.waterboards.ca.gov/profile_report.asp?global_id=T0608501455)  
Global Id: T0608501455  
Latitude: 37.312292  
Longitude: -121.930843  
Status: Completed - Case Closed  
Status Date: 11/14/2014  
Case Worker: AC  
RB Case Number: 04-048  
Local Agency: SANTA CLARA COUNTY LOP  
File Location: All Files are on GeoTracker or in the Local Agency Database  
Local Case Number: 07S1W24E01f  
Potential Media Affect: Aquifer used for drinking water supply  
Potential Contaminants of Concern: Gasoline  
Site History: In January 1984, one 550-gallon gasoline underground storage tank (UST) was removed from the site by Blaine Tech Services. When the site was occupied by a business known as the "TV Doctor," the 550-gallon gasoline UST was used to refuel company vehicles. The building was demolished and a Burger King Restaurant was constructed on the property and operated until 1990. Since then, the property has been leased as a Taco Bell restaurant. No free product was observed in the UST excavation. However, the soil was stained and had a petroleum odor (Blaine Tech Services, 1985). Soil was excavated to 18 feet bgs. The vertical extent of soil impact had not been reached at the excavated total depth. The lateral extent was observed to be limited to a narrow column below the UST. Concentrations of total petroleum hydrocarbons as gasoline (TPHg) were detected up to 23,000 mg/kg in soil (Blaine Tech Services, 1985). The excavation removed the highest concentration reported, leaving 720 mg/kg at the base of the excavation. Investigations concluded that there is impact to soil and groundwater from the UST. 1985 In April 1985, a subsurface investigation performed by Hazardous Materials Mitigation Professionals involved advancing borings for soil samples at the former location of the UST. The highest hydrocarbon concentration detected in the soil samples was 4.87 mg/kg from a composite of two samples collected at depths of 40 and 45 feet from the surface. The total depth of the soil boring was 46 feet (On-site Technologies, Inc. [OST], 1991). 1990 In October 1990, Aqua Terra Technologies, Inc. (ATT) reported the installation of monitoring well MW- I, which

Map ID  
Direction  
Distance  
Elevation

MAP FINDINGS

Site

Database(s)

EDR ID Number  
EPA ID Number

**TRAPANI PROPERTY (Continued)**

**S101309125**

was completed in August 1990. Laboratory analyses of soils sampled during the drilling of MW-1 detected concentrations of TPHg ranging from 250 mg/kg to 640 mg/kg in the interval from 20 to 40 feet below ground surface (bgs). Beneath a relatively clean horizon to 55 feet where TPHg was non-detect, a TPHg concentration of 4,300 mg/kg was present at 60 feet. Below 60 feet, eleven samples were collected, which represent a soil interval of 50 feet. No TPHg and only trace amounts of benzene, toluene, ethylbenzene, and total xylenes (BTEX) were detected in the samples collected from this interval (ATT, 1990). In June 1991, borings B-1, B-2 and B-3 were advanced and constructed as soil vapor extraction wells by OST. The borings were advanced to 70 feet bgs and soil samples were collected every 5 feet. The soil vapor extraction wells were constructed with screen intervals from 40 to 65 feet bgs. Low concentrations of hydrocarbons were detected in the three step-out soil borings. The highest concentrations of TPHg were detected in boring B-3 with a maximum TPHg concentration of 8 mg/kg at 40 feet bgs. BTEX compounds were 0.028 mg/kg, 0.053 mg/kg, 0.051 mg/kg, and 0.18 mg/kg or less, respectively (OST, 1991). OST requested site closure, but the SCVWD (lead agency at the time) denied the request, primarily citing that 1) existing borings do not define the soil impact above 1,000 mg/kg within 20 feet of the tank since some borings are 30 feet away; and 2) detectable concentrations of TPHg and BTEX were present in soil samples down to 70 feet bgs, where sampling has ceased. In 1993 a groundwater monitoring program was initiated. Well MW-1 was removed from the monitoring program in 1994, but have been sampled three times since then. Since 2005, monitoring was also completed using wells B-1, B-2, and B-3, which are screened at a depth of seasonal perched groundwater. When wells B-1, B-2, and B-3 contained water, the groundwater is in a sandy zone above a clay interval occurring at a depth of approximately 65 feet. However, wells B-1, B-2, and B-3 were often dry when monitoring events were scheduled. In September 2011, Light, Air, and Space Construction (LAS) submitted a case closure request. The SCCDEH denied the request for closure and requested that a feasibility test be performed to determine the effectiveness of soil vapor extraction (SVE) at the site. In February 2012, Taco Bell began remodeling activities and damaged wells MW-1, B-1, and B-2. GRI repaired wells MW-1 and B-2. However, B-1 was destroyed in April 2012 because the casing was damaged to a depth of 10 feet bgs and a new grease trap was to be installed at that location. The well repair and destruction activities are summarized in a report dated May 29, 2012. In August 2012, GRI conducted a 20-hour vapor extraction test using a mobile SVE system. A total of 1.58 gallons of hydrocarbon mass were removed from soil during the test. The results of the test are summarized in the Soil Vapor Extraction Feasibility Test Report dated August, 15, 2012. The results indicate SVE is effective at removing hydrocarbons from soil at the site. The total of 1.58 gallons of hydrocarbon mass was removed from soil during the 20 hour test. In December 2012, soil and groundwater samples were collected from two boring locations. A total of 16 soil and tow groundwater samples were collected. Depth to groundwater was measured in well MW-1 and borings B-4 and B-5 at approximately 73 feet bgs. Historical Soil and groundwater analytical results are presented in Attachments 3 and 4, respectively. In February 2013, the most recent groundwater monitoring event was conducted. Wells B-2 and B-3 were dry during this monitoring event. Consequently, no groundwater samples were collected.

Map ID  
Direction  
Distance  
Elevation

MAP FINDINGS

Site

Database(s)

EDR ID Number  
EPA ID Number

**TRAPANI PROPERTY (Continued)**

**S101309125**

LUST:

Global Id: T0608501455  
Contact Type: Local Agency Caseworker  
Contact Name: AARON COSTA  
Organization Name: SANTA CLARA COUNTY LOP  
Address: 1555 Berger Drive, Suite 300  
City: SAN JOSE  
Email: aaron.costa@cep.sccgov.org  
Phone Number: 4089181954

Global Id: T0608501455  
Contact Type: Regional Board Caseworker  
Contact Name: Regional Water Board  
Organization Name: SAN FRANCISCO BAY RWQCB (REGION 2)  
Address: 1515 CLAY ST SUITE 1400  
City: OAKLAND  
Email: Not reported  
Phone Number: Not reported

LUST:

Global Id: T0608501455  
Action Type: RESPONSE  
Date: 05/09/1985  
Action: Other Report / Document

Global Id: T0608501455  
Action Type: RESPONSE  
Date: 12/23/1993  
Action: Correspondence

Global Id: T0608501455  
Action Type: RESPONSE  
Date: 01/24/1985  
Action: Tank Removal Report / UST Sampling Report

Global Id: T0608501455  
Action Type: RESPONSE  
Date: 08/21/1991  
Action: Soil and Water Investigation Report

Global Id: T0608501455  
Action Type: RESPONSE  
Date: 08/16/2013  
Action: Correspondence

Global Id: T0608501455  
Action Type: RESPONSE  
Date: 03/11/1985  
Action: Unauthorized Release Form

Global Id: T0608501455  
Action Type: RESPONSE  
Date: 09/30/2011  
Action: Other Report / Document

Global Id: T0608501455

Map ID  
Direction  
Distance  
Elevation

MAP FINDINGS

Site

Database(s)

EDR ID Number  
EPA ID Number

**TRAPANI PROPERTY (Continued)**

**S101309125**

Action Type:	RESPONSE
Date:	09/04/1992
Action:	Other Report / Document
Global Id:	T0608501455
Action Type:	RESPONSE
Date:	01/21/1999
Action:	Correspondence
Global Id:	T0608501455
Action Type:	RESPONSE
Date:	11/14/2013
Action:	Other Report / Document
Global Id:	T0608501455
Action Type:	RESPONSE
Date:	08/23/2012
Action:	Other Report / Document
Global Id:	T0608501455
Action Type:	RESPONSE
Date:	06/05/2012
Action:	Well Destruction Report
Global Id:	T0608501455
Action Type:	RESPONSE
Date:	10/26/2004
Action:	Verbal Communication
Global Id:	T0608501455
Action Type:	RESPONSE
Date:	03/08/1991
Action:	Other Workplan
Global Id:	T0608501455
Action Type:	RESPONSE
Date:	08/28/1989
Action:	Other Workplan
Global Id:	T0608501455
Action Type:	ENFORCEMENT
Date:	10/25/2011
Action:	Staff Letter
Global Id:	T0608501455
Action Type:	Other
Date:	01/22/1985
Action:	Leak Discovery
Global Id:	T0608501455
Action Type:	RESPONSE
Date:	10/31/2010
Action:	Monitoring Report - Semi-Annually
Global Id:	T0608501455
Action Type:	RESPONSE
Date:	04/30/2011

Map ID  
Direction  
Distance  
Elevation

MAP FINDINGS

Site

Database(s)

EDR ID Number  
EPA ID Number

**TRAPANI PROPERTY (Continued)**

**S101309125**

Action:	Monitoring Report - Semi-Annually
Global Id:	T0608501455
Action Type:	RESPONSE
Date:	10/30/2011
Action:	Monitoring Report - Semi-Annually
Global Id:	T0608501455
Action Type:	RESPONSE
Date:	04/30/2012
Action:	Monitoring Report - Semi-Annually
Global Id:	T0608501455
Action Type:	RESPONSE
Date:	03/08/2013
Action:	Monitoring Report - Quarterly
Global Id:	T0608501455
Action Type:	RESPONSE
Date:	07/16/1990
Action:	Other Workplan
Global Id:	T0608501455
Action Type:	RESPONSE
Date:	05/24/1991
Action:	Other Workplan
Global Id:	T0608501455
Action Type:	RESPONSE
Date:	10/19/2012
Action:	Other Workplan
Global Id:	T0608501455
Action Type:	RESPONSE
Date:	03/24/1993
Action:	Soil and Water Investigation Workplan
Global Id:	T0608501455
Action Type:	RESPONSE
Date:	10/19/2012
Action:	Soil and Water Investigation Workplan - Regulator Responded
Global Id:	T0608501455
Action Type:	RESPONSE
Date:	03/08/2013
Action:	Site Assessment Report - Regulator Responded
Global Id:	T0608501455
Action Type:	ENFORCEMENT
Date:	10/28/1993
Action:	Notice of Violation - #39510
Global Id:	T0608501455
Action Type:	ENFORCEMENT
Date:	11/17/1993
Action:	Staff Letter - #21772

Map ID  
Direction  
Distance  
Elevation

MAP FINDINGS

Site

Database(s)

EDR ID Number  
EPA ID Number

**TRAPANI PROPERTY (Continued)**

**S101309125**

Global Id:	T0608501455
Action Type:	ENFORCEMENT
Date:	06/22/2000
Action:	Staff Letter - #21777
Global Id:	T0608501455
Action Type:	ENFORCEMENT
Date:	07/05/2001
Action:	Staff Letter - #21782
Global Id:	T0608501455
Action Type:	RESPONSE
Date:	02/03/2012
Action:	CAP/RAP - Feasibility Study Report
Global Id:	T0608501455
Action Type:	REMEDIATION
Date:	03/06/1985
Action:	Excavation
Global Id:	T0608501455
Action Type:	ENFORCEMENT
Date:	11/14/2000
Action:	Staff Letter - #21779
Global Id:	T0608501455
Action Type:	ENFORCEMENT
Date:	04/18/2012
Action:	Staff Letter
Global Id:	T0608501455
Action Type:	ENFORCEMENT
Date:	08/10/2012
Action:	Staff Letter
Global Id:	T0608501455
Action Type:	Other
Date:	01/22/1985
Action:	Leak Stopped
Global Id:	T0608501455
Action Type:	RESPONSE
Date:	06/07/2012
Action:	Well Destruction Report
Global Id:	T0608501455
Action Type:	RESPONSE
Date:	05/18/2012
Action:	Well Installation Workplan
Global Id:	T0608501455
Action Type:	RESPONSE
Date:	08/31/2012
Action:	Correspondence
Global Id:	T0608501455
Action Type:	RESPONSE

Map ID  
Direction  
Distance  
Elevation

MAP FINDINGS

Site

Database(s)

EDR ID Number  
EPA ID Number

**TRAPANI PROPERTY (Continued)**

**S101309125**

Date:	10/15/2000
Action:	Monitoring Report - Quarterly
Global Id:	T0608501455
Action Type:	ENFORCEMENT
Date:	10/23/2012
Action:	Staff Letter
Global Id:	T0608501455
Action Type:	ENFORCEMENT
Date:	08/16/2013
Action:	Staff Letter
Global Id:	T0608501455
Action Type:	Other
Date:	02/24/1985
Action:	Leak Reported
Global Id:	T0608501455
Action Type:	RESPONSE
Date:	12/07/2000
Action:	Soil and Water Investigation Workplan
Global Id:	T0608501455
Action Type:	RESPONSE
Date:	10/15/2001
Action:	Monitoring Report - Quarterly
Global Id:	T0608501455
Action Type:	RESPONSE
Date:	10/04/2013
Action:	Other Report / Document
Global Id:	T0608501455
Action Type:	ENFORCEMENT
Date:	07/30/2009
Action:	Staff Letter
Global Id:	T0608501455
Action Type:	RESPONSE
Date:	01/01/1994
Action:	Monitoring Report - Quarterly
Global Id:	T0608501455
Action Type:	ENFORCEMENT
Date:	07/30/2014
Action:	Staff Letter
Global Id:	T0608501455
Action Type:	ENFORCEMENT
Date:	08/15/2013
Action:	Email Correspondence
Global Id:	T0608501455
Action Type:	ENFORCEMENT
Date:	11/14/2014
Action:	Closure/No Further Action Letter

Map ID  
Direction  
Distance  
Elevation

MAP FINDINGS

Site

Database(s)

EDR ID Number  
EPA ID Number

**TRAPANI PROPERTY (Continued)**

**S101309125**

Global Id: T0608501455  
Action Type: ENFORCEMENT  
Date: 05/09/2014  
Action: Notification - Public Notice of Case Closure

Global Id: T0608501455  
Action Type: RESPONSE  
Date: 10/31/2009  
Action: Monitoring Report - Semi-Annually

Global Id: T0608501455  
Action Type: RESPONSE  
Date: 04/30/2010  
Action: Monitoring Report - Semi-Annually

Global Id: T0608501455  
Action Type: RESPONSE  
Date: 11/14/2014  
Action: Well Destruction Report

**LUST:**

Global Id: T0608501455  
Status: Open - Case Begin Date  
Status Date: 03/06/1985

Global Id: T0608501455  
Status: Open - Site Assessment  
Status Date: 06/17/1988

Global Id: T0608501455  
Status: Open - Site Assessment  
Status Date: 06/27/1991

Global Id: T0608501455  
Status: Open - Eligible for Closure  
Status Date: 04/23/2013

Global Id: T0608501455  
Status: Completed - Case Closed  
Status Date: 11/14/2014

**LUST REG 2:**

Region: 2  
Facility Id: Not reported  
Facility Status: Pollution Characterization  
Case Number: 07S1W24E01f  
How Discovered: Not reported  
Leak Cause: Not reported  
Leak Source: Not reported  
Date Leak Confirmed: Not reported  
Oversight Program: LUST  
Prelim. Site Assessment Workplan Submitted: Not reported  
Preliminary Site Assessment Began: 6/17/1988  
Pollution Characterization Began: 3/27/1991  
Pollution Remediation Plan Submitted: Not reported

Map ID  
Direction  
Distance  
Elevation

MAP FINDINGS

Site

Database(s)

EDR ID Number  
EPA ID Number

**TRAPANI PROPERTY (Continued)**

**S101309125**

Date Remediation Action Underway: Not reported  
Date Post Remedial Action Monitoring Began: Not reported

**LUST SANTA CLARA:**

Name: TRAPANI PROPERTY  
Address: 840 S BASCOM AVE  
City,State,Zip: SAN JOSE, CA  
Region: SANTA CLARA  
SCVWD ID: 07S1W24E01F  
Date Closed: Not reported  
EDR Link ID: 07S1W24E01F

**HIST LUST SANTA CLARA:**

Name: Trapani Property  
Address: 840 S Bascom Ave  
City: San Jose  
Region: SANTA CLARA  
Region Code: 2  
SCVWD ID: 07S1W24E01  
Oversite Agency: SCCDEH  
Date Listed: 1986-01-01 00:00:00  
Closed Date: Not reported

**CORTESE:**

Name: TRAPANI PROPERTY  
Address: 840 BASCOM AVE.  
City,State,Zip: SAN JOSE, CA 95128  
Region: CORTESE  
Envirostor Id: Not reported  
Global ID: T0608501455  
Site/Facility Type: LUST CLEANUP SITE  
Cleanup Status: COMPLETED - CASE CLOSED  
Status Date: Not reported  
Site Code: Not reported  
Latitude: Not reported  
Longitude: Not reported  
Owner: Not reported  
Enf Type: Not reported  
Swat R: Not reported  
Flag: active  
Order No: Not reported  
Waste Discharge System No: Not reported  
Effective Date: Not reported  
Region 2: Not reported  
WID Id: Not reported  
Solid Waste Id No: Not reported  
Waste Management Uit Name: Not reported  
File Name: Active Open

**HIST CORTESE:**

edr\_fname: TRAPANI PROPERTY  
edr\_fadd1: 840 BASCOM  
City,State,Zip: SAN JOSE, CA  
Region: CORTESE  
Facility County Code: 43

Map ID  
Direction  
Distance  
Elevation

MAP FINDINGS

Site

Database(s)

EDR ID Number  
EPA ID Number

**TRAPANI PROPERTY (Continued)**

**S101309125**

Reg By: LTNKA  
Reg Id: 43-1485

**CERS:**

Name: TRAPANI PROPERTY  
Address: 840 BASCOM AVE.  
City,State,Zip: SAN JOSE, CA 95128  
Site ID: 234853  
CERS ID: T0608501455  
CERS Description: Leaking Underground Storage Tank Cleanup Site

**Affiliation:**

Affiliation Type Desc: Local Agency Caseworker  
Entity Name: AARON COSTA - SANTA CLARA COUNTY LOP  
Entity Title: Not reported  
Affiliation Address: 1555 Berger Drive, Suite 300  
Affiliation City: SAN JOSE  
Affiliation State: CA  
Affiliation Country: Not reported  
Affiliation Zip: Not reported  
Affiliation Phone: 4089181954

Affiliation Type Desc: Regional Board Caseworker  
Entity Name: Regional Water Board - SAN FRANCISCO BAY RWQCB (REGION 2)  
Entity Title: Not reported  
Affiliation Address: 1515 CLAY ST SUITE 1400  
Affiliation City: OAKLAND  
Affiliation State: CA  
Affiliation Country: Not reported  
Affiliation Zip: Not reported  
Affiliation Phone: Not reported

Count: 1 records.

ORPHAN SUMMARY

City	EDR ID	Site Name	Site Address	Zip	Database(s)
SAN JOSE	S105512907	SAN JOSE WATER WORKS	1251 BASCOM AVE	95128	LUST, HIST LUST, Cortese

# GOVERNMENT RECORDS SEARCHED / DATA CURRENCY TRACKING

To maintain currency of the following federal and state databases, EDR contacts the appropriate governmental agency on a monthly or quarterly basis, as required.

**Number of Days to Update:** Provides confirmation that EDR is reporting records that have been updated within 90 days from the date the government agency made the information available to the public.

## STANDARD ENVIRONMENTAL RECORDS

### ***Federal NPL site list***

#### **NPL: National Priority List**

National Priorities List (Superfund). The NPL is a subset of CERCLIS and identifies over 1,200 sites for priority cleanup under the Superfund Program. NPL sites may encompass relatively large areas. As such, EDR provides polygon coverage for over 1,000 NPL site boundaries produced by EPA's Environmental Photographic Interpretation Center (EPIC) and regional EPA offices.

Date of Government Version: 07/29/2020	Source: EPA
Date Data Arrived at EDR: 08/03/2020	Telephone: N/A
Date Made Active in Reports: 08/25/2020	Last EDR Contact: 10/01/2020
Number of Days to Update: 22	Next Scheduled EDR Contact: 01/11/2021
	Data Release Frequency: Quarterly

#### **NPL Site Boundaries**

##### **Sources:**

EPA's Environmental Photographic Interpretation Center (EPIC)  
Telephone: 202-564-7333

EPA Region 1  
Telephone 617-918-1143

EPA Region 6  
Telephone: 214-655-6659

EPA Region 3  
Telephone 215-814-5418

EPA Region 7  
Telephone: 913-551-7247

EPA Region 4  
Telephone 404-562-8033

EPA Region 8  
Telephone: 303-312-6774

EPA Region 5  
Telephone 312-886-6686

EPA Region 9  
Telephone: 415-947-4246

EPA Region 10  
Telephone 206-553-8665

#### **Proposed NPL: Proposed National Priority List Sites**

A site that has been proposed for listing on the National Priorities List through the issuance of a proposed rule in the Federal Register. EPA then accepts public comments on the site, responds to the comments, and places on the NPL those sites that continue to meet the requirements for listing.

Date of Government Version: 07/29/2020	Source: EPA
Date Data Arrived at EDR: 08/03/2020	Telephone: N/A
Date Made Active in Reports: 08/25/2020	Last EDR Contact: 10/02/2020
Number of Days to Update: 22	Next Scheduled EDR Contact: 01/11/2021
	Data Release Frequency: Quarterly

#### **NPL LIENS: Federal Superfund Liens**

Federal Superfund Liens. Under the authority granted the USEPA by CERCLA of 1980, the USEPA has the authority to file liens against real property in order to recover remedial action expenditures or when the property owner received notification of potential liability. USEPA compiles a listing of filed notices of Superfund Liens.

## GOVERNMENT RECORDS SEARCHED / DATA CURRENCY TRACKING

Date of Government Version: 10/15/1991  
Date Data Arrived at EDR: 02/02/1994  
Date Made Active in Reports: 03/30/1994  
Number of Days to Update: 56

Source: EPA  
Telephone: 202-564-4267  
Last EDR Contact: 08/15/2011  
Next Scheduled EDR Contact: 11/28/2011  
Data Release Frequency: No Update Planned

### ***Federal Delisted NPL site list***

Delisted NPL: National Priority List Deletions

The National Oil and Hazardous Substances Pollution Contingency Plan (NCP) establishes the criteria that the EPA uses to delete sites from the NPL. In accordance with 40 CFR 300.425.(e), sites may be deleted from the NPL where no further response is appropriate.

Date of Government Version: 07/29/2020  
Date Data Arrived at EDR: 08/03/2020  
Date Made Active in Reports: 08/25/2020  
Number of Days to Update: 22

Source: EPA  
Telephone: N/A  
Last EDR Contact: 10/01/2020  
Next Scheduled EDR Contact: 01/11/2021  
Data Release Frequency: Quarterly

### ***Federal CERCLIS list***

FEDERAL FACILITY: Federal Facility Site Information listing

A listing of National Priority List (NPL) and Base Realignment and Closure (BRAC) sites found in the Comprehensive Environmental Response, Compensation and Liability Information System (CERCLIS) Database where EPA Federal Facilities Restoration and Reuse Office is involved in cleanup activities.

Date of Government Version: 04/03/2019  
Date Data Arrived at EDR: 04/05/2019  
Date Made Active in Reports: 05/14/2019  
Number of Days to Update: 39

Source: Environmental Protection Agency  
Telephone: 703-603-8704  
Last EDR Contact: 10/02/2020  
Next Scheduled EDR Contact: 01/11/2021  
Data Release Frequency: Varies

SEMS: Superfund Enterprise Management System

SEMS (Superfund Enterprise Management System) tracks hazardous waste sites, potentially hazardous waste sites, and remedial activities performed in support of EPA's Superfund Program across the United States. The list was formerly known as CERCLIS, renamed to SEMS by the EPA in 2015. The list contains data on potentially hazardous waste sites that have been reported to the USEPA by states, municipalities, private companies and private persons, pursuant to Section 103 of the Comprehensive Environmental Response, Compensation, and Liability Act (CERCLA). This dataset also contains sites which are either proposed to or on the National Priorities List (NPL) and the sites which are in the screening and assessment phase for possible inclusion on the NPL.

Date of Government Version: 07/29/2020  
Date Data Arrived at EDR: 08/03/2020  
Date Made Active in Reports: 08/25/2020  
Number of Days to Update: 22

Source: EPA  
Telephone: 800-424-9346  
Last EDR Contact: 10/02/2020  
Next Scheduled EDR Contact: 10/26/2020  
Data Release Frequency: Quarterly

### ***Federal CERCLIS NFRAP site list***

SEMS-ARCHIVE: Superfund Enterprise Management System Archive

## GOVERNMENT RECORDS SEARCHED / DATA CURRENCY TRACKING

SEMS-ARCHIVE (Superfund Enterprise Management System Archive) tracks sites that have no further interest under the Federal Superfund Program based on available information. The list was formerly known as the CERCLIS-NFRAP, renamed to SEMS ARCHIVE by the EPA in 2015. EPA may perform a minimal level of assessment work at a site while it is archived if site conditions change and/or new information becomes available. Archived sites have been removed and archived from the inventory of SEMS sites. Archived status indicates that, to the best of EPA's knowledge, assessment at a site has been completed and that EPA has determined no further steps will be taken to list the site on the National Priorities List (NPL), unless information indicates this decision was not appropriate or other considerations require a recommendation for listing at a later time. The decision does not necessarily mean that there is no hazard associated with a given site; it only means that, based upon available information, the location is not judged to be potential NPL site.

Date of Government Version: 07/29/2020	Source: EPA
Date Data Arrived at EDR: 08/03/2020	Telephone: 800-424-9346
Date Made Active in Reports: 08/25/2020	Last EDR Contact: 10/01/2020
Number of Days to Update: 22	Next Scheduled EDR Contact: 10/26/2020
	Data Release Frequency: Quarterly

### ***Federal RCRA CORRACTS facilities list***

CORRACTS: Corrective Action Report

CORRACTS identifies hazardous waste handlers with RCRA corrective action activity.

Date of Government Version: 06/15/2020	Source: EPA
Date Data Arrived at EDR: 06/22/2020	Telephone: 800-424-9346
Date Made Active in Reports: 09/17/2020	Last EDR Contact: 09/22/2020
Number of Days to Update: 87	Next Scheduled EDR Contact: 01/04/2021
	Data Release Frequency: Quarterly

### ***Federal RCRA non-CORRACTS TSD facilities list***

RCRA-TSDF: RCRA - Treatment, Storage and Disposal

RCRAInfo is EPA's comprehensive information system, providing access to data supporting the Resource Conservation and Recovery Act (RCRA) of 1976 and the Hazardous and Solid Waste Amendments (HSWA) of 1984. The database includes selective information on sites which generate, transport, store, treat and/or dispose of hazardous waste as defined by the Resource Conservation and Recovery Act (RCRA). Transporters are individuals or entities that move hazardous waste from the generator offsite to a facility that can recycle, treat, store, or dispose of the waste. TSDFs treat, store, or dispose of the waste.

Date of Government Version: 06/15/2020	Source: Environmental Protection Agency
Date Data Arrived at EDR: 06/22/2020	Telephone: (415) 495-8895
Date Made Active in Reports: 09/18/2020	Last EDR Contact: 09/22/2020
Number of Days to Update: 88	Next Scheduled EDR Contact: 01/04/2021
	Data Release Frequency: Quarterly

### ***Federal RCRA generators list***

RCRA-LQG: RCRA - Large Quantity Generators

RCRAInfo is EPA's comprehensive information system, providing access to data supporting the Resource Conservation and Recovery Act (RCRA) of 1976 and the Hazardous and Solid Waste Amendments (HSWA) of 1984. The database includes selective information on sites which generate, transport, store, treat and/or dispose of hazardous waste as defined by the Resource Conservation and Recovery Act (RCRA). Large quantity generators (LQGs) generate over 1,000 kilograms (kg) of hazardous waste, or over 1 kg of acutely hazardous waste per month.

Date of Government Version: 06/15/2020	Source: Environmental Protection Agency
Date Data Arrived at EDR: 06/22/2020	Telephone: (415) 495-8895
Date Made Active in Reports: 09/18/2020	Last EDR Contact: 09/22/2020
Number of Days to Update: 88	Next Scheduled EDR Contact: 01/04/2021
	Data Release Frequency: Quarterly

## GOVERNMENT RECORDS SEARCHED / DATA CURRENCY TRACKING

### RCRA-SQG: RCRA - Small Quantity Generators

RCRAInfo is EPA's comprehensive information system, providing access to data supporting the Resource Conservation and Recovery Act (RCRA) of 1976 and the Hazardous and Solid Waste Amendments (HSWA) of 1984. The database includes selective information on sites which generate, transport, store, treat and/or dispose of hazardous waste as defined by the Resource Conservation and Recovery Act (RCRA). Small quantity generators (SQGs) generate between 100 kg and 1,000 kg of hazardous waste per month.

Date of Government Version: 06/15/2020	Source: Environmental Protection Agency
Date Data Arrived at EDR: 06/22/2020	Telephone: (415) 495-8895
Date Made Active in Reports: 09/18/2020	Last EDR Contact: 09/22/2020
Number of Days to Update: 88	Next Scheduled EDR Contact: 01/04/2021
	Data Release Frequency: Quarterly

### RCRA-VSQG: RCRA - Very Small Quantity Generators (Formerly Conditionally Exempt Small Quantity Generators)

RCRAInfo is EPA's comprehensive information system, providing access to data supporting the Resource Conservation and Recovery Act (RCRA) of 1976 and the Hazardous and Solid Waste Amendments (HSWA) of 1984. The database includes selective information on sites which generate, transport, store, treat and/or dispose of hazardous waste as defined by the Resource Conservation and Recovery Act (RCRA). Very small quantity generators (VSQGs) generate less than 100 kg of hazardous waste, or less than 1 kg of acutely hazardous waste per month.

Date of Government Version: 06/15/2020	Source: Environmental Protection Agency
Date Data Arrived at EDR: 06/22/2020	Telephone: (415) 495-8895
Date Made Active in Reports: 09/18/2020	Last EDR Contact: 09/22/2020
Number of Days to Update: 88	Next Scheduled EDR Contact: 01/04/2021
	Data Release Frequency: Quarterly

### ***Federal institutional controls / engineering controls registries***

#### LUCIS: Land Use Control Information System

LUCIS contains records of land use control information pertaining to the former Navy Base Realignment and Closure properties.

Date of Government Version: 05/15/2020	Source: Department of the Navy
Date Data Arrived at EDR: 05/19/2020	Telephone: 843-820-7326
Date Made Active in Reports: 06/18/2020	Last EDR Contact: 08/04/2020
Number of Days to Update: 30	Next Scheduled EDR Contact: 11/23/2020
	Data Release Frequency: Varies

#### US ENG CONTROLS: Engineering Controls Sites List

A listing of sites with engineering controls in place. Engineering controls include various forms of caps, building foundations, liners, and treatment methods to create pathway elimination for regulated substances to enter environmental media or effect human health.

Date of Government Version: 02/13/2020	Source: Environmental Protection Agency
Date Data Arrived at EDR: 02/20/2020	Telephone: 703-603-0695
Date Made Active in Reports: 05/15/2020	Last EDR Contact: 08/24/2020
Number of Days to Update: 85	Next Scheduled EDR Contact: 12/07/2020
	Data Release Frequency: Varies

#### US INST CONTROLS: Institutional Controls Sites List

A listing of sites with institutional controls in place. Institutional controls include administrative measures, such as groundwater use restrictions, construction restrictions, property use restrictions, and post remediation care requirements intended to prevent exposure to contaminants remaining on site. Deed restrictions are generally required as part of the institutional controls.

Date of Government Version: 02/13/2020	Source: Environmental Protection Agency
Date Data Arrived at EDR: 02/20/2020	Telephone: 703-603-0695
Date Made Active in Reports: 05/15/2020	Last EDR Contact: 08/24/2020
Number of Days to Update: 85	Next Scheduled EDR Contact: 12/07/2020
	Data Release Frequency: Varies

# GOVERNMENT RECORDS SEARCHED / DATA CURRENCY TRACKING

## ***Federal ERNS list***

ERNS: Emergency Response Notification System

Emergency Response Notification System. ERNS records and stores information on reported releases of oil and hazardous substances.

Date of Government Version: 06/15/2020

Date Data Arrived at EDR: 06/22/2020

Date Made Active in Reports: 09/17/2020

Number of Days to Update: 87

Source: National Response Center, United States Coast Guard

Telephone: 202-267-2180

Last EDR Contact: 09/22/2020

Next Scheduled EDR Contact: 01/04/2021

Data Release Frequency: Quarterly

## ***State- and tribal - equivalent NPL***

RESPONSE: State Response Sites

Identifies confirmed release sites where DTSC is involved in remediation, either in a lead or oversight capacity.

These confirmed release sites are generally high-priority and high potential risk.

Date of Government Version: 04/27/2020

Date Data Arrived at EDR: 04/28/2020

Date Made Active in Reports: 07/13/2020

Number of Days to Update: 76

Source: Department of Toxic Substances Control

Telephone: 916-323-3400

Last EDR Contact: 07/27/2020

Next Scheduled EDR Contact: 11/09/2020

Data Release Frequency: Quarterly

## ***State- and tribal - equivalent CERCLIS***

ENVIROSTOR: EnviroStor Database

The Department of Toxic Substances Control's (DTSC's) Site Mitigation and Brownfields Reuse Program's (SMBRP's) EnviroStor database identifies sites that have known contamination or sites for which there may be reasons to investigate further. The database includes the following site types: Federal Superfund sites (National Priorities List (NPL)); State Response, including Military Facilities and State Superfund; Voluntary Cleanup; and School sites. EnviroStor provides similar information to the information that was available in CalSites, and provides additional site information, including, but not limited to, identification of formerly-contaminated properties that have been released for reuse, properties where environmental deed restrictions have been recorded to prevent inappropriate land uses, and risk characterization information that is used to assess potential impacts to public health and the environment at contaminated sites.

Date of Government Version: 04/27/2020

Date Data Arrived at EDR: 04/28/2020

Date Made Active in Reports: 07/13/2020

Number of Days to Update: 76

Source: Department of Toxic Substances Control

Telephone: 916-323-3400

Last EDR Contact: 07/27/2020

Next Scheduled EDR Contact: 11/09/2020

Data Release Frequency: Quarterly

## ***State and tribal landfill and/or solid waste disposal site lists***

SWF/LF (SWIS): Solid Waste Information System

Active, Closed and Inactive Landfills. SWF/LF records typically contain an inventory of solid waste disposal facilities or landfills. These may be active or inactive facilities or open dumps that failed to meet RCRA Section 4004 criteria for solid waste landfills or disposal sites.

Date of Government Version: 05/11/2020

Date Data Arrived at EDR: 05/12/2020

Date Made Active in Reports: 07/27/2020

Number of Days to Update: 76

Source: Department of Resources Recycling and Recovery

Telephone: 916-341-6320

Last EDR Contact: 08/10/2020

Next Scheduled EDR Contact: 11/23/2020

Data Release Frequency: Quarterly

## ***State and tribal leaking storage tank lists***

## GOVERNMENT RECORDS SEARCHED / DATA CURRENCY TRACKING

### LUST REG 2: Fuel Leak List

Leaking Underground Storage Tank locations. Alameda, Contra Costa, Marin, Napa, San Francisco, San Mateo, Santa Clara, Solano, Sonoma counties.

Date of Government Version: 09/30/2004  
Date Data Arrived at EDR: 10/20/2004  
Date Made Active in Reports: 11/19/2004  
Number of Days to Update: 30

Source: California Regional Water Quality Control Board San Francisco Bay Region (2)  
Telephone: 510-622-2433  
Last EDR Contact: 09/19/2011  
Next Scheduled EDR Contact: 01/02/2012  
Data Release Frequency: No Update Planned

### LUST REG 3: Leaking Underground Storage Tank Database

Leaking Underground Storage Tank locations. Monterey, San Benito, San Luis Obispo, Santa Barbara, Santa Cruz counties.

Date of Government Version: 05/19/2003  
Date Data Arrived at EDR: 05/19/2003  
Date Made Active in Reports: 06/02/2003  
Number of Days to Update: 14

Source: California Regional Water Quality Control Board Central Coast Region (3)  
Telephone: 805-542-4786  
Last EDR Contact: 07/18/2011  
Next Scheduled EDR Contact: 10/31/2011  
Data Release Frequency: No Update Planned

### LUST REG 4: Underground Storage Tank Leak List

Los Angeles, Ventura counties. For more current information, please refer to the State Water Resources Control Board's LUST database.

Date of Government Version: 09/07/2004  
Date Data Arrived at EDR: 09/07/2004  
Date Made Active in Reports: 10/12/2004  
Number of Days to Update: 35

Source: California Regional Water Quality Control Board Los Angeles Region (4)  
Telephone: 213-576-6710  
Last EDR Contact: 09/06/2011  
Next Scheduled EDR Contact: 12/19/2011  
Data Release Frequency: No Update Planned

### LUST REG 9: Leaking Underground Storage Tank Report

Orange, Riverside, San Diego counties. For more current information, please refer to the State Water Resources Control Board's LUST database.

Date of Government Version: 03/01/2001  
Date Data Arrived at EDR: 04/23/2001  
Date Made Active in Reports: 05/21/2001  
Number of Days to Update: 28

Source: California Regional Water Quality Control Board San Diego Region (9)  
Telephone: 858-637-5595  
Last EDR Contact: 09/26/2011  
Next Scheduled EDR Contact: 01/09/2012  
Data Release Frequency: No Update Planned

### LUST: Leaking Underground Fuel Tank Report (GEOTRACKER)

Leaking Underground Storage Tank (LUST) Sites included in GeoTracker. GeoTracker is the Water Boards data management system for sites that impact, or have the potential to impact, water quality in California, with emphasis on groundwater.

Date of Government Version: 06/08/2020  
Date Data Arrived at EDR: 06/09/2020  
Date Made Active in Reports: 08/19/2020  
Number of Days to Update: 71

Source: State Water Resources Control Board  
Telephone: see region list  
Last EDR Contact: 09/08/2020  
Next Scheduled EDR Contact: 12/21/2020  
Data Release Frequency: Quarterly

### LUST REG 5: Leaking Underground Storage Tank Database

Leaking Underground Storage Tank locations. Alameda, Alpine, Amador, Butte, Colusa, Contra Costa, Calaveras, El Dorado, Fresno, Glenn, Kern, Kings, Lake, Lassen, Madera, Mariposa, Merced, Modoc, Napa, Nevada, Placer, Plumas, Sacramento, San Joaquin, Shasta, Solano, Stanislaus, Sutter, Tehama, Tulare, Tuolumne, Yolo, Yuba counties.

Date of Government Version: 07/01/2008  
Date Data Arrived at EDR: 07/22/2008  
Date Made Active in Reports: 07/31/2008  
Number of Days to Update: 9

Source: California Regional Water Quality Control Board Central Valley Region (5)  
Telephone: 916-464-4834  
Last EDR Contact: 07/01/2011  
Next Scheduled EDR Contact: 10/17/2011  
Data Release Frequency: No Update Planned

## GOVERNMENT RECORDS SEARCHED / DATA CURRENCY TRACKING

### LUST REG 6V: Leaking Underground Storage Tank Case Listing

Leaking Underground Storage Tank locations. Inyo, Kern, Los Angeles, Mono, San Bernardino counties.

Date of Government Version: 06/07/2005

Date Data Arrived at EDR: 06/07/2005

Date Made Active in Reports: 06/29/2005

Number of Days to Update: 22

Source: California Regional Water Quality Control Board Victorville Branch Office (6)

Telephone: 760-241-7365

Last EDR Contact: 09/12/2011

Next Scheduled EDR Contact: 12/26/2011

Data Release Frequency: No Update Planned

### LUST REG 1: Active Toxic Site Investigation

Del Norte, Humboldt, Lake, Mendocino, Modoc, Siskiyou, Sonoma, Trinity counties. For more current information, please refer to the State Water Resources Control Board's LUST database.

Date of Government Version: 02/01/2001

Date Data Arrived at EDR: 02/28/2001

Date Made Active in Reports: 03/29/2001

Number of Days to Update: 29

Source: California Regional Water Quality Control Board North Coast (1)

Telephone: 707-570-3769

Last EDR Contact: 08/01/2011

Next Scheduled EDR Contact: 11/14/2011

Data Release Frequency: No Update Planned

### LUST REG 8: Leaking Underground Storage Tanks

California Regional Water Quality Control Board Santa Ana Region (8). For more current information, please refer to the State Water Resources Control Board's LUST database.

Date of Government Version: 02/14/2005

Date Data Arrived at EDR: 02/15/2005

Date Made Active in Reports: 03/28/2005

Number of Days to Update: 41

Source: California Regional Water Quality Control Board Santa Ana Region (8)

Telephone: 909-782-4496

Last EDR Contact: 08/15/2011

Next Scheduled EDR Contact: 11/28/2011

Data Release Frequency: No Update Planned

### LUST REG 7: Leaking Underground Storage Tank Case Listing

Leaking Underground Storage Tank locations. Imperial, Riverside, San Diego, Santa Barbara counties.

Date of Government Version: 02/26/2004

Date Data Arrived at EDR: 02/26/2004

Date Made Active in Reports: 03/24/2004

Number of Days to Update: 27

Source: California Regional Water Quality Control Board Colorado River Basin Region (7)

Telephone: 760-776-8943

Last EDR Contact: 08/01/2011

Next Scheduled EDR Contact: 11/14/2011

Data Release Frequency: No Update Planned

### LUST REG 6L: Leaking Underground Storage Tank Case Listing

For more current information, please refer to the State Water Resources Control Board's LUST database.

Date of Government Version: 09/09/2003

Date Data Arrived at EDR: 09/10/2003

Date Made Active in Reports: 10/07/2003

Number of Days to Update: 27

Source: California Regional Water Quality Control Board Lahontan Region (6)

Telephone: 530-542-5572

Last EDR Contact: 09/12/2011

Next Scheduled EDR Contact: 12/26/2011

Data Release Frequency: No Update Planned

### INDIAN LUST R10: Leaking Underground Storage Tanks on Indian Land

LUSTs on Indian land in Alaska, Idaho, Oregon and Washington.

Date of Government Version: 04/14/2020

Date Data Arrived at EDR: 05/20/2020

Date Made Active in Reports: 08/12/2020

Number of Days to Update: 84

Source: EPA Region 10

Telephone: 206-553-2857

Last EDR Contact: 07/24/2020

Next Scheduled EDR Contact: 11/02/2020

Data Release Frequency: Varies

### INDIAN LUST R4: Leaking Underground Storage Tanks on Indian Land

LUSTs on Indian land in Florida, Mississippi and North Carolina.

Date of Government Version: 04/14/2020

Date Data Arrived at EDR: 05/26/2020

Date Made Active in Reports: 08/12/2020

Number of Days to Update: 78

Source: EPA Region 4

Telephone: 404-562-8677

Last EDR Contact: 07/24/2020

Next Scheduled EDR Contact: 11/02/2020

Data Release Frequency: Varies

## GOVERNMENT RECORDS SEARCHED / DATA CURRENCY TRACKING

### INDIAN LUST R5: Leaking Underground Storage Tanks on Indian Land

Leaking underground storage tanks located on Indian Land in Michigan, Minnesota and Wisconsin.

Date of Government Version: 04/14/2020	Source: EPA, Region 5
Date Data Arrived at EDR: 05/20/2020	Telephone: 312-886-7439
Date Made Active in Reports: 08/12/2020	Last EDR Contact: 07/24/2020
Number of Days to Update: 84	Next Scheduled EDR Contact: 11/02/2020
	Data Release Frequency: Varies

### INDIAN LUST R1: Leaking Underground Storage Tanks on Indian Land

A listing of leaking underground storage tank locations on Indian Land.

Date of Government Version: 04/29/2020	Source: EPA Region 1
Date Data Arrived at EDR: 05/20/2020	Telephone: 617-918-1313
Date Made Active in Reports: 08/12/2020	Last EDR Contact: 07/24/2020
Number of Days to Update: 84	Next Scheduled EDR Contact: 11/02/2020
	Data Release Frequency: Varies

### INDIAN LUST R6: Leaking Underground Storage Tanks on Indian Land

LUSTs on Indian land in New Mexico and Oklahoma.

Date of Government Version: 04/08/2020	Source: EPA Region 6
Date Data Arrived at EDR: 05/20/2020	Telephone: 214-665-6597
Date Made Active in Reports: 08/12/2020	Last EDR Contact: 07/24/2020
Number of Days to Update: 84	Next Scheduled EDR Contact: 11/02/2020
	Data Release Frequency: Varies

### INDIAN LUST R7: Leaking Underground Storage Tanks on Indian Land

LUSTs on Indian land in Iowa, Kansas, and Nebraska

Date of Government Version: 04/15/2020	Source: EPA Region 7
Date Data Arrived at EDR: 05/20/2020	Telephone: 913-551-7003
Date Made Active in Reports: 08/12/2020	Last EDR Contact: 07/24/2020
Number of Days to Update: 84	Next Scheduled EDR Contact: 11/02/2020
	Data Release Frequency: Varies

### INDIAN LUST R8: Leaking Underground Storage Tanks on Indian Land

LUSTs on Indian land in Colorado, Montana, North Dakota, South Dakota, Utah and Wyoming.

Date of Government Version: 04/14/2020	Source: EPA Region 8
Date Data Arrived at EDR: 05/20/2020	Telephone: 303-312-6271
Date Made Active in Reports: 08/12/2020	Last EDR Contact: 07/24/2020
Number of Days to Update: 84	Next Scheduled EDR Contact: 11/02/2020
	Data Release Frequency: Varies

### INDIAN LUST R9: Leaking Underground Storage Tanks on Indian Land

LUSTs on Indian land in Arizona, California, New Mexico and Nevada

Date of Government Version: 04/08/2020	Source: Environmental Protection Agency
Date Data Arrived at EDR: 05/20/2020	Telephone: 415-972-3372
Date Made Active in Reports: 08/12/2020	Last EDR Contact: 07/24/2020
Number of Days to Update: 84	Next Scheduled EDR Contact: 11/02/2020
	Data Release Frequency: Varies

### CPS-SLIC: Statewide SLIC Cases (GEOTRACKER)

Cleanup Program Sites (CPS; also known as Site Cleanups [SC] and formerly known as Spills, Leaks, Investigations, and Cleanups [SLIC] sites) included in GeoTracker. GeoTracker is the Water Boards data management system for sites that impact, or have the potential to impact, water quality in California, with emphasis on groundwater.

Date of Government Version: 06/08/2020	Source: State Water Resources Control Board
Date Data Arrived at EDR: 06/09/2020	Telephone: 866-480-1028
Date Made Active in Reports: 08/19/2020	Last EDR Contact: 09/08/2020
Number of Days to Update: 71	Next Scheduled EDR Contact: 12/21/2020
	Data Release Frequency: Varies

## GOVERNMENT RECORDS SEARCHED / DATA CURRENCY TRACKING

### SLIC REG 1: Active Toxic Site Investigations

The SLIC (Spills, Leaks, Investigations and Cleanup) program is designed to protect and restore water quality from spills, leaks, and similar discharges.

Date of Government Version: 04/03/2003  
Date Data Arrived at EDR: 04/07/2003  
Date Made Active in Reports: 04/25/2003  
Number of Days to Update: 18

Source: California Regional Water Quality Control Board, North Coast Region (1)  
Telephone: 707-576-2220  
Last EDR Contact: 08/01/2011  
Next Scheduled EDR Contact: 11/14/2011  
Data Release Frequency: No Update Planned

### SLIC REG 2: Spills, Leaks, Investigation & Cleanup Cost Recovery Listing

The SLIC (Spills, Leaks, Investigations and Cleanup) program is designed to protect and restore water quality from spills, leaks, and similar discharges.

Date of Government Version: 09/30/2004  
Date Data Arrived at EDR: 10/20/2004  
Date Made Active in Reports: 11/19/2004  
Number of Days to Update: 30

Source: Regional Water Quality Control Board San Francisco Bay Region (2)  
Telephone: 510-286-0457  
Last EDR Contact: 09/19/2011  
Next Scheduled EDR Contact: 01/02/2012  
Data Release Frequency: No Update Planned

### SLIC REG 3: Spills, Leaks, Investigation & Cleanup Cost Recovery Listing

The SLIC (Spills, Leaks, Investigations and Cleanup) program is designed to protect and restore water quality from spills, leaks, and similar discharges.

Date of Government Version: 05/18/2006  
Date Data Arrived at EDR: 05/18/2006  
Date Made Active in Reports: 06/15/2006  
Number of Days to Update: 28

Source: California Regional Water Quality Control Board Central Coast Region (3)  
Telephone: 805-549-3147  
Last EDR Contact: 07/18/2011  
Next Scheduled EDR Contact: 10/31/2011  
Data Release Frequency: No Update Planned

### SLIC REG 4: Spills, Leaks, Investigation & Cleanup Cost Recovery Listing

The SLIC (Spills, Leaks, Investigations and Cleanup) program is designed to protect and restore water quality from spills, leaks, and similar discharges.

Date of Government Version: 11/17/2004  
Date Data Arrived at EDR: 11/18/2004  
Date Made Active in Reports: 01/04/2005  
Number of Days to Update: 47

Source: Region Water Quality Control Board Los Angeles Region (4)  
Telephone: 213-576-6600  
Last EDR Contact: 07/01/2011  
Next Scheduled EDR Contact: 10/17/2011  
Data Release Frequency: No Update Planned

### SLIC REG 5: Spills, Leaks, Investigation & Cleanup Cost Recovery Listing

The SLIC (Spills, Leaks, Investigations and Cleanup) program is designed to protect and restore water quality from spills, leaks, and similar discharges.

Date of Government Version: 04/01/2005  
Date Data Arrived at EDR: 04/05/2005  
Date Made Active in Reports: 04/21/2005  
Number of Days to Update: 16

Source: Regional Water Quality Control Board Central Valley Region (5)  
Telephone: 916-464-3291  
Last EDR Contact: 09/12/2011  
Next Scheduled EDR Contact: 12/26/2011  
Data Release Frequency: No Update Planned

### SLIC REG 6V: Spills, Leaks, Investigation & Cleanup Cost Recovery Listing

The SLIC (Spills, Leaks, Investigations and Cleanup) program is designed to protect and restore water quality from spills, leaks, and similar discharges.

Date of Government Version: 05/24/2005  
Date Data Arrived at EDR: 05/25/2005  
Date Made Active in Reports: 06/16/2005  
Number of Days to Update: 22

Source: Regional Water Quality Control Board, Victorville Branch  
Telephone: 619-241-6583  
Last EDR Contact: 08/15/2011  
Next Scheduled EDR Contact: 11/28/2011  
Data Release Frequency: No Update Planned

## GOVERNMENT RECORDS SEARCHED / DATA CURRENCY TRACKING

### SLIC REG 6L: SLIC Sites

The SLIC (Spills, Leaks, Investigations and Cleanup) program is designed to protect and restore water quality from spills, leaks, and similar discharges.

Date of Government Version: 09/07/2004  
Date Data Arrived at EDR: 09/07/2004  
Date Made Active in Reports: 10/12/2004  
Number of Days to Update: 35

Source: California Regional Water Quality Control Board, Lahontan Region  
Telephone: 530-542-5574  
Last EDR Contact: 08/15/2011  
Next Scheduled EDR Contact: 11/28/2011  
Data Release Frequency: No Update Planned

### SLIC REG 7: SLIC List

The SLIC (Spills, Leaks, Investigations and Cleanup) program is designed to protect and restore water quality from spills, leaks, and similar discharges.

Date of Government Version: 11/24/2004  
Date Data Arrived at EDR: 11/29/2004  
Date Made Active in Reports: 01/04/2005  
Number of Days to Update: 36

Source: California Regional Quality Control Board, Colorado River Basin Region  
Telephone: 760-346-7491  
Last EDR Contact: 08/01/2011  
Next Scheduled EDR Contact: 11/14/2011  
Data Release Frequency: No Update Planned

### SLIC REG 8: Spills, Leaks, Investigation & Cleanup Cost Recovery Listing

The SLIC (Spills, Leaks, Investigations and Cleanup) program is designed to protect and restore water quality from spills, leaks, and similar discharges.

Date of Government Version: 04/03/2008  
Date Data Arrived at EDR: 04/03/2008  
Date Made Active in Reports: 04/14/2008  
Number of Days to Update: 11

Source: California Region Water Quality Control Board Santa Ana Region (8)  
Telephone: 951-782-3298  
Last EDR Contact: 09/12/2011  
Next Scheduled EDR Contact: 12/26/2011  
Data Release Frequency: No Update Planned

### SLIC REG 9: Spills, Leaks, Investigation & Cleanup Cost Recovery Listing

The SLIC (Spills, Leaks, Investigations and Cleanup) program is designed to protect and restore water quality from spills, leaks, and similar discharges.

Date of Government Version: 09/10/2007  
Date Data Arrived at EDR: 09/11/2007  
Date Made Active in Reports: 09/28/2007  
Number of Days to Update: 17

Source: California Regional Water Quality Control Board San Diego Region (9)  
Telephone: 858-467-2980  
Last EDR Contact: 08/08/2011  
Next Scheduled EDR Contact: 11/21/2011  
Data Release Frequency: No Update Planned

### ***State and tribal registered storage tank lists***

#### FEMA UST: Underground Storage Tank Listing

A listing of all FEMA owned underground storage tanks.

Date of Government Version: 02/01/2020  
Date Data Arrived at EDR: 03/19/2020  
Date Made Active in Reports: 06/09/2020  
Number of Days to Update: 82

Source: FEMA  
Telephone: 202-646-5797  
Last EDR Contact: 10/01/2020  
Next Scheduled EDR Contact: 01/18/2021  
Data Release Frequency: Varies

#### UST: Active UST Facilities

Active UST facilities gathered from the local regulatory agencies

Date of Government Version: 06/08/2020  
Date Data Arrived at EDR: 06/09/2020  
Date Made Active in Reports: 08/20/2020  
Number of Days to Update: 72

Source: SWRCB  
Telephone: 916-341-5851  
Last EDR Contact: 09/08/2020  
Next Scheduled EDR Contact: 12/21/2020  
Data Release Frequency: Semi-Annually

## GOVERNMENT RECORDS SEARCHED / DATA CURRENCY TRACKING

### MILITARY UST SITES: Military UST Sites (GEOTRACKER)

#### Military ust sites

Date of Government Version: 06/08/2020  
Date Data Arrived at EDR: 06/09/2020  
Date Made Active in Reports: 08/19/2020  
Number of Days to Update: 71

Source: State Water Resources Control Board  
Telephone: 866-480-1028  
Last EDR Contact: 09/08/2020  
Next Scheduled EDR Contact: 12/21/2020  
Data Release Frequency: Varies

### UST CLOSURE: Proposed Closure of Underground Storage Tank (UST) Cases

UST cases that are being considered for closure by either the State Water Resources Control Board or the Executive Director have been posted for a 60-day public comment period. UST Case Closures being proposed for consideration by the State Water Resources Control Board. These are primarily UST cases that meet closure criteria under the decisional framework in State Water Board Resolution No. 92-49 and other Board orders. UST Case Closures proposed for consideration by the Executive Director pursuant to State Water Board Resolution No. 2012-0061. These are cases that meet the criteria of the Low-Threat UST Case Closure Policy. UST Case Closure Review Denials and Approved Orders.

Date of Government Version: 05/26/2020  
Date Data Arrived at EDR: 06/09/2020  
Date Made Active in Reports: 08/20/2020  
Number of Days to Update: 72

Source: State Water Resources Control Board  
Telephone: 916-327-7844  
Last EDR Contact: 09/08/2020  
Next Scheduled EDR Contact: 12/21/2020  
Data Release Frequency: Varies

### AST: Aboveground Petroleum Storage Tank Facilities

A listing of aboveground storage tank petroleum storage tank locations.

Date of Government Version: 07/06/2016  
Date Data Arrived at EDR: 07/12/2016  
Date Made Active in Reports: 09/19/2016  
Number of Days to Update: 69

Source: California Environmental Protection Agency  
Telephone: 916-327-5092  
Last EDR Contact: 09/15/2020  
Next Scheduled EDR Contact: 12/28/2020  
Data Release Frequency: Varies

### INDIAN UST R4: Underground Storage Tanks on Indian Land

The Indian Underground Storage Tank (UST) database provides information about underground storage tanks on Indian land in EPA Region 4 (Alabama, Florida, Georgia, Kentucky, Mississippi, North Carolina, South Carolina, Tennessee and Tribal Nations)

Date of Government Version: 04/14/2020  
Date Data Arrived at EDR: 05/26/2020  
Date Made Active in Reports: 08/12/2020  
Number of Days to Update: 78

Source: EPA Region 4  
Telephone: 404-562-9424  
Last EDR Contact: 07/24/2020  
Next Scheduled EDR Contact: 11/02/2020  
Data Release Frequency: Varies

### INDIAN UST R7: Underground Storage Tanks on Indian Land

The Indian Underground Storage Tank (UST) database provides information about underground storage tanks on Indian land in EPA Region 7 (Iowa, Kansas, Missouri, Nebraska, and 9 Tribal Nations).

Date of Government Version: 04/03/2020  
Date Data Arrived at EDR: 05/20/2020  
Date Made Active in Reports: 08/12/2020  
Number of Days to Update: 84

Source: EPA Region 7  
Telephone: 913-551-7003  
Last EDR Contact: 07/24/2020  
Next Scheduled EDR Contact: 11/02/2020  
Data Release Frequency: Varies

### INDIAN UST R10: Underground Storage Tanks on Indian Land

The Indian Underground Storage Tank (UST) database provides information about underground storage tanks on Indian land in EPA Region 10 (Alaska, Idaho, Oregon, Washington, and Tribal Nations).

Date of Government Version: 04/14/2020  
Date Data Arrived at EDR: 05/20/2020  
Date Made Active in Reports: 08/12/2020  
Number of Days to Update: 84

Source: EPA Region 10  
Telephone: 206-553-2857  
Last EDR Contact: 07/24/2020  
Next Scheduled EDR Contact: 11/02/2020  
Data Release Frequency: Varies

## GOVERNMENT RECORDS SEARCHED / DATA CURRENCY TRACKING

### INDIAN UST R9: Underground Storage Tanks on Indian Land

The Indian Underground Storage Tank (UST) database provides information about underground storage tanks on Indian land in EPA Region 9 (Arizona, California, Hawaii, Nevada, the Pacific Islands, and Tribal Nations).

Date of Government Version: 04/08/2020	Source: EPA Region 9
Date Data Arrived at EDR: 05/20/2020	Telephone: 415-972-3368
Date Made Active in Reports: 08/12/2020	Last EDR Contact: 07/23/2020
Number of Days to Update: 84	Next Scheduled EDR Contact: 11/01/2020
	Data Release Frequency: Varies

### INDIAN UST R6: Underground Storage Tanks on Indian Land

The Indian Underground Storage Tank (UST) database provides information about underground storage tanks on Indian land in EPA Region 6 (Louisiana, Arkansas, Oklahoma, New Mexico, Texas and 65 Tribes).

Date of Government Version: 04/08/2020	Source: EPA Region 6
Date Data Arrived at EDR: 05/20/2020	Telephone: 214-665-7591
Date Made Active in Reports: 08/12/2020	Last EDR Contact: 07/24/2020
Number of Days to Update: 84	Next Scheduled EDR Contact: 11/02/2020
	Data Release Frequency: Varies

### INDIAN UST R5: Underground Storage Tanks on Indian Land

The Indian Underground Storage Tank (UST) database provides information about underground storage tanks on Indian land in EPA Region 5 (Michigan, Minnesota and Wisconsin and Tribal Nations).

Date of Government Version: 04/14/2020	Source: EPA Region 5
Date Data Arrived at EDR: 05/20/2020	Telephone: 312-886-6136
Date Made Active in Reports: 08/12/2020	Last EDR Contact: 07/24/2020
Number of Days to Update: 84	Next Scheduled EDR Contact: 11/02/2020
	Data Release Frequency: Varies

### INDIAN UST R1: Underground Storage Tanks on Indian Land

The Indian Underground Storage Tank (UST) database provides information about underground storage tanks on Indian land in EPA Region 1 (Connecticut, Maine, Massachusetts, New Hampshire, Rhode Island, Vermont and ten Tribal Nations).

Date of Government Version: 04/29/2020	Source: EPA, Region 1
Date Data Arrived at EDR: 05/20/2020	Telephone: 617-918-1313
Date Made Active in Reports: 08/12/2020	Last EDR Contact: 07/24/2020
Number of Days to Update: 84	Next Scheduled EDR Contact: 11/02/2020
	Data Release Frequency: Varies

### INDIAN UST R8: Underground Storage Tanks on Indian Land

The Indian Underground Storage Tank (UST) database provides information about underground storage tanks on Indian land in EPA Region 8 (Colorado, Montana, North Dakota, South Dakota, Utah, Wyoming and 27 Tribal Nations).

Date of Government Version: 04/14/2020	Source: EPA Region 8
Date Data Arrived at EDR: 05/20/2020	Telephone: 303-312-6137
Date Made Active in Reports: 08/13/2020	Last EDR Contact: 07/24/2020
Number of Days to Update: 85	Next Scheduled EDR Contact: 11/02/2020
	Data Release Frequency: Varies

### ***State and tribal voluntary cleanup sites***

#### VCP: Voluntary Cleanup Program Properties

Contains low threat level properties with either confirmed or unconfirmed releases and the project proponents have request that DTSC oversee investigation and/or cleanup activities and have agreed to provide coverage for DTSC's costs.

Date of Government Version: 04/27/2020	Source: Department of Toxic Substances Control
Date Data Arrived at EDR: 04/28/2020	Telephone: 916-323-3400
Date Made Active in Reports: 07/13/2020	Last EDR Contact: 07/27/2020
Number of Days to Update: 76	Next Scheduled EDR Contact: 11/09/2020
	Data Release Frequency: Quarterly

## GOVERNMENT RECORDS SEARCHED / DATA CURRENCY TRACKING

### INDIAN VCP R7: Voluntary Cleanup Priority Listing

A listing of voluntary cleanup priority sites located on Indian Land located in Region 7.

Date of Government Version: 03/20/2008	Source: EPA, Region 7
Date Data Arrived at EDR: 04/22/2008	Telephone: 913-551-7365
Date Made Active in Reports: 05/19/2008	Last EDR Contact: 04/20/2009
Number of Days to Update: 27	Next Scheduled EDR Contact: 07/20/2009
	Data Release Frequency: Varies

### INDIAN VCP R1: Voluntary Cleanup Priority Listing

A listing of voluntary cleanup priority sites located on Indian Land located in Region 1.

Date of Government Version: 07/27/2015	Source: EPA, Region 1
Date Data Arrived at EDR: 09/29/2015	Telephone: 617-918-1102
Date Made Active in Reports: 02/18/2016	Last EDR Contact: 09/16/2020
Number of Days to Update: 142	Next Scheduled EDR Contact: 01/04/2021
	Data Release Frequency: Varies

### **State and tribal Brownfields sites**

#### BROWNFIELDS: Considered Brownfields Sites Listing

A listing of sites the SWRCB considers to be Brownfields since these are sites have come to them through the MOA Process.

Date of Government Version: 06/22/2020	Source: State Water Resources Control Board
Date Data Arrived at EDR: 06/22/2020	Telephone: 916-323-7905
Date Made Active in Reports: 09/04/2020	Last EDR Contact: 09/22/2020
Number of Days to Update: 74	Next Scheduled EDR Contact: 01/04/2021
	Data Release Frequency: Quarterly

### **ADDITIONAL ENVIRONMENTAL RECORDS**

#### **Local Brownfield lists**

##### US BROWNFIELDS: A Listing of Brownfields Sites

Brownfields are real property, the expansion, redevelopment, or reuse of which may be complicated by the presence or potential presence of a hazardous substance, pollutant, or contaminant. Cleaning up and reinvesting in these properties takes development pressures off of undeveloped, open land, and both improves and protects the environment. Assessment, Cleanup and Redevelopment Exchange System (ACRES) stores information reported by EPA Brownfields grant recipients on brownfields properties assessed or cleaned up with grant funding as well as information on Targeted Brownfields Assessments performed by EPA Regions. A listing of ACRES Brownfield sites is obtained from Cleanups in My Community. Cleanups in My Community provides information on Brownfields properties for which information is reported back to EPA, as well as areas served by Brownfields grant programs.

Date of Government Version: 06/01/2020	Source: Environmental Protection Agency
Date Data Arrived at EDR: 06/02/2020	Telephone: 202-566-2777
Date Made Active in Reports: 06/09/2020	Last EDR Contact: 09/15/2020
Number of Days to Update: 7	Next Scheduled EDR Contact: 12/28/2020
	Data Release Frequency: Semi-Annually

#### **Local Lists of Landfill / Solid Waste Disposal Sites**

##### WMUDS/SWAT: Waste Management Unit Database

Waste Management Unit Database System. WMUDS is used by the State Water Resources Control Board staff and the Regional Water Quality Control Boards for program tracking and inventory of waste management units. WMUDS is composed of the following databases: Facility Information, Scheduled Inspections Information, Waste Management Unit Information, SWAT Program Information, SWAT Report Summary Information, SWAT Report Summary Data, Chapter 15 (formerly Subchapter 15) Information, Chapter 15 Monitoring Parameters, TPCA Program Information, RCRA Program Information, Closure Information, and Interested Parties Information.

## GOVERNMENT RECORDS SEARCHED / DATA CURRENCY TRACKING

Date of Government Version: 04/01/2000  
Date Data Arrived at EDR: 04/10/2000  
Date Made Active in Reports: 05/10/2000  
Number of Days to Update: 30

Source: State Water Resources Control Board  
Telephone: 916-227-4448  
Last EDR Contact: 07/21/2020  
Next Scheduled EDR Contact: 11/09/2020  
Data Release Frequency: No Update Planned

### SWRCY: Recycler Database

A listing of recycling facilities in California.

Date of Government Version: 06/08/2020  
Date Data Arrived at EDR: 06/09/2020  
Date Made Active in Reports: 08/19/2020  
Number of Days to Update: 71

Source: Department of Conservation  
Telephone: 916-323-3836  
Last EDR Contact: 09/08/2020  
Next Scheduled EDR Contact: 12/21/2020  
Data Release Frequency: Quarterly

### HAULERS: Registered Waste Tire Haulers Listing

A listing of registered waste tire haulers.

Date of Government Version: 05/28/2020  
Date Data Arrived at EDR: 05/29/2020  
Date Made Active in Reports: 08/12/2020  
Number of Days to Update: 75

Source: Integrated Waste Management Board  
Telephone: 916-341-6422  
Last EDR Contact: 08/04/2020  
Next Scheduled EDR Contact: 11/23/2020  
Data Release Frequency: Varies

### INDIAN ODI: Report on the Status of Open Dumps on Indian Lands

Location of open dumps on Indian land.

Date of Government Version: 12/31/1998  
Date Data Arrived at EDR: 12/03/2007  
Date Made Active in Reports: 01/24/2008  
Number of Days to Update: 52

Source: Environmental Protection Agency  
Telephone: 703-308-8245  
Last EDR Contact: 07/21/2020  
Next Scheduled EDR Contact: 11/09/2020  
Data Release Frequency: Varies

### ODI: Open Dump Inventory

An open dump is defined as a disposal facility that does not comply with one or more of the Part 257 or Part 258 Subtitle D Criteria.

Date of Government Version: 06/30/1985  
Date Data Arrived at EDR: 08/09/2004  
Date Made Active in Reports: 09/17/2004  
Number of Days to Update: 39

Source: Environmental Protection Agency  
Telephone: 800-424-9346  
Last EDR Contact: 06/09/2004  
Next Scheduled EDR Contact: N/A  
Data Release Frequency: No Update Planned

### DEBRIS REGION 9: Torres Martinez Reservation Illegal Dump Site Locations

A listing of illegal dump sites location on the Torres Martinez Indian Reservation located in eastern Riverside County and northern Imperial County, California.

Date of Government Version: 01/12/2009  
Date Data Arrived at EDR: 05/07/2009  
Date Made Active in Reports: 09/21/2009  
Number of Days to Update: 137

Source: EPA, Region 9  
Telephone: 415-947-4219  
Last EDR Contact: 07/14/2020  
Next Scheduled EDR Contact: 11/02/2020  
Data Release Frequency: No Update Planned

### IHS OPEN DUMPS: Open Dumps on Indian Land

A listing of all open dumps located on Indian Land in the United States.

Date of Government Version: 04/01/2014  
Date Data Arrived at EDR: 08/06/2014  
Date Made Active in Reports: 01/29/2015  
Number of Days to Update: 176

Source: Department of Health & Human Services, Indian Health Service  
Telephone: 301-443-1452  
Last EDR Contact: 07/31/2020  
Next Scheduled EDR Contact: 11/09/2020  
Data Release Frequency: Varies

# GOVERNMENT RECORDS SEARCHED / DATA CURRENCY TRACKING

## **Local Lists of Hazardous waste / Contaminated Sites**

### **US HIST CDL: National Clandestine Laboratory Register**

A listing of clandestine drug lab locations that have been removed from the DEAs National Clandestine Laboratory Register.

Date of Government Version: 03/18/2020  
Date Data Arrived at EDR: 03/19/2020  
Date Made Active in Reports: 06/09/2020  
Number of Days to Update: 82

Source: Drug Enforcement Administration  
Telephone: 202-307-1000  
Last EDR Contact: 08/19/2020  
Next Scheduled EDR Contact: 12/07/2020  
Data Release Frequency: No Update Planned

### **HIST CAL-SITES: Calsites Database**

The Calsites database contains potential or confirmed hazardous substance release properties. In 1996, California EPA reevaluated and significantly reduced the number of sites in the Calsites database. No longer updated by the state agency. It has been replaced by ENVIROSTOR.

Date of Government Version: 08/08/2005  
Date Data Arrived at EDR: 08/03/2006  
Date Made Active in Reports: 08/24/2006  
Number of Days to Update: 21

Source: Department of Toxic Substance Control  
Telephone: 916-323-3400  
Last EDR Contact: 02/23/2009  
Next Scheduled EDR Contact: 05/25/2009  
Data Release Frequency: No Update Planned

### **SCH: School Property Evaluation Program**

This category contains proposed and existing school sites that are being evaluated by DTSC for possible hazardous materials contamination. In some cases, these properties may be listed in the CalSites category depending on the level of threat to public health and safety or the environment they pose.

Date of Government Version: 04/27/2020  
Date Data Arrived at EDR: 04/28/2020  
Date Made Active in Reports: 07/13/2020  
Number of Days to Update: 76

Source: Department of Toxic Substances Control  
Telephone: 916-323-3400  
Last EDR Contact: 07/27/2020  
Next Scheduled EDR Contact: 11/09/2020  
Data Release Frequency: Quarterly

### **CDL: Clandestine Drug Labs**

A listing of drug lab locations. Listing of a location in this database does not indicate that any illegal drug lab materials were or were not present there, and does not constitute a determination that the location either requires or does not require additional cleanup work.

Date of Government Version: 06/30/2019  
Date Data Arrived at EDR: 05/28/2020  
Date Made Active in Reports: 08/12/2020  
Number of Days to Update: 76

Source: Department of Toxic Substances Control  
Telephone: 916-255-6504  
Last EDR Contact: 10/01/2020  
Next Scheduled EDR Contact: 01/18/2021  
Data Release Frequency: Varies

### **CERS HAZ WASTE: CERS HAZ WASTE**

List of sites in the California Environmental Protection Agency (CalEPA) Regulated Site Portal which fall under the Hazardous Chemical Management, Hazardous Waste Onsite Treatment, Household Hazardous Waste Collection, Hazardous Waste Generator, and RCRA LQ HW Generator programs.

Date of Government Version: 04/20/2020  
Date Data Arrived at EDR: 04/21/2020  
Date Made Active in Reports: 07/13/2020  
Number of Days to Update: 83

Source: CalEPA  
Telephone: 916-323-2514  
Last EDR Contact: 07/21/2020  
Next Scheduled EDR Contact: 11/02/2020  
Data Release Frequency: Quarterly

### **TOXIC PITS: Toxic Pits Cleanup Act Sites**

Toxic PITS Cleanup Act Sites. TOXIC PITS identifies sites suspected of containing hazardous substances where cleanup has not yet been completed.

## GOVERNMENT RECORDS SEARCHED / DATA CURRENCY TRACKING

Date of Government Version: 07/01/1995  
Date Data Arrived at EDR: 08/30/1995  
Date Made Active in Reports: 09/26/1995  
Number of Days to Update: 27

Source: State Water Resources Control Board  
Telephone: 916-227-4364  
Last EDR Contact: 01/26/2009  
Next Scheduled EDR Contact: 04/27/2009  
Data Release Frequency: No Update Planned

### US CDL: Clandestine Drug Labs

A listing of clandestine drug lab locations. The U.S. Department of Justice ("the Department") provides this web site as a public service. It contains addresses of some locations where law enforcement agencies reported they found chemicals or other items that indicated the presence of either clandestine drug laboratories or dumpsites. In most cases, the source of the entries is not the Department, and the Department has not verified the entry and does not guarantee its accuracy. Members of the public must verify the accuracy of all entries by, for example, contacting local law enforcement and local health departments.

Date of Government Version: 03/18/2020  
Date Data Arrived at EDR: 03/19/2020  
Date Made Active in Reports: 06/09/2020  
Number of Days to Update: 82

Source: Drug Enforcement Administration  
Telephone: 202-307-1000  
Last EDR Contact: 08/19/2020  
Next Scheduled EDR Contact: 12/07/2020  
Data Release Frequency: Quarterly

### PFAS: PFAS Contamination Site Location Listing

A listing of PFAS contaminated sites included in the GeoTracker database.

Date of Government Version: 06/08/2020  
Date Data Arrived at EDR: 06/09/2020  
Date Made Active in Reports: 08/19/2020  
Number of Days to Update: 71

Source: State Water Resources Control Board  
Telephone: 866-480-1028  
Last EDR Contact: 09/08/2020  
Next Scheduled EDR Contact: 12/21/2020  
Data Release Frequency: Varies

### Local Lists of Registered Storage Tanks

#### SWEEPS UST: SWEEPS UST Listing

Statewide Environmental Evaluation and Planning System. This underground storage tank listing was updated and maintained by a company contacted by the SWRCB in the early 1990's. The listing is no longer updated or maintained. The local agency is the contact for more information on a site on the SWEEPS list.

Date of Government Version: 06/01/1994  
Date Data Arrived at EDR: 07/07/2005  
Date Made Active in Reports: 08/11/2005  
Number of Days to Update: 35

Source: State Water Resources Control Board  
Telephone: N/A  
Last EDR Contact: 06/03/2005  
Next Scheduled EDR Contact: N/A  
Data Release Frequency: No Update Planned

#### UST MENDOCINO: Mendocino County UST Database

A listing of underground storage tank locations in Mendocino County.

Date of Government Version: 05/20/2020  
Date Data Arrived at EDR: 05/20/2020  
Date Made Active in Reports: 08/06/2020  
Number of Days to Update: 78

Source: Department of Public Health  
Telephone: 707-463-4466  
Last EDR Contact: 08/17/2020  
Next Scheduled EDR Contact: 12/07/2020  
Data Release Frequency: Annually

#### HIST UST: Hazardous Substance Storage Container Database

The Hazardous Substance Storage Container Database is a historical listing of UST sites. Refer to local/county source for current data.

Date of Government Version: 10/15/1990  
Date Data Arrived at EDR: 01/25/1991  
Date Made Active in Reports: 02/12/1991  
Number of Days to Update: 18

Source: State Water Resources Control Board  
Telephone: 916-341-5851  
Last EDR Contact: 07/26/2001  
Next Scheduled EDR Contact: N/A  
Data Release Frequency: No Update Planned

## GOVERNMENT RECORDS SEARCHED / DATA CURRENCY TRACKING

### SAN FRANCISCO AST: Aboveground Storage Tank Site Listing

Aboveground storage tank sites

Date of Government Version: 05/04/2020  
Date Data Arrived at EDR: 05/06/2020  
Date Made Active in Reports: 07/17/2020  
Number of Days to Update: 72

Source: San Francisco County Department of Public Health  
Telephone: 415-252-3896  
Last EDR Contact: 07/28/2020  
Next Scheduled EDR Contact: 11/16/2020  
Data Release Frequency: Varies

### CERS TANKS: California Environmental Reporting System (CERS) Tanks

List of sites in the California Environmental Protection Agency (CalEPA) Regulated Site Portal which fall under the Aboveground Petroleum Storage and Underground Storage Tank regulatory programs.

Date of Government Version: 04/20/2020  
Date Data Arrived at EDR: 04/21/2020  
Date Made Active in Reports: 07/09/2020  
Number of Days to Update: 79

Source: California Environmental Protection Agency  
Telephone: 916-323-2514  
Last EDR Contact: 07/21/2020  
Next Scheduled EDR Contact: 11/02/2020  
Data Release Frequency: Quarterly

### CA FID UST: Facility Inventory Database

The Facility Inventory Database (FID) contains a historical listing of active and inactive underground storage tank locations from the State Water Resource Control Board. Refer to local/county source for current data.

Date of Government Version: 10/31/1994  
Date Data Arrived at EDR: 09/05/1995  
Date Made Active in Reports: 09/29/1995  
Number of Days to Update: 24

Source: California Environmental Protection Agency  
Telephone: 916-341-5851  
Last EDR Contact: 12/28/1998  
Next Scheduled EDR Contact: N/A  
Data Release Frequency: No Update Planned

### Local Land Records

#### LIENS: Environmental Liens Listing

A listing of property locations with environmental liens for California where DTSC is a lien holder.

Date of Government Version: 05/28/2020  
Date Data Arrived at EDR: 05/29/2020  
Date Made Active in Reports: 08/12/2020  
Number of Days to Update: 75

Source: Department of Toxic Substances Control  
Telephone: 916-323-3400  
Last EDR Contact: 08/25/2020  
Next Scheduled EDR Contact: 12/14/2020  
Data Release Frequency: Varies

#### LIENS 2: CERCLA Lien Information

A Federal CERCLA ('Superfund') lien can exist by operation of law at any site or property at which EPA has spent Superfund monies. These monies are spent to investigate and address releases and threatened releases of contamination. CERCLIS provides information as to the identity of these sites and properties.

Date of Government Version: 07/29/2020  
Date Data Arrived at EDR: 08/03/2020  
Date Made Active in Reports: 08/25/2020  
Number of Days to Update: 22

Source: Environmental Protection Agency  
Telephone: 202-564-6023  
Last EDR Contact: 10/01/2020  
Next Scheduled EDR Contact: 01/11/2021  
Data Release Frequency: Semi-Annually

#### DEED: Deed Restriction Listing

## GOVERNMENT RECORDS SEARCHED / DATA CURRENCY TRACKING

Site Mitigation and Brownfields Reuse Program Facility Sites with Deed Restrictions & Hazardous Waste Management Program Facility Sites with Deed / Land Use Restriction. The DTSC Site Mitigation and Brownfields Reuse Program (SMBRP) list includes sites cleaned up under the program's oversight and generally does not include current or former hazardous waste facilities that required a hazardous waste facility permit. The list represents deed restrictions that are active. Some sites have multiple deed restrictions. The DTSC Hazardous Waste Management Program (HWMP) has developed a list of current or former hazardous waste facilities that have a recorded land use restriction at the local county recorder's office. The land use restrictions on this list were required by the DTSC HWMP as a result of the presence of hazardous substances that remain on site after the facility (or part of the facility) has been closed or cleaned up. The types of land use restriction include deed notice, deed restriction, or a land use restriction that binds current and future owners.

Date of Government Version: 06/01/2020	Source: DTSC and SWRCB
Date Data Arrived at EDR: 06/02/2020	Telephone: 916-323-3400
Date Made Active in Reports: 08/14/2020	Last EDR Contact: 08/31/2020
Number of Days to Update: 73	Next Scheduled EDR Contact: 12/14/2020
	Data Release Frequency: Semi-Annually

### **Records of Emergency Release Reports**

#### **HMIRS: Hazardous Materials Information Reporting System**

Hazardous Materials Incident Report System. HMIRS contains hazardous material spill incidents reported to DOT.

Date of Government Version: 06/22/2020	Source: U.S. Department of Transportation
Date Data Arrived at EDR: 06/23/2020	Telephone: 202-366-4555
Date Made Active in Reports: 09/17/2020	Last EDR Contact: 09/22/2020
Number of Days to Update: 86	Next Scheduled EDR Contact: 01/04/2021
	Data Release Frequency: Quarterly

#### **CHMIRS: California Hazardous Material Incident Report System**

California Hazardous Material Incident Reporting System. CHMIRS contains information on reported hazardous material incidents (accidental releases or spills).

Date of Government Version: 03/31/2020	Source: Office of Emergency Services
Date Data Arrived at EDR: 04/21/2020	Telephone: 916-845-8400
Date Made Active in Reports: 07/09/2020	Last EDR Contact: 07/21/2020
Number of Days to Update: 79	Next Scheduled EDR Contact: 11/02/2020
	Data Release Frequency: Semi-Annually

#### **LDS: Land Disposal Sites Listing (GEOTRACKER)**

Land Disposal sites (Landfills) included in GeoTracker. GeoTracker is the Water Boards data management system for sites that impact, or have the potential to impact, water quality in California, with emphasis on groundwater.

Date of Government Version: 06/08/2020	Source: State Water Quality Control Board
Date Data Arrived at EDR: 06/09/2020	Telephone: 866-480-1028
Date Made Active in Reports: 08/19/2020	Last EDR Contact: 09/08/2020
Number of Days to Update: 71	Next Scheduled EDR Contact: 12/21/2020
	Data Release Frequency: Quarterly

#### **MCS: Military Cleanup Sites Listing (GEOTRACKER)**

Military sites (consisting of: Military UST sites; Military Privatized sites; and Military Cleanup sites [formerly known as DoD non UST]) included in GeoTracker. GeoTracker is the Water Boards data management system for sites that impact, or have the potential to impact, water quality in California, with emphasis on groundwater.

Date of Government Version: 06/08/2020	Source: State Water Resources Control Board
Date Data Arrived at EDR: 06/09/2020	Telephone: 866-480-1028
Date Made Active in Reports: 08/19/2020	Last EDR Contact: 09/08/2020
Number of Days to Update: 71	Next Scheduled EDR Contact: 12/21/2020
	Data Release Frequency: Quarterly

## GOVERNMENT RECORDS SEARCHED / DATA CURRENCY TRACKING

### SPILLS 90: SPILLS90 data from FirstSearch

Spills 90 includes those spill and release records available exclusively from FirstSearch databases. Typically, they may include chemical, oil and/or hazardous substance spills recorded after 1990. Duplicate records that are already included in EDR incident and release records are not included in Spills 90.

Date of Government Version: 06/06/2012

Date Data Arrived at EDR: 01/03/2013

Date Made Active in Reports: 02/22/2013

Number of Days to Update: 50

Source: FirstSearch

Telephone: N/A

Last EDR Contact: 01/03/2013

Next Scheduled EDR Contact: N/A

Data Release Frequency: No Update Planned

### Other Ascertainable Records

#### RCRA NonGen / NLR: RCRA - Non Generators / No Longer Regulated

RCRAInfo is EPA's comprehensive information system, providing access to data supporting the Resource Conservation and Recovery Act (RCRA) of 1976 and the Hazardous and Solid Waste Amendments (HSWA) of 1984. The database includes selective information on sites which generate, transport, store, treat and/or dispose of hazardous waste as defined by the Resource Conservation and Recovery Act (RCRA). Non-Generators do not presently generate hazardous waste.

Date of Government Version: 06/15/2020

Date Data Arrived at EDR: 06/22/2020

Date Made Active in Reports: 09/18/2020

Number of Days to Update: 88

Source: Environmental Protection Agency

Telephone: (415) 495-8895

Last EDR Contact: 09/22/2020

Next Scheduled EDR Contact: 01/04/2021

Data Release Frequency: Quarterly

#### FUDS: Formerly Used Defense Sites

The listing includes locations of Formerly Used Defense Sites properties where the US Army Corps of Engineers is actively working or will take necessary cleanup actions.

Date of Government Version: 05/13/2020

Date Data Arrived at EDR: 05/18/2020

Date Made Active in Reports: 08/12/2020

Number of Days to Update: 86

Source: U.S. Army Corps of Engineers

Telephone: 202-528-4285

Last EDR Contact: 08/13/2020

Next Scheduled EDR Contact: 11/30/2020

Data Release Frequency: Varies

#### DOD: Department of Defense Sites

This data set consists of federally owned or administered lands, administered by the Department of Defense, that have any area equal to or greater than 640 acres of the United States, Puerto Rico, and the U.S. Virgin Islands.

Date of Government Version: 12/31/2005

Date Data Arrived at EDR: 11/10/2006

Date Made Active in Reports: 01/11/2007

Number of Days to Update: 62

Source: USGS

Telephone: 888-275-8747

Last EDR Contact: 07/09/2020

Next Scheduled EDR Contact: 10/19/2020

Data Release Frequency: Semi-Annually

#### FEDLAND: Federal and Indian Lands

Federally and Indian administrated lands of the United States. Lands included are administrated by: Army Corps of Engineers, Bureau of Reclamation, National Wild and Scenic River, National Wildlife Refuge, Public Domain Land, Wilderness, Wilderness Study Area, Wildlife Management Area, Bureau of Indian Affairs, Bureau of Land Management, Department of Justice, Forest Service, Fish and Wildlife Service, National Park Service.

Date of Government Version: 04/02/2018

Date Data Arrived at EDR: 04/11/2018

Date Made Active in Reports: 11/06/2019

Number of Days to Update: 574

Source: U.S. Geological Survey

Telephone: 888-275-8747

Last EDR Contact: 07/06/2020

Next Scheduled EDR Contact: 10/19/2020

Data Release Frequency: N/A

#### SCRD DRYCLEANERS: State Coalition for Remediation of Drycleaners Listing

The State Coalition for Remediation of Drycleaners was established in 1998, with support from the U.S. EPA Office of Superfund Remediation and Technology Innovation. It is comprised of representatives of states with established drycleaner remediation programs. Currently the member states are Alabama, Connecticut, Florida, Illinois, Kansas, Minnesota, Missouri, North Carolina, Oregon, South Carolina, Tennessee, Texas, and Wisconsin.

## GOVERNMENT RECORDS SEARCHED / DATA CURRENCY TRACKING

Date of Government Version: 01/01/2017  
Date Data Arrived at EDR: 02/03/2017  
Date Made Active in Reports: 04/07/2017  
Number of Days to Update: 63

Source: Environmental Protection Agency  
Telephone: 615-532-8599  
Last EDR Contact: 08/05/2020  
Next Scheduled EDR Contact: 11/23/2020  
Data Release Frequency: Varies

### US FIN ASSUR: Financial Assurance Information

All owners and operators of facilities that treat, store, or dispose of hazardous waste are required to provide proof that they will have sufficient funds to pay for the clean up, closure, and post-closure care of their facilities.

Date of Government Version: 06/15/2020  
Date Data Arrived at EDR: 06/22/2020  
Date Made Active in Reports: 09/10/2020  
Number of Days to Update: 80

Source: Environmental Protection Agency  
Telephone: 202-566-1917  
Last EDR Contact: 09/22/2020  
Next Scheduled EDR Contact: 01/04/2021  
Data Release Frequency: Quarterly

### EPA WATCH LIST: EPA WATCH LIST

EPA maintains a "Watch List" to facilitate dialogue between EPA, state and local environmental agencies on enforcement matters relating to facilities with alleged violations identified as either significant or high priority. Being on the Watch List does not mean that the facility has actually violated the law only that an investigation by EPA or a state or local environmental agency has led those organizations to allege that an unproven violation has in fact occurred. Being on the Watch List does not represent a higher level of concern regarding the alleged violations that were detected, but instead indicates cases requiring additional dialogue between EPA, state and local agencies - primarily because of the length of time the alleged violation has gone unaddressed or unresolved.

Date of Government Version: 08/30/2013  
Date Data Arrived at EDR: 03/21/2014  
Date Made Active in Reports: 06/17/2014  
Number of Days to Update: 88

Source: Environmental Protection Agency  
Telephone: 617-520-3000  
Last EDR Contact: 07/31/2020  
Next Scheduled EDR Contact: 11/16/2020  
Data Release Frequency: Quarterly

### 2020 COR ACTION: 2020 Corrective Action Program List

The EPA has set ambitious goals for the RCRA Corrective Action program by creating the 2020 Corrective Action Universe. This RCRA cleanup baseline includes facilities expected to need corrective action. The 2020 universe contains a wide variety of sites. Some properties are heavily contaminated while others were contaminated but have since been cleaned up. Still others have not been fully investigated yet, and may require little or no remediation. Inclusion in the 2020 Universe does not necessarily imply failure on the part of a facility to meet its RCRA obligations.

Date of Government Version: 09/30/2017  
Date Data Arrived at EDR: 05/08/2018  
Date Made Active in Reports: 07/20/2018  
Number of Days to Update: 73

Source: Environmental Protection Agency  
Telephone: 703-308-4044  
Last EDR Contact: 08/06/2020  
Next Scheduled EDR Contact: 11/16/2020  
Data Release Frequency: Varies

### TSCA: Toxic Substances Control Act

Toxic Substances Control Act. TSCA identifies manufacturers and importers of chemical substances included on the TSCA Chemical Substance Inventory list. It includes data on the production volume of these substances by plant site.

Date of Government Version: 12/31/2016  
Date Data Arrived at EDR: 06/17/2020  
Date Made Active in Reports: 09/10/2020  
Number of Days to Update: 85

Source: EPA  
Telephone: 202-260-5521  
Last EDR Contact: 09/18/2020  
Next Scheduled EDR Contact: 12/28/2020  
Data Release Frequency: Every 4 Years

### TRIS: Toxic Chemical Release Inventory System

Toxic Release Inventory System. TRIS identifies facilities which release toxic chemicals to the air, water and land in reportable quantities under SARA Title III Section 313.

## GOVERNMENT RECORDS SEARCHED / DATA CURRENCY TRACKING

Date of Government Version: 12/31/2018  
Date Data Arrived at EDR: 02/05/2020  
Date Made Active in Reports: 04/24/2020  
Number of Days to Update: 79

Source: EPA  
Telephone: 202-566-0250  
Last EDR Contact: 08/14/2020  
Next Scheduled EDR Contact: 11/30/2020  
Data Release Frequency: Annually

### SSTS: Section 7 Tracking Systems

Section 7 of the Federal Insecticide, Fungicide and Rodenticide Act, as amended (92 Stat. 829) requires all registered pesticide-producing establishments to submit a report to the Environmental Protection Agency by March 1st each year. Each establishment must report the types and amounts of pesticides, active ingredients and devices being produced, and those having been produced and sold or distributed in the past year.

Date of Government Version: 03/01/2020  
Date Data Arrived at EDR: 04/21/2020  
Date Made Active in Reports: 07/15/2020  
Number of Days to Update: 85

Source: EPA  
Telephone: 202-564-4203  
Last EDR Contact: 07/21/2020  
Next Scheduled EDR Contact: 11/02/2020  
Data Release Frequency: Annually

### ROD: Records Of Decision

Record of Decision. ROD documents mandate a permanent remedy at an NPL (Superfund) site containing technical and health information to aid in the cleanup.

Date of Government Version: 07/29/2020  
Date Data Arrived at EDR: 08/03/2020  
Date Made Active in Reports: 08/25/2020  
Number of Days to Update: 22

Source: EPA  
Telephone: 703-416-0223  
Last EDR Contact: 10/01/2020  
Next Scheduled EDR Contact: 12/14/2020  
Data Release Frequency: Annually

### RMP: Risk Management Plans

When Congress passed the Clean Air Act Amendments of 1990, it required EPA to publish regulations and guidance for chemical accident prevention at facilities using extremely hazardous substances. The Risk Management Program Rule (RMP Rule) was written to implement Section 112(r) of these amendments. The rule, which built upon existing industry codes and standards, requires companies of all sizes that use certain flammable and toxic substances to develop a Risk Management Program, which includes a(n): Hazard assessment that details the potential effects of an accidental release, an accident history of the last five years, and an evaluation of worst-case and alternative accidental releases; Prevention program that includes safety precautions and maintenance, monitoring, and employee training measures; and Emergency response program that spells out emergency health care, employee training measures and procedures for informing the public and response agencies (e.g the fire department) should an accident occur.

Date of Government Version: 01/31/2020  
Date Data Arrived at EDR: 05/13/2020  
Date Made Active in Reports: 08/03/2020  
Number of Days to Update: 82

Source: Environmental Protection Agency  
Telephone: 202-564-8600  
Last EDR Contact: 07/15/2020  
Next Scheduled EDR Contact: 11/02/2020  
Data Release Frequency: Varies

### RAATS: RCRA Administrative Action Tracking System

RCRA Administration Action Tracking System. RAATS contains records based on enforcement actions issued under RCRA pertaining to major violators and includes administrative and civil actions brought by the EPA. For administration actions after September 30, 1995, data entry in the RAATS database was discontinued. EPA will retain a copy of the database for historical records. It was necessary to terminate RAATS because a decrease in agency resources made it impossible to continue to update the information contained in the database.

Date of Government Version: 04/17/1995  
Date Data Arrived at EDR: 07/03/1995  
Date Made Active in Reports: 08/07/1995  
Number of Days to Update: 35

Source: EPA  
Telephone: 202-564-4104  
Last EDR Contact: 06/02/2008  
Next Scheduled EDR Contact: 09/01/2008  
Data Release Frequency: No Update Planned

## GOVERNMENT RECORDS SEARCHED / DATA CURRENCY TRACKING

### PRP: Potentially Responsible Parties

A listing of verified Potentially Responsible Parties

Date of Government Version: 04/27/2020	Source: EPA
Date Data Arrived at EDR: 05/06/2020	Telephone: 202-564-6023
Date Made Active in Reports: 06/09/2020	Last EDR Contact: 10/01/2020
Number of Days to Update: 34	Next Scheduled EDR Contact: 11/16/2020
	Data Release Frequency: Quarterly

### PADS: PCB Activity Database System

PCB Activity Database. PADS Identifies generators, transporters, commercial storers and/or brokers and disposers of PCB's who are required to notify the EPA of such activities.

Date of Government Version: 10/09/2019	Source: EPA
Date Data Arrived at EDR: 10/11/2019	Telephone: 202-566-0500
Date Made Active in Reports: 12/20/2019	Last EDR Contact: 10/02/2020
Number of Days to Update: 70	Next Scheduled EDR Contact: 01/18/2021
	Data Release Frequency: Annually

### ICIS: Integrated Compliance Information System

The Integrated Compliance Information System (ICIS) supports the information needs of the national enforcement and compliance program as well as the unique needs of the National Pollutant Discharge Elimination System (NPDES) program.

Date of Government Version: 11/18/2016	Source: Environmental Protection Agency
Date Data Arrived at EDR: 11/23/2016	Telephone: 202-564-2501
Date Made Active in Reports: 02/10/2017	Last EDR Contact: 10/01/2020
Number of Days to Update: 79	Next Scheduled EDR Contact: 01/18/2021
	Data Release Frequency: Quarterly

### FTTS: FIFRA/ TSCA Tracking System - FIFRA (Federal Insecticide, Fungicide, & Rodenticide Act)/TSCA (Toxic Substances Control Act)

FTTS tracks administrative cases and pesticide enforcement actions and compliance activities related to FIFRA, TSCA and EPCRA (Emergency Planning and Community Right-to-Know Act). To maintain currency, EDR contacts the Agency on a quarterly basis.

Date of Government Version: 04/09/2009	Source: EPA/Office of Prevention, Pesticides and Toxic Substances
Date Data Arrived at EDR: 04/16/2009	Telephone: 202-566-1667
Date Made Active in Reports: 05/11/2009	Last EDR Contact: 08/18/2017
Number of Days to Update: 25	Next Scheduled EDR Contact: 12/04/2017
	Data Release Frequency: No Update Planned

### FTTS INSP: FIFRA/ TSCA Tracking System - FIFRA (Federal Insecticide, Fungicide, & Rodenticide Act)/TSCA (Toxic Substances Control Act)

A listing of FIFRA/TSCA Tracking System (FTTS) inspections and enforcements.

Date of Government Version: 04/09/2009	Source: EPA
Date Data Arrived at EDR: 04/16/2009	Telephone: 202-566-1667
Date Made Active in Reports: 05/11/2009	Last EDR Contact: 08/18/2017
Number of Days to Update: 25	Next Scheduled EDR Contact: 12/04/2017
	Data Release Frequency: No Update Planned

### MLTS: Material Licensing Tracking System

MLTS is maintained by the Nuclear Regulatory Commission and contains a list of approximately 8,100 sites which possess or use radioactive materials and which are subject to NRC licensing requirements. To maintain currency, EDR contacts the Agency on a quarterly basis.

Date of Government Version: 10/25/2019	Source: Nuclear Regulatory Commission
Date Data Arrived at EDR: 10/25/2019	Telephone: 301-415-7169
Date Made Active in Reports: 01/15/2020	Last EDR Contact: 07/20/2020
Number of Days to Update: 82	Next Scheduled EDR Contact: 11/02/2020
	Data Release Frequency: Quarterly

## GOVERNMENT RECORDS SEARCHED / DATA CURRENCY TRACKING

### COAL ASH DOE: Steam-Electric Plant Operation Data

A listing of power plants that store ash in surface ponds.

Date of Government Version: 12/31/2018	Source: Department of Energy
Date Data Arrived at EDR: 12/04/2019	Telephone: 202-586-8719
Date Made Active in Reports: 01/15/2020	Last EDR Contact: 09/04/2020
Number of Days to Update: 42	Next Scheduled EDR Contact: 12/14/2020
	Data Release Frequency: Varies

### COAL ASH EPA: Coal Combustion Residues Surface Impoundments List

A listing of coal combustion residues surface impoundments with high hazard potential ratings.

Date of Government Version: 01/12/2017	Source: Environmental Protection Agency
Date Data Arrived at EDR: 03/05/2019	Telephone: N/A
Date Made Active in Reports: 11/11/2019	Last EDR Contact: 08/31/2020
Number of Days to Update: 251	Next Scheduled EDR Contact: 12/14/2020
	Data Release Frequency: Varies

### PCB TRANSFORMER: PCB Transformer Registration Database

The database of PCB transformer registrations that includes all PCB registration submittals.

Date of Government Version: 09/13/2019	Source: Environmental Protection Agency
Date Data Arrived at EDR: 11/06/2019	Telephone: 202-566-0517
Date Made Active in Reports: 02/10/2020	Last EDR Contact: 08/06/2020
Number of Days to Update: 96	Next Scheduled EDR Contact: 11/16/2020
	Data Release Frequency: Varies

### RADINFO: Radiation Information Database

The Radiation Information Database (RADINFO) contains information about facilities that are regulated by U.S. Environmental Protection Agency (EPA) regulations for radiation and radioactivity.

Date of Government Version: 07/01/2019	Source: Environmental Protection Agency
Date Data Arrived at EDR: 07/01/2019	Telephone: 202-343-9775
Date Made Active in Reports: 09/23/2019	Last EDR Contact: 09/24/2020
Number of Days to Update: 84	Next Scheduled EDR Contact: 01/11/2021
	Data Release Frequency: Quarterly

### HIST FTTS: FIFRA/TSCA Tracking System Administrative Case Listing

A complete administrative case listing from the FIFRA/TSCA Tracking System (FTTS) for all ten EPA regions. The information was obtained from the National Compliance Database (NCDB). NCDB supports the implementation of FIFRA (Federal Insecticide, Fungicide, and Rodenticide Act) and TSCA (Toxic Substances Control Act). Some EPA regions are now closing out records. Because of that, and the fact that some EPA regions are not providing EPA Headquarters with updated records, it was decided to create a HIST FTTS database. It included records that may not be included in the newer FTTS database updates. This database is no longer updated.

Date of Government Version: 10/19/2006	Source: Environmental Protection Agency
Date Data Arrived at EDR: 03/01/2007	Telephone: 202-564-2501
Date Made Active in Reports: 04/10/2007	Last EDR Contact: 12/17/2007
Number of Days to Update: 40	Next Scheduled EDR Contact: 03/17/2008
	Data Release Frequency: No Update Planned

### HIST FTTS INSP: FIFRA/TSCA Tracking System Inspection & Enforcement Case Listing

A complete inspection and enforcement case listing from the FIFRA/TSCA Tracking System (FTTS) for all ten EPA regions. The information was obtained from the National Compliance Database (NCDB). NCDB supports the implementation of FIFRA (Federal Insecticide, Fungicide, and Rodenticide Act) and TSCA (Toxic Substances Control Act). Some EPA regions are now closing out records. Because of that, and the fact that some EPA regions are not providing EPA Headquarters with updated records, it was decided to create a HIST FTTS database. It included records that may not be included in the newer FTTS database updates. This database is no longer updated.

## GOVERNMENT RECORDS SEARCHED / DATA CURRENCY TRACKING

Date of Government Version: 10/19/2006  
Date Data Arrived at EDR: 03/01/2007  
Date Made Active in Reports: 04/10/2007  
Number of Days to Update: 40

Source: Environmental Protection Agency  
Telephone: 202-564-2501  
Last EDR Contact: 12/17/2008  
Next Scheduled EDR Contact: 03/17/2008  
Data Release Frequency: No Update Planned

### DOT OPS: Incident and Accident Data

Department of Transportation, Office of Pipeline Safety Incident and Accident data.

Date of Government Version: 01/02/2020  
Date Data Arrived at EDR: 01/28/2020  
Date Made Active in Reports: 04/17/2020  
Number of Days to Update: 80

Source: Department of Transportation, Office of Pipeline Safety  
Telephone: 202-366-4595  
Last EDR Contact: 07/27/2020  
Next Scheduled EDR Contact: 11/09/2020  
Data Release Frequency: Quarterly

### CONSENT: Superfund (CERCLA) Consent Decrees

Major legal settlements that establish responsibility and standards for cleanup at NPL (Superfund) sites. Released periodically by United States District Courts after settlement by parties to litigation matters.

Date of Government Version: 06/30/2020  
Date Data Arrived at EDR: 07/15/2020  
Date Made Active in Reports: 07/21/2020  
Number of Days to Update: 6

Source: Department of Justice, Consent Decree Library  
Telephone: Varies  
Last EDR Contact: 10/01/2020  
Next Scheduled EDR Contact: 01/18/2021  
Data Release Frequency: Varies

### BRS: Biennial Reporting System

The Biennial Reporting System is a national system administered by the EPA that collects data on the generation and management of hazardous waste. BRS captures detailed data from two groups: Large Quantity Generators (LQG) and Treatment, Storage, and Disposal Facilities.

Date of Government Version: 12/31/2015  
Date Data Arrived at EDR: 02/22/2017  
Date Made Active in Reports: 09/28/2017  
Number of Days to Update: 218

Source: EPA/NTIS  
Telephone: 800-424-9346  
Last EDR Contact: 09/22/2020  
Next Scheduled EDR Contact: 01/04/2021  
Data Release Frequency: Biennially

### INDIAN RESERV: Indian Reservations

This map layer portrays Indian administered lands of the United States that have any area equal to or greater than 640 acres.

Date of Government Version: 12/31/2014  
Date Data Arrived at EDR: 07/14/2015  
Date Made Active in Reports: 01/10/2017  
Number of Days to Update: 546

Source: USGS  
Telephone: 202-208-3710  
Last EDR Contact: 07/07/2020  
Next Scheduled EDR Contact: 10/19/2020  
Data Release Frequency: Semi-Annually

### FUSRAP: Formerly Utilized Sites Remedial Action Program

DOE established the Formerly Utilized Sites Remedial Action Program (FUSRAP) in 1974 to remediate sites where radioactive contamination remained from Manhattan Project and early U.S. Atomic Energy Commission (AEC) operations.

Date of Government Version: 08/08/2017  
Date Data Arrived at EDR: 09/11/2018  
Date Made Active in Reports: 09/14/2018  
Number of Days to Update: 3

Source: Department of Energy  
Telephone: 202-586-3559  
Last EDR Contact: 07/28/2020  
Next Scheduled EDR Contact: 11/16/2020  
Data Release Frequency: Varies

### UMTRA: Uranium Mill Tailings Sites

Uranium ore was mined by private companies for federal government use in national defense programs. When the mills shut down, large piles of the sand-like material (mill tailings) remain after uranium has been extracted from the ore. Levels of human exposure to radioactive materials from the piles are low; however, in some cases tailings were used as construction materials before the potential health hazards of the tailings were recognized.

## GOVERNMENT RECORDS SEARCHED / DATA CURRENCY TRACKING

Date of Government Version: 08/30/2019  
Date Data Arrived at EDR: 11/15/2019  
Date Made Active in Reports: 01/28/2020  
Number of Days to Update: 74

Source: Department of Energy  
Telephone: 505-845-0011  
Last EDR Contact: 08/21/2020  
Next Scheduled EDR Contact: 11/30/2020  
Data Release Frequency: Varies

### LEAD SMELTER 1: Lead Smelter Sites

A listing of former lead smelter site locations.

Date of Government Version: 07/29/2020  
Date Data Arrived at EDR: 08/03/2020  
Date Made Active in Reports: 08/25/2020  
Number of Days to Update: 22

Source: Environmental Protection Agency  
Telephone: 703-603-8787  
Last EDR Contact: 10/01/2020  
Next Scheduled EDR Contact: 01/11/2021  
Data Release Frequency: Varies

### LEAD SMELTER 2: Lead Smelter Sites

A list of several hundred sites in the U.S. where secondary lead smelting was done from 1931 and 1964. These sites may pose a threat to public health through ingestion or inhalation of contaminated soil or dust

Date of Government Version: 04/05/2001  
Date Data Arrived at EDR: 10/27/2010  
Date Made Active in Reports: 12/02/2010  
Number of Days to Update: 36

Source: American Journal of Public Health  
Telephone: 703-305-6451  
Last EDR Contact: 12/02/2009  
Next Scheduled EDR Contact: N/A  
Data Release Frequency: No Update Planned

### US AIRS (AFS): Aerometric Information Retrieval System Facility Subsystem (AFS)

The database is a sub-system of Aerometric Information Retrieval System (AIRS). AFS contains compliance data on air pollution point sources regulated by the U.S. EPA and/or state and local air regulatory agencies. This information comes from source reports by various stationary sources of air pollution, such as electric power plants, steel mills, factories, and universities, and provides information about the air pollutants they produce. Action, air program, air program pollutant, and general level plant data. It is used to track emissions and compliance data from industrial plants.

Date of Government Version: 10/12/2016  
Date Data Arrived at EDR: 10/26/2016  
Date Made Active in Reports: 02/03/2017  
Number of Days to Update: 100

Source: EPA  
Telephone: 202-564-2496  
Last EDR Contact: 09/26/2017  
Next Scheduled EDR Contact: 01/08/2018  
Data Release Frequency: Annually

### US AIRS MINOR: Air Facility System Data

A listing of minor source facilities.

Date of Government Version: 10/12/2016  
Date Data Arrived at EDR: 10/26/2016  
Date Made Active in Reports: 02/03/2017  
Number of Days to Update: 100

Source: EPA  
Telephone: 202-564-2496  
Last EDR Contact: 09/26/2017  
Next Scheduled EDR Contact: 01/08/2018  
Data Release Frequency: Annually

### US MINES: Mines Master Index File

Contains all mine identification numbers issued for mines active or opened since 1971. The data also includes violation information.

Date of Government Version: 05/01/2020  
Date Data Arrived at EDR: 05/21/2020  
Date Made Active in Reports: 08/13/2020  
Number of Days to Update: 84

Source: Department of Labor, Mine Safety and Health Administration  
Telephone: 303-231-5959  
Last EDR Contact: 08/25/2020  
Next Scheduled EDR Contact: 12/07/2020  
Data Release Frequency: Semi-Annually

### MINES VIOLATIONS: MSHA Violation Assessment Data

Mines violation and assessment information. Department of Labor, Mine Safety & Health Administration.

## GOVERNMENT RECORDS SEARCHED / DATA CURRENCY TRACKING

Date of Government Version: 05/28/2020  
Date Data Arrived at EDR: 05/28/2020  
Date Made Active in Reports: 08/13/2020  
Number of Days to Update: 77

Source: DOL, Mine Safety & Health Admin  
Telephone: 202-693-9424  
Last EDR Contact: 09/10/2020  
Next Scheduled EDR Contact: 12/14/2020  
Data Release Frequency: Quarterly

### US MINES 2: Ferrous and Nonferrous Metal Mines Database Listing

This map layer includes ferrous (ferrous metal mines are facilities that extract ferrous metals, such as iron ore or molybdenum) and nonferrous (Nonferrous metal mines are facilities that extract nonferrous metals, such as gold, silver, copper, zinc, and lead) metal mines in the United States.

Date of Government Version: 05/06/2020  
Date Data Arrived at EDR: 05/27/2020  
Date Made Active in Reports: 08/13/2020  
Number of Days to Update: 78

Source: USGS  
Telephone: 703-648-7709  
Last EDR Contact: 08/28/2020  
Next Scheduled EDR Contact: 12/07/2020  
Data Release Frequency: Varies

### US MINES 3: Active Mines & Mineral Plants Database Listing

Active Mines and Mineral Processing Plant operations for commodities monitored by the Minerals Information Team of the USGS.

Date of Government Version: 04/14/2011  
Date Data Arrived at EDR: 06/08/2011  
Date Made Active in Reports: 09/13/2011  
Number of Days to Update: 97

Source: USGS  
Telephone: 703-648-7709  
Last EDR Contact: 08/28/2020  
Next Scheduled EDR Contact: 12/07/2020  
Data Release Frequency: Varies

### ABANDONED MINES: Abandoned Mines

An inventory of land and water impacted by past mining (primarily coal mining) is maintained by OSMRE to provide information needed to implement the Surface Mining Control and Reclamation Act of 1977 (SMCRA). The inventory contains information on the location, type, and extent of AML impacts, as well as, information on the cost associated with the reclamation of those problems. The inventory is based upon field surveys by State, Tribal, and OSMRE program officials. It is dynamic to the extent that it is modified as new problems are identified and existing problems are reclaimed.

Date of Government Version: 06/22/2020  
Date Data Arrived at EDR: 06/22/2020  
Date Made Active in Reports: 09/10/2020  
Number of Days to Update: 80

Source: Department of Interior  
Telephone: 202-208-2609  
Last EDR Contact: 09/16/2020  
Next Scheduled EDR Contact: 12/21/2020  
Data Release Frequency: Quarterly

### FINDS: Facility Index System/Facility Registry System

Facility Index System. FINDS contains both facility information and 'pointers' to other sources that contain more detail. EDR includes the following FINDS databases in this report: PCS (Permit Compliance System), AIRS (Aerometric Information Retrieval System), DOCKET (Enforcement Docket used to manage and track information on civil judicial enforcement cases for all environmental statutes), FURS (Federal Underground Injection Control), C-DOCKET (Criminal Docket System used to track criminal enforcement actions for all environmental statutes), FFIS (Federal Facilities Information System), STATE (State Environmental Laws and Statutes), and PADS (PCB Activity Data System).

Date of Government Version: 02/03/2020  
Date Data Arrived at EDR: 03/03/2020  
Date Made Active in Reports: 05/28/2020  
Number of Days to Update: 86

Source: EPA  
Telephone: (415) 947-8000  
Last EDR Contact: 09/15/2020  
Next Scheduled EDR Contact: 12/14/2020  
Data Release Frequency: Quarterly

### ECHO: Enforcement & Compliance History Information

ECHO provides integrated compliance and enforcement information for about 800,000 regulated facilities nationwide.

Date of Government Version: 06/27/2020  
Date Data Arrived at EDR: 07/02/2020  
Date Made Active in Reports: 09/28/2020  
Number of Days to Update: 88

Source: Environmental Protection Agency  
Telephone: 202-564-2280  
Last EDR Contact: 07/02/2020  
Next Scheduled EDR Contact: 10/19/2020  
Data Release Frequency: Quarterly

## GOVERNMENT RECORDS SEARCHED / DATA CURRENCY TRACKING

### DOCKET HWC: Hazardous Waste Compliance Docket Listing

A complete list of the Federal Agency Hazardous Waste Compliance Docket Facilities.

Date of Government Version: 05/31/2018	Source: Environmental Protection Agency
Date Data Arrived at EDR: 07/26/2018	Telephone: 202-564-0527
Date Made Active in Reports: 10/05/2018	Last EDR Contact: 08/19/2020
Number of Days to Update: 71	Next Scheduled EDR Contact: 12/07/2020
	Data Release Frequency: Varies

### UXO: Unexploded Ordnance Sites

A listing of unexploded ordnance site locations

Date of Government Version: 12/31/2018	Source: Department of Defense
Date Data Arrived at EDR: 07/02/2020	Telephone: 703-704-1564
Date Made Active in Reports: 09/17/2020	Last EDR Contact: 07/09/2020
Number of Days to Update: 77	Next Scheduled EDR Contact: 10/26/2020
	Data Release Frequency: Varies

### FUELS PROGRAM: EPA Fuels Program Registered Listing

This listing includes facilities that are registered under the Part 80 (Code of Federal Regulations) EPA Fuels Programs. All companies now are required to submit new and updated registrations.

Date of Government Version: 05/18/2020	Source: EPA
Date Data Arrived at EDR: 05/19/2020	Telephone: 800-385-6164
Date Made Active in Reports: 08/03/2020	Last EDR Contact: 08/17/2020
Number of Days to Update: 76	Next Scheduled EDR Contact: 11/30/2020
	Data Release Frequency: Quarterly

### CA BOND EXP. PLAN: Bond Expenditure Plan

Department of Health Services developed a site-specific expenditure plan as the basis for an appropriation of Hazardous Substance Cleanup Bond Act funds. It is not updated.

Date of Government Version: 01/01/1989	Source: Department of Health Services
Date Data Arrived at EDR: 07/27/1994	Telephone: 916-255-2118
Date Made Active in Reports: 08/02/1994	Last EDR Contact: 05/31/1994
Number of Days to Update: 6	Next Scheduled EDR Contact: N/A
	Data Release Frequency: No Update Planned

### CORTESE: "Cortese" Hazardous Waste & Substances Sites List

The sites for the list are designated by the State Water Resource Control Board (LUST), the Integrated Waste Board (SWF/LS), and the Department of Toxic Substances Control (Cal-Sites).

Date of Government Version: 06/22/2020	Source: CAL EPA/Office of Emergency Information
Date Data Arrived at EDR: 06/22/2020	Telephone: 916-323-3400
Date Made Active in Reports: 09/04/2020	Last EDR Contact: 09/23/2020
Number of Days to Update: 74	Next Scheduled EDR Contact: 01/04/2021
	Data Release Frequency: Quarterly

### CUPA SAN FRANCISCO CO: CUPA Facility Listing

Cupa facilities

Date of Government Version: 05/04/2020	Source: San Francisco County Department of Environmental Health
Date Data Arrived at EDR: 05/06/2020	Telephone: 415-252-3896
Date Made Active in Reports: 07/17/2020	Last EDR Contact: 07/28/2020
Number of Days to Update: 72	Next Scheduled EDR Contact: 11/16/2020
	Data Release Frequency: Varies

### CUPA LIVERMORE-PLEASANTON: CUPA Facility Listing

list of facilities associated with the various CUPA programs in Livermore-Pleasanton

## GOVERNMENT RECORDS SEARCHED / DATA CURRENCY TRACKING

Date of Government Version: 05/01/2019  
Date Data Arrived at EDR: 05/14/2019  
Date Made Active in Reports: 07/17/2019  
Number of Days to Update: 64

Source: Livermore-Pleasanton Fire Department  
Telephone: 925-454-2361  
Last EDR Contact: 08/14/2020  
Next Scheduled EDR Contact: 11/23/2020  
Data Release Frequency: Varies

### DRYCLEANERS: Cleaner Facilities

A list of drycleaner related facilities that have EPA ID numbers. These are facilities with certain SIC codes: power laundries, family and commercial; garment pressing and cleaner's agents; linen supply; coin-operated laundries and cleaning; drycleaning plants, except rugs; carpet and upholster cleaning; industrial launderers; laundry and garment services.

Date of Government Version: 06/04/2020  
Date Data Arrived at EDR: 06/05/2020  
Date Made Active in Reports: 08/17/2020  
Number of Days to Update: 73

Source: Department of Toxic Substance Control  
Telephone: 916-327-4498  
Last EDR Contact: 08/24/2020  
Next Scheduled EDR Contact: 12/14/2020  
Data Release Frequency: Annually

### DRYCLEAN SOUTH COAST: South Coast Air Quality Management District Drycleaner Listing

A listing of dry cleaners in the South Coast Air Quality Management District

Date of Government Version: 08/19/2020  
Date Data Arrived at EDR: 08/21/2020  
Date Made Active in Reports: 09/04/2020  
Number of Days to Update: 14

Source: South Coast Air Quality Management District  
Telephone: 909-396-3211  
Last EDR Contact: 08/17/2020  
Next Scheduled EDR Contact: 12/07/2020  
Data Release Frequency: Varies

### DRYCLEAN AVAQMD: Antelope Valley Air Quality Management District Drycleaner Listing

A listing of dry cleaners in the Antelope Valley Air Quality Management District.

Date of Government Version: 05/28/2020  
Date Data Arrived at EDR: 05/29/2020  
Date Made Active in Reports: 08/12/2020  
Number of Days to Update: 75

Source: Antelope Valley Air Quality Management District  
Telephone: 661-723-8070  
Last EDR Contact: 08/25/2020  
Next Scheduled EDR Contact: 12/14/2020  
Data Release Frequency: Varies

### EMI: Emissions Inventory Data

Toxics and criteria pollutant emissions data collected by the ARB and local air pollution agencies.

Date of Government Version: 12/31/2018  
Date Data Arrived at EDR: 06/16/2020  
Date Made Active in Reports: 08/28/2020  
Number of Days to Update: 73

Source: California Air Resources Board  
Telephone: 916-322-2990  
Last EDR Contact: 09/18/2020  
Next Scheduled EDR Contact: 12/28/2020  
Data Release Frequency: Varies

### ENF: Enforcement Action Listing

A listing of Water Board Enforcement Actions. Formal is everything except Oral/Verbal Communication, Notice of Violation, Expedited Payment Letter, and Staff Enforcement Letter.

Date of Government Version: 04/03/2020  
Date Data Arrived at EDR: 04/07/2020  
Date Made Active in Reports: 04/15/2020  
Number of Days to Update: 8

Source: State Water Resources Control Board  
Telephone: 916-445-9379  
Last EDR Contact: 07/21/2020  
Next Scheduled EDR Contact: 11/02/2020  
Data Release Frequency: Varies

### Financial Assurance 1: Financial Assurance Information Listing

Financial Assurance information

Date of Government Version: 07/13/2020  
Date Data Arrived at EDR: 07/16/2020  
Date Made Active in Reports: 09/29/2020  
Number of Days to Update: 75

Source: Department of Toxic Substances Control  
Telephone: 916-255-3628  
Last EDR Contact: 07/14/2020  
Next Scheduled EDR Contact: 11/02/2020  
Data Release Frequency: Varies

## GOVERNMENT RECORDS SEARCHED / DATA CURRENCY TRACKING

### Financial Assurance 2: Financial Assurance Information Listing

A listing of financial assurance information for solid waste facilities. Financial assurance is intended to ensure that resources are available to pay for the cost of closure, post-closure care, and corrective measures if the owner or operator of a regulated facility is unable or unwilling to pay.

Date of Government Version: 05/14/2020	Source: California Integrated Waste Management Board
Date Data Arrived at EDR: 05/15/2020	Telephone: 916-341-6066
Date Made Active in Reports: 07/27/2020	Last EDR Contact: 08/04/2020
Number of Days to Update: 73	Next Scheduled EDR Contact: 11/23/2020
	Data Release Frequency: Varies

### HAZNET: Facility and Manifest Data

Facility and Manifest Data. The data is extracted from the copies of hazardous waste manifests received each year by the DTSC. The annual volume of manifests is typically 700,000 - 1,000,000 annually, representing approximately 350,000 - 500,000 shipments. Data are from the manifests submitted without correction, and therefore many contain some invalid values for data elements such as generator ID, TSD ID, waste category, and disposal method. This database begins with calendar year 1993.

Date of Government Version: 12/31/2019	Source: California Environmental Protection Agency
Date Data Arrived at EDR: 04/15/2020	Telephone: 916-255-1136
Date Made Active in Reports: 07/02/2020	Last EDR Contact: 10/05/2020
Number of Days to Update: 78	Next Scheduled EDR Contact: 01/18/2021
	Data Release Frequency: Annually

### ICE: ICE

Contains data pertaining to the Permitted Facilities with Inspections / Enforcements sites tracked in Envirostor.

Date of Government Version: 05/18/2020	Source: Department of Toxic Substances Control
Date Data Arrived at EDR: 05/19/2020	Telephone: 877-786-9427
Date Made Active in Reports: 07/31/2020	Last EDR Contact: 08/17/2020
Number of Days to Update: 73	Next Scheduled EDR Contact: 11/30/2020
	Data Release Frequency: Quarterly

### HIST CORTESE: Hazardous Waste & Substance Site List

The sites for the list are designated by the State Water Resource Control Board [LUST], the Integrated Waste Board [SWF/LS], and the Department of Toxic Substances Control [CALSITES]. This listing is no longer updated by the state agency.

Date of Government Version: 04/01/2001	Source: Department of Toxic Substances Control
Date Data Arrived at EDR: 01/22/2009	Telephone: 916-323-3400
Date Made Active in Reports: 04/08/2009	Last EDR Contact: 01/22/2009
Number of Days to Update: 76	Next Scheduled EDR Contact: N/A
	Data Release Frequency: No Update Planned

### HWP: EnviroStor Permitted Facilities Listing

Detailed information on permitted hazardous waste facilities and corrective action ("cleanups") tracked in EnviroStor.

Date of Government Version: 05/18/2020	Source: Department of Toxic Substances Control
Date Data Arrived at EDR: 05/18/2020	Telephone: 916-323-3400
Date Made Active in Reports: 07/31/2020	Last EDR Contact: 08/17/2020
Number of Days to Update: 74	Next Scheduled EDR Contact: 11/30/2020
	Data Release Frequency: Quarterly

### HWT: Registered Hazardous Waste Transporter Database

A listing of hazardous waste transporters. In California, unless specifically exempted, it is unlawful for any person to transport hazardous wastes unless the person holds a valid registration issued by DTSC. A hazardous waste transporter registration is valid for one year and is assigned a unique registration number.

Date of Government Version: 07/06/2020	Source: Department of Toxic Substances Control
Date Data Arrived at EDR: 07/07/2020	Telephone: 916-440-7145
Date Made Active in Reports: 09/17/2020	Last EDR Contact: 07/07/2020
Number of Days to Update: 72	Next Scheduled EDR Contact: 10/19/2020
	Data Release Frequency: Quarterly

## GOVERNMENT RECORDS SEARCHED / DATA CURRENCY TRACKING

### MINES: Mines Site Location Listing

A listing of mine site locations from the Office of Mine Reclamation.

Date of Government Version: 06/08/2020	Source: Department of Conservation
Date Data Arrived at EDR: 06/09/2020	Telephone: 916-322-1080
Date Made Active in Reports: 08/19/2020	Last EDR Contact: 09/08/2020
Number of Days to Update: 71	Next Scheduled EDR Contact: 12/21/2020
	Data Release Frequency: Quarterly

### MWMP: Medical Waste Management Program Listing

The Medical Waste Management Program (MWMP) ensures the proper handling and disposal of medical waste by permitting and inspecting medical waste Offsite Treatment Facilities (PDF) and Transfer Stations (PDF) throughout the state. MWMP also oversees all Medical Waste Transporters.

Date of Government Version: 05/28/2020	Source: Department of Public Health
Date Data Arrived at EDR: 06/02/2020	Telephone: 916-558-1784
Date Made Active in Reports: 08/14/2020	Last EDR Contact: 08/31/2020
Number of Days to Update: 73	Next Scheduled EDR Contact: 12/14/2020
	Data Release Frequency: Varies

### NPDES: NPDES Permits Listing

A listing of NPDES permits, including stormwater.

Date of Government Version: 05/12/2020	Source: State Water Resources Control Board
Date Data Arrived at EDR: 05/12/2020	Telephone: 916-445-9379
Date Made Active in Reports: 07/28/2020	Last EDR Contact: 08/10/2020
Number of Days to Update: 77	Next Scheduled EDR Contact: 11/23/2020
	Data Release Frequency: Quarterly

### PEST LIC: Pesticide Regulation Licenses Listing

A listing of licenses and certificates issued by the Department of Pesticide Regulation. The DPR issues licenses and/or certificates to: Persons and businesses that apply or sell pesticides; Pest control dealers and brokers; Persons who advise on agricultural pesticide applications.

Date of Government Version: 06/01/2020	Source: Department of Pesticide Regulation
Date Data Arrived at EDR: 06/02/2020	Telephone: 916-445-4038
Date Made Active in Reports: 08/14/2020	Last EDR Contact: 08/31/2020
Number of Days to Update: 73	Next Scheduled EDR Contact: 12/14/2020
	Data Release Frequency: Quarterly

### PROC: Certified Processors Database

A listing of certified processors.

Date of Government Version: 06/08/2020	Source: Department of Conservation
Date Data Arrived at EDR: 06/09/2020	Telephone: 916-323-3836
Date Made Active in Reports: 08/19/2020	Last EDR Contact: 09/08/2020
Number of Days to Update: 71	Next Scheduled EDR Contact: 12/21/2020
	Data Release Frequency: Quarterly

### NOTIFY 65: Proposition 65 Records

Listings of all Proposition 65 incidents reported to counties by the State Water Resources Control Board and the Regional Water Quality Control Board. This database is no longer updated by the reporting agency.

Date of Government Version: 08/21/2020	Source: State Water Resources Control Board
Date Data Arrived at EDR: 08/21/2020	Telephone: 916-445-3846
Date Made Active in Reports: 08/27/2020	Last EDR Contact: 08/20/2020
Number of Days to Update: 6	Next Scheduled EDR Contact: 12/28/2020
	Data Release Frequency: No Update Planned

## GOVERNMENT RECORDS SEARCHED / DATA CURRENCY TRACKING

### UIC: UIC Listing

A listing of wells identified as underground injection wells, in the California Oil and Gas Wells database.

Date of Government Version: 06/06/2020	Source: Department of Conservation
Date Data Arrived at EDR: 06/09/2020	Telephone: 916-445-2408
Date Made Active in Reports: 08/20/2020	Last EDR Contact: 09/08/2020
Number of Days to Update: 72	Next Scheduled EDR Contact: 12/21/2020
	Data Release Frequency: Varies

### UIC GEO: Underground Injection Control Sites (GEOTRACKER)

Underground control injection sites

Date of Government Version: 06/08/2020	Source: State Water Resource Control Board
Date Data Arrived at EDR: 06/09/2020	Telephone: 866-480-1028
Date Made Active in Reports: 08/19/2020	Last EDR Contact: 09/08/2020
Number of Days to Update: 71	Next Scheduled EDR Contact: 12/21/2020
	Data Release Frequency: Varies

### WASTEWATER PITS: Oil Wastewater Pits Listing

Water officials discovered that oil producers have been dumping chemical-laden wastewater into hundreds of unlined pits that are operating without proper permits. Inspections completed by the Central Valley Regional Water Quality Control Board revealed the existence of previously unidentified waste sites. The water boards review found that more than one-third of the region's active disposal pits are operating without permission.

Date of Government Version: 11/19/2019	Source: RWQCB, Central Valley Region
Date Data Arrived at EDR: 01/07/2020	Telephone: 559-445-5577
Date Made Active in Reports: 03/09/2020	Last EDR Contact: 07/09/2020
Number of Days to Update: 62	Next Scheduled EDR Contact: 10/19/2020
	Data Release Frequency: Varies

### WDS: Waste Discharge System

Sites which have been issued waste discharge requirements.

Date of Government Version: 06/19/2007	Source: State Water Resources Control Board
Date Data Arrived at EDR: 06/20/2007	Telephone: 916-341-5227
Date Made Active in Reports: 06/29/2007	Last EDR Contact: 08/11/2020
Number of Days to Update: 9	Next Scheduled EDR Contact: 11/30/2020
	Data Release Frequency: No Update Planned

### WIP: Well Investigation Program Case List

Well Investigation Program case in the San Gabriel and San Fernando Valley area.

Date of Government Version: 07/03/2009	Source: Los Angeles Water Quality Control Board
Date Data Arrived at EDR: 07/21/2009	Telephone: 213-576-6726
Date Made Active in Reports: 08/03/2009	Last EDR Contact: 09/16/2020
Number of Days to Update: 13	Next Scheduled EDR Contact: 01/04/2021
	Data Release Frequency: No Update Planned

### MILITARY PRIV SITES: Military Privatized Sites (GEOTRACKER)

Military privatized sites

Date of Government Version: 06/08/2020	Source: State Water Resources Control Board
Date Data Arrived at EDR: 06/09/2020	Telephone: 866-480-1028
Date Made Active in Reports: 08/19/2020	Last EDR Contact: 09/08/2020
Number of Days to Update: 71	Next Scheduled EDR Contact: 12/21/2020
	Data Release Frequency: Varies

### PROJECT: Project Sites (GEOTRACKER)

Projects sites

## GOVERNMENT RECORDS SEARCHED / DATA CURRENCY TRACKING

Date of Government Version: 06/08/2020  
Date Data Arrived at EDR: 06/09/2020  
Date Made Active in Reports: 08/19/2020  
Number of Days to Update: 71

Source: State Water Resources Control Board  
Telephone: 866-480-1028  
Last EDR Contact: 09/08/2020  
Next Scheduled EDR Contact: 12/21/2020  
Data Release Frequency: Varies

### WDR: Waste Discharge Requirements Listing

In general, the Waste Discharge Requirements (WDRs) Program (sometimes also referred to as the "Non Chapter 15 (Non 15) Program") regulates point discharges that are exempt pursuant to Subsection 20090 of Title 27 and not subject to the Federal Water Pollution Control Act. Exemptions from Title 27 may be granted for nine categories of discharges (e.g., sewage, wastewater, etc.) that meet, and continue to meet, the preconditions listed for each specific exemption. The scope of the WDRs Program also includes the discharge of wastes classified as inert, pursuant to section 20230 of Title 27.

Date of Government Version: 06/08/2020  
Date Data Arrived at EDR: 06/09/2020  
Date Made Active in Reports: 08/20/2020  
Number of Days to Update: 72

Source: State Water Resources Control Board  
Telephone: 916-341-5810  
Last EDR Contact: 09/08/2020  
Next Scheduled EDR Contact: 12/21/2020  
Data Release Frequency: Quarterly

### CIWQS: California Integrated Water Quality System

The California Integrated Water Quality System (CIWQS) is a computer system used by the State and Regional Water Quality Control Boards to track information about places of environmental interest, manage permits and other orders, track inspections, and manage violations and enforcement activities.

Date of Government Version: 06/01/2020  
Date Data Arrived at EDR: 06/02/2020  
Date Made Active in Reports: 08/14/2020  
Number of Days to Update: 73

Source: State Water Resources Control Board  
Telephone: 866-794-4977  
Last EDR Contact: 08/31/2020  
Next Scheduled EDR Contact: 12/14/2020  
Data Release Frequency: Varies

### CERS: CalEPA Regulated Site Portal Data

The CalEPA Regulated Site Portal database combines data about environmentally regulated sites and facilities in California into a single database. It combines data from a variety of state and federal databases, and provides an overview of regulated activities across the spectrum of environmental programs for any given location in California. These activities include hazardous materials and waste, state and federal cleanups, impacted ground and surface waters, and toxic materials

Date of Government Version: 04/20/2020  
Date Data Arrived at EDR: 04/21/2020  
Date Made Active in Reports: 07/13/2020  
Number of Days to Update: 83

Source: California Environmental Protection Agency  
Telephone: 916-323-2514  
Last EDR Contact: 07/21/2020  
Next Scheduled EDR Contact: 11/02/2020  
Data Release Frequency: Varies

### NON-CASE INFO: Non-Case Information Sites (GEOTRACKER)

Non-Case Information sites

Date of Government Version: 06/08/2020  
Date Data Arrived at EDR: 06/09/2020  
Date Made Active in Reports: 08/19/2020  
Number of Days to Update: 71

Source: State Water Resources Control Board  
Telephone: 866-480-1028  
Last EDR Contact: 09/08/2020  
Next Scheduled EDR Contact: 12/21/2020  
Data Release Frequency: Varies

### OTHER OIL GAS: Other Oil & Gas Projects Sites (GEOTRACKER)

Other Oil & Gas Projects sites

Date of Government Version: 06/08/2020  
Date Data Arrived at EDR: 06/09/2020  
Date Made Active in Reports: 08/19/2020  
Number of Days to Update: 71

Source: State Water Resources Control Board  
Telephone: 866-480-1028  
Last EDR Contact: 09/08/2020  
Next Scheduled EDR Contact: 12/21/2020  
Data Release Frequency: Varies

## GOVERNMENT RECORDS SEARCHED / DATA CURRENCY TRACKING

### PROD WATER PONDS: Produced Water Ponds Sites (GEOTRACKER)

Produced water ponds sites

Date of Government Version: 06/08/2020  
Date Data Arrived at EDR: 06/09/2020  
Date Made Active in Reports: 08/19/2020  
Number of Days to Update: 71

Source: State Water Resources Control Board  
Telephone: 866-480-1028  
Last EDR Contact: 09/08/2020  
Next Scheduled EDR Contact: 12/21/2020  
Data Release Frequency: Varies

### SAMPLING POINT: Sampling Point ? Public Sites (GEOTRACKER)

Sampling point - public sites

Date of Government Version: 06/08/2020  
Date Data Arrived at EDR: 06/09/2020  
Date Made Active in Reports: 08/19/2020  
Number of Days to Update: 71

Source: State Water Resources Control Board  
Telephone: 866-480-1028  
Last EDR Contact: 09/08/2020  
Next Scheduled EDR Contact: 12/21/2020  
Data Release Frequency: Varies

### WELL STIM PROJ: Well Stimulation Project (GEOTRACKER)

Includes areas of groundwater monitoring plans, a depiction of the monitoring network, and the facilities, boundaries, and subsurface characteristics of the oilfield and the features (oil and gas wells, produced water ponds, UIC wells, water supply wells, etc?) being monitored

Date of Government Version: 06/08/2020  
Date Data Arrived at EDR: 06/09/2020  
Date Made Active in Reports: 08/19/2020  
Number of Days to Update: 71

Source: State Water Resources Control Board  
Telephone: 866-480-1028  
Last EDR Contact: 09/08/2020  
Next Scheduled EDR Contact: 12/21/2020  
Data Release Frequency: Varies

### MINES MRDS: Mineral Resources Data System

Mineral Resources Data System

Date of Government Version: 04/06/2018  
Date Data Arrived at EDR: 10/21/2019  
Date Made Active in Reports: 10/24/2019  
Number of Days to Update: 3

Source: USGS  
Telephone: 703-648-6533  
Last EDR Contact: 08/28/2020  
Next Scheduled EDR Contact: 12/07/2020  
Data Release Frequency: Varies

### PCS ENF: Enforcement data

No description is available for this data

Date of Government Version: 12/31/2014  
Date Data Arrived at EDR: 02/05/2015  
Date Made Active in Reports: 03/06/2015  
Number of Days to Update: 29

Source: EPA  
Telephone: 202-564-2497  
Last EDR Contact: 10/02/2020  
Next Scheduled EDR Contact: 01/18/2021  
Data Release Frequency: Varies

### PCS INACTIVE: Listing of Inactive PCS Permits

An inactive permit is a facility that has shut down or is no longer discharging.

Date of Government Version: 11/05/2014  
Date Data Arrived at EDR: 01/06/2015  
Date Made Active in Reports: 05/06/2015  
Number of Days to Update: 120

Source: EPA  
Telephone: 202-564-2496  
Last EDR Contact: 10/02/2020  
Next Scheduled EDR Contact: 01/18/2021  
Data Release Frequency: Semi-Annually

### PCS: Permit Compliance System

PCS is a computerized management information system that contains data on National Pollutant Discharge Elimination System (NPDES) permit holding facilities. PCS tracks the permit, compliance, and enforcement status of NPDES facilities.

## GOVERNMENT RECORDS SEARCHED / DATA CURRENCY TRACKING

Date of Government Version: 07/14/2011  
Date Data Arrived at EDR: 08/05/2011  
Date Made Active in Reports: 09/29/2011  
Number of Days to Update: 55

Source: EPA, Office of Water  
Telephone: 202-564-2496  
Last EDR Contact: 10/02/2020  
Next Scheduled EDR Contact: 01/18/2021  
Data Release Frequency: Semi-Annually

### HWTS: Hazardous Waste Tracking System

DTSC maintains the Hazardous Waste Tracking System that stores ID number information since the early 1980s and manifest data since 1993. The system collects both manifest copies from the generator and destination facility.

Date of Government Version: 04/08/2020  
Date Data Arrived at EDR: 04/09/2020  
Date Made Active in Reports: 07/01/2020  
Number of Days to Update: 83

Source: Department of Toxic Substances Control  
Telephone: 916-324-2444  
Last EDR Contact: 10/01/2020  
Next Scheduled EDR Contact: 01/18/2021  
Data Release Frequency: Varies

### EDR HIGH RISK HISTORICAL RECORDS

#### ***EDR Exclusive Records***

##### EDR MGP: EDR Proprietary Manufactured Gas Plants

The EDR Proprietary Manufactured Gas Plant Database includes records of coal gas plants (manufactured gas plants) compiled by EDR's researchers. Manufactured gas sites were used in the United States from the 1800's to 1950's to produce a gas that could be distributed and used as fuel. These plants used whale oil, rosin, coal, or a mixture of coal, oil, and water that also produced a significant amount of waste. Many of the byproducts of the gas production, such as coal tar (oily waste containing volatile and non-volatile chemicals), sludges, oils and other compounds are potentially hazardous to human health and the environment. The byproduct from this process was frequently disposed of directly at the plant site and can remain or spread slowly, serving as a continuous source of soil and groundwater contamination.

Date of Government Version: N/A  
Date Data Arrived at EDR: N/A  
Date Made Active in Reports: N/A  
Number of Days to Update: N/A

Source: EDR, Inc.  
Telephone: N/A  
Last EDR Contact: N/A  
Next Scheduled EDR Contact: N/A  
Data Release Frequency: No Update Planned

##### EDR Hist Auto: EDR Exclusive Historical Auto Stations

EDR has searched selected national collections of business directories and has collected listings of potential gas station/filling station/service station sites that were available to EDR researchers. EDR's review was limited to those categories of sources that might, in EDR's opinion, include gas station/filling station/service station establishments. The categories reviewed included, but were not limited to gas, gas station, gasoline station, filling station, auto, automobile repair, auto service station, service station, etc. This database falls within a category of information EDR classifies as "High Risk Historical Records", or HRHR. EDR's HRHR effort presents unique and sometimes proprietary data about past sites and operations that typically create environmental concerns, but may not show up in current government records searches.

Date of Government Version: N/A  
Date Data Arrived at EDR: N/A  
Date Made Active in Reports: N/A  
Number of Days to Update: N/A

Source: EDR, Inc.  
Telephone: N/A  
Last EDR Contact: N/A  
Next Scheduled EDR Contact: N/A  
Data Release Frequency: Varies

##### EDR Hist Cleaner: EDR Exclusive Historical Cleaners

EDR has searched selected national collections of business directories and has collected listings of potential dry cleaner sites that were available to EDR researchers. EDR's review was limited to those categories of sources that might, in EDR's opinion, include dry cleaning establishments. The categories reviewed included, but were not limited to dry cleaners, cleaners, laundry, laundromat, cleaning/laundry, wash & dry etc. This database falls within a category of information EDR classifies as "High Risk Historical Records", or HRHR. EDR's HRHR effort presents unique and sometimes proprietary data about past sites and operations that typically create environmental concerns, but may not show up in current government records searches.

## GOVERNMENT RECORDS SEARCHED / DATA CURRENCY TRACKING

Date of Government Version: N/A  
Date Data Arrived at EDR: N/A  
Date Made Active in Reports: N/A  
Number of Days to Update: N/A

Source: EDR, Inc.  
Telephone: N/A  
Last EDR Contact: N/A  
Next Scheduled EDR Contact: N/A  
Data Release Frequency: Varies

### **EDR RECOVERED GOVERNMENT ARCHIVES**

#### ***Exclusive Recovered Govt. Archives***

##### **RGA LF: Recovered Government Archive Solid Waste Facilities List**

The EDR Recovered Government Archive Landfill database provides a list of landfills derived from historical databases and includes many records that no longer appear in current government lists. Compiled from Records formerly available from the Department of Resources Recycling and Recovery in California.

Date of Government Version: N/A  
Date Data Arrived at EDR: 07/01/2013  
Date Made Active in Reports: 01/13/2014  
Number of Days to Update: 196

Source: Department of Resources Recycling and Recovery  
Telephone: N/A  
Last EDR Contact: 06/01/2012  
Next Scheduled EDR Contact: N/A  
Data Release Frequency: Varies

##### **RGA LUST: Recovered Government Archive Leaking Underground Storage Tank**

The EDR Recovered Government Archive Leaking Underground Storage Tank database provides a list of LUST incidents derived from historical databases and includes many records that no longer appear in current government lists. Compiled from Records formerly available from the State Water Resources Control Board in California.

Date of Government Version: N/A  
Date Data Arrived at EDR: 07/01/2013  
Date Made Active in Reports: 12/30/2013  
Number of Days to Update: 182

Source: State Water Resources Control Board  
Telephone: N/A  
Last EDR Contact: 06/01/2012  
Next Scheduled EDR Contact: N/A  
Data Release Frequency: Varies

### **COUNTY RECORDS**

#### **ALAMEDA COUNTY:**

##### **CS ALAMEDA: Contaminated Sites**

A listing of contaminated sites overseen by the Toxic Release Program (oil and groundwater contamination from chemical releases and spills) and the Leaking Underground Storage Tank Program (soil and ground water contamination from leaking petroleum USTs).

Date of Government Version: 01/09/2019  
Date Data Arrived at EDR: 01/11/2019  
Date Made Active in Reports: 03/05/2019  
Number of Days to Update: 53

Source: Alameda County Environmental Health Services  
Telephone: 510-567-6700  
Last EDR Contact: 10/01/2020  
Next Scheduled EDR Contact: 01/18/2021  
Data Release Frequency: Semi-Annually

##### **UST ALAMEDA: Underground Tanks**

Underground storage tank sites located in Alameda county.

Date of Government Version: 06/30/2020  
Date Data Arrived at EDR: 07/01/2020  
Date Made Active in Reports: 07/17/2020  
Number of Days to Update: 16

Source: Alameda County Environmental Health Services  
Telephone: 510-567-6700  
Last EDR Contact: 10/01/2020  
Next Scheduled EDR Contact: 01/18/2021  
Data Release Frequency: Semi-Annually

#### **AMADOR COUNTY:**

## GOVERNMENT RECORDS SEARCHED / DATA CURRENCY TRACKING

### CUPA AMADOR: CUPA Facility List Cupa Facility List

Date of Government Version: 05/18/2020  
Date Data Arrived at EDR: 05/19/2020  
Date Made Active in Reports: 06/01/2020  
Number of Days to Update: 13

Source: Amador County Environmental Health  
Telephone: 209-223-6439  
Last EDR Contact: 07/28/2020  
Next Scheduled EDR Contact: 11/16/2020  
Data Release Frequency: Varies

### BUTTE COUNTY:

#### CUPA BUTTE: CUPA Facility Listing Cupa facility list.

Date of Government Version: 04/21/2017  
Date Data Arrived at EDR: 04/25/2017  
Date Made Active in Reports: 08/09/2017  
Number of Days to Update: 106

Source: Public Health Department  
Telephone: 530-538-7149  
Last EDR Contact: 10/01/2020  
Next Scheduled EDR Contact: 01/18/2021  
Data Release Frequency: No Update Planned

### CALVERAS COUNTY:

#### CUPA CALVERAS: CUPA Facility Listing Cupa Facility Listing

Date of Government Version: 06/17/2020  
Date Data Arrived at EDR: 06/18/2020  
Date Made Active in Reports: 09/02/2020  
Number of Days to Update: 76

Source: Calveras County Environmental Health  
Telephone: 209-754-6399  
Last EDR Contact: 10/01/2020  
Next Scheduled EDR Contact: 01/04/2021  
Data Release Frequency: Quarterly

### COLUSA COUNTY:

#### CUPA COLUSA: CUPA Facility List Cupa facility list.

Date of Government Version: 04/06/2020  
Date Data Arrived at EDR: 04/23/2020  
Date Made Active in Reports: 07/10/2020  
Number of Days to Update: 78

Source: Health & Human Services  
Telephone: 530-458-0396  
Last EDR Contact: 07/28/2020  
Next Scheduled EDR Contact: 11/16/2020  
Data Release Frequency: Semi-Annually

### CONTRA COSTA COUNTY:

#### SL CONTRA COSTA: Site List

List includes sites from the underground tank, hazardous waste generator and business plan/2185 programs.

Date of Government Version: 04/01/2020  
Date Data Arrived at EDR: 04/20/2020  
Date Made Active in Reports: 07/06/2020  
Number of Days to Update: 77

Source: Contra Costa Health Services Department  
Telephone: 925-646-2286  
Last EDR Contact: 07/21/2020  
Next Scheduled EDR Contact: 11/09/2020  
Data Release Frequency: Semi-Annually

### DEL NORTE COUNTY:

## GOVERNMENT RECORDS SEARCHED / DATA CURRENCY TRACKING

### CUPA DEL NORTE: CUPA Facility List Cupa Facility list

Date of Government Version: 04/16/2020  
Date Data Arrived at EDR: 04/20/2020  
Date Made Active in Reports: 07/08/2020  
Number of Days to Update: 79

Source: Del Norte County Environmental Health Division  
Telephone: 707-465-0426  
Last EDR Contact: 08/13/2020  
Next Scheduled EDR Contact: 11/09/2020  
Data Release Frequency: Varies

### EL DORADO COUNTY:

#### CUPA EL DORADO: CUPA Facility List CUPA facility list.

Date of Government Version: 05/07/2020  
Date Data Arrived at EDR: 05/07/2020  
Date Made Active in Reports: 07/23/2020  
Number of Days to Update: 77

Source: El Dorado County Environmental Management Department  
Telephone: 530-621-6623  
Last EDR Contact: 08/13/2020  
Next Scheduled EDR Contact: 11/09/2020  
Data Release Frequency: Varies

### FRESNO COUNTY:

#### CUPA FRESNO: CUPA Resources List

Certified Unified Program Agency. CUPA's are responsible for implementing a unified hazardous materials and hazardous waste management regulatory program. The agency provides oversight of businesses that deal with hazardous materials, operate underground storage tanks or aboveground storage tanks.

Date of Government Version: 06/30/2020  
Date Data Arrived at EDR: 07/01/2020  
Date Made Active in Reports: 09/17/2020  
Number of Days to Update: 78

Source: Dept. of Community Health  
Telephone: 559-445-3271  
Last EDR Contact: 06/30/2020  
Next Scheduled EDR Contact: 01/11/2021  
Data Release Frequency: Semi-Annually

### GLENN COUNTY:

#### CUPA GLENN: CUPA Facility List Cupa facility list

Date of Government Version: 01/22/2018  
Date Data Arrived at EDR: 01/24/2018  
Date Made Active in Reports: 03/14/2018  
Number of Days to Update: 49

Source: Glenn County Air Pollution Control District  
Telephone: 830-934-6500  
Last EDR Contact: 07/14/2020  
Next Scheduled EDR Contact: 11/02/2020  
Data Release Frequency: No Update Planned

### HUMBOLDT COUNTY:

#### CUPA HUMBOLDT: CUPA Facility List CUPA facility list.

Date of Government Version: 05/19/2020  
Date Data Arrived at EDR: 05/20/2020  
Date Made Active in Reports: 06/15/2020  
Number of Days to Update: 26

Source: Humboldt County Environmental Health  
Telephone: N/A  
Last EDR Contact: 08/11/2020  
Next Scheduled EDR Contact: 11/30/2020  
Data Release Frequency: Semi-Annually

### IMPERIAL COUNTY:

## GOVERNMENT RECORDS SEARCHED / DATA CURRENCY TRACKING

### CUPA IMPERIAL: CUPA Facility List Cupa facility list.

Date of Government Version: 07/14/2020  
Date Data Arrived at EDR: 07/16/2020  
Date Made Active in Reports: 09/29/2020  
Number of Days to Update: 75

Source: San Diego Border Field Office  
Telephone: 760-339-2777  
Last EDR Contact: 07/14/2020  
Next Scheduled EDR Contact: 11/02/2020  
Data Release Frequency: Varies

### INYO COUNTY:

#### CUPA INYO: CUPA Facility List Cupa facility list.

Date of Government Version: 04/02/2018  
Date Data Arrived at EDR: 04/03/2018  
Date Made Active in Reports: 06/14/2018  
Number of Days to Update: 72

Source: Inyo County Environmental Health Services  
Telephone: 760-878-0238  
Last EDR Contact: 08/11/2020  
Next Scheduled EDR Contact: 11/30/2020  
Data Release Frequency: Varies

### KERN COUNTY:

#### CUPA KERN: CUPA Facility List

A listing of sites included in the Kern County Hazardous Material Business Plan.

Date of Government Version: 04/29/2020  
Date Data Arrived at EDR: 05/05/2020  
Date Made Active in Reports: 08/26/2020  
Number of Days to Update: 113

Source: Kern County Public Health  
Telephone: 661-321-3000  
Last EDR Contact: 07/28/2020  
Next Scheduled EDR Contact: 11/16/2020  
Data Release Frequency: Varies

#### UST KERN: Underground Storage Tank Sites & Tank Listing Kern County Sites and Tanks Listing.

Date of Government Version: 04/29/2020  
Date Data Arrived at EDR: 05/05/2020  
Date Made Active in Reports: 07/17/2020  
Number of Days to Update: 73

Source: Kern County Environment Health Services Department  
Telephone: 661-862-8700  
Last EDR Contact: 07/28/2020  
Next Scheduled EDR Contact: 11/16/2020  
Data Release Frequency: Quarterly

### KINGS COUNTY:

#### CUPA KINGS: CUPA Facility List

A listing of sites included in the county's Certified Unified Program Agency database. California's Secretary for Environmental Protection established the unified hazardous materials and hazardous waste regulatory program as required by chapter 6.11 of the California Health and Safety Code. The Unified Program consolidates the administration, permits, inspections, and enforcement activities.

Date of Government Version: 05/11/2020  
Date Data Arrived at EDR: 05/12/2020  
Date Made Active in Reports: 07/27/2020  
Number of Days to Update: 76

Source: Kings County Department of Public Health  
Telephone: 559-584-1411  
Last EDR Contact: 08/21/2020  
Next Scheduled EDR Contact: 11/30/2020  
Data Release Frequency: Varies

### LAKE COUNTY:

## GOVERNMENT RECORDS SEARCHED / DATA CURRENCY TRACKING

### CUPA LAKE: CUPA Facility List Cupa facility list

Date of Government Version: 04/20/2020  
Date Data Arrived at EDR: 04/28/2020  
Date Made Active in Reports: 07/14/2020  
Number of Days to Update: 77

Source: Lake County Environmental Health  
Telephone: 707-263-1164  
Last EDR Contact: 07/08/2020  
Next Scheduled EDR Contact: 10/26/2020  
Data Release Frequency: Varies

### LASSEN COUNTY:

#### CUPA LASSEN: CUPA Facility List Cupa facility list

Date of Government Version: 01/30/2020  
Date Data Arrived at EDR: 01/31/2020  
Date Made Active in Reports: 04/09/2020  
Number of Days to Update: 69

Source: Lassen County Environmental Health  
Telephone: 530-251-8528  
Last EDR Contact: 08/11/2020  
Next Scheduled EDR Contact: 11/02/2020  
Data Release Frequency: Varies

### LOS ANGELES COUNTY:

#### AOCONCERN: Key Areas of Concerns in Los Angeles County

San Gabriel Valley areas where VOC contamination is at or above the MCL as designated by region 9 EPA office. Date of Government Version: 3/30/2009 Exide Site area is a cleanup plan of lead-impacted soil surrounding the former Exide Facility as designated by the DTSC. Date of Government Version: 7/17/2017

Date of Government Version: 03/30/2009  
Date Data Arrived at EDR: 03/31/2009  
Date Made Active in Reports: 10/23/2009  
Number of Days to Update: 206

Source: N/A  
Telephone: N/A  
Last EDR Contact: 09/10/2020  
Next Scheduled EDR Contact: 12/28/2020  
Data Release Frequency: No Update Planned

#### HMS LOS ANGELES: HMS: Street Number List

Industrial Waste and Underground Storage Tank Sites.

Date of Government Version: 07/06/2020  
Date Data Arrived at EDR: 07/10/2020  
Date Made Active in Reports: 09/28/2020  
Number of Days to Update: 80

Source: Department of Public Works  
Telephone: 626-458-3517  
Last EDR Contact: 10/01/2020  
Next Scheduled EDR Contact: 01/18/2021  
Data Release Frequency: Semi-Annually

#### LF LOS ANGELES: List of Solid Waste Facilities Solid Waste Facilities in Los Angeles County.

Date of Government Version: 07/13/2020  
Date Data Arrived at EDR: 07/13/2020  
Date Made Active in Reports: 09/29/2020  
Number of Days to Update: 78

Source: La County Department of Public Works  
Telephone: 818-458-5185  
Last EDR Contact: 07/13/2020  
Next Scheduled EDR Contact: 10/26/2020  
Data Release Frequency: Varies

#### LF LOS ANGELES CITY: City of Los Angeles Landfills

Landfills owned and maintained by the City of Los Angeles.

Date of Government Version: 01/01/2019  
Date Data Arrived at EDR: 01/15/2019  
Date Made Active in Reports: 03/07/2019  
Number of Days to Update: 51

Source: Engineering & Construction Division  
Telephone: 213-473-7869  
Last EDR Contact: 07/08/2020  
Next Scheduled EDR Contact: 10/26/2020  
Data Release Frequency: Varies

## GOVERNMENT RECORDS SEARCHED / DATA CURRENCY TRACKING

### LOS ANGELES AST: Active & Inactive AST Inventory

A listing of active & inactive above ground petroleum storage tank site locations, located in the City of Los Angeles.

Date of Government Version: 06/01/2019	Source: Los Angeles Fire Department
Date Data Arrived at EDR: 06/25/2019	Telephone: 213-978-3800
Date Made Active in Reports: 08/22/2019	Last EDR Contact: 09/25/2020
Number of Days to Update: 58	Next Scheduled EDR Contact: 01/04/2021
	Data Release Frequency: Varies

### LOS ANGELES CO LF METHANE: Methane Producing Landfills

This data was created on April 30, 2012 to represent known disposal sites in Los Angeles County that may produce and emanate methane gas. The shapefile contains disposal sites within Los Angeles County that once accepted degradable refuse material. Information used to create this data was extracted from a landfill survey performed by County Engineers (Major Waste System Map, 1973) as well as historical records from CalRecycle, Regional Water Quality Control Board, and Los Angeles County Department of Public Health

Date of Government Version: 04/30/2012	Source: Los Angeles County Department of Public Works
Date Data Arrived at EDR: 04/17/2019	Telephone: 626-458-6973
Date Made Active in Reports: 05/29/2019	Last EDR Contact: 08/11/2020
Number of Days to Update: 42	Next Scheduled EDR Contact: 10/26/2020
	Data Release Frequency: No Update Planned

### LOS ANGELES HM: Active & Inactive Hazardous Materials Inventory

A listing of active & inactive hazardous materials facility locations, located in the City of Los Angeles.

Date of Government Version: 06/01/2019	Source: Los Angeles Fire Department
Date Data Arrived at EDR: 06/25/2019	Telephone: 213-978-3800
Date Made Active in Reports: 08/22/2019	Last EDR Contact: 09/25/2020
Number of Days to Update: 58	Next Scheduled EDR Contact: 01/04/2021
	Data Release Frequency: Varies

### LOS ANGELES UST: Active & Inactive UST Inventory

A listing of active & inactive underground storage tank site locations and underground storage tank historical sites, located in the City of Los Angeles.

Date of Government Version: 06/01/2019	Source: Los Angeles Fire Department
Date Data Arrived at EDR: 06/25/2019	Telephone: 213-978-3800
Date Made Active in Reports: 08/22/2019	Last EDR Contact: 09/25/2020
Number of Days to Update: 58	Next Scheduled EDR Contact: 01/04/2021
	Data Release Frequency: Varies

### SITE MIT LOS ANGELES: Site Mitigation List

Industrial sites that have had some sort of spill or complaint.

Date of Government Version: 03/25/2020	Source: Community Health Services
Date Data Arrived at EDR: 04/14/2020	Telephone: 323-890-7806
Date Made Active in Reports: 07/01/2020	Last EDR Contact: 07/17/2020
Number of Days to Update: 78	Next Scheduled EDR Contact: 10/26/2020
	Data Release Frequency: Annually

### UST EL SEGUNDO: City of El Segundo Underground Storage Tank

Underground storage tank sites located in El Segundo city.

Date of Government Version: 01/21/2017	Source: City of El Segundo Fire Department
Date Data Arrived at EDR: 04/19/2017	Telephone: 310-524-2236
Date Made Active in Reports: 05/10/2017	Last EDR Contact: 07/08/2020
Number of Days to Update: 21	Next Scheduled EDR Contact: 10/26/2020
	Data Release Frequency: No Update Planned

## GOVERNMENT RECORDS SEARCHED / DATA CURRENCY TRACKING

UST LONG BEACH: City of Long Beach Underground Storage Tank  
Underground storage tank sites located in the city of Long Beach.

Date of Government Version: 04/22/2019	Source: City of Long Beach Fire Department
Date Data Arrived at EDR: 04/23/2019	Telephone: 562-570-2563
Date Made Active in Reports: 06/27/2019	Last EDR Contact: 07/14/2020
Number of Days to Update: 65	Next Scheduled EDR Contact: 11/02/2020
	Data Release Frequency: Varies

UST TORRANCE: City of Torrance Underground Storage Tank  
Underground storage tank sites located in the city of Torrance.

Date of Government Version: 06/27/2019	Source: City of Torrance Fire Department
Date Data Arrived at EDR: 07/30/2019	Telephone: 310-618-2973
Date Made Active in Reports: 10/02/2019	Last EDR Contact: 07/14/2020
Number of Days to Update: 64	Next Scheduled EDR Contact: 11/02/2020
	Data Release Frequency: Semi-Annually

MADERA COUNTY:

CUPA MADERA: CUPA Facility List

A listing of sites included in the county's Certified Unified Program Agency database. California's Secretary for Environmental Protection established the unified hazardous materials and hazardous waste regulatory program as required by chapter 6.11 of the California Health and Safety Code. The Unified Program consolidates the administration, permits, inspections, and enforcement activities.

Date of Government Version: 02/24/2020	Source: Madera County Environmental Health
Date Data Arrived at EDR: 02/25/2020	Telephone: 559-675-7823
Date Made Active in Reports: 05/07/2020	Last EDR Contact: 08/04/2020
Number of Days to Update: 72	Next Scheduled EDR Contact: 11/30/2020
	Data Release Frequency: Varies

MARIN COUNTY:

UST MARIN: Underground Storage Tank Sites  
Currently permitted USTs in Marin County.

Date of Government Version: 09/26/2018	Source: Public Works Department Waste Management
Date Data Arrived at EDR: 10/04/2018	Telephone: 415-473-6647
Date Made Active in Reports: 11/02/2018	Last EDR Contact: 09/23/2020
Number of Days to Update: 29	Next Scheduled EDR Contact: 01/11/2021
	Data Release Frequency: Semi-Annually

MERCED COUNTY:

CUPA MERCED: CUPA Facility List  
CUPA facility list.

Date of Government Version: 07/28/2020	Source: Merced County Environmental Health
Date Data Arrived at EDR: 07/30/2020	Telephone: 209-381-1094
Date Made Active in Reports: 07/31/2020	Last EDR Contact: 07/24/2020
Number of Days to Update: 1	Next Scheduled EDR Contact: 11/30/2020
	Data Release Frequency: Varies

MONO COUNTY:

## GOVERNMENT RECORDS SEARCHED / DATA CURRENCY TRACKING

### CUPA MONO: CUPA Facility List CUPA Facility List

Date of Government Version: 05/15/2020  
Date Data Arrived at EDR: 06/02/2020  
Date Made Active in Reports: 08/14/2020  
Number of Days to Update: 73

Source: Mono County Health Department  
Telephone: 760-932-5580  
Last EDR Contact: 08/19/2020  
Next Scheduled EDR Contact: 12/07/2020  
Data Release Frequency: Varies

### MONTEREY COUNTY:

#### CUPA MONTEREY: CUPA Facility Listing CUPA Program listing from the Environmental Health Division.

Date of Government Version: 07/13/2020  
Date Data Arrived at EDR: 07/15/2020  
Date Made Active in Reports: 07/31/2020  
Number of Days to Update: 16

Source: Monterey County Health Department  
Telephone: 831-796-1297  
Last EDR Contact: 09/23/2020  
Next Scheduled EDR Contact: 01/11/2021  
Data Release Frequency: Varies

### NAPA COUNTY:

#### LUST NAPA: Sites With Reported Contamination

A listing of leaking underground storage tank sites located in Napa county.

Date of Government Version: 01/09/2017  
Date Data Arrived at EDR: 01/11/2017  
Date Made Active in Reports: 03/02/2017  
Number of Days to Update: 50

Source: Napa County Department of Environmental Management  
Telephone: 707-253-4269  
Last EDR Contact: 08/19/2020  
Next Scheduled EDR Contact: 12/07/2020  
Data Release Frequency: No Update Planned

#### UST NAPA: Closed and Operating Underground Storage Tank Sites Underground storage tank sites located in Napa county.

Date of Government Version: 09/05/2019  
Date Data Arrived at EDR: 09/09/2019  
Date Made Active in Reports: 10/31/2019  
Number of Days to Update: 52

Source: Napa County Department of Environmental Management  
Telephone: 707-253-4269  
Last EDR Contact: 08/19/2020  
Next Scheduled EDR Contact: 12/07/2020  
Data Release Frequency: No Update Planned

### NEVADA COUNTY:

#### CUPA NEVADA: CUPA Facility List CUPA facility list.

Date of Government Version: 05/06/2020  
Date Data Arrived at EDR: 05/07/2020  
Date Made Active in Reports: 07/24/2020  
Number of Days to Update: 78

Source: Community Development Agency  
Telephone: 530-265-1467  
Last EDR Contact: 07/21/2020  
Next Scheduled EDR Contact: 11/09/2020  
Data Release Frequency: Varies

### ORANGE COUNTY:

#### IND\_SITE ORANGE: List of Industrial Site Cleanups Petroleum and non-petroleum spills.

## GOVERNMENT RECORDS SEARCHED / DATA CURRENCY TRACKING

Date of Government Version: 05/01/2020  
Date Data Arrived at EDR: 05/08/2020  
Date Made Active in Reports: 07/24/2020  
Number of Days to Update: 77

Source: Health Care Agency  
Telephone: 714-834-3446  
Last EDR Contact: 07/31/2020  
Next Scheduled EDR Contact: 11/16/2020  
Data Release Frequency: Annually

LUST ORANGE: List of Underground Storage Tank Cleanups  
Orange County Underground Storage Tank Cleanups (LUST).

Date of Government Version: 05/01/2020  
Date Data Arrived at EDR: 05/08/2020  
Date Made Active in Reports: 07/24/2020  
Number of Days to Update: 77

Source: Health Care Agency  
Telephone: 714-834-3446  
Last EDR Contact: 07/31/2020  
Next Scheduled EDR Contact: 11/16/2020  
Data Release Frequency: Quarterly

UST ORANGE: List of Underground Storage Tank Facilities  
Orange County Underground Storage Tank Facilities (UST).

Date of Government Version: 05/01/2020  
Date Data Arrived at EDR: 05/05/2020  
Date Made Active in Reports: 07/17/2020  
Number of Days to Update: 73

Source: Health Care Agency  
Telephone: 714-834-3446  
Last EDR Contact: 08/03/2020  
Next Scheduled EDR Contact: 11/16/2020  
Data Release Frequency: Quarterly

PLACER COUNTY:

MS PLACER: Master List of Facilities

List includes aboveground tanks, underground tanks and cleanup sites.

Date of Government Version: 06/08/2020  
Date Data Arrived at EDR: 06/10/2020  
Date Made Active in Reports: 08/24/2020  
Number of Days to Update: 75

Source: Placer County Health and Human Services  
Telephone: 530-745-2363  
Last EDR Contact: 08/25/2020  
Next Scheduled EDR Contact: 12/14/2020  
Data Release Frequency: Semi-Annually

PLUMAS COUNTY:

CUPA PLUMAS: CUPA Facility List

Plumas County CUPA Program facilities.

Date of Government Version: 03/31/2019  
Date Data Arrived at EDR: 04/23/2019  
Date Made Active in Reports: 06/26/2019  
Number of Days to Update: 64

Source: Plumas County Environmental Health  
Telephone: 530-283-6355  
Last EDR Contact: 07/14/2020  
Next Scheduled EDR Contact: 11/02/2020  
Data Release Frequency: Varies

RIVERSIDE COUNTY:

LUST RIVERSIDE: Listing of Underground Tank Cleanup Sites  
Riverside County Underground Storage Tank Cleanup Sites (LUST).

Date of Government Version: 03/10/2020  
Date Data Arrived at EDR: 03/11/2020  
Date Made Active in Reports: 05/20/2020  
Number of Days to Update: 70

Source: Department of Environmental Health  
Telephone: 951-358-5055  
Last EDR Contact: 09/15/2020  
Next Scheduled EDR Contact: 12/28/2020  
Data Release Frequency: Quarterly

## GOVERNMENT RECORDS SEARCHED / DATA CURRENCY TRACKING

### UST RIVERSIDE: Underground Storage Tank Tank List

Underground storage tank sites located in Riverside county.

Date of Government Version: 03/10/2020

Date Data Arrived at EDR: 03/11/2020

Date Made Active in Reports: 05/20/2020

Number of Days to Update: 70

Source: Department of Environmental Health

Telephone: 951-358-5055

Last EDR Contact: 09/10/2020

Next Scheduled EDR Contact: 12/28/2020

Data Release Frequency: Quarterly

### SACRAMENTO COUNTY:

#### CS SACRAMENTO: Toxic Site Clean-Up List

List of sites where unauthorized releases of potentially hazardous materials have occurred.

Date of Government Version: 02/18/2020

Date Data Arrived at EDR: 03/31/2020

Date Made Active in Reports: 06/15/2020

Number of Days to Update: 76

Source: Sacramento County Environmental Management

Telephone: 916-875-8406

Last EDR Contact: 10/02/2020

Next Scheduled EDR Contact: 01/11/2021

Data Release Frequency: Quarterly

#### ML SACRAMENTO: Master Hazardous Materials Facility List

Any business that has hazardous materials on site - hazardous material storage sites, underground storage tanks, waste generators.

Date of Government Version: 02/24/2020

Date Data Arrived at EDR: 03/31/2020

Date Made Active in Reports: 06/17/2020

Number of Days to Update: 78

Source: Sacramento County Environmental Management

Telephone: 916-875-8406

Last EDR Contact: 10/02/2020

Next Scheduled EDR Contact: 01/11/2021

Data Release Frequency: Quarterly

### SAN BENITO COUNTY:

#### CUPA SAN BENITO: CUPA Facility List

Cupa facility list

Date of Government Version: 04/24/2020

Date Data Arrived at EDR: 04/28/2020

Date Made Active in Reports: 07/13/2020

Number of Days to Update: 76

Source: San Benito County Environmental Health

Telephone: N/A

Last EDR Contact: 07/28/2020

Next Scheduled EDR Contact: 11/16/2020

Data Release Frequency: Varies

### SAN BERNARDINO COUNTY:

#### PERMITS SAN BERNARDINO: Hazardous Material Permits

This listing includes underground storage tanks, medical waste handlers/generators, hazardous materials handlers, hazardous waste generators, and waste oil generators/handlers.

Date of Government Version: 02/25/2020

Date Data Arrived at EDR: 02/26/2020

Date Made Active in Reports: 05/07/2020

Number of Days to Update: 71

Source: San Bernardino County Fire Department Hazardous Materials Division

Telephone: 909-387-3041

Last EDR Contact: 07/28/2020

Next Scheduled EDR Contact: 11/16/2020

Data Release Frequency: Quarterly

### SAN DIEGO COUNTY:

## GOVERNMENT RECORDS SEARCHED / DATA CURRENCY TRACKING

### HMMD SAN DIEGO: Hazardous Materials Management Division Database

The database includes: HE58 - This report contains the business name, site address, business phone number, establishment 'H' permit number, type of permit, and the business status. HE17 - In addition to providing the same information provided in the HE58 listing, HE17 provides inspection dates, violations received by the establishment, hazardous waste generated, the quantity, method of storage, treatment/disposal of waste and the hauler, and information on underground storage tanks. Unauthorized Release List - Includes a summary of environmental contamination cases in San Diego County (underground tank cases, non-tank cases, groundwater contamination, and soil contamination are included.)

Date of Government Version: 06/01/2020  
Date Data Arrived at EDR: 06/02/2020  
Date Made Active in Reports: 08/14/2020  
Number of Days to Update: 73

Source: Hazardous Materials Management Division  
Telephone: 619-338-2268  
Last EDR Contact: 08/31/2020  
Next Scheduled EDR Contact: 12/14/2020  
Data Release Frequency: Quarterly

### LF SAN DIEGO: Solid Waste Facilities

San Diego County Solid Waste Facilities.

Date of Government Version: 04/18/2018  
Date Data Arrived at EDR: 04/24/2018  
Date Made Active in Reports: 06/19/2018  
Number of Days to Update: 56

Source: Department of Health Services  
Telephone: 619-338-2209  
Last EDR Contact: 07/14/2020  
Next Scheduled EDR Contact: 11/02/2020  
Data Release Frequency: Varies

### SAN DIEGO CO LOP: Local Oversight Program Listing

A listing of all LOP release sites that are or were under the County of San Diego's jurisdiction. Included are closed or transferred cases, open cases, and cases that did not have a case type indicated. The cases without a case type are mostly complaints; however, some of them could be LOP cases.

Date of Government Version: 07/14/2020  
Date Data Arrived at EDR: 07/16/2020  
Date Made Active in Reports: 09/29/2020  
Number of Days to Update: 75

Source: Department of Environmental Health  
Telephone: 858-505-6874  
Last EDR Contact: 07/14/2020  
Next Scheduled EDR Contact: 11/02/2020  
Data Release Frequency: Varies

### SAN DIEGO CO SAM: Environmental Case Listing

The listing contains all underground tank release cases and projects pertaining to properties contaminated with hazardous substances that are actively under review by the Site Assessment and Mitigation Program.

Date of Government Version: 03/23/2010  
Date Data Arrived at EDR: 06/15/2010  
Date Made Active in Reports: 07/09/2010  
Number of Days to Update: 24

Source: San Diego County Department of Environmental Health  
Telephone: 619-338-2371  
Last EDR Contact: 08/25/2020  
Next Scheduled EDR Contact: 12/14/2020  
Data Release Frequency: No Update Planned

### SAN FRANCISCO COUNTY:

#### LUST SAN FRANCISCO: Local Oversight Facilities

A listing of leaking underground storage tank sites located in San Francisco county.

Date of Government Version: 09/19/2008  
Date Data Arrived at EDR: 09/19/2008  
Date Made Active in Reports: 09/29/2008  
Number of Days to Update: 10

Source: Department Of Public Health San Francisco County  
Telephone: 415-252-3920  
Last EDR Contact: 07/28/2020  
Next Scheduled EDR Contact: 11/16/2020  
Data Release Frequency: No Update Planned

#### UST SAN FRANCISCO: Underground Storage Tank Information

Underground storage tank sites located in San Francisco county.

## GOVERNMENT RECORDS SEARCHED / DATA CURRENCY TRACKING

Date of Government Version: 05/04/2020  
Date Data Arrived at EDR: 05/06/2020  
Date Made Active in Reports: 07/17/2020  
Number of Days to Update: 72

Source: Department of Public Health  
Telephone: 415-252-3920  
Last EDR Contact: 07/28/2020  
Next Scheduled EDR Contact: 11/16/2020  
Data Release Frequency: Quarterly

### SAN JOAQUIN COUNTY:

#### UST SAN JOAQUIN: San Joaquin Co. UST

A listing of underground storage tank locations in San Joaquin county.

Date of Government Version: 06/22/2018  
Date Data Arrived at EDR: 06/26/2018  
Date Made Active in Reports: 07/11/2018  
Number of Days to Update: 15

Source: Environmental Health Department  
Telephone: N/A  
Last EDR Contact: 09/10/2020  
Next Scheduled EDR Contact: 12/28/2020  
Data Release Frequency: Semi-Annually

### SAN LUIS OBISPO COUNTY:

#### CUPA SAN LUIS OBISPO: CUPA Facility List Cupa Facility List.

Date of Government Version: 05/08/2020  
Date Data Arrived at EDR: 05/08/2020  
Date Made Active in Reports: 08/03/2020  
Number of Days to Update: 87

Source: San Luis Obispo County Public Health Department  
Telephone: 805-781-5596  
Last EDR Contact: 08/11/2020  
Next Scheduled EDR Contact: 11/30/2020  
Data Release Frequency: Varies

### SAN MATEO COUNTY:

#### BI SAN MATEO: Business Inventory

List includes Hazardous Materials Business Plan, hazardous waste generators, and underground storage tanks.

Date of Government Version: 02/20/2020  
Date Data Arrived at EDR: 02/20/2020  
Date Made Active in Reports: 04/24/2020  
Number of Days to Update: 64

Source: San Mateo County Environmental Health Services Division  
Telephone: 650-363-1921  
Last EDR Contact: 09/11/2020  
Next Scheduled EDR Contact: 12/21/2020  
Data Release Frequency: Annually

#### LUST SAN MATEO: Fuel Leak List

A listing of leaking underground storage tank sites located in San Mateo county.

Date of Government Version: 03/29/2019  
Date Data Arrived at EDR: 03/29/2019  
Date Made Active in Reports: 05/29/2019  
Number of Days to Update: 61

Source: San Mateo County Environmental Health Services Division  
Telephone: 650-363-1921  
Last EDR Contact: 09/01/2020  
Next Scheduled EDR Contact: 12/21/2020  
Data Release Frequency: Semi-Annually

### SANTA BARBARA COUNTY:

#### CUPA SANTA BARBARA: CUPA Facility Listing

CUPA Program Listing from the Environmental Health Services division.

Date of Government Version: 09/08/2011  
Date Data Arrived at EDR: 09/09/2011  
Date Made Active in Reports: 10/07/2011  
Number of Days to Update: 28

Source: Santa Barbara County Public Health Department  
Telephone: 805-686-8167  
Last EDR Contact: 08/11/2020  
Next Scheduled EDR Contact: 11/30/2020  
Data Release Frequency: No Update Planned

### SANTA CLARA COUNTY:

## GOVERNMENT RECORDS SEARCHED / DATA CURRENCY TRACKING

### CUPA SANTA CLARA: Cupa Facility List Cupa facility list

Date of Government Version: 05/08/2020  
Date Data Arrived at EDR: 05/12/2020  
Date Made Active in Reports: 07/27/2020  
Number of Days to Update: 76

Source: Department of Environmental Health  
Telephone: 408-918-1973  
Last EDR Contact: 08/11/2020  
Next Scheduled EDR Contact: 11/30/2020  
Data Release Frequency: Varies

### HIST LUST SANTA CLARA: HIST LUST - Fuel Leak Site Activity Report

A listing of open and closed leaking underground storage tanks. This listing is no longer updated by the county.  
Leaking underground storage tanks are now handled by the Department of Environmental Health.

Date of Government Version: 03/29/2005  
Date Data Arrived at EDR: 03/30/2005  
Date Made Active in Reports: 04/21/2005  
Number of Days to Update: 22

Source: Santa Clara Valley Water District  
Telephone: 408-265-2600  
Last EDR Contact: 03/23/2009  
Next Scheduled EDR Contact: 06/22/2009  
Data Release Frequency: No Update Planned

### LUST SANTA CLARA: LOP Listing

A listing of leaking underground storage tanks located in Santa Clara county.

Date of Government Version: 03/03/2014  
Date Data Arrived at EDR: 03/05/2014  
Date Made Active in Reports: 03/18/2014  
Number of Days to Update: 13

Source: Department of Environmental Health  
Telephone: 408-918-3417  
Last EDR Contact: 08/19/2020  
Next Scheduled EDR Contact: 12/07/2020  
Data Release Frequency: No Update Planned

### SAN JOSE HAZMAT: Hazardous Material Facilities

Hazardous material facilities, including underground storage tank sites.

Date of Government Version: 04/22/2020  
Date Data Arrived at EDR: 04/24/2020  
Date Made Active in Reports: 05/07/2020  
Number of Days to Update: 13

Source: City of San Jose Fire Department  
Telephone: 408-535-7694  
Last EDR Contact: 07/28/2020  
Next Scheduled EDR Contact: 11/16/2020  
Data Release Frequency: Annually

### SANTA CRUZ COUNTY:

#### CUPA SANTA CRUZ: CUPA Facility List CUPA facility listing.

Date of Government Version: 01/21/2017  
Date Data Arrived at EDR: 02/22/2017  
Date Made Active in Reports: 05/23/2017  
Number of Days to Update: 90

Source: Santa Cruz County Environmental Health  
Telephone: 831-464-2761  
Last EDR Contact: 08/11/2020  
Next Scheduled EDR Contact: 11/30/2020  
Data Release Frequency: Varies

### SHASTA COUNTY:

#### CUPA SHASTA: CUPA Facility List Cupa Facility List.

Date of Government Version: 06/15/2017  
Date Data Arrived at EDR: 06/19/2017  
Date Made Active in Reports: 08/09/2017  
Number of Days to Update: 51

Source: Shasta County Department of Resource Management  
Telephone: 530-225-5789  
Last EDR Contact: 08/11/2020  
Next Scheduled EDR Contact: 11/30/2020  
Data Release Frequency: Varies

### SOLANO COUNTY:

## GOVERNMENT RECORDS SEARCHED / DATA CURRENCY TRACKING

### LUST SOLANO: Leaking Underground Storage Tanks

A listing of leaking underground storage tank sites located in Solano county.

Date of Government Version: 06/04/2019

Date Data Arrived at EDR: 06/06/2019

Date Made Active in Reports: 08/13/2019

Number of Days to Update: 68

Source: Solano County Department of Environmental Management

Telephone: 707-784-6770

Last EDR Contact: 08/25/2020

Next Scheduled EDR Contact: 12/14/2020

Data Release Frequency: Quarterly

### UST SOLANO: Underground Storage Tanks

Underground storage tank sites located in Solano county.

Date of Government Version: 08/25/2020

Date Data Arrived at EDR: 08/26/2020

Date Made Active in Reports: 09/16/2020

Number of Days to Update: 21

Source: Solano County Department of Environmental Management

Telephone: 707-784-6770

Last EDR Contact: 08/25/2020

Next Scheduled EDR Contact: 12/14/2020

Data Release Frequency: Quarterly

### SONOMA COUNTY:

#### CUPA SONOMA: Cupa Facility List

Cupa Facility list

Date of Government Version: 07/07/2020

Date Data Arrived at EDR: 07/08/2020

Date Made Active in Reports: 09/25/2020

Number of Days to Update: 79

Source: County of Sonoma Fire & Emergency Services Department

Telephone: 707-565-1174

Last EDR Contact: 09/16/2020

Next Scheduled EDR Contact: 01/04/2021

Data Release Frequency: Varies

### LUST SONOMA: Leaking Underground Storage Tank Sites

A listing of leaking underground storage tank sites located in Sonoma county.

Date of Government Version: 07/01/2020

Date Data Arrived at EDR: 07/02/2020

Date Made Active in Reports: 09/17/2020

Number of Days to Update: 77

Source: Department of Health Services

Telephone: 707-565-6565

Last EDR Contact: 09/16/2020

Next Scheduled EDR Contact: 01/04/2021

Data Release Frequency: Quarterly

### STANISLAUS COUNTY:

#### CUPA STANISLAUS: CUPA Facility List

Cupa facility list

Date of Government Version: 02/04/2020

Date Data Arrived at EDR: 02/05/2020

Date Made Active in Reports: 04/15/2020

Number of Days to Update: 70

Source: Stanislaus County Department of Environmental Protection

Telephone: 209-525-6751

Last EDR Contact: 07/06/2020

Next Scheduled EDR Contact: 10/26/2020

Data Release Frequency: Varies

### SUTTER COUNTY:

#### UST SUTTER: Underground Storage Tanks

Underground storage tank sites located in Sutter county.

Date of Government Version: 05/26/2020

Date Data Arrived at EDR: 05/28/2020

Date Made Active in Reports: 08/13/2020

Number of Days to Update: 77

Source: Sutter County Environmental Health Services

Telephone: 530-822-7500

Last EDR Contact: 08/25/2020

Next Scheduled EDR Contact: 12/14/2020

Data Release Frequency: Semi-Annually

### TEHAMA COUNTY:

## GOVERNMENT RECORDS SEARCHED / DATA CURRENCY TRACKING

### CUPA TEHAMA: CUPA Facility List Cupa facilities

Date of Government Version: 05/18/2020  
Date Data Arrived at EDR: 05/19/2020  
Date Made Active in Reports: 07/31/2020  
Number of Days to Update: 73

Source: Tehama County Department of Environmental Health  
Telephone: 530-527-8020  
Last EDR Contact: 08/11/2020  
Next Scheduled EDR Contact: 11/16/2020  
Data Release Frequency: Varies

### TRINITY COUNTY:

#### CUPA TRINITY: CUPA Facility List Cupa facility list

Date of Government Version: 07/14/2020  
Date Data Arrived at EDR: 07/16/2020  
Date Made Active in Reports: 09/29/2020  
Number of Days to Update: 75

Source: Department of Toxic Substances Control  
Telephone: 760-352-0381  
Last EDR Contact: 07/14/2020  
Next Scheduled EDR Contact: 11/02/2020  
Data Release Frequency: Varies

### TULARE COUNTY:

#### CUPA TULARE: CUPA Facility List Cupa program facilities

Date of Government Version: 05/14/2020  
Date Data Arrived at EDR: 05/15/2020  
Date Made Active in Reports: 07/27/2020  
Number of Days to Update: 73

Source: Tulare County Environmental Health Services Division  
Telephone: 559-624-7400  
Last EDR Contact: 08/06/2020  
Next Scheduled EDR Contact: 11/16/2020  
Data Release Frequency: Varies

### TUOLUMNE COUNTY:

#### CUPA TUOLUMNE: CUPA Facility List Cupa facility list

Date of Government Version: 04/23/2018  
Date Data Arrived at EDR: 04/25/2018  
Date Made Active in Reports: 06/25/2018  
Number of Days to Update: 61

Source: Division of Environmental Health  
Telephone: 209-533-5633  
Last EDR Contact: 07/14/2020  
Next Scheduled EDR Contact: 11/02/2020  
Data Release Frequency: Varies

### VENTURA COUNTY:

#### BWT VENTURA: Business Plan, Hazardous Waste Producers, and Operating Underground Tanks The BWT list indicates by site address whether the Environmental Health Division has Business Plan (B), Waste Producer (W), and/or Underground Tank (T) information.

Date of Government Version: 03/26/2020  
Date Data Arrived at EDR: 04/23/2020  
Date Made Active in Reports: 07/09/2020  
Number of Days to Update: 77

Source: Ventura County Environmental Health Division  
Telephone: 805-654-2813  
Last EDR Contact: 07/20/2020  
Next Scheduled EDR Contact: 11/02/2020  
Data Release Frequency: Quarterly

#### LF VENTURA: Inventory of Illegal Abandoned and Inactive Sites Ventura County Inventory of Closed, Illegal Abandoned, and Inactive Sites.

## GOVERNMENT RECORDS SEARCHED / DATA CURRENCY TRACKING

Date of Government Version: 12/01/2011  
Date Data Arrived at EDR: 12/01/2011  
Date Made Active in Reports: 01/19/2012  
Number of Days to Update: 49

Source: Environmental Health Division  
Telephone: 805-654-2813  
Last EDR Contact: 09/23/2020  
Next Scheduled EDR Contact: 01/11/2021  
Data Release Frequency: No Update Planned

LUST VENTURA: Listing of Underground Tank Cleanup Sites  
Ventura County Underground Storage Tank Cleanup Sites (LUST).

Date of Government Version: 05/29/2008  
Date Data Arrived at EDR: 06/24/2008  
Date Made Active in Reports: 07/31/2008  
Number of Days to Update: 37

Source: Environmental Health Division  
Telephone: 805-654-2813  
Last EDR Contact: 08/04/2020  
Next Scheduled EDR Contact: 11/23/2020  
Data Release Frequency: No Update Planned

MED WASTE VENTURA: Medical Waste Program List

To protect public health and safety and the environment from potential exposure to disease causing agents, the Environmental Health Division Medical Waste Program regulates the generation, handling, storage, treatment and disposal of medical waste throughout the County.

Date of Government Version: 03/26/2020  
Date Data Arrived at EDR: 04/23/2020  
Date Made Active in Reports: 07/09/2020  
Number of Days to Update: 77

Source: Ventura County Resource Management Agency  
Telephone: 805-654-2813  
Last EDR Contact: 07/20/2020  
Next Scheduled EDR Contact: 11/02/2020  
Data Release Frequency: Quarterly

UST VENTURA: Underground Tank Closed Sites List

Ventura County Operating Underground Storage Tank Sites (UST)/Underground Tank Closed Sites List.

Date of Government Version: 05/26/2020  
Date Data Arrived at EDR: 06/09/2020  
Date Made Active in Reports: 08/20/2020  
Number of Days to Update: 72

Source: Environmental Health Division  
Telephone: 805-654-2813  
Last EDR Contact: 09/08/2020  
Next Scheduled EDR Contact: 12/21/2020  
Data Release Frequency: Quarterly

YOLO COUNTY:

UST YOLO: Underground Storage Tank Comprehensive Facility Report

Underground storage tank sites located in Yolo county.

Date of Government Version: 06/23/2020  
Date Data Arrived at EDR: 06/29/2020  
Date Made Active in Reports: 09/15/2020  
Number of Days to Update: 78

Source: Yolo County Department of Health  
Telephone: 530-666-8646  
Last EDR Contact: 09/23/2020  
Next Scheduled EDR Contact: 01/11/2021  
Data Release Frequency: Annually

YUBA COUNTY:

CUPA YUBA: CUPA Facility List

CUPA facility listing for Yuba County.

Date of Government Version: 04/27/2020  
Date Data Arrived at EDR: 04/29/2020  
Date Made Active in Reports: 07/17/2020  
Number of Days to Update: 79

Source: Yuba County Environmental Health Department  
Telephone: 530-749-7523  
Last EDR Contact: 08/04/2020  
Next Scheduled EDR Contact: 11/09/2020  
Data Release Frequency: Varies

## GOVERNMENT RECORDS SEARCHED / DATA CURRENCY TRACKING

### OTHER DATABASE(S)

Depending on the geographic area covered by this report, the data provided in these specialty databases may or may not be complete. For example, the existence of wetlands information data in a specific report does not mean that all wetlands in the area covered by the report are included. Moreover, the absence of any reported wetlands information does not necessarily mean that wetlands do not exist in the area covered by the report.

#### CT MANIFEST: Hazardous Waste Manifest Data

Facility and manifest data. Manifest is a document that lists and tracks hazardous waste from the generator through transporters to a tsd facility.

Date of Government Version: 05/12/2020  
Date Data Arrived at EDR: 05/12/2020  
Date Made Active in Reports: 07/27/2020  
Number of Days to Update: 76

Source: Department of Energy & Environmental Protection  
Telephone: 860-424-3375  
Last EDR Contact: 08/10/2020  
Next Scheduled EDR Contact: 11/23/2020  
Data Release Frequency: No Update Planned

#### NJ MANIFEST: Manifest Information

Hazardous waste manifest information.

Date of Government Version: 12/31/2018  
Date Data Arrived at EDR: 04/10/2019  
Date Made Active in Reports: 05/16/2019  
Number of Days to Update: 36

Source: Department of Environmental Protection  
Telephone: N/A  
Last EDR Contact: 07/09/2020  
Next Scheduled EDR Contact: 10/19/2020  
Data Release Frequency: Annually

#### NY MANIFEST: Facility and Manifest Data

Manifest is a document that lists and tracks hazardous waste from the generator through transporters to a TSD facility.

Date of Government Version: 01/01/2019  
Date Data Arrived at EDR: 04/29/2020  
Date Made Active in Reports: 07/10/2020  
Number of Days to Update: 72

Source: Department of Environmental Conservation  
Telephone: 518-402-8651  
Last EDR Contact: 07/31/2020  
Next Scheduled EDR Contact: 11/09/2020  
Data Release Frequency: Quarterly

#### PA MANIFEST: Manifest Information

Hazardous waste manifest information.

Date of Government Version: 06/30/2018  
Date Data Arrived at EDR: 07/19/2019  
Date Made Active in Reports: 09/10/2019  
Number of Days to Update: 53

Source: Department of Environmental Protection  
Telephone: 717-783-8990  
Last EDR Contact: 07/09/2020  
Next Scheduled EDR Contact: 10/26/2020  
Data Release Frequency: Annually

#### RI MANIFEST: Manifest information

Hazardous waste manifest information

Date of Government Version: 12/31/2018  
Date Data Arrived at EDR: 10/02/2019  
Date Made Active in Reports: 12/10/2019  
Number of Days to Update: 69

Source: Department of Environmental Management  
Telephone: 401-222-2797  
Last EDR Contact: 08/11/2020  
Next Scheduled EDR Contact: 11/30/2020  
Data Release Frequency: Annually

#### WI MANIFEST: Manifest Information

Hazardous waste manifest information.

Date of Government Version: 05/31/2018  
Date Data Arrived at EDR: 06/19/2019  
Date Made Active in Reports: 09/03/2019  
Number of Days to Update: 76

Source: Department of Natural Resources  
Telephone: N/A  
Last EDR Contact: 09/02/2020  
Next Scheduled EDR Contact: 12/21/2020  
Data Release Frequency: Annually

## GOVERNMENT RECORDS SEARCHED / DATA CURRENCY TRACKING

### Oil/Gas Pipelines

Source: Endeavor Business Media

Petroleum Bundle (Crude Oil, Refined Products, Petrochemicals, Gas Liquids (LPG/NGL), and Specialty Gases (Miscellaneous)) N = Natural Gas Bundle (Natural Gas, Gas Liquids (LPG/NGL), and Specialty Gases (Miscellaneous)). This map includes information copyrighted by Endeavor Business Media. This information is provided on a best effort basis and Endeavor Business Media does not guarantee its accuracy nor warrant its fitness for any particular purpose. Such information has been reprinted with the permission of Endeavor Business Media.

### Electric Power Transmission Line Data

Source: Endeavor Business Media

This map includes information copyrighted by Endeavor Business Media. This information is provided on a best effort basis and Endeavor Business Media does not guarantee its accuracy nor warrant its fitness for any particular purpose. Such information has been reprinted with the permission of Endeavor Business Media.

**Sensitive Receptors:** There are individuals deemed sensitive receptors due to their fragile immune systems and special sensitivity to environmental discharges. These sensitive receptors typically include the elderly, the sick, and children. While the location of all sensitive receptors cannot be determined, EDR indicates those buildings and facilities - schools, daycares, hospitals, medical centers, and nursing homes - where individuals who are sensitive receptors are likely to be located.

### AHA Hospitals:

Source: American Hospital Association, Inc.

Telephone: 312-280-5991

The database includes a listing of hospitals based on the American Hospital Association's annual survey of hospitals.

### Medical Centers: Provider of Services Listing

Source: Centers for Medicare & Medicaid Services

Telephone: 410-786-3000

A listing of hospitals with Medicare provider number, produced by Centers of Medicare & Medicaid Services, a federal agency within the U.S. Department of Health and Human Services.

### Nursing Homes

Source: National Institutes of Health

Telephone: 301-594-6248

Information on Medicare and Medicaid certified nursing homes in the United States.

### Public Schools

Source: National Center for Education Statistics

Telephone: 202-502-7300

The National Center for Education Statistics' primary database on elementary and secondary public education in the United States. It is a comprehensive, annual, national statistical database of all public elementary and secondary schools and school districts, which contains data that are comparable across all states.

### Private Schools

Source: National Center for Education Statistics

Telephone: 202-502-7300

The National Center for Education Statistics' primary database on private school locations in the United States.

### Daycare Centers: Licensed Facilities

Source: Department of Social Services

Telephone: 916-657-4041

**Flood Zone Data:** This data was obtained from the Federal Emergency Management Agency (FEMA). It depicts 100-year and 500-year flood zones as defined by FEMA. It includes the National Flood Hazard Layer (NFHL) which incorporates Flood Insurance Rate Map (FIRM) data and Q3 data from FEMA in areas not covered by NFHL.

Source: FEMA

Telephone: 877-336-2627

Date of Government Version: 2003, 2015

**NWI:** National Wetlands Inventory. This data, available in select counties across the country, was obtained by EDR in 2002, 2005 and 2010 from the U.S. Fish and Wildlife Service.

### State Wetlands Data: Wetland Inventory

Source: Department of Fish and Wildlife

Telephone: 916-445-0411

## GOVERNMENT RECORDS SEARCHED / DATA CURRENCY TRACKING

Current USGS 7.5 Minute Topographic Map  
Source: U.S. Geological Survey

### STREET AND ADDRESS INFORMATION

© 2015 TomTom North America, Inc. All rights reserved. This material is proprietary and the subject of copyright protection and other intellectual property rights owned by or licensed to Tele Atlas North America, Inc. The use of this material is subject to the terms of a license agreement. You will be held liable for any unauthorized copying or disclosure of this material.

## **GEOCHECK<sup>®</sup> - PHYSICAL SETTING SOURCE ADDENDUM**

### **TARGET PROPERTY ADDRESS**

WORLD OIL  
1165 SOUTH BASCOM AVENUE  
SAN JOSE, CA 95128

### **TARGET PROPERTY COORDINATES**

Latitude (North):	37.304891 - 37° 18' 17.61"
Longitude (West):	121.932076 - 121° 55' 55.47"
Universal Transverse Mercator:	Zone 10
UTM X (Meters):	594642.8
UTM Y (Meters):	4129026.5
Elevation:	170 ft. above sea level

### **USGS TOPOGRAPHIC MAP**

Target Property Map:	5640416 SAN JOSE WEST, CA
Version Date:	2012

EDR's GeoCheck Physical Setting Source Addendum is provided to assist the environmental professional in forming an opinion about the impact of potential contaminant migration.

Assessment of the impact of contaminant migration generally has two principle investigative components:

1. Groundwater flow direction, and
2. Groundwater flow velocity.

Groundwater flow direction may be impacted by surface topography, hydrology, hydrogeology, characteristics of the soil, and nearby wells. Groundwater flow velocity is generally impacted by the nature of the geologic strata.

## GEOCHECK® - PHYSICAL SETTING SOURCE SUMMARY

### GROUNDWATER FLOW DIRECTION INFORMATION

Groundwater flow direction for a particular site is best determined by a qualified environmental professional using site-specific well data. If such data is not reasonably ascertainable, it may be necessary to rely on other sources of information, such as surface topographic information, hydrologic information, hydrogeologic data collected on nearby properties, and regional groundwater flow information (from deep aquifers).

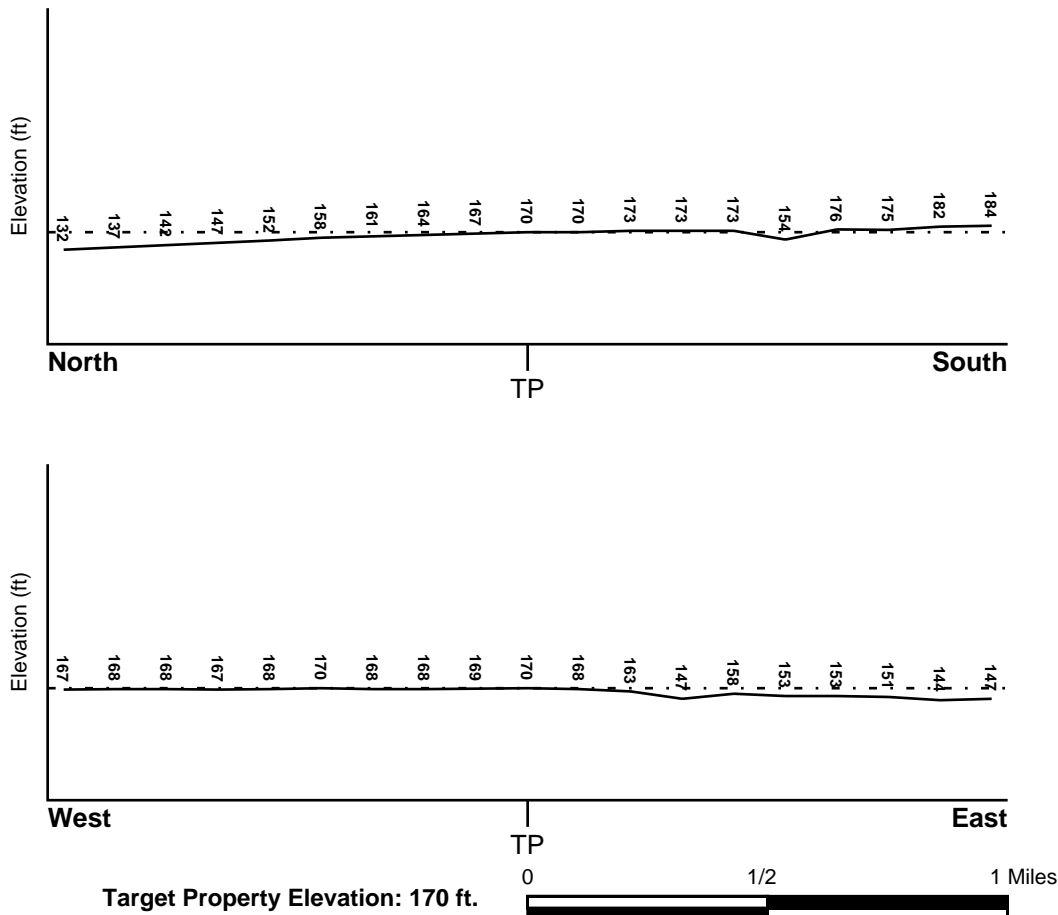
### TOPOGRAPHIC INFORMATION

Surface topography may be indicative of the direction of surficial groundwater flow. This information can be used to assist the environmental professional in forming an opinion about the impact of nearby contaminated properties or, should contamination exist on the target property, what downgradient sites might be impacted.

### TARGET PROPERTY TOPOGRAPHY

General Topographic Gradient: General NE

### SURROUNDING TOPOGRAPHY: ELEVATION PROFILES



Source: Topography has been determined from the USGS 7.5' Digital Elevation Model and should be evaluated on a relative (not an absolute) basis. Relative elevation information between sites of close proximity should be field verified.

## GEOCHECK® - PHYSICAL SETTING SOURCE SUMMARY

### HYDROLOGIC INFORMATION

Surface water can act as a hydrologic barrier to groundwater flow. Such hydrologic information can be used to assist the environmental professional in forming an opinion about the impact of nearby contaminated properties or, should contamination exist on the target property, what downgradient sites might be impacted.

Refer to the Physical Setting Source Map following this summary for hydrologic information (major waterways and bodies of water).

### FEMA FLOOD ZONE

<u>Flood Plain Panel at Target Property</u>	<u>FEMA Source Type</u>
06085C0241H	FEMA FIRM Flood data
<u>Additional Panels in search area:</u>	<u>FEMA Source Type</u>
06085C0229H	FEMA FIRM Flood data
06085C0233H	FEMA FIRM Flood data
06085C0237H	FEMA FIRM Flood data

### NATIONAL WETLAND INVENTORY

<u>NWI Quad at Target Property</u>	<u>NWI Electronic Data Coverage</u>
SAN JOSE WEST	YES - refer to the Overview Map and Detail Map

### HYDROGEOLOGIC INFORMATION

Hydrogeologic information obtained by installation of wells on a specific site can often be an indicator of groundwater flow direction in the immediate area. Such hydrogeologic information can be used to assist the environmental professional in forming an opinion about the impact of nearby contaminated properties or, should contamination exist on the target property, what downgradient sites might be impacted.

#### *Site-Specific Hydrogeological Data\*:*

Search Radius:	1.25 miles
Status:	Not found

### AQUIFLOW®

Search Radius: 1.000 Mile.

EDR has developed the AQUIFLOW Information System to provide data on the general direction of groundwater flow at specific points. EDR has reviewed reports submitted by environmental professionals to regulatory authorities at select sites and has extracted the date of the report, groundwater flow direction as determined hydrogeologically, and the depth to water table.

<u>MAP ID</u>	<u>LOCATION FROM TP</u>	<u>GENERAL DIRECTION GROUNDWATER FLOW</u>
Not Reported		

## **GEOCHECK® - PHYSICAL SETTING SOURCE SUMMARY**

### **GROUNDWATER FLOW VELOCITY INFORMATION**

Groundwater flow velocity information for a particular site is best determined by a qualified environmental professional using site specific geologic and soil strata data. If such data are not reasonably ascertainable, it may be necessary to rely on other sources of information, including geologic age identification, rock stratigraphic unit and soil characteristics data collected on nearby properties and regional soil information. In general, contaminant plumes move more quickly through sandy-gravelly types of soils than silty-clayey types of soils.

### **GEOLOGIC INFORMATION IN GENERAL AREA OF TARGET PROPERTY**

Geologic information can be used by the environmental professional in forming an opinion about the relative speed at which contaminant migration may be occurring.

#### **ROCK STRATIGRAPHIC UNIT**

Era:	Cenozoic
System:	Quaternary
Series:	Quaternary
Code:	Q (decoded above as Era, System & Series)

#### **GEOLOGIC AGE IDENTIFICATION**

Category: Stratified Sequence

Geologic Age and Rock Stratigraphic Unit Source: P.G. Schruben, R.E. Arndt and W.J. Bawiec, Geology of the Conterminous U.S. at 1:2,500,000 Scale - a digital representation of the 1974 P.B. King and H.M. Beikman Map, USGS Digital Data Series DDS - 11 (1994).

### **DOMINANT SOIL COMPOSITION IN GENERAL AREA OF TARGET PROPERTY**

The U.S. Department of Agriculture's (USDA) Soil Conservation Service (SCS) leads the National Cooperative Soil Survey (NCSS) and is responsible for collecting, storing, maintaining and distributing soil survey information for privately owned lands in the United States. A soil map in a soil survey is a representation of soil patterns in a landscape. Soil maps for STATSGO are compiled by generalizing more detailed (SSURGO) soil survey maps. The following information is based on Soil Conservation Service STATSGO data.

Soil Component Name: BOTELLA

Soil Surface Texture: clay loam

Hydrologic Group: Class B - Moderate infiltration rates. Deep and moderately deep, moderately well and well drained soils with moderately coarse textures.

Soil Drainage Class: Not reported

Hydric Status: Soil does not meet the requirements for a hydric soil.

Corrosion Potential - Uncoated Steel: MODERATE

Depth to Bedrock Min: > 60 inches

Depth to Bedrock Max: > 60 inches

## GEOCHECK® - PHYSICAL SETTING SOURCE SUMMARY

Soil Layer Information							
Layer	Boundary		Soil Texture Class	Classification		Permeability Rate (in/hr)	Soil Reaction (pH)
	Upper	Lower		AASHTO Group	Unified Soil		
1	0 inches	9 inches	clay loam	Silt-Clay Materials (more than 35 pct. passing No. 200), Clayey Soils.	FINE-GRAINED SOILS, Silts and Clays (liquid limit less than 50%), Lean Clay	Max: 0.60 Min: 0.20	Max: 7.30 Min: 5.60
2	9 inches	41 inches	silty clay loam	Silt-Clay Materials (more than 35 pct. passing No. 200), Clayey Soils.	FINE-GRAINED SOILS, Silts and Clays (liquid limit less than 50%), Lean Clay	Max: 0.60 Min: 0.20	Max: 7.80 Min: 5.60
3	41 inches	76 inches	sandy clay loam	Silt-Clay Materials (more than 35 pct. passing No. 200), Clayey Soils.	COARSE-GRAINED SOILS, Sands, Sands with fines, Clayey sand.	Max: 0.60 Min: 0.20	Max: 7.80 Min: 5.60

### OTHER SOIL TYPES IN AREA

Based on Soil Conservation Service STATSGO data, the following additional subordinant soil types may appear within the general area of target property.

Soil Surface Textures: No Other Soil Types

Surficial Soil Types: No Other Soil Types

Shallow Soil Types: No Other Soil Types

Deeper Soil Types: No Other Soil Types

### LOCAL / REGIONAL WATER AGENCY RECORDS

EDR Local/Regional Water Agency records provide water well information to assist the environmental professional in assessing sources that may impact ground water flow direction, and in forming an opinion about the impact of contaminant migration on nearby drinking water wells.

### WELL SEARCH DISTANCE INFORMATION

<u>DATABASE</u>	<u>SEARCH DISTANCE (miles)</u>
Federal USGS	1.000
Federal FRDS PWS	Nearest PWS within 1 mile
State Database	1.000

## GEOCHECK® - PHYSICAL SETTING SOURCE SUMMARY

### FEDERAL USGS WELL INFORMATION

MAP ID	WELL ID	LOCATION FROM TP
1	USGS40000182020	0 - 1/8 Mile SSW
A2	USGS40000182011	1/8 - 1/4 Mile South
A3	USGS40000182010	1/8 - 1/4 Mile SSW
12	USGS40000182035	1/2 - 1 Mile East
C15	USGS40000182026	1/2 - 1 Mile East
C16	USGS40000182033	1/2 - 1 Mile East
17	USGS40000182036	1/2 - 1 Mile East

### FEDERAL FRDS PUBLIC WATER SUPPLY SYSTEM INFORMATION

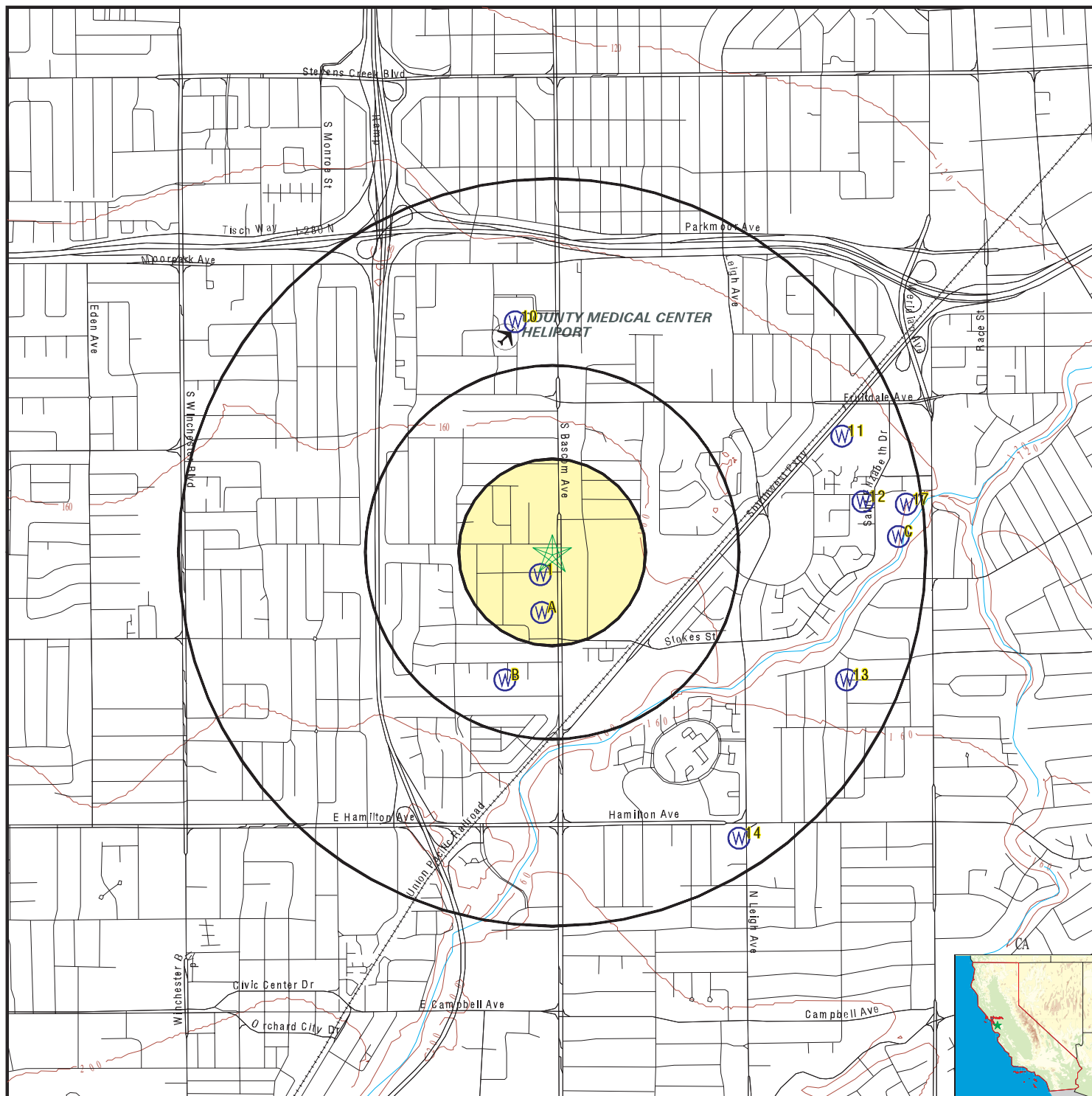
MAP ID	WELL ID	LOCATION FROM TP
No PWS System Found		

Note: PWS System location is not always the same as well location.

### STATE DATABASE WELL INFORMATION

MAP ID	WELL ID	LOCATION FROM TP
B4	7784	1/4 - 1/2 Mile SSW
B5	7783	1/4 - 1/2 Mile SSW
B6	7782	1/4 - 1/2 Mile SSW
B7	7787	1/4 - 1/2 Mile SSW
B8	7786	1/4 - 1/2 Mile SSW
B9	7785	1/4 - 1/2 Mile SSW
10	7780	1/2 - 1 Mile North
11	CADWR8000033826	1/2 - 1 Mile ENE
13	7791	1/2 - 1 Mile ESE
14	CADWR8000033742	1/2 - 1 Mile SSE

# PHYSICAL SETTING SOURCE MAP - 6216665.2s



- County Boundary
- Major Roads
- Contour Lines
- Earthquake Fault Lines
- Airports
- Earthquake epicenter, Richter 5 or greater
- Water Wells
- Public Water Supply Wells
- Cluster of Multiple Icons

- Groundwater Flow Direction
- Indeterminate Groundwater Flow at Location
- Groundwater Flow Varies at Location
- Closest Hydrogeological Data
- Oil, gas or related wells

SITE NAME: World Oil  
 ADDRESS: 1165 South Bascom Avenue  
 San Jose CA 95128  
 LAT/LONG: 37.304891 / 121.932076

CLIENT: APEX Environmental  
 CONTACT: Dan Hisey  
 INQUIRY #: 6216665.2s  
 DATE: October 06, 2020 11:07 am

## GEOCHECK® - PHYSICAL SETTING SOURCE MAP FINDINGS

Map ID  
Direction  
Distance  
Elevation

Database EDR ID Number

**1**  
**SSW**  
**0 - 1/8 Mile**  
**Higher**

**FED USGS USGS40000182020**

Organization ID:	USGS-CA		
Organization Name:	USGS California Water Science Center		
Monitor Location:	007S001W23R001M	Type:	Well
Description:	Not Reported	HUC:	Not Reported
Drainage Area:	Not Reported	Drainage Area Units:	Not Reported
Contrib Drainage Area:	Not Reported	Contrib Drainage Area Units:	Not Reported
Aquifer:	California Coastal Basin aquifers		
Formation Type:	Not Reported	Aquifer Type:	Not Reported
Construction Date:	Not Reported	Well Depth:	828
Well Depth Units:	ft	Well Hole Depth:	830
Well Hole Depth Units:	ft		

**A2**  
**South**  
**1/8 - 1/4 Mile**  
**Higher**

**FED USGS USGS40000182011**

Organization ID:	USGS-CA		
Organization Name:	USGS California Water Science Center		
Monitor Location:	007S001W23R003M	Type:	Well
Description:	Not Reported	HUC:	Not Reported
Drainage Area:	Not Reported	Drainage Area Units:	Not Reported
Contrib Drainage Area:	Not Reported	Contrib Drainage Area Units:	Not Reported
Aquifer:	California Coastal Basin aquifers		
Formation Type:	Not Reported	Aquifer Type:	Not Reported
Construction Date:	19610929	Well Depth:	827
Well Depth Units:	ft	Well Hole Depth:	832
Well Hole Depth Units:	ft		

**A3**  
**SSW**  
**1/8 - 1/4 Mile**  
**Higher**

**FED USGS USGS40000182010**

Organization ID:	USGS-CA		
Organization Name:	USGS California Water Science Center		
Monitor Location:	007S001W23R005M	Type:	Well
Description:	Not Reported	HUC:	Not Reported
Drainage Area:	Not Reported	Drainage Area Units:	Not Reported
Contrib Drainage Area:	Not Reported	Contrib Drainage Area Units:	Not Reported
Aquifer:	California Coastal Basin aquifers		
Formation Type:	Not Reported	Aquifer Type:	Not Reported
Construction Date:	Not Reported	Well Depth:	845
Well Depth Units:	ft	Well Hole Depth:	850
Well Hole Depth Units:	ft		

# GEOCHECK® - PHYSICAL SETTING SOURCE MAP FINDINGS

Map ID  
Direction  
Distance  
Elevation

Database EDR ID Number

**B4**  
**SSW**  
**1/4 - 1/2 Mile**  
**Higher**

**CA WELLS 7784**

Seq:	7784	Prim sta c:	07S/01W-23R04 M
Frds no:	4310011103	County:	43
District:	05	User id:	HEN
System no:	4310011	Water type:	G
Source nam:	THREE MILE WELL 04	Station ty:	WELL/AMBNT/MUN/INTAKE/SUPPLY
Latitude:	371800.0	Longitude:	1215600.0
Precision:	4	Status:	AU
Comment 1:	Not Reported	Comment 2:	Not Reported
Comment 3:	Not Reported	Comment 4:	Not Reported
Comment 5:	Not Reported	Comment 6:	Not Reported
Comment 7:	Not Reported		

System no:	4310011	System nam:	San Jose Water Company
Hqname:	Not Reported	Address:	1221 S. Bascom Avenue
City:	San Jose	State:	CA
Zip:	95128	Zip ext:	Not Reported
Pop serv:	944000	Connection:	206890
Area serve:	SAN JOSE VICINITY		

Sample date: 04-FEB-16  
Chemical: 1,1,1-TRICHLOROETHANE  
Dir: 0.5

Finding: 0.81  
Report units: UG/L

Sample date: 04-FEB-16  
Chemical: IRON  
Dir: 100.

Finding: 710.  
Report units: UG/L

Sample date: 04-FEB-16  
Chemical: NITRATE (AS N)  
Dir: 0.4

Finding: 0.64  
Report units: MG/L

Sample date: 10-DEC-15  
Chemical: 1,1,1-TRICHLOROETHANE  
Dir: 0.5

Finding: 0.72  
Report units: UG/L

Sample date: 10-DEC-15  
Chemical: IRON  
Dir: 100.

Finding: 150.  
Report units: UG/L

Sample date: 10-DEC-15  
Chemical: NITRATE (AS N)  
Dir: 0.4

Finding: 0.58  
Report units: MG/L

Sample date: 17-JUN-15  
Chemical: CHROMIUM, HEXAVALENT  
Dir: 1.

Finding: 1.2  
Report units: UG/L

Sample date: 17-JUN-15  
Chemical: CHROMIUM (TOTAL)  
Dir: 10.

Finding: 17.  
Report units: UG/L

Sample date: 17-JUN-15  
Chemical: TOTAL DISSOLVED SOLIDS  
Dir: 0.

Finding: 300.  
Report units: MG/L

## GEOCHECK® - PHYSICAL SETTING SOURCE MAP FINDINGS

Sample date:	17-JUN-15	Finding:	0.13
Chemical:	LANGELIER INDEX AT SOURCE TEMP.	Report units:	Not Reported
Dir:	0.		
Sample date:	17-JUN-15	Finding:	2.7
Chemical:	NITRATE (AS NO3)	Report units:	MG/L
Dir:	2.		
Sample date:	17-JUN-15	Finding:	2500.
Chemical:	CARBON DIOXIDE	Report units:	UG/L
Dir:	0.		
Sample date:	17-JUN-15	Finding:	1.1
Chemical:	TURBIDITY, LABORATORY	Report units:	NTU
Dir:	0.1		
Sample date:	17-JUN-15	Finding:	12.19
Chemical:	AGGRSSIVE INDEX (CORROSIVITY)	Report units:	Not Reported
Dir:	0.		
Sample date:	17-JUN-15	Finding:	610.
Chemical:	NITRATE + NITRITE (AS N)	Report units:	MG/L
Dir:	0.4		
Sample date:	17-JUN-15	Finding:	0.14
Chemical:	FLUORIDE (F) (NATURAL-SOURCE)	Report units:	MG/L
Dir:	0.1		
Sample date:	17-JUN-15	Finding:	40.
Chemical:	SULFATE	Report units:	MG/L
Dir:	0.5		
Sample date:	17-JUN-15	Finding:	40.
Chemical:	CHLORIDE	Report units:	MG/L
Dir:	0.		
Sample date:	17-JUN-15	Finding:	1.2
Chemical:	POTASSIUM	Report units:	MG/L
Dir:	0.		
Sample date:	17-JUN-15	Finding:	52.
Chemical:	CALCIUM	Report units:	MG/L
Dir:	0.		
Sample date:	17-JUN-15	Finding:	15.
Chemical:	MAGNESIUM	Report units:	MG/L
Dir:	0.		
Sample date:	17-JUN-15	Finding:	20.
Chemical:	SODIUM	Report units:	MG/L
Dir:	0.		
Sample date:	17-JUN-15	Finding:	193.
Chemical:	HARDNESS (TOTAL) AS CaCO3	Report units:	MG/L
Dir:	0.		
Sample date:	17-JUN-15	Finding:	150.
Chemical:	BICARBONATE ALKALINITY	Report units:	MG/L
Dir:	0.		
Sample date:	17-JUN-15	Finding:	120.
Chemical:	ALKALINITY (TOTAL) AS CaCO3	Report units:	MG/L

## GEOCHECK® - PHYSICAL SETTING SOURCE MAP FINDINGS

Dir:	0.		
Sample date:	17-JUN-15	Finding:	8.
Chemical:	PH, LABORATORY	Report units:	Not Reported
Dir:	0.		
Sample date:	17-JUN-15	Finding:	490.
Chemical:	SPECIFIC CONDUCTANCE	Report units:	US
Dir:	0.		
Sample date:	12-MAY-15	Finding:	460.
Chemical:	SPECIFIC CONDUCTANCE	Report units:	US
Dir:	0.		
Sample date:	18-MAR-15	Finding:	1.4
Chemical:	1,1,1-TRICHLOROETHANE	Report units:	UG/L
Dir:	0.5		
Sample date:	18-MAR-15	Finding:	300.
Chemical:	IRON	Report units:	UG/L
Dir:	100.		
Sample date:	04-SEP-14	Finding:	3.
Chemical:	NITRATE (AS NO3)	Report units:	MG/L
Dir:	2.		
Sample date:	04-SEP-14	Finding:	0.65
Chemical:	1,1,1-TRICHLOROETHANE	Report units:	UG/L
Dir:	0.5		
Sample date:	13-MAR-14	Finding:	120.
Chemical:	IRON	Report units:	UG/L
Dir:	100.		
Sample date:	06-DEC-13	Finding:	0.68
Chemical:	1,1,1-TRICHLOROETHANE	Report units:	UG/L
Dir:	0.5		
Sample date:	11-SEP-13	Finding:	0.56
Chemical:	1,1,1-TRICHLOROETHANE	Report units:	UG/L
Dir:	0.5		
Sample date:	11-JUN-13	Finding:	3.2
Chemical:	NITRATE (AS NO3)	Report units:	MG/L
Dir:	2.		
Sample date:	11-JUN-13	Finding:	0.91
Chemical:	1,1,1-TRICHLOROETHANE	Report units:	UG/L
Dir:	0.5		
Sample date:	05-FEB-13	Finding:	0.76
Chemical:	1,1,1-TRICHLOROETHANE	Report units:	UG/L
Dir:	0.5		
Sample date:	05-DEC-12	Finding:	1.1
Chemical:	1,1,1-TRICHLOROETHANE	Report units:	UG/L
Dir:	0.5		
Sample date:	07-SEP-12	Finding:	0.75
Chemical:	1,1,1-TRICHLOROETHANE	Report units:	UG/L
Dir:	0.5		

## GEOCHECK® - PHYSICAL SETTING SOURCE MAP FINDINGS

Sample date:	12-JUN-12	Finding:	2700.
Chemical:	NITRATE + NITRITE (AS N)	Report units:	MG/L
Dir:	0.4		
Sample date:	12-JUN-12	Finding:	2.7
Chemical:	NITRATE (AS NO3)	Report units:	MG/L
Dir:	2.		
Sample date:	07-JUN-12	Finding:	11.65
Chemical:	AGGRSSIVE INDEX (CORROSIVITY)	Report units:	Not Reported
Dir:	0.		
Sample date:	07-JUN-12	Finding:	0.44
Chemical:	TURBIDITY, LABORATORY	Report units:	NTU
Dir:	0.1		
Sample date:	07-JUN-12	Finding:	9000.
Chemical:	CARBON DIOXIDE	Report units:	UG/L
Dir:	0.		
Sample date:	07-JUN-12	Finding:	290.
Chemical:	TOTAL DISSOLVED SOLIDS	Report units:	MG/L
Dir:	0.		
Sample date:	07-JUN-12	Finding:	1.
Chemical:	1,1,1-TRICHLOROETHANE	Report units:	UG/L
Dir:	0.5		
Sample date:	07-JUN-12	Finding:	450.
Chemical:	IRON	Report units:	UG/L
Dir:	100.		
Sample date:	07-JUN-12	Finding:	0.21
Chemical:	FLUORIDE (F) (NATURAL-SOURCE)	Report units:	MG/L
Dir:	0.1		
Sample date:	07-JUN-12	Finding:	40.
Chemical:	SULFATE	Report units:	MG/L
Dir:	0.5		
Sample date:	07-JUN-12	Finding:	34.
Chemical:	CHLORIDE	Report units:	MG/L
Dir:	0.		
Sample date:	07-JUN-12	Finding:	1.2
Chemical:	POTASSIUM	Report units:	MG/L
Dir:	0.		
Sample date:	07-JUN-12	Finding:	18.
Chemical:	SODIUM	Report units:	MG/L
Dir:	0.		
Sample date:	07-JUN-12	Finding:	15.
Chemical:	MAGNESIUM	Report units:	MG/L
Dir:	0.		
Sample date:	07-JUN-12	Finding:	192.
Chemical:	HARDNESS (TOTAL) AS CaCO3	Report units:	MG/L
Dir:	0.		
Sample date:	07-JUN-12	Finding:	52.
Chemical:	CALCIUM	Report units:	MG/L

## GEOCHECK® - PHYSICAL SETTING SOURCE MAP FINDINGS

Dir:	0.		
Sample date:	07-JUN-12	Finding:	440.
Chemical:	SPECIFIC CONDUCTANCE	Report units:	US
Dir:	0.		
Sample date:	07-JUN-12	Finding:	160.
Chemical:	BICARBONATE ALKALINITY	Report units:	MG/L
Dir:	0.		
Sample date:	07-JUN-12	Finding:	130.
Chemical:	ALKALINITY (TOTAL) AS CaCO3	Report units:	MG/L
Dir:	0.		
Sample date:	07-JUN-12	Finding:	7.43
Chemical:	PH, LABORATORY	Report units:	Not Reported
Dir:	0.		
Sample date:	01-MAY-12	Finding:	410.
Chemical:	SPECIFIC CONDUCTANCE	Report units:	US
Dir:	0.		
Sample date:	07-MAR-12	Finding:	0.74
Chemical:	1,1,1-TRICHLOROETHANE	Report units:	UG/L
Dir:	0.5		

**B5  
SSW  
1/4 - 1/2 Mile  
Higher**

**CA WELLS 7783**

Seq:	7783	Prim sta c:	07S/01W-23R03 M
Frds no:	4310011102	County:	43
District:	05	User id:	HEN
System no:	4310011	Water type:	G
Source nam:	THREE MILE WELL 03	Station ty:	WELL/AMBNT/MUN/INTAKE/SUPPLY
Latitude:	371800.0	Longitude:	1215600.0
Precision:	8	Status:	AU
Comment 1:	Not Reported	Comment 2:	Not Reported
Comment 3:	Not Reported	Comment 4:	Not Reported
Comment 5:	Not Reported	Comment 6:	Not Reported
Comment 7:	Not Reported		
System no:	4310011	System nam:	San Jose Water Company
Hqname:	Not Reported	Address:	1221 S. Bascom Avenue
City:	San Jose	State:	CA
Zip:	95128	Zip ext:	Not Reported
Pop serv:	944000	Connection:	206890
Area serve:	SAN JOSE VICINITY		
Sample date:	24-JAN-18	Finding:	0.61
Chemical:	NITRATE (AS N)	Report units:	MG/L
Dir:	0.4		
Sample date:	14-NOV-17	Finding:	1.1
Chemical:	1,1,1-TRICHLOROETHANE	Report units:	UG/L
Dir:	0.5		
Sample date:	14-NOV-17	Finding:	0.58
Chemical:	1,1-DICHLOROETHYLENE	Report units:	UG/L
Dir:	0.5		

## GEOCHECK® - PHYSICAL SETTING SOURCE MAP FINDINGS

Sample date:	06-SEP-17	Finding:	0.87
Chemical:	1,1-DICHLOROETHYLENE	Report units:	UG/L
Dir:	0.5		
Sample date:	06-SEP-17	Finding:	1.2
Chemical:	1,1,1-TRICHLOROETHANE	Report units:	UG/L
Dir:	0.5		
Sample date:	22-MAR-17	Finding:	270.
Chemical:	TOTAL DISSOLVED SOLIDS	Report units:	MG/L
Dir:	0.		
Sample date:	22-MAR-17	Finding:	120.
Chemical:	IRON	Report units:	UG/L
Dir:	100.		
Sample date:	22-MAR-17	Finding:	0.13
Chemical:	FLUORIDE (F) (NATURAL-SOURCE)	Report units:	MG/L
Dir:	0.1		
Sample date:	22-MAR-17	Finding:	30.
Chemical:	SULFATE	Report units:	MG/L
Dir:	0.5		
Sample date:	22-MAR-17	Finding:	13.
Chemical:	CHLORIDE	Report units:	MG/L
Dir:	0.		
Sample date:	22-MAR-17	Finding:	1.2
Chemical:	POTASSIUM	Report units:	MG/L
Dir:	0.		
Sample date:	22-MAR-17	Finding:	15.
Chemical:	SODIUM	Report units:	MG/L
Dir:	0.		
Sample date:	22-MAR-17	Finding:	15.
Chemical:	MAGNESIUM	Report units:	MG/L
Dir:	0.		
Sample date:	22-MAR-17	Finding:	53.
Chemical:	CALCIUM	Report units:	MG/L
Dir:	0.		
Sample date:	22-MAR-17	Finding:	194.
Chemical:	HARDNESS (TOTAL) AS CaCO <sub>3</sub>	Report units:	MG/L
Dir:	0.		
Sample date:	22-MAR-17	Finding:	160.
Chemical:	BICARBONATE ALKALINITY	Report units:	MG/L
Dir:	0.		
Sample date:	22-MAR-17	Finding:	130.
Chemical:	ALKALINITY (TOTAL) AS CaCO <sub>3</sub>	Report units:	MG/L
Dir:	0.		
Sample date:	22-MAR-17	Finding:	7.82
Chemical:	PH, LABORATORY	Report units:	Not Reported
Dir:	0.		
Sample date:	22-MAR-17	Finding:	460.
Chemical:	SPECIFIC CONDUCTANCE	Report units:	US

## GEOCHECK® - PHYSICAL SETTING SOURCE MAP FINDINGS

Dir:	0.		
Sample date:	22-MAR-17	Finding:	3.4
Chemical:	CARBON DIOXIDE	Report units:	UG/L
Dir:	0.		
Sample date:	22-MAR-17	Finding:	0.44
Chemical:	TURBIDITY, LABORATORY	Report units:	NTU
Dir:	0.1		
Sample date:	22-MAR-17	Finding:	12.05
Chemical:	AGGRSSIVE INDEX (CORROSIVITY)	Report units:	Not Reported
Dir:	0.		
Sample date:	01-DEC-16	Finding:	1.6
Chemical:	1,1,1-TRICHLOROETHANE	Report units:	UG/L
Dir:	0.5		
Sample date:	18-JUL-16	Finding:	1.3
Chemical:	1,1,1-TRICHLOROETHANE	Report units:	UG/L
Dir:	0.5		
Sample date:	20-JUN-16	Finding:	1.1
Chemical:	CHROMIUM, HEXAVALENT	Report units:	UG/L
Dir:	1.		
Sample date:	07-APR-16	Finding:	0.86
Chemical:	1,1-DICHLOROETHYLENE	Report units:	UG/L
Dir:	0.5		
Sample date:	07-APR-16	Finding:	0.5
Chemical:	NITRATE (AS N)	Report units:	MG/L
Dir:	0.4		
Sample date:	07-APR-16	Finding:	1.7
Chemical:	1,1,1-TRICHLOROETHANE	Report units:	UG/L
Dir:	0.5		
Sample date:	03-NOV-14	Finding:	11.71
Chemical:	AGGRSSIVE INDEX (CORROSIVITY)	Report units:	Not Reported
Dir:	0.		
Sample date:	03-NOV-14	Finding:	590.
Chemical:	NITRATE + NITRITE (AS N)	Report units:	MG/L
Dir:	0.4		
Sample date:	03-NOV-14	Finding:	9000.
Chemical:	CARBON DIOXIDE	Report units:	UG/L
Dir:	0.		
Sample date:	03-NOV-14	Finding:	2.6
Chemical:	NITRATE (AS NO3)	Report units:	MG/L
Dir:	2.		
Sample date:	03-NOV-14	Finding:	320.
Chemical:	TOTAL DISSOLVED SOLIDS	Report units:	MG/L
Dir:	0.		
Sample date:	03-NOV-14	Finding:	1.6
Chemical:	1,1,1-TRICHLOROETHANE	Report units:	UG/L
Dir:	0.5		

## GEOCHECK® - PHYSICAL SETTING SOURCE MAP FINDINGS

Sample date:	03-NOV-14	Finding:	0.76
Chemical:	1,1-DICHLOROETHYLENE	Report units:	UG/L
Dir:	0.5		
Sample date:	03-NOV-14	Finding:	0.16
Chemical:	FLUORIDE (F) (NATURAL-SOURCE)	Report units:	MG/L
Dir:	0.1		
Sample date:	03-NOV-14	Finding:	41.
Chemical:	SULFATE	Report units:	MG/L
Dir:	0.5		
Sample date:	03-NOV-14	Finding:	35.
Chemical:	CHLORIDE	Report units:	MG/L
Dir:	0.		
Sample date:	03-NOV-14	Finding:	1.2
Chemical:	POTASSIUM	Report units:	MG/L
Dir:	0.		
Sample date:	03-NOV-14	Finding:	15.
Chemical:	SODIUM	Report units:	MG/L
Dir:	0.		
Sample date:	03-NOV-14	Finding:	14.
Chemical:	MAGNESIUM	Report units:	MG/L
Dir:	0.		
Sample date:	03-NOV-14	Finding:	51.
Chemical:	CALCIUM	Report units:	MG/L
Dir:	0.		
Sample date:	03-NOV-14	Finding:	188.
Chemical:	HARDNESS (TOTAL) AS CaCO <sub>3</sub>	Report units:	MG/L
Dir:	0.		
Sample date:	03-NOV-14	Finding:	160.
Chemical:	BICARBONATE ALKALINITY	Report units:	MG/L
Dir:	0.		
Sample date:	03-NOV-14	Finding:	130.
Chemical:	ALKALINITY (TOTAL) AS CaCO <sub>3</sub>	Report units:	MG/L
Dir:	0.		
Sample date:	03-NOV-14	Finding:	7.48
Chemical:	PH, LABORATORY	Report units:	Not Reported
Dir:	0.		
Sample date:	03-NOV-14	Finding:	460.
Chemical:	SPECIFIC CONDUCTANCE	Report units:	US
Dir:	0.		
Sample date:	03-NOV-14	Finding:	0.2
Chemical:	TURBIDITY, LABORATORY	Report units:	NTU
Dir:	0.1		
Sample date:	13-NOV-13	Finding:	1.5
Chemical:	1,1,1-TRICHLOROETHANE	Report units:	UG/L
Dir:	0.5		
Sample date:	13-NOV-13	Finding:	0.61
Chemical:	1,1-DICHLOROETHYLENE	Report units:	UG/L

## GEOCHECK® - PHYSICAL SETTING SOURCE MAP FINDINGS

Dir:	0.5		
Sample date:	13-NOV-13	Finding:	2.6
Chemical:	NITRATE (AS NO3)	Report units:	MG/L
Dir:	2.		
Sample date:	15-NOV-12	Finding:	2.5
Chemical:	NITRATE (AS NO3)	Report units:	MG/L
Dir:	2.		
Sample date:	15-NOV-12	Finding:	1.2
Chemical:	1,1,1-TRICHLOROETHANE	Report units:	UG/L
Dir:	0.5		

**B6  
SSW  
1/4 - 1/2 Mile  
Higher**

**CA WELLS 7782**

Seq:	7782	Prim sta c:	07S/01W-23R02 M
Frds no:	4310011101	County:	43
District:	05	User id:	HEN
System no:	4310011	Water type:	G
Source nam:	THREE MILE WELL 02	Station ty:	WELL/AMBNT/MUN/INTAKE/SUPPLY
Latitude:	371800.0	Longitude:	1215600.0
Precision:	4	Status:	AU
Comment 1:	Not Reported	Comment 2:	Not Reported
Comment 3:	Not Reported	Comment 4:	Not Reported
Comment 5:	Not Reported	Comment 6:	Not Reported
Comment 7:	Not Reported		
System no:	4310011	System nam:	San Jose Water Company
Hqname:	Not Reported	Address:	1221 S. Bascom Avenue
City:	San Jose	State:	CA
Zip:	95128	Zip ext:	Not Reported
Pop serv:	944000	Connection:	206890
Area serve:	SAN JOSE VICINITY		
Sample date:	24-JAN-18	Finding:	470.
Chemical:	SPECIFIC CONDUCTANCE	Report units:	US
Dir:	0.		
Sample date:	24-JAN-18	Finding:	0.69
Chemical:	NITRATE + NITRITE (AS N)	Report units:	MG/L
Dir:	0.4		
Sample date:	24-JAN-18	Finding:	7.61
Chemical:	PH, LABORATORY	Report units:	Not Reported
Dir:	0.		
Sample date:	24-JAN-18	Finding:	130.
Chemical:	ALKALINITY (TOTAL) AS CaCO3	Report units:	MG/L
Dir:	0.		
Sample date:	24-JAN-18	Finding:	150.
Chemical:	BICARBONATE ALKALINITY	Report units:	MG/L
Dir:	0.		
Sample date:	24-JAN-18	Finding:	0.68
Chemical:	NITRATE (AS N)	Report units:	MG/L
Dir:	0.4		

## GEOCHECK® - PHYSICAL SETTING SOURCE MAP FINDINGS

Sample date:	24-JAN-18	Finding:	193.
Chemical:	HARDNESS (TOTAL) AS CaCO <sub>3</sub>	Report units:	MG/L
Dir:	0.		
Sample date:	24-JAN-18	Finding:	52.
Chemical:	CALCIUM	Report units:	MG/L
Dir:	0.		
Sample date:	24-JAN-18	Finding:	15.
Chemical:	MAGNESIUM	Report units:	MG/L
Dir:	0.		
Sample date:	24-JAN-18	Finding:	19.
Chemical:	SODIUM	Report units:	MG/L
Dir:	0.		
Sample date:	24-JAN-18	Finding:	1.2
Chemical:	POTASSIUM	Report units:	MG/L
Dir:	0.		
Sample date:	24-JAN-18	Finding:	43.
Chemical:	CHLORIDE	Report units:	MG/L
Dir:	0.		
Sample date:	24-JAN-18	Finding:	39.
Chemical:	SULFATE	Report units:	MG/L
Dir:	0.5		
Sample date:	24-JAN-18	Finding:	0.12
Chemical:	FLUORIDE (F) (NATURAL-SOURCE)	Report units:	MG/L
Dir:	0.1		
Sample date:	24-JAN-18	Finding:	170.
Chemical:	IRON	Report units:	UG/L
Dir:	100.		
Sample date:	24-JAN-18	Finding:	300.
Chemical:	TOTAL DISSOLVED SOLIDS	Report units:	MG/L
Dir:	0.		
Sample date:	24-JAN-18	Finding:	6.
Chemical:	CARBON DIOXIDE	Report units:	UG/L
Dir:	0.		
Sample date:	24-JAN-18	Finding:	1.1
Chemical:	TURBIDITY, LABORATORY	Report units:	NTU
Dir:	0.1		
Sample date:	24-JAN-18	Finding:	11.83
Chemical:	AGGRSSIVE INDEX (CORROSIVITY)	Report units:	Not Reported
Dir:	0.		
Sample date:	21-MAR-17	Finding:	0.59
Chemical:	NITRATE (AS N)	Report units:	MG/L
Dir:	0.4		
Sample date:	01-MAR-16	Finding:	440.
Chemical:	SPECIFIC CONDUCTANCE	Report units:	US
Dir:	0.		
Sample date:	01-MAR-16	Finding:	7.2
Chemical:	PH, LABORATORY	Report units:	Not Reported

## GEOCHECK® - PHYSICAL SETTING SOURCE MAP FINDINGS

Dir:	0.		
Sample date:	01-MAR-16	Finding:	130.
Chemical:	ALKALINITY (TOTAL) AS CaCO <sub>3</sub>	Report units:	MG/L
Dir:	0.		
Sample date:	01-MAR-16	Finding:	400.
Chemical:	BICARBONATE ALKALINITY	Report units:	MG/L
Dir:	0.		
Sample date:	01-MAR-16	Finding:	0.64
Chemical:	NITRATE (AS N)	Report units:	MG/L
Dir:	0.4		
Sample date:	01-MAR-16	Finding:	196.
Chemical:	HARDNESS (TOTAL) AS CaCO <sub>3</sub>	Report units:	MG/L
Dir:	0.		
Sample date:	01-MAR-16	Finding:	53.
Chemical:	CALCIUM	Report units:	MG/L
Dir:	0.		
Sample date:	01-MAR-16	Finding:	15.
Chemical:	MAGNESIUM	Report units:	MG/L
Dir:	0.		
Sample date:	01-MAR-16	Finding:	18.
Chemical:	SODIUM	Report units:	MG/L
Dir:	0.		
Sample date:	01-MAR-16	Finding:	1.3
Chemical:	POTASSIUM	Report units:	MG/L
Dir:	0.		
Sample date:	01-MAR-16	Finding:	41.
Chemical:	CHLORIDE	Report units:	MG/L
Dir:	0.		
Sample date:	01-MAR-16	Finding:	40.
Chemical:	SULFATE	Report units:	MG/L
Dir:	0.5		
Sample date:	01-MAR-16	Finding:	0.15
Chemical:	FLUORIDE (F) (NATURAL-SOURCE)	Report units:	MG/L
Dir:	0.1		
Sample date:	01-MAR-16	Finding:	1.4
Chemical:	CHROMIUM, HEXAVALENT	Report units:	UG/L
Dir:	1.		
Sample date:	01-MAR-16	Finding:	150.
Chemical:	IRON	Report units:	UG/L
Dir:	100.		
Sample date:	01-MAR-16	Finding:	300.
Chemical:	TOTAL DISSOLVED SOLIDS	Report units:	MG/L
Dir:	0.		
Sample date:	01-MAR-16	Finding:	17.
Chemical:	CARBON DIOXIDE	Report units:	UG/L
Dir:	0.		

## GEOCHECK® - PHYSICAL SETTING SOURCE MAP FINDINGS

Sample date:	01-MAR-16	Finding:	0.32
Chemical:	TURBIDITY, LABORATORY	Report units:	NTU
Dir:	0.1		
Sample date:	01-MAR-16	Finding:	11.44
Chemical:	AGGRSSIVE INDEX (CORROSIVITY)	Report units:	Not Reported
Dir:	0.		
Sample date:	01-MAR-16	Finding:	0.64
Chemical:	NITRATE + NITRITE (AS N)	Report units:	MG/L
Dir:	0.4		
Sample date:	06-APR-15	Finding:	460.
Chemical:	SPECIFIC CONDUCTANCE	Report units:	US
Dir:	0.		
Sample date:	06-APR-15	Finding:	0.57
Chemical:	1,1,1-TRICHLOROETHANE	Report units:	UG/L
Dir:	0.5		
Sample date:	06-APR-15	Finding:	2.8
Chemical:	NITRATE (AS NO3)	Report units:	MG/L
Dir:	2.		
Sample date:	09-DEC-13	Finding:	0.59
Chemical:	1,1,1-TRICHLOROETHANE	Report units:	UG/L
Dir:	0.5		
Sample date:	09-DEC-13	Finding:	2.9
Chemical:	NITRATE (AS NO3)	Report units:	MG/L
Dir:	2.		
Sample date:	10-JUL-13	Finding:	1.6
Chemical:	CHROMIUM, HEXAVALENT	Report units:	UG/L
Dir:	1.		
Sample date:	07-MAY-13	Finding:	16.
Chemical:	MAGNESIUM	Report units:	MG/L
Dir:	0.		
Sample date:	07-MAY-13	Finding:	17.
Chemical:	SODIUM	Report units:	MG/L
Dir:	0.		
Sample date:	07-MAY-13	Finding:	1.2
Chemical:	POTASSIUM	Report units:	MG/L
Dir:	0.		
Sample date:	07-MAY-13	Finding:	40.
Chemical:	SULFATE	Report units:	MG/L
Dir:	0.5		
Sample date:	07-MAY-13	Finding:	0.17
Chemical:	FLUORIDE (F) (NATURAL-SOURCE)	Report units:	MG/L
Dir:	0.1		
Sample date:	07-MAY-13	Finding:	0.83
Chemical:	1,1,1-TRICHLOROETHANE	Report units:	UG/L
Dir:	0.5		
Sample date:	07-MAY-13	Finding:	310.
Chemical:	TOTAL DISSOLVED SOLIDS	Report units:	MG/L

## GEOCHECK® - PHYSICAL SETTING SOURCE MAP FINDINGS

Dir:	0.		
Sample date:	07-MAY-13	Finding:	2.9
Chemical:	NITRATE (AS NO3)	Report units:	MG/L
Dir:	2.		
Sample date:	07-MAY-13	Finding:	7000.
Chemical:	CARBON DIOXIDE	Report units:	UG/L
Dir:	0.		
Sample date:	07-MAY-13	Finding:	0.51
Chemical:	TURBIDITY, LABORATORY	Report units:	NTU
Dir:	0.1		
Sample date:	07-MAY-13	Finding:	11.72
Chemical:	AGGRSSIVE INDEX (CORROSIVITY)	Report units:	Not Reported
Dir:	0.		
Sample date:	07-MAY-13	Finding:	660.
Chemical:	NITRATE + NITRITE (AS N)	Report units:	MG/L
Dir:	0.4		
Sample date:	07-MAY-13	Finding:	50.
Chemical:	CALCIUM	Report units:	MG/L
Dir:	0.		
Sample date:	07-MAY-13	Finding:	190.
Chemical:	HARDNESS (TOTAL) AS CaCO3	Report units:	MG/L
Dir:	0.		
Sample date:	07-MAY-13	Finding:	140.
Chemical:	BICARBONATE ALKALINITY	Report units:	MG/L
Dir:	0.		
Sample date:	07-MAY-13	Finding:	110.
Chemical:	ALKALINITY (TOTAL) AS CaCO3	Report units:	MG/L
Dir:	0.		
Sample date:	07-MAY-13	Finding:	7.57
Chemical:	PH, LABORATORY	Report units:	Not Reported
Dir:	0.		
Sample date:	07-MAY-13	Finding:	430.
Chemical:	SPECIFIC CONDUCTANCE	Report units:	US
Dir:	0.		
Sample date:	07-MAY-13	Finding:	38.
Chemical:	CHLORIDE	Report units:	MG/L
Dir:	0.		
Sample date:	05-DEC-12	Finding:	1.1
Chemical:	GROSS ALPHA COUNTING ERROR	Report units:	PCI/L
Dir:	0.		
Sample date:	05-DEC-12	Finding:	2.8
Chemical:	NITRATE (AS NO3)	Report units:	MG/L
Dir:	2.		
Sample date:	05-DEC-12	Finding:	0.62
Chemical:	1,1,1-TRICHLOROETHANE	Report units:	UG/L
Dir:	0.5		

# GEOCHECK® - PHYSICAL SETTING SOURCE MAP FINDINGS

Sample date: 05-DEC-12  
 Chemical: GROSS ALPHA MDA95  
 Dir: 0.

Finding: 1.8  
 Report units: PCI/L

**B7  
 SSW  
 1/4 - 1/2 Mile  
 Higher**

**CA WELLS 7787**

Seq: 7787  
 Frds no: 4310011106  
 District: 05  
 System no: 4310011  
 Source nam: THREE MILE WELL 08  
 Latitude: 371800.0  
 Precision: 8  
 Comment 1: Not Reported  
 Comment 3: Not Reported  
 Comment 5: Not Reported  
 Comment 7: Not Reported

Prim sta c: 07S/01W-23R08 M  
 County: 43  
 User id: HEN  
 Water type: G  
 Station ty: WELL/AMBNT/MUN/INTAKE/SUPPLY  
 Longitude: 1215600.0  
 Status: AU  
 Comment 2: Not Reported  
 Comment 4: Not Reported  
 Comment 6: Not Reported

System no: 4310011  
 Hqname: Not Reported  
 City: San Jose  
 Zip: 95128  
 Pop serv: 944000  
 Area serve: SAN JOSE VICINITY

System nam: San Jose Water Company  
 Address: 1221 S. Bascom Avenue  
 State: CA  
 Zip ext: Not Reported  
 Connection: 206890

Sample date: 02-MAR-18  
 Chemical: IRON  
 Dir: 100.

Finding: 200.  
 Report units: UG/L

Sample date: 02-MAR-18  
 Chemical: 1,1,1-TRICHLOROETHANE  
 Dir: 0.5

Finding: 0.65  
 Report units: UG/L

Sample date: 15-DEC-17  
 Chemical: GROSS ALPHA COUNTING ERROR  
 Dir: 0.

Finding: 0.3  
 Report units: PCI/L

Sample date: 15-DEC-17  
 Chemical: GROSS ALPHA MDA95  
 Dir: 0.

Finding: 0.19  
 Report units: PCI/L

Sample date: 15-DEC-17  
 Chemical: RADIUM 226 MDA95  
 Dir: 0.

Finding: 0.46  
 Report units: PCI/L

Sample date: 15-DEC-17  
 Chemical: RADIUM 228 MDA95  
 Dir: 0.

Finding: 0.72  
 Report units: PCI/L

Sample date: 08-DEC-17  
 Chemical: IRON  
 Dir: 100.

Finding: 210.  
 Report units: UG/L

Sample date: 08-DEC-17  
 Chemical: ALUMINUM  
 Dir: 50.

Finding: 56.  
 Report units: UG/L

Sample date: 08-DEC-17

Finding: 0.45

## GEOCHECK® - PHYSICAL SETTING SOURCE MAP FINDINGS

Chemical:	GROSS ALPHA COUNTING ERROR	Report units:	PCI/L
Dir:	0.		
Sample date:	08-DEC-17	Finding:	1.4
Chemical:	GROSS ALPHA MDA95	Report units:	PCI/L
Dir:	0.		
Sample date:	08-DEC-17	Finding:	0.36
Chemical:	RADIUM 226 MDA95	Report units:	PCI/L
Dir:	0.		
Sample date:	08-DEC-17	Finding:	0.75
Chemical:	RADIUM 228 MDA95	Report units:	PCI/L
Dir:	0.		
Sample date:	08-DEC-17	Finding:	0.74
Chemical:	1,1,1-TRICHLOROETHANE	Report units:	UG/L
Dir:	0.5		
Sample date:	01-AUG-17	Finding:	210.
Chemical:	IRON	Report units:	UG/L
Dir:	100.		
Sample date:	01-AUG-17	Finding:	0.65
Chemical:	1,1,1-TRICHLOROETHANE	Report units:	UG/L
Dir:	0.5		
Sample date:	20-MAR-15	Finding:	260.
Chemical:	IRON	Report units:	UG/L
Dir:	100.		
Sample date:	14-OCT-14	Finding:	3.1
Chemical:	NITRATE (AS NO3)	Report units:	MG/L
Dir:	2.		
Sample date:	05-SEP-14	Finding:	280.
Chemical:	IRON	Report units:	UG/L
Dir:	100.		
Sample date:	17-JUN-14	Finding:	320.
Chemical:	IRON	Report units:	UG/L
Dir:	100.		
Sample date:	17-JUN-14	Finding:	0.89
Chemical:	1,1,1-TRICHLOROETHANE	Report units:	UG/L
Dir:	0.5		
Sample date:	10-JAN-14	Finding:	210.
Chemical:	IRON	Report units:	UG/L
Dir:	100.		
Sample date:	09-DEC-13	Finding:	150.
Chemical:	IRON	Report units:	UG/L
Dir:	100.		
Sample date:	07-OCT-13	Finding:	0.51
Chemical:	1,1-DICHLOROETHYLENE	Report units:	UG/L
Dir:	0.5		
Sample date:	07-OCT-13	Finding:	1.3
Chemical:	1,1,1-TRICHLOROETHANE	Report units:	UG/L
Dir:	0.5		

## GEOCHECK® - PHYSICAL SETTING SOURCE MAP FINDINGS

Sample date:	07-OCT-13	Finding:	2.9
Chemical:	NITRATE (AS NO3)	Report units:	MG/L
Dir:	2.		
Sample date:	18-SEP-13	Finding:	130.
Chemical:	IRON	Report units:	UG/L
Dir:	100.		
Sample date:	16-JAN-13	Finding:	220.
Chemical:	IRON	Report units:	UG/L
Dir:	100.		
Sample date:	05-DEC-12	Finding:	200.
Chemical:	IRON	Report units:	UG/L
Dir:	100.		
Sample date:	04-OCT-12	Finding:	1.1
Chemical:	1,1,1-TRICHLOROETHANE	Report units:	UG/L
Dir:	0.5		
Sample date:	04-OCT-12	Finding:	2.7
Chemical:	NITRATE (AS NO3)	Report units:	MG/L
Dir:	2.		
Sample date:	11-SEP-12	Finding:	800.
Chemical:	IRON	Report units:	UG/L
Dir:	100.		
Sample date:	11-SEP-12	Finding:	42.
Chemical:	SULFATE	Report units:	MG/L
Dir:	0.5		
Sample date:	11-SEP-12	Finding:	34.
Chemical:	CHLORIDE	Report units:	MG/L
Dir:	0.		
Sample date:	11-SEP-12	Finding:	1.3
Chemical:	POTASSIUM	Report units:	MG/L
Dir:	0.		
Sample date:	11-SEP-12	Finding:	17.
Chemical:	SODIUM	Report units:	MG/L
Dir:	0.		
Sample date:	11-SEP-12	Finding:	15.
Chemical:	MAGNESIUM	Report units:	MG/L
Dir:	0.		
Sample date:	11-SEP-12	Finding:	55.
Chemical:	CALCIUM	Report units:	MG/L
Dir:	0.		
Sample date:	11-SEP-12	Finding:	201.
Chemical:	HARDNESS (TOTAL) AS CaCO3	Report units:	MG/L
Dir:	0.		
Sample date:	11-SEP-12	Finding:	170.
Chemical:	BICARBONATE ALKALINITY	Report units:	MG/L
Dir:	0.		
Sample date:	11-SEP-12	Finding:	140.
Chemical:	ALKALINITY (TOTAL) AS CaCO3	Report units:	MG/L

## GEOCHECK® - PHYSICAL SETTING SOURCE MAP FINDINGS

Dlr:	0.	Finding:	7.05
Sample date:	11-SEP-12	Report units:	Not Reported
Chemical:	PH, LABORATORY		
Dlr:	0.		
Sample date:	11-SEP-12	Finding:	450.
Chemical:	SPECIFIC CONDUCTANCE	Report units:	US
Dlr:	0.		
Sample date:	11-SEP-12	Finding:	8.
Chemical:	COLOR	Report units:	UNITS
Dlr:	0.		
Sample date:	11-SEP-12	Finding:	320.
Chemical:	TOTAL DISSOLVED SOLIDS	Report units:	MG/L
Dlr:	0.		
Sample date:	11-SEP-12	Finding:	2.8
Chemical:	NITRATE (AS NO3)	Report units:	MG/L
Dlr:	2.		
Sample date:	11-SEP-12	Finding:	21000.
Chemical:	CARBON DIOXIDE	Report units:	UG/L
Dlr:	0.		
Sample date:	11-SEP-12	Finding:	5.
Chemical:	TURBIDITY, LABORATORY	Report units:	NTU
Dlr:	0.1		
Sample date:	11-SEP-12	Finding:	11.33
Chemical:	AGGRSSIVE INDEX (CORROSIVITY)	Report units:	Not Reported
Dlr:	0.		
Sample date:	11-SEP-12	Finding:	620.
Chemical:	NITRATE + NITRITE (AS N)	Report units:	MG/L
Dlr:	0.4		
Sample date:	11-SEP-12	Finding:	0.14
Chemical:	FLUORIDE (F) (NATURAL-SOURCE)	Report units:	MG/L
Dlr:	0.1		

**B8**  
**SSW**  
**1/4 - 1/2 Mile**  
**Higher**

**CA WELLS      7786**

Seq:	7786	Prim sta c:	07S/01W-23R07 M
Frds no:	4310011105	County:	43
District:	05	User id:	HEN
System no:	4310011	Water type:	G
Source nam:	THREE MILE WELL 07	Station ty:	WELL/AMBNT/MUN/INTAKE/SUPPLY
Latitude:	371800.0	Longitude:	1215600.0
Precision:	4	Status:	AU
Comment 1:	Not Reported	Comment 2:	Not Reported
Comment 3:	Not Reported	Comment 4:	Not Reported
Comment 5:	Not Reported	Comment 6:	Not Reported
Comment 7:	Not Reported		
System no:	4310011	System nam:	San Jose Water Company
Hqname:	Not Reported	Address:	1221 S. Bascom Avenue

## GEOCHECK® - PHYSICAL SETTING SOURCE MAP FINDINGS

City:	San Jose	State:	CA
Zip:	95128	Zip ext:	Not Reported
Pop serv:	944000	Connection:	206890
Area serve:	SAN JOSE VICINITY		
Sample date:	04-MAR-14	Finding:	0.67
Chemical:	1,1,1-TRICHLOROETHANE	Report units:	UG/L
Dir:	0.5		
Sample date:	04-MAR-14	Finding:	2.6
Chemical:	NITRATE (AS NO3)	Report units:	MG/L
Dir:	2.		
Sample date:	09-DEC-13	Finding:	470.
Chemical:	SPECIFIC CONDUCTANCE	Report units:	US
Dir:	0.		
Sample date:	14-NOV-13	Finding:	0.85
Chemical:	GROSS ALPHA MDA95	Report units:	PCI/L
Dir:	0.		
Sample date:	14-NOV-13	Finding:	0.26
Chemical:	GROSS ALPHA COUNTING ERROR	Report units:	PCI/L
Dir:	0.		
Sample date:	07-OCT-13	Finding:	17.
Chemical:	SODIUM	Report units:	MG/L
Dir:	0.		
Sample date:	07-OCT-13	Finding:	640.
Chemical:	NITRATE + NITRITE (AS N)	Report units:	MG/L
Dir:	0.4		
Sample date:	07-OCT-13	Finding:	11.39
Chemical:	AGGRSSIVE INDEX (CORROSIVITY)	Report units:	Not Reported
Dir:	0.		
Sample date:	07-OCT-13	Finding:	0.59
Chemical:	TURBIDITY, LABORATORY	Report units:	NTU
Dir:	0.1		
Sample date:	07-OCT-13	Finding:	16000.
Chemical:	CARBON DIOXIDE	Report units:	UG/L
Dir:	0.		
Sample date:	07-OCT-13	Finding:	2.8
Chemical:	NITRATE (AS NO3)	Report units:	MG/L
Dir:	2.		
Sample date:	07-OCT-13	Finding:	340.
Chemical:	TOTAL DISSOLVED SOLIDS	Report units:	MG/L
Dir:	0.		
Sample date:	07-OCT-13	Finding:	0.64
Chemical:	1,1,1-TRICHLOROETHANE	Report units:	UG/L
Dir:	0.5		
Sample date:	07-OCT-13	Finding:	160.
Chemical:	IRON	Report units:	UG/L
Dir:	100.		
Sample date:	07-OCT-13	Finding:	0.14

## GEOCHECK® - PHYSICAL SETTING SOURCE MAP FINDINGS

Chemical:	FLUORIDE (F) (NATURAL-SOURCE)	Report units:	MG/L
Dir:	0.1		
Sample date:	07-OCT-13	Finding:	470.
Chemical:	SPECIFIC CONDUCTANCE	Report units:	US
Dir:	0.		
Sample date:	07-OCT-13	Finding:	7.19
Chemical:	PH, LABORATORY	Report units:	Not Reported
Dir:	0.		
Sample date:	07-OCT-13	Finding:	130.
Chemical:	ALKALINITY (TOTAL) AS CaCO <sub>3</sub>	Report units:	MG/L
Dir:	0.		
Sample date:	07-OCT-13	Finding:	160.
Chemical:	BICARBONATE ALKALINITY	Report units:	MG/L
Dir:	0.		
Sample date:	07-OCT-13	Finding:	183.
Chemical:	HARDNESS (TOTAL) AS CaCO <sub>3</sub>	Report units:	MG/L
Dir:	0.		
Sample date:	07-OCT-13	Finding:	48.
Chemical:	CALCIUM	Report units:	MG/L
Dir:	0.		
Sample date:	07-OCT-13	Finding:	15.
Chemical:	MAGNESIUM	Report units:	MG/L
Dir:	0.		
Sample date:	07-OCT-13	Finding:	44.
Chemical:	CHLORIDE	Report units:	MG/L
Dir:	0.		
Sample date:	07-OCT-13	Finding:	44.
Chemical:	SULFATE	Report units:	MG/L
Dir:	0.5		
Sample date:	18-SEP-13	Finding:	0.58
Chemical:	GROSS ALPHA COUNTING ERROR	Report units:	PCI/L
Dir:	0.		
Sample date:	18-SEP-13	Finding:	1.9
Chemical:	GROSS ALPHA MDA95	Report units:	PCI/L
Dir:	0.		
Sample date:	11-JUN-13	Finding:	0.26
Chemical:	GROSS ALPHA COUNTING ERROR	Report units:	PCI/L
Dir:	0.		
Sample date:	11-JUN-13	Finding:	0.95
Chemical:	GROSS ALPHA MDA95	Report units:	PCI/L
Dir:	0.		
Sample date:	16-JAN-13	Finding:	1.5
Chemical:	CHROMIUM, HEXAVALENT	Report units:	UG/L
Dir:	1.		
Sample date:	16-JAN-13	Finding:	0.84
Chemical:	GROSS ALPHA MDA95	Report units:	PCI/L
Dir:	0.		

## GEOCHECK® - PHYSICAL SETTING SOURCE MAP FINDINGS

Sample date:	16-JAN-13	Finding:	0.44
Chemical:	GROSS ALPHA COUNTING ERROR	Report units:	PCI/L
Dlr:	0.		
Sample date:	07-MAR-12	Finding:	2.8
Chemical:	NITRATE (AS NO3)	Report units:	MG/L
Dlr:	2.		
Sample date:	07-MAR-12	Finding:	0.62
Chemical:	1,1,1-TRICHLOROETHANE	Report units:	UG/L
Dlr:	0.5		

### B9 SSW 1/4 - 1/2 Mile Higher

CA WELLS 7785

Seq:	7785	Prim sta c:	07S/01W-23R05 M
Frds no:	4310011104	County:	43
District:	05	User id:	HEN
System no:	4310011	Water type:	G
Source nam:	THREE MILE WELL 05	Station ty:	WELL/AMBNT/MUN/INTAKE/SUPPLY
Latitude:	371800.0	Longitude:	1215600.0
Precision:	4	Status:	AU
Comment 1:	Not Reported	Comment 2:	Not Reported
Comment 3:	Not Reported	Comment 4:	Not Reported
Comment 5:	Not Reported	Comment 6:	Not Reported
Comment 7:	Not Reported		
System no:	4310011	System nam:	San Jose Water Company
Hqname:	Not Reported	Address:	1221 S. Bascom Avenue
City:	San Jose	State:	CA
Zip:	95128	Zip ext:	Not Reported
Pop serv:	944000	Connection:	206890
Area serve:	SAN JOSE VICINITY		

### 10 North 1/2 - 1 Mile Lower

CA WELLS 7780

Seq:	7780	Prim sta c:	07S/01W-23A02 M
Frds no:	4300833001	County:	43
District:	05	User id:	HEN
System no:	4300833	Water type:	G
Source nam:	WELL 01	Station ty:	WELL/AMBNT/MUN/INTAKE
Latitude:	371850.0	Longitude:	1215558.0
Precision:	2	Status:	AR
Comment 1:	Not Reported	Comment 2:	Not Reported
Comment 3:	Not Reported	Comment 4:	Not Reported
Comment 5:	Not Reported	Comment 6:	Not Reported
Comment 7:	Not Reported		
System no:	4300833	System nam:	Santa Clara Valley Medical Center
Hqname:	Not Reported	Address:	751 S BASCOM AVE
City:	SAN JOSE	State:	CA
Zip:	95128	Zip ext:	Not Reported
Pop serv:	7000	Connection:	19
Area serve:	Not Reported		

## GEOCHECK® - PHYSICAL SETTING SOURCE MAP FINDINGS

Sample date:	27-APR-17	Finding:	0.67
Chemical:	NITRATE (AS N)	Report units:	MG/L
Dir:	0.4		
Sample date:	13-DEC-16	Finding:	0.16
Chemical:	FLUORIDE (F) (NATURAL-SOURCE)	Report units:	MG/L
Dir:	0.1		
Sample date:	13-DEC-16	Finding:	420.
Chemical:	SPECIFIC CONDUCTANCE	Report units:	US
Dir:	0.		
Sample date:	19-APR-16	Finding:	1.44
Chemical:	GROSS ALPHA MDA95	Report units:	PCI/L
Dir:	0.		
Sample date:	19-APR-16	Finding:	1.16
Chemical:	GROSS ALPHA COUNTING ERROR	Report units:	PCI/L
Dir:	0.		
Sample date:	19-APR-16	Finding:	2.
Chemical:	CHROMIUM, HEXAVALENT	Report units:	UG/L
Dir:	1.		
Sample date:	16-FEB-16	Finding:	0.71
Chemical:	NITRATE (AS N)	Report units:	MG/L
Dir:	0.4		
Sample date:	05-MAR-15	Finding:	3.5
Chemical:	NITRATE (AS NO3)	Report units:	MG/L
Dir:	2.		
Sample date:	26-DEC-13	Finding:	4.46
Chemical:	NICKEL	Report units:	UG/L
Dir:	10.		
Sample date:	26-DEC-13	Finding:	4.5
Chemical:	CHROMIUM (TOTAL)	Report units:	UG/L
Dir:	10.		
Sample date:	26-DEC-13	Finding:	74.6
Chemical:	BARIUM	Report units:	UG/L
Dir:	100.		
Sample date:	26-DEC-13	Finding:	0.13
Chemical:	FLUORIDE (F) (NATURAL-SOURCE)	Report units:	MG/L
Dir:	0.1		

11  
ENE  
1/2 - 1 Mile  
Lower

CA WELLS      CADWR8000033826

State Well #:	07S01W24H004M	Station ID:	47645
Well Name:	07S01W24H004	Well Use:	Observation
Well Type:	Single Well	Well Depth:	342
Basin Name:	Santa Clara	Well Completion Rpt #:	Not Reported

## GEOCHECK® - PHYSICAL SETTING SOURCE MAP FINDINGS

Map ID  
Direction  
Distance  
Elevation

Database      EDR ID Number

**12**  
**East**  
**1/2 - 1 Mile**  
**Lower**

**FED USGS      USGS40000182035**

Organization ID:	USGS-CA		
Organization Name:	USGS California Water Science Center		
Monitor Location:	007S001W24J002M	Type:	Well
Description:	Not Reported	HUC:	Not Reported
Drainage Area:	Not Reported	Drainage Area Units:	Not Reported
Contrib Drainage Area:	Not Reported	Contrib Drainage Area Units:	Not Reported
Aquifer:	California Coastal Basin aquifers		
Formation Type:	Not Reported	Aquifer Type:	Not Reported
Construction Date:	Not Reported	Well Depth:	824
Well Depth Units:	ft	Well Hole Depth:	Not Reported
Well Hole Depth Units:	Not Reported		

**13**  
**ESE**  
**1/2 - 1 Mile**  
**Lower**

**CA WELLS      7791**

Seq:	7791	Prim sta c:	07S/01W-25J03 M
Frds no:	4310011071	County:	43
District:	05	User id:	HEN
System no:	4310011	Water type:	G
Source nam:	MERIDIAN WELL 03	Station ty:	WELL/AMBNT/MUN/INTAKE/SUPPLY
Latitude:	371800.0	Longitude:	1215500.0
Precision:	8	Status:	AR
Comment 1:	Not Reported	Comment 2:	Not Reported
Comment 3:	Not Reported	Comment 4:	Not Reported
Comment 5:	Not Reported	Comment 6:	Not Reported
Comment 7:	Not Reported		
System no:	4310011	System nam:	San Jose Water Company
Hqname:	Not Reported	Address:	1221 S. Bascom Avenue
City:	San Jose	State:	CA
Zip:	95128	Zip ext:	Not Reported
Pop serv:	944000	Connection:	206890
Area serve:	SAN JOSE VICINITY		

**14**  
**SSE**  
**1/2 - 1 Mile**  
**Higher**

**CA WELLS      CADWR8000033742**

State Well #:	07S01W25L001M	Station ID:	47646
Well Name:	07S01W25L001	Well Use:	Observation
Well Type:	Single Well	Well Depth:	404
Basin Name:	Santa Clara	Well Completion Rpt #:	Not Reported

## GEOCHECK® - PHYSICAL SETTING SOURCE MAP FINDINGS

Map ID  
Direction  
Distance  
Elevation

Database EDR ID Number

**C15**  
**East**  
**1/2 - 1 Mile**  
**Lower**

**FED USGS USGS40000182026**

Organization ID:	USGS-CA		
Organization Name:	USGS California Water Science Center		
Monitor Location:	007S001W24J004M	Type:	Well
Description:	Not Reported	HUC:	Not Reported
Drainage Area:	Not Reported	Drainage Area Units:	Not Reported
Contrib Drainage Area:	Not Reported	Contrib Drainage Area Units:	Not Reported
Aquifer:	California Coastal Basin aquifers		
Formation Type:	Not Reported	Aquifer Type:	Not Reported
Construction Date:	Not Reported	Well Depth:	800
Well Depth Units:	ft	Well Hole Depth:	Not Reported
Well Hole Depth Units:	Not Reported		

**C16**  
**East**  
**1/2 - 1 Mile**  
**Lower**

**FED USGS USGS40000182033**

Organization ID:	USGS-CA		
Organization Name:	USGS California Water Science Center		
Monitor Location:	007S001W24J005M	Type:	Well
Description:	Not Reported	HUC:	Not Reported
Drainage Area:	Not Reported	Drainage Area Units:	Not Reported
Contrib Drainage Area:	Not Reported	Contrib Drainage Area Units:	Not Reported
Aquifer:	California Coastal Basin aquifers		
Formation Type:	Not Reported	Aquifer Type:	Not Reported
Construction Date:	Not Reported	Well Depth:	795
Well Depth Units:	ft	Well Hole Depth:	Not Reported
Well Hole Depth Units:	Not Reported		

**17**  
**East**  
**1/2 - 1 Mile**  
**Lower**

**FED USGS USGS40000182036**

Organization ID:	USGS-CA		
Organization Name:	USGS California Water Science Center		
Monitor Location:	007S001W24J003M	Type:	Well
Description:	Not Reported	HUC:	Not Reported
Drainage Area:	Not Reported	Drainage Area Units:	Not Reported
Contrib Drainage Area:	Not Reported	Contrib Drainage Area Units:	Not Reported
Aquifer:	California Coastal Basin aquifers		
Formation Type:	Not Reported	Aquifer Type:	Not Reported
Construction Date:	Not Reported	Well Depth:	838
Well Depth Units:	ft	Well Hole Depth:	838
Well Hole Depth Units:	ft		

## GEOCHECK® - PHYSICAL SETTING SOURCE MAP FINDINGS RADON

### AREA RADON INFORMATION

State Database: CA Radon

#### Radon Test Results

Zipcode	Num Tests	> 4 pCi/L
95128	19	2

Federal EPA Radon Zone for SANTA CLARA County: 2

Note: Zone 1 indoor average level > 4 pCi/L.

: Zone 2 indoor average level  $\geq$  2 pCi/L and  $\leq$  4 pCi/L.

: Zone 3 indoor average level < 2 pCi/L.

---

Federal Area Radon Information for Zip Code: 95128

Number of sites tested: 3

Area	Average Activity	% <4 pCi/L	% 4-20 pCi/L	% >20 pCi/L
Living Area - 1st Floor	1.233 pCi/L	100%	0%	0%
Living Area - 2nd Floor	Not Reported	Not Reported	Not Reported	Not Reported
Basement	Not Reported	Not Reported	Not Reported	Not Reported

# PHYSICAL SETTING SOURCE RECORDS SEARCHED

## **TOPOGRAPHIC INFORMATION**

### USGS 7.5' Digital Elevation Model (DEM)

Source: United States Geologic Survey

EDR acquired the USGS 7.5' Digital Elevation Model in 2002 and updated it in 2006. The 7.5 minute DEM corresponds to the USGS 1:24,000- and 1:25,000-scale topographic quadrangle maps. The DEM provides elevation data with consistent elevation units and projection.

### Current USGS 7.5 Minute Topographic Map

Source: U.S. Geological Survey

## **HYDROLOGIC INFORMATION**

Flood Zone Data: This data was obtained from the Federal Emergency Management Agency (FEMA). It depicts 100-year and 500-year flood zones as defined by FEMA. It includes the National Flood Hazard Layer (NFHL) which incorporates Flood Insurance Rate Map (FIRM) data and Q3 data from FEMA in areas not covered by NFHL.

Source: FEMA

Telephone: 877-336-2627

Date of Government Version: 2003, 2015

NWI: National Wetlands Inventory. This data, available in select counties across the country, was obtained by EDR in 2002, 2005 and 2010 from the U.S. Fish and Wildlife Service.

### State Wetlands Data: Wetland Inventory

Source: Department of Fish and Wildlife

Telephone: 916-445-0411

## **HYDROGEOLOGIC INFORMATION**

### AQUIFLOW<sup>R</sup> Information System

Source: EDR proprietary database of groundwater flow information

EDR has developed the AQUIFLOW Information System (AIS) to provide data on the general direction of groundwater flow at specific points. EDR has reviewed reports submitted to regulatory authorities at select sites and has extracted the date of the report, hydrogeologically determined groundwater flow direction and depth to water table information.

## **GEOLOGIC INFORMATION**

### Geologic Age and Rock Stratigraphic Unit

Source: P.G. Schruben, R.E. Arndt and W.J. Bawiec, Geology of the Conterminous U.S. at 1:2,500,000 Scale - A digital representation of the 1974 P.B. King and H.M. Beikman Map, USGS Digital Data Series DDS - 11 (1994).

### STATSGO: State Soil Geographic Database

Source: Department of Agriculture, Natural Resources Conservation Service (NRCS)

The U.S. Department of Agriculture's (USDA) Natural Resources Conservation Service (NRCS) leads the national Conservation Soil Survey (NCSS) and is responsible for collecting, storing, maintaining and distributing soil survey information for privately owned lands in the United States. A soil map in a soil survey is a representation of soil patterns in a landscape. Soil maps for STATSGO are compiled by generalizing more detailed (SSURGO) soil survey maps.

### SSURGO: Soil Survey Geographic Database

Source: Department of Agriculture, Natural Resources Conservation Service (NRCS)

Telephone: 800-672-5559

SSURGO is the most detailed level of mapping done by the Natural Resources Conservation Service, mapping scales generally range from 1:12,000 to 1:63,360. Field mapping methods using national standards are used to construct the soil maps in the Soil Survey Geographic (SSURGO) database. SSURGO digitizing duplicates the original soil survey maps. This level of mapping is designed for use by landowners, townships and county natural resource planning and management.

# PHYSICAL SETTING SOURCE RECORDS SEARCHED

## LOCAL / REGIONAL WATER AGENCY RECORDS

### FEDERAL WATER WELLS

#### PWS: Public Water Systems

Source: EPA/Office of Drinking Water

Telephone: 202-564-3750

Public Water System data from the Federal Reporting Data System. A PWS is any water system which provides water to at least 25 people for at least 60 days annually. PWSs provide water from wells, rivers and other sources.

#### PWS ENF: Public Water Systems Violation and Enforcement Data

Source: EPA/Office of Drinking Water

Telephone: 202-564-3750

Violation and Enforcement data for Public Water Systems from the Safe Drinking Water Information System (SDWIS) after August 1995. Prior to August 1995, the data came from the Federal Reporting Data System (FRDS).

#### USGS Water Wells: USGS National Water Inventory System (NWIS)

This database contains descriptive information on sites where the USGS collects or has collected data on surface water and/or groundwater. The groundwater data includes information on wells, springs, and other sources of groundwater.

### STATE RECORDS

#### Water Well Database

Source: Department of Water Resources

Telephone: 916-651-9648

#### California Drinking Water Quality Database

Source: Department of Public Health

Telephone: 916-324-2319

The database includes all drinking water compliance and special studies monitoring for the state of California since 1984. It consists of over 3,200,000 individual analyses along with well and water system information.

## OTHER STATE DATABASE INFORMATION

#### California Oil and Gas Well Locations

Source: Dept of Conservation, Geologic Energy Management Division

Telephone: 916-323-1779

Oil and Gas well locations in the state.

#### California Earthquake Fault Lines

Source: California Division of Mines and Geology

The fault lines displayed on EDR's Topographic map are digitized quaternary fault lines prepared in 1975 by the United State Geological Survey. Additional information (also from 1975) regarding activity at specific fault lines comes from California's Preliminary Fault Activity Map prepared by the California Division of Mines and Geology.

### RADON

#### State Database: CA Radon

Source: Department of Public Health

Telephone: 916-210-8558

Radon Database for California

#### Area Radon Information

Source: USGS

Telephone: 703-356-4020

The National Radon Database has been developed by the U.S. Environmental Protection Agency (USEPA) and is a compilation of the EPA/State Residential Radon Survey and the National Residential Radon Survey. The study covers the years 1986 - 1992. Where necessary data has been supplemented by information collected at private sources such as universities and research institutions.

## PHYSICAL SETTING SOURCE RECORDS SEARCHED

### EPA Radon Zones

Source: EPA

Telephone: 703-356-4020

Sections 307 & 309 of IRRA directed EPA to list and identify areas of U.S. with the potential for elevated indoor radon levels.

### OTHER

Airport Landing Facilities: Private and public use landing facilities

Source: Federal Aviation Administration, 800-457-6656

Epicenters: World earthquake epicenters, Richter 5 or greater

Source: Department of Commerce, National Oceanic and Atmospheric Administration

California Earthquake Fault Lines: The fault lines displayed on EDR's Topographic map are digitized quaternary fault lines, prepared in 1975 by the United State Geological Survey. Additional information (also from 1975) regarding activity at specific fault lines comes from California's Preliminary Fault Activity Map prepared by the California Division of Mines and Geology.

### STREET AND ADDRESS INFORMATION

© 2015 TomTom North America, Inc. All rights reserved. This material is proprietary and the subject of copyright protection and other intellectual property rights owned by or licensed to Tele Atlas North America, Inc. The use of this material is subject to the terms of a license agreement. You will be held liable for any unauthorized copying or disclosure of this material.

**APPENDIX C**  
**ENVIRONMENTAL LIEN SEARCH REPORT**

**WORLD OIL**

1165 SOUTH BASCOM AVENUE  
SAN JOSE, CA 95128

**Inquiry Number: 6216665.7S**

OCTOBER 6, 2020

## EDR Environmental Lien and AUL Search



6 Armstrong Road, 4th floor  
Shelton, CT 06484  
Toll Free: 800.352.0050  
[www.edrnet.com](http://www.edrnet.com)

## EDR Environmental Lien and AUL Search

The EDR Environmental Lien Search Report provides results from a search of available current land title records for environmental cleanup liens and other activity and use limitations, such as engineering controls and institutional controls.

A network of professional, trained researchers, following established procedures, uses client supplied address information to:

- search for parcel information and/or legal description;
- search for ownership information;
- research official land title documents recorded at jurisdictional agencies such as recorders' offices, registries of deeds, county clerks' offices, etc.;
- access a copy of the deed;
- search for environmental encumbering instrument(s) associated with the deed;
- provide a copy of any environmental encumbrance(s) based upon a review of key words in the instrument(s) (title, parties involved, and description); and
- provide a copy of the deed or cite documents reviewed.

**Thank you for your business.**  
Please contact EDR at 1-800-352-0050  
with any questions or comments.

### Disclaimer - Copyright and Trademark Notice

This report was prepared for the use of Environmental Data Resources, Inc., and AFX Research, LLC. (AFX) exclusively. This report is neither a guarantee of title, a commitment to insure, or a policy of title insurance. **NO WARRANTY, EXPRESSED OR IMPLIED, IS MADE WHATSOEVER IN CONNECTION WITH THIS REPORT.** Environmental Data Resources, Inc. (EDR) and AFX exclusively specifically disclaim the making of any such warranties, including without limitation, merchantability or fitness for a particular use or purpose. The information contained in this report is retrieved as it is recorded from the various agencies that make it available. The total liability is limited to the fee paid for this report.

Copyright 2020 by Environmental Data Resources, Inc. All rights reserved. Reproduction in any media or format, in whole or in part, of any report or map of Environmental Data Resources, Inc., or its affiliates, is prohibited without prior written permission.

EDR and its logos are trademarks of Environmental Data Resources, Inc. or its affiliates. All other trademarks used herein are the property of their respective owners.

## EDR Environmental Lien and AUL Search

### **TARGET PROPERTY INFORMATION**

#### **ADDRESS**

WORLD OIL  
1165 SOUTH BASCOM AVENUE  
SAN JOSE, CA 95128

#### **RESEARCH SOURCE**

Source 1: SANTA CLARA COUNTY RECORDER'S OFFICE  
Source 2: CALIFORNIA ENVIRONMENTAL PROTECTION AGENCY  
Source 3: UNITED STATES ENVIRONMENTAL PROTECTION AGENCY

### **PROPERTY INFORMATION**

#### **Deed 1**

Type of Deed: GRANT DEED  
Title is vested in: BOST LAND, LLC  
Title received from: RIBOST LAND CO., LLC  
Date Executed: 12/04/2017  
Date Recorded: 12/08/2017  
Book: NA  
Page: NA  
Volume: NA  
Instrument#: 23822544  
Docket: NA  
Land Record Comments: NA  
Miscellaneous Comments: NA

**Legal Description:** TRACT 265 DOWNING AVENUE HOMESITES BOOK 8 PAGE 28 PAGE 29 LOT 1

**Current Owner:** BOST LAND, LLC

**Property Identifiers:** 282-12-022

**Comments:** NA

## EDR Environmental Lien and AUL Search

### **ENVIRONMENTAL LIEN**

Environmental Lien: Found ☐ Not Found ☒

Comments: NONE IDENTIFIED.

### **OTHER ACTIVITY AND USE LIMITATIONS (AULS)**

Other AUL's: Found ☐ Not Found ☒

Comments: NONE IDENTIFIED.

## EDR Environmental Lien and AUL Search

### **MISCELLANEOUS**

Comments: NONE IDENTIFIED.

**EDR Environmental Lien and AUL Search**

**DEED EXHIBIT**

**23822544****Regina Alcomendras**

Santa Clara County - Clerk-Recorder

12/08/2017 09:20 AM

RECORDING REQUESTED BY  
AND WHEN RECORDED MAIL TO:BOST LAND, LLC  
9302 Garfield Ave.  
South Gate, CA 92028  
Attention: Matthew Pakkala

Titles: 1 Pages: 3

Fees: \$31.00

Tax: \$0.00

Total: \$31.00

APN: 282-12022

(Above Space For Recorder's Use Only)

**GRANT DEED**

The undersigned grantor(s) declare(s):

Documentary Transfer Tax: \$NONE. No consideration. The undersigned, as the manager of the grantor named herein, and under penalty of perjury, hereby certifies that This transfer is exempt from documentary transfer tax as the transfer is between legal entities that results solely in a change in the method of holding title to the realty and in which the proportional ownership interests in the realty, directly or indirectly, remain the same immediately after the transfer. (See California Revenue and Taxation Code, Section 11925(d)).

☒ Computed on full value of property conveyed.City of San Jose  
County of Santa Clara

FOR VALUABLE CONSIDERATION, receipt of which is hereby acknowledged, RIBOST LAND CO., LLC, a Delaware limited liability company ("**Grantor**"), hereby GRANTS to BOST LAND, LLC, a Delaware limited liability company ("**Grantee**"), that certain real property which is more particularly described on Exhibit "A" which is attached hereto.


Subject to:

1. Nondelinquent taxes and assessments; and
2. All matters of record or visible from an inspection of the property or which an accurate survey of the property would disclose.

Dated: December 4, 2017

This document is being processed for recording by First American Title as an accommodation only. Said document has not been reviewed for accuracy, execution, or impact on title.

RIBOST LAND CO., LLC,  
a Delaware limited liability company

By:   
Name: Steven F. Roth  
Title: Manager

Mail Tax Statements to Address Above

A notary public or other officer completing this certificate verifies only the identity of the individual who signed the document to which this certificate is attached, and not the truthfulness, accuracy, or validity of that document.

State of California )  
 County of Los Angeles )

On December 4, 2017, before me, Donna Figueroa Yslas,  
 (insert name of notary)


Notary Public, personally appeared Steven F. Roth,  
 who proved to me on the basis of satisfactory evidence to be the person(s) whose name(s) is/~~are~~  
 subscribed to the within instrument and acknowledged to me that he/~~she/they~~ executed the same in  
 his/~~her/their~~ authorized capacity(ies), and that by his/~~her/their~~ signature(s) on the instrument the  
 person(s), or the entity upon behalf of which the person(s) acted, executed the instrument.

I certify under PENALTY OF PERJURY under the laws of the State of California that the  
 foregoing paragraph is true and correct.

WITNESS my hand and official seal.

Signature *Donna Figueroa Yslas*

(Seal)



**EXHIBIT "A"**

**LEGAL DESCRIPTION**

That certain real property located in the City of San Jose, County of Santa Clara, State of California, described as follows:

**Parcel 13  
Service Station No. 6551  
1165 So. Bascom Avenue  
San Jose, California**

**All that certain real property in the county of Santa Clara, state of California, described as follows:**

**Lot 1, as shown upon that certain Map entitled, "TRACT No. 265 DOWNING AVENUE HOMESITES", which Map was filed for record in the office of the Recorder of the County of Santa Clara, State of California, on February 26, 1946 in Book 8 of Maps, at pages 28 and 29.**

Mail Tax Statements to Address Above

EXHIBIT "A"

-1-

4824-1466-1719.1

**APPENDIX D**  
**AERIAL PHOTOGRAPHS**



**World Oil**

1165 South Bascom Avenue

San Jose, CA 95128

Inquiry Number: 6216665.11

October 05, 2020

## The EDR Aerial Photo Decade Package



6 Armstrong Road, 4th floor  
Shelton, CT 06484  
Toll Free: 800.352.0050  
[www.edrnet.com](http://www.edrnet.com)

## EDR Aerial Photo Decade Package

10/05/20

**Site Name:**

World Oil  
1165 South Bascom Avenue  
San Jose, CA 95128  
EDR Inquiry # 6216665.11

**Client Name:**

APEX Environmental  
15850 Crabbs Branch Way  
Rockville, MD 20855  
Contact: Dan Hisey



Environmental Data Resources, Inc. (EDR) Aerial Photo Decade Package is a screening tool designed to assist environmental professionals in evaluating potential liability on a target property resulting from past activities. EDR's professional researchers provide digitally reproduced historical aerial photographs, and when available, provide one photo per decade.

**Search Results:**

<u>Year</u>	<u>Scale</u>	<u>Details</u>	<u>Source</u>
2016	1"=500'	Flight Year: 2016	USDA/NAIP
2012	1"=500'	Flight Year: 2012	USDA/NAIP
2009	1"=500'	Flight Year: 2009	USDA/NAIP
2005	1"=500'	Flight Year: 2005	USDA/NAIP
1998	1"=500'	Flight Date: August 27, 1998	USDA
1993	1"=500'	Acquisition Date: June 14, 1993	USGS/DOQQ
1982	1"=500'	Flight Date: July 05, 1982	USDA
1974	1"=500'	Flight Date: July 12, 1974	USGS
1968	1"=500'	Flight Date: June 14, 1968	USGS
1963	1"=500'	Flight Date: June 23, 1963	EDR Proprietary Aerial Viewpoint
1956	1"=500'	Flight Date: June 09, 1956	USDA
1950	1"=500'	Flight Date: April 01, 1950	USDA
1948	1"=500'	Flight Date: September 26, 1948	USDA
1939	1"=500'	Flight Date: July 31, 1939	USDA

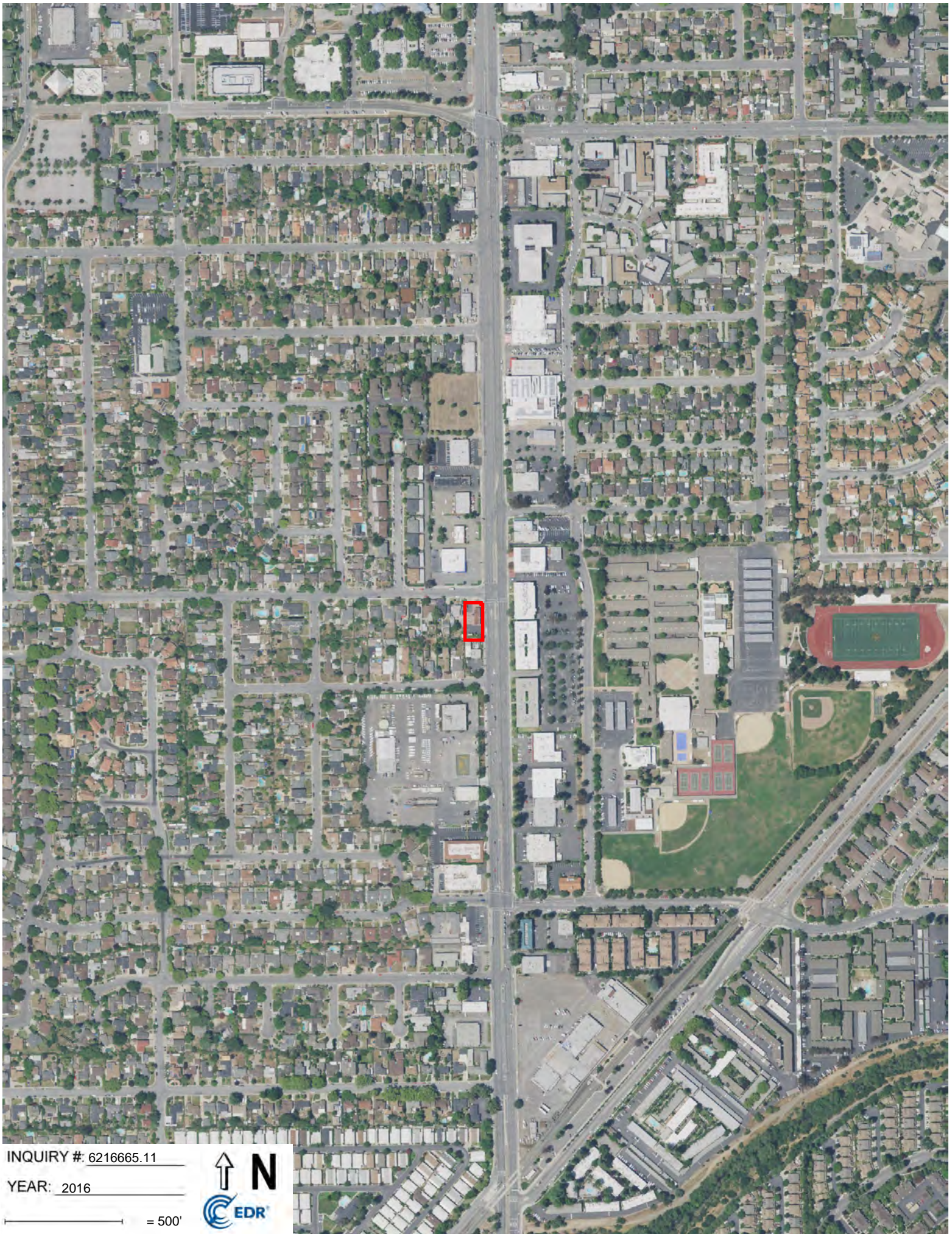
**When delivered electronically by EDR, the aerial photo images included with this report are for ONE TIME USE ONLY. Further reproduction of these aerial photo images is prohibited without permission from EDR. For more information contact your EDR Account Executive.**

**Disclaimer - Copyright and Trademark Notice**

This Report contains certain information obtained from a variety of public and other sources reasonably available to Environmental Data Resources, Inc. It cannot be concluded from this Report that coverage information for the target and surrounding properties does not exist from other sources. NO WARRANTY EXPRESSED OR IMPLIED, IS MADE WHATSOEVER IN CONNECTION WITH THIS REPORT. ENVIRONMENTAL DATA RESOURCES, INC. SPECIFICALLY DISCLAIMS THE MAKING OF ANY SUCH WARRANTIES, INCLUDING WITHOUT LIMITATION, MERCHANTABILITY OR FITNESS FOR A PARTICULAR USE OR PURPOSE. ALL RISK IS ASSUMED BY THE USER. IN NO EVENT SHALL ENVIRONMENTAL DATA RESOURCES, INC. BE LIABLE TO ANYONE, WHETHER ARISING OUT OF ERRORS OR OMISSIONS, NEGLIGENCE, ACCIDENT OR ANY OTHER CAUSE, FOR ANY LOSS OF DAMAGE, INCLUDING, WITHOUT LIMITATION, SPECIAL, INCIDENTAL, CONSEQUENTIAL, OR EXEMPLARY DAMAGES. ANY LIABILITY ON THE PART OF ENVIRONMENTAL DATA RESOURCES, INC. IS STRICTLY LIMITED TO A REFUND OF THE AMOUNT PAID FOR THIS REPORT. Purchaser accepts this Report "AS IS". Any analyses, estimates, ratings, environmental risk levels or risk codes provided in this Report are provided for illustrative purposes only, and are not intended to provide, nor should they be interpreted as providing any facts regarding, or prediction or forecast of, any environmental risk for any property. Only a Phase I Environmental Site Assessment performed by an environmental professional can provide information regarding the environmental risk for any property. Additionally, the information provided in this Report is not to be construed as legal advice.

Copyright 2020 by Environmental Data Resources, Inc. All rights reserved. Reproduction in any media or format, in whole or in part, of any report or map of Environmental Data Resources, Inc., or its affiliates, is prohibited without prior written permission.

EDR and its logos (including Sanborn and Sanborn Map) are trademarks of Environmental Data Resources, Inc. or its affiliates. All other trademarks used herein are the property of their respective owners.



INQUIRY #: 6216665.11

YEAR: 2016

— = 500'





INQUIRY #: 6216665.11

YEAR: 2012

— = 500'





INQUIRY #: 6216665.11

YEAR: 2009

— = 500'





INQUIRY #: 6216665.11

YEAR: 2005

— = 500'





INQUIRY #: 6216665.11

YEAR: 1998

— = 500'





INQUIRY #: 6216665.11

YEAR: 1993

— = 500'





INQUIRY #: 6216665.11

YEAR: 1982

— = 500'





INQUIRY #: 6216665.11

YEAR: 1974

— = 500'





INQUIRY #: 6216665.11

YEAR: 1968

— = 500'






INQUIRY #: 6216665.11

YEAR: 1963

— = 500'





INQUIRY #: 6216665.11

YEAR: 1956

— = 500'





INQUIRY #: 6216665.11

YEAR: 1950

— = 500'





INQUIRY #: 6216665.11

YEAR: 1948

— = 500'





INQUIRY #: 6216665.11

YEAR: 1939

— = 500'



**APPENDIX E**  
**TOPOGRAPHIC MAPS**



World Oil

1165 South Bascom Avenue

San Jose, CA 95128

Inquiry Number: 6216665.4

October 05, 2020

# EDR Historical Topo Map Report

## with QuadMatch™



6 Armstrong Road, 4th floor  
Shelton, CT 06484  
Toll Free: 800.352.0050  
[www.edrnet.com](http://www.edrnet.com)

# EDR Historical Topo Map Report

10/05/20

**Site Name:**

World Oil  
1165 South Bascom Avenue  
San Jose, CA 95128  
EDR Inquiry # 6216665.4

**Client Name:**

APEX Environmental  
15850 Crabbs Branch Way  
Rockville, MD 20855  
Contact: Dan Hisey



EDR Topographic Map Library has been searched by EDR and maps covering the target property location as provided by APEX Environmental were identified for the years listed below. EDR's Historical Topo Map Report is designed to assist professionals in evaluating potential liability on a target property resulting from past activities. EDR's Historical Topo Map Report includes a search of a collection of public and private color historical topographic maps, dating back to the late 1800s.

**Search Results:****Coordinates:**

<b>P.O.#</b>	NA	<b>Latitude:</b>	37.304891 37° 18' 18" North
<b>Project:</b>	World Oil - San Jose	<b>Longitude:</b>	-121.932076 -121° 55' 55" West
		<b>UTM Zone:</b>	Zone 10 North
		<b>UTM X Meters:</b>	594640.41
		<b>UTM Y Meters:</b>	4129230.36
		<b>Elevation:</b>	169.35' above sea level

**Maps Provided:**

2012	1889
1980	
1973	
1968	
1961	
1953	
1899	
1897	

**Disclaimer - Copyright and Trademark Notice**

This Report contains certain information obtained from a variety of public and other sources reasonably available to Environmental Data Resources, Inc. It cannot be concluded from this Report that coverage information for the target and surrounding properties does not exist from other sources. NO WARRANTY EXPRESSED OR IMPLIED, IS MADE WHATSOEVER IN CONNECTION WITH THIS REPORT. ENVIRONMENTAL DATA RESOURCES, INC. SPECIFICALLY DISCLAIMS THE MAKING OF ANY SUCH WARRANTIES, INCLUDING WITHOUT LIMITATION, MERCHANTABILITY OR FITNESS FOR A PARTICULAR USE OR PURPOSE. ALL RISK IS ASSUMED BY THE USER. IN NO EVENT SHALL ENVIRONMENTAL DATA RESOURCES, INC. BE LIABLE TO ANYONE, WHETHER ARISING OUT OF ERRORS OR OMISSIONS, NEGLIGENCE, ACCIDENT OR ANY OTHER CAUSE, FOR ANY LOSS OF DAMAGE, INCLUDING, WITHOUT LIMITATION, SPECIAL, INCIDENTAL, CONSEQUENTIAL, OR EXEMPLARY DAMAGES. ANY LIABILITY ON THE PART OF ENVIRONMENTAL DATA RESOURCES, INC. IS STRICTLY LIMITED TO A REFUND OF THE AMOUNT PAID FOR THIS REPORT. Purchaser accepts this Report "AS IS". Any analyses, estimates, ratings, environmental risk levels or risk codes provided in this Report are provided for illustrative purposes only, and are not intended to provide, nor should they be interpreted as providing any facts regarding, or prediction or forecast of, any environmental risk for any property. Only a Phase I Environmental Site Assessment performed by an environmental professional can provide information regarding the environmental risk for any property. Additionally, the information provided in this Report is not to be construed as legal advice.

Copyright 2020 by Environmental Data Resources, Inc. All rights reserved. Reproduction in any media or format, in whole or in part, of any report or map of Environmental Data Resources, Inc., or its affiliates, is prohibited without prior written permission.

EDR and its logos (including Sanborn and Sanborn Map) are trademarks of Environmental Data Resources, Inc. or its affiliates. All other trademarks used herein are the property of their respective owners.

## ***Topo Sheet Key***

This EDR Topo Map Report is based upon the following USGS topographic map sheets.

### **2012 Source Sheets**



San Jose West  
2012  
7.5-minute, 24000

### **1980 Source Sheets**



San Jose West  
1980  
7.5-minute, 24000  
Aerial Photo Revised 1979

### **1973 Source Sheets**



San Jose West  
1973  
7.5-minute, 24000  
Aerial Photo Revised 1973

### **1968 Source Sheets**



San Jose West  
1968  
7.5-minute, 24000  
Aerial Photo Revised 1968

## ***Topo Sheet Key***

This EDR Topo Map Report is based upon the following USGS topographic map sheets.

### **1961 Source Sheets**



San Jose West  
1961  
7.5-minute, 24000  
Aerial Photo Revised 1960

### **1953 Source Sheets**



San Jose West  
1953  
7.5-minute, 24000  
Aerial Photo Revised 1948

### **1899 Source Sheets**



San Jose  
1899  
15-minute, 62500

### **1897 Source Sheets**



San Jose  
1897  
15-minute, 62500

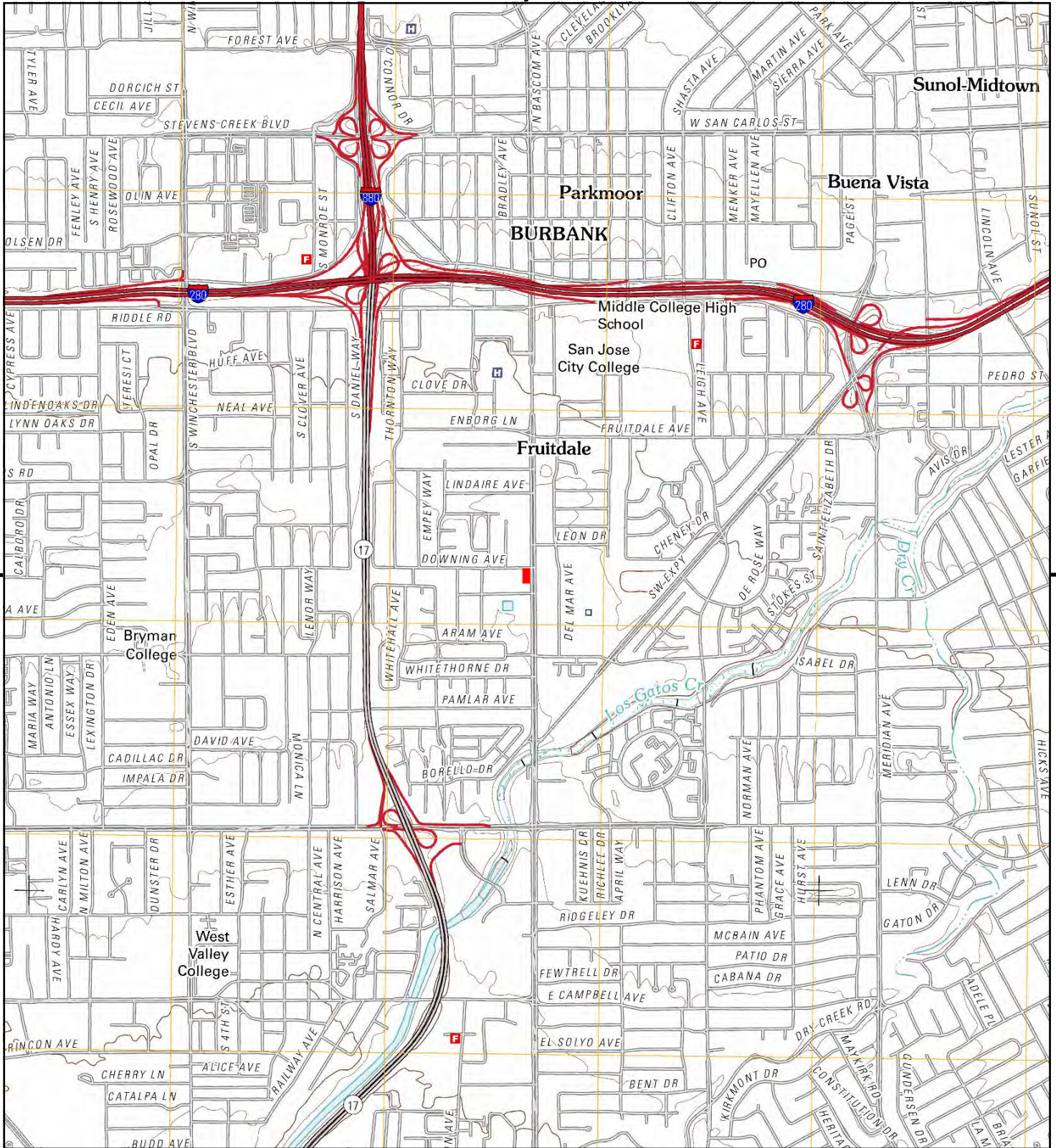
## ***Topo Sheet Key***

This EDR Topo Map Report is based upon the following USGS topographic map sheets.

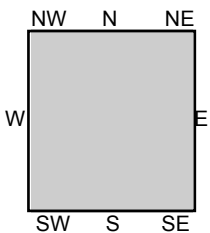
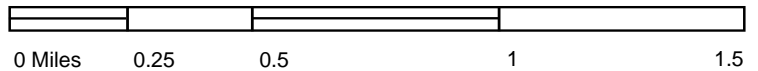
### **1889 Source Sheets**



San Jose  
1889  
15-minute, 62500



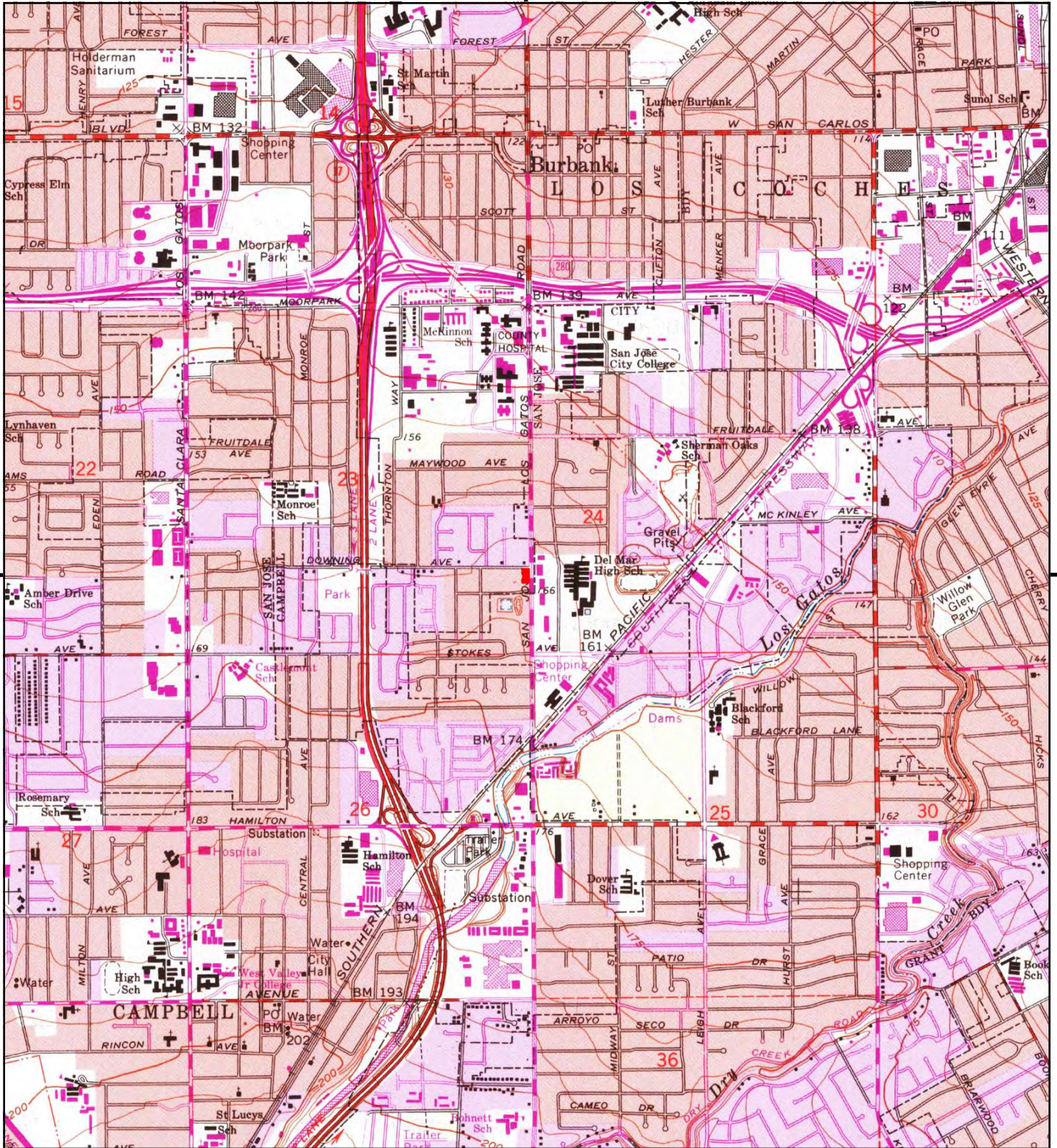
This report includes information from the following map sheet(s).



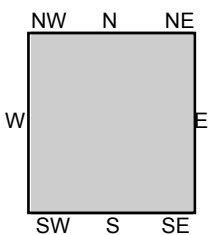
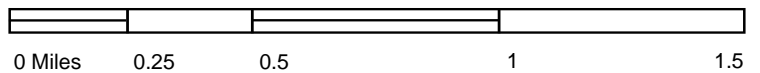
TP, San Jose West, 2012, 7.5-minute

SITE NAME: World Oil  
 ADDRESS: 1165 South Bascom Avenue  
 San Jose, CA 95128  
 CLIENT: APEX Environmental





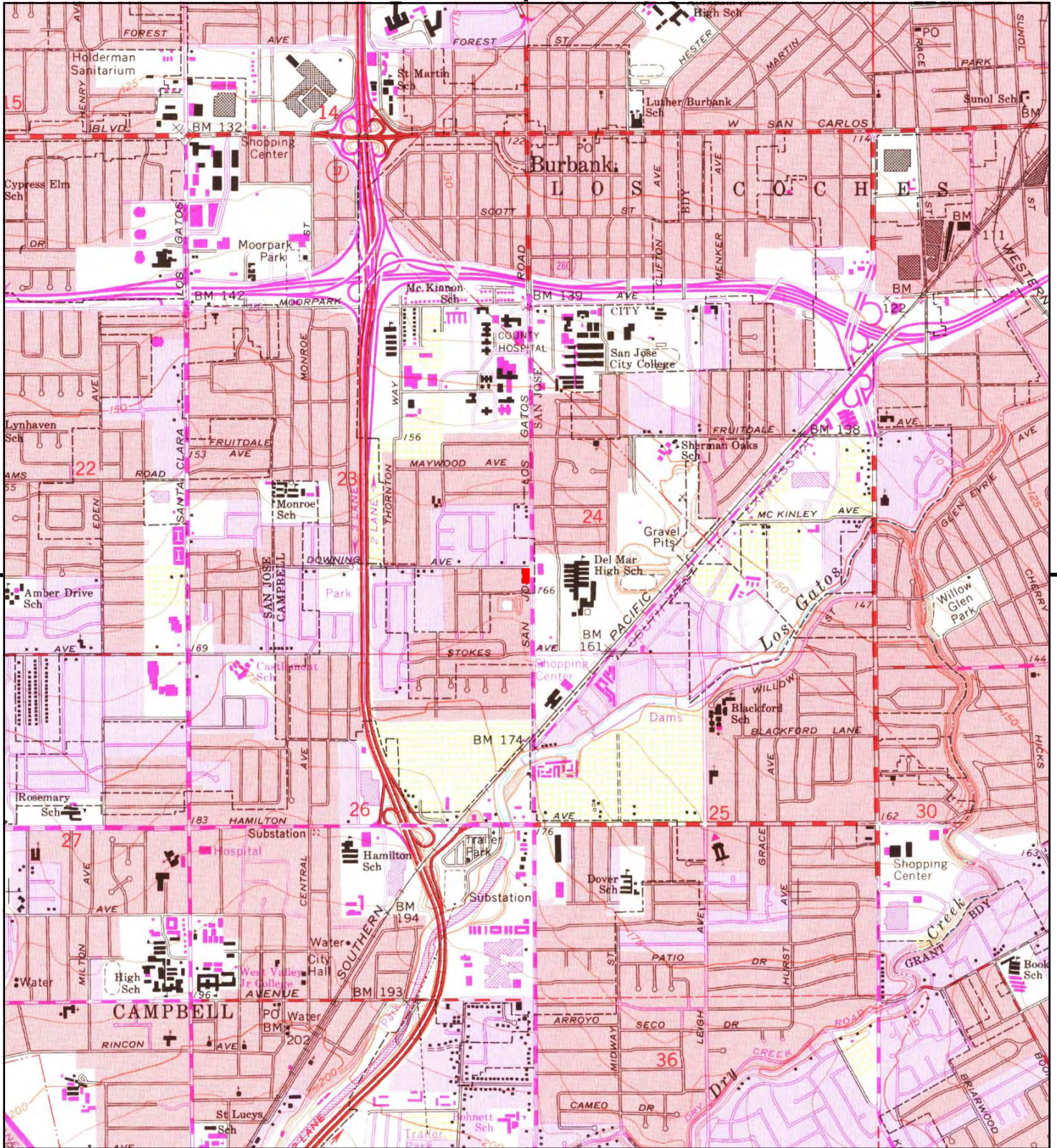
This report includes information from the following map sheet(s).



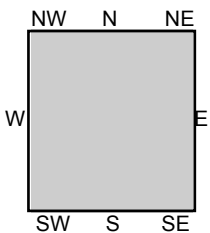
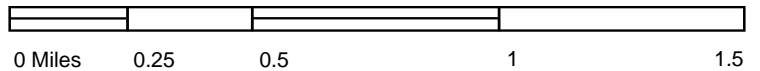
TP, San Jose West, 1980, 7.5-minute

SITE NAME: World Oil  
 ADDRESS: 1165 South Bascom Avenue  
 San Jose, CA 95128  
 CLIENT: APEX Environmental





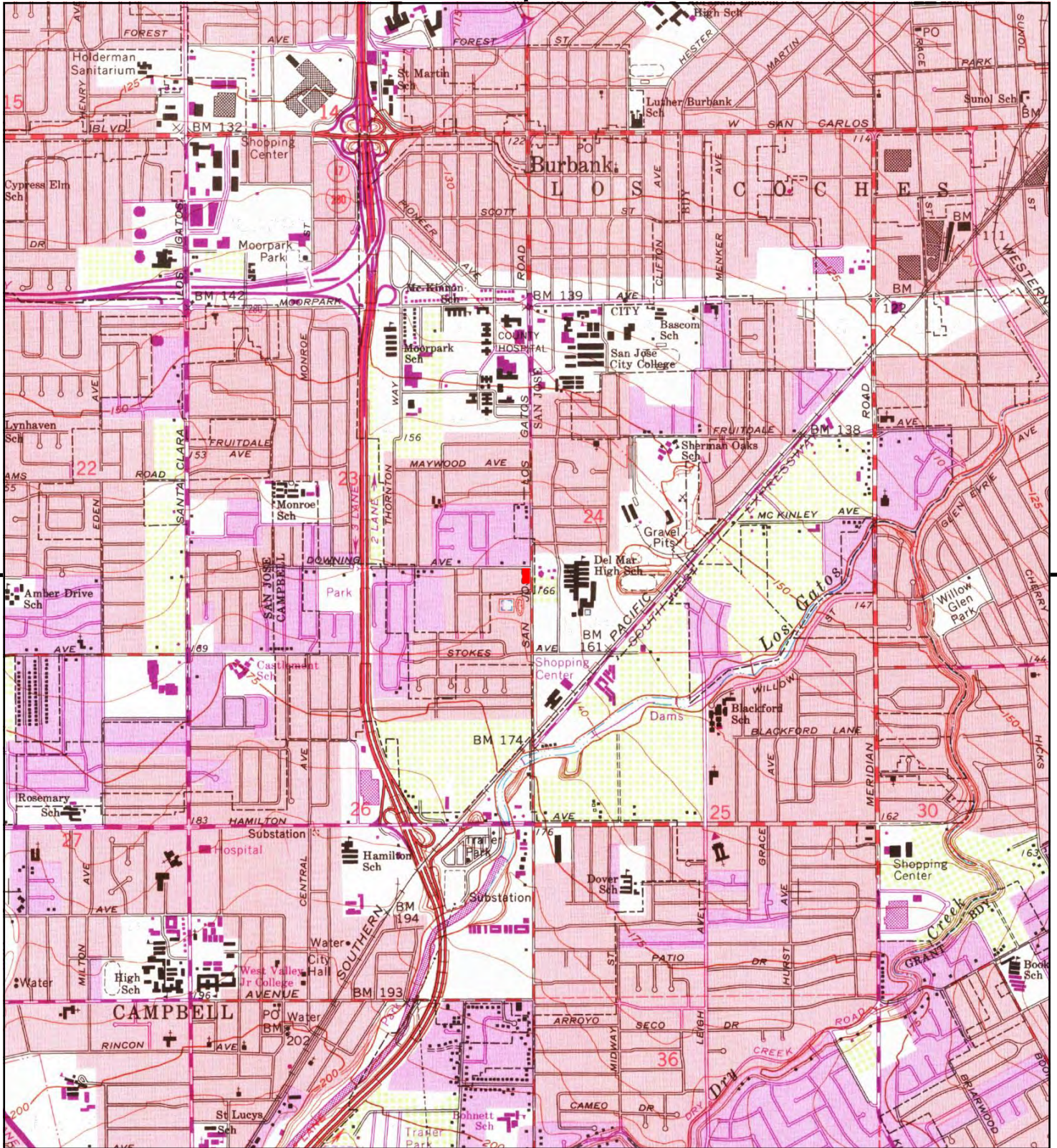
This report includes information from the following map sheet(s).



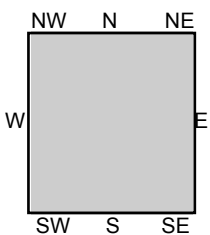
TP, San Jose West, 1973, 7.5-minute

SITE NAME: World Oil  
ADDRESS: 1165 South Bascom Avenue  
San Jose, CA 95128  
CLIENT: APEX Environmental





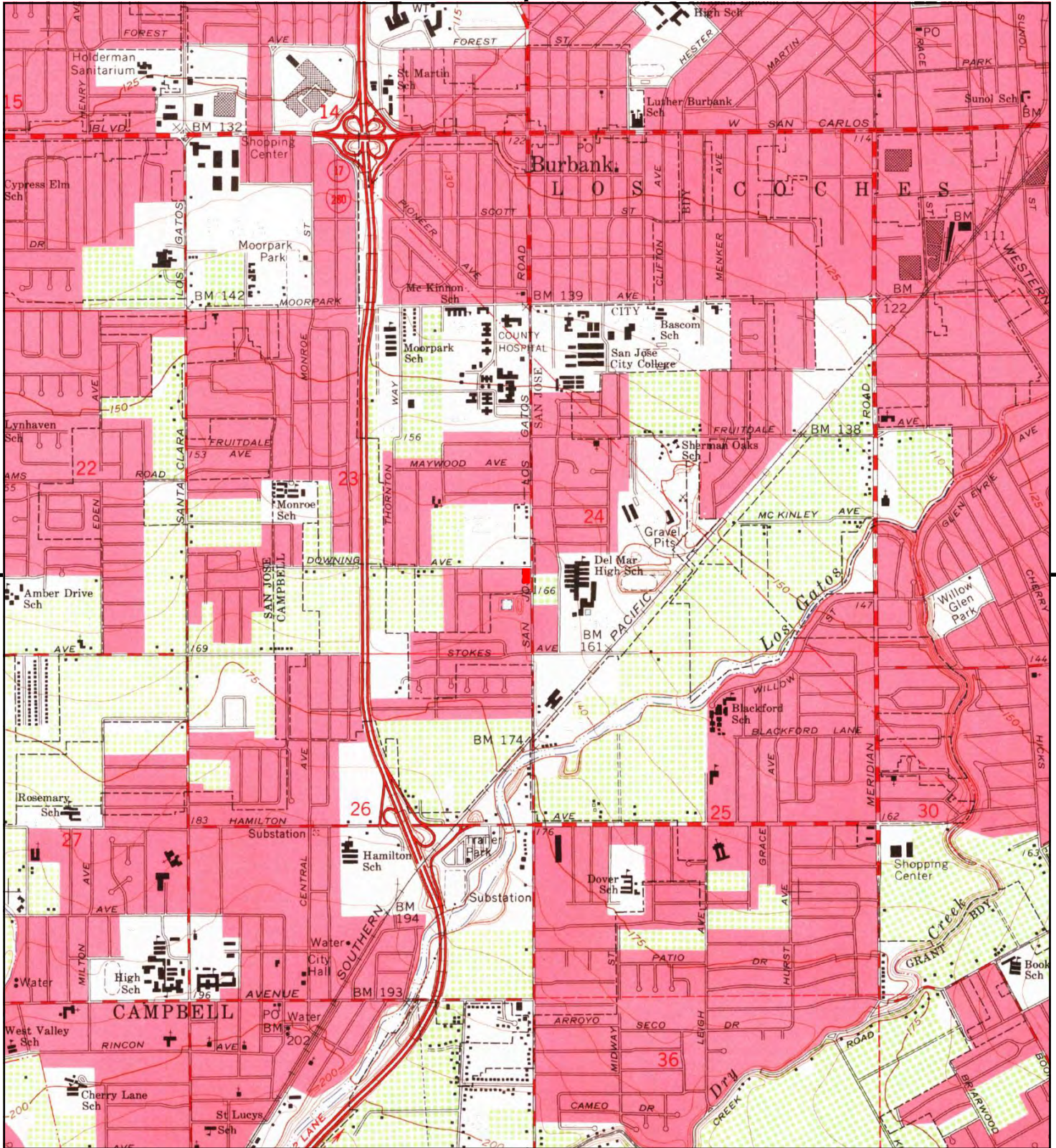
This report includes information from the following map sheet(s).



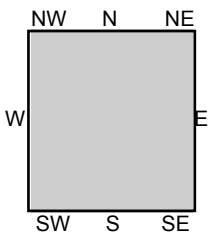
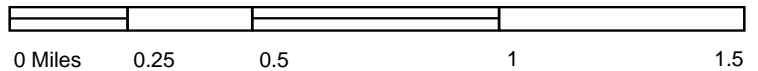
TP, San Jose West, 1968, 7.5-minute

SITE NAME: World Oil  
 ADDRESS: 1165 South Bascom Avenue  
 San Jose, CA 95128  
 CLIENT: APEX Environmental





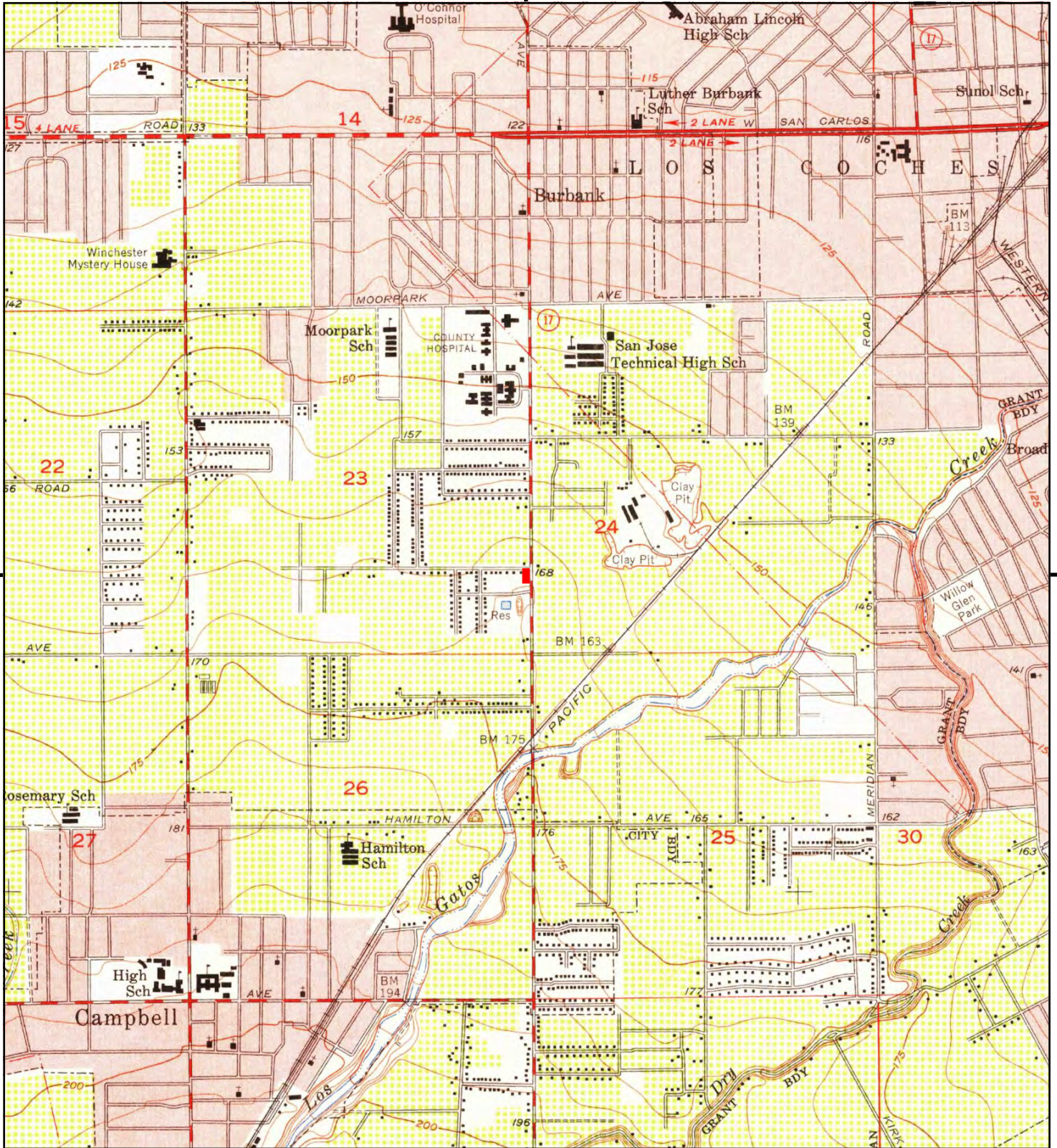
This report includes information from the following map sheet(s).



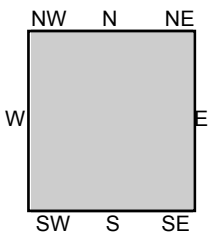
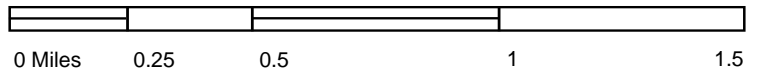
TP, San Jose West, 1961, 7.5-minute

SITE NAME: World Oil  
ADDRESS: 1165 South Bascom Avenue  
San Jose, CA 95128  
CLIENT: APEX Environmental





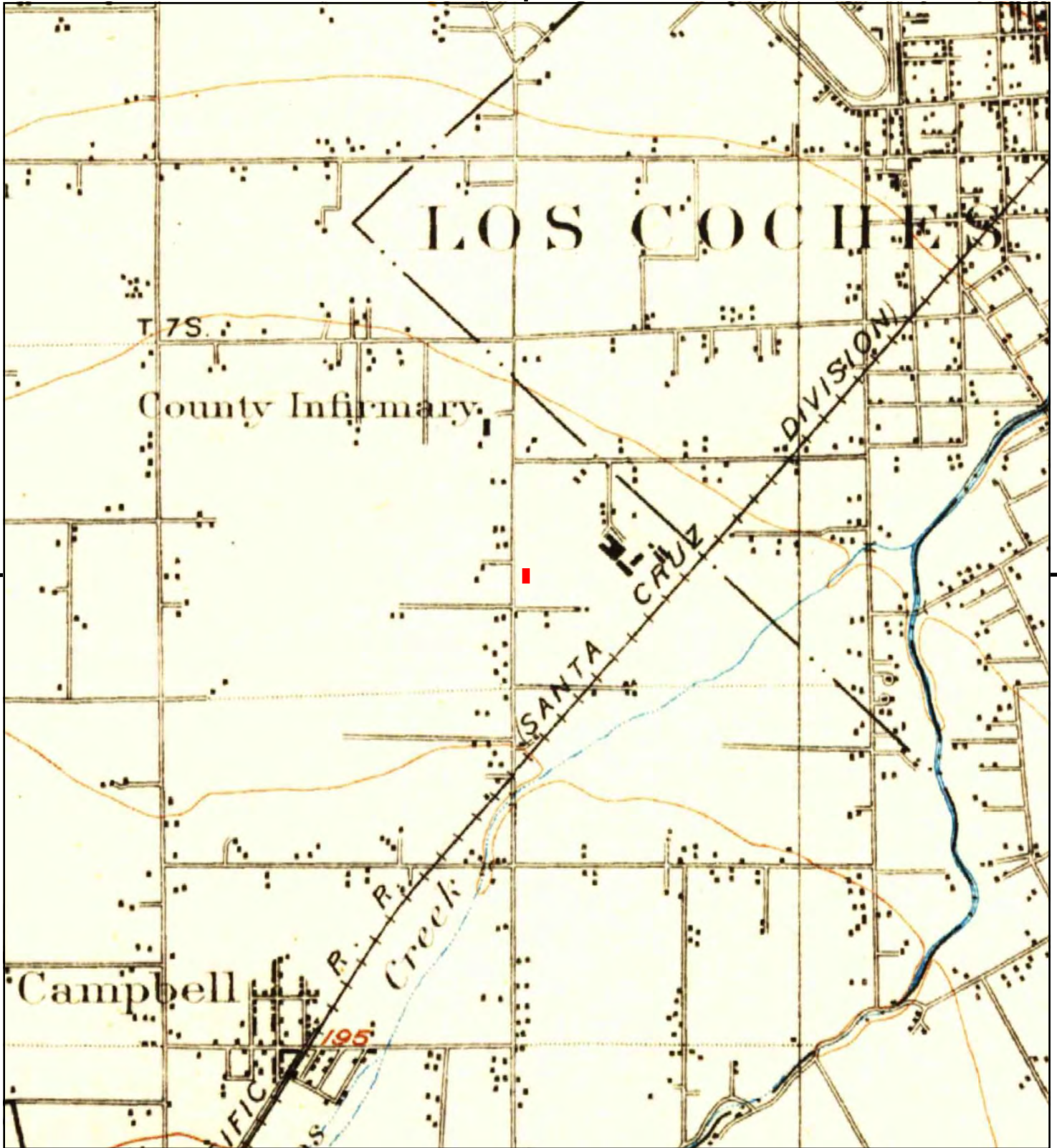
This report includes information from the following map sheet(s).



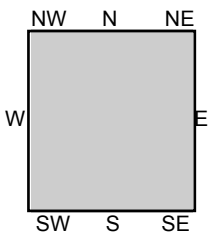
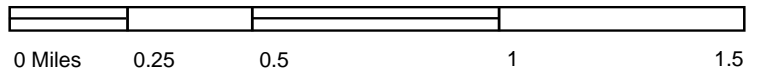
TP, San Jose West, 1953, 7.5-minute

SITE NAME: World Oil  
ADDRESS: 1165 South Bascom Avenue  
San Jose, CA 95128  
CLIENT: APEX Environmental





This report includes information from the following map sheet(s).



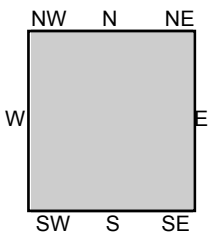
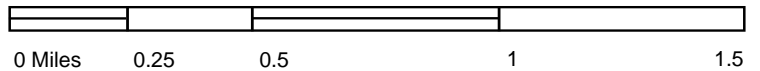
TP, San Jose, 1899, 15-minute

SITE NAME: World Oil  
 ADDRESS: 1165 South Bascom Avenue  
 San Jose, CA 95128  
 CLIENT: APEX Environmental





This report includes information from the following map sheet(s).



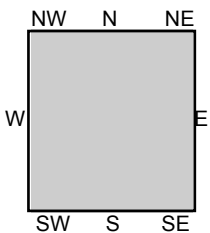
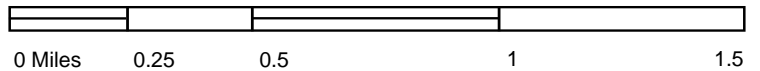
TP, San Jose, 1897, 15-minute

SITE NAME: World Oil  
ADDRESS: 1165 South Bascom Avenue  
San Jose, CA 95128  
CLIENT: APEX Environmental





This report includes information from the following map sheet(s).



TP, San Jose, 1889, 15-minute

SITE NAME: World Oil  
 ADDRESS: 1165 South Bascom Avenue  
 San Jose, CA 95128  
 CLIENT: APEX Environmental



**APPENDIX F**  
**CITY DIRECTORIES REPORT**

**World Oil**

1165 South Bascom Avenue  
San Jose, CA 95128

Inquiry Number: 6216665.5  
October 06, 2020

# The EDR-City Directory Abstract

## TABLE OF CONTENTS

### **SECTION**

**Executive Summary**

**Findings**

**City Directory Images**

***Thank you for your business.***

Please contact EDR at 1-800-352-0050  
with any questions or comments.

### **Disclaimer - Copyright and Trademark Notice**

This Report contains certain information obtained from a variety of public and other sources reasonably available to Environmental Data Resources, Inc. It cannot be concluded from this Report that coverage information for the target and surrounding properties does not exist from other sources. **NO WARRANTY EXPRESSED OR IMPLIED, IS MADE WHATSOEVER IN CONNECTION WITH THIS REPORT. ENVIRONMENTAL DATA RESOURCES, INC. SPECIFICALLY DISCLAIMS THE MAKING OF ANY SUCH WARRANTIES, INCLUDING WITHOUT LIMITATION, MERCHANTABILITY OR FITNESS FOR A PARTICULAR USE OR PURPOSE. ALL RISK IS ASSUMED BY THE USER. IN NO EVENT SHALL ENVIRONMENTAL DATA RESOURCES, INC. BE LIABLE TO ANYONE, WHETHER ARISING OUT OF ERRORS OR OMISSIONS, NEGLIGENCE, ACCIDENT OR ANY OTHER CAUSE, FOR ANY LOSS OR DAMAGE, INCLUDING, WITHOUT LIMITATION, SPECIAL, INCIDENTAL, CONSEQUENTIAL, OR EXEMPLARY DAMAGES. ANY LIABILITY ON THE PART OF ENVIRONMENTAL DATA RESOURCES, INC. IS STRICTLY LIMITED TO A REFUND OF THE AMOUNT PAID FOR THIS REPORT.** Purchaser accepts this Report "AS IS". Any analyses, estimates, ratings, environmental risk levels or risk codes provided in this Report are provided for illustrative purposes only, and are not intended to provide, nor should they be interpreted as providing any facts regarding, or prediction or forecast of, any environmental risk for any property. Only a Phase I Environmental Site Assessment performed by an environmental professional can provide information regarding the environmental risk for any property. Additionally, the information provided in this Report is not to be construed as legal advice.

Copyright 2020 by Environmental Data Resources, Inc. All rights reserved. Reproduction in any media or format, in whole or in part, of any report or map of Environmental Data Resources, Inc. or its affiliates is prohibited without prior written permission.

EDR and its logos (including Sanborn and Sanborn Map) are trademarks of Environmental Data Resources, Inc. or its affiliates. All other trademarks used herein are the property of their respective owners.

## EXECUTIVE SUMMARY

### DESCRIPTION

Environmental Data Resources, Inc.'s (EDR) City Directory Abstract is a screening tool designed to assist environmental professionals in evaluating potential liability on a target property resulting from past activities. EDR's City Directory Abstract includes a search and abstract of available city directory data. For each address, the directory lists the name of the corresponding occupant at five year intervals.

Business directories including city, cross reference and telephone directories were reviewed, if available, at approximately five year intervals for the years spanning 1922 through 2017. This report compiles information gathered in this review by geocoding the latitude and longitude of properties identified and gathering information about properties within 660 feet of the target property.

A summary of the information obtained is provided in the text of this report.

### RECORD SOURCES

EDR's Digital Archive combines historical directory listings from sources such as Cole Information and Dun & Bradstreet. These standard sources of property information complement and enhance each other to provide a more comprehensive report.

EDR is licensed to reproduce certain City Directory works by the copyright holders of those works. The purchaser of this EDR City Directory Report may include it in report(s) delivered to a customer. Reproduction of City Directories without permission of the publisher or licensed vendor may be a violation of copyright.

Data by

**infoUSA<sup>®</sup>**

Copyright © 2008  
All Rights Reserved

### RESEARCH SUMMARY

The following research sources were consulted in the preparation of this report. An "X" indicates where information was identified in the source and provided in this report.

<u>Year</u>	<u>Source</u>	<u>TP</u>	<u>Adjoining</u>	<u>Text Abstract</u>	<u>Source Image</u>
2017	Cole Information Services	X	X	X	-
2014	Cole Information Services	X	X	X	-
2009	Cole Information Services	X	X	X	-
2006	Haines Company, Inc.	-	X	X	-
	Haines Company, Inc.	X	X	X	-
2004	Cole Information Services	-	X	X	-
2001	Haines Company, Inc.	-	X	X	-
2000	Haines & Company	-	X	X	-
	Haines & Company	X	X	X	-
1999	Cole Information Services	X	X	X	-
1996	Pacific Bell	-	X	X	-
	Pacific Bell	X	X	X	-

## EXECUTIVE SUMMARY

<u>Year</u>	<u>Source</u>	<u>TP</u>	<u>Adjoining</u>	<u>Text Abstract</u>	<u>Source Image</u>
1994	Cole Information Services	X	X	X	-
1991	PACIFIC BELL WHITE PAGES	-	X	X	-
	PACIFIC BELL WHITE PAGES	X	X	X	-
1986	Pacific Bell	-	X	X	-
1985	Pacific Bell	-	X	X	-
1982	Pacific Telephone	-	X	X	-
1980	Pacific Telephone	-	X	X	-
1978	R. L. Polk & Co.	-	-	-	-
1975	Pacific Telephone	-	X	X	-
	Pacific Telephone	X	X	X	-
1974	R. L. Polk Co.	-	-	-	-
1970	R. L. Polk & Co.	-	X	X	-
	R. L. Polk & Co.	X	X	X	-
1968	R. L. Polk Co.	-	-	-	-
1966	R. L. Polk & Co.	-	X	X	-
	R. L. Polk & Co.	X	X	X	-
1965	R. L. Polk Co.	-	-	-	-
1964	R. L. Polk Co.	-	-	-	-
1963	Pacific Telephone	-	X	X	-
	Pacific Telephone	X	X	X	-
1962	R. L. Polk & Co.	-	-	-	-
1960	R. L. Polk Co.	-	X	X	-
1957	Pacific Telephone	-	X	X	-
	R. L. Polk Co.	-	X	X	-
1955	R. L. Polk Co.	-	X	X	-
1950	R. L. Polk & Co.	-	X	X	-
1946	R. L. Polk Co.	-	-	-	-
1945	R. L. Polk Co.	-	-	-	-
1942	R.L. Polk	-	-	-	-
1940	R. L. Polk Co.	-	-	-	-
1936	R. L. Polk Co.	-	-	-	-
1935	R. L. Polk Co.	-	-	-	-
1931	R. L. Polk Co.	-	-	-	-
1930	R. L. Polk Co. of California	-	-	-	-
1926	R. L. Polk Co.	-	-	-	-
1925	R. L. Polk Co.	-	-	-	-
1922	R. L. Polk Co.	-	-	-	-

## FINDINGS

### TARGET PROPERTY INFORMATION

#### ADDRESS

1165 South Bascom Avenue  
San Jose, CA 95128

#### FINDINGS DETAIL

Target Property research detail.

#### BASCOM AVE S

##### 1165 BASCOM AVE S

<u>Year</u>	<u>Uses</u>	<u>Source</u>
2000	ROTH Richard	Haines & Company
	WORLD OIL MARKETING	Haines & Company
1996	WORLD OIL MARKETING	Pacific Bell
1975	World gas sta	Pacific Telephone
1970	Hilton Hancock Service gas sta	R. L. Polk & Co.
1966	GENES HANCOCK SERVICE GAS STA	R. L. Polk & Co.

#### S BASCOM AVE

##### 1165 S BASCOM AVE

<u>Year</u>	<u>Uses</u>	<u>Source</u>
2017	WORLD OIL MARKETING 51	Cole Information Services
2014	WORLD OIL MARKETING 51	Cole Information Services
2009	WORLD OIL MARKETING	Cole Information Services
2006	MARKETING	Haines Company, Inc.
	WORLD OIL	Haines Company, Inc.
1999	WORLD OIL MARKETING 51	Cole Information Services
1994	B & K UNION 76	Cole Information Services
1991	HENNESSEE PETROLEUM	PACIFIC BELL WHITE PAGES
1963	Als Hancock Service	Pacific Telephone

## FINDINGS

### ADJOINING PROPERTY DETAIL

The following Adjoining Property addresses were researched for this report. Detailed findings are provided for each address.

#### **BASCOM AVE S**

##### **1090 BASCOM AVE S**

<u>Year</u>	<u>Uses</u>	<u>Source</u>
2000	DECRATREND PAINTS	Haines & Company
	I C I DULUX PAINTS	Haines & Company
1996	SINCLAIR PAINT	Pacific Bell

##### **1099 BASCOM AVE S**

<u>Year</u>	<u>Uses</u>	<u>Source</u>
2000	COLOR TILE & CARPET	Haines & Company
1996	COLOR TILE SUPERMART	Pacific Bell

##### **1101 BASCOM AVE S**

<u>Year</u>	<u>Uses</u>	<u>Source</u>
2000	BASCOM BEAUTY	Haines & Company
	FILICE J	Haines & Company
	M E & CO HAIR DESIGN	Haines & Company
1996	BASCOM BEAUTY	Pacific Bell

##### **1110 BASCOM AVE S**

<u>Year</u>	<u>Uses</u>	<u>Source</u>
2000	SAMS BAR B Q	Haines & Company
	CARLINO Samuel	Haines & Company
1996	SAMS BAR B QUE	Pacific Bell
1975	National Life & Accident Insurance	Pacific Telephone
1970	National Life & Accident Insurance Co	R. L. Polk & Co.
1966	NATIONAL LIFE & ACCIDENT INSURANCE CO	R. L. Polk & Co.

##### **1112 BASCOM AVE S**

<u>Year</u>	<u>Uses</u>	<u>Source</u>
2000	ANDRESEN David	Haines & Company
1975	Chelbay Steph Co ins counseling broker	Pacific Telephone
		Pacific Telephone
1970	Chelbay Steph Co ins counseling broker	R. L. Polk & Co.

## FINDINGS

### 1120 BASCOM AVE S

<u>Year</u>	<u>Uses</u>	<u>Source</u>
2000	UNITD ADMIN SERVICE	Haines & Company
	STEPHEN CHELBAY CO	Haines & Company
	BRADLEY Robert	Haines & Company
	CHELBAY STEPHEN CO	Haines & Company
	COMPARATIVE INSURANCE SERV INC	Haines & Company
	COMPARATIVE INSURANCE SERV INC	Haines & Company
1996	CHELBAY STEPHEN CO	Pacific Bell
	COMPARATIVE INSURANCE SERVICE INC	Pacific Bell

### 1125 BASCOM AVE S

<u>Year</u>	<u>Uses</u>	<u>Source</u>
2000	ROUND TABLE PIZZA	Haines & Company
1996	ROUND TABLE PIZZA	Pacific Bell
1975	Burger Pit	Pacific Telephone

### 1145 BASCOM AVE S

<u>Year</u>	<u>Uses</u>	<u>Source</u>
2000	KELLY MOORE PAINT	Haines & Company
1996	KELLY MOORE PAINT CO	Pacific Bell
1975	Kelly Moore Paint	Pacific Telephone
1970	Kelly Moore Paint	R. L. Polk & Co.
1966	KELLY MOORE PAINT	R. L. Polk & Co.

### 1150 BASCOM AVE S

<u>Year</u>	<u>Uses</u>	<u>Source</u>
2000	AUTOMTV TRADS MACHNST LOC	Haines & Company
	BAD CHECK RESTITUTION PROGRAM	Haines & Company
	BOYCE Ph Illip	Haines & Company
	EDUCATION TECHNOLOGY INC	Haines & Company
	FRONTIER FNCL SERV	Haines & Company
	HOSPICE OF THE VLY	Haines & Company
	LAJALA & ASSOCIATES	Haines & Company
	TEAMSTERS ATMTV WRKRS	Haines & Company
1996	8 TEAMSTERSAUTOMOTIVE WORKERS UNION LOCAL	Pacific Bell
	10 APEX APPRAISALS	Pacific Bell
	16 BAD CHECK RESTITUTION PROGRAM DISTRICT	Pacific Bell

## FINDINGS

<u>Year</u>	<u>Uses</u>	<u>Source</u>
1996	17 LIBERTY FIR ST FINANCIAL	Pacific Bell
	23 AUTOMOTIVE TRADES MACHINI ST LOCAL LODGE	Pacific Bell
	29 FRONTIER FINANCIAL SERVICES	Pacific Bell
	29 DIRE CT ACCESS MORTGAGE CORPORATION	Pacific Bell
	7 A HOSPICE OF THE VALLEY	Pacific Bell
1975	Occidental Life Insurance	Pacific Telephone
	Foreign Study League	Pacific Telephone
	Mutual Service Insurance Co	Pacific Telephone
	State Div Of Housing	Pacific Telephone
1966	RUSCIGNO JACK N	R. L. Polk & Co.
	REAR RUSCIGNO ANTHONY	R. L. Polk & Co.

### 1155 BASCOM AVE S

<u>Year</u>	<u>Uses</u>	<u>Source</u>
2000	FILICE J	Haines & Company

### 1160 BASCOM AVE S

<u>Year</u>	<u>Uses</u>	<u>Source</u>
1970	Ruscigno Jack N	R. L. Polk & Co.
	Rear Vacant	R. L. Polk & Co.

### 1185 BASCOM AVE S

<u>Year</u>	<u>Uses</u>	<u>Source</u>
2000	BLACK & DECKER U S INC	Haines & Company
	DEWALT INDS TOOL CO	Haines & Company
	KOLIVAS Emanuel	Haines & Company
1996	BLACK & DECKER U S INC	Pacific Bell
1970	Buzzs Phillips	R. L. Polk & Co.
1966	LOU & RAYS SERVICE GAS STA	R. L. Polk & Co.

### 1190 BASCOM AVE S

<u>Year</u>	<u>Uses</u>	<u>Source</u>
2000	BUILDING	Haines & Company
	ADULT & CHLD THRPY CT	Haines & Company
	ARMSTRONG JOY MA	Haines & Company
	BANKERS LIFE & CASLTY	Haines & Company
	BASCOM PSYCHOTHERAPY ASSOC	Haines & Company
	BYIELD DONALD EA	Haines & Company
	CAL PRO INVESTMENTS	Haines & Company

## FINDINGS

<u>Year</u>	<u>Uses</u>	<u>Source</u>
2000	CURTIS NORTON S	Haines & Company
	CYRUS TRAVEL	Haines & Company
	DOWNEY WILLIAM C EA	Haines & Company
	ECKER LAURENCE DR	Haines & Company
	FENPHENWELLNES MED GROUP	Haines & Company
	FOOTHILL SECURITIES INC	Haines & Company
	HUNSINGER S E LAW	Haines & Company
	JUNKER JUDY MA	Haines & Company
	K S A TAX CONSLTN	Haines & Company
	KANEKO & YAMAMOTO INSURANCE SERV	Haines & Company
	LEWIS SAM MARYE LMFCC	Haines & Company
	LONG BEACH MORTGAGE CO WHSL	Haines & Company
	LYNCH BERNICE J MA	Haines & Company
	MURPHY ANE R	Haines & Company
	NATL SANITARY SUPPLY CO	Haines & Company
	OPTIFAST PROGRAM	Haines & Company
	OWEN KAREN C EA	Haines & Company
	PROFSN L HOME NRSNG	Haines & Company
	QUALLS LEE D INSURANCE SERVS	Haines & Company
	REDUXWELLNES MEDICAL GROUP	Haines & Company
	SANJSE CTY SR CTZNS OFC AGING	Haines & Company
	STAFF BUILDERS HEALTH CARE SRV	Haines & Company
	STOLLER PAT TAX SRV	Haines & Company
	TOBIASON & ASSOCIAT ES	Haines & Company
	TRANSNATL FINANCIAL CORP	Haines & Company
	TREBBE STEWART MA	Haines & Company
	WASH INVENTORY SERVICE	Haines & Company
	WELCH RONALD RTAX RETURN	Haines & Company
	WELLNESS MEDICAL	Haines & Company
	WRIGHT COLIN R PHD LCSW	Haines & Company
1996	105 WASHINGTON INVENTORY SERVICE	Pacific Bell
	108 GLOBAL ELECTRONIC SALES	Pacific Bell
	118 SAN JOSE BRIDGE CENTER	Pacific Bell
	129 FOR ST PAT	Pacific Bell
	129 DIVERSIFIED REAL ESTATE SERVICES	Pacific Bell
	129 CAL PRO INVESTMENTS	Pacific Bell

## FINDINGS

<u>Year</u>	<u>Uses</u>	<u>Source</u>
1996	130 PROFESSIONAL HEALTH NETWORK	Pacific Bell
	133 CURTIS NORTON S	Pacific Bell
	134 CYRUS TRAVEL	Pacific Bell
	138 OWEN KAREN C EA	Pacific Bell
	138 STOLLER PAT TAX SERVICE	Pacific Bell
	138 WELCH RONALD R TAX RETURN	Pacific Bell
	140 MUSIC SEMICONDUCTORS	Pacific Bell
	208 TOBIASON & ASSOCIATES	Pacific Bell
	211 BASCOM PSYCHOTHERAPY ASSOCIATES	Pacific Bell
	211 LEWIS SAMN MARYE LMFC	Pacific Bell
	216 ADULT & CHILD THERAPY CENTER	Pacific Bell
	232 ECKER LAURENCE DR	Pacific Bell
	232 WELLNESS MEDICAL GROUP	Pacific Bell
	240 STAFF BUILDERS HEALTH CARE SERVICES	Pacific Bell
	243 WRIGHT COLIN R PHD	Pacific Bell
	243 TREBBE STEWART MA	Pacific Bell
	244 HUNSINGER SUZANNE E LAW OFFICES	Pacific Bell
	245 BANKERS LIFE AND CASUALTY CO	Pacific Bell
1975	Vacant	Pacific Telephone
1970	Traina Maria Mrs	R. L. Polk & Co.
1966	TRAINA MARIA MRS	R. L. Polk & Co.

### 1210 BASCOM AVE S

<u>Year</u>	<u>Uses</u>	<u>Source</u>
2000	BUILDING	Haines & Company
	BEESON CHARLES R	Haines & Company
	DIRECTORS NOR WEST MRTG LOAN	Haines & Company
	FARMERS INS AGENT	Haines & Company
	FOUNDATION MORTGAGE SERVICES	Haines & Company
	FRANDSEN DENNIS CPA	Haines & Company
	G E S FINANCIAL SERVICES	Haines & Company
	G T E DIRECTORIES	Haines & Company
	HARMAN TODD INSURANCE AGENCY	Haines & Company
	HOME SLEEP DIAGNOSTICS INC	Haines & Company
	JUST KEVIN CPA	Haines & Company
	JUST & ASSOC ACCOUNTANCY CORP	Haines & Company

## FINDINGS

<u>Year</u>	<u>Uses</u>	<u>Source</u>
2000	LUXURY TRAVEL INC	Haines & Company
	LUXURY TRAVEL INC	Haines & Company
	MASTER KEY HYPNOSIS	Haines & Company
	METHOD DEANNA EA	Haines & Company
	METHOD TAX SERVICE	Haines & Company
	NORWEST MORTGAGE INC	Haines & Company
	NORWEST DIRECTORS MORTGAGE	Haines & Company
	ROMERO RITA PHD	Haines & Company
	ROSSI BEVERLY A PHD LIC	Haines & Company
	THARPE & HOWELL LAW OFFICES	Haines & Company
	TRADE SOURCES	Haines & Company
	WATT S A MFCC	Haines & Company
	WORLD CLASS MRTG	Haines & Company
	WORLD SAVINGS MRKTG	Haines & Company
	WORLEY FRANDSEN & CO	Haines & Company
	WORLEY THEODORE CPA	Haines & Company
1996	114 MASTER KEYHYPNOSIS INC	Pacific Bell
	122 WATT SHARON A MFCC	Pacific Bell
	122 ROMERO RITA PHD LMFC	Pacific Bell
	123 THOMSON GREGORY R PHD	Pacific Bell
	125 WORLD CLASS MORTGAGE	Pacific Bell
	126 WORLD SAVINGSS ECONDARY MARKETING	Pacific Bell
	128 LUXURY TRAVEL INC	Pacific Bell
	128 LUXURY TRAVEL INC	Pacific Bell
	136 INTELNET	Pacific Bell
	200 WORLD SAVINGS AND LOAN ASSOCIATION	Pacific Bell
	205 TRADE SOURCES	Pacific Bell
	214 DIRECTORS NORWE ST MORTGAGE LOAN CORPORATION	Pacific Bell
	220 JU ST & ASSOCIATES ACCOUNTANCY CORP	Pacific Bell
	220 METHOD TAX SERVICE	Pacific Bell
	224 RITZINGER LAW FIRM	Pacific Bell
	226 FIR ST CAPITAL MORTGAGE	Pacific Bell
	230 APPS	Pacific Bell
	100 GTE DIRECTORIES	Pacific Bell
	101 EQUICREDIT	Pacific Bell
	108 WORLEY FRANDSEN & CO	Pacific Bell

## FINDINGS

### 1219 BASCOM AVE S

<u>Year</u>	<u>Uses</u>	<u>Source</u>
2000	NO CURRENT LISTING	Haines & Company

### 1220 BASCOM AVE S

<u>Year</u>	<u>Uses</u>	<u>Source</u>
2000	BRADLEY Robert	Haines & Company

### 1222 BASCOM AVE S

<u>Year</u>	<u>Uses</u>	<u>Source</u>
2000	NO CURRENT LISTING	Haines & Company

### 1224 BASCOM AVE S

<u>Year</u>	<u>Uses</u>	<u>Source</u>
2000	MELEHAN Joseph	Haines & Company
	BANGKOK AQUARIUM & PT	Haines & Company
1996	BANGKOK AQUARIUM & PET SUPPLY	Pacific Bell

### 1226 BASCOM AVE S

<u>Year</u>	<u>Uses</u>	<u>Source</u>
2000	NATL SEATING & MOBILITY	Haines & Company
1996	NATIONAL SEATING & MOBILITY	Pacific Bell

### 1228 BASCOM AVE S

<u>Year</u>	<u>Uses</u>	<u>Source</u>
2000	WELLS INTERIORS	Haines & Company
	RADIOSHACK	Haines & Company
1996	RADIOSHACK A DIVISION OF TANDY CORP	Pacific Bell
	B WELLS INTERIORS	Pacific Bell

### 1238 BASCOM AVE S

<u>Year</u>	<u>Uses</u>	<u>Source</u>
2000	CHAN Gordon	Haines & Company
	J D R MICRODEVICES	Haines & Company

### 1240 BASCOM AVE S

<u>Year</u>	<u>Uses</u>	<u>Source</u>
2000	CHENG AT PAULETTE SPA SALON	Haines & Company
	ERIN AYMAR PAULETTES SPA & SLN	Haines & Company
	BARRON SHARON	Haines & Company
	ERIKA HAIR DESIGN SPECIALIST	Haines & Company

## FINDINGS

<u>Year</u>	<u>Uses</u>	<u>Source</u>
2000	PAULETTE SPA SALON	Haines & Company

### 1242 BASCOM AVE S

<u>Year</u>	<u>Uses</u>	<u>Source</u>
2000	BONDED CLEANERS	Haines & Company
1996	BONDED CLEANERS	Pacific Bell

### 1244 BASCOM AVE S

<u>Year</u>	<u>Uses</u>	<u>Source</u>
2000	NO CURRENT LISTING	Haines & Company
1996	MAKE A FRAME	Pacific Bell

## DEL MAR AVE

### 1080 DEL MAR AVE

<u>Year</u>	<u>Uses</u>	<u>Source</u>
2017	JORDAN HARRIS	Cole Information Services
2014	JORDAN HARRIS	Cole Information Services
2009	JIM HARRIS	Cole Information Services
2006	a MESSNER Kosaki	Haines Company, Inc.
2004	VIRGINIA MESSNER	Cole Information Services
2000	MESSNER Ralph	Haines & Company
1999	JIM HARRIS	Cole Information Services
1975	LA DUCCA FRANK N	Pacific Telephone
1960	Chaves Robt L	R. L. Polk Co.

### 1090 DEL MAR AVE

<u>Year</u>	<u>Uses</u>	<u>Source</u>
2017	TOM CAROOMPAS	Cole Information Services
2014	JAYME BLACK	Cole Information Services
2009	MICHAEL LADEN	Cole Information Services
2006	LADEN Michael	Haines Company, Inc.
	a BROWN George	Haines Company, Inc.
2004	TAMMY THURMON	Cole Information Services
2000	BROWN Sonia	Haines & Company
1999	MICHAEL LADEN	Cole Information Services
1996	Soria Michael	Pacific Bell
1986	Del Giorgio A	Pacific Bell
1985	DEL GIORGIO A	Pacific Bell
1980	Del Giorgio A	Pacific Telephone

## FINDINGS

<u>Year</u>	<u>Uses</u>	<u>Source</u>
1975	DEL GIORGIO A	Pacific Telephone
1963	Del Giorgio Augustino	Pacific Telephone
1960	Hernandez Carmelo	R. L. Polk Co.

### 1124 DEL MAR AVE

<u>Year</u>	<u>Uses</u>	<u>Source</u>
2000	NO CURRENT LISTING	Haines & Company

### 1190 DEL MAR AVE

<u>Year</u>	<u>Uses</u>	<u>Source</u>
2000	LAM Angela	Haines & Company

### DELMAR AVE

#### 1080 DELMAR AVE

<u>Year</u>	<u>Uses</u>	<u>Source</u>
1975	La Ducca Frank N	Pacific Telephone
1970	Takis Peter	R. L. Polk & Co.
1966	CHAVEZ ROBT	R. L. Polk & Co.

#### 1090 DELMAR AVE

<u>Year</u>	<u>Uses</u>	<u>Source</u>
1975	Del Giorgio Augustino	Pacific Telephone
1970	Del Giorgio Auguatino	R. L. Polk & Co.
1966	KOLLMANN ARCHIE	R. L. Polk & Co.

### DELNA MANOR LN

#### 1024 DELNA MANOR LN

<u>Year</u>	<u>Uses</u>	<u>Source</u>
2017	FABRICE ORTIZ	Cole Information Services
2014	FABRICE ORTIZ	Cole Information Services
2009	FABRICE ORTIZ	Cole Information Services
2006	a ORTIZ Monique	Haines Company, Inc.
2004	MONIQUE ORTIZ	Cole Information Services
2000	ORTIZ Monique	Haines & Company
1999	FABRICE ORTIZ	Cole Information Services
	OCCUPANT UNKNOWN	Cole Information Services
1994	KOSLOFF, KEN A	Cole Information Services
1985	KOSLOFF K	Pacific Bell

## FINDINGS

### 1027 DELNA MANOR LN

<u>Year</u>	<u>Uses</u>	<u>Source</u>
2017	KEVIN OTTINGER	Cole Information Services
2014	MICHAEL OTTINGER	Cole Information Services
2009	MICHAEL OTTINGER	Cole Information Services
2006	a OTTINGER Michael	Haines Company, Inc.
2004	MICHAEL OTTINGER	Cole Information Services
2000	KNAGGS Traci	Haines & Company
1999	MICHAEL OTTINGER	Cole Information Services

### 1028 DELNA MANOR LN

<u>Year</u>	<u>Uses</u>	<u>Source</u>
2017	JOHNNY BRACY	Cole Information Services
2014	RENEE HENDERSON	Cole Information Services
2009	OCCUPANT UNKNOWN	Cole Information Services
2006	LUM Vincent	Haines Company, Inc.
2004	OCCUPANT UNKNOWN	Cole Information Services
2000	LUM Vincent	Haines & Company
1980	Rexroad Michael W	Pacific Telephone

### 1031 DELNA MANOR LN

<u>Year</u>	<u>Uses</u>	<u>Source</u>
2017	ANTHONY SILVA	Cole Information Services
2014	ANTHONY SILVA	Cole Information Services
2009	ANTHONY SILVA	Cole Information Services
2006	a SILVAAnthony	Haines Company, Inc.
2004	ANTHONY SILVA	Cole Information Services
2000	SILVA Anthony	Haines & Company
1999	ANTHONY SILVA	Cole Information Services
1986	OMEGA PHYSICAL THERAPY CLINIC	Pacific Bell
	Omer Mrs Jeanne E	Pacific Bell
1985	OMER MRS JEANNE E	Pacific Bell
1980	Omer Mrs Jeanne E	Pacific Telephone

### 1033 DELNA MANOR LN

<u>Year</u>	<u>Uses</u>	<u>Source</u>
2017	LYNWOOD WHITE	Cole Information Services
2014	LYNWOOD WHITE	Cole Information Services
2009	LYNWOOD WHITE	Cole Information Services
2006	a WHITE Lynwood G	Haines Company, Inc.

## FINDINGS

<u>Year</u>	<u>Uses</u>	<u>Source</u>
2004	LYNWOOD WHITE	Cole Information Services
2000	WHITE Lynwood G	Haines & Company
1999	LYNWOOD WHITE	Cole Information Services
1996	White Lynwood G	Pacific Bell
1994	WHITE, LYNWOOD G	Cole Information Services
1991	WHITE LYNWOOD G	PACIFIC BELL WHITE PAGES
	White Lynwood G	PACIFIC BELL WHITE PAGES
1985	WHITE LYNWOOD G	Pacific Bell
1980	White Lynwood G	Pacific Telephone

### 1035 DELNA MANOR LN

<u>Year</u>	<u>Uses</u>	<u>Source</u>
2017	LEAH PRESTON	Cole Information Services
2014	LEAH PRESTON	Cole Information Services
2009	JASON KRAMAR	Cole Information Services
2006	a JEFFERS David	Haines Company, Inc.
	MADRUGA Cecilia	Haines Company, Inc.
2004	CECILIA MADRUGA	Cole Information Services
2000	WILLIAMS H	Haines & Company
1999	JASON KRAMAR	Cole Information Services
1996	Williams H	Pacific Bell
1994	WILLIAMS, HEIDI	Cole Information Services
1991	WILLIAMS H	PACIFIC BELL WHITE PAGES
1986	Garrigan Bret & Catherine	Pacific Bell
1985	BRADFORD MIKE	Pacific Bell

### 1037 DELNA MANOR LN

<u>Year</u>	<u>Uses</u>	<u>Source</u>
2017	YEFIM KHASIN	Cole Information Services
2014	YEFIM KHASIN	Cole Information Services
2009	YEFIM KHASIN	Cole Information Services
2006	KHASINYefim	Haines Company, Inc.
2004	YEFIM KHASIN	Cole Information Services
2000	SNYDER James	Haines & Company
1999	YEFIM KHASIN	Cole Information Services

### 1040 DELNA MANOR LN

<u>Year</u>	<u>Uses</u>	<u>Source</u>
2017	ASHISH MARWAHA	Cole Information Services

## FINDINGS

<u>Year</u>	<u>Uses</u>	<u>Source</u>
2014	ASHISH MARWAHA	Cole Information Services
2009	DANIEL URESTE	Cole Information Services
2006	a URest EAnlta	Haines Company, Inc.
2004	CHRIS PIKE	Cole Information Services
2000	KERREY Beth	Haines & Company
	KERREY Roger	Haines & Company
	THORN Rodney	Haines & Company
1999	DANIEL URESTE	Cole Information Services
1996	Kerrey Roger & Beth	Pacific Bell
1994	KERREY, ROGER	Cole Information Services
1991	MONACO TINA M	PACIFIC BELL WHITE PAGES
	Monaco Tina M	PACIFIC BELL WHITE PAGES
1985	BRASCH PAUL	Pacific Bell
1980	Brasch Paul	Pacific Telephone

### 1041 DELNA MANOR LN

<u>Year</u>	<u>Uses</u>	<u>Source</u>
2017	THOMAS MEISENHOLDER	Cole Information Services
2014	THOMAS MEISENHOLDER	Cole Information Services
2009	THOMAS MEISENHOLDER	Cole Information Services
2006	MEISENHOLDER	Haines Company, Inc.
	Thomas	Haines Company, Inc.
2004	THOMAS MEISENHOLDER	Cole Information Services
2000	MEISENHOLDER T	Haines & Company
1999	OCCUPANT UNKNOWN	Cole Information Services
	THOMAS MEISENHOLDER	Cole Information Services
1986	Nikki Hooshanf	Pacific Bell
	Nikki H	Pacific Bell

### 1042 DELNA MANOR LN

<u>Year</u>	<u>Uses</u>	<u>Source</u>
2017	JASMEET KATHURIA	Cole Information Services
2014	OCCUPANT UNKNOWN	Cole Information Services
2009	URVI SHAH	Cole Information Services
2006	SHAH Snehal	Haines Company, Inc.
	a DECARLI Janet	Haines Company, Inc.
2004	SNEHAL SHAH	Cole Information Services
2000	DECARLI Janet	Haines & Company
1999	URVI SHAH	Cole Information Services

## FINDINGS

<u>Year</u>	<u>Uses</u>	<u>Source</u>
1986	Ardis Home Improvement	Pacific Bell
1985	IWAGOSHI A G	Pacific Bell
1980	Woodbury Romney W	Pacific Telephone

### 1043 DELNA MANOR LN

<u>Year</u>	<u>Uses</u>	<u>Source</u>
2017	JAMES GORVAD	Cole Information Services
2014	JAMES GORVAD	Cole Information Services
2009	OCCUPANT UNKNOWN	Cole Information Services
2006	a GORVAD James	Haines Company, Inc.
2004	JOHN FERNANDEZ	Cole Information Services
2000	FERNANDEZ John	Haines & Company
1999	OCCUPANT UNKNOWN	Cole Information Services
1991	SANTOS DL	PACIFIC BELL WHITE PAGES
	Santos DL	PACIFIC BELL WHITE PAGES
1986	Koga Dennis H	Pacific Bell
1985	KOGA DENNIS H	Pacific Bell
1980	Stevens A M	Pacific Telephone

### 1044 DELNA MANOR LN

<u>Year</u>	<u>Uses</u>	<u>Source</u>
2017	JAMES LANCASTER	Cole Information Services
2014	JAMES LANCASTER	Cole Information Services
2009	JUDY FOWLER	Cole Information Services
2006	FOWLER J	Haines Company, Inc.
2004	PATRICIA KILPATRICK	Cole Information Services
2000	ISOM Patricia	Haines & Company
1999	JUDY FOWLER	Cole Information Services

### 1045 DELNA MANOR LN

<u>Year</u>	<u>Uses</u>	<u>Source</u>
2017	ANN ORDONEZ	Cole Information Services
2014	ANN ORDONEZ	Cole Information Services
2009	JORGE PALOMERA	Cole Information Services
2006	PALOMERA Jorge	Haines Company, Inc.
	CARRILLO Reyna	Haines Company, Inc.
2004	JORGE PALOMERA	Cole Information Services
2000	GILDEN MEISTE Alice	Haines & Company
	HEALD Joseph	Haines & Company

## FINDINGS

<u>Year</u>	<u>Uses</u>	<u>Source</u>
1999	JORGE PALOMERA	Cole Information Services
1996	Heald Joseph	Pacific Bell

### 1046 DELNA MANOR LN

<u>Year</u>	<u>Uses</u>	<u>Source</u>
2014	JORGE PALOMERA	Cole Information Services

### 1047 DELNA MANOR LN

<u>Year</u>	<u>Uses</u>	<u>Source</u>
2017	TIM STUART	Cole Information Services
2014	SIMON LANCASTER-LAROCQUE	Cole Information Services
2009	KINDLE SMYTH	Cole Information Services
2006	a SMYTH Kindle	Haines Company, Inc.
2004	CHRISTINE SHEETS	Cole Information Services
2000	WONG Sharon	Haines & Company
1999	KINDLE SMYTH	Cole Information Services

### 1048 DELNA MANOR LN

<u>Year</u>	<u>Uses</u>	<u>Source</u>
2017	PATRICK CHING	Cole Information Services
2014	PATRICK CHING	Cole Information Services
2009	PATRICK CHING	Cole Information Services
2006	a CHING Patrick	Haines Company, Inc.
2004	PATRICK CHING	Cole Information Services
2000	CHING Patrick	Haines & Company
1999	PATRICK CHING	Cole Information Services

### 1050 DELNA MANOR LN

<u>Year</u>	<u>Uses</u>	<u>Source</u>
2017	CHRISTOPHER YOUNG	Cole Information Services
2014	CHRISTOPHER YOUNG	Cole Information Services
2009	CHRISTOPHER YOUNG	Cole Information Services
2006	YOUNG Christopher	Haines Company, Inc.
2004	CHRISTOPHER YOUNG	Cole Information Services
2000	YOUNG Christopher	Haines & Company
1999	CHRISTOPHER YOUNG	Cole Information Services
1980	Fo Vbes	Pacific Telephone

## FINDINGS

### 1051 DELNA MANOR LN

<u>Year</u>	<u>Uses</u>	<u>Source</u>
2017	DEBORAH CARRION	Cole Information Services
2014	OCCUPANT UNKNOWN	Cole Information Services
2009	DEBORAH CARRION	Cole Information Services
2006	CARRION Deborah	Haines Company, Inc.
2004	NICOLE WEBER	Cole Information Services
2000	RICHARDS Nicole	Haines & Company
1999	DEBORAH CARRION	Cole Information Services
1975	HAMPTON PLACE CONDOMINIUMS	Pacific Telephone

### 1052 DELNA MANOR LN

<u>Year</u>	<u>Uses</u>	<u>Source</u>
2017	GAREN DERKHATCHADOURIAN	Cole Information Services
2014	GAREN DERKHATCHADOURIAN	Cole Information Services
2009	GREGORY FAIRCHILD	Cole Information Services
2006	a FAIRCHILD Gregory	Haines Company, Inc.
2004	GREGORY FAIRCHILD	Cole Information Services
2000	FAIRCHILD Gregory	Haines & Company
1999	GREGORY FAIRCHILD	Cole Information Services
1994	MURAKAMI, CARY	Cole Information Services
1991	MURAKAMI CARY	PACIFIC BELL WHITE PAGES
	Murakami Cary	PACIFIC BELL WHITE PAGES
1985	MURAKAMI CARY	Pacific Bell

### 1053 DELNA MANOR LN

<u>Year</u>	<u>Uses</u>	<u>Source</u>
2014	OCCUPANT UNKNOWN	Cole Information Services
2009	OCCUPANT UNKNOWN	Cole Information Services
2006	GALLAGHER Robedt	Haines Company, Inc.
2004	OCCUPANT UNKNOWN	Cole Information Services
2000	GALLAGHER Evelyn	Haines & Company
1999	OCCUPANT UNKNOWN	Cole Information Services
1991	MORALES MICHAEL	PACIFIC BELL WHITE PAGES
1980	Walker M M	Pacific Telephone

### 1054 DELNA MANOR LN

<u>Year</u>	<u>Uses</u>	<u>Source</u>
2017	SKIPPER HARRIS	Cole Information Services
2009	SERGEY TENENBAUM	Cole Information Services

## FINDINGS

<u>Year</u>	<u>Uses</u>	<u>Source</u>
2006	a TENENBAUM Sergey	Haines Company, Inc.
2004	YURIY TENENBAUM	Cole Information Services
2000	TENENBAUM M	Haines & Company
1999	OCCUPANT UNKNOWN	Cole Information Services
	SERGEY TENENBAUM	Cole Information Services
1996	Evans J	Pacific Bell
1994	EVANS, JOYCE A	Cole Information Services
1991	EVANS J	PACIFIC BELL WHITE PAGES
	Evans J	PACIFIC BELL WHITE PAGES
1986	Evans J	Pacific Bell
1985	EVANS J	Pacific Bell

### 1055 DELNA MANOR LN

<u>Year</u>	<u>Uses</u>	<u>Source</u>
2014	DAWN SWANSON	Cole Information Services
2009	OCCUPANT UNKNOWN	Cole Information Services
2006	SWANSON Melinda	Haines Company, Inc.
2004	OCCUPANT UNKNOWN	Cole Information Services
2000	FLORES Mary	Haines & Company
	MCQUISTON Melinda	Haines & Company
1985	CHISHOLM JOHN DANA	Pacific Bell
1980	Wilson M	Pacific Telephone

### 1057 DELNA MANOR LN

<u>Year</u>	<u>Uses</u>	<u>Source</u>
2017	RACHEL LEE	Cole Information Services
2014	JASON BERNARDO	Cole Information Services
2009	SYLVIA JONES	Cole Information Services
2006	o MANOR Dru	Haines Company, Inc.
2000	MANOR Dru	Haines & Company
1999	SYLVIA JONES	Cole Information Services
1986	Maxwell Rick	Pacific Bell
	Lesko C	Pacific Bell

### 1058 DELNA MANOR LN

<u>Year</u>	<u>Uses</u>	<u>Source</u>
2017	ASTER WORKU	Cole Information Services
2014	BERTA GONZALES	Cole Information Services
2009	OCCUPANT UNKNOWN	Cole Information Services

## FINDINGS

<u>Year</u>	<u>Uses</u>	<u>Source</u>
2006	a HAM Michael	Haines Company, Inc.
2004	JOHN KIM	Cole Information Services
2000	HAM Michael	Haines & Company
	KIM John	Haines & Company
1999	OCCUPANT UNKNOWN	Cole Information Services
1994	HAM, KYUNG M	Cole Information Services
1991	Ham Kyung Michael	PACIFIC BELL WHITE PAGES
	HAM KYUNG MICHAEL	PACIFIC BELL WHITE PAGES

### 1084 DELNA MANOR LN

<u>Year</u>	<u>Uses</u>	<u>Source</u>
2017	JAMES KUCERA	Cole Information Services
	KATHY COVA	Cole Information Services
2014	THANH HOANG	Cole Information Services
	JAMES KUCERA	Cole Information Services
2009	LUIS LEYTON	Cole Information Services
	ENRIQUETA DURAN	Cole Information Services
	MARIO MINA	Cole Information Services
2006	CRISLER Steven	Haines Company, Inc.
2004	AARON KELSOE	Cole Information Services
	TESSIE DINI	Cole Information Services
	CHRISTOPHER ROLLINGS	Cole Information Services
2000	HAYES V	Haines & Company
	BOOTH Robert	Haines & Company
1999	V HAYES	Cole Information Services
	YUKARI HASEBE	Cole Information Services
	ENRIQUETA DURAN	Cole Information Services
	MARIO MINA	Cole Information Services
	LUIS LEYTON	Cole Information Services
1996	4 Gharat Sunil	Pacific Bell
	3 Wedel Janice M	Pacific Bell
	1 Hayes J	Pacific Bell
1985	RUBIO JOEL A	Pacific Bell
1980	Wood M	Pacific Telephone
	Tracy T J	Pacific Telephone
	Richmond Damon & Elaine	Pacific Telephone
1975	VERBARG ROBT	Pacific Telephone
	FURMAN RANDY	Pacific Telephone
	EMANUEL C	Pacific Telephone

## FINDINGS

<u>Year</u>	<u>Uses</u>	<u>Source</u>
1975	Emnnuel Cecilia	Pacific Telephone
	Mosher C	Pacific Telephone
	Martinelli C	Pacific Telephone
	Apartments	Pacific Telephone
	Kadotani R	Pacific Telephone

### 1085 DELNA MANOR LN

<u>Year</u>	<u>Uses</u>	<u>Source</u>
2017	ALETHEA BENOIT	Cole Information Services
	TANYA RUIZ	Cole Information Services
	JAIHEE LEE	Cole Information Services
2014	GILBERT RUIZ	Cole Information Services
	ALETHEA BENOIT	Cole Information Services
	KATHY CRUZ	Cole Information Services
	THOMAS AMENDOLA	Cole Information Services
2009	RANDOLPH SANDOVAL	Cole Information Services
2006	KELSOEAarmn	Haines Company, Inc.
	HANN Christopher P	Haines Company, Inc.
2000	FREDERICKSON James J	Haines & Company
	BOOTH Robert	Haines & Company
1999	RANDOLPH SANDOVAL	Cole Information Services
1996	1 Frederickson James J	Pacific Bell
1986	Plath Steven	Pacific Bell
1985	PLATH STEVEN	Pacific Bell
1980	Brann D L	Pacific Telephone
1975	Adamas D	Pacific Telephone
	DEAVER R	Pacific Telephone
	Deaver R	Pacific Telephone
	Apartments	Pacific Telephone
	Piercon A	Pacific Telephone
	WONG DANNY	Pacific Telephone
	PIERSON SCOTT	Pacific Telephone
	liWong D	Pacific Telephone

### 1094 DELNA MANOR LN

<u>Year</u>	<u>Uses</u>	<u>Source</u>
2017	BRIGITTE TAMBU	Cole Information Services
	ADNAN ZONIC	Cole Information Services
	VICTOR PADILLA	Cole Information Services

## FINDINGS

<u>Year</u>	<u>Uses</u>	<u>Source</u>
2014	BRIGITTE TAMBU	Cole Information Services
	SYDNEY BARTEL	Cole Information Services
2009	JOHN PADILLA	Cole Information Services
	PAUL HERMANN	Cole Information Services
2006	CARLINO Ann	Haines Company, Inc.
	HERMANN Paul B	Haines Company, Inc.
	PResc OTTJohn	Haines Company, Inc.
2004	ANN CARLINO	Cole Information Services
	CLIFF REIS	Cole Information Services
	MARK SLOANANNETTEJ	Cole Information Services
	JOHN PADILLA	Cole Information Services
2000	GROSSO Giuseppina	Haines & Company
	NGUYEN Diem	Haines & Company
	PHAM Tuan Q	Haines & Company
	RAMIREZ Eduardo	Haines & Company
1999	JOHN PADILLA	Cole Information Services
	PAUL HERMANN	Cole Information Services
1991	Wilson Wynn & Shelley	PACIFIC BELL WHITE PAGES
	WILSON WYNN & SHELLEY	PACIFIC BELL WHITE PAGES
1986	Wilson Wynn & Shelley	Pacific Bell
1985	WILSON WYNN & SHELLEY	Pacific Bell
1980	Prince B	Pacific Telephone
1975	Apartments	Pacific Telephone
	Barron Ascention	Pacific Telephone
	Halboisen Michl G	Pacific Telephone
	Braze Larry W	Pacific Telephone
	Gullett R	Pacific Telephone
	HALBEISEN MICHAEL G	Pacific Telephone

### 1095 DELNA MANOR LN

<u>Year</u>	<u>Uses</u>	<u>Source</u>
2017	PAUL SALINAS	Cole Information Services
	ROBBY STAYSKAL	Cole Information Services
	THANH NGUYEN	Cole Information Services
	GENE HARDESTY	Cole Information Services
2014	PAUL SALINAS	Cole Information Services
	LORINE SEDA	Cole Information Services
	GENE HARDESTY	Cole Information Services
	THANH NGUYEN	Cole Information Services

## FINDINGS

<u>Year</u>	<u>Uses</u>	<u>Source</u>
2009	GEORGE SALABAYEV	Cole Information Services
	WENDY DEA	Cole Information Services
	GENE HARDISTY	Cole Information Services
	ZARA FONG	Cole Information Services
2006	HARDISTY Gene	Haines Company, Inc.
	FONG Zara K	Haines Company, Inc.
2004	ZARA FONG	Cole Information Services
2000	ALLEN Linda	Haines & Company
1999	ZARA FONG	Cole Information Services
	GENE HARDISTY	Cole Information Services
	WENDY DEA	Cole Information Services
	GEORGE SALABAYEV	Cole Information Services
1980	Dikkers Jeanne E	Pacific Telephone
1975	EFSTATHLOU SPIROS	Pacific Telephone
	DIKKERS JEANNE E	Pacific Telephone
	CASTRO SEBASTINO	Pacific Telephone

### 1096 DELNA MANOR LN

<u>Year</u>	<u>Uses</u>	<u>Source</u>
1975	Apartments	Pacific Telephone
	Ball L	Pacific Telephone
	Dickera Jeanne E	Pacific Telephone
	I Castro Sebastino	Pacific Telephone
	Efstathiou Spiros	Pacific Telephone

### 1104 DELNA MANOR LN

<u>Year</u>	<u>Uses</u>	<u>Source</u>
2017	IAN SUNDELIUS	Cole Information Services
	TEENA LEACH	Cole Information Services
	SIXS & 7	Cole Information Services
2014	ELIZABETH ESPINOZA	Cole Information Services
	SILVIA AVILA	Cole Information Services
	WILLIE JOHNSON	Cole Information Services
	SIXS & 7	Cole Information Services
2009	JOE CASTANEDA	Cole Information Services
	IAN SUNDELIUS	Cole Information Services
2006	SUNDELIUS Ian	Haines Company, Inc.
	CASTANEDA Jennie	Haines Company, Inc.
2004	JENNIE CASTANEDA	Cole Information Services

## FINDINGS

<u>Year</u>	<u>Uses</u>	<u>Source</u>
2004	LARALYN YEE	Cole Information Services
	HEIDI SIMPSON	Cole Information Services
	DEANNA GONZALES	Cole Information Services
	JING WANG	Cole Information Services
2000	LEBLANC Matt	Haines & Company
	KAMINSKAS Kelly	Haines & Company
1999	JOE CASTANEDA	Cole Information Services
	IAN SUNDELIUS	Cole Information Services
1986	Zon Kathy	Pacific Bell
1985	SEARS K 1	Pacific Bell
	HAYNES V M	Pacific Bell
1980	Mann S	Pacific Telephone
	Hanks Eber	Pacific Telephone
	Weeks Joe	Pacific Telephone
1975	PO MAS EDW G	Pacific Telephone
	MULLINS DIANE L	Pacific Telephone
	LARSON ELAINE	Pacific Telephone
	COULTER DON	Pacific Telephone
	Mul lins L	Pacific Telephone
	Mc Dowell R	Pacific Telephone
	Coulter Don	Pacific Telephone
	IRichards	Pacific Telephone
	Apartments	Pacific Telephone

### 1105 DELNA MANOR LN

<u>Year</u>	<u>Uses</u>	<u>Source</u>
2017	ROBERT SANGCO	Cole Information Services
	CECIL MORENO	Cole Information Services
2014	CECIL MORENO	Cole Information Services
	ROBERT SANGCO	Cole Information Services
2009	ROSA CHIPRES	Cole Information Services
	TODD LANSFORD	Cole Information Services
	CECIL MORENO	Cole Information Services
2006	LANSFORD Todd	Haines Company, Inc.
2000	TAK Choi	Haines & Company
1999	TODD LANSFORD	Cole Information Services
	CECIL MORENO	Cole Information Services
	OCCUPANT UNKNOWN	Cole Information Services
	ROSA CHIPRES	Cole Information Services

## FINDINGS

<u>Year</u>	<u>Uses</u>	<u>Source</u>
1991	Irwin Robert	PACIFIC BELL WHITE PAGES
	IRWIN ROBERT	PACIFIC BELL WHITE PAGES
1986	Hoard Gary	Pacific Bell
	Martorana J L	Pacific Bell
1985	PALMER M M	Pacific Bell
	MARTORANA J L	Pacific Bell
1980	Williams Michael J	Pacific Telephone
	Dean A	Pacific Telephone
1975	Apartments	Pacific Telephone
	ICarrodi I	Pacific Telephone
	Vacant	Pacific Telephone
	Zoitoun N	Pacific Telephone
	Noedlea Margt	Pacific Telephone
	DELAPP C S	Pacific Telephone
	NEEDELS MARGARET	Pacific Telephone
	ZEITOUN N	Pacific Telephone

### 1114 DELNA MANOR LN

<u>Year</u>	<u>Uses</u>	<u>Source</u>
2017	ALEXANDER NGUYEN	Cole Information Services
	DESTINY TRAN	Cole Information Services
	HARRY IDEHARA	Cole Information Services
2014	MINH NGUYEN	Cole Information Services
	NICOLE SALAS	Cole Information Services
	HARRY IDEHARA	Cole Information Services
2009	MINH NGUYEN	Cole Information Services
	PETER PHAM	Cole Information Services
2006	PHAM Tony	Haines Company, Inc.
	LE Minh	Haines Company, Inc.
	HOANG Thanh	Haines Company, Inc.
	FUENTESJoaquin	Haines Company, Inc.
2004	LAURIE BROWN	Cole Information Services
2000	SUMNER Detlef	Haines & Company
	GUTIERREZ Ricardo J	Haines & Company
1999	PETER PHAM	Cole Information Services
	MINH NGUYEN	Cole Information Services
1991	ORourke Timothy	PACIFIC BELL WHITE PAGES
1980	Bannister Share	Pacific Telephone
1975	Sharp T	Pacific Telephone

## FINDINGS

<u>Year</u>	<u>Uses</u>	<u>Source</u>
1975	Pan K Jimmy	Pacific Telephone
	Connell J	Pacific Telephone
	IBarr C	Pacific Telephone
	SMOLDT WALTER L	Pacific Telephone
	Apartments	Pacific Telephone
	PANG JIMMY	Pacific Telephone

### 1115 DELNA MANOR LN

<u>Year</u>	<u>Uses</u>	<u>Source</u>
2017	MONICA BETHUNE	Cole Information Services
	ROMAN PURECO	Cole Information Services
	HARPREET KAUR	Cole Information Services
2014	HARPREET KAUR	Cole Information Services
	GARETH SMITH	Cole Information Services
2009	M BETHUNE	Cole Information Services
	HARPREET KAUR	Cole Information Services
2006	NGUYEN Cuong	Haines Company, Inc.
	KAUR Hanpreet	Haines Company, Inc.
	GUERRERO Salvador	Haines Company, Inc.
2004	MARIA GUERRERO	Cole Information Services
	HARPREET KAUR	Cole Information Services
2000	GUERRERO Jose Luis	Haines & Company
	MOK Gerald	Haines & Company
1999	HARPREET KAUR	Cole Information Services
	M BETHUNE	Cole Information Services
1996	1 Guerrero Jose Luis	Pacific Bell
1985	HOWARD JOHN & KAREN	Pacific Bell
1980	Clark Cathi	Pacific Telephone
	Delaplace Eugene	Pacific Telephone
	Hudson Robert S	Pacific Telephone
1975	Apartments	Pacific Telephone
	liEvans R	Pacific Telephone
	Vacant	Pacific Telephone
	Mason Harry J	Pacific Telephone
	Graves	Pacific Telephone

### 1124 DELNA MANOR LN

<u>Year</u>	<u>Uses</u>	<u>Source</u>
2017	LINDA ROBERTS	Cole Information Services

## FINDINGS

<u>Year</u>	<u>Uses</u>	<u>Source</u>
2017	TERESA ALVAREZ	Cole Information Services
	SWESWE OUYANG	Cole Information Services
2014	LINDA ROBERTS	Cole Information Services
2009	CHARLYN VILLEGAS	Cole Information Services
	CHARLES LEE	Cole Information Services
	ANGELA MONTANO	Cole Information Services
	LYNN SYMONS	Cole Information Services
2006	No Current Listing	Haines Company, Inc.
2004	RUDY DELACRUZ	Cole Information Services
2000	CLARK Kevyn	Haines & Company
	DAVIS Clark	Haines & Company
1999	CHARLYN VILLEGAS	Cole Information Services
	ANGELA MONTANO	Cole Information Services
	CHARLES LEE	Cole Information Services
	LYNN SYMONS	Cole Information Services
1991	GIFFORD RON	PACIFIC BELL WHITE PAGES
1980	Mindel Maxine C	Pacific Telephone
	Wright Chas M	Pacific Telephone
1975	BEATTY DOUGLAS	Pacific Telephone
	Cornell D	Pacific Telephone
	Fay I	Pacific Telephone
	Pisher W	Pacific Telephone
	IWasahington P	Pacific Telephone
	Apartmonta	Pacific Telephone

### 1125 DELNA MANOR LN

<u>Year</u>	<u>Uses</u>	<u>Source</u>
2017	ALBERT JOHNSEN	Cole Information Services
	AMANDA CURTICE	Cole Information Services
	RITA YUNG	Cole Information Services
2014	NATHAN YUNG	Cole Information Services
	ALBERT JOHNSEN	Cole Information Services
	KRISTIN HILL	Cole Information Services
	RITA YUENYUNG	Cole Information Services
2009	DONALD POWELL	Cole Information Services
2006	GUILLENMy lena	Haines Company, Inc.
2004	DONALD POWELL	Cole Information Services
	ANURAG PANDEY	Cole Information Services
2000	POWELL Donald	Haines & Company

## FINDINGS

<u>Year</u>	<u>Uses</u>	<u>Source</u>
2000	SEEGER H	Haines & Company
1999	DONALD POWELL	Cole Information Services
1996	2 Seeger H	Pacific Bell
1991	Jones Thomas C	PACIFIC BELL WHITE PAGES
	Seeger H	PACIFIC BELL WHITE PAGES
	JONES THOMAS C	PACIFIC BELL WHITE PAGES
	SEEGER H	PACIFIC BELL WHITE PAGES
1986	Seeger H	Pacific Bell
1985	GONZALEZ JESUS E	Pacific Bell
	SEOGER H	Pacific Bell
1975	MITCHELL GORDON MAC	Pacific Telephone
	SEAMANS DON	Pacific Telephone
	TUCCI NICHOLAS J JR	Pacific Telephone
	Apartments	Pacific Telephone
	IMuisch O G	Pacific Telephone
	ITucci Nicholas J Jr	Pacific Telephone
	Fritz C	Pacific Telephone
	Murphy Gordon G	Pacific Telephone

### 1134 DELNA MANOR LN

<u>Year</u>	<u>Uses</u>	<u>Source</u>
2017	ONE BY ONE ENTERPRISES	Cole Information Services
	MARCIE COE	Cole Information Services
2014	J ROSS	Cole Information Services
	MARCIE COE	Cole Information Services
2006	Mendiola	Haines Company, Inc.
	KOENIG Mellisa	Haines Company, Inc.
	ESMERALDA	Haines Company, Inc.
2004	MADDUMAGE KARUNARATNE	Cole Information Services
	MARCIO BRENES	Cole Information Services
	AVERY PERALES	Cole Information Services
	DAVID HANSON	Cole Information Services
	RAHUL SANDHU	Cole Information Services
	J ROSS	Cole Information Services
2000	WU Andy Y	Haines & Company
	HANSON David	Haines & Company
	BRENES Marcio R	Haines & Company
1996	4 De Long Alan & Crystal	Pacific Bell
	1 Branson Micahel	Pacific Bell

## FINDINGS

<u>Year</u>	<u>Uses</u>	<u>Source</u>
1991	KESSLER EUGENE	PACIFIC BELL WHITE PAGES
	Kessler Eugene	PACIFIC BELL WHITE PAGES
1986	Clement Joe	Pacific Bell
1985	NGUYEN LY	Pacific Bell
	CLEMENT JOE	Pacific Bell
1980	Hanson David B	Pacific Telephone
1975	PEREZ MARY	Pacific Telephone
	FORTMANN STEPHEN P MD	Pacific Telephone
	FORTMANN JANICE L	Pacific Telephone
	Fortman Stephen P	Pacific Telephone
	Kolar R	Pacific Telephone
	Mc Dougal D	Pacific Telephone
	Archuloeta John L	Pacific Telephone
	Apartments	Pacific Telephone

### 1144 DELNA MANOR LN

<u>Year</u>	<u>Uses</u>	<u>Source</u>
2017	KATHLEEN HOOPER	Cole Information Services
	JOSE MIRANDA	Cole Information Services
	ARDELLE SEGURITAN	Cole Information Services
2014	NICK SPORCK	Cole Information Services
	KATHLEEN HOOPER	Cole Information Services
	ARDELLE SEGURITAN	Cole Information Services
2009	ALVARO ASENCIO	Cole Information Services
	DENISE FERNANDEZ	Cole Information Services
	MARIO CHAIDEZ	Cole Information Services
2006	No Current Listing	Haines Company, Inc.
2004	TENG HER	Cole Information Services
	NICK NGUYEN	Cole Information Services
	MING WANG	Cole Information Services
	NGUYEN NICK	Cole Information Services
2000	JOHNSON Roger	Haines & Company
1999	ALVARO ASENCIO	Cole Information Services
	DENISE FERNANDEZ	Cole Information Services
	MARIO CHAIDEZ	Cole Information Services
1994	RUIZ, B	Cole Information Services
	FAJARDO, MATT J	Cole Information Services
1991	FAJARDO MATT J	PACIFIC BELL WHITE PAGES
	Fajardo Matt J	PACIFIC BELL WHITE PAGES

## FINDINGS

<u>Year</u>	<u>Uses</u>	<u>Source</u>
1986	Fa ardo Matt J	Pacific Bell
1985	FAJARDO MATT J	Pacific Bell
1980	Paredes Frank	Pacific Telephone
1975	Allen Robt M	Pacific Telephone
	KENDALL CURTIS B	Pacific Telephone
	KELLEY WMN D	Pacific Telephone
	Apartments	Pacific Telephone
	I Kellay Wm D	Pacific Telephone
	Kendall Curtia B	Pacific Telephone
	Hanmpton L	Pacific Telephone

### 1195 DELNA MANOR LN

<u>Year</u>	<u>Uses</u>	<u>Source</u>
2000	NO CURRENT LISTING	Haines & Company

### DELNA MAORR LN

#### 1053 DELNA MAORR LN

<u>Year</u>	<u>Uses</u>	<u>Source</u>
1991	Morales Michael	PACIFIC BELL WHITE PAGES

### DELNA MNA ANOR LN

#### 1035 DELNA MNA ANOR LN

<u>Year</u>	<u>Uses</u>	<u>Source</u>
1991	Williams H	PACIFIC BELL WHITE PAGES

### DOWNING AVE

#### 371 DOWNING AVE

<u>Year</u>	<u>Uses</u>	<u>Source</u>
1975	Velez Mario	Pacific Telephone
1970	Gallegos Edw F	R. L. Polk & Co.

#### 525 DOWNING AVE

<u>Year</u>	<u>Uses</u>	<u>Source</u>
1957	SPRINGDALE MUSHROOM FARMS	Pacific Telephone

#### 531 DOWNING AVE

<u>Year</u>	<u>Uses</u>	<u>Source</u>
1966	SCHILLACI FRANK	R. L. Polk & Co.

## FINDINGS

### 541 DOWNING AVE

<u>Year</u>	<u>Uses</u>	<u>Source</u>
1975	SCHILLACI FRANK	Pacific Telephone
1963	Schillaci Frank	Pacific Telephone
1960	Schillaci Frank	R. L. Polk Co.
1957	Schillaci Frank r	R. L. Polk Co.
	SCHILLACI FRANK R	Pacific Telephone
1955	Schillaci Frank	R. L. Polk Co.
1950	Saso A C	R. L. Polk & Co.

### 557 DOWNING AVE

<u>Year</u>	<u>Uses</u>	<u>Source</u>
1957	RUILIR BIAS R	Pacific Telephone

### 563 DOWNING AVE

<u>Year</u>	<u>Uses</u>	<u>Source</u>
1957	GRIMES HOWARD	Pacific Telephone

### 565 DOWNING AVE

<u>Year</u>	<u>Uses</u>	<u>Source</u>
1957	MARTIN AUGUST G	Pacific Telephone

### 567 DOWNING AVE

<u>Year</u>	<u>Uses</u>	<u>Source</u>
1957	LUGO TINO	Pacific Telephone

### 569 DOWNING AVE

<u>Year</u>	<u>Uses</u>	<u>Source</u>
1957	SALAS JOHN R	Pacific Telephone

### 610 DOWNING AVE

<u>Year</u>	<u>Uses</u>	<u>Source</u>
2017	KEVIN BRAZELTON	Cole Information Services
2014	KEVIN BRAZELTON	Cole Information Services
2009	KEVIN BRAZELTON	Cole Information Services
2006	BRAZELTON Robert 00 a	Haines Company, Inc.
2004	SUSAN INFANTINO	Cole Information Services
2000	BRAZOLTON Robert	Haines & Company
1999	OCCUPANT UNKNOWN	Cole Information Services
	KEVIN BRAZELTON	Cole Information Services
1985	SMITH RICHARD C	Pacific Bell

## FINDINGS

<u>Year</u>	<u>Uses</u>	<u>Source</u>
1980	Smith Rex	Pacific Telephone
	i Smith Richard C	Pacific Telephone
1975	Haines Delano P	Pacific Telephone
1970	Rucker Eug M	R. L. Polk & Co.
1966	ROSS GEO	R. L. Polk & Co.
1963	Home Painting & Decorating	Pacific Telephone
	Gudahl Robt F Home Paintng & Decrtng	Pacific Telephone
1960	Herrera Andrew	R. L. Polk Co.
1957	HERRERA ANDREW O	Pacific Telephone
1955	Herrera Andrew	R. L. Polk Co.

### 616 DOWNING AVE

<u>Year</u>	<u>Uses</u>	<u>Source</u>
2017	KELLY FRIESEN	Cole Information Services
2014	KELLY FRIESEN	Cole Information Services
2009	KELLY FRIESEN	Cole Information Services
2006	e FRIESEN Kelly	Haines Company, Inc.
2004	KELLY FRIESEN	Cole Information Services
2000	0 FRIESEN Ke 9y	Haines & Company
1999	KELLY FRIESEN	Cole Information Services
1975	Johansson Ernest R	Pacific Telephone
	JOHANSSON ERNEST	Pacific Telephone
1970	Johansson Ernest R	R. L. Polk & Co.
1966	GOMEZ JOHN J	R. L. Polk & Co.
1963	Greene Roger	Pacific Telephone
	Greene Richard L	Pacific Telephone
	Greene Mike	Pacific Telephone
	Greene H V	Pacific Telephone
1960	De Luca Peter P	R. L. Polk Co.
1955	De Luca Pete P	R. L. Polk Co.

### 618 DOWNING AVE

<u>Year</u>	<u>Uses</u>	<u>Source</u>
1975	LUCAS P K	Pacific Telephone

### 628 DOWNING AVE

<u>Year</u>	<u>Uses</u>	<u>Source</u>
2017	DEENA WESTERGARD	Cole Information Services
2014	DEENA WESTERGARD	Cole Information Services

## FINDINGS

<u>Year</u>	<u>Uses</u>	<u>Source</u>
2009	MARIE WESTERGARD	Cole Information Services
2006	ROBERTSON George	Haines Company, Inc.
2004	GEORGE ROBERTSON	Cole Information Services
2000	WESTERGARD Mari	Haines & Company
1999	MARIE WESTERGARD	Cole Information Services
1994	WESTERGARD, ELWOOD W	Cole Information Services
	CARDOZA, S V	Cole Information Services
1991	Cardoza Salvador V	PACIFIC BELL WHITE PAGES
	Westergard Elwood W	PACIFIC BELL WHITE PAGES
	CARDOZA SALVADOR V	PACIFIC BELL WHITE PAGES
	WESTERGARD ELWOOD W	PACIFIC BELL WHITE PAGES
1986	Cardoza Salvador V	Pacific Bell
1985	WESTERGARD ELWOOD W	Pacific Bell
	CARDOZA SALVADOR V	Pacific Bell
1980	Westergard El Wood W	Pacific Telephone
	Cardoza Salvador V	Pacific Telephone
1975	WESTERGARD ELWOOD W	Pacific Telephone
	CARDOZA SALVADOR V	Pacific Telephone
	Westergard Elwood W	Pacific Telephone
1970	Westergard Elwood W	R. L. Polk & Co.
1966	WESTERGARD ELWOOD	R. L. Polk & Co.
1963	Westergard H paintng contr	Pacific Telephone
	Cardoza Salvador V	Pacific Telephone
	Westergard Elwood W	Pacific Telephone
1960	Westergard Elwood W	R. L. Polk Co.
1957	Nolan Albert	R. L. Polk Co.
	NOLAN ALBERT	Pacific Telephone
1955	Bersinger Eliz Mrs	R. L. Polk Co.
1950	Gray W C	R. L. Polk & Co.

### 630 DOWNING AVE

<u>Year</u>	<u>Uses</u>	<u>Source</u>
2000	NO CURRENT LISTING	Haines & Company

### 636 DOWNING AVE

<u>Year</u>	<u>Uses</u>	<u>Source</u>
2009	MARJORIE GANZ	Cole Information Services
2006	GANZ Haold	Haines Company, Inc.
2004	MARJORIE GANZ	Cole Information Services

## FINDINGS

<u>Year</u>	<u>Uses</u>	<u>Source</u>
2000	OGANZHarold	Haines & Company
1999	MARJORIE GANZ	Cole Information Services
1996	Ganz Harold	Pacific Bell
1994	GANZ, HAROLD	Cole Information Services
1991	Ganz Harold	PACIFIC BELL WHITE PAGES
	GANZ HAROLD	PACIFIC BELL WHITE PAGES
1986	Ganz Harold	Pacific Bell
1985	GANZ HAROLD	Pacific Bell
1980	Ganz Harold	Pacific Telephone
1975	Ganz Harold V	Pacific Telephone
	GANZ HAROLD	Pacific Telephone
1970	Ganz Harold V	R. L. Polk & Co.
1966	GANZ HAROLD V	R. L. Polk & Co.
1963	Ganz Harold	Pacific Telephone
1960	Ganz Harold V	R. L. Polk Co.
1955	Perroti Caroline Mrs	R. L. Polk Co.
1950	Ames A C	R. L. Polk & Co.

### 641 DOWNING AVE

<u>Year</u>	<u>Uses</u>	<u>Source</u>
2017	LEONARDO TESAURO	Cole Information Services
2014	JENNIFER TESAURO	Cole Information Services
2009	LEONARDO TESAURO	Cole Information Services
2006	TESAURO Leonardo	Haines Company, Inc.
2004	LEONARDO TESAURO	Cole Information Services
	CREATIVE MEMORIES	Cole Information Services
2000	SCHAECHER Douglas	Haines & Company
1999	LEONARDO TESAURO	Cole Information Services
1986	Thibodo Chas	Pacific Bell
1985	THIBODO CTAS	Pacific Bell
1980	Thibodo Chas	Pacific Telephone
1975	Thibodo Charles W	Pacific Telephone
	TII IBODO CHAS	Pacific Telephone
1970	Thibodo Charles W	R. L. Polk & Co.
1966	THIBODO CHARLES W	R. L. Polk & Co.
1963	Thibodo Chas	Pacific Telephone
1960	Thibodo Chas W	R. L. Polk Co.
1957	THODEAN JOHN H	Pacific Telephone
1955	Saso Michl M jr	R. L. Polk Co.

## FINDINGS

<u>Year</u>	<u>Uses</u>	<u>Source</u>
1950	Saso M M jr	R. L. Polk & Co.

### 646 DOWNING AVE

<u>Year</u>	<u>Uses</u>	<u>Source</u>
2017	MICHAEL BASSO	Cole Information Services
2014	MICHAEL BASSO	Cole Information Services
2009	MICHAEL BASSO	Cole Information Services
2006	a BASSO Michael	Haines Company, Inc.
2004	MICHAEL BASSO	Cole Information Services
2000	BASSOMichaa I	Haines & Company
1999	OCCUPANT UNKNOWN	Cole Information Services
	MICHAEL BASSO	Cole Information Services
1994	BASSO, MICHAEL	Cole Information Services
1991	Basso Michael	PACIFIC BELL WHITE PAGES
	BASSO MICHAEL	PACIFIC BELL WHITE PAGES
1986	Basso Michael	Pacific Bell
1985	BASSO MICHAEL	Pacific Bell
1980	Basso Michael	Pacific Telephone
1975	Lucas P K	Pacific Telephone
1970	No Return	R. L. Polk & Co.
1966	SUTTERFIELD ALBERT R	R. L. Polk & Co.
1963	Sutterfield Kathryn	Pacific Telephone
	Sutterfield A R	Pacific Telephone
1960	Sutterfield Albert R	R. L. Polk Co.
1957	SUTTERFLELD A R	Pacific Telephone
	Sutterfield A R	R. L. Polk Co.
1955	Sutterfield G Roy	R. L. Polk Co.

### 656 DOWNING AVE

<u>Year</u>	<u>Uses</u>	<u>Source</u>
2017	LINDA LAI	Cole Information Services
2014	ROBERT KASSELL	Cole Information Services
2009	JUDY ENNIS	Cole Information Services
2006	a ENNIS Judy	Haines Company, Inc.
2004	JUDY ENNIS	Cole Information Services
2000	ENNISJudy	Haines & Company
1999	JUDY ENNIS	Cole Information Services
1994	SHIPLEY, WILLIAM	Cole Information Services
1991	SHIPLEY WILLIAM	PACIFIC BELL WHITE PAGES

## FINDINGS

<u>Year</u>	<u>Uses</u>	<u>Source</u>
1991	Shiple William	PACIFIC BELL WHITE PAGES
1986	Ghezehay Tekeste H	Pacific Bell
	Petersen Gregg	Pacific Bell
	Verdin Bertha	Pacific Bell
1985	PETERSEN GREGG	Pacific Bell
	NCHEKWUBE CHIKE	Pacific Bell
	GHEZEHAY TEKESTE H	Pacific Bell
1975	BROWN VICTOR V	Pacific Telephone
	Lesser Edw	Pacific Telephone
1970	Long Myrtle M Mrs	R. L. Polk & Co.
1966	LONG MYRTLE M MRS	R. L. Polk & Co.
1963	Stenerson L B	Pacific Telephone
1960	Stenerson Leonard B	R. L. Polk Co.

### 666 DOWNING AVE

<u>Year</u>	<u>Uses</u>	<u>Source</u>
2017	NADEJDA LAMAR	Cole Information Services
2014	NADEJDA LAMAR	Cole Information Services
2009	BONNIE LAMAR	Cole Information Services
2004	OCCUPANT UNKNOWN	Cole Information Services
1999	BONNIE LAMAR	Cole Information Services
1975	Lamarr Bonnie	Pacific Telephone
1970	La Marr Robt	R. L. Polk & Co.
1966	VACANT	R. L. Polk & Co.
1963	Perry Jas D	Pacific Telephone
1960	Perry Jas D	R. L. Polk Co.
1957	PERRY JAS D	Pacific Telephone
	Perry Jas D	R. L. Polk Co.
1955	Perry Jas D	R. L. Polk Co.

### 676 DOWNING AVE

<u>Year</u>	<u>Uses</u>	<u>Source</u>
2017	SEAN DALEY	Cole Information Services
2014	SEAN DALEY	Cole Information Services
2009	SEAN DALEY	Cole Information Services
	SOUND BODY FITNESS	Cole Information Services
2006	e DALEYSean	Haines Company, Inc.
2004	SEAN DALEY	Cole Information Services
	SOUND BODY FITNESS	Cole Information Services

## FINDINGS

<u>Year</u>	<u>Uses</u>	<u>Source</u>
2004	WILLIAM SHIPLEY	Cole Information Services
2000	GELAYETareken	Haines & Company
	LAMARTeresa	Haines & Company
	MATSUORyoko	Haines & Company
	SHIPLEY Willam	Haines & Company
1999	SEAN DALEY	Cole Information Services
	RYOKO MATSUO	Cole Information Services
1996	5 Matsuo Ryoko	Pacific Bell
	6 Gefaye Tareken	Pacific Bell
1991	Foss Don Design	PACIFIC BELL WHITE PAGES
	FOSS DON DESIGN	PACIFIC BELL WHITE PAGES
	FOSS DONALD D	PACIFIC BELL WHITE PAGES
	Foss Donald D	PACIFIC BELL WHITE PAGES
1986	Foss C J	Pacific Bell
	Foss Donald D	Pacific Bell
1985	FOSS DONALD D	Pacific Bell
	FOSS C J	Pacific Bell
1980	Don Foss drftng	Pacific Telephone
	Foss Donald D	Pacific Telephone
1975	CLEAVES EDITH S	Pacific Telephone
	FOSS DONALD D	Pacific Telephone
	Foss Donald D	Pacific Telephone
	Rear Cleaves Edith S Mrs	Pacific Telephone
1970	Rear Cleaves Donald D	R. L. Polk & Co.
	Foss Donald D	R. L. Polk & Co.
1966	FOSS DONALD D	R. L. Polk & Co.
1963	Marotz Olwen S	Pacific Telephone
	Marotz Rudolph	Pacific Telephone
	SPENCER CORSETIERE	Pacific Telephone
1960	Marotz Olwen S Mrs corestiere	R. L. Polk Co.
	Marotz Rudolph C	R. L. Polk Co.
1957	MAROTZ OLWEN S	Pacific Telephone
	MAROTZ RUDOLPH	Pacific Telephone
	SPENCER CORSETIERE	Pacific Telephone
	Marotz Olwen S	R. L. Polk Co.
	Marotz Rudolph	R. L. Polk Co.
	Spencer Corsetiere	R. L. Polk Co.
1955	Marotz Rudolph C	R. L. Polk Co.

## FINDINGS

<u>Year</u>	<u>Uses</u>	<u>Source</u>
1950	Marotz R C	R. L. Polk & Co.
	1/2 Marting R G	R. L. Polk & Co.

### 680 DOWNING AVE

<u>Year</u>	<u>Uses</u>	<u>Source</u>
1975	BERGMAN STEVEN	Pacific Telephone

### 686 DOWNING AVE

<u>Year</u>	<u>Uses</u>	<u>Source</u>
2017	CHARLES TOULI	Cole Information Services
2014	MARY WIEDEMANN	Cole Information Services
2009	EDWARD FLORES	Cole Information Services
2006	FLORES Edward	Haines Company, Inc.
2000	PLORESE	Haines & Company
1999	EDWARD FLORES	Cole Information Services
1996	1 Flores E E	Pacific Bell
1994	WOOD, CRAIG	Cole Information Services
1991	Childfaire Studio	PACIFIC BELL WHITE PAGES
	CHILDFAIRE STUDIO	PACIFIC BELL WHITE PAGES
1986	Griffin Gary	Pacific Bell
	Childfaire Studio	Pacific Bell
1985	GRIFFIN GARY	Pacific Bell
	CHILDFAIRE STUDIO	Pacific Bell
	BERGMAN STEVEN	Pacific Bell
1980	Griffin Gary	Pacific Telephone
	Bergman Steven	Pacific Telephone
	Childfaire Studio	Pacific Telephone
1975	BERGMAN STEVEN PHOTGRPHR	Pacific Telephone
	GRIFFIN GARY	Pacific Telephone
	Griffin Gary	Pacific Telephone
1970	Downing Lace R	R. L. Polk & Co.
1966	DOWNING LACE R	R. L. Polk & Co.
1960	Norris Cleve A	R. L. Polk Co.
1957	Residence	R. L. Polk Co.
	Spitzer Hugo J gen contr	R. L. Polk Co.
	SPITZER HUGO J GEN CONTR	Pacific Telephone
1955	Spitzer Hugo bldg contr	R. L. Polk Co.
1950	Spitzer H J	R. L. Polk & Co.

## FINDINGS

### 695 DOWNING AVE

<u>Year</u>	<u>Uses</u>	<u>Source</u>
1966	NO RETURN	R. L. Polk & Co.
1963	Downing Lace	Pacific Telephone
1960	Downing Lace R	R. L. Polk Co.
1957	DOWNING LACE R	Pacific Telephone
	Downing Lace r	R. L. Polk Co.

### 24909 DOWNING AVE

<u>Year</u>	<u>Uses</u>	<u>Source</u>
2006	RHOADES Chades	Haines Company, Inc.

### 25509 DOWNING AVE

<u>Year</u>	<u>Uses</u>	<u>Source</u>
2006	DICOB Cynthia	Haines Company, Inc.

### EISENHOWER DR

#### 627 EISENHOWER DR

<u>Year</u>	<u>Uses</u>	<u>Source</u>
2017	ROY CANO	Cole Information Services
2014	CARL VIERRA	Cole Information Services
2009	CARL VIERRA	Cole Information Services
2006	VIERRACard	Haines Company, Inc.
	a VIERRA Domthy J	Haines Company, Inc.
2004	CARL VIERRA	Cole Information Services
2000	VIERRA Mechelle	Haines & Company
	VIERRA Dorothy J	Haines & Company
	VIERRA Carl	Haines & Company
1999	CARL VIERRA	Cole Information Services
1996	V 4erra Dorothy J	Pacific Bell
	Vierra Carl & Mechelle	Pacific Bell
1994	VIERRA, CARL	Cole Information Services
1975	Vierra Melvin M	Pacific Telephone
	Mels Fixit Shop	Pacific Telephone
1970	Mels Fixit Shop fixit shop	R. L. Polk & Co.
	Vierra Melvin M	R. L. Polk & Co.
1966	VIERRA MELVIN M	R. L. Polk & Co.
	MELS SHOP FIXIT SHOP	R. L. Polk & Co.
1963	Vierra Melvin	Pacific Telephone

## FINDINGS

<u>Year</u>	<u>Uses</u>	<u>Source</u>
1960	Vierra Melvin	R. L. Polk Co.
1957	Vierra Melvin	R. L. Polk Co.
	VIERRA MELVIN	Pacific Telephone

### 635 EISENHOWER DR

<u>Year</u>	<u>Uses</u>	<u>Source</u>
2017	STEFANKA VONBRZESKI	Cole Information Services
2014	CLAY SMITH	Cole Information Services
2009	CLAY SMITH	Cole Information Services
2006	a SMITH Clay	Haines Company, Inc.
2004	CLAY SMITH	Cole Information Services
2000	SMITH Clay	Haines & Company
1999	CLAY SMITH	Cole Information Services
1985	SAMSEL JASON & LYNN	Pacific Bell
1980	Smith Craig D	Pacific Telephone
1975	SMITH CRAIG D	Pacific Telephone
	Smith Craig D	Pacific Telephone
1970	Norman Maurice E bldg contr	R. L. Polk & Co.
1966	NORMAN MAURICE E BLDG CONTR	R. L. Polk & Co.
1963	Norman M E	Pacific Telephone
1960	Norman Maurice E	R. L. Polk Co.
1957	Norman ME	R. L. Polk Co.

### 645 EISENHOWER DR

<u>Year</u>	<u>Uses</u>	<u>Source</u>
2017	ORLANDO SANTELLA	Cole Information Services
2014	ORLANDO SANTELLA	Cole Information Services
2009	PHILIP G CONSTRUCTION	Cole Information Services
	TEVERY NHIEU	Cole Information Services
2006	a PHAN Huong	Haines Company, Inc.
2004	PHILIP GENERAL CONSTRUCTION CO	Cole Information Services
	HUONG PHAN	Cole Information Services
2000	PHAN Huong	Haines & Company
1999	TEVERY NHIEU	Cole Information Services
1996	Phan Huong	Pacific Bell
	Mazur Mary Lou	Pacific Bell
1994	KUROTSUCHI, FRANK	Cole Information Services
1991	Kurotori Hiro	PACIFIC BELL WHITE PAGES
	i Kurotsuchi Frank	PACIFIC BELL WHITE PAGES

## FINDINGS

<u>Year</u>	<u>Uses</u>	<u>Source</u>
1986	Kurotsuchi Frank	Pacific Bell
1985	KUROTSUCHI FRANK	Pacific Bell
1980	Kurotsuchi Frank	Pacific Telephone
1975	Kurotsuchi Frank T	Pacific Telephone
	KUROTSUCHI FRANK	Pacific Telephone
1970	Kurotsuchi Frank T	R. L. Polk & Co.
1966	KUROTSUCHI FRANK T	R. L. Polk & Co.
1963	Kurotsuchi Frank	Pacific Telephone
1960	Kurotschi Frank T	R. L. Polk Co.
1957	Kurotsuchi Frank	R. L. Polk Co.

### 655 EISENHOWER DR

<u>Year</u>	<u>Uses</u>	<u>Source</u>
2014	TOMIKO TAKAKI	Cole Information Services
2009	TOMIKO TAKAKI	Cole Information Services
2006	a TAKAKI Tomiko	Haines Company, Inc.
2004	TOMIKO TAKAKI	Cole Information Services
2000	TAKAKI Toshitaka	Haines & Company
1999	TOMIKO TAKAKI	Cole Information Services
1975	Takaki Toshitaka	Pacific Telephone
1970	Takaki Toshitaka	R. L. Polk & Co.
1966	TAKAKI TOSHITAKA	R. L. Polk & Co.
1963	Takaki Toshitaka	Pacific Telephone
1960	Takaki Toshitaka	R. L. Polk Co.
1957	Takaki Toshitaka	R. L. Polk Co.
	TAKAKI TOSHITAKA	Pacific Telephone

### 665 EISENHOWER DR

<u>Year</u>	<u>Uses</u>	<u>Source</u>
2017	JOYCE DOBASHI	Cole Information Services
2014	REBECCA DOBASHI	Cole Information Services
2009	REBECCA DOBASHI	Cole Information Services
2006	a CHIKAYASU Suzuko	Haines Company, Inc.
2004	SUE CHIKAYASU	Cole Information Services
2000	CHIKAYASU Suzuki	Haines & Company
1999	REBECCA DOBASHI	Cole Information Services
1975	Chikayasu Fred M	Pacific Telephone
1970	Chikayasu Fred M	R. L. Polk & Co.
1966	CHIKAYASU FRED M	R. L. Polk & Co.

## FINDINGS

<u>Year</u>	<u>Uses</u>	<u>Source</u>
1963	Chikayasu Fred M	Pacific Telephone
1960	Chikayasu Fred M	R. L. Polk Co.
1957	Chikayasu Fred M	R. L. Polk Co.
	CHIKAYASU FRED M	Pacific Telephone

### 667 EISENHOWER DR

<u>Year</u>	<u>Uses</u>	<u>Source</u>
2017	LAYNE SANDA	Cole Information Services
2014	LYLE SANDA	Cole Information Services
2009	LAYNE SANDA	Cole Information Services
2006	SANDA G a	Haines Company, Inc.
2004	LAYNE SANDA	Cole Information Services
2000	SANDA G	Haines & Company
1999	LAYNE SANDA	Cole Information Services
1996	Sanda G	Pacific Bell
1991	Sanda G	PACIFIC BELL WHITE PAGES
	SANDA G	PACIFIC BELL WHITE PAGES
1986	Sands G	Pacific Bell
1985	SANDA G	Pacific Bell
1980	Sanda G	Pacific Telephone
1975	Sanda Geo T	Pacific Telephone
	SANDA G	Pacific Telephone
1970	Sanda Geo T	R. L. Polk & Co.
1966	SANDA GEO T	R. L. Polk & Co.
1963	Sanda G	Pacific Telephone
1960	Sanda Geo T	R. L. Polk Co.
1957	Sanda G	R. L. Polk Co.

### 673 EISENHOWER DR

<u>Year</u>	<u>Uses</u>	<u>Source</u>
1970	Marks Alf F	R. L. Polk & Co.

### 685 EISENHOWER DR

<u>Year</u>	<u>Uses</u>	<u>Source</u>
2017	STEVEN CASTRO	Cole Information Services
2014	DENNIS CASTRO	Cole Information Services
2009	OCCUPANT UNKNOWN	Cole Information Services
2006	CASTRO Jessie	Haines Company, Inc.
2004	ALVINO CASTRO	Cole Information Services

## FINDINGS

<u>Year</u>	<u>Uses</u>	<u>Source</u>
2000	CASTRO Jessie	Haines & Company
1975	Urbano Frank J	Pacific Telephone
1970	Hara Dennis	R. L. Polk & Co.
1966	AOKI TAKESHI	R. L. Polk & Co.
1963	Aoki Takeshi	Pacific Telephone
	Aoki Adrienne	Pacific Telephone
1960	Horita Armis	R. L. Polk Co.

### **LEON DR**

#### **2106 LEON DR**

<u>Year</u>	<u>Uses</u>	<u>Source</u>
2017	CATHERINE QUACH	Cole Information Services
2014	CATHERINE QUACH	Cole Information Services
2009	OCCUPANT UNKNOWN	Cole Information Services
2006	ROBEY Nancy	Haines Company, Inc.
2000	ROBEY Nancy	Haines & Company
1999	OCCUPANT UNKNOWN	Cole Information Services
1986	Reutlinger Richard & Leslie	Pacific Bell
1985	RCUTLINGER RICHARD LESLIE CT	Pacific Bell
1975	No Return	Pacific Telephone
1970	Bray Walter E	R. L. Polk & Co.
1966	BRAY WALTER E	R. L. Polk & Co.
1963	Bray Walter E	Pacific Telephone
1960	Suess Le Roy C	R. L. Polk Co.
1957	Suessl Le Roy C	R. L. Polk Co.
	SUESS LE ROY C	Pacific Telephone

#### **2111 LEON DR**

<u>Year</u>	<u>Uses</u>	<u>Source</u>
2017	HAROLD LITFIN	Cole Information Services
2014	HAROLD LITFIN	Cole Information Services
2009	HAROLD LITFIN	Cole Information Services
2006	a LITFIN Harold	Haines Company, Inc.
2004	OCCUPANT UNKNOWN	Cole Information Services
2000	LITFIN Harold	Haines & Company
1999	HAROLD LITFIN	Cole Information Services
1991	Morrisette Hilder S & Leo S	PACIFIC BELL WHITE PAGES
1986	Morrisette Nilder S & Leo S	Pacific Bell

## FINDINGS

<u>Year</u>	<u>Uses</u>	<u>Source</u>
1985	MORRISSETTE HILDER S & LEO	Pacific Bell
1975	Morrisette Leo S	Pacific Telephone
1970	Morrisette Leo S	R. L. Polk & Co.
1966	MORRISSETTE LEO S	R. L. Polk & Co.
1963	Morrisette Leo S	Pacific Telephone
1960	Morrisette Leo S	R. L. Polk Co.

### 2120 LEON DR

<u>Year</u>	<u>Uses</u>	<u>Source</u>
2017	SMASHPRINTSCOM	Cole Information Services
2014	JOSE PALMA	Cole Information Services
	SMASHPRINTSCOM	Cole Information Services
2009	JOSE PALMA	Cole Information Services
2006	a PALMAJose	Haines Company, Inc.
2004	JOSE PALMA	Cole Information Services
2000	FREY Kim	Haines & Company
1999	JOSE PALMA	Cole Information Services
1975	Baran Peter	Pacific Telephone
1970	Steven Irene Mrs	R. L. Polk & Co.
1966	SACCO LOUIS	R. L. Polk & Co.
1960	Lawson Ruth J Mrs	R. L. Polk Co.
1957	Hisey Fred W Jack	R. L. Polk Co.

### 2122 LEON DR

<u>Year</u>	<u>Uses</u>	<u>Source</u>
2000	ROJAS Jorge	Haines & Company

### 2123 LEON DR

<u>Year</u>	<u>Uses</u>	<u>Source</u>
2017	MARCO PEREZ	Cole Information Services
2014	HELEN ROJAS	Cole Information Services
2009	HELEN ROJAS	Cole Information Services
2006	ROJAS Helen	Haines Company, Inc.
2004	HELEN ROJAS	Cole Information Services
1999	HELEN ROJAS	Cole Information Services
1975	Rojas Jorge N	Pacific Telephone
1970	Rojas Jorge N	R. L. Polk & Co.
1966	ROJAS JORGE N	R. L. Polk & Co.
1963	Rojas Jorge	Pacific Telephone

## FINDINGS

<u>Year</u>	<u>Uses</u>	<u>Source</u>
1960	Rajas Jorge N	R. L. Polk Co.
1957	SKLLRUD GLEN A	Pacific Telephone

### 2130 LEON DR

<u>Year</u>	<u>Uses</u>	<u>Source</u>
2017	MICHAEL YAROSLAVSKY	Cole Information Services
2014	MICHAEL YAROSLAVSKY	Cole Information Services
2009	MICHAEL YAROSLAVSKY	Cole Information Services
2006	YAROSLAVSKYInna	Haines Company, Inc.
	Michael	Haines Company, Inc.
	YAROSLAVSKY	Haines Company, Inc.
2004	MICHAEL YAROSLAVSKY	Cole Information Services
2000	GRIFFITHS Genie	Haines & Company
1999	MICHAEL YAROSLAVSKY	Cole Information Services
1986	San Filippo Richard M	Pacific Bell
1980	Gutierrez Debbie	Pacific Telephone
1975	HEITKAM JOHN J	Pacific Telephone
	Heitkam John L	Pacific Telephone
1970	Heitham John J	R. L. Polk & Co.
1966	VACANT	R. L. Polk & Co.
1963	Barkley Don	Pacific Telephone
1960	Barkley Donald A	R. L. Polk Co.
1957	Barkley Don	R. L. Polk Co.
	BARKLEY DON	Pacific Telephone

### 2135 LEON DR

<u>Year</u>	<u>Uses</u>	<u>Source</u>
2014	ANITA MORAN	Cole Information Services
2009	OCCUPANT UNKNOWN	Cole Information Services
2006	a PATTERSON Fred	Haines Company, Inc.
2004	OCCUPANT UNKNOWN	Cole Information Services
2000	PAITERSON Fred	Haines & Company
1975	Dugum Joseph J	Pacific Telephone
1970	Frey Anthony H	R. L. Polk & Co.
1966	FREY A H	R. L. Polk & Co.
1963	Rand Ben	Pacific Telephone
1960	Osborn Robt J	R. L. Polk Co.

## FINDINGS

### 2140 LEON DR

<u>Year</u>	<u>Uses</u>	<u>Source</u>
2014	NORMAN LAU	Cole Information Services
2009	HUIE LAU	Cole Information Services
2006	a LAUMon	Haines Company, Inc.
	CHENG Shou Cheng	Haines Company, Inc.
2000	LAU Mon	Haines & Company
1999	HUIE LAU	Cole Information Services
1986	Lau Mon Kung	Pacific Bell
1985	LAU MON KUNG	Pacific Bell
1975	Gericke Lloyd W	Pacific Telephone
	GEROCKE LLOYD W	Pacific Telephone
1970	Gericke Lloyd W	R. L. Polk & Co.
1966	GERICKE LLOYD W	R. L. Polk & Co.
1963	Gericke Lloyd W	Pacific Telephone
1960	Gericke Lloyd W	R. L. Polk Co.
1957	Gericke Lloyd W	R. L. Polk Co.

### 2148 LEON DR

<u>Year</u>	<u>Uses</u>	<u>Source</u>
2017	SHARANYA ALAGARSAMY	Cole Information Services
2014	SHARANYA ALAGARSAMY	Cole Information Services
2009	TAMIO YANAGAWA	Cole Information Services
2006	e YANAGAWATam Jo	Haines Company, Inc.
2004	TAMIO YANAGAWA	Cole Information Services
2000	YANAGAWA Tamio	Haines & Company
1999	TAMIO YANAGAWA	Cole Information Services
1975	Yanagawa Tamio	Pacific Telephone
1970	Yanagawa Tamio	R. L. Polk & Co.
1966	SANEMATSU BEN D	R. L. Polk & Co.
1963	Sanematsu Ben D	Pacific Telephone
	Sanematsu Kimie	Pacific Telephone
1960	Workman Ernest G	R. L. Polk Co.

### 2156 LEON DR

<u>Year</u>	<u>Uses</u>	<u>Source</u>
1957	Mc Gill Sammy G	R. L. Polk Co.
	MC GILL SAMMY G	Pacific Telephone

## FINDINGS

### **RICKENBACKER**

#### **1134 RICKENBACKER**

<u>Year</u>	<u>Uses</u>	<u>Source</u>
1986	Caldwell G & B Pest Control	Pacific Bell

### **RICKENBACKER ST**

#### **1109 RICKENBACKER ST**

<u>Year</u>	<u>Uses</u>	<u>Source</u>
2017	MICHAEL VONRAESFELD	Cole Information Services
2014	MICHAEL VONRAESFELD	Cole Information Services
2009	MICHAEL VONRAESFELD	Cole Information Services
2004	CHARLES MIRRASOUL	Cole Information Services
2000	MIRRASOUL James	Haines & Company
1999	MICHAEL VONRAESFELD	Cole Information Services
1994	MIRRASOUL, JAMES	Cole Information Services
1986	Mirrasoul Jas	Pacific Bell
1985	MIRRASOUL JAS	Pacific Bell
1975	Mirrasoul James Jr	Pacific Telephone
1970	Mirrasoul James Jr	R. L. Polk & Co.
1966	MIRRASOUL JAMES JR	R. L. Polk & Co.

#### **1110 RICKENBACKER ST**

<u>Year</u>	<u>Uses</u>	<u>Source</u>
1991	MAIONCHI MORENO	PACIFIC BELL WHITE PAGES
1975	MAIONCHI MORENO	Pacific Telephone

#### **1118 RICKENBACKER ST**

<u>Year</u>	<u>Uses</u>	<u>Source</u>
2017	RON SIPES	Cole Information Services
2014	ANTHONY YANEZ	Cole Information Services
2009	OCCUPANT UNKNOWN	Cole Information Services
2006	WILKINS Kenneth	Haines Company, Inc.
2004	BEN TSUKAMAKI	Cole Information Services
2000	WILKINS Kenneth	Haines & Company
1980	Anthony Bobby B	Pacific Telephone
1975	Kelly Thos L	Pacific Telephone
	KELLY THOS L LT COL	Pacific Telephone
1970	Kelly Thos L	R. L. Polk & Co.

## FINDINGS

<u>Year</u>	<u>Uses</u>	<u>Source</u>
1966	KELLY THOS L	R. L. Polk & Co.

### 1122 RICKENBACKER ST

<u>Year</u>	<u>Uses</u>	<u>Source</u>
2000	NO CURRENT LISTING	Haines & Company

### 1126 RICKENBACKER ST

<u>Year</u>	<u>Uses</u>	<u>Source</u>
2014	OCCUPANT UNKNOWN	Cole Information Services
2009	OCCUPANT UNKNOWN	Cole Information Services
2006	HARATam lko	Haines Company, Inc.
2004	OCCUPANT UNKNOWN	Cole Information Services
1975	Hara Harry T	Pacific Telephone
1970	Singer Sami	R. L. Polk & Co.
1966	SINGER SAML	R. L. Polk & Co.

### 1129 RICKENBACKER ST

<u>Year</u>	<u>Uses</u>	<u>Source</u>
2000	HARA Tamiko	Haines & Company

### 1134 RICKENBACKER ST

<u>Year</u>	<u>Uses</u>	<u>Source</u>
2017	CARY CALDWELL	Cole Information Services
	CALDWELLS G & B PEST CONTROL & CALD	Cole Information Services
2014	CALDWELLS G & B PEST CONTROL & CALD	Cole Information Services
	CARY CALDWELL	Cole Information Services
2009	G & B PEST CONTROL & TREE SERVICE CA	Cole Information Services
	RANDOLPH CALDWELL	Cole Information Services
2006	CONTROL	Haines Company, Inc.
	G 1 B PEST	Haines Company, Inc.
	PEST CONTROL	Haines Company, Inc.
	CALDWELUSG&B	Haines Company, Inc.
	CALDWELL Randolph	Haines Company, Inc.
	PEST CONTROL	Haines Company, Inc.
	CALDWELLG&B	Haines Company, Inc.
2004	RANDOLPH CALDWELL	Cole Information Services
2000	G & B PEST CONTROL	Haines & Company
	CALDWELLS G & B PEST	Haines & Company

## FINDINGS

<u>Year</u>	<u>Uses</u>	<u>Source</u>
2000	CALDWELL Roxanne 400 28 S	Haines & Company
	CALDWELL Randolph	Haines & Company
1999	RANDOLPH CALDWELL	Cole Information Services
	G & B PEST CONTROL	Cole Information Services
	CALDWELL G & B PEST CONTROL	Cole Information Services
	RANDOLP CALDWELL	Cole Information Services
1996	CALDWELLS G & B PEST CONTROL	Pacific Bell
	Caldwell Randolph & Roxanne	Pacific Bell
1994	CALDWELL, RANDY	Cole Information Services
	CALDWELLS G & B PEST CONTROL	Cole Information Services
1991	CALDWELL RANDOLPH & ROXANNE	PACIFIC BELL WHITE PAGES
	CALDW E LL S G & B PE S T CON TROL	PACIFIC BELL WHITE PAGES
	CALDWELLS G & B PEST CONTROL	PACIFIC BELL WHITE PAGES
	Caldwell Randolph & Roxanne	PACIFIC BELL WHITE PAGES
1986	G & BPest Control	Pacific Bell
	CALDWELLS G & B PEST CONTROL	Pacific Bell
1985	G & B PEST CONTROL	Pacific Bell
	CA IDWELL PEST CONTROL	Pacific Bell
	CALDWELL G & B PEST CONTROL	Pacific Bell
1980	Caldwell Randolph C & Roxanne	Pacific Telephone
1975	CALDWELL RANDOLPH C	Pacific Telephone
	Caldwell Randolph C	Pacific Telephone
1970	No Return	R. L. Polk & Co.
1966	PIAZZA FRANK J	R. L. Polk & Co.
	VACANT	R. L. Polk & Co.

### 1140 RICKENBACKER ST

<u>Year</u>	<u>Uses</u>	<u>Source</u>
2017	DANIEL GARCIA	Cole Information Services
2014	DANIEL GARCIA	Cole Information Services
2009	DANIEL GARCIA	Cole Information Services
2006	GARCIA Beathce P	Haines Company, Inc.
2004	BEATRICE GARCIA	Cole Information Services
2000	GARCIA Beatrice P	Haines & Company
1999	DANIEL GARCIA	Cole Information Services
1996	GARCIA DAN A	Pacific Bell
	Garc la Beatrice P	Pacific Bell
1994	GARCIA, B P	Cole Information Services
	DAN A GARCIA	Cole Information Services

## FINDINGS

<u>Year</u>	<u>Uses</u>	<u>Source</u>
1991	GARCIA DAN A EM	PACIFIC BELL WHITE PAGES
	GARCIA BEATRICE P	PACIFIC BELL WHITE PAGES
	GARCIA DAN A em	PACIFIC BELL WHITE PAGES
	Garcia Beatrice P	PACIFIC BELL WHITE PAGES
1986	GARCIA DAN A cemnt	Pacific Bell
	Garcia Beatrice P	Pacific Bell
1985	GARCIA DAN A CEMNT	Pacific Bell
	GARCIA BEATRICE P	Pacific Bell
1980	Garcia Beatrice P	Pacific Telephone
1975	Garcia Dani A cement contr	Pacific Telephone
	GARCIA BEATRICE P	Pacific Telephone
	GARCIA DAN A CEMNT	Pacific Telephone
1970	Garcia Danl A cement contr	R. L. Polk & Co.
1966	GARCIA DANL A CEMENT CONTR	R. L. Polk & Co.

### **S BASCOM AVE**

#### **1060 S BASCOM AVE**

<u>Year</u>	<u>Uses</u>	<u>Source</u>
2001	BANDONIAOlo	Haines Company, Inc.

#### **1071 S BASCOM AVE**

<u>Year</u>	<u>Uses</u>	<u>Source</u>
1963	Syres Chas A	Pacific Telephone
	Syres Mary H	Pacific Telephone

#### **1075 S BASCOM AVE**

<u>Year</u>	<u>Uses</u>	<u>Source</u>
1986	UNIQUE EYEWEAR	Pacific Bell
	UNIQUE EYEWEAR	Pacific Bell

#### **1081 S BASCOM AVE**

<u>Year</u>	<u>Uses</u>	<u>Source</u>
2004	JOHNNYS AUTO SALES	Cole Information Services
1963	Mayeda Jack	Pacific Telephone

#### **1090 S BASCOM AVE**

<u>Year</u>	<u>Uses</u>	<u>Source</u>
2017	GLIDDEN PROFESSIONAL	Cole Information Services
2014	GLIDDEN PROFESSIONAL	Cole Information Services

## FINDINGS

<u>Year</u>	<u>Uses</u>	<u>Source</u>
2009	ICI PAINTS	Cole Information Services
	GLIDDEN CO	Cole Information Services
2006	ICI PAINTS	Haines Company, Inc.
2004	OCCUPANT UNKNOWN	Cole Information Services
	ICI DULUX PAINTS CENTERS	Cole Information Services
	DELUXE PAINTS	Cole Information Services
1999	SINCLAIR PAINT	Cole Information Services
	ICI DULUX PAINTS	Cole Information Services
	FULLER-OBRIEN PAINT STORE	Cole Information Services
	DECRATREND PAINTS	Cole Information Services
1994	SINCLAIR PAINTS	Cole Information Services
1991	SAN FRANCISCO	PACIFIC BELL WHITE PAGES
	SINCLAIR PAINT	PACIFIC BELL WHITE PAGES
	SINCLAIR PAINT	PACIFIC BELL WHITE PAGES
	San Jose	PACIFIC BELL WHITE PAGES
1986	San Jose	Pacific Bell
	SINCLAIR PAINTS	Pacific Bell
1985	SAN JOSE	Pacific Bell
1980	San Jose	Pacific Telephone
	SINCLAIR PAINTS	Pacific Telephone

### 1099 S BASCOM AVE

<u>Year</u>	<u>Uses</u>	<u>Source</u>
2017	LAKESHORE LEARNING STORE	Cole Information Services
2014	LAKESHORE LEARNING STORE	Cole Information Services
2009	LAKESHORE LEARNING STORE	Cole Information Services
	LAKESHORE EQUIPMENT CO	Cole Information Services
2006	LEARNING STORE	Haines Company, Inc.
	LAKESHORE	Haines Company, Inc.
2004	LAKESHORE LEARNING STORE	Cole Information Services
	OCCUPANT UNKNOWN	Cole Information Services
1999	COLOR TILE & CARPET	Cole Information Services
1994	COLOR TILE SUPERMART	Cole Information Services
1991	COLOR TILE SUPERMART	PACIFIC BELL WHITE PAGES
	COLOR TILE SUPERMART	PACIFIC BELL WHITE PAGES
	COLOR TILE SUPERMART	PACIFIC BELL WHITE PAGES
1986	COLOR TILE SUPERMART	Pacific Bell
	COLOR TILE SUPERMART	Pacific Bell
	COLOR TILE SUPERMART	Pacific Bell

## FINDINGS

<u>Year</u>	<u>Uses</u>	<u>Source</u>
1985	COLOR TILE SUPERMART	Pacific Bell
	COLOR TILE SUPERMART	Pacific Bell
1975	COLOR TILE SUPERMARTS 13	Pacific Telephone

### 1100 S BASCOM AVE

<u>Year</u>	<u>Uses</u>	<u>Source</u>
1975	CASTRO MARTIN	Pacific Telephone

### 1101 S BASCOM AVE

<u>Year</u>	<u>Uses</u>	<u>Source</u>
1999	M E & COMPANY HAIR DESIGN	Cole Information Services
	BASCOM BEAUTY	Cole Information Services
1994	M E & CO HAIR DESIGN	Cole Information Services
1991	ME& COMPANY HAIR DESIGN	PACIFIC BELL WHITE PAGES
	ME& COMPANZ HAIR DE S IGN	PACIFIC BELL WHITE PAGES
1986	M E & COMPANY HAIR DESIGN	Pacific Bell
	i ME Company Hair Design	Pacific Bell
	M E & COMPANY HAIR DESIGN	Pacific Bell
1985	M E & COMPANY HAIR DESIGN	Pacific Bell
	M E COMPANY HAIR DESIGN	Pacific Bell

### 1110 S BASCOM AVE

<u>Year</u>	<u>Uses</u>	<u>Source</u>
2017	AABC LOCKSMITH	Cole Information Services
	SAMS BARBQUE	Cole Information Services
2014	SAMS BARBQUE	Cole Information Services
2009	SAMS BAR B QUE	Cole Information Services
2006	SAMS BAR 5 QUE	Haines Company, Inc.
2004	SAMS BAR B QUE	Cole Information Services
1999	SAMS BAR B QUE	Cole Information Services
1994	SAMS BAR BQ	Cole Information Services
1991	NATIONAL LIFE & ACCIDENT INSURANCE CO SEE AMERICAN GENERAL LIFE & ACCIDENT	PACIFIC BELL WHITE PAGES
	AME RICAN GE N E RAL LIFE & ACCIDE N T IN S URAN CE CO	PACIFIC BELL WHITE PAGES
	National Life & Accident Insurance Co See American General Life & Accident Insurance Co	PACIFIC BELL WHITE PAGES
	AMERICAN GENERAL LIFE & ACCIDENT INSURANCE CO	PACIFIC BELL WHITE PAGES

## FINDINGS

<u>Year</u>	<u>Uses</u>	<u>Source</u>
1986	American General Life & Accident Ins Company Inc	Pacific Bell
1985	NATI LIFE & ACCIDENT INS CO INC THE	Pacific Bell
	AMERICAN GENERAL LIFE & ACCIDENT INS COMPANY INC	Pacific Bell
1980	Nall Life & Accident Ins Co Inc The	Pacific Telephone
	Heinlein B	Pacific Telephone
1975	NATI LIFE & ACCIDENT INS CO INC THE	Pacific Telephone
1963	National Life & Accident Ins Co Inc The	Pacific Telephone

### 1112 S BASCOM AVE

<u>Year</u>	<u>Uses</u>	<u>Source</u>
2017	BETTER BUSINESS BUREAU	Cole Information Services
	BETTER BUSINESS BUREAU OF LOS ANGELE	Cole Information Services
	BBB SAN JOSE	Cole Information Services
2014	BETTER BUSINESS BUREAU	Cole Information Services
2009	UNITED ADMINISTRATIVE SERVICE CO	Cole Information Services
	BETTER BUSINESS BUREAU OF SANTA CLAR	Cole Information Services
	PHYSICIANS FOUNDATION FOR MEDICAL CA	Cole Information Services
2006	FOUNDATION FOR	Haines Company, Inc.
	MED CR OF SCLR	Haines Company, Inc.
	PHYSICIANS	Haines Company, Inc.
	FOUNDATION MED	Haines Company, Inc.
	SILICON VLY MSO	Haines Company, Inc.
2004	SILICON VALLEY MSO INC	Cole Information Services
1986	Allen Michael CPA	Pacific Bell
1985	COMPARATIVE INSURANCE SERVICE INC	Pacific Bell
1980	Ron Bailie School Of Broadcast	Pacific Telephone
	BAILIE RON SCHOOL OF BROADCAST	Pacific Telephone
1975	STEPHEN CHELBAY CO	Pacific Telephone
	CHELBAY STEPHEN CO INS	Pacific Telephone

### 1120 S BASCOM AVE

<u>Year</u>	<u>Uses</u>	<u>Source</u>
2017	UNITED ADMINISTRATIVE SERVICES	Cole Information Services
	AQUATICS WATERWORKS	Cole Information Services

## FINDINGS

<u>Year</u>	<u>Uses</u>	<u>Source</u>
2017	CHELBY STEPHEN CO	Cole Information Services
2014	UNITED ADMINISTRATIVE SERVICES	Cole Information Services
	CHELBY STEPHEN CO	Cole Information Services
	COMPARATIVE INSURANCE SERVICES	Cole Information Services
2009	COMPARATIVE INSURANCE SERVICES	Cole Information Services
	CHELBY SCHULER & CHELBAY	Cole Information Services
	UNITED ADMINISTRATIVE SERVICES	Cole Information Services
2006	SERVICES	Haines Company, Inc.
	ADMINISTRATIVE	Haines Company, Inc.
	IUNITD	Haines Company, Inc.
	SERVICES	Haines Company, Inc.
	INSURANCE	Haines Company, Inc.
	COMPARATIVE	Haines Company, Inc.
	CHELBAYSTEPHEN	Haines Company, Inc.
1999	COMPARATIVE INSURANCE SERVICE INCORPORATED	Cole Information Services
	UNITED ADMINISTRATIVE SERVICES	Cole Information Services
	COMPARATIVE INSURANCE SERVICE INCORPORATED	Cole Information Services
	CHELBY STEPHEN COMPANY INS	Cole Information Services
1994	COMPARATIVE INSURANCE SVC	Cole Information Services
	STEPHEN CHELBAY CO	Cole Information Services
	UNITED ADMINISTRATIVE SVC	Cole Information Services
1991	UNITED ADMINISTRATIVE SERVICES	PACIFIC BELL WHITE PAGES
	STEPHEN CHELBAY CO	PACIFIC BELL WHITE PAGES
	SANTA CLARA COUNTY MACHINE SHOP	PACIFIC BELL WHITE PAGES
	CHELBAY STEPHEN CO INS	PACIFIC BELL WHITE PAGES
	CHELBAY STEPHEN CO ins	PACIFIC BELL WHITE PAGES
	Stephen Chelbay Co	PACIFIC BELL WHITE PAGES
	Office	PACIFIC BELL WHITE PAGES
	Santa Clara County Machine Shop	PACIFIC BELL WHITE PAGES
	UNITED ADMINISTRATIVE SERVICES	PACIFIC BELL WHITE PAGES
1986	CHELBAY STEPHEN CO ins	Pacific Bell
	UNITED ADMINISTRATIVE SERVICES	Pacific Bell
	Stephen Chelbay Co	Pacific Bell
	Office	Pacific Bell
	Santa Clara County Machine Shop	Pacific Bell
	Employers I A M	

## FINDINGS

<u>Year</u>	<u>Uses</u>	<u>Source</u>
1986	COMPARATIVE INSURANCE SERVICE INC	Pacific Bell
1985	UNITED ADMINISTRATIVE SERVICES	Pacific Bell
	STEPHEN CHELBAY CO	Pacific Bell
	SANTA CLARA COUNTY MACHINE SHOP EMPLOYERS-I A M PENSION PLAN	Pacific Bell
	CHELBAY STEPHEN CO INS	Pacific Bell
1980	CHELBAY STEPHEN CO ins	Pacific Telephone

### 1125 S BASCOM AVE

<u>Year</u>	<u>Uses</u>	<u>Source</u>
2017	SAN JOSE TOWING CO	Cole Information Services
	ROUND TABLE PIZZA	Cole Information Services
	123 TOWING	Cole Information Services
2014	ROUND TABLE PIZZA	Cole Information Services
2009	ROUND TABLE PIZZA	Cole Information Services
	TAVERN 190 INC	Cole Information Services
2006	ROUNDTABLE	Haines Company, Inc.
	PIZZA	Haines Company, Inc.
2004	MACDONALD MMJ	Cole Information Services
1999	ROUND TABLE PIZZA	Cole Information Services
1994	ROUND TABLE PIZZA	Cole Information Services
1991	ROUND TABLE PLZZA	PACIFIC BELL WHITE PAGES
	Round Table Pizza	PACIFIC BELL WHITE PAGES
1986	BURGER PIT	Pacific Bell
1985	BURGER PIT	Pacific Bell
1980	BURGER PIT	Pacific Telephone
1975	BLOSSM HI RD & KOOSER RD	Pacific Telephone

### 1132 S BASCOM AVE

<u>Year</u>	<u>Uses</u>	<u>Source</u>
1980	Hadreas S Associates	Pacific Telephone

### 1145 S BASCOM AVE

<u>Year</u>	<u>Uses</u>	<u>Source</u>
2017	KELLYMOORE PAINTS	Cole Information Services
2014	KELLYMOORE PAINTS	Cole Information Services
2006	KELLY MOORE	Haines Company, Inc.
	PAINT CO	Haines Company, Inc.
1999	KELLY MOORE PAINT COMPANY	Cole Information Services

## FINDINGS

<u>Year</u>	<u>Uses</u>	<u>Source</u>
1994	KELLY MOORE PAINT CO	Cole Information Services
1991	Kelly Moore Paint Co	PACIFIC BELL WHITE PAGES
	Kelly Moore Paint Co	PACIFIC BELL WHITE PAGES
	KELLY-MOORE PAINT CO	PACIFIC BELL WHITE PAGES
1985	KELLY-MOORE PAINT CO	Pacific Bell
	Kelly Moore Paint Co	Pacific Bell
1980	Kelly Moore Paint Co	Pacific Telephone
	Kelly Moore Paint Co	Pacific Telephone
1975	KELLY-MOORE PAINT CO	Pacific Telephone

### 1150 S BASCOM AVE

<u>Year</u>	<u>Uses</u>	<u>Source</u>
2017	VALLEY COMMUNITY BANK	Cole Information Services
	BC TELECOM INC	Cole Information Services
	NEVTEC INC	Cole Information Services
	1150 LLC	Cole Information Services
	ALLIANT REAL ESTATE & FINANCIAL SE	Cole Information Services
	BIPIN KAPADIA INSURANCE AGENCY	Cole Information Services
	TRANSACCESS	Cole Information Services
	PEDIATRIC RESOURCES	Cole Information Services
	SAN JOSE AUTO INJURY CLINIC	Cole Information Services
	BAY COMMUNITY BANK	Cole Information Services
	CALIFORNIA TELEPHONE ACCESS PROGRAM	Cole Information Services
	EXPANDABILITY	Cole Information Services
	BAY AREA COMMUNITY DIABETES EDUCATOR	Cole Information Services
	PHYSICIAN NETWORK	Cole Information Services
2014	BIPIN KAPADIA INSURANCE	Cole Information Services
	TRANSACCESS	Cole Information Services
	ALLIANT REAL ESTATE & FINANCIAL SE	Cole Information Services
	1150 LLC	Cole Information Services
	VALLEY COMMUNITY BANK	Cole Information Services
	SAN JOSE AUTO INJURY CLINIC	Cole Information Services
	PEDIATRIC RESOURCES	Cole Information Services
2009	BIPIN KAPADIA INSURANCE AGENCY	Cole Information Services
	PIPELINE SOLUTIONS	Cole Information Services
	FIRST NATIONAL REAL ESTATE	Cole Information Services

## FINDINGS

<u>Year</u>	<u>Uses</u>	<u>Source</u>
2009	NETPOLARITY INC	Cole Information Services
	TRANSACCESS	Cole Information Services
	DICAROLIS BOYCE & DUDLEY INC	Cole Information Services
	VALLEY COMMUNITY BANK	Cole Information Services
2006	DECAROLIS DESIGN	Haines Company, Inc.
	& MARKETING	Haines Company, Inc.
	FIRST NATIONAL	Haines Company, Inc.
	REAL ESTATE	Haines Company, Inc.
	HOSPICE OF THE	Haines Company, Inc.
	VALLEY	Haines Company, Inc.
	NETPOLARITY INC	Haines Company, Inc.
	VALLEY	Haines Company, Inc.
2004	COMMUNITY BANK	Haines Company, Inc.
	HOSPICE OF THE VALLEY	Cole Information Services
	WAVE MAGAZINE	Cole Information Services
	NETPOLARITY INC	Cole Information Services
1999	SANTA CLARA CNTY OF CONTD MENTAL HEALTH DEPARTMENT	Cole Information Services
	LIBERTY FIRST FINANCIAL	Cole Information Services
	FRONTIER FINANCIAL SERVICES	Cole Information Services
	APEX APPRAISALS	Cole Information Services
	AUTOMOTIVE TRADES MACHINIST LOCAL LODGE 1101	Cole Information Services
	HOSPICE OF THE VALLEY	Cole Information Services
	DIRECT ACCESS MORTGAGE CORPORATION	Cole Information Services
	FCE INCORPORATED	Cole Information Services
	BAD CHECK RESTITUTION PROGRAM DISTRICT ATTORNEY SANTA CLARA	Cole Information Services
	TODD COURTNEY	Cole Information Services
1994	ESTATE HOME LOANS	Cole Information Services
	FARMERS INSURANCE GROUP	Cole Information Services
	SEVEN 11 FOOD OFC	Cole Information Services
	FRONTIER FINANCIAL SERVICES	PACIFIC BELL WHITE PAGES
1991	HOSPICE OF THE VALLEY	PACIFIC BELL WHITE PAGES
	OLAN MILLS PORTRAIT STUDIOS APPOINTMENTS	PACIFIC BELL WHITE PAGES
	TALLEY CORKY FINANCIAL SERVICES	PACIFIC BELL WHITE PAGES
	Accord Adjusters	PACIFIC BELL WHITE PAGES
	Commercial Union Insurance	PACIFIC BELL WHITE PAGES

## FINDINGS

<u>Year</u>	<u>Uses</u>	<u>Source</u>
1991	Concept	PACIFIC BELL WHITE PAGES
	Courtney Coleman Farmers Insurance	PACIFIC BELL WHITE PAGES
	COURTNEY LARRIE J I T T Life Insurance Corp	PACIFIC BELL WHITE PAGES
	Curtis Norton S Al A Associates Inc architects	PACIFIC BELL WHITE PAGES
	De Anza Mortgage Inc	PACIFIC BELL WHITE PAGES
	Estate Home Loans	PACIFIC BELL WHITE PAGES
	Farmers Insurance	PACIFIC BELL WHITE PAGES
	Four Seasons Mortgage Inc	PACIFIC BELL WHITE PAGES
	FRONTIER FINANCIALSERVICES	PACIFIC BELL WHITE PAGES
	HOSPICE OF THE VALLEY	PACIFIC BELL WHITE PAGES
	ITT Life Insurance Corp	PACIFIC BELL WHITE PAGES
	Olan Mills Portrait Studios Appointments	PACIFIC BELL WHITE PAGES
	Talley Corky Financial Services	PACIFIC BELL WHITE PAGES
	ACCORD ADJUSTERS	PACIFIC BELL WHITE PAGES
	COMMERCIAL UNION INSURANCE	PACIFIC BELL WHITE PAGES
	CONCEPT	PACIFIC BELL WHITE PAGES
	COURTNEY COLEMAN FARMERS INSURANCE	PACIFIC BELL WHITE PAGES
	COURTN E Y LARRIE J I T T LIFE INSURANCE CORP	PACIFIC BELL WHITE PAGES
	CURTIS NORTON S AL A ASSOCIATES INC ARCHITECTS	PACIFIC BELL WHITE PAGES
	DE ANZA MORTGAGE INC	PACIFIC BELL WHITE PAGES
	ESTATE HOME LOANS	PACIFIC BELL WHITE PAGES
	FARMERS INSURANCE	PACIFIC BELL WHITE PAGES
	FOUR SEASONS MORTGAGE INC	PACIFIC BELL WHITE PAGES
1986	Hayr Richard CLU	Pacific Bell
	HOSPICE OF THE VALLEY	Pacific Bell
	Mailco Advertising Inc	Pacific Bell
	Molelectron Detector Inc	Pacific Bell
	Pacifica Broadcasting Sales Co	Pacific Bell
	Scientific Spectrum Inc	Pacific Bell
	Strategic International Telemarketing	Pacific Bell
	TRANSAMERICA OCCIDENTAL LIFE INSURANCE COMPANY Branch Offices San Jose	Pacific Bell
	VIP DIRECT MAIL DIGEST	Pacific Bell
	TRANSAMERICA OCCIDENTAL LIFE San Jose	Pacific Bell

## FINDINGS

<u>Year</u>	<u>Uses</u>	<u>Source</u>
1986	TRANSAMERICA OCCIDENTAL LIFE INSURANCE COMPANY Branch Offices	Pacific Bell
	Corporate Image Builders	Pacific Bell
	CREDIT REPORTS INC	Pacific Bell
	Curtis Norton S AIA Associates Inc architects	Pacific Bell
	Direct Mail Digest The	Pacific Bell
	Fernandez Fred CLU	Pacific Bell
	Ofc	Pacific Bell
1985	CREDIT REPORTS INC	Pacific Bell
	CURTIS NORTON S AIA ASSOCIATES INC ARCHITECTS	Pacific Bell
	DAMEWOOD INSURANCE	Pacific Bell
	FDIRECT MAIL DIGEST THE	Pacific Bell
	FERNANDEZ FRED CLU OFC	Pacific Bell
	HAYR RICHARD CLU	Pacific Bell
	HOSPICE OF THE VALLEY	Pacific Bell
	MAILCO ADVERTISING INC	Pacific Bell
	PACIFICA BROADCASTING SALES CO	Pacific Bell
	SCIENTIFIC SPECTRUM INC	Pacific Bell
	SINGH CELSO INSURANCE AGENCY	Pacific Bell
	STRATEGIC INTERNATIONAL TELEMARKETING	Pacific Bell
	TRANSAMERICA OCCIDENTAL LIFE INSURANCE COMPANY	Pacific Bell
	VIP DIRECT MAIL DIGEST	Pacific Bell
	WESTERN MEDICAL SERVICES	Pacific Bell
1982	San Jose	Pacific Telephone
	TRANSAMERICA OCCIDENTAL LIFE INSURANCE COMPANY Branch Offices	Pacific Telephone
1980	Averill Tony ins agt	Pacific Telephone
	Beatty Barbara	Pacific Telephone
	CALIFORNIA STATE OF ALCOHOLIC BEVERAGE CONTROL DEPT	Pacific Telephone
	Ore	Pacific Telephone
	Hayr Richard CLU	Pacific Telephone
	S T F Enterprises Realtors	Pacific Telephone
1975	CALIFORNIA STATE OF AIR POLLUTION BAY AREA AIR POLLUTION CONTROL DIST	Pacific Telephone
	CODES & STANDARDS DIV OF	Pacific Telephone

## FINDINGS

<u>Year</u>	<u>Uses</u>	<u>Source</u>
1975	MUTUAL SERVICE CASUALTY INSURANCE COMPANY	Pacific Telephone
	MUTUAL SERVICE INSURANCE COMPANIES-DIST SALES & SERVICE OFFICES	Pacific Telephone
	OF CALIFORNIA	Pacific Telephone
1963	Ruscigno Jack	Pacific Telephone

### 1185 S BASCOM AVE

<u>Year</u>	<u>Uses</u>	<u>Source</u>
2014	SOUTH BAY HYDROPONICS SAN JOSE	Cole Information Services
2006	RACS	Haines Company, Inc.
2004	ROD ARFA CUSTOM SURFACES	Cole Information Services
1999	BLACK & DECKER U S INCORPORATED	Cole Information Services
	DEWALT INDUSTRIAL TOOL COMPANY	Cole Information Services
1994	DE WALT INDUSTRIAL TOOL CO	Cole Information Services
1991	BLACK & DECKER US INC	PACIFIC BELL WHITE PAGES
	Black & Decker US Inc	PACIFIC BELL WHITE PAGES
1986	Black & Decker U S Inc	Pacific Bell
1985	BLACK & DECKER U S INC	Pacific Bell
1980	Black & Decker Mfg Co	Pacific Telephone
1963	Boydstons Flying A Service	Pacific Telephone

### 1190 S BASCOM AVE

<u>Year</u>	<u>Uses</u>	<u>Source</u>
2017	AMERICAN FAMILY FUNDING GROUP INCORP	Cole Information Services
	ADULT & CHILD THERAPY CENTER	Cole Information Services
	NEW LOOK INSTITUTE	Cole Information Services
	CELCIUS	Cole Information Services
	JAY NOLAN COMMUNITY SERVICES	Cole Information Services
	BAY SHIELD INSURANCE SERVICES	Cole Information Services
	G ASHTON JEAN ATTORNEY AT LAW ATTORN	Cole Information Services
	ESS PROFESSIONAL SERVICES	Cole Information Services
	GAGNERTOOMEY ASSOCIATES	Cole Information Services
	LYNNE KEENER MFCC	Cole Information Services
	NET WORTH RECOVERY	Cole Information Services
	OCONNOR WHOLISTIC HEALTH CENTER	Cole Information Services
	ALTAS REALTY	Cole Information Services

## FINDINGS

<u>Year</u>	<u>Uses</u>	<u>Source</u>
2017	BERNICE J LYNCH MA	Cole Information Services
	CYRUS TRAVEL	Cole Information Services
	DAKAN ROBIN ATTORNEY	Cole Information Services
	JANN TURNER MFCC	Cole Information Services
	CONNOR HEALTH CENTER	Cole Information Services
	PAUL J LIENHART DC	Cole Information Services
	ALLSTATE INSURANCE JEFF ANDREWS	Cole Information Services
	ARISTO CARE	Cole Information Services
	BVR FINANCIAL	Cole Information Services
	CORNERSTONE PROPERTY MANAGEMENT	Cole Information Services
	1210 BASCOM LLC	Cole Information Services
	1ST CITY BANCORP MORTGAGE	Cole Information Services
	THOMAS AUSTIN DC	Cole Information Services
	GEORGE C KASOLAS ATTY OF LAW	Cole Information Services
	GERRI ERNST MA	Cole Information Services
	JENNINGS KINESIOLOGY & CHIROPRACTIC	Cole Information Services
	SUREPATH FINANCIAL SOLUTIONS	Cole Information Services
	WILLOW GLEN FITNESS & NUTRITION	Cole Information Services
	JEFF ANDREWS ALLSTATE AGENCY	Cole Information Services
2014	ALTAS REALTY	Cole Information Services
	CYRUS TRAVEL	Cole Information Services
	COLIN R WRIGHT PHD DR	Cole Information Services
	MONUMENT SECURITY INC	Cole Information Services
	KEENER LYNNE MFCC	Cole Information Services
	CONNOR WHOLISTIC HEALTH	Cole Information Services
	ARISTO CARE	Cole Information Services
	CORNERSTONE PROPERTY MANAGEMENT	Cole Information Services
	JEAN G ASHTON ATTORNEY AT LAW ATTORN	Cole Information Services
	LIENHART PAUL J DC	Cole Information Services
	ALTAS REALTYFINANCIAL SERVICE	Cole Information Services
	1ST CITY BANCORP MORTGAGE	Cole Information Services
	KASOLAS GEORGE C ATTY	Cole Information Services
	LYNCH BERNICE J MA ADULT CHILD THERA	Cole Information Services
	BAYVIEW RESIDENTIAL BROKERS	Cole Information Services
	PALM BEACH MASSGE	Cole Information Services

## FINDINGS

<u>Year</u>	<u>Uses</u>	<u>Source</u>
2014	SUREPATH FINANCIAL SOLUTIONS	Cole Information Services
	ADULT & CHILD THERAPY CENTER	Cole Information Services
	AMERICAN FAMILY FUNDING GROUP INCORP	Cole Information Services
	GAGNER TOOMEY ASSOCIATES	Cole Information Services
	NEW LOOK INSTITUTE	Cole Information Services
	OPAL WORLD CORPORATION	Cole Information Services
	TURNER JANN MFCC	Cole Information Services
	CELCIUS	Cole Information Services
	JAY NOLAN COMMUNITY SERVICE	Cole Information Services
	NEW LOOK HAIR REPLACEMENT	Cole Information Services
	ROBIN DAKAN ATTORNEY	Cole Information Services
	AUSTIN THOMAS A DC	Cole Information Services
	JUNKER JUDY MA ADULT CHILD THERAPY	Cole Information Services
	CONSUMER CREDIT COUNSELING SERVICE	Cole Information Services
	GHPM	Cole Information Services
	NET WORTH RECOVERY	Cole Information Services
	OCONNOR WHOLISTIC HEALTH CENTER	Cole Information Services
	THOMAS AUSTIN	Cole Information Services
	LYNNE KEENER	Cole Information Services
	BERNICE LYNCH	Cole Information Services
2009	SIGNATURE PROPERTIES	Cole Information Services
	PAUL LIENHART	Cole Information Services
	LYNNE KEENER	Cole Information Services
	THOMAS AUSTIN DC	Cole Information Services
	PATRIOT INVESTIGATIVE GROUP	Cole Information Services
	APPRAISAL ADVANTAGE	Cole Information Services
	UNISOURCE WORLDWIDE INC	Cole Information Services
	BAYSIDE REALTY PARTNERS	Cole Information Services
	SALAZAR CRANE & ASSOCIATES	Cole Information Services
	BOOKRENTERCOM INC	Cole Information Services
	NEW LOOK INSTITUTE	Cole Information Services
	ADULT & CHILD THERAPY CENTER	Cole Information Services
	UNISOURCE MAINTENANCE	Cole Information Services
	TURNER JANN MFCC	Cole Information Services
	JENNINGS CHIROPRACTIC	Cole Information Services
	JAY NOLAN COMMUNITY SERVICES	Cole Information Services

## FINDINGS

<u>Year</u>	<u>Uses</u>	<u>Source</u>
2009	LONG BEACH MORTGAGE CORP	Cole Information Services
	BAYVIEW RESIDENTIAL BROKERAGE	Cole Information Services
	AZAR H GEORGE MD	Cole Information Services
	ALTAS REALTY	Cole Information Services
	POWER SOLUTIONS	Cole Information Services
	CONNOR WHOLISTIC HEALTH CENTER	Cole Information Services
	RE AGENT SUPPORT	Cole Information Services
	LYNNE KEENER	Cole Information Services
	THOMAS AUSTIN	Cole Information Services
	CORNERSTONE PROPERTY MANAGEMENT	Cole Information Services
	NEW LOOK HAIR REPLACEMENT	Cole Information Services
	ARISTO CARE	Cole Information Services
	GREATER ACCESS FINANCIAL	Cole Information Services
	LAW OFFICES SUZANNE E HUNSINGER	Cole Information Services
	OPAL WORLD CORP	Cole Information Services
	PAUL J LIENHART DC	Cole Information Services
	CYRUS TRAVEL	Cole Information Services
	CONSUMER CREDIT COUNSELORS	Cole Information Services
	LOVING SUPPORT HEALTH CARE	Cole Information Services
2006	BUILDING	Haines Company, Inc.
	ADULT & CHILD	Haines Company, Inc.
	THERAPY CENTER	Haines Company, Inc.
	TARMSTRONG JOY	Haines Company, Inc.
	AUSTIN THOMAS A	Haines Company, Inc.
	BAYSIDE REALTY	Haines Company, Inc.
	PARTNERS	Haines Company, Inc.
	BAYVIEW	Haines Company, Inc.
	Resi DENTIAL	Haines Company, Inc.
	BROKERS	Haines Company, Inc.
	BAYVIEW	Haines Company, Inc.
	Resi DENTIAL	Haines Company, Inc.
	BROKERS	Haines Company, Inc.
	COVERAGE PLUS	Haines Company, Inc.
	INSURANCE	Haines Company, Inc.
	AGENCY	Haines Company, Inc.
	COVERAGE PLUS	Haines Company, Inc.
	INSURANCE	Haines Company, Inc.

## FINDINGS

<u>Year</u>	<u>Uses</u>	<u>Source</u>
2006	AGENCY	Haines Company, Inc.
	CYRUS TRAVEL	Haines Company, Inc.
	DYSTRICK DESIGN	Haines Company, Inc.
	EVES EVOLUTION	Haines Company, Inc.
	HARBORUGHT	Haines Company, Inc.
	COUNSELING	Haines Company, Inc.
	JAY NOLAN	Haines Company, Inc.
	COMMUNITY	Haines Company, Inc.
	SERVICES	Haines Company, Inc.
	JUNKER JUDY MA	Haines Company, Inc.
	KEENER LYNNE	Haines Company, Inc.
	LOAN GALAXY	Haines Company, Inc.
	LYNCH BERNICEJ	Haines Company, Inc.
	Newl OOKHAIR	Haines Company, Inc.
	REPLACEMENT	Haines Company, Inc.
	OBRIEN JEAN LCSW	Haines Company, Inc.
	ADLT&CHLD CT	Haines Company, Inc.
	CQED LABS	Haines Company, Inc.
	SCHRADERPEGGY	Haines Company, Inc.
	TURNER JANN	Haines Company, Inc.
	UNISOURCE	Haines Company, Inc.
2004	DAN SWAIN	Cole Information Services
	BERNICE LYNCH	Cole Information Services
	JANN TURNER	Cole Information Services
	LONG BEACH MORTGAGE CO	Cole Information Services
	COVERAGE PLUS INSURANCE AGENCY	Cole Information Services
	SAN JOSE CA	Cole Information Services
	OMNI MICROELECTRONI INC	Cole Information Services
	HARBOR LIGHT COUNSELOR CTR	Cole Information Services
	ADULT & CHILD THERAPY CTR	Cole Information Services
	BANKERS LIFE & CASUALTY CO	Cole Information Services
	UNISOURCE MAINTENANCE	Cole Information Services
	JPS MARKETING	Cole Information Services
	CITY OF SAN JOSE RSVP RTRD & S	Cole Information Services
	CURTIS NORTON S ARCHITECT	Cole Information Services
	CYRUS TRAVEL INC	Cole Information Services
	LAW OFFICES OF SZN E HNSNGR	Cole Information Services
	OBRN JEAN LCSW ADULT & CHILD T	Cole Information Services

## FINDINGS

<u>Year</u>	<u>Uses</u>	<u>Source</u>
2004	DLS ENTERPRISES	Cole Information Services
	LYNNE KEENER	Cole Information Services
	CITY OF SAN JOSE OFC ON AGING	Cole Information Services
	TENDER LOVING CARE STAFF BLDR	Cole Information Services
1999	CAL-PRO INVESTMENTS	Cole Information Services
	PAUL LIENHART	Cole Information Services
	LONG BEACH MORTGAGE COMPANY WHOLESALE	Cole Information Services
	QUALLS LEE D FINANCIAL SERVICES INCORPORATED	Cole Information Services
	MURPHY MARY L ATTORNEY AT LAW	Cole Information Services
	TREBBE STEWART MA	Cole Information Services
	OPTIFAST PROGRAM MEDICAL WEIGHT LOSS MANAGEMENT	Cole Information Services
	ARMSTRONG JOY MA ADULT CHILD THERAPY	Cole Information Services
	TOBIASON & ASSOCIATES	Cole Information Services
	WELLNESS MEDICAL GROUP	Cole Information Services
	GLOBAL ELECTRONIC SALES	Cole Information Services
	BASCOM PSYCHOTHERAPY ASSOCIATES	Cole Information Services
	CERTIFIED LIFE INS COMPANY	Cole Information Services
	BYFIELD DONALD EA	Cole Information Services
	WELCH RONALD R TAX RETURN	Cole Information Services
	LYNCH BERNICE J MA ADULT CHILD THERAPY	Cole Information Services
	PROFESSIONAL HOME NURSING	Cole Information Services
	DIVERSIFIED REAL ESTATE SERVICES	Cole Information Services
	FEN-PHEN-WELLNES MEDICAL GROUP	Cole Information Services
	ADULT & CHILD THERAPY CENTER	Cole Information Services
	STAFF BUILDERS HEALTH CARE SERVICES	Cole Information Services
	WHITE CROSS PLAN	Cole Information Services
	MUSIC SEMICONDUCTORS	Cole Information Services
	STOLLER PAT TAX SERVICE	Cole Information Services
	HUNSINGER SUZANNE E LAW OFFICES	Cole Information Services
	WASHINGTON INVENTORY SERVICE	Cole Information Services
	CURTIS NORTON S ARCHITECT	Cole Information Services
	LEWIS SAM MARYE LMFCC	Cole Information Services
	OWEN KAREN C EA	Cole Information Services

## FINDINGS

<u>Year</u>	<u>Uses</u>	<u>Source</u>
1999	SAN JOSE CITY OF SENIOR CITIZENS	Cole Information Services
	KSA TAX CONSULTANTS	Cole Information Services
	REDUX-WELLES MEDICAL GROUP	Cole Information Services
	ECKER LAURENCE DR	Cole Information Services
	JUNKER JUDY MA ADULT CHILD THERAPY	Cole Information Services
	WRIGHT COLIN R PHD BCIA	Cole Information Services
	BANKERS LIFE AND CASUALTY COMPANY	Cole Information Services
	THOMAS AUSTIN	Cole Information Services
	LYNNE KEENER	Cole Information Services
	CYRUS TRAVEL	Cole Information Services
1994	NUNN LEON R	Cole Information Services
	WASHINGTON INVENTORY SVC	Cole Information Services
	ADVANCED BUSINESS CONCEPTS	Cole Information Services
	APPS	Cole Information Services
	BRESLIN, ELLIE	Cole Information Services
	LEDYARD CO	Cole Information Services
	CURTIS NORTON S	Cole Information Services
	DATA PHYSICS	Cole Information Services
	DMK TAX & BOOKKEEPING SVC	Cole Information Services
	CHERRY PIE GRAPHICS	Cole Information Services
1991	MALONE FAIT PENSION ASSOC INC	Cole Information Services
	HORIZON TRAVEL OF NEWPORT BEACH	PACIFIC BELL WHITE PAGES
	JENSEN LINDA M LAW OFFICES	PACIFIC BELL WHITE PAGES
	JESUS CHRIST DELIVERER	PACIFIC BELL WHITE PAGES
	JUNKER JUDY MA ADULT CHILD THERAPY	PACIFIC BELL WHITE PAGES
	LYNCH BERNICE J MA ADULT CHILD THERAPY	PACIFIC BELL WHITE PAGES
	MORALES-GANNON TAX & ACCOUNTING SERVICE	PACIFIC BELL WHITE PAGES
	MORRISON VOCATIONAL SERVICES	PACIFIC BELL WHITE PAGES
	NUNN LEON R TAX CONSULTANT	PACIFIC BELL WHITE PAGES
	OPTIFAS T PROGRAM	PACIFIC BELL WHITE PAGES
	PHARMACEUTICAL & FOODS SPECIALIST	PACIFIC BELL WHITE PAGES
	R F D MINISTRIES INC	PACIFIC BELL WHITE PAGES
	ROSEMIRE-BEDFORD WHITE	PACIFIC BELL WHITE PAGES
	SAN JOSE BOX	PACIFIC BELL WHITE PAGES

## FINDINGS

<u>Year</u>	<u>Uses</u>	<u>Source</u>
1991	SMITH PALERMO REALTY	PACIFIC BELL WHITE PAGES
	TREVISANO PAULINE TAX CONSULTANT	PACIFIC BELL WHITE PAGES
	WASHINGTON INVENTORY SERVICE	PACIFIC BELL WHITE PAGES
	WELLNESS MEDICAL GROUP	PACIFIC BELL WHITE PAGES
	WHITE CROSS PLAN THE SEE CERTIFIED LIFE INS CO WHITE CROSS PLAN	PACIFIC BELL WHITE PAGES
	ARMSTRONG JOY MA ADULT CHILD THERAPY	PACIFIC BELL WHITE PAGES
	BRESLIN ELLIE MA ADULT CHILD THERAPY	PACIFIC BELL WHITE PAGES
	CPI PROPERTY MANAGEMENT	PACIFIC BELL WHITE PAGES
	CAL-PRO IN VE S TME N TS	PACIFIC BELL WHITE PAGES
	CERTIFIED LIFE INS CO WHITE CROSS PLAN	PACIFIC BELL WHITE PAGES
	CHERRY PIE GRAPHICS	PACIFIC BELL WHITE PAGES
	COAST PERSONNEL SERVICES INC	PACIFIC BELL WHITE PAGES
	DAVID AMY & ASSOCIATES	PACIFIC BELL WHITE PAGES
	E S D THE ELECTRONIC SYSTEM DESIGN MAGAZINE	PACIFIC BELL WHITE PAGES
	ECKER LAURENCE DR	PACIFIC BELL WHITE PAGES
	EDUCATIONAL NETWORK DEVELOPERS INC	PACIFIC BELL WHITE PAGES
	EXCEL SOFTWARE CORPORATION	PACIFIC BELL WHITE PAGES
	FORST PAT ACOMLRLESTBRKR	PACIFIC BELL WHITE PAGES
	HARAPAT D J	PACIFIC BELL WHITE PAGES
	HEALTH PROFESSIONALS INC	PACIFIC BELL WHITE PAGES
	HORIZON TRAVEL	PACIFIC BELL WHITE PAGES
	Armstrong Joy MA Adult Child Therapy	PACIFIC BELL WHITE PAGES
	Breslin Ellie MA Adult Child Therapy	PACIFIC BELL WHITE PAGES
	CPI Property Management	PACIFIC BELL WHITE PAGES
	CAL PRO INVESTMENTS	PACIFIC BELL WHITE PAGES
	Certified Life Ins Co White Cross Plan	PACIFIC BELL WHITE PAGES
	Cherry Pie Graphics	PACIFIC BELL WHITE PAGES
	COAST OILCO	PACIFIC BELL WHITE PAGES
	Coast Personnel Services Inc	PACIFIC BELL WHITE PAGES
	David Amy & Associates	PACIFIC BELL WHITE PAGES
	ESD The Electronic System Design Magazine	PACIFIC BELL WHITE PAGES
	Ecker Laurence Dr	PACIFIC BELL WHITE PAGES
	Excel Software Corporation	PACIFIC BELL WHITE PAGES

## FINDINGS

<u>Year</u>	<u>Uses</u>	<u>Source</u>
1991	Forst Pat Acomlrlestbrkr	PACIFIC BELL WHITE PAGES
	Harapat D J	PACIFIC BELL WHITE PAGES
	Health Professionals Inc	PACIFIC BELL WHITE PAGES
	Horizon Travel	PACIFIC BELL WHITE PAGES
	Horizon Travel Of Newport Beach	PACIFIC BELL WHITE PAGES
	Jensen Linda M Law Offices	PACIFIC BELL WHITE PAGES
	Jesus Christ Deliverer	PACIFIC BELL WHITE PAGES
	Junker Judy MA Adult Child Therapy	PACIFIC BELL WHITE PAGES
	Morales Gannon Tax & Accounting Service	PACIFIC BELL WHITE PAGES
	Morrison Vocational Services	PACIFIC BELL WHITE PAGES
	Pharmaceutical & Foods Specialist	PACIFIC BELL WHITE PAGES
	R F D Ministries Inc	PACIFIC BELL WHITE PAGES
	Rosemire Bedford White	PACIFIC BELL WHITE PAGES
	San Jose Bridge Center	PACIFIC BELL WHITE PAGES
	Smith Palermo Realty	PACIFIC BELL WHITE PAGES
	Trevisano Pauline Tax Consultant	PACIFIC BELL WHITE PAGES
	Washington Inventory Service	PACIFIC BELL WHITE PAGES
	Wellness Medical Group	PACIFIC BELL WHITE PAGES
	White Cross Plan The See Certified Life Ins Co White Cross Plan	PACIFIC BELL WHITE PAGES
	PROGRAM	PACIFIC BELL WHITE PAGES
1986	BORG WARNER ACCEPTANCE CORP	Pacific Bell
	K(ROMAN MANAGEMENT ASSOCIATES	Pacific Bell
	FRONTIER TRANSPORTATION	Pacific Bell
	HANUSH & SEEBA INC	Pacific Bell
	Harbrook Andrew School	Pacific Bell
	High School Founding Committee	Pacific Bell
	Kemper Insurance	Pacific Bell
	LAN Solutions	Pacific Bell
	LAN Solutions	Pacific Bell
	Laserdrive Ltd	Pacific Bell
	S Lasergenics Corporation	Pacific Bell
	Open Door Realty	Pacific Bell
	Open Door Realty Property Management	Pacific Bell
	Peninsula Housing Inc	Pacific Bell
	San Jose Bridge Center	Pacific Bell
	Talley Corky Financial Services	Pacific Bell
	V N A Health Services	Pacific Bell

## FINDINGS

<u>Year</u>	<u>Uses</u>	<u>Source</u>
1986	Vincent Judith H Attorney At Law . 25223	Pacific Bell
	VINCENT RICHARD A atty	Pacific Bell
	Vincent Richard A atty	Pacific Bell
	Wellness Medical Group	Pacific Bell
	Witti David G Ph D LCSW	Pacific Bell
	American Manufacturers Mutual Insurance Co	Pacific Bell
	American Motorists Ins Co	Pacific Bell
	Borg Warner Acceptance Corp	Pacific Bell
	BURNS INTERNATIONAL SECURITY SERVICES INC	Pacific Bell
	Business Computer Solutions	Pacific Bell
	CAL FED MORTGAGE	Pacific Bell
	CAL PRO INVESTMENTS	Pacific Bell
	Cherry Pie Graphics	Pacific Bell
	Corky Talley Financial Services	Pacific Bell
	Ecker Laurence Dr	Pacific Bell
	FEDERAL GOVERNMENT OFFICES See Government Section Beginning On Page One Look Under U S Government	Pacific Bell
	Federal Mutual Ins Co	Pacific Bell
	First Pacific Corp	Pacific Bell
	FRONTIER FINANCIAL SERVICES	Pacific Bell
	CAL FED MORTGAGE	Pacific Bell
	Borg Warner Acceptance Corp	Pacific Bell
	Cal Fed Mortgage	Pacific Bell
	KROMAN MANAGEMENT ASSOCIATES	Pacific Bell
	Krollpfalffer Lin	Pacific Bell
1985	CAREER RESEARCH AND TESTING	Pacific Bell
	CATS CONSULTING THE	Pacific Bell
	COLE HAROLD L ATTY	Pacific Bell
	CORKY TALLEY FINANCIAL SERVICES	Pacific Bell
	ECKER LAURENCE D O	Pacific Bell
	EWBANK SCOTT ATTY	Pacific Bell
	FEDERAL MUTUAL INS CO U	Pacific Bell
	FIRST PACIFIC CORP	Pacific Bell
	FOREVER TRIM	Pacific Bell
	FRANDSEN DENNIS L CPA	Pacific Bell
	FRONTIER FINANCIAL SERVICES	Pacific Bell
	FRONTIER TRANSPORTATION	Pacific Bell

## FINDINGS

<u>Year</u>	<u>Uses</u>	<u>Source</u>
1985	GOOD HEALTH CENTER	Pacific Bell
	HANUSH & SEEBA INC	Pacific Bell
	HIGH SCHOOL FOUNDING COMMITTEE	Pacific Bell
	JOHNSON DANIEL S ATTY	Pacific Bell
	KEMPER INSURANCE	Pacific Bell
	KEMPER INSURANCE HEALTH INS CLAIMS	Pacific Bell
	KNOWDELL-MARTLN-HAGBERG	Pacific Bell
	KROMAN MANAGEMENT ASSOCIATES	Pacific Bell
	LASERGENICS CORPORATION	Pacific Bell
	LUMBERMENS MUTUAL CASUALTY CO CLAIM DEPT	Pacific Bell
	LUMBERMENS MUTUAL CASUALTY CO HEALTH INS CLAIMS	Pacific Bell
	OPEN DOOR REALTY	Pacific Bell
	OPEN DOOR REALTY PROPERTY MANAGEMENT	Pacific Bell
	PAGE CALL	Pacific Bell
	PENINSULA HOUSING INC	Pacific Bell
	SALTZMAN BARRY DO	Pacific Bell
	SAN JOSE BRIDGE CENTER	Pacific Bell
	SEEBA DAVID A CPA	Pacific Bell
	STRESS MANAGEMENT & HYPNOSIS ASSOC	Pacific Bell
	TALLEY CORKY FINANCIAL SERVICES	Pacific Bell
	TELESYSTEMS	Pacific Bell
	VINCENT RICHARD A ATTY	Pacific Bell
	WEISS PATRICIA JMALMV FCC	Pacific Bell
	WESTERN UNION TELEX DISTRIBUTORS	Pacific Bell
	WORLEY FRANDSEN & CO	Pacific Bell
	AMERICAN MANUFACTURERS MUTUAL INSURANCE CO	Pacific Bell
	AMERICAN MOTORIST INS CO HEALTH INS CO	Pacific Bell
	AMERICAN MOTORISTS INS CO	Pacific Bell
	ANDREW HARBROOK SCHOOL	Pacific Bell
	BARES HUGH PH D	Pacific Bell
	BORG-WARNER ACCEPTANCE CORP	Pacific Bell
	BURNS INTERNATIONAL SECURITY SERVICES INC	Pacific Bell
	CAL FED MORTGAGE	Pacific Bell

## FINDINGS

<u>Year</u>	<u>Uses</u>	<u>Source</u>
1985	CAL PRO INVESTMENTS	Pacific Bell
	CAREER PLANNING & ADULT DEVELOPMENT NETWORK	Pacific Bell
1982	Borg Warilner Acceptance Corn	Pacific Telephone
	Century	Pacific Telephone
1980	Century 21	Pacific Telephone
	District Office	Pacific Telephone
	Century 21	Pacific Telephone
	Real Estate Academy	Pacific Telephone
	Century	Pacific Telephone
	Century	Pacific Telephone
	Century	Pacific Telephone
	Chavez Theodore R atty	Pacific Telephone
	COLE HAROLD L atty	Pacific Telephone
	Cole & Vincent attys	Pacific Telephone
	Curtis Norton S Al A Associates	Pacific Telephone
	Frandsen Dennis L CPA	Pacific Telephone
	Home Tax Service	Pacific Telephone
	Inverness Development Corp	Pacific Telephone
	Mitsunaga Wayne Accounting Offices	Pacific Telephone
	PREEFER JEFF atty	Pacific Telephone
	BALDWIN & HOWELL	Pacific Telephone
	Borg Warner Acceptance Corp	Pacific Telephone
	Borg Warner Acceptance Regional Training	Pacific Telephone
	Office	Pacific Telephone
	Central Data Systems	Pacific Telephone
	San Jose Bridge Center	Pacific Telephone
	Specialty Bookkeeping	Pacific Telephone
	Worley T C CPA	Pacific Telephone
1963	Traina Maria	Pacific Telephone

### 1210 S BASCOM AVE

<u>Year</u>	<u>Uses</u>	<u>Source</u>
2017	SM MARKETING	Cole Information Services
	LYRIC RECOVERY SERVICES INC	Cole Information Services
	PREMIER HEALTH CARE SERVICES	Cole Information Services
	CALIFORNIA TAX ADVISORY	Cole Information Services
	BEST OF THE BAY	Cole Information Services
	BIRTHRIGHT	Cole Information Services

## FINDINGS

<u>Year</u>	<u>Uses</u>	<u>Source</u>
2017	LUXURY TRAVEL INC	Cole Information Services
	SVCC CORP	Cole Information Services
	ACES	Cole Information Services
	APEXCARE	Cole Information Services
	NEVTEC	Cole Information Services
	CC CONCEPTS	Cole Information Services
	ACCENTCARE	Cole Information Services
	FOUNDATION TRUST	Cole Information Services
	SILICON VALLEY INTERNATIONAL EDUCATI	Cole Information Services
	BAYSIDE REALTY PARTNERS	Cole Information Services
	M B HOMEOWNERS MANAGEMENT INC	Cole Information Services
	EVERGREEN DATA SOLUTIONS INC	Cole Information Services
	EVERGREEN DATA SYSTEMS	Cole Information Services
	VILLA DEVELOPERS & INVESTMENT LLC	Cole Information Services
	RICHTEK TECHNOLOGY CORPORATION	Cole Information Services
2014	BEST OF THE BAY	Cole Information Services
	FOUNDATION TRUST	Cole Information Services
	ACES	Cole Information Services
	BAYVIEW RESIDENTIAL BROKERAGE	Cole Information Services
	CALIFORNIA TAX ADVISORY	Cole Information Services
	RICHTEK TECHNOLOGY CORPORATION	Cole Information Services
	APEXCARE	Cole Information Services
	LUXURY TRAVEL INC	Cole Information Services
	NEVTEC	Cole Information Services
	WRIGHT CLAIRE ADALYN MA LMFT	Cole Information Services
	BAYVIEW RESIDENTIAL BROKE	Cole Information Services
	1210 BASCOM LLC	Cole Information Services
	PREMIER HEALTH CARE SERVICES	Cole Information Services
	VILLA DEVELOPERS & INVESTMENT LLC	Cole Information Services
2009	ALTA MIRA COUNSELING	Cole Information Services
	LUXURY TRAVEL INC	Cole Information Services
	NORTHROP GRUMMAN SPACE & MISSION SYS	Cole Information Services
	REALCARE	Cole Information Services
	FRANDSEN DENNIS L	Cole Information Services

## FINDINGS

<u>Year</u>	<u>Uses</u>	<u>Source</u>
2009	IDEARC MEDICAL CORP	Cole Information Services
	NANCY L RYAN LMFT	Cole Information Services
	WRIGHT COLIN PHD BCIA	Cole Information Services
	FOUNDATION TRUST MORTGAGE SECURITIES	Cole Information Services
	VERIZON DIRECTORIES CORP	Cole Information Services
	HULL SANDRA C	Cole Information Services
	RICHTEK USA INC	Cole Information Services
	WORLD SAVINGS BANK FSB	Cole Information Services
	WORLEY FRANDSEN & CO	Cole Information Services
	NEVTEC	Cole Information Services
	WRIGHT CLAIRE ADALYN MA LMFT	Cole Information Services
	APEXCARE	Cole Information Services
	PCA MARKETING & SALES	Cole Information Services
2006	BUILDING	Haines Company, Inc.
	BAYVIEW	Haines Company, Inc.
	Resi DENTIAL	Haines Company, Inc.
	BROKERS	Haines Company, Inc.
	CURTIS NORTON	Haines Company, Inc.
	FOUNDATION	Haines Company, Inc.
	TRUST MRTG	Haines Company, Inc.
	SECURITY	Haines Company, Inc.
	FRANDSEN DENNIS	Haines Company, Inc.
	GTE DIRECTORIES	Haines Company, Inc.
	JUSTGURR&	Haines Company, Inc.
	ASSOCIATES	Haines Company, Inc.
	ACCNTNCY	Haines Company, Inc.
	LUXURYTRAVEL	Haines Company, Inc.
	LUXURYTRAVEL	Haines Company, Inc.
	METHOD DEANNA	Haines Company, Inc.
	METHOD TAX	Haines Company, Inc.
	SERVICE	Haines Company, Inc.
	NATIONWDE FLOOR	Haines Company, Inc.
	&WNDWCVRNG	Haines Company, Inc.
	PC A MARKETING	Haines Company, Inc.
	SALES	Haines Company, Inc.
	ROSSI BEVERLYA	Haines Company, Inc.
	PHD UC	Haines Company, Inc.
	RYAN NANCY L 40842D 90506	Haines Company, Inc.

## FINDINGS

<u>Year</u>	<u>Uses</u>	<u>Source</u>
2006	SILICON	Haines Company, Inc.
	CONSTELLATIONS	Haines Company, Inc.
	THARPE & HOWELL	Haines Company, Inc.
	LAW OFFICES	Haines Company, Inc.
	WORLDCLASS	Haines Company, Inc.
	MORTGAGE	Haines Company, Inc.
2004	THARPE & HOWELL LAW OFFICES	Cole Information Services
	JUST & ASSOCS ACCOUNTANCY	Cole Information Services
	RITZINGER LAW FIRM	Cole Information Services
	VERIZON DIRECTORIES	Cole Information Services
	METHOD TAX SERVICE	Cole Information Services
	DENNIS L FRANSEN	Cole Information Services
	FOUNDATION TRUST MRTGG SCRTY	Cole Information Services
	ROMERO RITA PHD	Cole Information Services
	LUXURY TRAVEL INC	Cole Information Services
	ROSSI BEVERLY A PHD	Cole Information Services
1999	WORLD CLASS MORTGAGE	Cole Information Services
	TRADE SOURCES	Cole Information Services
	ROMERO RITA PHD	Cole Information Services
	THARPE & HOWELL LAW OFFICES	Cole Information Services
	WATT SHARON A MFCC	Cole Information Services
	FRANSEN DENNIS L CPA	Cole Information Services
	HARMAN TODD INSURANCE AGENCY	Cole Information Services
	JUST KEVIN CPA	Cole Information Services
	APPS	Cole Information Services
	LUXURY TRAVEL INCORPORATED	Cole Information Services
	EQUICREDIT	Cole Information Services
	WORLD CLASS MORTGAGE	Cole Information Services
	FARMERS INSURANCE TODD HARMAN	Cole Information Services
	MASTER KEY HYPNOSIS INCORPORATED	Cole Information Services
	BEESON CHARLES R MASTER KEY HYNOSIS INCORPORATED	Cole Information Services
	WORLEY THEODORE C CPA	Cole Information Services
	DIRECTORS NORWEST MORTGAGE LOAN CORPORATION	Cole Information Services
	HOME SLEEP DIAGNOSTICS INCORPORATED	Cole Information Services
	GTE DIRECTORIES	Cole Information Services
	METHOD TAX SERVICE	Cole Information Services

## FINDINGS

<u>Year</u>	<u>Uses</u>	<u>Source</u>
1999	ROSSI BEVERLY A PHD LIC MFC 29243	Cole Information Services
	WORLD SAVINGS SECONDARY MARKETING	Cole Information Services
1994	R H CUSIMANO & ASSOC	Cole Information Services
	STAFF BLDR HLTH CRE	Cole Information Services
	THEODORE C WORLEY CPA	Cole Information Services
	FIRST CAPITAL MORTGAGE	Cole Information Services
	B WORLEY	Cole Information Services
	WORLD SAVINGS SECONDARY MKTNG	Cole Information Services
	FORTUNE MORTGAGE	Cole Information Services
	FRANDSEN WORLEY & CO	Cole Information Services
	ENCYCLOPAEDIA BRTCA	Cole Information Services
1991	ACCOUN TECH	PACIFIC BELL WHITE PAGES
	CENTURION ADJUSTERS CO INC	PACIFIC BELL WHITE PAGES
	CORRELL & PEDERSEN ATTORNEYS AT LAW	PACIFIC BELL WHITE PAGES
	CREDIT FAX LNCSEE T R W- MORTGAGE CREDIT	PACIFIC BELL WHITE PAGES
	DATA PHYSICS	PACIFIC BELL WHITE PAGES
	DAVID PROPERTY	PACIFIC BELL WHITE PAGES
	FI BANC FINANCIAL SERVICES	PACIFIC BELL WHITE PAGES
	FIRST CAPITAL MORTGAGE	PACIFIC BELL WHITE PAGES
	FORTUNE MORTGAGE	PACIFIC BELL WHITE PAGES
	FRANDSEN DENNIS L CPA	PACIFIC BELL WHITE PAGES
	GTE DIRECTORIES	PACIFIC BELL WHITE PAGES
	LIFETOUCH NATIONAL SCHOOL STUDIOS INC	PACIFIC BELL WHITE PAGES
	NOVA FINANCIAL SERVICES BRANCH OFFICES	PACIFIC BELL WHITE PAGES
	N URS E S N E TW ORK IN C	PACIFIC BELL WHITE PAGES
	STAFF BUILDERS PERSONNEL SERVICES	PACIFIC BELL WHITE PAGES
	STAFF BUILDERS TEMPORARY SERVICES	PACIFIC BELL WHITE PAGES
	STAFF BUILDERS TEMPORARY SERVICES	PACIFIC BELL WHITE PAGES
	TRW-MORTGAGE CREDIT	PACIFIC BELL WHITE PAGES
	TRW REAL ESTATE LOAN SERVICES	PACIFIC BELL WHITE PAGES
	WORLD CLASS MORTGAGE	PACIFIC BELL WHITE PAGES
	WORLD SAVINGS SECONDARY MARKETING	PACIFIC BELL WHITE PAGES

## FINDINGS

<u>Year</u>	<u>Uses</u>	<u>Source</u>
1991	W ORLE YFRAN DS E N & CO	PACIFIC BELL WHITE PAGES
	WORLEY THEODORE C CPA	PACIFIC BELL WHITE PAGES
	World Savings Secondary Marketing	PACIFIC BELL WHITE PAGES
	WORLEYFRANDSEN & CO	PACIFIC BELL WHITE PAGES
	Worley Theodore C CPA	PACIFIC BELL WHITE PAGES
	Accoun Tech	PACIFIC BELL WHITE PAGES
	Centurion Adjusters Co Inc	PACIFIC BELL WHITE PAGES
	Correll & Pedersen Attorneys At Law	PACIFIC BELL WHITE PAGES
	Credit Fax Incsee T R W Mortgage Credit	PACIFIC BELL WHITE PAGES
	Data Physics	PACIFIC BELL WHITE PAGES
	David Property	PACIFIC BELL WHITE PAGES
	Fi Banc Financial Services	PACIFIC BELL WHITE PAGES
	First Capital Mortgage	PACIFIC BELL WHITE PAGES
	Fortune Mortgage	PACIFIC BELL WHITE PAGES
	Frandsen Dennis L CPA	PACIFIC BELL WHITE PAGES
	GTE Directories	PACIFIC BELL WHITE PAGES
	Lifetouch National School Studios Inc	PACIFIC BELL WHITE PAGES
	Business Office	PACIFIC BELL WHITE PAGES
	San Jose	PACIFIC BELL WHITE PAGES
	Nova Financial Services Branch Offices Milpitas	PACIFIC BELL WHITE PAGES
	NURSES NETWORK INC	PACIFIC BELL WHITE PAGES
	Staff Builders Temporary Services	PACIFIC BELL WHITE PAGES
	Health Care Services	PACIFIC BELL WHITE PAGES
	TRW Mortgage Credit	PACIFIC BELL WHITE PAGES
	TRW Real Estate Loan Services	PACIFIC BELL WHITE PAGES
	World Class Mortgage	PACIFIC BELL WHITE PAGES
1986	ARLINGTON CAPITAL CORP	Pacific Bell
	STAFF BUILDERS TEMPORARY PERSONNEL	Pacific Bell
	Staff Builders Health Care Services	Pacific Bell
	STAFF BUILDERS HEALTH CARE SERVICES	Pacific Bell
	Arlington Capital Corp	Pacific Bell
	Arlington Funding	Pacific Bell
	COMMONWEALTH INVESTMENT BROKERS	Pacific Bell
	CORPORATE PENSION CONSULTANTS	Pacific Bell
	Data Physics	Pacific Bell
	Elliott & Pedersenr Attorneys At Law	Pacific Bell

## FINDINGS

<u>Year</u>	<u>Uses</u>	<u>Source</u>
1986	Frandsen Dennis L CPA	Pacific Bell
	G N R Microwave	Pacific Bell
	GTE Directories	Pacific Bell
	Hotronic Inc	Pacific Bell
	SHEA HOMES	Pacific Bell
	STAFF BUILDERS HEALTH CARE SERVICES	Pacific Bell
	Staff Builders Temporary Personnel	Pacific Bell
	Universal Instruments Corporation	Pacific Bell
	Worley Frandsen & Co	Pacific Bell
1985	ARLINGTON CAPITAL CORP	Pacific Bell
	ARLINGTON FUNDING	Pacific Bell
	BUSH FRANK INSURANCE AGENCY	Pacific Bell
	COMMONWEALTH INVESTMENT BROKERS	Pacific Bell
	CORPORATE PENSION CONSULTANTS	Pacific Bell
	CORPORATE PENSION CONSULTANTS	Pacific Bell
	ELLIOTT & PEDERSEN ATTORNEYS AT LAW	Pacific Bell
	ESTRADA GARY M GENERAL INSURANCE BROKERS OF SANTA CLARA VALLEY	Pacific Bell
	GNRMICROWAVE	Pacific Bell
	GEN RALINSARANCE BROKERS OF SANTA CLARA VALLEY	Pacific Bell
	HANSON PEER GENERAL INSURANCE BROKERS OF SANTA CLARA VALLEY	Pacific Bell
	HOTRONIC INC	Pacific Bell
	LNSURAQCENTER THE	Pacific Bell
	QUALITY PERIPHERALS INC	Pacific Bell
	SELETTI JOSEPH P GENERAL INSURANCE BROKERS OF SANTA CLARA VALLEY	Pacific Bell
	STAFF BUILDERS HEALTH CARE SERVICES	Pacific Bell
	STAFF BUILDERS TEMPORARY PERSONNEL	Pacific Bell
	UNITED CREDIT REPORTING BUREAU INC	Pacific Bell
	UNIVERSAL INSTRUMENTS CORPORATION	Pacific Bell

## FINDINGS

### 1220 S BASCOM AVE

<u>Year</u>	<u>Uses</u>	<u>Source</u>
2001	TRAVEL FOUR STAR	Haines Company, Inc.
	SUTTONLAWRENCET	Haines Company, Inc.
	VASILJOHNG ATTY	Haines Company, Inc.
	VON DIOSZEGHY ADAM	Haines Company, Inc.
	WADE FNCL ADVISORY	Haines Company, Inc.
	WAGNER MARCH CPA	Haines Company, Inc.
	WATSON 8 ALPHONSE	Haines Company, Inc.
	WEINTRAUBJOSEPH MD	Haines Company, Inc.
	3USA COM INC	Haines Company, Inc.
	UNIVRSLEXPORT LMTD	Haines Company, Inc.
	KASOLASGEORGE C ATTY	Haines Company, Inc.
	KUTTNER MARLEEN BRADY ATTY	Haines Company, Inc.
	LELINVESTMENT	Haines Company, Inc.
	LACKOVIC THOMAS & ASSOCIATES	Haines Company, Inc.
	MLSGINC	Haines Company, Inc.
	MAINO ROGER L & ASSOCIATES	Haines Company, Inc.
	METROTRAFFIC CNTRL	Haines Company, Inc.
	MICROWARE SYSTEMS CORP	Haines Company, Inc.
	MILLER & ASSOCIATES	Haines Company, Inc.
	NATIONS BANC MORTGAGE CORP	Haines Company, Inc.
	PACNETSOFTINC	Haines Company, Inc.
	PETERSENOASSOCTS	Haines Company, Inc.
	PHILIPSSPEECH PROCESSING	Haines Company, Inc.
	PHILIPS SPEECH PROCESSING	Haines Company, Inc.
	PLEMONSGRANr PHD	Haines Company, Inc.
	QUESTSEARCH ASSOCS	Haines Company, Inc.
	QUESTSECURITIES	Haines Company, Inc.
	ROSENTHAL PEARL CPA	Haines Company, Inc.
	SANDERSBUD CAP	Haines Company, Inc.
	SANDERS WILFRED CPA	Haines Company, Inc.
	SANDERS WILFRED L	Haines Company, Inc.
	SANDIPERSOFTWARE	Haines Company, Inc.
	SHAPIROCONSULTING	Haines Company, Inc.
	SIGFORMS	Haines Company, Inc.
	SIGFORMSV	Haines Company, Inc.
	SPARRY&CO	Haines Company, Inc.
	STARDUST	Haines Company, Inc.

## FINDINGS

<u>Year</u>	<u>Uses</u>	<u>Source</u>
2001	SUNSTAR NETWORK	Haines Company, Inc.
	FUNDING SUNSTAR REALTY	Haines Company, Inc.
	SURFMONKEYCOM	Haines Company, Inc.

### 1221 S BASCOM AVE

<u>Year</u>	<u>Uses</u>	<u>Source</u>
2017	SJW CORP	Cole Information Services
2014	SJW CORP	Cole Information Services
	SAN JOSE WATER COMPANY	Cole Information Services
2004	SAN JOSE WATER CO	Cole Information Services

### 1224 S BASCOM AVE

<u>Year</u>	<u>Uses</u>	<u>Source</u>
2017	DANCE CLASSES SAN JOSE	Cole Information Services
	TOP DANCE BALLROOM	Cole Information Services
2014	LLOYD FLUMIANA	Cole Information Services
	TOP DANCE BALLROOM	Cole Information Services
2006	AQUARIUM&PT	Haines Company, Inc.
	BANGKOK	Haines Company, Inc.
2004	BANGKOK AQUARIUM & PET SUPPLY	Cole Information Services
	OCCUPANT UNKNOWN	Cole Information Services
1999	BANGKOK AQUARIUM & PET SUPPLY	Cole Information Services
1994	BANGKOK AQUARIUM & PET SUPPLY	Cole Information Services
1991	BANGKOK AQUARIUM & PET SUPPLY	PACIFIC BELL WHITE PAGES
	BAN GKOK AQUARIUM & PE T S UPPLY	PACIFIC BELL WHITE PAGES

### 1225 S BASCOM AVE

<u>Year</u>	<u>Uses</u>	<u>Source</u>
1985	NISSAN TILE DISTRIBUTING CORP	Pacific Bell

### 1226 S BASCOM AVE

<u>Year</u>	<u>Uses</u>	<u>Source</u>
2017	WEST VALLEY DANCE COMPANY	Cole Information Services
2014	ULTIMATE KITCHEN & BATH	Cole Information Services
2006	&BATH	Haines Company, Inc.
	ULTIMATE KITCHEN	Haines Company, Inc.
2004	OCCUPANT UNKNOWN	Cole Information Services
1999	NATIONAL SEATING & MOBILITY	Cole Information Services
1994	NISSAN TILE & MARBLE	Cole Information Services
1991	Nissan Tile Distributing Corp	PACIFIC BELL WHITE PAGES

## FINDINGS

<u>Year</u>	<u>Uses</u>	<u>Source</u>
1991	NISSAN TILE DISTRIBUTING CORP	PACIFIC BELL WHITE PAGES
1986	Nissan Tile Distributing Corp	Pacific Bell

### 1228 S BASCOM AVE

<u>Year</u>	<u>Uses</u>	<u>Source</u>
2017	FASTSIGNS	Cole Information Services
	MODERN TV	Cole Information Services
2014	FASTSIGNS	Cole Information Services
	MODERN TV	Cole Information Services
2006	ELECTRONI	Haines Company, Inc.
	SALES&SRV	Haines Company, Inc.
	RADIOSHACK	Haines Company, Inc.
	SARATGATV&i	Haines Company, Inc.
	MOIDERNTV	Haines Company, Inc.
2004	RADIO SHACK	Cole Information Services
	OCCUPANT UNKNOWN	Cole Information Services
1999	WELLS INTERIORS	Cole Information Services
	RADIOSHACK A DIVISION OF TANDY CORPORATION CONSUMER ELECTRON	Cole Information Services
1994	EASTERN SUN MARTIAL ARTS ACAD	Cole Information Services
	RADIO SHACK	Cole Information Services
1991	TANDY BUSINESS COMPUTER CENTER	PACIFIC BELL WHITE PAGES
	TANDY BUSINESS COMPUTER CENTER	PACIFIC BELL WHITE PAGES
	Tandon Business Computer Center San Jose	PACIFIC BELL WHITE PAGES
	Tandon Business Computer Center San Jose	PACIFIC BELL WHITE PAGES

### 1238 S BASCOM AVE

<u>Year</u>	<u>Uses</u>	<u>Source</u>
2017	NATASHAS ATTIC	Cole Information Services
2014	NATASHAS ATTIC	Cole Information Services
2006	POSTTOOL	Haines Company, Inc.
2004	OCCUPANT UNKNOWN	Cole Information Services
1999	JDR MICRODEVICES RETAIL STORE	Cole Information Services
1994	J D R MICRODEVICES	Cole Information Services
1985	ALL-CAL TITLE CO FORECLOSURE DEPT	Pacific Bell

## FINDINGS

<u>Year</u>	<u>Uses</u>	<u>Source</u>
1985	ALL-CAL TITLE CO FORECLOSURE DEPT	Pacific Bell
1980	All Cal Title Co	Pacific Telephone

### 1240 S BASCOM AVE

<u>Year</u>	<u>Uses</u>	<u>Source</u>
2017	1240 SALON & SPA	Cole Information Services
	TWELVE FORTY SALON & SPA	Cole Information Services
	RUBEN AT PAULETTES HAIR	Cole Information Services
2014	TWELVE FORTY SALON & SPA	Cole Information Services
2006	SALON& SPA	Haines Company, Inc.
	TWELVE FORTY	Haines Company, Inc.
	PAULETTES HAIR	Haines Company, Inc.
	RUBENAT	Haines Company, Inc.
	QUAST LINDA	Haines Company, Inc.
	FOR HAIR	Haines Company, Inc.
	BAZIUKJENNIFER	Haines Company, Inc.
2004	PAULETTE SPA SALON	Cole Information Services
	BAZIUK JENNIFER FOR HAIR	Cole Information Services
	LINDA QUAST	Cole Information Services
	RUBEN AT PAULETTES HAIR	Cole Information Services
	LE HA	Cole Information Services
1999	PAULETTE SPA SALON	Cole Information Services
	CHENG AT PAULETTE SPA SALON	Cole Information Services
1994	KATHY GUNDUNAS	Cole Information Services
	ALL THAT JAZZ	Cole Information Services
	ALL THAT JAZZ ELAINE GUNDUNAS	Cole Information Services
	KARENS NAILS	Cole Information Services
	BARE NECESSITIES	Cole Information Services
	IMPRESSIONS BY SUZI	Cole Information Services
1991	All That Jazz	PACIFIC BELL WHITE PAGES
	ALL THAT JAZZ	PACIFIC BELL WHITE PAGES
1980	CENTURY	Pacific Telephone
	REALTORS	Pacific Telephone
	Century	Pacific Telephone
	Armstrong Associates Realtors	Pacific Telephone

## FINDINGS

### 1242 S BASCOM AVE

<u>Year</u>	<u>Uses</u>	<u>Source</u>
2017	NEW BONDED CLEANER	Cole Information Services
2014	NEW BONDED CLEANER	Cole Information Services
2006	Newb ONDED CLEANER	Haines Company, Inc. Haines Company, Inc.
2004	SHAN YUAN	Cole Information Services
1999	BONDED CLEANERS	Cole Information Services
1994	BONDED CLEANERS	Cole Information Services
1991	BONDED CLEANERS Bonded Cleaners	PACIFIC BELL WHITE PAGES PACIFIC BELL WHITE PAGES
1986	University Art Center	Pacific Bell
1985	UNIVERSITY ART CENTER	Pacific Bell
1980	Art Center California	Pacific Telephone

### 1228A S BASCOM AVE

<u>Year</u>	<u>Uses</u>	<u>Source</u>
1985	RADIO SHACK-A DIVISION OF TANDY CORP	Pacific Bell

### 1228B S BASCOM AVE

<u>Year</u>	<u>Uses</u>	<u>Source</u>
1985	RADIO SHACK-A DIVISION OF TANDY CORP	Pacific Bell

## FINDINGS

### **ADJOINING PROPERTY: ADDRESSES NOT IDENTIFIED IN RESEARCH SOURCE**

The following Adjoining Property addresses were researched for this report, and the addresses were not identified in research source.

<b><u>Address Researched</u></b>	<b><u>Address Not Identified in Research Source</u></b>
1024 DELNA MANOR LN	2006, 2001, 2000, 1996, 1991, 1986, 1985, 1982, 1980, 1978, 1975, 1974, 1970, 1968, 1966, 1965, 1964, 1963, 1962, 1960, 1957, 1955, 1950, 1946, 1945, 1942, 1940, 1936, 1935, 1931, 1930, 1926, 1925, 1922
1024 DELNA MANOR LN	2017, 2014, 2009, 2004, 2001, 1999, 1996, 1994, 1991, 1986, 1982, 1980, 1978, 1975, 1974, 1970, 1968, 1966, 1965, 1964, 1963, 1962, 1960, 1957, 1955, 1950, 1946, 1945, 1942, 1940, 1936, 1935, 1931, 1930, 1926, 1925, 1922
1027 DELNA MANOR LN	2017, 2014, 2009, 2004, 2001, 1999, 1996, 1994, 1991, 1986, 1985, 1982, 1980, 1978, 1975, 1974, 1970, 1968, 1966, 1965, 1964, 1963, 1962, 1960, 1957, 1955, 1950, 1946, 1945, 1942, 1940, 1936, 1935, 1931, 1930, 1926, 1925, 1922
1027 DELNA MANOR LN	2006, 2001, 2000, 1996, 1994, 1991, 1986, 1985, 1982, 1980, 1978, 1975, 1974, 1970, 1968, 1966, 1965, 1964, 1963, 1962, 1960, 1957, 1955, 1950, 1946, 1945, 1942, 1940, 1936, 1935, 1931, 1930, 1926, 1925, 1922
1028 DELNA MANOR LN	2006, 2001, 2000, 1999, 1996, 1994, 1991, 1986, 1985, 1982, 1980, 1978, 1975, 1974, 1970, 1968, 1966, 1965, 1964, 1963, 1962, 1960, 1957, 1955, 1950, 1946, 1945, 1942, 1940, 1936, 1935, 1931, 1930, 1926, 1925, 1922
1028 DELNA MANOR LN	2017, 2014, 2009, 2004, 2001, 1999, 1996, 1994, 1991, 1986, 1985, 1982, 1978, 1975, 1974, 1970, 1968, 1966, 1965, 1964, 1963, 1962, 1960, 1957, 1955, 1950, 1946, 1945, 1942, 1940, 1936, 1935, 1931, 1930, 1926, 1925, 1922
1031 DELNA MANOR LN	2017, 2014, 2009, 2004, 2001, 1999, 1996, 1994, 1991, 1982, 1978, 1975, 1974, 1970, 1968, 1966, 1965, 1964, 1963, 1962, 1960, 1957, 1955, 1950, 1946, 1945, 1942, 1940, 1936, 1935, 1931, 1930, 1926, 1925, 1922
1031 DELNA MANOR LN	2006, 2001, 2000, 1996, 1994, 1991, 1986, 1985, 1982, 1980, 1978, 1975, 1974, 1970, 1968, 1966, 1965, 1964, 1963, 1962, 1960, 1957, 1955, 1950, 1946, 1945, 1942, 1940, 1936, 1935, 1931, 1930, 1926, 1925, 1922
1033 DELNA MANOR LN	2006, 2001, 2000, 1996, 1991, 1986, 1985, 1982, 1980, 1978, 1975, 1974, 1970, 1968, 1966, 1965, 1964, 1963, 1962, 1960, 1957, 1955, 1950, 1946, 1945, 1942, 1940, 1936, 1935, 1931, 1930, 1926, 1925, 1922
1033 DELNA MANOR LN	2017, 2014, 2009, 2004, 2001, 1999, 1994, 1986, 1982, 1978, 1975, 1974, 1970, 1968, 1966, 1965, 1964, 1963, 1962, 1960, 1957, 1955, 1950, 1946, 1945, 1942, 1940, 1936, 1935, 1931, 1930, 1926, 1925, 1922
1035 DELNA MANOR LN	2017, 2014, 2009, 2004, 2001, 1999, 1994, 1982, 1980, 1978, 1975, 1974, 1970, 1968, 1966, 1965, 1964, 1963, 1962, 1960, 1957, 1955, 1950, 1946, 1945, 1942, 1940, 1936, 1935, 1931, 1930, 1926, 1925, 1922
1035 DELNA MANOR LN	2006, 2001, 2000, 1996, 1991, 1986, 1985, 1982, 1980, 1978, 1975, 1974, 1970, 1968, 1966, 1965, 1964, 1963, 1962, 1960, 1957, 1955, 1950, 1946, 1945, 1942, 1940, 1936, 1935, 1931, 1930, 1926, 1925, 1922
1035 DELNA MNA ANOR LN	2017, 2014, 2009, 2006, 2004, 2001, 2000, 1999, 1996, 1994, 1986, 1985, 1982, 1980, 1978, 1975, 1974, 1970, 1968, 1966, 1965, 1964, 1963, 1962, 1960, 1957, 1955, 1950, 1946, 1945, 1942, 1940, 1936, 1935, 1931, 1930, 1926, 1925, 1922
1037 DELNA MANOR LN	2017, 2014, 2009, 2004, 2001, 1999, 1996, 1994, 1991, 1986, 1985, 1982, 1980, 1978, 1975, 1974, 1970, 1968, 1966, 1965, 1964, 1963, 1962, 1960, 1957, 1955, 1950, 1946, 1945, 1942, 1940, 1936, 1935, 1931, 1930, 1926, 1925, 1922
1037 DELNA MANOR LN	2006, 2001, 2000, 1996, 1994, 1991, 1986, 1985, 1982, 1980, 1978, 1975, 1974, 1970, 1968, 1966, 1965, 1964, 1963, 1962, 1960, 1957, 1955, 1950, 1946, 1945, 1942, 1940, 1936, 1935, 1931, 1930, 1926, 1925, 1922

## FINDINGS

**Address Not Identified in Research Source**

[illegible]

## FINDINGS

**Address Not Identified in Research Source**

[illegible]





## FINDINGS

**Address Not Identified in Research Source**

[illegible]



## FINDINGS

**Address Not Identified in Research Source**

[illegible]

## FINDINGS

**Address Not Identified in Research Source**

[illegible]



## FINDINGS

**Address Not Identified in Research Source**

1244 BASCOM AVE S

2106 LEON DR

2106 LEON DR

2111 LEON DR

2111 LEON DR

2120 LEON DR

2120 LEON DR

2122 LEON DR

2123 LEON DR

2123 LEON DR

2130 LEON DR

2130 LEON DR







**TARGET PROPERTY: ADDRESS NOT IDENTIFIED IN RESEARCH SOURCE**

The following Target Property addresses were researched for this report, and the addresses were not identified in the research source.

**Address Researched**

1165 South Bascom Avenue

**Address Not Identified in Research Source**

2004, 2001, 1986, 1985, 1982, 1980, 1978, 1974, 1968, 1965, 1964, 1962, 1960,  
1957, 1955, 1950, 1946, 1945, 1942, 1940, 1936, 1935, 1931, 1930, 1926, 1925, 1922

**APPENDIX G**  
**FIRE INSURANCE MAPS**



World Oil

1165 South Bascom Avenue

San Jose, CA 95128

Inquiry Number: 6216665.3

October 05, 2020

## Certified Sanborn® Map Report



6 Armstrong Road, 4th floor  
Shelton, CT 06484  
Toll Free: 800.352.0050  
[www.edrnet.com](http://www.edrnet.com)

## Certified Sanborn® Map Report

10/05/20

**Site Name:**

World Oil  
1165 South Bascom Avenue  
San Jose, CA 95128  
EDR Inquiry # 6216665.3

**Client Name:**

APEX Environmental  
15850 Crabbs Branch Way  
Rockville, MD 20855  
Contact: Dan Hisey



The Sanborn Library has been searched by EDR and maps covering the target property location as provided by APEX Environmental were identified for the years listed below. The Sanborn Library is the largest, most complete collection of fire insurance maps. The collection includes maps from Sanborn, Bromley, Perris & Browne, Hopkins, Barlow, and others. Only Environmental Data Resources Inc. (EDR) is authorized to grant rights for commercial reproduction of maps by the Sanborn Library LLC, the copyright holder for the collection. Results can be authenticated by visiting [www.edrnet.com/sanborn](http://www.edrnet.com/sanborn).

The Sanborn Library is continually enhanced with newly identified map archives. This report accesses all maps in the collection as of the day this report was generated.

### Certified Sanborn Results:

**Certification #** 130A-4E76-A896

**PO #** NA

**Project** World Oil - San Jose

#### UNMAPPED PROPERTY

This report certifies that the complete holdings of the Sanborn Library, LLC collection have been searched based on client supplied target property information, and fire insurance maps covering the target property were not found.



Sanborn® Library search results

Certification #: 130A-4E76-A896

The Sanborn Library includes more than 1.2 million fire insurance maps from Sanborn, Bromley, Perris & Browne, Hopkins, Barlow and others which track historical property usage in approximately 12,000 American cities and towns. Collections searched:

- ☒ Library of Congress
- ☒ University Publications of America
- ☒ EDR Private Collection

*The Sanborn Library LLC Since 1866™*

#### Limited Permission To Make Copies

APEX Environmental (the client) is permitted to make up to FIVE photocopies of this Sanborn Map transmittal and each fire insurance map accompanying this report solely for the limited use of its customer. No one other than the client is authorized to make copies. Upon request made directly to an EDR Account Executive, the client may be permitted to make a limited number of additional photocopies. This permission is conditioned upon compliance by the client, its customer and their agents with EDR's copyright policy; a copy of which is available upon request.

#### Disclaimer - Copyright and Trademark Notice

This Report contains certain information obtained from a variety of public and other sources reasonably available to Environmental Data Resources, Inc. It cannot be concluded from this Report that coverage information for the target and surrounding properties does not exist from other sources. NO WARRANTY EXPRESSED OR IMPLIED, IS MADE WHATSOEVER IN CONNECTION WITH THIS REPORT. ENVIRONMENTAL DATA RESOURCES, INC. SPECIFICALLY DISCLAIMS THE MAKING OF ANY SUCH WARRANTIES, INCLUDING WITHOUT LIMITATION, MERCHANTABILITY OR FITNESS FOR A PARTICULAR USE OR PURPOSE. ALL RISK IS ASSUMED BY THE USER. IN NO EVENT SHALL ENVIRONMENTAL DATA RESOURCES, INC. BE LIABLE TO ANYONE, WHETHER ARISING OUT OF ERRORS OR OMISSIONS, NEGLIGENCE, ACCIDENT OR ANY OTHER CAUSE, FOR ANY LOSS OF DAMAGE, INCLUDING, WITHOUT LIMITATION, SPECIAL, INCIDENTAL, CONSEQUENTIAL, OR EXEMPLARY DAMAGES. ANY LIABILITY ON THE PART OF ENVIRONMENTAL DATA RESOURCES, INC. IS STRICTLY LIMITED TO A REFUND OF THE AMOUNT PAID FOR THIS REPORT. Purchaser accepts this Report "AS IS". Any analyses, estimates, ratings, environmental risk levels or risk codes provided in this Report are provided for illustrative purposes only, and are not intended to provide, nor should they be interpreted as providing any facts regarding, or prediction or forecast of, any environmental risk for any property. Only a Phase I Environmental Site Assessment performed by an environmental professional can provide information regarding the environmental risk for any property. Additionally, the information provided in this Report is not to be construed as legal advice. Copyright 2020 by Environmental Data Resources, Inc. All rights reserved. Reproduction in any media or format, in whole or in part, of any report or map of Environmental Data Resources, Inc., or its affiliates, is prohibited without prior written permission.

EDR and its logos (including Sanborn and Sanborn Map) are trademarks of Environmental Data Resources, Inc. or its affiliates. All other trademarks used herein are the property of their respective owners.

## **APPENDIX H**

### **SITE RECONNAISSANCE PHOTOGRAPHS**

**Photograph 1**

View of the fuel services canopy located on the eastern portion of the Site.



**Photograph 2**

View of the UST field located on the western portion of the Site.



**Photograph 3**

UST vent pipes located in the southwestern corner of the Site.



**Photograph 4**

Another view of the fuel services canopy on the eastern portion.



**Photograph 5**

Restroom/storage room located on the southern end of the Site.



**Photograph 6**

55-gallon drums of soil and water waste generated during UST maintenance activities located in the southwestern corner.



**Photograph 7**

Solid waste dumpster located in southwestern corner of the Site.



**Photograph 8**

Kiosk located in northwestern portion of the Site.



**Photograph 9**

Veeder Root alarm system connected to USTs.



**Photograph 10**

UST leak detection system located in the Kiosk.



**Photograph 11**

Clean air separator connected to the UST vent lines located on the southern end of the Site.



**Photograph 12**

Overview of the Site.



**Photograph 13**

Bascom Commerce Center,  
addressed as 1190 South Bascom  
Avenue, located to the east.



**Photograph 14**

Kelly-Moore Paints, addressed as  
1145 South Bascom Avenue,  
located to the north.



**Photograph 15**

Commercial building, addressed as  
1150 South Bascom Avenue,  
located to the east.



**Photograph 16**

Winchester Western Wear, addressed as 1185 South Bascom Avenue, located to the south.



**Photograph 17**

Residential properties located to the west.



**Photograph 18**

Waterworks Aquatic, addressed as 1120 South Bascom Avenue, located to the northeast.

