

---

# **Appendix G**

## Phase 1 Environmental Site Assessment



**PHASE I ENVIRONMENTAL SITE ASSESSMENT  
PROPOSED OCEAN CREEK TOWN CENTER  
OCEANSIDE, CALIFORNIA 92054**


Prepared For:

**JPI REAL ESTATE ACQUISITION, LLC**

12250 El Camino Real, Suite 380  
San Diego, California 92130

Project No. 12085.003

October 25, 2019



Leighton and Associates, Inc.

A LEIGHTON GROUP COMPANY



Leighton and Associates, Inc.  
A LEIGHTON GROUP COMPANY

October 25, 2019

Project No. 12085.003

JPI Real Estate Acquisition, LLC  
12250 El Camino Real, Suite 380  
San Diego, California 92130

Attention: Mr. Joel Warsh

**Subject: Phase I Environmental Site Assessment  
Proposed Ocean Creek Town Center  
Oceanside, California 92054**

Leighton and Associates, Inc. (Leighton) is pleased to present this Phase I Environmental Site Assessment (ESA) Report for the proposed Ocean Creek Town Center project located south of the intersection of Crouch Street and Skylark Drive in Oceanside, California 92054 (Site). Leighton declares that, to the best of our professional knowledge and belief, we meet the definition of Environmental Professional as defined in §312.10 of 40 Code of Federal Regulations (CFR) 312, and the ASTM International E1527-13.

Leighton has the specific qualifications based on education, training, and experience to assess a property of the nature, history, and setting of the Site. Leighton has developed and performed the all appropriate inquiries in conformance with the standards and practices set forth in 40 CFR Part 312.

If you have questions regarding this report, please contact us. We appreciate the opportunity to be of service to JPI Real Estate Acquisition, LLC.

Respectfully submitted,  
LEIGHTON AND ASSOCIATES, INC.

Bryan Voss, P.G.  
Senior Project Geologist

Distribution: (1) Addressee (electronic)



## TABLE OF CONTENTS

<u>Section</u>	<u>Page</u>
<b>TABLE OF CONTENTS.....</b>	<b>i</b>
<b>1.0 INTRODUCTION.....</b>	<b>1</b>
1.1 Authorization.....	1
1.2 Purpose.....	1
1.3 Scope of Work.....	2
1.4 Significant Assumptions.....	2
1.5 Limitations and Exceptions.....	2
1.6 Special Terms and Conditions.....	3
1.7 User Reliance.....	4
1.8 Important Information about Geoenvironmental Reports.....	4
<b>2.0 SITE DESCRIPTION.....</b>	<b>5</b>
2.1 General Description.....	5
2.2 Current Use of Adjoining Properties.....	6
<b>3.0 USER PROVIDED INFORMATION.....</b>	<b>7</b>
<b>4.0 RECORDS REVIEW.....</b>	<b>8</b>
4.1 Physical Setting Source(s).....	8
4.2 Standard Environmental Record Sources.....	9
4.2.1 Site.....	10
4.2.2 Offsite.....	10
4.2.3 Vapor Encroachment.....	10
4.2.4 Regulatory Agency Contacts.....	11
4.2.5 Previous Environmental Site Assessments.....	11
4.3 Historical Use Information on the Property.....	12
4.4 Summary of Historical Land Use.....	12
4.5 Summary of Adjacent Property Land Use.....	13
<b>5.0 SITE RECONNAISSANCE.....</b>	<b>15</b>
5.1 Methodology and Limiting Conditions.....	15
5.2 General Property Setting.....	15
<b>6.0 INTERVIEWS.....</b>	<b>17</b>
<b>7.0 FINDINGS.....</b>	<b>18</b>
7.1 Onsite.....	18
7.2 Offsite.....	18
7.3 Data Gaps.....	19
<b>8.0 OPINION.....</b>	<b>20</b>
8.1 Onsite.....	20
8.2 Offsite.....	20
<b>9.0 CONCLUSIONS.....</b>	<b>21</b>
<b>10.0 DEVIATIONS.....</b>	<b>22</b>
<b>11.0 ADDITIONAL SERVICES.....</b>	<b>23</b>
<b>12.0 QUALIFICATIONS OF ENVIRONMENTAL PROFESSIONALS.....</b>	<b>24</b>
12.1 Corporate.....	24
12.2 Individual.....	24

12.3 Environmental Professional Statement .....	24
---	----

List of Accompanying Illustrations and Appendices

Figure 1 – Site Location Map

Figure 2 – Site Plan with Photo Locations

Appendix A – References

Appendix B – Site Reconnaissance Photos

Appendix C – Client Supplied Documentation

Appendix D – Environmental Lien Search Report

Appendix E – Environmental Radius Report

Appendix F – Regulatory Records Documentation

Appendix G – Historical Research Documentation

Appendix H – GBA Geoenvironmental Report

## 1.0 INTRODUCTION

### 1.1 Authorization

Leighton and Associates, Inc. (Leighton) performed a Phase I Environmental Site Assessment (ESA) for the proposed Ocean Creek Town Center project located south of the intersection of Crouch Street and Skylark Drive, in the city of Oceanside, San Diego County, California (Site – Figure 1) in accordance with JPI Real Estate Acquisition, LLC's (Client) authorization.

### 1.2 Purpose

The purpose of the Phase I ESA was to identify, to the extent feasible and pursuant to the processes prescribed in ASTM International (ASTM) E1527-13, recognized environmental conditions (RECs), historical RECs (HRECs), or controlled RECs (CRECs) in connection with the Site.

- RECs are defined, according to ASTM E1527-13 as *“the presence or likely presence of any hazardous substances or petroleum products in, on, or at a property: (1) due to any release to the environment; (2) under conditions indicative of a release to the environment; or (3) under conditions that pose a material threat of a future release to the environment. De minimis conditions are not RECs.”*
- HRECs are defined, according to ASTM E1527-13 as *“a past release of any hazardous substances or petroleum products that has occurred in connection with the property and has been addressed to the satisfaction of the applicable regulatory authority or meeting unrestricted use criteria established by a regulatory authority, without subjecting the property to any required controls.”*
- CRECs are defined, according to ASTM E1527-13 as *“a REC resulting from a past release of hazardous substances or petroleum products that has been addressed to the satisfaction of the applicable regulatory authority, with hazardous substances or petroleum products allowed to remain in place subject to the implementation of required controls.”* (ASTM E1527-13, 2013).

### **1.3 Scope of Work**

The scope of work was performed in accordance with Leighton's proposal and included the following tasks:

- A reconnaissance-level visit of the Site for evidence of the release(s) of hazardous materials and petroleum products and to assess the potential for onsite releases of hazardous materials and petroleum products;
- Records review (including review of previous environmental reports, selected governmental databases, and historical review);
- Interviews; and
- Preparation of a report presenting our findings.

### **1.4 Significant Assumptions**

Leighton assumes that the purpose of this Phase I ESA is to provide appropriate inquiry into the previous ownership and use of the Site so that the Client may qualify for the Comprehensive Environmental Response, Compensation and Liability Act (CERCLA) landowner liability protections as defined in CERCLA, 42 USC §9601(35)(B). Leighton also assumes that the information provided by the Client and its agents, regulatory database provider, and regulatory agencies is true and reliable.

### **1.5 Limitations and Exceptions**

Leighton performed the Phase I ESA in conformance with the scope and limitations of ASTM Practice E1527-13 of the Site. Other than the non-scope items shown in Section 1.6 that were not applicable, there were no exceptions to, or deletions from, this practice.

Property-specific activities performed by Leighton and information collected regarding these activities are summarized in the following sections. The findings of this Phase I ESA are presented in Section 7.0. Opinions and conclusions drawn by Leighton, based on the information collected as part of the Phase I ESA, are presented in Sections 8.0 and 9.0, respectively. References are included as Appendix A. Site Photographs are presented in Appendix B. Client supplied documentation is included as Appendix C. Research of Environmental Liens is documented in Appendix D. The Environmental Radius Report is included as

Appendix E. Regulatory records requests and responses are included as Appendix F. Historical documentation is provided in Appendix G.

This Phase I ESA was conducted in a manner consistent with the level of care and skill ordinarily exercised by members of the profession currently practicing in the same locality under similar conditions.

The observations and conclusions presented in this report are professional opinions based on the scope of activities, work schedule, and information obtained through the Phase I ESA described herein. Opinions presented herein apply to property conditions existing at the time of our study and cannot necessarily be taken to apply to property conditions or changes that we are not aware of or have not had the opportunity to evaluate. It must be recognized that conclusions drawn from these data are limited to the amount, type, distribution, and integrity of the information collected at the time of the investigation, and the methods utilized to collect and evaluate the data. Although Leighton has taken steps to obtain true copies of available information, we make no representation or warranty with respect to the accuracy or completeness of the information provided by others.

This practice does not address whether requirements in addition to all appropriate inquiry have been met in order to qualify for the landowner liability protections including the continuing obligation not to impede the integrity and effectiveness of activity and use limitations, or the duty to take reasonable steps to prevent releases, or the duty to comply with legally required release reporting obligations. Users should also be aware that there are likely to be other legal obligations with regard to hazardous substances or petroleum products discovered on the Site that are not addressed in this practice and that may pose risks of civil and/or criminal sanctions for non-compliance.

## **1.6 Special Terms and Conditions**

The scope of work for this Phase I ESA did not include non-scope considerations, such as, but not limited to, those listed in Section 13 of ASTM E1527-13. The scope of work for this Phase I ESA did not include non-scope items such as testing of electrical equipment for the presence of polychlorinated biphenyls (PCBs) or collection of other environmental samples, such as, soil, soil vapor, water, building materials, paint or other media; assessment of natural hazards such as naturally occurring asbestos, radon gas, methane gas, or mold; assessment of the potential presence of radionuclides, biological agents, or lead in drinking water; assessment

of indoor air quality (such as vapor intrusion assessment); or assessment of nonchemical hazards such as the potential for damage from earthquakes or floods, or the presence of endangered species or wildlife habitats. This Phase I ESA also did not include an extensive assessment of the environmental compliance status of the Site or of businesses operating at the Site, or a health-based risk assessment.

## **1.7 User Reliance**

This report is for the exclusive use of JPI Real Estate Acquisition, LLC, any JPI-related entity acquiring interest in the Site, and their lenders and equity providers, and as provided in the Master Environmental Consulting Agreement between JPI Real Estate Acquisition, LLC and Leighton, dated February 5, 2019. Use of this report by any other party shall be for informational purposes only at such party's sole risk. If other persons or entities wish to rely upon this report, Leighton will require that such parties agree in writing to Leighton's contract terms.

## **1.8 Important Information about Geoenvironmental Reports**

The Client is referred to Appendix H regarding important information provided by the Geoprofessional Business Association (GBA) on geoenvironmental studies and reports.

## 2.0 SITE DESCRIPTION

### 2.1 General Description

The Site is currently vacant undeveloped land in the city of Oceanside, San Diego County, California (Figure 1). The Site consists of three vacant parcels of land; Parcel 1 is located southeast of Crouch Street and is 7.62 acres in size, Parcel 2 is located northwest of Crouch Street and is 5.99 acres in size, and Parcel 3 occupies the northwestern most portion of the property between Parcel 2 and Loma Alta Creek and is 12.72 acres in size. The surrounding vicinity is primarily developed as single-family residences to the south and east and commercial properties are present to the north and west of the Site.

Property Description Summary	
Property Address	None found
Historical Address(es)	None found
Assessor Parcel Number (APN)	151-270-50, -52, -53, and -56
Legal Description	Parcel 1: APNs 151-270-52 and -53 Parcel 2: APN 151-270-56 Parcel 3: APN 151-270-50  See the Alta/NSPS Land Title Survey in Appendix C for a complete Legal Description.
Owner Name	Weese Robert Family Trust, Weese Bessie Trust
Building Area	N/A – vacant land
Building Construction	N/A – vacant land
Units	N/A – vacant land
Year Built	N/A – vacant land
Number of Floors	N/A – vacant land
Parcel(s) Area	27.829 acres
Current Tenants	N/A – vacant land
Suspected Release	No suspected releases were reported or identified.
Environmental Liens	No environmental liens were reported by the property owner.
AULs	No Activity and Use Limitations were reported by the property owner.

Description of Structures, Roads, and Other Site Improvements	
Number of Buildings	N/A – vacant land
Potable Water Supply	Municipal (future)
Septic/Sewage	Municipal (future)

<b>Description of Structures, Roads, and Other Site Improvements</b>	
Waste Disposal	N/A – vacant land
Other Public Easements/Utilities	<p>Four utility easements exist on the Site (See the Alta/NSPS Land Title Survey in Appendix C). An approximate 10-foot wide easement for an existing buried water line traverses the northwestern portion of Parcel 2 from north to south.</p> <p>A drainage easement is indicated between Parcel 1, Parcel 2 and Parcel 3, transecting the central portion of the Site (See Photos 1 and 5 – Appendix B).</p> <p>A drainage channel and access easement are also located along the north and northwest property line (See Photo 6 – Appendix B).</p> <p>AT&amp;SF Right of Way/North San Diego County Transit Development Board easement is located on the north side of Loma Alta Creek (See Photo 6 – Appendix B).</p>
Roads/Alleys/Parking	Crouch Street bisects the property running northeast and turning north.

## 2.2 Current Use of Adjoining Properties

<b>Direction from Site</b>	<b>Current Use</b>
North	<p>Parcel 1: Vacant Land</p> <p>Parcel 2: Parcel 3</p> <p>Parcel 3: Loma Alta Creek and Crouch Street Trolley Station</p>
South	<p>Parcel 1: Grandview Street, followed by residences</p> <p>Parcel 2: Crouch Street followed by Parcel 1</p> <p>Parcel 3: Parcel 2 and residences</p>
East	<p>Parcel 1: Residences</p> <p>Parcel 2: Crouch Street followed by vacant land</p> <p>Parcel 3: Crouch Street followed by vacant land</p>
West	<p>Parcel 1: Crouch Street and residences</p> <p>Parcel 2: Residences</p> <p>Parcel 3: Office buildings</p>



### 3.0 USER PROVIDED INFORMATION

The user of this Phase I ESA is identified as JPI Real Estate Acquisition, LLC. As a part of the ASTM E1527-13 process, JPI Real Estate Acquisition, LLC, completed a questionnaire for the Site. A copy of this questionnaire is provided in Appendix C.

User Provided Information	Issue Identified	Comments
Environmental Liens or Activity and Use Limitations	No	JPI Real Estate Acquisition, LLC indicated that they were not aware of environmental liens or activity and use limitations (AULs) filed or recorded for the Site.
Specialized Knowledge	No	JPI Real Estate Acquisition, LLC indicated that they do have specialized knowledge and experience related to managing the Site.
Commonly Known or Reasonably Ascertainable Information	No	JPI Real Estate Acquisition, LLC indicated that they are not aware of the past uses of the Site, any chemicals that were once present on the Site, and are not aware any environmental cleanups that may have occurred on the Site.
Valuation Reduction for Environmental Issues	No	JPI Real Estate Acquisition, LLC indicated that the purchase price reflects fair market value.
Owner, Property Manager, and Occupant Information	No	The Site is owned by the Weese Robert Family Trust and Weese Betsy Trust. Refer to Section 6.0 for owner interview information.
Reason for Performing Phase I ESA	No	JPI Real Estate Acquisition, LLC indicated the reason for performing this Phase I ESA is for due diligence related to purchasing the property.

## 4.0 RECORDS REVIEW

### 4.1 Physical Setting Source(s)

Leighton reviewed pertinent maps and readily available literature for information on the physiography and hydrogeology of the Site. A summary of this information is presented in the following subsections.

<b>General Site Setting</b>	
Township and Range	The Site is located in Section 25 of Township 11 South, Range 5 West of the San Bernardino Baseline and Meridian.
Topography	Topographic map coverage of the Site vicinity is provided by the United States Geological Survey (USGS) "San Luis Rey, California" Quadrangle (2012). The Site elevation rises from approximately 25 feet above mean sea level (amsl) to just over 160 feet amsl along the southern edge of both parcels.
Surface Water	Ponded water was observed within the Alta Loma Creek channel which parallels the northern boundary of Parcel 2 at the Site.
Geology and Soils	Geologic map coverage of the site vicinity is provided by the California Geological Survey, Geologic Map of the Oceanside 30' x 60' Quadrangle (Kennedy and Tan, 2007). The Site is underlain by Quaternary-Aged Alluvium (Qal) and Tertiary-aged Santiago Formation (Tsa).
Hydrogeology	<p>The Site is located in the Carlsbad Hydrologic Unit and Loma Alta Hydrologic Area (904.10). Existing beneficial use of groundwater include industrial (RWQCB, 1994).</p> <p>During a recent geotechnical investigation at the Site, groundwater was encountered at 14 feet below ground surface (bgs) at the Site. Groundwater at the Site is anticipated to flow to the west/northwest generally following topography.</p>

<b>General Site Setting</b>	
Wetlands and Floodplains	<p>Leighton's review of the USGS topographic maps revealed evidence of historic wetlands on the site for the 1901, 1898, and 1893 topographic maps. However, the wetlands are not depicted on the 1948, 1949, 1968, 1975, 1997, and 2015 USGS topographic maps (See Appendix G).</p> <p>Loma Alta Creek is indicted as a perennial stream on the USGS topographic maps and flood zone areas are indicated along Loma Alta Creek on the Alta/NSPS Land Title Survey Map (see Appendix C).</p>
Oil and Gas Fields	Leighton reviewed the California Department of Conservation, Division of Oil, Gas, and Geothermal Resources (DOGGR), Online Mapping System, on August 26, 2019. Evidence of oil wells or oil fields were not identified at the Site or surrounding properties.
Pipelines	Leighton reviewed the United States Pipeline and Hazardous Materials Safety Administration's Pipeline Information Management Mapping Application (PIMMA), on August 26, 2019. No evidence of hazardous materials pipelines was identified at the Site or surrounding properties.
Radon	<p>Radon is not regulated within the State of California. Nonetheless, the California Department of Health Services (CDPH) and the United States Environmental Protection Agency (US EPA) both recommend a threshold of 4 picocuries per liter (pCi/L) above which certain precautions be taken to mitigate radon buildup in structures.</p> <p>The California Department of Health Services maintains a database of indoor radon levels that are sorted by zip code. According to the most recent update prepared on February 26, 2016, 35 tests were completed in the Site zip code of 92054 and zero tests exceeded 4 pCi/L. Therefore, there is low potential for elevated levels of radon to exist at the Site.</p>

## 4.2 Standard Environmental Record Sources

A search of selected government databases was conducted by Leighton using the ERIS Database Report environmental database reporting system. Details and descriptions of the database search are provided in the ERIS Database Report.

The report meets the government records search requirements of ASTM E1527-13 Standard Practice for Environmental Property Assessments: Phase I Environmental Property Assessment Process. The database listings were reviewed within the specified radii established by the ASTM E1527-13. A copy of this report is included in Appendix E.

#### 4.2.1 Site

The Site was not identified in the ERIS Database Report.

#### 4.2.2 Offsite

Agri-Chemical and Supply at 2002 Oceanside Boulevard, Seven Day Tire and Break at 2001 Oceanside Boulevard, and Arco #1862 at 1990 Oceanside Boulevard were all identified as facilities with leaking underground storage tanks (LUSTs) that impacted soil and groundwater within 0.25-miles of the Site. However, these facilities are all located down gradient and north of the Site across Alta Loma Creek, therefore the potential for migration from these facilities onto the Site is considered low.

The remaining offsite listings in the database report were reviewed and were not interpreted to represent an adverse effect to the Site at the time of this report preparation based on one or more of the following:

- Nature of the database listing and not appearing on a database that reports unauthorized releases of hazardous substances,
- Reported regulatory agency status (e.g., Case Closed),
- Reported nature of the case (e.g., soil contamination only),
- Distance of the facility to the Site, and/or
- Location of the facility with respect to anticipated groundwater flow direction.

Unmapped Listings: Orphan listings in the ERIS Database Report, are properties without a complete street address and therefore cannot be located on a map. The unmapped listings identified in the radius report were reviewed and were not interpreted to represent an adverse effect to the Site.

#### 4.2.3 Vapor Encroachment

Leighton reviewed the ERIS Xplorer application that gathers regulatory database information from the accompanying Database Report and allows



the user to integrate groundwater information, regional topography, and other information to evaluate the concern for potential vapor encroachment from on-site activities and from adjacent properties. ERIS Xplorer was designed by ERIS to assist parties seeking to meet the Tier 1 requirements of the ASTM Standard Practice for Assessment of Vapor Encroachment into Structures on Property Involved in Real Estate Transactions (E2600-10).

As discussed in Section 4.2.2, Agri-Chemical and Supply, Seven Day Tire and Break, and Arco #1862 are all identified as facilities with leaking underground storage tanks (LUSTs) that impacted soil and groundwater within 0.25-miles of the Site. However, these facilities are all located down gradient and north of the Site across Alta Loma Creek, therefore the potential for vapor migration from these facilities to the Site is considered low.

#### 4.2.4 Regulatory Agency Contacts

Leighton requested regulatory records for the APN associated with the Site and searched online databases for records pertaining to the Site. The following agencies were contacted:

- Department of Toxic Substances Control (DTSC) – EnviroStor Database;
- State Water Resources Control Board GeoTracker Database; and
- County of San Diego Department of Environmental Health (SDDEH)

Records for the Site were not identified for of the agencies contacted. Copies of records requests and responses are provided in Appendix F.

#### 4.2.5 Previous Environmental Site Assessments

Leighton previously prepared a Phase I ESA for the Site dated August 16, 2005. According to the Phase I ESA, the Site was historically vacant, undeveloped land, until Parcel 2 was reportedly terraced at some point between 1974 and 1990 (Leighton, 2005). During the site inspection for the Phase I ESA, two stockpiles of residential debris and construction debris were observed on Parcel 2. The Phase I ESA recommended removing and disposing of the stockpiles prior to site redevelopment. Leighton did not identify any RECs in connection with the property (Leighton, 2005). The

stockpiles were not observed during the site inspection for this Phase I ESA on August 21, 2019.

#### 4.3 Historical Use Information on the Property

Leighton reviewed selected historical information on the Site. These references were reviewed for evidence of activities, which would suggest the presence of hazardous substances at the Site and to evaluate the potential for the Site to be impacted by offsite sources of contamination.

<b>Historical Sources Reviewed</b>	
<b>Historical Resource</b>	<b>Years Reviewed</b>
Aerial Photographs	1928, 1939, 1946, 1958, 1963, 1967, 1974, 1980, 1985, 1994, 1997, 2002, 2005, 2009, 2010, 2012, 2014, 2016, 2018
Historical Topographic Maps	1893, 1898, 1901, 1948, 1949, 1968, 1975, 1997, 2015
Fire Insurance Maps	Unmapped property
Historical City Directories	1970, 1975, 1980, 1986, 1991, 1996, 2001, 2006, 2012, 2016
Building Permits	Not reviewed
Recorded Land Title Records	Leighton reviewed The ERIS Environmental Lien Search Report. No environmental liens or activity and use limitations (AULs) were identified for APNs 151-270-50, -52, -53, and -56.
Other Historical Sources	Other Historical Sources were not reviewed during the preparation of this Phase I ESA.

#### 4.4 Summary of Historical Land Use

Based on historical records, land usage is summarized as follows:

<b>Subject Property Historical Summary Table</b>		
<b>Time Period</b>	<b>Land Usage</b>	<b>Reference</b>
Prior to 1893	Unknown	None Available

<b>Subject Property Historical Summary Table</b>		
<b>Time Period</b>	<b>Land Usage</b>	<b>Reference</b>
Prior to 1928 to 1974	The Site was vacant and undeveloped, a dirt road in roughly the same alignment as Crouch Street at the Site. Alta Loma Creek was unconfined and meandered through the northern portion of the Site.	Topographic Maps Aerial Photographs Fire Insurance Maps Previous Phase I ESA
1974 to approximately 2002	The Site appears to have been graded between 1975 and 1985 when the southwestern portion of the Site was terraced, Alta Loma Creek channel was confined to its present-day channel, and a drainage swale was constructed in the central portion of Parcels 2 and 3.	Aerial Photographs City Directory Interviews Site Reconnaissance
2002 to present	The Site is vacant in its present-day configuration.	Aerial Photographs City Directory Interviews Site Reconnaissance

#### 4.5 Summary of Adjacent Property Land Use

<b>Adjacent Property Historical Summary Table</b>		
<b>Time Period</b>	<b>Land Usage</b>	<b>Reference</b>
Prior to 1893	Unknown	None Available
1893 to prior to 1958	North: AT&SF Railroad South: Agriculture East: Vacant West: Vacant	Topographic Maps
Approximately 1958 to 1974	North: AT&SF Railroad followed by Oceanside Blvd. and Commercial/retail use South: Residential East: Vacant West: Vacant	Aerial Photographs Fire Insurance Maps Topographic Maps

<b>Adjacent Property Historical Summary Table</b>		
<b>Time Period</b>	<b>Land Usage</b>	<b>Reference</b>
1974 to present	North: AT&SF (Trolley Station constructed in 2002) followed by Oceanside Blvd. and Commercial/retail use South: Residential East: Vacant West: Commercial use - offices	Aerial Photographs City Directory Site Reconnaissance



## 5.0 SITE RECONNAISSANCE

### 5.1 Methodology and Limiting Conditions

On August 21, 2019, a representative of Leighton conducted a reconnaissance-level assessment of the Site. The property reconnaissance consisted of observing and documenting existing conditions of the Site and nature of the neighboring development within 0.25-miles of the Site. Photographs of the Site are presented in Appendix B and their view directions are noted on Figure 2.

### 5.2 General Property Setting

The Site currently consists of three vacant parcels totaling 27.8 acres in size (Photos 1 through 8, Appendix B). Access to the property is obtained from Crouch Street which bifurcates the property. The surrounding vicinity is primarily developed as commercial businesses to the north and west, and residential properties to the south.

Issue	Property	Adjacent Property
Hazardous Substances, Drums, and Other Chemical Containers	Hazardous substances were not observed at the Site.	Not observed
Storage Tanks	Evidence of USTs or ASTs (such as vent lines, fill or overfill ports) were not observed on the Site.	Not observed
Polychlorinated Biphenyls (PCBs)	Transformers were not observed on the Site.	Not observed
Waste Disposal	Solid waste is not produced at the Site. Minor amounts of wind-blown trash were observed throughout the Site.	Not observed
Dumping	Significant amounts of dumping was not observed at the Site.	Not observed

<b>Issue</b>	<b>Property</b>	<b>Adjacent Property</b>
Pits, Ponds, Lagoons, Septic Systems, Wastewater, Drains, Cisterns, and Sumps	Evidence of pits, ponds, lagoons, wastewater, cisterns, and septic systems was not observed at the Site.	Not observed
Pesticide Use	Pesticide use was not observed on the Site.	Not observed
Staining, Discolored Soils, Corrosion	There was no significant visible surficial staining, discolored soils, or corrosion observed on the Site.	Not observed
Stressed Vegetation	Stressed vegetation was not observed on the Site, with the burned areas on the eastern portion of Parcels 2 and 3.	Not observed
Unusual Odors	Unusual odors were not detected on the Site.	Not observed
Onsite Wells	Evidence of groundwater wells and/or oil and gas wells was not observed on-site.	Not observed
Other Observations	<p>Alta Loma Creek channel was observed adjacent to the north of the Site.</p> <p>Several transients were observed living on the banks of the Alta Loma Creek channel.</p> <p>Burned areas from a recent brush fire were observed on the eastern portion of Parcels 2 and 3 (Photos 1, 2 and 4).</p>	Not observed

## 6.0 INTERVIEWS

<b>Title</b>	<b>Name</b>	<b>Comments</b>
Owner	Weese Robert Family Trust and Weese Bessie Trust	Mr. Thomas Weese, Trustee of the Weese Family Trust indicated that he is not aware of any chemicals used at the property, spills, cleanups, or other environmental concerns associated with the Site. Mr. Weese indicated he is aware of a Phase I ESA prepared by Leighton.
Site/Property Manager	N/A	Leighton did not interview the property manager for the Site because the property is vacant.
Occupants	N/A	Leighton did not interview current occupants of the Site because the property is vacant.
Local Government Officials	See Section 4.2.3	Leighton did not interview employees with local government agencies to request information regarding historic and current uses of the Site except for those noted in Section 4.2.3.
Others	See Section 3.0	Leighton did not conduct other interviews for this Phase I ESA except for the User Interview described in Section 3.0.

## **7.0 FINDINGS**

Leighton, Inc. (Leighton) performed this Phase I ESA for the Proposed Ocean Creek Town Center project located south of the intersection of Oceanside Boulevard and Crouch Street, in the City of Oceanside, San Diego County, California in accordance with JPI Real Estate Acquisition, LLC's authorization.

### **7.1 Onsite**

Historically, the Site was vacant, undeveloped land with the Alta Loma Creek meandering along the northern margin of the Site, and a dirt road present in approximately the same alignment as Crouch Street. Between 1974 and 1985, the Alta Loma Creek was contained into its present-day channel, Crouch Street was constructed, the slope along the southwestern portion of the property was terraced and the Site was graded.

Currently, the Site is vacant undeveloped land. The eastern portion of Parcels 2 and 3 recently experienced a brush fire (Photos 1, 2, and 4). However, since no structures were present at the Site, the potential for environmental impacts from the fire is considered low.

A search of selected government databases was conducted by Leighton using the ERIS Database Report environmental database report system. Details of the database search along with descriptions of each database researched are provided in the ERIS Database Report. The report meets the government records search requirements of ASTM E1527-13 Standard Practice for Environmental Property Assessments: Phase I ESA Environmental Property Assessment Process. The database listings were reviewed within the specified radii established by the ASTM E1527-13. The Site was not identified in the ERIS Database Report.

### **7.2 Offsite**

Historically, the adjacent properties were primarily commercial to the north and west, residential to the south, and vacant land to the east. Currently, the Site is bordered by office buildings to the west; residences to the south; vacant land to the east; and the Couch Street Trolley Station, railroad tracks, and the Loma Alta Creek channel to the north.

Agri-Chemical and Supply at 2002 Oceanside Boulevard, Seven Day Tire and Break at 2001 Oceanside Boulevard, and Arco #1862 at 1990 Oceanside Boulevard were all identified as facilities with leaking underground storage tanks (LUSTs) that impacted soil and groundwater within 0.25-miles of the Site in the ERIS Database Report. However, these facilities are all located down gradient and north of the Site across Alta Loma Creek, therefore the potential for migration from these facilities onto the Site is considered low. The facilities are not considered RECs for the Site.

### **7.3 Data Gaps**

Data gaps were identified by Leighton:

- Historical records prior to 1893 were not available. It is Leighton's opinion that this data gap is not significant to identifying recognized environmental conditions on the Site.

## **8.0 OPINION**

### **8.1 Onsite**

This assessment has identified no RECs, HRECs, or CRECs in connection with the Site.

It is Leighton's opinion that no further assessment is warranted at this time.

### **8.2 Offsite**

No offsite RECs, HRECs, or CRECs were identified that would negatively impact the Site.

## **9.0 CONCLUSIONS**

We have performed a Phase I ESA in conformance with the scope and limitations of ASTM E1527-13 for the Proposed Ocean Creek Town Center located south of the intersection of Oceanside Boulevard and Crouch Street, in the City of Oceanside, San Diego County, California and for the APNs 151-270-50, -52, -53, and -56. Exceptions to, or deletions from, this practice are described in Section 1.5 of this report.

This assessment has not revealed evidence of RECs, HRECs, or CRECs in connection with the Site.

In general, observations should be made during future property development for areas of possible contamination such as, but not limited to, the presence of underground facilities, buried debris, waste drums, and tanks, stained soil or odorous soils. Should such materials be encountered, further investigation and analysis may be necessary at that time.

## **10.0 DEVIATIONS**

Leighton did not deviate from or alter the scope of work, as defined in Section 1.3 of this report. Significant data gaps were not identified that affect the ability of Leighton to identify recognized environmental conditions at the Site.



## **11.0 ADDITIONAL SERVICES**

Leighton did not perform work outside the scope of work as defined in Section 1.3 of this report.

## **12.0 QUALIFICATIONS OF ENVIRONMENTAL PROFESSIONALS**

### **12.1 Corporate**

Leighton is a California corporation, providing geotechnical and environmental consulting services throughout California. We are solely a consulting firm without interests in real property other than our offices in Southern California. We provide professional environmental consulting services including application of science and engineering to environmental compliance, hazardous materials/waste assessment and cleanup, and management of hazardous, solid and industrial waste. Phase I Environmental Property Assessments are a part of this practice area and have been conducted by us.

### **12.2 Individual**

The qualifications of the Project Manager and the other Leighton environmental professionals involved in this Phase I ESA meet the Leighton corporate requirements for performing Phase I ESAs as specified by ASTM E1527-13.

### **12.3 Environmental Professional Statement**

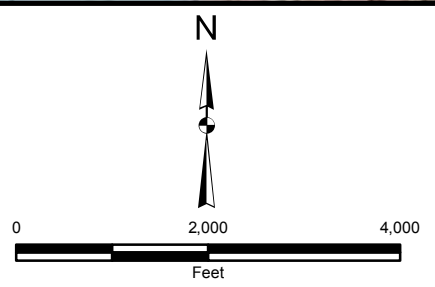
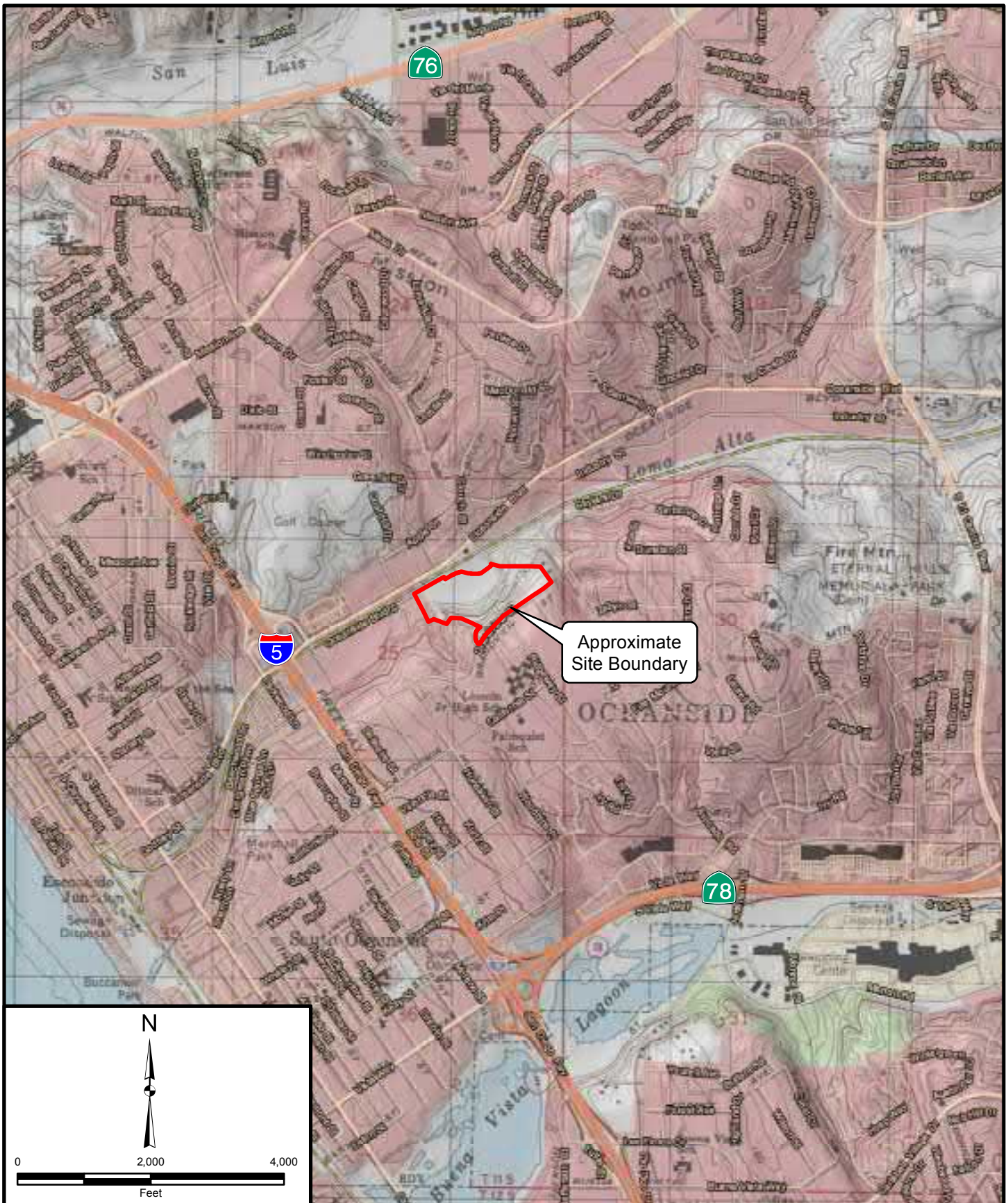
I declare that, to the best of my professional knowledge and belief, I meet the definition of Environmental Professional as defined by §312.10 of 40 CFR Part 312.

I have the specific qualifications based on education, training, and experience to assess a property of the nature, history, and setting of the Site. I have developed and performed all the appropriate inquiries in conformance with the standards and practices set forth in 40 CFR Part 312.



---

Bryan Voss, P.G.  
Senior Project Geologist



Project: 12085.003	Eng/Geol: BEV/BCP
Scale: 1" = 2,000'	Date: August 2019
Base Map: ESRI ArcGIS Online 2019	
Author: (mmurphy)	

# **SITE LOCATION MAP** Ocean Creek Town Center Phase I ESA Oceanside, California

Figure 1



Leighton



## Legend

8 → Photo Location and Direction

Approximate Site Boundary



Project: 12085.003 Eng/Geol: BCP/BEV

Scale: 1" = 300' Date: August 2019

Base Map: ESRI ArcGIS Online 2019

Author: (mmurphy)

## SITE PLAN WITH PHOTO LOCATIONS

Ocean Creek Town Center Phase I ESA  
Oceanside, California

Figure 2



Leighton

## APPENDIX A

## REFERENCES

## APPENDIX A

### References

- American Society for Testing and Materials, ASTM, 2013, Standard Practice for Environmental Property Assessments: Phase I Environmental Property Assessment Process, Designation E1527-13, dated November 1.
- California Department of Conservation, Division of Oil, Gas, and Geothermal Resources, Online Mapping System, accessed August 26, 2019, updated July 23, 2012.
- California Department of Health Services, California Indoor Radon Levels Sorted by Zip Code, accessed August 26, 2019, updated February 26, 2016.
- California Regional Water Quality Control Board – San Diego Region (SDRWQCB), 1994, Water Quality Control Plan for the San Diego Basin (9), dated September 8, 1994.
- Department of Toxic Substances Control (DTSC), 2012, Hazardous Waste Tracking System (HWTS), <http://hwts.dtsc.ca.gov/index.cfm>, accessed August 26, 2019.
- Department of Toxic Substances Control (DTSC), 2012, EnviroStor Database, <http://www.envirostor.dtsc.ca.gov/public/>, accessed August 26, 2019.
- Kennedy, M. P., and Tan, S.S, (Tan and Kennedy) 2007, Geologic map of the Oceanside 30' x 60' quadrangle, California, California Geological Survey, Regional Geologic Map No. 2, scale 1:100,000.
- State Water Resources Control Board, GeoTracker Database, <<http://geotracker.swrcb.ca.gov>>, accessed August 26, 2019.
- United States Pipeline and Hazardous Materials Safety Administration, 2012, National Pipeline Mapping System, Pipeline Information Management Mapping Application (PIMMA) accessed August 26, 2019. <https://www.npms.phmsa.dot.gov/>

APPENDIX B  
SITE RECONNAISSANCE PHOTOS





Leighton and Associates, Inc.

## PHOTOGRAPHIC RECORD

August 21, 2019

**Client Name:**

**JPI Real Estate Acquisition, LLC**

**Site Location:**

**Ocean View Town Center, Oceanside, CA**

**Project No.**

**12085.003**

**Photo No. 1**

**View Direction of Photo:**

Northwest

**Description:**

View of Parcels 2 and 3 of the Site from Grandview Street.



**Photo No. 2**

**View Direction of Photo:**

Northeast

**Description:**

View of Parcel 1 at the Site from Grandview Street.







Leighton and Associates, Inc.

## PHOTOGRAPHIC RECORD

August 21, 2019

**Client Name:**

**JPI Real Estate Acquisition, LLC**

**Site Location:**

**Ocean View Town Center, Oceanside, CA**

**Project No.**

**12085.003**

**Photo No. 3**

**View Direction of Photo:**

Southeast

**Description:**

View of Parcel 1 of the Site from Crouch Street.



**Photo No. 4**

**View Direction of Photo:**

South

**Description:**

View of the burned portion of Parcel 2 from the Crouch Street Trolley Station.







Leighton and Associates, Inc.

## PHOTOGRAPHIC RECORD

August 21, 2019

**Client Name:**

**JPI Real Estate Acquisition, LLC**

**Site Location:**

**Ocean View Town Center, Oceanside, CA**

**Project No.**

**12085.003**

**Photo No. 5**

**View Direction of  
Photo:**  
South

**Description:**

View of the drainage  
ditch in the central  
portion of Parcels 2  
and 3 at the Site.




**Photo No. 6**

**View Direction of  
Photo:**  
East

**Description:**

View of the Loma  
Alta Creek channel  
adjacent to the north  
of the Site.







Leighton and Associates, Inc.

## PHOTOGRAPHIC RECORD August 21, 2019

**Client Name:**

**JPI Real Estate Acquisition, LLC**

**Site Location:**

**Ocean View Town Center, Oceanside, CA**

**Project No.**

**12085.003**

**Photo No. 7**

**View Direction of  
Photo:**  
West

**Description:**

View of a pile of concrete rubble in the southwestern portion of Parcel 2 and the office buildings adjacent to the west of the Site.




**Photo No. 8**

**View Direction of  
Photo:**  
South

**Description:**

View of Parcel 2 from the western margin of the Site.



APPENDIX C  
CLIENT SUPPLIED DOCUMENTATION



## Phase I ESA Users Questionnaire

---

**Project Name:** Oceanside Blvd & Crouch St

---

**Complete and Correct Address(es) of the Property and APN(s):**

Oceanside Blvd & Crouch St; APN 151-270-50, -53 & -56

---

**User Company Name:**

JPI Real Estate Acquisition, LLC

**User Name/Title:**

**User Phone/Email:**

---

**Interviewee Name and Relationship to Project:**

---

**Site Owner:** WEESE ROBERT FAMILY TRUST; WEESE BESSIE TRUST

---

**Reason Phase I is required:**

Property acquisition and redevelopment

---

**Type of property:**

Land

---

**Type of property transaction (e.g., Sale, purchase, exchange):**

Purchase

---

**Any scope of services beyond the ASTM Practice E 1527:**

---

**All Parties that will rely on the Phase I report:**

JPI related ownership entity; lender to be named

---

**Name and Contact Information for Site Contact:**

---

**Any special terms or conditions:**

---

**Any other pertinent knowledge or experience with the property (e.g., prior reports, documents, correspondence concerning the environmental conditions of the property):**

No

---

**(1). Environmental cleanup liens that are filed or recorded against the site (40 CFR 312.25).**

Did a search of recorded land title records (or judicial records where appropriate) identify any environmental liens filed or recorded against the property under federal, tribal, state or local law? ☐ Yes | ☒ No

If Yes, Describe:

**(2). Activity and land use limitations (AULs) that are in place on the site or that have been filed or recorded in a registry (40 CFR 312.26).**

Did a search of recorded land title records (or judicial records where appropriate) identify any AULs, such as engineering controls, land use restrictions or institutional controls that are in place at the property and/or have been filed or recorded against the property under federal, tribal, state or local law? ☐ Yes | ☒ No

If Yes, Describe:

**(3). Specialized knowledge or experience of the person seeking to qualify for the Landowners Liability Protections (LLP) (40 CFR 312.28).**

Do you have any specialized knowledge or experience related to the property or the property or nearby properties? For example, are you involved in the same line of business as the current or former occupants of the property or an adjoining property so that you would have specialized knowledge of the chemicals and processes used by this type of business?

☐ Yes | ☒ No

If Yes, Describe:

**(4). Relationship of the purchase price to the fair market value of the property if it were not contaminated (40 DRF 312.29).**

Does the purchase price being paid for this property reasonably reflect the fair market value of the property?

☒ Yes | ☐ No

If you conclude that there is a difference, have you considered whether the lower purchase price is because contamination is known or believed to be present at the property? ☐ Yes | ☐ No

If Yes, Describe:

**(5). Commonly known or reasonable ascertainable information about the property (40 CFR 312.30).**

Are you aware of commonly known or *reasonably ascertainable* information about the property that would help the *environmental professional* to identify conditions indicative of releases or threatened releases? For example, as user,

(a.) Do you know the past uses of the property? ☐ Yes | ☒ No

(b.) Do you know of specific chemicals that are present or once were present at the property? ☐ Yes | ☒ No

(c.) Do you know of spills or other chemical releases that have taken place at the property? ☐ Yes | ☒ No

(d.) Do you know of any environmental cleanups that have taken place at the property? ☐ Yes | ☒ No

If Yes, Describe: User has no information other than as described in the prior reports

**(6). The degree of obviousness of the presence of likely presence of contamination at the property, and the ability to detect the contamination by appropriate investigation (40 CFR 312.31).**

Based on your knowledge and experience related to the *property*, are there any *obvious* indicators that point to the presence or likely presence of contamination at the *property*? ☐ Yes | ☒ No

If Yes, Describe:

Signature

Date



## Phase I ESA Owner/Site Contact Interview Form

Interviewee Name:	THOMAS WEESE	Title:	TRUSTEE	
Address:	PO BOX 1695 PACIFIC PALISADES, CA		Phone:	310 459-8266
Relationship to Property:	TRUSTEE			
Name of Property Owner:				
Address of Property Owner:				
Site Name:				
Property Address:	Oceanside Blvd + Crouch St, Oceanside, CA			
Previous Street Names/Numbers:				
General Business Type/Present Property Use:	none			
Property Utilization during Ownership:	farming			
Assessor Parcel #:	151-270-50,52,53,56	Grant Total Square Footage:	27 + acres	
Total # of Buildings:	0	Date Built:		
Name and Address of Past Owners (include dates of ownership):	unknown			
Past Property Uses (include dates):	unknown			
Source of Potable Water Supply (municipal/groundwater wells):	City of Oceanside			
Sewage Disposal (municipal/septic) (provide name of utility):	" " "			
Means of Heating/Cooling (gas, electric, heating oil, etc.):	raw land			
Fuel Source for Heating/Air Conditioning (provide name of utility):	"			
Neighboring Property Types (commercial/industrial/residential):	all three			
Current Uses of Adjoining Properties:	North:	Railroad		
	South:	residential		
	East:	vacant		
	West:	office		

**ARE THERE NOW, OR HAVE THERE BEEN IN THE PAST, ANY OF THESE ITEMS ONSITE OR ON ADJACENT PROPERTIES:**

ITEM	YES	NO	UNK	ADJACENT PROPERTY
• Hazardous Materials			✓	
• Hazardous Waste			✓	
• MSDS Sheets			✓	
• Underground Storage Tanks (USTs)		✓		
• Aboveground Storage Tanks (ASTs)		✓		
• Vent Pipes, fill pipes, or access ways indicating a fill pipe to an underground storage area		✓		
• Odors			✓	
• Drums			✓	
• Electrical or hydraulic equipment known to contain Polychlorinated Biphenyls (PCBs)			✓	
• Stained soil or surfaces			✓	
• Drains <i>for rain water</i>	✓			
• Sumps			✓	
• Clarifier			✓	
• Pits, ponds, or lagoons			✓	
• Stressed vegetation			✓	
• Areas for dumping solid waste (landfill)			✓	
• Wastewater			✓	
• Wells (groundwater, oil, and/or gas)			✓	
• Septic Systems			✓	
• Fill Material (if fill material is on site, please state source of fill)	✓			

*from on site supervised by Teighton + Assoc*





ADDITIONAL QUESTIONS:	YES	NO	UNK	REMARKS
Has the Site been used as any of the following: gas station, motor repair facility, commercial printing facility, metal plating, dry cleaners, photo developing laboratory, junkyard, or landfill, or as a waste treatment, storage, disposal, processing, or recycling facility? If so, state which type of facility.		✓		
Are you aware of any Phase I or Phase II environmental site assessments, soil sampling reports, geotechnical or geologic reports, environmental compliance audit reports, environmental permits, registrations for USTs or ASTs, community right-to-know plans, environmental safety plans or reports regarding hazardous waste generation for the Site?	✓			see Leighton + assoc
Do you know of any notices or correspondence from any government agency relating to past or current violations of environmental laws with respect to the Site or relating to environmental liens encumbering the Site?		✓		
Do you know of any pending, threatened, or past litigation or administrative proceedings relevant to hazardous substances or petroleum products in, on or from the Site?		✓		
Do you know of any notices from any governmental entity regarding any possible violation of environmental laws or possible liability relating to hazardous substances or petroleum products?		✓		
Do you know of any environmental concerns associated with the Site? If so please state in remarks column.			✓	
Do you know of any environmental concerns associated with any adjacent or nearby properties? If so please state in remarks column.			✓	

## Additional Comments:

Preparer presents that to the best of the preparer's knowledge the above statements and facts are true and correct, and to the best of the preparer's actual knowledge no material facts have been suppressed or misstated.

Thomas D. Weese, Trustee

Signature

August 21, 2019

Date



## Brian Pierce

---

**From:** Andy Jones <andy@telluslandcap.com>  
**Sent:** Wednesday, August 21, 2019 1:47 PM  
**To:** Joel Warsh; Adam Pevney (adam.pevney@jpi.com); Nicholas Bea; Bryan Voss; Bob Linder; Brian Pierce  
**Subject:** FW: Oceanside Blvd & Crouch St Phase I ESA Access and Questionnaire  
**Attachments:** Phase I ESA Owner Questionnaire.pdf; PHASE 1 ESA Owner Site Contact Interview Form. Leighton 082119.pdf

Joel,

See attached for the seller completed questionnaire. Also please see the gas station comment from owner in the below email.

Please let me know if you need anything else. Thanks



### Andy Jones

Principal | Tellus Land & Capital, Inc.

CA DRE# 01845086

**M:** 760-579-3179

**E:** [andy@telluslandcap.com](mailto:andy@telluslandcap.com)

[www.telluslandcap.com](http://www.telluslandcap.com)

---

**From:** Thomas Weese <T.Weese@weesetrusts.com>  
**Sent:** Wednesday, August 21, 2019 1:20 PM  
**To:** joe.delaney@dlapiper.com; Andy Jones <andy@telluslandcap.com>  
**Subject:** FW: Oceanside Blvd & Crouch St Phase I ESA Access and Questionnaire

Hi Joe/Andy,

I am confident about the gas station reply as Crouch street was cut through our property to Grandview St during our ownership and the City of Oceanside was given a surface easement. It was a dirt road at that time.

Tom

---

**From:** Andy Jones <[andy@telluslandcap.com](mailto:andy@telluslandcap.com)>  
**Sent:** Tuesday, August 20, 2019 1:16 PM  
**To:** Thomas Weese <[T.Weese@weesetrusts.com](mailto:T.Weese@weesetrusts.com)>  
**Cc:** Joe Delaney <[Joe.Delaney@dlapiper.com](mailto:Joe.Delaney@dlapiper.com)>  
**Subject:** Fwd: Oceanside Blvd & Crouch St Phase I ESA Access and Questionnaire

Tom,

We need the attached questionnaire to be completed in order for JPI to complete their geotechnical work. Thanks

Andy Jones  
Principal | Tellus Land & Capital, Inc.  
Cell: 760-579-3179  
[andy@telluslandcap.com](mailto:andy@telluslandcap.com)  
DRE# 01845086

Sent from my iPhone

Begin forwarded message:

**From:** Joel Warsh <[joel.warsh@jpi.com](mailto:joel.warsh@jpi.com)>  
**Date:** August 20, 2019 at 1:09:50 PM PDT  
**To:** Andy Jones <[andy@telluslandcap.com](mailto:andy@telluslandcap.com)>  
**Cc:** Bryan Voss <[bvoss@leightongroup.com](mailto:bvoss@leightongroup.com)>, Bob Linder <[bob.linder@jpi.com](mailto:bob.linder@jpi.com)>, Adam Pevney <[adam.pevney@jpi.com](mailto:adam.pevney@jpi.com)>, Brian Pierce <[bpierce@leightongroup.com](mailto:bpierce@leightongroup.com)>, Nicholas Bea <[nicholas.bea@jpi.com](mailto:nicholas.bea@jpi.com)>  
**Subject:** RE: Oceanside Blvd & Crouch St Phase I ESA Access and Questionnaire

Andy, has the owner completed the attached questionnaire? If so can you please reply all with the completed form.

Thank you,

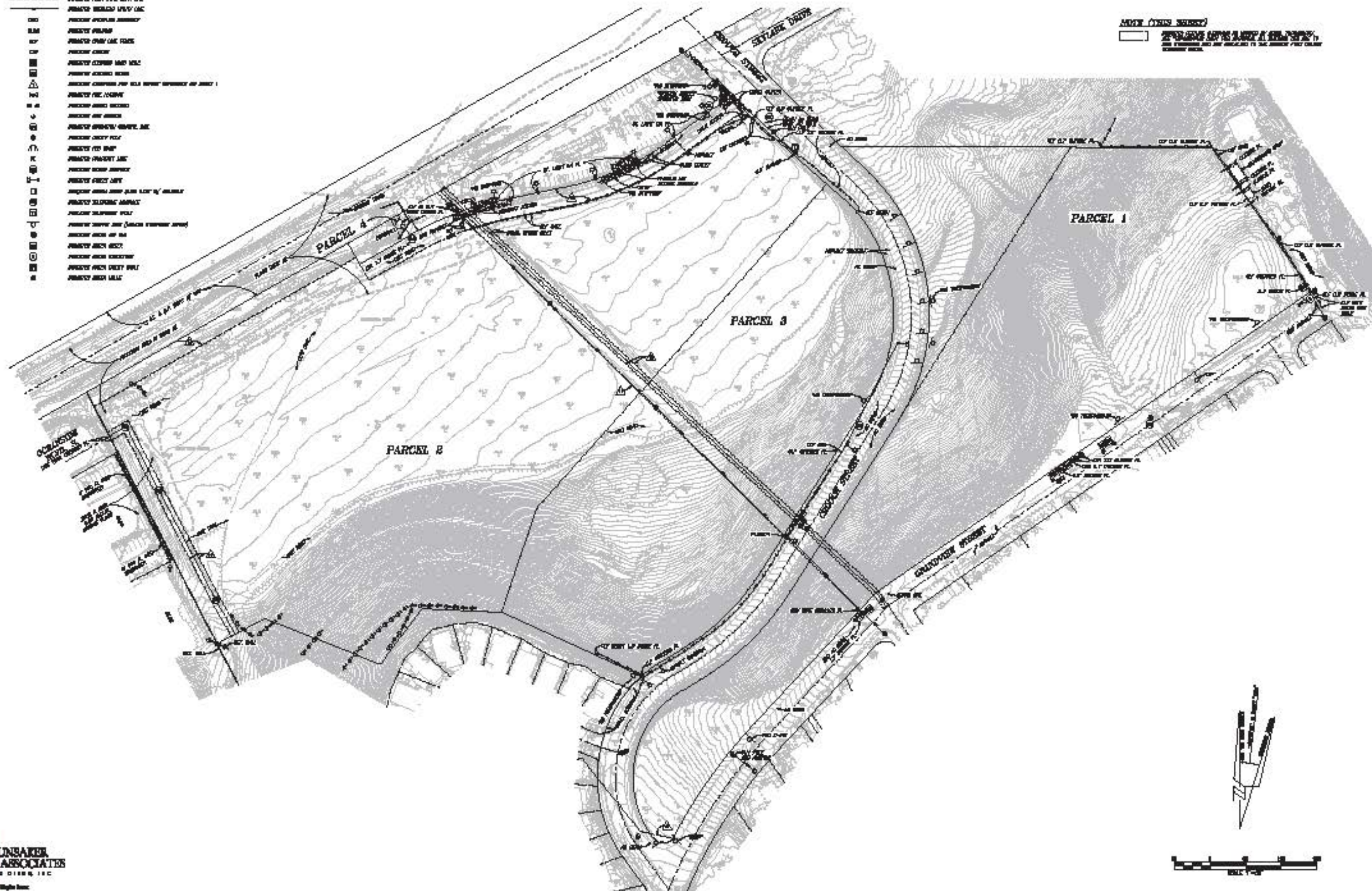
Joel Warsh  
Development Manager







☐ **2025 RELEASE UNDER E.O. 14176**  
ALL INFORMATION CONTAINED HEREIN IS UNCLASSIFIED EXCEPT WHERE SHOWN OTHERWISE



1-800-855-5555 800-855-5555  
 1-800-855-5555 800-855-5555  
 1-800-855-5555 800-855-5555

ORIGINAL DESTROYED 01/12/2018  
F.O. No. 1376-0883

APPENDIX D  
ENVIRONMENTAL LIEN SEARCH REPORT



**ERIS**  
ENVIRONMENTAL RISK INFORMATION SERVICES



## ENVIRONMENTAL **LIEN SEARCH**

**Project Property:** OCEAN CREEK TOWN CENTER  
OCEANSIDE, CA  
**Order No:** 20190813167  
**Date Completed:** 08/28/2019

*The following is the current property legal description (See deed for full legal description):*

*PAR B TR 13161*

*Assessor's Parcel Number(s): 151-270-50-00*

# ENVIRONMENTAL LIEN REPORT

Order No: 20190813167

The ERIS Environmental Lien Search Report provides results from a search of available current land title records for environmental cleanup liens and other activity and use limitations, such as engineering and institutional controls.

A network of professional, trained researchers, following established procedures, uses client supplied property information to:

- Search for parcel information and / or legal description
- Search for ownership information
- Research official land title documents recorded at jurisdictional agencies such as recorder's' office, registries of deeds, county clerks' offices, etc.
- Access a copy of the deed
- Search for environmental encumbrance(s) associate with the deed
- Provide a copy of any environmental encumbrance(s) based upon a review of keywords in the instrument(s) (title, parties involved and description)
- Provide a copy of the deed or cite documents reviewed

## **Thank You for Your Business**

Please contact ERIS at **416-510-5204** or **info@erisinfo.com**  
with any questions or comments

## **LIMITATION**

This report is neither a guarantee of title, a commitment to insure, or a policy of title insurance. ERIS – Environmental Risk Information Services does not guarantee nor include any warranty of any kind whether expressed or implied, about the validity of all information included in this report since this information is retrieved as it is recorded from various agencies that make it available. The total liability is limited to the fee paid for this report.



# ENVIRONMENTAL LIEN REPORT

Order No: 20190813167

The ERIS Environmental Lien Search Report is intended to assist in the search for environmental liens filed in land title records.

## **TARGET PROPERTY INFORMATION**

### **ADDRESS**

OCEAN CREEK TOWN CENTER  
OCEANSIDE, CA

### **RESEARCH SOURCE**

SAN DIEGO COUNTY RECORDER'S OFFICE  
CALIFORNIA ENVIRONMENTAL PROTECTION AGENCY  
UNITED STATES ENVIRONMENTAL PROTECTION AGENCY

### **DEED INFORMATION**

Type of Instrument: GRANT DEED

Grantor: ROBERT A. WEESE

Grantee: THOMAS D. WEESE, TRUSTEE OF THE ROBERT A. WEESE FAMILY TRUST

Deed Dated: 12/23/1978

Deed Recorded: 06/03/1980

Instrument: 80-178387

### **LEGAL DESCRIPTION**

PAR B TR 13161

Assessor's Parcel Number (s): 151-270-50-00

# ENVIRONMENTAL LIEN REPORT

Order No: 20190813167

## ENVIRONMENTAL LIEN

Environmental Lien:      Found              X Not Found

If Found Describe:

## OTHER ACTIVITY AND USE LIMITATIONS (AULs)

Other AULs:      Found              X Not Found

If Found Describe:

## LEASES

Lessor:              NONE IDENTIFIED

Lessee:

Lease Date:

Recorded Date:

Instrument #:

Lease Type:

Comments:

RECORDING REQUESTED BY 1472

80-178387  
FILED OCT 23 1978  
RECORDED 151-130-16

T. Weese  
JAN 9 1979

0710-16104  
SAN DIEGO, CALIF.  
RECORDED

ONE OTHER RELEASED WILL TO  
Name: ROBERT A. WEESE  
Address: c/o THOMAS D. WEESE  
536 Las Casas Avenue  
City & State: Pacific Palisades, CA. 90272

NAME AND ADDRESS TO  
Name: ROBERT A. WEESE  
Address: c/o THOMAS D. WEESE  
536 Las Casas Avenue  
City & State: Pacific Palisades, Ca. 90272

\$400

151-130-15, 151-130-16

# Individual Grant Deed

THIS FORM FURNISHED BY TITUS TITLE INS. AGENTS

A. P. H.

The undersigned grantor(s) declare(s):  
Documentary transfer tax is \$-0- Transferred to Revocable Trust for the Benefit  
of ROBERT A. WEESE  
( ) computed on full value of property conveyed, or  
( ) computed on full value less value of liens and encumbrances remaining at time of sale.  
( ) Unincorporated area: ( ) City of Oceanside, and

FOR A VALUABLE CONSIDERATION, receipt of which is hereby acknowledged,  
ROBERT A. WEESE

hereby GRANT(S) to THOMAS D. WEESE, TRUSTEE OF THE ROBERT A. WEESE  
FAMILY TRUST, U/T/A DATED DECEMBER 23, 1978, OR  
SUCCESSOR

ALL OF HIS INTEREST IN  
the following described real property in the City of Oceanside,  
County of San Diego, State of California:

See Attached Exhibit "A"

Date: December 23, 1978

Robert A. Weese  
ROBERT A. WEESE

STATE OF CALIFORNIA } ss.  
COUNTY OF LOS ANGELES  
On December 23, 1978 before me, the undersigned, a Notary Public in and for said State, personally appeared  
ROBERT A. WEESE

known to me  
to be the person whose name is subscribed to the within instrument and acknowledged that he executed the same  
WITNESS my hand and official seal.

Signature: John J. Schultz



Title Order No. \_\_\_\_\_ Enclose to Loan No. \_\_\_\_\_

MAIL TAX STATEMENTS AS DIRECTED ABOVE

No. 178387  
280.

80-178387

EXHIBIT "A"

1473

All that portion of Tract 54, Notating Lands, San Diego County, State of California, as shown on Map thereof No. 1717, filed for record April 16, 1971, in the office of the Recorder of said San Diego County, described as follows:

Beginning at a concrete monument marking the point of intersection of the prolongation of the Northeastly boundary line of said Tract 54 with the center line of Grandview Street; thence North 35°11'43" West along said Northeastly boundary line a distance of 125.85 feet more or less to the North line of said Tract (Record North 35°12' West 176.12 feet); thence South 89°42' West along the Northerly boundary line of said Tract 54 a distance of 1155.50 feet to the point of intersection of said Northerly boundary line with the Southerly line of the A.T. & S.P. right of way (Record South 89°37'49" West 1144.65 feet); thence South 59°11'30" (Record South 59°14'15" West) to a point; thence South 27°57'29" East a distance of 1499.14 feet to a point in the center line of Grandview Street; thence along the center line of Grandview Street the following courses and distances: First along the arc of a curve concave to the Northwest having a radius of 256.80 feet through a central angle of 78°21'10" a distance of 351.18 feet to a point of reverse curve; Second along the arc of a curve concave to the Southeast having a radius of 88° 96 feet through a central angle of 13°13' a distance of 577.59 feet to a point; Third North 42°27' East a distance of 307.00 feet to the point of intersection of the center line of Ridgeway Street with the center line of Grandview Street; Fourth, North 54°48'13" East a distance of 884.87 feet (Record North 54°48' East 885 feet) to the point of beginning.

151-130-15, 151-130-16

No. 178387

280.

EXHIBIT "A"

Robert A. Wense

I, \_\_\_\_\_, known to me  
to be the person whose name is subscribed to the within  
instrument and acknowledged that he executed the same.  
WITNESS my hand and official seal.

Signature

John J. Schultz



(This seal to affix to record)

Title Order No.

Enc. or Last No.

MAIL TAX STATEMENTS AS DIRECTED ABOVE

**ERIS**  
ENVIRONMENTAL RISK INFORMATION SERVICES



## ENVIRONMENTAL **LIEN SEARCH**

**Project Property:** OCEAN CREEK TOWN CENTER  
OCEANSIDE, CA  
**Order No:** 20190813167-2  
**Date Completed:** 08/28/2019

*The following is the current property legal description (See deed for full legal description):*

*PAR C TR 13160*

*Assessor's Parcel Number(s): 151-270-52-00*

# ENVIRONMENTAL LIEN REPORT

Order No: 20190813167-2

The ERIS Environmental Lien Search Report provides results from a search of available current land title records for environmental cleanup liens and other activity and use limitations, such as engineering and institutional controls.

A network of professional, trained researchers, following established procedures, uses client supplied property information to:

- Search for parcel information and / or legal description
- Search for ownership information
- Research official land title documents recorded at jurisdictional agencies such as recorder's' office, registries of deeds, county clerks' offices, etc.
- Access a copy of the deed
- Search for environmental encumbrance(s) associate with the deed
- Provide a copy of any environmental encumbrance(s) based upon a review of keywords in the instrument(s) (title, parties involved and description)
- Provide a copy of the deed or cite documents reviewed

## **Thank You for Your Business**

Please contact ERIS at **416-510-5204** or **info@erisinfo.com**  
with any questions or comments

## **LIMITATION**

This report is neither a guarantee of title, a commitment to insure, or a policy of title insurance. ERIS – Environmental Risk Information Services does not guarantee nor include any warranty of any kind whether expressed or implied, about the validity of all information included in this report since this information is retrieved as it is recorded from various agencies that make it available. The total liability is limited to the fee paid for this report.

# ENVIRONMENTAL LIEN REPORT

Order No: 20190813167-2

The ERIS Environmental Lien Search Report is intended to assist in the search for environmental liens filed in land title records.

## **TARGET PROPERTY INFORMATION**

### **ADDRESS**

OCEAN CREEK TOWN CENTER  
OCEANSIDE, CA

### **RESEARCH SOURCE**

SAN DIEGO COUNTY RECORDER'S OFFICE  
CALIFORNIA ENVIRONMENTAL PROTECTION AGENCY  
UNITED STATES ENVIRONMENTAL PROTECTION AGENCY

## **DEED INFORMATION**

Type of Instrument: GRANT DEED

Grantor: ROBERT A. WEESE

Grantee: THOMAS D. WEESE, TRUSTEE OF THE ROBERT A. WEESE FAMILY TRUST

Deed Dated: 12/23/1978

Deed Recorded: 06/03/1980

Instrument: 80-178387

## **LEGAL DESCRIPTION**

PAR C TR 13160

Assessor's Parcel Number (s): 151-270-52-00

# ENVIRONMENTAL LIEN REPORT

Order No: 20190813167-2

## ENVIRONMENTAL LIEN

Environmental Lien:      Found              X Not Found

If Found Describe:

## OTHER ACTIVITY AND USE LIMITATIONS (AULs)

Other AULs:      Found              X Not Found

If Found Describe:

## LEASES

Lessor:              NONE IDENTIFIED

Lessee:

Lease Date:

Recorded Date:

Instrument #:

Lease Type:

Comments:



RECORDING REQUESTED BY 1472

80-178387  
FILED OCT 23 1978  
RECORDED 150-1-107

T. Weese  
JAN 9 1979

01710-10000  
SAN DIEGO, CALIF.  
RECORDED

ONE OTHER RELEASED WILL TO  
Name: ROBERT A. WEESE  
Address: c/o THOMAS D. WEESE  
536 Las Casas Avenue  
City & State: Pacific Palisades, CA. 90272

NAME AND ADDRESS TO  
Name: ROBERT A. WEESE  
Address: c/o THOMAS D. WEESE  
536 Las Casas Avenue  
City & State: Pacific Palisades, Ca. 90272

\$400

151-130-15, 151-130-16

SPACE ABOVE THIS LINE FOR RECORDER'S USE

# Individual Grant Deed

THIS FORM FURNISHED BY TITUS TITLE INS. AGENTS

A. P. 18

The undersigned grantor(s) declare(s):  
Documentary transfer tax is \$-0- Transferred to Revocable Trust for the Benefit  
of ROBERT A. WEESE  
( ) computed on full value of property conveyed, or  
( ) computed on full value less value of liens and encumbrances remaining at time of sale.  
( ) Unincorporated area: ( ) City of Oceanside, and

FOR A VALUABLE CONSIDERATION, receipt of which is hereby acknowledged,  
ROBERT A. WEESE

hereby GRANT(S) to THOMAS D. WEESE, TRUSTEE OF THE ROBERT A. WEESE  
FAMILY TRUST, U/T/A DATED DECEMBER 23, 1978, OR  
SUCCESSOR

ALL OF HIS INTEREST IN  
the following described real property in the City of Oceanside  
County of San Diego, State of California:

See Attached Exhibit "A"

Date: December 23, 1978

Robert A. Weese  
ROBERT A. WEESE

STATE OF CALIFORNIA  
COUNTY OF LOS ANGELES  
On DECEMBER 23, 1978 before me, the undersigned, a Notary Public in and for said State, personally appeared  
ROBERT A. WEESE

known to me  
to be the person whose name is subscribed to the within instrument and acknowledged that he executed the same  
WITNESS my hand and official seal.

Notary: John J. Schultz



Title Order No. \_\_\_\_\_ Enclose to Loan No. \_\_\_\_\_

MAIL TAX STATEMENTS AS DIRECTED ABOVE

No. 178387  
280

80-178387

EXHIBIT "A"

1473

All that portion of Tract 54, Notating Lands, San Diego County, State of California, as shown on Map thereof No. 1717, filed for record April 16, 1971, in the office of the Recorder of said San Diego County, described as follows:

Beginning at a concrete monument marking the point of intersection of the prolongation of the Northeastly boundary line of said Tract 54 with the center line of Grandview Street; thence North 35°11'43" West along said Northeastly boundary line a distance of 125.85 feet more or less to the North line of said Tract (Record North 35°12' West 176.12 feet); thence South 89°42' West along the Northerly boundary line of said Tract 54 a distance of 1155.50 feet to the point of intersection of said Northerly boundary line with the Southerly line of the A.T. & S.P. right of way (Record South 89°37'49" West 1144.65 feet); thence South 59°11'30" (Record South 59°14'15" West) to a point; thence South 27°57'29" East a distance of 1499.14 feet to a point in the center line of Grandview Street; thence along the center line of Grandview Street the following courses and distances: First along the arc of a curve concave to the Northwest having a radius of 256.80 feet through a central angle of 78°21'10" a distance of 351.18 feet to a point of reverse curve; Second along the arc of a curve concave to the Southeast having a radius of 88° 96 feet through a central angle of 13°13' a distance of 577.59 feet to a point; Third North 42°27' East a distance of 307.00 feet to the point of intersection of the center line of Ridgeway Street with the center line of Grandview Street; Fourth, North 54°48'13" East a distance of 884.87 feet (Record North 54°48' East 885 feet) to the point of beginning.

151-130-15, 151-130-16

No. 178387

280.

EXHIBIT "A"

Robert A. Wense

I, \_\_\_\_\_, known to me  
to be the person whose name is subscribed to the within  
instrument and acknowledged that he executed the same.  
WITNESS my hand and official seal.

Signature

John J. Schultz



(This seal to affix to each record)

Title Order No.

Enc. or Last No.

MAIL TAX STATEMENTS AS DIRECTED ABOVE

**ERIS**  
ENVIRONMENTAL RISK INFORMATION SERVICES



## ENVIRONMENTAL **LIEN SEARCH**

**Project Property:** OCEAN CREEK TOWN CENTER  
OCEANSIDE, CA  
**Order No:** 20190813167-3  
**Date Completed:** 08/28/2019

*The following is the current property legal description (See deed for full legal description):*

*PAR D TR 13160*

*Assessor's Parcel Number(s): 151-270-53-00*

# ENVIRONMENTAL LIEN REPORT

Order No: 20190813167-3

The ERIS Environmental Lien Search Report provides results from a search of available current land title records for environmental cleanup liens and other activity and use limitations, such as engineering and institutional controls.

A network of professional, trained researchers, following established procedures, uses client supplied property information to:

- Search for parcel information and / or legal description
- Search for ownership information
- Research official land title documents recorded at jurisdictional agencies such as recorder's office, registries of deeds, county clerks' offices, etc.
- Access a copy of the deed
- Search for environmental encumbrance(s) associate with the deed
- Provide a copy of any environmental encumbrance(s) based upon a review of keywords in the instrument(s) (title, parties involved and description)
- Provide a copy of the deed or cite documents reviewed

## **Thank You for Your Business**

Please contact ERIS at **416-510-5204** or **info@erisinfo.com** with any questions or comments

## **LIMITATION**

This report is neither a guarantee of title, a commitment to insure, or a policy of title insurance. ERIS – Environmental Risk Information Services does not guarantee nor include any warranty of any kind whether expressed or implied, about the validity of all information included in this report since this information is retrieved as it is recorded from various agencies that make it available. The total liability is limited to the fee paid for this report.

# ENVIRONMENTAL LIEN REPORT

Order No: 20190813167-3

The ERIS Environmental Lien Search Report is intended to assist in the search for environmental liens filed in land title records.

## **TARGET PROPERTY INFORMATION**

### **ADDRESS**

OCEAN CREEK TOWN CENTER  
OCEANSIDE, CA

### **RESEARCH SOURCE**

SAN DIEGO COUNTY RECORDER'S OFFICE  
CALIFORNIA ENVIRONMENTAL PROTECTION AGENCY  
UNITED STATES ENVIRONMENTAL PROTECTION AGENCY

### **DEED INFORMATION**

Type of Instrument: GRANT DEED

Grantor: ROBERT A. WEESE

Grantee: THOMAS D. WEESE, TRUSTEE OF THE ROBERT A. WEESE FAMILY TRUST

Deed Dated: 12/23/1978

Deed Recorded: 06/03/1980

Instrument: 80-178387

### **LEGAL DESCRIPTION**

PAR D TR 13160

Assessor's Parcel Number (s): 151-270-53-00

# ENVIRONMENTAL LIEN REPORT

Order No: 20190813167-3

## ENVIRONMENTAL LIEN

Environmental Lien:      Found              X Not Found

If Found Describe:

## OTHER ACTIVITY AND USE LIMITATIONS (AULs)

Other AULs:      Found              X Not Found

If Found Describe:

## LEASES

Lessor:              NONE IDENTIFIED

Lessee:

Lease Date:

Recorded Date:

Instrument #:

Lease Type:

Comments:



RECORDING REQUESTED BY 1472

80-178387  
FILED OCT 23 1978  
RECORDED 150-1-107

T. Weese  
JAN 9 1979

0710-10104  
SAN DIEGO, CALIF.  
150-1-107

ONE OTHER RELEASED WILL TO  
Name: ROBERT A. WEESE  
Address: c/o THOMAS D. WEESE  
536 Las Casas Avenue  
City & State: Pacific Palisades, CA. 90272

NAME AND ADDRESS TO  
Name: ROBERT A. WEESE  
Address: c/o THOMAS D. WEESE  
536 Las Casas Avenue  
City & State: Pacific Palisades, Ca. 90272

\$400

151-130-15, 151-130-16

SPACE ABOVE THIS LINE FOR RECORDER'S USE

# Individual Grant Deed

THIS FORM FURNISHED BY TITUS TITLE INS. CO.

A. P. 18

The undersigned grantor(s) declare(s):  
Documentary transfer tax is \$-0- Transferred to Revocable Trust for the Benefit  
of ROBERT A. WEESE  
( ) computed on full value of property conveyed, or  
( ) computed on full value less value of liens and encumbrances remaining at time of sale.  
( ) Unincorporated area: ( ) City of Oceanside, and

FOR A VALUABLE CONSIDERATION, receipt of which is hereby acknowledged,  
ROBERT A. WEESE

hereby GRANT(S) to THOMAS D. WEESE, TRUSTEE OF THE ROBERT A. WEESE  
FAMILY TRUST, W/T/A DATED DECEMBER 23, 1978, OR  
SUCCESSOR

ALL OF HIS INTEREST IN  
the following described real property in the City of Oceanside,  
County of San Diego, State of California:

See Attached Exhibit "A"

Date: December 23, 1978

Robert A. Weese  
ROBERT A. WEESE

STATE OF CALIFORNIA  
COUNTY OF LOS ANGELES } ss.  
On December 23, 1978 before me, the undersigned, a Notary Public in and for said State, personally appeared  
ROBERT A. WEESE

known to me  
to be the person whose name is subscribed to the within instrument and acknowledged that he executed the same  
WITNESS my hand and official seal.

Signature: John J. Schultz



Title Order No. \_\_\_\_\_ Enclose to Loan No. \_\_\_\_\_

MAIL TAX STATEMENTS AS DIRECTED ABOVE

No. 178387  
280.



80-178387

EXHIBIT "A"

1473

All that portion of Tract 54, Notating Lands, San Diego County, State of California, as shown on Map thereof No. 1717, filed for record April 16, 1971, in the office of the Recorder of said San Diego County, described as follows:

Beginning at a concrete monument marking the point of intersection of the prolongation of the Northeastly boundary line of said Tract 54 with the center line of Grandview Street; thence North 35°11'43" West along said Northeastly boundary line a distance of 125.85 feet more or less to the North line of said Tract (Record North 35°12' West 176.12 feet); thence South 89°42' West along the Northerly boundary line of said Tract 54 a distance of 1155.50 feet to the point of intersection of said Northerly boundary line with the Southerly line of the A.T. & S.P. right of way (Record South 89°37'49" West 1144.65 feet); thence South 59°11'30" West 2' said Southerly right of way line a distance of 347.29 feet (Record South 59°49'15" West) to a point; thence South 27°57'29" East a distance of 1499.14 feet to a point in the center line of Grandview Street; thence along the center line of Grandview Street the following courses and distances: First along the arc of a curve concave to the Northwest having a radius of 256.80 feet through a central angle of 78°21'10" a distance of 351.18 feet to a point of reverse curve; Second along the arc of a curve concave to the Southeast having a radius of 88' 96 feet through a central angle of 13°13' a distance of 577.59 feet to a point; Third North 42°27' East a distance of 307.60 feet to the point of intersection of the center line of Ridgeway Street with the center line of Grandview Street; Fourth, North 54°48'13" East a distance of 884.87 feet (Record North 54°48' East 885 feet) to the point of beginning.

151-130-15, 151-130-16

No. 178387

280.

EXHIBIT "A"

Robert A. Wense

I, \_\_\_\_\_, known to me  
to be the person whose name is subscribed to the within  
instrument and acknowledged that he executed the same.  
WITNESS my hand and official seal.

Signature

John J. Schultz



(This seal to affix to each record)

Title Order No.

Enc. or Last No.

MAIL TAX STATEMENTS AS DIRECTED ABOVE

**ERIS**  
ENVIRONMENTAL RISK INFORMATION SERVICES



## ENVIRONMENTAL **LIEN SEARCH**

**Project Property:** OCEAN CREEK TOWN CENTER  
OCEANSIDE, CA  
**Order No:** 20190813167-4  
**Date Completed:** 08/28/2019

*The following is the current property legal description (See deed for full legal description):*

*(EX DOC93-196800) PAR A TR 1013161*

*Assessor's Parcel Number(s): 151-270-56-00*

# ENVIRONMENTAL LIEN REPORT

Order No: 20190813167-4

The ERIS Environmental Lien Search Report provides results from a search of available current land title records for environmental cleanup liens and other activity and use limitations, such as engineering and institutional controls.

A network of professional, trained researchers, following established procedures, uses client supplied property information to:

- Search for parcel information and / or legal description
- Search for ownership information
- Research official land title documents recorded at jurisdictional agencies such as recorder's' office, registries of deeds, county clerks' offices, etc.
- Access a copy of the deed
- Search for environmental encumbrance(s) associate with the deed
- Provide a copy of any environmental encumbrance(s) based upon a review of keywords in the instrument(s) (title, parties involved and description)
- Provide a copy of the deed or cite documents reviewed

## **Thank You for Your Business**

Please contact ERIS at **416-510-5204** or **info@erisinfo.com**  
with any questions or comments

## **LIMITATION**

This report is neither a guarantee of title, a commitment to insure, or a policy of title insurance. ERIS – Environmental Risk Information Services does not guarantee nor include any warranty of any kind whether expressed or implied, about the validity of all information included in this report since this information is retrieved as it is recorded from various agencies that make it available. The total liability is limited to the fee paid for this report.

# ENVIRONMENTAL LIEN REPORT

Order No: 20190813167-4

The ERIS Environmental Lien Search Report is intended to assist in the search for environmental liens filed in land title records.

## **TARGET PROPERTY INFORMATION**

### **ADDRESS**

OCEAN CREEK TOWN CENTER  
OCEANSIDE, CA

### **RESEARCH SOURCE**

SAN DIEGO COUNTY RECORDER'S OFFICE  
CALIFORNIA ENVIRONMENTAL PROTECTION AGENCY  
UNITED STATES ENVIRONMENTAL PROTECTION AGENCY

### **DEED INFORMATION**

Type of Instrument: GRANT DEED  
Grantor: ROBERT A. WEESE  
Grantee: THOMAS D. WEESE, TRUSTEE OF THE ROBERT A. WEESE FAMILY TRUST  
Deed Dated: 12/23/1978  
Deed Recorded: 06/03/1980  
Instrument: 80-178387

### **LEGAL DESCRIPTION**

(EX DOC93-196800) PAR A TR 1013161

Assessor's Parcel Number (s): 151-270-56-00

# ENVIRONMENTAL LIEN REPORT

Order No: 20190813167-4

## ENVIRONMENTAL LIEN

Environmental Lien:      Found              X Not Found

If Found Describe:

## OTHER ACTIVITY AND USE LIMITATIONS (AULs)

Other AULs:      Found              X Not Found

If Found Describe:

## LEASES

Lessor:              NONE IDENTIFIED

Lessee:

Lease Date:

Recorded Date:

Instrument #:

Lease Type:

Comments:



RECORDING REQUESTED BY 1472

80-178387  
FILED OCT 23 1978  
RECORDED 150-1-107

T. Weese  
JAN 9 1979

0710-10000  
SAN DIEGO, CALIF.  
RECORDED

ONE OTHER RELEASED WILL TO  
Name: ROBERT A. WEESE  
Address: c/o THOMAS D. WEESE  
536 Las Casas Avenue  
City & State: Pacific Palisades, CA. 90272

NAME AND ADDRESS TO  
Name: ROBERT A. WEESE  
Address: c/o THOMAS D. WEESE  
536 Las Casas Avenue  
City & State: Pacific Palisades, Ca. 90272

\$400

151-130-15, 151-130-16

SPACE ABOVE THIS LINE FOR RECORDER'S USE

# Individual Grant Deed

THIS FORM FURNISHED BY TOWER TITLE INS. AGENTS

A. P. R.

The undersigned grantor(s) declare(s):  
Documentary transfer tax is \$-0- Transferred to Revocable Trust for the Benefit  
of ROBERT A. WEESE  
( ) computed on full value of property conveyed, or  
( ) computed on full value less value of liens and encumbrances remaining at time of sale.  
( ) Unincorporated area: ( ) City of Oceanside, and

FOR A VALUABLE CONSIDERATION, receipt of which is hereby acknowledged,  
ROBERT A. WEESE

hereby GRANT(S) to THOMAS D. WEESE, TRUSTEE OF THE ROBERT A. WEESE  
FAMILY TRUST, W/T/A DATED DECEMBER 23, 1978, OR  
SUCCESSOR

ALL OF HIS INTEREST IN  
the following described real property in the City of Oceanside  
County of San Diego, State of California:

See Attached Exhibit "A"

Date: December 23, 1978

Robert A. Weese  
ROBERT A. WEESE

STATE OF CALIFORNIA  
COUNTY OF LOS ANGELES  
On December 23, 1978 before me, the undersigned, a Notary Public in and for said State, personally appeared  
ROBERT A. WEESE

known to me  
to be the person whose name is subscribed to the within instrument and acknowledged that he executed the same  
WITNESS my hand and official seal.

Signature: John J. Schultz



Title Order No. \_\_\_\_\_ Enclose to Loan No. \_\_\_\_\_

MAIL TAX STATEMENTS AS DIRECTED ABOVE

No. 178387  
280.

80-178387

EXHIBIT "A"

1473

All that portion of Tract 54, Notating Lands, San Diego County, State of California, as shown on Map thereof No. 1717, filed for record April 16, 1971, in the office of the Recorder of said San Diego County, described as follows:

Beginning at a concrete monument marking the point of intersection of the prolongation of the Northeastly boundary line of said Tract 54 with the center line of Grandview Street; thence North 35°11'43" West along said Northeastly boundary line a distance of 125.85 feet more or less to the North line of said Tract (Record North 35°12' West 176.12 feet); thence South 89°42' West along the Northerly boundary line of said Tract 54 a distance of 1155.50 feet to the point of intersection of said Northerly boundary line with the Southerly line of the A.T. & S.P. right of way (Record South 89°37'49" West 1144.65 feet); thence South 59°11'30" (Record South 59°14'15" West) to a point; thence South 27°57'29" East a distance of 1499.14 feet to a point in the center line of Grandview Street; thence along the center line of Grandview Street the following courses and distances: First along the arc of a curve concave to the Northwest having a radius of 256.80 feet through a central angle of 78°21'10" a distance of 351.18 feet to a point of reverse curve; Second along the arc of a curve concave to the Southeast having a radius of 88° 96 feet through a central angle of 13°13' a distance of 577.59 feet to a point; Third North 42°27' East a distance of 307.00 feet to the point of intersection of the center line of Ridgeway Street with the center line of Grandview Street; Fourth, North 54°48'13" East a distance of 884.87 feet (Record North 54°48' East 885 feet) to the point of beginning.

151-130-15, 151-130-16

No. 178387

280.

EXHIBIT "A"

Robert A. Wense

I, \_\_\_\_\_, known to me  
to be the person whose name is subscribed to the within  
instrument and acknowledged that he executed the same.  
WITNESS my hand and official seal.

Signature

John J. Schultz



(This seal to affix to record)

Title Order No.

Enc. or Last No.

MAIL TAX STATEMENTS AS DIRECTED ABOVE

APPENDIX E  
ENVIRONMENTAL RADIUS REPORT



# DATABASE REPORT

**Project Property:** *Ocean Creek Town Center Phase I ESA  
Ocean Creek Town Center  
Oceanside CA 92054*

**Project No:** *12085.003*

**Report Type:** *Database Report*

**Order No:** *20190813167*

**Requested by:** *Leighton and Associates, Inc.*

**Date Completed:** *August 15, 2019*

## **Environmental Risk Information Services**

A division of Glacier Media Inc.

1.866.517.5204 | [info@erisinfo.com](mailto:info@erisinfo.com) | [erisinfo.com](http://erisinfo.com)

# Table of Contents

Table of Contents.....	2
Executive Summary.....	3
Executive Summary: Report Summary.....	4
Executive Summary: Site Report Summary - Project Property.....	8
Executive Summary: Site Report Summary - Surrounding Properties.....	9
Executive Summary: Summary by Data Source.....	27
Map.....	49
Aerial.....	52
Topographic Map.....	53
Detail Report.....	54
Unplottable Summary.....	383
Unplottable Report.....	385
Appendix: Database Descriptions.....	396
Definitions.....	408

## **Notice: IMPORTANT LIMITATIONS and YOUR LIABILITY**

**Reliance on information in Report:** This report DOES NOT replace a full Phase I Environmental Site Assessment but is solely intended to be used as database review of environmental records.

**License for use of information in Report:** No page of this report can be used without this cover page, this notice and the project property identifier. The information in Report(s) may not be modified or re-sold.

**Your Liability for misuse:** Using this Service and/or its reports in a manner contrary to this Notice or your agreement will be in breach of copyright and contract and ERIS may obtain damages for such mis-use, including damages caused to third parties, and gives ERIS the right to terminate your account, rescind your license to any previous reports and to bar you from future use of the Service.

**No warranty of Accuracy or Liability for ERIS:** The information contained in this report has been produced by ERIS Information Inc. ("ERIS") using various sources of information, including information provided by Federal and State government departments. The report applies only to the address and up to the date specified on the cover of this report, and any alterations or deviation from this description will require a new report. This report and the data contained herein does not purport to be and does not constitute a guarantee of the accuracy of the information contained herein and does not constitute a legal opinion nor medical advice. Although ERIS has endeavored to present you with information that is accurate, ERIS disclaims, any and all liability for any errors, omissions, or inaccuracies in such information and data, whether attributable to inadvertence, negligence or otherwise, and for any consequences arising therefrom. Liability on the part of ERIS is limited to the monetary value paid for this report.

**Trademark and Copyright:** You may not use the ERIS trademarks or attribute any work to ERIS other than as outlined above. This Service and Report(s) are protected by copyright owned by ERIS Information Inc. Copyright in data used in the Service or Report(s) (the "Data") is owned by ERIS or its licensors. The Service, Report(s) and Data may not be copied or reproduced in whole or in any substantial part without prior written consent of ERIS.



# Executive Summary

## Property Information:

**Project Property:** *Ocean Creek Town Center Phase I ESA  
Ocean Creek Town Center Oceanside CA 92054*

**Project No:** *12085.003*

**Coordinates:**

<b>Latitude:</b>	<i>33.193175</i>
<b>Longitude:</b>	<i>-117.354205</i>
<b>UTM Northing:</b>	<i>3,672,758.56</i>
<b>UTM Easting:</b>	<i>466,983.89</i>
<b>UTM Zone:</b>	<i>UTM Zone 11S</i>

**Elevation:** *39 FT*

## Order Information:

**Order No:** *20190813167*

**Date Requested:** *August 13, 2019*

**Requested by:** *Leighton and Associates, Inc.*

**Report Type:** *Database Report*

## Historicals/Products:

<b>Aerial Photographs</b>	<i>Historical Aerials (Boundaries)</i>
<b>Chain of Title &amp; Lien Searches</b>	<i>Environmental Lien Search</i>
<b>City Directory Search</b>	<i>CD - 2 Street Search</i>
<b>ERIS Xplorer</b>	<a href="#"><i>ERIS Xplorer</i></a>
<b>Excel Add-On</b>	<i>Excel Add-On</i>
<b>Fire Insurance Maps</b>	<i>US Fire Insurance Maps</i>
<b>Physical Setting Report (PSR)</b>	<i>PSR</i>
<b>Topographic Map</b>	<i>Topographic Maps</i>
<b>Vapor Screening Tool</b>	<i>Vapor Screening Tool</i>

## Executive Summary: Report Summary

Database	Searched	Search Radius	Project Property	Within 0.12mi	.125mi to 0.25mi	0.25mi to 0.50mi	0.50mi to 1.00mi	Total
<b><u>Standard Environmental Records</u></b>								
<b>Federal</b>								
NPL	Y	1	0	0	0	0	0	0
PROPOSED NPL	Y	1	0	0	0	0	0	0
DELETED NPL	Y	.5	0	0	0	0	-	0
SEMS	Y	.5	0	0	0	0	-	0
SEMS ARCHIVE	Y	.5	0	1	0	1	-	2
ODI	Y	.5	0	0	0	0	-	0
CERCLIS	Y	.5	0	1	0	1	-	2
IODI	Y	.5	0	0	0	0	-	0
CERCLIS NFRAP	Y	.5	0	1	0	1	-	2
CERCLIS LIENS	Y	PO	0	-	-	-	-	0
RCRA CORRACTS	Y	1	0	0	0	0	0	0
RCRA TSD	Y	.5	0	0	0	0	-	0
RCRA LQG	Y	.25	0	0	0	-	-	0
RCRA SQG	Y	.25	0	1	3	-	-	4
RCRA CESQG	Y	.25	0	0	1	-	-	1
RCRA NON GEN	Y	.25	0	9	16	-	-	25
FED ENG	Y	.5	0	0	0	0	-	0
FED INST	Y	.5	0	0	0	0	-	0
ERNS 1982 TO 1986	Y	PO	0	-	-	-	-	0
ERNS 1987 TO 1989	Y	PO	0	-	-	-	-	0
ERNS	Y	PO	0	-	-	-	-	0
FED BROWNFIELDS	Y	.5	0	0	0	0	-	0
FEMA UST	Y	.25	0	0	0	-	-	0
REFN	Y	.25	0	0	0	-	-	0
BULK TERMINAL	Y	.25	0	0	0	-	-	0
SEMS LIEN	Y	PO	0	-	-	-	-	0
SUPERFUND ROD	Y	1	0	0	0	0	0	0

Database	Searched	Search Radius	Project Property	Within 0.12mi	.125mi to 0.25mi	0.25mi to 0.50mi	0.50mi to 1.00mi	Total
<b>State</b>								
RESPONSE	Y	1	0	0	0	0	1	1
ENVIROSTOR	Y	1	0	1	1	1	5	8
DELISTED ENVS	Y	1	0	0	0	0	0	0
SWF/LF	Y	.5	0	0	0	1	-	1
HWP	Y	1	0	0	0	0	0	0
LDS	Y	.5	0	0	0	0	-	0
SWAT	Y	.5	0	0	0	0	-	0
LUST	Y	.5	0	4	4	4	-	12
DELISTED LST	Y	.5	0	0	0	0	-	0
SWRCB SWF	Y	.5	0	0	0	0	-	0
UST	Y	.25	0	1	1	-	-	2
UST CLOSURE	Y	.5	0	0	0	0	-	0
HHSS	Y	.25	0	4	1	-	-	5
AST	Y	.25	0	2	2	-	-	4
DELISTED TNK	Y	.25	0	1	1	-	-	2
CERS TANK	Y	.25	0	2	2	-	-	4
LUR	Y	.5	0	0	0	0	-	0
HLUR	Y	.5	0	0	0	0	-	0
DEED	Y	.5	0	0	0	0	-	0
VCP	Y	.5	0	0	0	0	-	0
CLEANUP SITES	Y	.5	0	3	2	2	-	7
DELISTED CTNK	Y	.25	0	0	0	-	-	0
HIST TANK	Y	.25	0	4	1	-	-	5
<b>Tribal</b>								
INDIAN LUST	Y	.5	0	0	0	0	-	0
INDIAN UST	Y	.25	0	0	0	-	-	0
DELISTED ILST	Y	.5	0	0	0	0	-	0
DELISTED IUST	Y	.25	0	0	0	-	-	0
<b>County</b>								
DELISTED COUNTY	Y	.25	0	0	0	-	-	0
SANDIEGO HAZ	Y	.25	0	34	39	-	-	73
SANDIEGO SAM	Y	.5	0	7	3	8	-	18
SANDIEGO SWF	Y	.5	0	0	0	4	-	4
SANDIEGO UST	Y	.25	0	3	1	-	-	4
SAN DIEGO LOP	Y	.5	0	6	2	5	-	13

#### Additional Environmental Records

#### **Federal**

Database	Searched	Search Radius	Project Property	Within 0.12mi	.125mi to 0.25mi	0.25mi to 0.50mi	0.50mi to 1.00mi	Total
PFAS NPL	Y	.5	0	0	0	0	-	0
FINDS/FRS	Y	PO	0	-	-	-	-	0
TRIS	Y	PO	0	-	-	-	-	0
HMIRS	Y	.125	0	0	-	-	-	0
NCDL	Y	.125	0	0	-	-	-	0
TSCA	Y	.125	0	0	-	-	-	0
HIST TSCA	Y	.125	0	0	-	-	-	0
FTTS ADMIN	Y	PO	0	-	-	-	-	0
FTTS INSP	Y	PO	0	-	-	-	-	0
PRP	Y	PO	0	-	-	-	-	0
SCRD DRYCLEANER	Y	.5	0	0	0	0	-	0
ICIS	Y	PO	0	-	-	-	-	0
FED DRYCLEANERS	Y	.25	0	0	0	-	-	0
DELISTED FED DRY	Y	.25	0	0	0	-	-	0
FUDS	Y	1	0	0	0	0	0	0
MLTS	Y	PO	0	-	-	-	-	0
HIST MLTS	Y	PO	0	-	-	-	-	0
MINES	Y	.25	0	0	0	-	-	0
ALT FUELS	Y	.25	0	0	1	-	-	1
SSTS	Y	.25	0	0	0	-	-	0
PCB	Y	.5	0	0	0	0	-	0
State								
DRYCLEANERS	Y	.25	0	1	1	-	-	2
DELISTED DRYCLEANERS	Y	.25	0	0	0	-	-	0
DRYC GRANT	Y	.25	0	0	0	-	-	0
PFAS GW	Y	.5	0	0	0	0	-	0
HWSS CLEANUP	Y	.5	0	0	0	0	-	0
DTSC HWF	Y	.5	0	0	0	0	-	0
INSP COMP ENF	Y	1	0	0	0	0	0	0
SCH	Y	1	0	0	0	0	1	1
CHMIRS	Y	PO	0	-	-	-	-	0
HAZNET	Y	PO	0	-	-	-	-	0
HIST CHMIRS	Y	PO	0	-	-	-	-	0
HIST MANIFEST	Y	PO	0	-	-	-	-	0
HIST CORTESE	Y	.5	0	0	0	0	-	0
CDO/CAO	Y	.5	0	0	0	0	-	0
CERS HAZ	Y	.125	0	7	-	-	-	7
DELISTED HAZ	Y	.5	0	1	1	1	-	3
GEOTRACKER	Y	.125	0	0	-	-	-	0
WASTE DISCHG	Y	.25	0	0	0	-	-	0

Database	Searched	Search Radius	Project Property	Within 0.12mi	.125mi to 0.25mi	0.25mi to 0.50mi	0.50mi to 1.00mi	Total
EMISSIONS	Y	.25	0	7	3	-	-	10
CDL	Y	.125	0	0	-	-	-	0
Tribal	No Tribal additional environmental record sources available for this State.							
County	No County additional environmental databases were selected to be included in the search.							

---

Total:	0	101	86	29	7	223
--------	---	-----	----	----	---	-----

\* PO – Property Only

\* 'Property and adjoining properties' database search radii are set at 0.25 miles.



## Executive Summary: Site Report Summary - Project Property

<i>Map Key</i>	<i>DB</i>	<i>Company/Site Name</i>	<i>Address</i>	<i>Direction</i>	<i>Distance (mi/ft)</i>	<i>Elev Diff (ft)</i>	<i>Page Number</i>
--------------------	-----------	--------------------------	----------------	------------------	-----------------------------	---------------------------	------------------------

No records found in the selected databases for the project property.

## Executive Summary: Site Report Summary - Surrounding Properties

Map Key	DB	Company/Site Name	Address	Direction	Distance (mi/ft)	Elev Diff (ft)	Page Number
<a href="#">1</a>	SANDIEGO HAZ	ACCENT RENTAL CENTER	1920 OCEANSIDE BL, OCEANSIDE, 92054-4402 CA	NW	0.03 / 149.15	-6	<a href="#">54</a>
<a href="#">2</a>	CERS HAZ	Gregorio V. Tolentino, DDS, Inc.	1906 OCEANSIDE BLVD STE M OCEANSIDE CA 92054	W	0.03 / 151.96	-7	<a href="#">54</a>
<a href="#">2</a>	SANDIEGO HAZ	Gregorio V. Tolentino, DDS, Inc.	1906 OCEANSIDE BLVD M OCEANSIDE CA 92054-4484	W	0.03 / 151.96	-7	<a href="#">55</a>
<a href="#">3</a>	DRYCLEANERS	BUDGET CLEANERS & LAUNDRY	1906 D OCEANSIDE BLVD OCEANSIDE CA 920540000	W	0.03 / 161.99	-8	<a href="#">57</a>
<a href="#">4</a>	CERS HAZ	AT&T Mobility - NIAC (USID40748)	CAMP PENDLETON OCEANSIDE CA 92054	WNW	0.03 / 171.59	-6	<a href="#">57</a>
<a href="#">5</a>	SANDIEGO HAZ	BEACHSIDE DENTAL	1310 UNION PLAZA CT #200, OCEANSIDE, 92054- CA	WSW	0.04 / 210.87	-5	<a href="#">59</a>
<a href="#">6</a>	CLEANUP SITES	GREENBRIER SQUARE SHOPPING CTR	1950 OCEANSIDE BL OCEANSIDE CA 920544424	N	0.04 / 226.04	-4	<a href="#">59</a>
<b>Site Facility Type / Status:</b> CLEANUP PROGRAM SITE   COMPLETED - CASE CLOSED							
<a href="#">7</a>	AST	JIFFY LUBE #1278	1970 OCEANSIDE BL, OCEANSIDE 92054 CA	N	0.05 / 259.93	-2	<a href="#">60</a>
<a href="#">7</a>	CERS TANK	JIFFY LUBE #1278	1970 OCEANSIDE BLVD OCEANSIDE CA 92054	N	0.05 / 259.93	-2	<a href="#">60</a>
<b>Site ID:</b> 39826							
<a href="#">7</a>	SANDIEGO HAZ	JIFFY LUBE #1278	1970 OCEANSIDE BL, OCEANSIDE, 92054-4424 CA	N	0.05 / 259.93	-2	<a href="#">66</a>
<a href="#">7</a>	SANDIEGO HAZ	JIFFY LUBE #1278	1970 OCEANSIDE BLVD OCEANSIDE CA 92054	N	0.05 / 259.93	-2	<a href="#">66</a>
<a href="#">7</a>	RCRA NON GEN	TEAM CAR CARE WEST LLC DBA JIFFY LUBE	1970 OCEANSIDE BLVD OCEANSIDE CA 92054-4424	N	0.05 / 259.93	-2	<a href="#">70</a>

Map Key	DB	Company/Site Name	Address	Direction	Distance (mi/ft)	Elev Diff (ft)	Page Number
<b>EPA Handler ID: CAL000438381</b>							
<a href="#">8</a>	SANDIEGO HAZ	GREENBRIER SQUARE SHOPPING CTR	1950 OCEANSIDE BL, OCEANSIDE, 92054-4424 CA	N	0.05 / 268.02	-2	<a href="#">72</a>
<a href="#">8</a>	SANDIEGO SAM	GREENBRIER SQUARE SHOPPING CTR	1950 OCEANSIDE BLVD Oceanside CA	N	0.05 / 268.02	-2	<a href="#">72</a>
<a href="#">9</a>	CERS HAZ	Soapy Joe's Oceanside, Inc.	1980 OCEANSIDE BLVD OCEANSIDE CA 92054	N	0.06 / 313.27	-1	<a href="#">72</a>
<a href="#">10</a>	AST	CALIF ST HIGHWAY PATROL	1888 OCEANSIDE BL, OCEANSIDE, 92054-3452 CA	W	0.06 / 338.73	-8	<a href="#">75</a>
<a href="#">10</a>	HHSS	CALIFORNIA HIGHWAY PATROL	1888 OCEANSIDE BLVD OCEANSIDE CA 92054	W	0.06 / 338.73	-8	<a href="#">75</a>
<a href="#">10</a>	SANDIEGO HAZ	CALIFORNIA HIGHWAY PATROL OCEANSIDE #650	1888 OCEANSIDE BLVD, OCEANSIDE, CA 92054 OCEANSIDE CA 92054	W	0.06 / 338.73	-8	<a href="#">75</a>
<a href="#">10</a>	HIST TANK	CALIFORNIA HIGHWAY PATROL	1888 OCEANSIDE BLVD. OCEANSIDE CA	W	0.06 / 338.73	-8	<a href="#">76</a>
<a href="#">10</a>	SAN DIEGO LOP	CALIF ST HIGHWAY PATROL	1888 OCEANSIDE BLVD, OCEANSIDE, CA 92054 OCEANSIDE CA	W	0.06 / 338.73	-8	<a href="#">76</a>
<a href="#">10</a>	SAN DIEGO LOP	CALIF ST HIGHWAY PATROL	1888 OCEANSIDE BLVD, OCEANSIDE, CA 92054 OCEANSIDE CA	W	0.06 / 338.73	-8	<a href="#">77</a>
<a href="#">10</a>	RCRA NON GEN	CALIFORNIA HIGHWAY PATROL #650 OCEANSIDE	1888 OCEANSIDE BLVD OCEANSIDE CA 92054-3486	W	0.06 / 338.73	-8	<a href="#">77</a>
<b>EPA Handler ID: CAL000031416</b>							
<a href="#">10</a>	SANDIEGO SAM	CALIF ST HIGHWAY PATROL	1888 OCEANSIDE BLVD Oceanside CA	W	0.06 / 338.73	-8	<a href="#">78</a>
<a href="#">10</a>	SANDIEGO SAM	CALIF ST HIGHWAY PATROL	1888 OCEANSIDE BLVD Oceanside CA	W	0.06 / 338.73	-8	<a href="#">79</a>

Map Key	DB	Company/Site Name	Address	Direction	Distance (mi/ft)	Elev Diff (ft)	Page Number
<a href="#">11</a>	LUST	SEVEN DAY TIRE AND BRAKE	2001 OCEANSIDE BL OCEANSIDE CA 920544403	NNE	0.07 / 394.73	-1	<a href="#">79</a>
<b>Global ID / Status / Status Date:</b> T0607300151   COMPLETED - CASE CLOSED   2009-02-24 00:00:00							
<a href="#">12</a>	CERS TANK	OCEANSIDE GAS & MARKET	1990 OCEANSIDE BLVD OCEANSIDE CA 92054	NNE	0.08 / 396.85	0	<a href="#">84</a>
<b>Site ID:</b> 53442							
<a href="#">12</a>	EMISSIONS	S&H BROS INC	1990 OCEANSIDE BL OCEANSIDE CA 92054	NNE	0.08 / 396.85	0	<a href="#">92</a>
<a href="#">12</a>	EMISSIONS	ARCO / OCEANSIDE	1990 OCEANSIDE BL OCEANSIDE CA 92054	NNE	0.08 / 396.85	0	<a href="#">97</a>
<a href="#">12</a>	EMISSIONS	ARCOOCEANSIDE	1990 OCEANSIDE BL OCEANSIDE CA 92054	NNE	0.08 / 396.85	0	<a href="#">99</a>
<a href="#">12</a>	HHSS	MIKE GASCON	1990 OCEANSIDE BLVD OCEANSIDE CA 92054	NNE	0.08 / 396.85	0	<a href="#">99</a>
<a href="#">12</a>	SANDIEGO HAZ	OCEANSIDE GAS & MARKET	1990 OCEANSIDE BLVD OCEANSIDE CA 92054	NNE	0.08 / 396.85	0	<a href="#">100</a>
<a href="#">12</a>	SANDIEGO HAZ	ARCO FACILITY NO. 1862	1990 OCEANSIDE BLVD, OCEANSIDE CA 92054 CA	NNE	0.08 / 396.85	0	<a href="#">105</a>
<a href="#">12</a>	SANDIEGO HAZ	ARCO FACILITY NO. 1862	1990 OCEANSIDE BL 1862, OCEANSIDE, 92054-4424 CA	NNE	0.08 / 396.85	0	<a href="#">105</a>
<a href="#">12</a>	HIST TANK	MIKE GASCON	1990 OCEANSIDE BLVD OCEANSIDE CA	NNE	0.08 / 396.85	0	<a href="#">105</a>
<a href="#">12</a>	SAN DIEGO LOP	PSI #1862/ARCO #1862	1990 OCEANSIDE BLVD, OCEANSIDE, CA 92054 OCEANSIDE CA	NNE	0.08 / 396.85	0	<a href="#">105</a>
<a href="#">12</a>	SAN DIEGO LOP	PSI #1862/ARCO #1862	1990 OCEANSIDE BLVD, OCEANSIDE, CA 92054 OCEANSIDE CA	NNE	0.08 / 396.85	0	<a href="#">106</a>
<a href="#">12</a>	RCRA NON GEN	KOHANOFF OCEANSIDE INC DBA OCEANSIDE GAS & MARKET	1990 OCEANSIDE BLVD OCEANSIDE CA 92054	NNE	0.08 / 396.85	0	<a href="#">106</a>
<b>EPA Handler ID:</b> CAL000432852							

Map Key	DB	Company/Site Name	Address	Direction	Distance (mi/ft)	Elev Diff (ft)	Page Number
<a href="#">12</a>	RCRA NON GEN	OCEANSIDE GAS & MARKET	1990 OCEANSIDE BLVD OCEANSIDE CA 92054-4424  <i>EPA Handler ID:</i> CAL000326584	NNE	0.08 / 396.85	0	<a href="#">107</a>
<a href="#">12</a>	RCRA SQG	ARCO FACILITY NO 01862	1990 OCEANSIDE BLVD OCEANSIDE CA 92054  <i>EPA Handler ID:</i> CAR000105569	NNE	0.08 / 396.85	0	<a href="#">108</a>
<a href="#">12</a>	SANDIEGO SAM	PSI #1862/ARCO #1862	1990 OCEANSIDE BLVD Oceanside CA	NNE	0.08 / 396.85	0	<a href="#">109</a>
<a href="#">12</a>	SANDIEGO SAM	PSI #1862/ARCO #1862	1990 OCEANSIDE BLVD Oceanside CA	NNE	0.08 / 396.85	0	<a href="#">110</a>
<a href="#">12</a>	SANDIEGO UST	OCEANSIDE GAS & MARKET	1990 OCEANSIDE BLVD OCEANSIDE CA 92054  <i>Record ID / Permit Status:</i> DEH2008-HUPFP-209000   Permit Renewed	NNE	0.08 / 396.85	0	<a href="#">110</a>
<a href="#">13</a>	CLEANUP SITES	CALIF ST HIGHWAY PATROL	1888 OCEANSIDE BL OCEANSIDE CA 920543452  <i>Site Facility Type / Status:</i> CLEANUP PROGRAM SITE   COMPLETED - CASE CLOSED	W	0.09 / 462.27	-4	<a href="#">111</a>
<a href="#">14</a>	UST	OCEANSIDE GAS & MARKET	1990 OCEANSIDE BLVD OCEANSIDE CA 92054  <i>Facility ID:</i> 37-000-209000	N	0.09 / 462.99	6	<a href="#">112</a>
<a href="#">15</a>	EMISSIONS	7 DAY TIRE & BODY	2001 OCEANSIDE BL OCEANSIDE CA 92054	NNE	0.09 / 466.53	2	<a href="#">113</a>
<a href="#">15</a>	HHSS	KENNEDY TEXACO	2001 OCEANSIDE BLVD. OCEANSIDE CA 92054	NNE	0.09 / 466.53	2	<a href="#">115</a>
<a href="#">15</a>	SANDIEGO HAZ	SEVEN DAY TIRE AND BRAKE AND AUTO BODY	2001 OCEANSIDE BLVD OCEANSIDE CA 92054	NNE	0.09 / 466.53	2	<a href="#">115</a>
<a href="#">15</a>	SANDIEGO HAZ	SEVEN DAY TIRE AND BRAKE	2001 OCEANSIDE BL, OCEANSIDE, 92054-4403 CA	NNE	0.09 / 466.53	2	<a href="#">119</a>
<a href="#">15</a>	HIST TANK	KENNEDY TEXACO	2001 OCEANSIDE BLVD. OCEANSIDE CA	NNE	0.09 / 466.53	2	<a href="#">119</a>
<a href="#">15</a>	SAN DIEGO LOP	SEVEN DAY TIRE AND BRAKE	2001 OCEANSIDE BLVD, OCEANSIDE, CA 92054-4403 OCEANSIDE CA	NNE	0.09 / 466.53	2	<a href="#">119</a>



Map Key	DB	Company/Site Name	Address	Direction	Distance (mi/ft)	Elev Diff (ft)	Page Number
<a href="#">15</a>	RCRA NON GEN	7 DAY TIRE AND BRAKE	2001 OCEANSIDE BLVD OCEANSIDE CA 92054 <i>EPA Handler ID:</i> CAL000262035	NNE	0.09 / 466.53	2	<a href="#">120</a>
<a href="#">15</a>	SANDIEGO SAM	SEVEN DAY TIRE AND BRAKE	2001 OCEANSIDE BLVD Oceanside CA	NNE	0.09 / 466.53	2	<a href="#">121</a>
<a href="#">15</a>	SANDIEGO UST	SEVEN DAY TIRE AND BRAKE AND AUTO BODY	2001 OCEANSIDE BLVD OCEANSIDE CA 92054 <i>Record ID / Permit Status:</i> DEH2003-HUPFP-201334   Permit Renewed	NNE	0.09 / 466.53	2	<a href="#">121</a>
<a href="#">16</a>	CERCLIS	AGRI CHEMICAL SUPPLY	2002 OCEANSIDE BLVD OCEANSIDE CA 92054 <i>Site EPA ID:</i> CAD982360604	NNE	0.09 / 476.86	2	<a href="#">122</a>
<a href="#">16</a>	CERS HAZ	AGRI CHEMICAL & SUPPLY INC	2002 OCEANSIDE BLVD OCEANSIDE CA 92054	NNE	0.09 / 476.86	2	<a href="#">123</a>
<a href="#">16</a>	CERCLIS NFRAP	AGRI CHEMICAL SUPPLY	2002 OCEANSIDE BLVD OCEANSIDE CA 92054 <i>Site EPA ID:</i> CAD982360604	NNE	0.09 / 476.86	2	<a href="#">125</a>
<a href="#">16</a>	HHSS	AGRI CHEMICAL AND SUPPLY INC	2002 OCEANSIDE BLVD OCEANSIDE CA 92054	NNE	0.09 / 476.86	2	<a href="#">126</a>
<a href="#">16</a>	SANDIEGO HAZ	AGRI CHEMICAL & SUPPLY INC	2002 OCEANSIDE BL, OCEANSIDE, 92054-4404 CA	NNE	0.09 / 476.86	2	<a href="#">127</a>
<a href="#">16</a>	SANDIEGO HAZ	AGRI CHEMICAL & SUPPLY INC	2002 OCEANSIDE BLVD OCEANSIDE CA 92054	NNE	0.09 / 476.86	2	<a href="#">127</a>
<a href="#">16</a>	HIST TANK	AGRI CHEMICAL & SUPPLY, INC.	2002 OCEANSIDE BLVD. OCEANSIDE CA	NNE	0.09 / 476.86	2	<a href="#">129</a>
<a href="#">16</a>	SAN DIEGO LOP	AGRI CHEMICAL AND SUPPLY	2002 OCEANSIDE BLVD, OCEANSIDE, CA 92054 OCEANSIDE CA	NNE	0.09 / 476.86	2	<a href="#">129</a>
<a href="#">16</a>	RCRA NON GEN	AGRI CHEMICAL & SUPPLY INC	2002 OCEANSIDE BLVD OCEANSIDE CA 92054-4404 <i>EPA Handler ID:</i> CAL000316257	NNE	0.09 / 476.86	2	<a href="#">129</a>
<a href="#">16</a>	SANDIEGO SAM	AGRI CHEMICAL AND SUPPLY	2002 OCEANSIDE BLVD Oceanside CA	NNE	0.09 / 476.86	2	<a href="#">130</a>

<b>Map Key</b>	<b>DB</b>	<b>Company/Site Name</b>	<b>Address</b>	<b>Direction</b>	<b>Distance (mi/ft)</b>	<b>Elev Diff (ft)</b>	<b>Page Number</b>
<a href="#"><u>16</u></a>	SEMS ARCHIVE	AGRI CHEMICAL SUPPLY	2002 OCEANSIDE BLVD OCEANSIDE CA 92054 <b>EPA ID:</b> CAD982360604	NNE	0.09 / 476.86	2	<a href="#"><u>131</u></a>
<a href="#"><u>16</u></a>	SANDIEGO UST	AGRI CHEMICAL & SUPPLY INC	2002 OCEANSIDE BLVD OCEANSIDE CA 92054 <b>Record ID   Permit Status:</b> DEH2002-HUPFP-130274   Permit Renewed	NNE	0.09 / 476.86	2	<a href="#"><u>131</u></a>
<a href="#"><u>17</u></a>	LUST	PSI #1862/ARCO #1862	1990 OCEANSIDE BL OCEANSIDE CA 920544424 <b>Global ID   Status   Status Date:</b> T0608188283   COMPLETED - CASE CLOSED   2008-06-06 00:00:00	N	0.09 / 480.02	6	<a href="#"><u>132</u></a>
<a href="#"><u>18</u></a>	LUST	PSI #1862/ARCO #1862	1990 OCEANSIDE BL OCEANSIDE CA 920544424 <b>Global ID   Status   Status Date:</b> T0607301067   COMPLETED - CASE CLOSED   2017-03-14 00:00:00	N	0.09 / 491.63	8	<a href="#"><u>134</u></a>
<a href="#"><u>19</u></a>	SANDIEGO HAZ	SURFSIDE AUTO SPECIALISTS INC	2022 OCEANSIDE BL, OCEANSIDE, 92054-CA	NNE	0.10 / 516.87	3	<a href="#"><u>161</u></a>
<a href="#"><u>19</u></a>	SANDIEGO HAZ	SURFSIDE AUTO SPECIALISTS INC	2022 OCEANSIDE BLVD, OCEANSIDE CA 92054 CA	NNE	0.10 / 516.87	3	<a href="#"><u>161</u></a>
<a href="#"><u>20</u></a>	SANDIEGO HAZ	MENTAL HEALTH SYSTEMS INC	560 GREENBRIER DR B, OCEANSIDE, 92054-CA	NNW	0.10 / 517.29	1	<a href="#"><u>161</u></a>
<a href="#"><u>21</u></a>	SANDIEGO HAZ	R & A AUTO SERVICE	660 CROUCH ST, OCEANSIDE, 92054-CA	NNE	0.10 / 520.70	3	<a href="#"><u>162</u></a>
<a href="#"><u>21</u></a>	SANDIEGO HAZ	R & R AUTO TECH	660 CROUCH ST, OCEANSIDE CA 92054 CA	NNE	0.10 / 520.70	3	<a href="#"><u>162</u></a>
<a href="#"><u>22</u></a>	RCRA NON GEN	IMPACT DESIGN	2024 OCEANSIDE BLVD STE A OCEANSIDE CA 92054 <b>EPA Handler ID:</b> CAL000276431	NNE	0.10 / 523.31	2	<a href="#"><u>162</u></a>
<a href="#"><u>23</u></a>	CERS HAZ	ADVANCE PAINT & BODY ELITE	2015 OCEANSIDE BLVD OCEANSIDE CA 92054	NNE	0.10 / 526.90	3	<a href="#"><u>163</u></a>
<a href="#"><u>23</u></a>	EMISSIONS	TOVARS PAINT AND BODY SHOP	2015 OCEANSIDE BL OCEANSIDE CA 92054	NNE	0.10 / 526.90	3	<a href="#"><u>166</u></a>
<a href="#"><u>23</u></a>	EMISSIONS	ALLPRO PAINT & BODY	2015 OCEANSIDE BL OCEANSIDE CA 92054	NNE	0.10 / 526.90	3	<a href="#"><u>171</u></a>

<b>Map Key</b>	<b>DB</b>	<b>Company/Site Name</b>	<b>Address</b>	<b>Direction</b>	<b>Distance (mi/ft)</b>	<b>Elev Diff (ft)</b>	<b>Page Number</b>
<a href="#"><u>23</u></a>	SANDIEGO HAZ	MARIO'S MOBILE AUTO SERVICE	2015 OCEANSIDE BLVD, OCEANSIDE CA 92054 CA	NNE	0.10 / 526.90	3	<a href="#"><u>173</u></a>
<a href="#"><u>23</u></a>	SANDIEGO HAZ	TOVAR'S PAINT AND BODY SHOP	2015 OCEANSIDE BLVD, OCEANSIDE CA 92054 CA	NNE	0.10 / 526.90	3	<a href="#"><u>173</u></a>
<a href="#"><u>23</u></a>	SANDIEGO HAZ	ADVANCE AUTO BODY	2015 OCEANSIDE BLVD, OCEANSIDE CA 92054 CA	NNE	0.10 / 526.90	3	<a href="#"><u>174</u></a>
<a href="#"><u>23</u></a>	SANDIEGO HAZ	A-1 AUTOBODY & PAINT COLLISION	2015 OCEANSIDE BLVD, OCEANSIDE CA 92054 CA	NNE	0.10 / 526.90	3	<a href="#"><u>174</u></a>
<a href="#"><u>23</u></a>	SANDIEGO HAZ	ADVANCE PAINT & BODY	2015 OCEANSIDE BLVD, OCEANSIDE CA 92054 CA	NNE	0.10 / 526.90	3	<a href="#"><u>174</u></a>
<a href="#"><u>23</u></a>	SANDIEGO HAZ	LEO'S TOWING & AUTO REPAIR SERVICE	2015 OCEANSIDE BLVD, OCEANSIDE CA 92054 CA	NNE	0.10 / 526.90	3	<a href="#"><u>174</u></a>
<a href="#"><u>23</u></a>	SANDIEGO HAZ	ALL PRO BODY & PAINT	2015 OCEANSIDE BL #A, OCEANSIDE, 92054-4403 CA	NNE	0.10 / 526.90	3	<a href="#"><u>174</u></a>
<a href="#"><u>23</u></a>	SANDIEGO HAZ	RUBENS AUTO BODY AND PAINT	2015 OCEANSIDE BL #C, OCEANSIDE, 92054-4403 CA	NNE	0.10 / 526.90	3	<a href="#"><u>175</u></a>
<a href="#"><u>23</u></a>	SANDIEGO HAZ	BRAKE DEPOT	2015 OCEANSIDE BL #A, OCEANSIDE, 92054-CA	NNE	0.10 / 526.90	3	<a href="#"><u>175</u></a>
<a href="#"><u>23</u></a>	SANDIEGO HAZ	ADVANCE PAINT & BODY ELITE	2015 OCEANSIDE BLVD OCEANSIDE CA 92054	NNE	0.10 / 526.90	3	<a href="#"><u>175</u></a>
<a href="#"><u>23</u></a>	RCRA NON GEN	ADVANCE PAINT AND BODY ELITE	2015 OCEANSIDE BLVD OCEANSIDE CA 92054 <i>EPA Handler ID: CAL000430729</i>	NNE	0.10 / 526.90	3	<a href="#"><u>177</u></a>
<a href="#"><u>24</u></a>	CERS HAZ	Silica Systems, Inc.	2026 OCEANSIDE BLVD STE A OCEANSIDE CA 92054	NNE	0.10 / 530.10	3	<a href="#"><u>179</u></a>
<a href="#"><u>24</u></a>	DELISTED HAZ	Specialty Auto Collision Works	2026 OCEANSIDE BLVD OCEANSIDE CA 92054	NNE	0.10 / 530.10	3	<a href="#"><u>181</u></a>

<b>Map Key</b>	<b>DB</b>	<b>Company/Site Name</b>	<b>Address</b>	<b>Direction</b>	<b>Distance (mi/ft)</b>	<b>Elev Diff (ft)</b>	<b>Page Number</b>
<a href="#"><u>24</u></a>	EMISSIONS	PADILLAS COLLISION REPAIR	2026 OCEANSIDE BL OCEANSIDE CA 92054	NNE	0.10 / 530.10	3	<a href="#"><u>181</u></a>
<a href="#"><u>24</u></a>	SANDIEGO HAZ	PADILLA'S COLLISION REPAIR	2026 OCEANSIDE BL, OCEANSIDE, 92054-4404 CA	NNE	0.10 / 530.10	3	<a href="#"><u>188</u></a>
<a href="#"><u>24</u></a>	SANDIEGO HAZ	Specialty Auto Collision Works	2026 OCEANSIDE BLVD, SUITE# B, OCEANSIDE, CA 92054 OCEANSIDE CA 92054	NNE	0.10 / 530.10	3	<a href="#"><u>188</u></a>
<a href="#"><u>24</u></a>	SANDIEGO HAZ	Silica Systems, Inc.	2026 Oceanside BLVD A Oceanside CA 92054	NNE	0.10 / 530.10	3	<a href="#"><u>189</u></a>
<a href="#"><u>25</u></a>	RCRA NON GEN	AGRI CHEMICAL & SUPPLY INC DBA ACS HABITAT MANAGEMENT	2010 OCEANSIDE BLVD OCEANSIDE CA 92054  <i>EPA Handler ID:</i> CAL000410595	NNE	0.10 / 538.86	3	<a href="#"><u>191</u></a>
<a href="#"><u>26</u></a>	DELISTED TNK	CALIF ST HIGHWAY PATROL	1888 OCEANSIDE BLVD OCEANSIDE CA 92054	NW	0.10 / 539.51	1	<a href="#"><u>192</u></a>
<a href="#"><u>27</u></a>	LUST	AGRI CHEMICAL AND SUPPLY	2002 OCEANSIDE BL OCEANSIDE CA 92054  <i>Global ID / Status / Status Date:</i> T10000002619   OPEN - SITE ASSESSMENT   2010-11-04 00:00:00	NNE	0.11 / 554.56	5	<a href="#"><u>192</u></a>
<a href="#"><u>28</u></a>	ENVIROSTOR	AGRI CHEMICAL AND SUPPLY	2002 OCEANSIDE BLVD OCEANSIDE CA 92054  <i>Estor/EPA ID / Cleanup Status:</i> 37510116   REFER: OTHER AGENCY AS OF 8/21/1995	NNE	0.11 / 564.17	8	<a href="#"><u>210</u></a>
<a href="#"><u>29</u></a>	CLEANUP SITES	AGRI CHEMICAL & SUPPLY INC.	2010 OCEANSIDE BLVD OCEANSIDE CA 92054  <i>Site Facility Type / Status:</i> CLEANUP PROGRAM SITE   COMPLETED - CASE CLOSED	NNE	0.11 / 569.45	8	<a href="#"><u>211</u></a>
<a href="#"><u>30</u></a>	SANDIEGO HAZ	DOOSE LANDSCAPE	650 CROUCH ST, OCEANSIDE, 92054-4416 CA	N	0.12 / 652.60	25	<a href="#"><u>214</u></a>
<a href="#"><u>31</u></a>	CERS HAZ	Mission Treatment Services	1905 APPLE ST STE 3 OCEANSIDE CA 92054	WNW	0.12 / 653.83	3	<a href="#"><u>214</u></a>
<a href="#"><u>31</u></a>	SANDIEGO HAZ	Mission Treatment Services	1905 APPLE ST 3 OCEANSIDE CA 92054	WNW	0.12 / 653.83	3	<a href="#"><u>215</u></a>

<b>Map Key</b>	<b>DB</b>	<b>Company/Site Name</b>	<b>Address</b>	<b>Direction</b>	<b>Distance (mi/ft)</b>	<b>Elev Diff (ft)</b>	<b>Page Number</b>
<a href="#"><u>32</u></a>	SANDIEGO HAZ	Dollar Tree #04941	1810 Oceanside BLVD Oceanside CA 92054	W	0.13 / 661.90	-6	<a href="#"><u>216</u></a>
<a href="#"><u>32</u></a>	RCRA NON GEN	DOLLAR TREE #04941	1810 OCEANSIDE BLVD OCEANSIDE CA 92054  <i>EPA Handler ID: CAL000381909</i>	W	0.13 / 661.90	-6	<a href="#"><u>221</u></a>
<a href="#"><u>33</u></a>	DELISTED HAZ	Mission Treatment Services-Oceanside	1919 APPLE ST STE G OCEANSIDE CA 92054	NW	0.13 / 667.64	9	<a href="#"><u>222</u></a>
<a href="#"><u>33</u></a>	SANDIEGO HAZ	Mission Treatment Services-Oceanside	1919 APPLE ST, SUITE# G, OCEANSIDE, CA 92054-4443 OCEANSIDE CA 92054-4443	NW	0.13 / 667.64	9	<a href="#"><u>222</u></a>
<a href="#"><u>34</u></a>	SANDIEGO HAZ	LAEL'S INTERNATIONAL AUTO SERVICE	2042 OCEANSIDE BLVD OCEANSIDE CA 92054	NNE	0.13 / 668.93	3	<a href="#"><u>223</u></a>
<a href="#"><u>34</u></a>	SANDIEGO HAZ	Color Crafters Collision	2044 Oceanside BLVD Oceanside CA 92054	NNE	0.13 / 668.93	3	<a href="#"><u>228</u></a>
<a href="#"><u>34</u></a>	RCRA NON GEN	LAEL'S INTERNATIONAL AUTO SERVICE	2042 OCEANSIDE BLVD OCEANSIDE CA 92054-4404  <i>EPA Handler ID: CAL000322138</i>	NNE	0.13 / 668.93	3	<a href="#"><u>230</u></a>
<a href="#"><u>34</u></a>	RCRA NON GEN	COLOR CRAFTERS COLLISION	2044 OCEANSIDE BLVD OCEANSIDE CA 92054  <i>EPA Handler ID: CAL000389074</i>	NNE	0.13 / 668.93	3	<a href="#"><u>231</u></a>
<a href="#"><u>35</u></a>	SANDIEGO HAZ	SMILE DENTAL OF OCEANSIDE	1830 OCEANSIDE BLVD, OCEANSIDE CA 92054 CA	W	0.13 / 694.73	-6	<a href="#"><u>232</u></a>
<a href="#"><u>35</u></a>	SANDIEGO HAZ	OCEANSIDE SMILE CENTER	1830 OCEANSIDE BLVD, OCEANSIDE, CA 92054 OCEANSIDE CA 92054	W	0.13 / 694.73	-6	<a href="#"><u>232</u></a>
<a href="#"><u>35</u></a>	SANDIEGO HAZ	SMILE DENTAL OF OCEANSIDE	1830 OCEANSIDE BL #D, OCEANSIDE, 92054- CA	W	0.13 / 694.73	-6	<a href="#"><u>233</u></a>
<a href="#"><u>36</u></a>	SANDIEGO HAZ	RIVERA'S AUTO REPAIR	2017 OCEANSIDE BL #B, OCEANSIDE, 92054 CA	NNE	0.13 / 702.06	3	<a href="#"><u>233</u></a>
<a href="#"><u>36</u></a>	SANDIEGO HAZ	MARIO'S MOBILE AUTO SERVICE	2017 OCEANSIDE BL #C, OCEANSIDE, 92054- CA	NNE	0.13 / 702.06	3	<a href="#"><u>233</u></a>

<b>Map Key</b>	<b>DB</b>	<b>Company/Site Name</b>	<b>Address</b>	<b>Direction</b>	<b>Distance (mi/ft)</b>	<b>Elev Diff (ft)</b>	<b>Page Number</b>
<a href="#"><u>36</u></a>	SANDIEGO HAZ	LEO'S TOWING & AUTO REPAIR SERVICE	2017 OCEANSIDE BLVD, OCEANSIDE CA 92054 CA	NNE	0.13 / 702.06	3	<a href="#"><u>234</u></a>
<a href="#"><u>36</u></a>	SANDIEGO HAZ	ROMERO'S RADIATOR SHOP	2017 OCEANSIDE BLVD A OCEANSIDE CA 92054	NNE	0.13 / 702.06	3	<a href="#"><u>234</u></a>
<a href="#"><u>36</u></a>	RCRA NON GEN	ROMEROS RADIATOR SHOP	2017 OCEANSIDE BLVD_STE A OCEANSIDE CA 92054-0000 <i>EPA Handler ID:</i> CAL000170401	NNE	0.13 / 702.06	3	<a href="#"><u>236</u></a>
<a href="#"><u>37</u></a>	CLEANUP SITES	HERZOG CONTRACTING	1833 OCEANSIDE BL OCEANSIDE CA 92054-345  <i>Site Facility Type   Status:</i> CLEANUP PROGRAM SITE   COMPLETED - CASE CLOSED	W	0.13 / 707.05	-6	<a href="#"><u>237</u></a>
<a href="#"><u>38</u></a>	SANDIEGO HAZ	MACHINE TECH	628 CROUCH ST OCEANSIDE CA 92054	N	0.13 / 712.75	29	<a href="#"><u>240</u></a>
<a href="#"><u>39</u></a>	AST	EL CAMINO RENTAL	1833 OCEANSIDE BL, OCEANSIDE, 92054-CA	WSW	0.14 / 737.62	-9	<a href="#"><u>243</u></a>
<a href="#"><u>39</u></a>	CERS TANK	EL CAMINO RENTAL	1833 OCEANSIDE BLVD OCEANSIDE CA 92054  <i>Site ID:</i> 392076	WSW	0.14 / 737.62	-9	<a href="#"><u>243</u></a>
<a href="#"><u>39</u></a>	HHSS	BOISE CASCADE-OCEANSIDE BMC	1833 OCEANSIDE BLVD OCEANSIDE CA 92054	WSW	0.14 / 737.62	-9	<a href="#"><u>246</u></a>
<a href="#"><u>39</u></a>	SANDIEGO HAZ	OSHKOSH TRUCK CORP	1833 OCEANSIDE BLVD, OCEANSIDE CA 92054 CA	WSW	0.14 / 737.62	-9	<a href="#"><u>246</u></a>
<a href="#"><u>39</u></a>	SANDIEGO HAZ	HERZOG CONTRACTING	1833 OCEANSIDE BL #2, OCEANSIDE, 92054-3451 CA	WSW	0.14 / 737.62	-9	<a href="#"><u>247</u></a>
<a href="#"><u>39</u></a>	SANDIEGO HAZ	EL CAMINO RENTAL	1833 OCEANSIDE BLVD D OCEANSIDE CA 92054	WSW	0.14 / 737.62	-9	<a href="#"><u>247</u></a>
<a href="#"><u>39</u></a>	SAN DIEGO LOP	HERZOG CONTRACTING	1833 OCEANSIDE BLVD, OCEANSIDE, CA 92054-3451 OCEANSIDE CA	WSW	0.14 / 737.62	-9	<a href="#"><u>249</u></a>
<a href="#"><u>39</u></a>	RCRA NON GEN	BILCAN INC DBA EL CAMINO RENTAL	1833 OCEANSIDE BLVD OCEANSIDE CA 92054-0000  <i>EPA Handler ID:</i> CAL000231470	WSW	0.14 / 737.62	-9	<a href="#"><u>250</u></a>



Map Key	DB	Company/Site Name	Address	Direction	Distance (mi/ft)	Elev Diff (ft)	Page Number
<a href="#">39</a>	SANDIEGO SAM	HERZOG CONTRACTING	1833 OCEANSIDE BLVD Oceanside CA	WSW	0.14 / 737.62	-9	<a href="#">251</a>
<a href="#">39</a>	SANDIEGO SAM	HERZOG CONTRACTING	1833 OCEANSIDE BLVD Oceanside CA	WSW	0.14 / 737.62	-9	<a href="#">251</a>
<a href="#">40</a>	SANDIEGO HAZ	FIRE MOUNTAIN VETERINARY HOSPITAL	613 CROUCH ST OCEANSIDE CA 92054	N	0.14 / 750.38	33	<a href="#">252</a>
<a href="#">40</a>	SANDIEGO HAZ	NCHS Oceanside Specialty Health Center	619 CROUCH ST 100 OCEANSIDE CA 92054-4460	N	0.14 / 750.38	33	<a href="#">253</a>
<a href="#">40</a>	RCRA NON GEN	NCHS OCEANSIDE SPECIALTY HEALTH CENTER	619 CROUCH ST #100 OCEANSIDE CA 92054  <i>EPA Handler ID:</i> CAL000426888	N	0.14 / 750.38	33	<a href="#">255</a>
<a href="#">41</a>	SANDIEGO HAZ	NORTH COUNTY HEALTH SERVICES - OCEANSIDE	605 CROUCH ST OCEANSIDE CA 92054	N	0.15 / 772.55	34	<a href="#">256</a>
<a href="#">41</a>	RCRA NON GEN	NORTH COUNTY HEALTH SERVICES- OCEANSIDE	605 CROUCH ST BLDG C OCEANSIDE CA 92054-4415  <i>EPA Handler ID:</i> CAL000418367	N	0.15 / 772.55	34	<a href="#">257</a>
<a href="#">42</a>	HIST TANK	BOISE CASCADE- OCEANSIDE BMC	1833 OCEANSIDE BLVD. OCEANSIDE CA	WSW	0.15 / 775.33	-11	<a href="#">258</a>
<a href="#">43</a>	LUST	HERZOG CONTRACTING	1833 OCEANSIDE BL OCEANSIDE CA 920543451  <i>Global ID / Status / Status Date:</i> T0607302786   COMPLETED - CASE CLOSED   1997-06-27 00:00:00	WSW	0.15 / 812.99	-13	<a href="#">258</a>
<a href="#">44</a>	DRYCLEANERS	CARLOS CLEANERS	1816 A OCEANSIDE BLVD OCEANSIDE CA 920540000	W	0.16 / 819.37	-5	<a href="#">261</a>
<a href="#">44</a>	RCRA SQG	CARLOS CLEANERS	1816-A OCEANSIDE BLVD OCEANSIDE CA 92054  <i>EPA Handler ID:</i> CAD981579006	W	0.16 / 819.37	-5	<a href="#">261</a>
<a href="#">45</a>	SANDIEGO HAZ	CARLOS CLEANERS	1816 OCEANSIDE BL, OCEANSIDE, 92054-3452 CA	W	0.16 / 826.28	-5	<a href="#">262</a>
<a href="#">46</a>	DELISTED TNK	SEVEN DAY TIRE AND BRAKE	2001 OCEANSIDE BLVD OCEANSIDE CA 92054	NE	0.16 / 850.36	4	<a href="#">263</a>

<b>Map Key</b>	<b>DB</b>	<b>Company/Site Name</b>	<b>Address</b>	<b>Direction</b>	<b>Distance (mi/ft)</b>	<b>Elev Diff (ft)</b>	<b>Page Number</b>
<a href="#"><u>47</u></a>	SANDIEGO HAZ	DISCOUNT AXLE & TRANSMISSION	2019 OCEANSIDE BL #D, OCEANSIDE, 92054-4403 CA	NNE	0.18 / 952.45	13	<a href="#"><u>263</u></a>
<a href="#"><u>47</u></a>	SANDIEGO HAZ	DISCOUNT TRANSMISSION & AXLE	2019 OCEANSIDE BLVD, OCEANSIDE CA 92054 CA	NNE	0.18 / 952.45	13	<a href="#"><u>263</u></a>
<a href="#"><u>47</u></a>	SANDIEGO HAZ	LEO'S TOWING & AUTO REPAIR SERVICE	2019 OCEANSIDE BLVD OCEANSIDE CA 92054	NNE	0.18 / 952.45	13	<a href="#"><u>263</u></a>
<a href="#"><u>47</u></a>	RCRA NON GEN	LEOS TOWING	2019 OCEANSIDE BLVD OCEANSIDE CA 92054-4403 <i>EPA Handler ID: CAL000348765</i>	NNE	0.18 / 952.45	13	<a href="#"><u>266</u></a>
<a href="#"><u>48</u></a>	EMISSIONS	SCHEIB EARL OF CA / OCEANSIDE	2027 OCEANSIDE BL OCEANSIDE CA 92054	NNE	0.18 / 960.00	11	<a href="#"><u>267</u></a>
<a href="#"><u>48</u></a>	EMISSIONS	SCHEIB EARL OF CA INC	2027 OCEANSIDE BL OCEANSIDE CA 92054	NNE	0.18 / 960.00	11	<a href="#"><u>268</u></a>
<a href="#"><u>48</u></a>	EMISSIONS	SCHEIB EARL OF CAOCEANSIDE	2027 OCEANSIDE BL OCEANSIDE CA 92054	NNE	0.18 / 960.00	11	<a href="#"><u>273</u></a>
<a href="#"><u>48</u></a>	SANDIEGO HAZ	hot dog kustoms	2027 OCEANSIDE BLVD, OCEANSIDE, CA 92054 OCEANSIDE CA 92054	NNE	0.18 / 960.00	11	<a href="#"><u>273</u></a>
<a href="#"><u>48</u></a>	SANDIEGO HAZ	EARL SCHEIB #384	2027 OCEANSIDE BL, OCEANSIDE, 92054-4403 CA	NNE	0.18 / 960.00	11	<a href="#"><u>274</u></a>
<a href="#"><u>48</u></a>	SANDIEGO HAZ	Rudy's Automotive	2027 Oceanside BLVD, SUITE# A, Oceanside, CA 92054 CA 92054	NNE	0.18 / 960.00	11	<a href="#"><u>275</u></a>
<a href="#"><u>48</u></a>	SANDIEGO HAZ	PEDRO'S AUTO REPAIR	2027 OCEANSIDE BLVD C OCEANSIDE CA 92054	NNE	0.18 / 960.00	11	<a href="#"><u>277</u></a>
<a href="#"><u>48</u></a>	RCRA NON GEN	PEDROS AUTO REPAIR	2027 OCEANSIDE BLVD STE A OCEANSIDE CA 92054-4403 <i>EPA Handler ID: CAL000188453</i>	NNE	0.18 / 960.00	11	<a href="#"><u>280</u></a>

<b>Map Key</b>	<b>DB</b>	<b>Company/Site Name</b>	<b>Address</b>	<b>Direction</b>	<b>Distance (mi/ft)</b>	<b>Elev Diff (ft)</b>	<b>Page Number</b>
<a href="#"><u>48</u></a>	RCRA NON GEN	COLOR CRAFTERS COLLISION LEONE + SHINI	2027 OCEANSIDE BLVD OCEANSIDE CA 92054	NNE	0.18 / 960.00	11	<a href="#"><u>281</u></a>
			<b>EPA Handler ID:</b> CAL000432171				
<a href="#"><u>48</u></a>	RCRA SQG	EARL SCHEIB OF CALIF INC	2027 OCEANSIDE BLVD OCEANSIDE CA 92054	NNE	0.18 / 960.00	11	<a href="#"><u>282</u></a>
			<b>EPA Handler ID:</b> CAD981372485				
<a href="#"><u>49</u></a>	SANDIEGO HAZ	GIANT K MARKET	606 CROUCH ST, OCEANSIDE, CA 92054 OCEANSIDE CA 92054	N	0.19 / 981.91	42	<a href="#"><u>283</u></a>
<a href="#"><u>50</u></a>	LUST	CALIF ST HIGHWAY PATROL	1888 OCEANSIDE BL OCEANSIDE CA 920543452	WSW	0.19 / 987.54	-3	<a href="#"><u>284</u></a>
			<b>Global ID   Status   Status Date:</b> T0607301482   COMPLETED - CASE CLOSED   2014-03-17 00:00:00				
<a href="#"><u>51</u></a>	SANDIEGO HAZ	LEWIS AUTMOTIVE	2021 OCEANSIDE BL, OCEANSIDE, 92054- CA	NNE	0.19 / 993.79	14	<a href="#"><u>295</u></a>
<a href="#"><u>51</u></a>	SANDIEGO HAZ	R & A AUTO SERVICE	2021 OCEANSIDE BL, OCEANSIDE, 92054- CA	NNE	0.19 / 993.79	14	<a href="#"><u>295</u></a>
<a href="#"><u>51</u></a>	SANDIEGO HAZ	well built transmissions	2021 OCEANSIDE BLVD OCEANSIDE CA 92054	NNE	0.19 / 993.79	14	<a href="#"><u>295</u></a>
<a href="#"><u>51</u></a>	RCRA NON GEN	WELL BUILT TRANSMISSIONS	2021 OCEANSIDE BLVD OCEANSIDE CA 92054	NNE	0.19 / 993.79	14	<a href="#"><u>299</u></a>
			<b>EPA Handler ID:</b> CAL000400841				
<a href="#"><u>52</u></a>	SANDIEGO HAZ	SDG&E - EAST OCEANSIDE SUBSTATION	CROUCH ST & CANYON DR OCEANSIDE CA 92054	N	0.21 / 1,102.56	47	<a href="#"><u>300</u></a>
<a href="#"><u>53</u></a>	RCRA NON GEN	JAMES PARKER	1810 LA BELLE CIRCLE OCEANSIDE CA 92054	S	0.21 / 1,115.12	121	<a href="#"><u>301</u></a>
			<b>EPA Handler ID:</b> CAC002972559				
<a href="#"><u>54</u></a>	SANDIEGO HAZ	SHERWIN-WILLIAMS #1530	1793 OCEANSIDE BLVD OCEANSIDE CA 92054	WSW	0.21 / 1,119.69	-10	<a href="#"><u>302</u></a>
<a href="#"><u>54</u></a>	RCRA NON GEN	SHERIN WILLIAMS #1530	1793 OCEANSIDE BLVD OCEANSIDE CA 92054	WSW	0.21 / 1,119.69	-10	<a href="#"><u>305</u></a>
			<b>EPA Handler ID:</b> CAL000396120				
<a href="#"><u>55</u></a>	RCRA NON GEN	RYAN MILLER	1809 LA BELLA CIRCLE OCEANSIDE CA 92054	S	0.21 / 1,130.98	121	<a href="#"><u>306</u></a>

Map Key	DB	Company/Site Name	Address	Direction	Distance (mi/ft)	Elev Diff (ft)	Page Number
<b>EPA Handler ID:</b> CAC002985038							
<a href="#">56</a>	LUST	WASTE MANAGEMENT INC NORTH CO	2141 OCEANSIDE BL OCEANSIDE CA 920544405	NE	0.22 / 1,145.05	2	<a href="#">307</a>
<b>Global ID / Status / Status Date:</b> T0607300341   COMPLETED - CASE CLOSED   1991-12-16 00:00:00							
<a href="#">57</a>	UST	WASTE MANAGEMENT INC NORTH CO.	2141 OCEANSIDE BLVD OCEANSIDE CA 92054	NE	0.22 / 1,148.56	2	<a href="#">310</a>
<b>Facility ID:</b> 37-000-109640							
<a href="#">58</a>	SANDIEGO HAZ	NORTH COUNTY DENTAL CENTER	1771 OCEANSIDE BLVD, OCEANSIDE CA 92056 CA	WSW	0.23 / 1,220.81	-14	<a href="#">310</a>
<a href="#">58</a>	SANDIEGO HAZ	NORTH COUNTY DENTAL CENTER	1771 OCEANSIDE BLVD A OCEANSIDE CA 92054	WSW	0.23 / 1,220.81	-14	<a href="#">310</a>
<a href="#">58</a>	SANDIEGO HAZ	NORTH COUNTY DENTAL CTR	1771 OCEANSIDE BL A, OCEANSIDE, 92054- CA	WSW	0.23 / 1,220.81	-14	<a href="#">311</a>
<a href="#">59</a>	ALT FUELS	Waste Management - North County (Oceanside)	2141 Oceanside Blvd Oceanside CA 92054	NE	0.23 / 1,235.18	15	<a href="#">312</a>
<a href="#">59</a>	AST	WASTE MANAGEMENT INC NORTH CO.	2141 OCEANSIDE BL, OCEANSIDE, 92054-4405 CA	NE	0.23 / 1,235.18	15	<a href="#">312</a>
<a href="#">59</a>	CERS TANK	WASTE MANAGEMENT INC NORTH CO.	2141 OCEANSIDE BLVD OCEANSIDE CA 92054	NE	0.23 / 1,235.18	15	<a href="#">312</a>
<b>Site ID:</b> 84746							
<a href="#">59</a>	SANDIEGO HAZ	WASTE MANAGEMENT INC NORTH CO.	2141 OCEANSIDE BLVD OCEANSIDE CA 92054	NE	0.23 / 1,235.18	15	<a href="#">319</a>
<a href="#">59</a>	SAN DIEGO LOP	WASTE MANAGEMENT INC NORTH CO	2141 OCEANSIDE BLVD, OCEANSIDE, CA 92054 OCEANSIDE CA	NE	0.23 / 1,235.18	15	<a href="#">329</a>
<a href="#">59</a>	RCRA NON GEN	WASTE MANAGEMENT OF NORTH COUNTY	2141 OCEANSIDE BLVD OCEANSIDE CA 92054-0000	NE	0.23 / 1,235.18	15	<a href="#">330</a>
<b>EPA Handler ID:</b> CAL000110532							
<a href="#">59</a>	RCRA SQG	MACHINE INDUSTRIES INC	2141 OCEANSIDE BLVD OCEANSIDE CA 92054	NE	0.23 / 1,235.18	15	<a href="#">331</a>
<b>EPA Handler ID:</b> CAD981573041							

Map Key	DB	Company/Site Name	Address	Direction	Distance (mi/ft)	Elev Diff (ft)	Page Number
<a href="#">59</a>	SANDIEGO SAM	WASTE MANAGEMENT INC NORH CO	2141 OCEANSIDE BLVD Oceanside CA	NE	0.23 / 1,235.18	15	<a href="#">332</a>
<a href="#">59</a>	SANDIEGO UST	WASTE MANAGEMENT INC NORTH CO.	2141 OCEANSIDE BLVD OCEANSIDE CA 92054	NE	0.23 / 1,235.18	15	<a href="#">332</a>
<b>Record ID / Permit Status:</b> DEH2002-HUPFP-109640   Permit Renewed							
<a href="#">60</a>	ENVIROSTOR	LINCOLN MIDDLE SCHOOL EXPANSION	2000 CALIFORNIA STREET OCEANSIDE CA 92054	S	0.24 / 1,253.51	106	<a href="#">333</a>
<b>Estor/EPA ID / Cleanup Status:</b> 37820003   CERTIFIED AS OF 4/6/2006							
<a href="#">61</a>	SANDIEGO HAZ	BEACH CITIES POOL AND SPA	574 CROUCH ST, OCEANSIDE CA 92054 CA	N	0.24 / 1,269.45	55	<a href="#">335</a>
<a href="#">62</a>	CLEANUP SITES	EXPRESS GAS #29	1720 OCEANSIDE BL OCEANSIDE CA 920543454	WSW	0.24 / 1,277.24	-10	<a href="#">335</a>
<b>Site Facility Type / Status:</b> CLEANUP PROGRAM SITE   COMPLETED - CASE CLOSED							
<a href="#">62</a>	LUST	EXPRESS GAS #29	1720 OCEANSIDE BL OCEANSIDE CA 920543454	WSW	0.24 / 1,277.24	-10	<a href="#">337</a>
<b>Global ID / Status / Status Date:</b> T0607300730   COMPLETED - CASE CLOSED   2009-10-21 00:00:00							
<a href="#">63</a>	SANDIEGO HAZ	Ralphs Grocery #109	1702 OCEANSIDE BLVD, OCEANSIDE, CA 92054 OCEANSIDE CA 92054	WSW	0.25 / 1,312.66	-12	<a href="#">343</a>
<a href="#">63</a>	SANDIEGO HAZ	RALPHS GROCERY CO #109	1702 OCEANSIDE BL, OCEANSIDE, 92054-3454 CA	WSW	0.25 / 1,312.66	-12	<a href="#">344</a>
<a href="#">63</a>	RCRA CESQG	BIG LOTS 4676 OCEANSIDE	1702 OCEANSIDE BLVD RALPH'S OCEANSIDE CENTER OCEANSIDE CA 92054 <b>EPA Handler ID:</b> CAR000288787	WSW	0.25 / 1,312.66	-12	<a href="#">344</a>
<a href="#">63</a>	RCRA NON GEN	BIG LOTS	1702 OCEANSIDE BLVD OCEANSIDE CA 92054 <b>EPA Handler ID:</b> CAL000440208	WSW	0.25 / 1,312.66	-12	<a href="#">345</a>
<a href="#">64</a>	SAN DIEGO LOP	EXPRESS GAS #29	1720 OCEANSIDE BLVD, OCEANSIDE, CA 92054 OCEANSIDE CA	WSW	0.30 / 1,593.08	-6	<a href="#">346</a>
<a href="#">64</a>	SAN DIEGO LOP	EXPRESS GAS #29	1720 OCEANSIDE BLVD, OCEANSIDE, CA 92054 OCEANSIDE CA	WSW	0.30 / 1,593.08	-6	<a href="#">347</a>
<a href="#">64</a>	SANDIEGO SAM	EXPRESS GAS #29	1720 OCEANSIDE BLVD Oceanside CA	WSW	0.30 / 1,593.08	-6	<a href="#">347</a>

<b>Map Key</b>	<b>DB</b>	<b>Company/Site Name</b>	<b>Address</b>	<b>Direction</b>	<b>Distance (mi/ft)</b>	<b>Elev Diff (ft)</b>	<b>Page Number</b>
<a href="#"><u>64</u></a>	SANDIEGO SAM	EXPRESS GAS #29	1720 OCEANSIDE BLVD Oceanside CA	WSW	0.30 / 1,593.08	-6	<a href="#"><u>348</u></a>
<a href="#"><u>64</u></a>	SANDIEGO SAM	EXPRESS GAS #29	1720 OCEANSIDE BLVD Oceanside CA	WSW	0.30 / 1,593.08	-6	<a href="#"><u>348</u></a>
<a href="#"><u>65</u></a>	DELISTED HAZ	McDonald's #16327	1701 OCEANSIDE BLVD OCEANSIDE CA 92054	WSW	0.33 / 1,752.57	-17	<a href="#"><u>349</u></a>
<a href="#"><u>65</u></a>	SAN DIEGO LOP	OCEANSIDE MOBIL	1701 OCEANSIDE BLVD, OCEANSIDE, CA 92054 OCEANSIDE CA	WSW	0.33 / 1,752.57	-17	<a href="#"><u>349</u></a>
<a href="#"><u>65</u></a>	SAN DIEGO LOP	OCEANSIDE MOBIL	1701 OCEANSIDE BLVD, OCEANSIDE, CA 92054 OCEANSIDE CA	WSW	0.33 / 1,752.57	-17	<a href="#"><u>349</u></a>
<a href="#"><u>65</u></a>	SANDIEGO SAM	OCEANSIDE MOBIL	1701 OCEANSIDE BLVD Oceanside CA	WSW	0.33 / 1,752.57	-17	<a href="#"><u>349</u></a>
<a href="#"><u>65</u></a>	SANDIEGO SAM	OCEANSIDE MOBIL	1701 OCEANSIDE BLVD Oceanside CA	WSW	0.33 / 1,752.57	-17	<a href="#"><u>350</u></a>
<a href="#"><u>65</u></a>	SANDIEGO SAM	OCEANSIDE MOBIL	1701 OCEANSIDE BLVD Oceanside CA	WSW	0.33 / 1,752.57	-17	<a href="#"><u>351</u></a>
<a href="#"><u>66</u></a>	LUST	EXPRESS GAS #29	1720 OCEANSIDE BL OCEANSIDE CA 920543454	WSW	0.33 / 1,756.71	-3	<a href="#"><u>351</u></a>
			<b>Global ID / Status / Status Date:</b> T0607301968   COMPLETED - CASE CLOSED   2009-10-21 00:00:00				
<a href="#"><u>67</u></a>	CLEANUP SITES	OCEANSIDE MOBIL	1701 OCEANSIDE BL OCEANSIDE CA 920543453	WSW	0.35 / 1,864.81	-17	<a href="#"><u>358</u></a>
			<b>Site Facility Type / Status:</b> CLEANUP PROGRAM SITE   COMPLETED - CASE CLOSED				
<a href="#"><u>68</u></a>	LUST	OCEANSIDE MOBIL	1701 OCEANSIDE BL OCEANSIDE CA 920543453	WSW	0.35 / 1,867.08	-17	<a href="#"><u>360</u></a>
			<b>Global ID / Status / Status Date:</b> T0607300847   COMPLETED - CASE CLOSED   1997-02-06 00:00:00				
<a href="#"><u>68</u></a>	LUST	OCEANSIDE MOBIL	1701 OCEANSIDE BL OCEANSIDE CA 920543453	WSW	0.35 / 1,867.08	-17	<a href="#"><u>362</u></a>
			<b>Global ID / Status / Status Date:</b> T0607300120   COMPLETED - CASE CLOSED   1997-02-06 00:00:00				
<a href="#"><u>69</u></a>	LUST	DATA PROPERTIES	2372 INDUSTRY RD OCEANSIDE CA 920544804	NE	0.37 / 1,957.01	18	<a href="#"><u>365</u></a>
			<b>Global ID / Status / Status Date:</b> T0607300604   COMPLETED - CASE CLOSED   1996-09-26 00:00:00				



Map Key	DB	Company/Site Name	Address	Direction	Distance (mi/ft)	Elev Diff (ft)	Page Number
<a href="#">70</a>	SANDIEGO SWF	Waste Mgmt of North County	2376 Industry Street, Oceanside CA	NE	0.40 / 2,086.46	17	<a href="#">367</a>
<a href="#">70</a>	SANDIEGO SWF	WASTE MANAGEMENT, INC POD	2376 INDUSTRY ST, OCEANSIDE CA 92054 CA	NE	0.40 / 2,086.46	17	<a href="#">368</a>
<a href="#">70</a>	SANDIEGO SWF	WASTE MGMT OF NO. CO. CDI RECYCLING CTR	2376 INDUSTRY STREET, OCEANSIDE CA 92054 CA	NE	0.40 / 2,086.46	17	<a href="#">368</a>
<a href="#">71</a>	CERCLIS	OCEANSIDE TRUCK CENTER	2403 INDUSTRY RD OCEANSIDE CA 92054 <i>Site EPA ID:</i> CAD982360133	NE	0.45 / 2,373.12	19	<a href="#">368</a>
<a href="#">71</a>	CERCLIS NFRAP	OCEANSIDE TRUCK CENTER	2403 INDUSTRY RD OCEANSIDE CA 92054 <i>Site EPA ID:</i> CAD982360133	NE	0.45 / 2,373.12	19	<a href="#">370</a>
<a href="#">71</a>	SEMS ARCHIVE	OCEANSIDE TRUCK CENTER	2403 INDUSTRY RD OCEANSIDE CA 92054 <i>EPA ID:</i> CAD982360133	NE	0.45 / 2,373.12	19	<a href="#">371</a>
<a href="#">71</a>	SWF/LF	Waste Mgt.North Co. Limited Vol.Trans Op	2403 B Industry Street Oceanside CA <i>Operational Status / Activity:</i> Active   Limited Volume Transfer Operation	NE	0.45 / 2,373.12	19	<a href="#">371</a>
<a href="#">71</a>	SANDIEGO SWF	WASTE MANAGEMENT OF NORTH COUNTY LVTO	2403 INDUSTRY ST, OCEANSIDE CA 92054 CA	NE	0.45 / 2,373.12	19	<a href="#">372</a>
<a href="#">72</a>	SAN DIEGO LOP	DATA PROPERTIES	2405 OCEANSIDE BLVD CA	NE	0.45 / 2,383.55	34	<a href="#">372</a>
<a href="#">72</a>	SANDIEGO SAM	DATA PROPERTIES	2405 OCEANSIDE BLVD Oceanside CA	NE	0.45 / 2,383.55	34	<a href="#">373</a>
<a href="#">73</a>	ENVIROSTOR	OCEANSIDE TRUCK CENTER	2403 OCEANSIDE BOULEVARD OCEANSIDE CA 92054 <i>Estor/EPA ID   Cleanup Status:</i> 37750002   REFER: OTHER AGENCY AS OF 8/21/1995	NE	0.47 / 2,486.61	14	<a href="#">373</a>
<a href="#">74</a>	SANDIEGO SAM	MOBIL AUTOMOTIVE LUBE INC	2420 INDUSTRY ST Oceanside CA	NE	0.49 / 2,605.71	23	<a href="#">374</a>
<a href="#">75</a>	CLEANUP SITES	MOBIL AUTOMOTIVE LUBE INC	2420 INDUSTRY ST OCEANSIDE CA 92054	NE	0.50 / 2,620.71	32	<a href="#">375</a>

Map Key	DB	Company/Site Name	Address	Direction	Distance (mi/ft)	Elev Diff (ft)	Page Number
<b>Site Facility Type / Status:</b> CLEANUP PROGRAM SITE   COMPLETED - CASE CLOSED							
<a href="#">76</a>	ENVIROSTOR	BARNWELL ST. HOMES	337, 343, AND 347 BARNWELL ST. OCEANSIDE CA 92054 <b>Estor/EPA ID   Cleanup Status:</b> 60000751   REFER: 1248 LOCAL AGENCY AS OF 5/24/2006	NNE	0.68 / 3,575.24	178	<a href="#">377</a>
<a href="#">77</a>	ENVIROSTOR	DITMAR ELEMENTARY SCHOOL	1125 DITMAR STREET OCEANSIDE CA 92054 <b>Estor/EPA ID   Cleanup Status:</b> 37820018   NO ACTION REQUIRED AS OF 6/20/2003	SW	0.85 / 4,488.34	35	<a href="#">378</a>
<a href="#">77</a>	SCH	DITMAR ELEMENTARY SCHOOL	1125 DITMAR STREET OCEANSIDE CA 92054 <b>Estor/EPA ID   Cleanup Status:</b> 37820018   NO ACTION REQUIRED AS OF 6/20/2003	SW	0.85 / 4,488.34	35	<a href="#">379</a>
<a href="#">78</a>	ENVIROSTOR	FLAGS ON MISSION	1547 MISSION AVENUE OCEANSIDE CA 92054 <b>Estor/EPA ID   Cleanup Status:</b> 37000039   REFER: 1248 LOCAL AGENCY AS OF 5/31/2001	NW	0.94 / 4,948.37	108	<a href="#">380</a>
<a href="#">79</a>	ENVIROSTOR	TEXACO(FORMER)	1444 MISSION AVENUE OCEANSIDE CA 92054 <b>Estor/EPA ID   Cleanup Status:</b> 37550003   REFER: 1248 LOCAL AGENCY AS OF 11/4/2004	NW	0.97 / 5,123.38	103	<a href="#">380</a>
<a href="#">80</a>	ENVIROSTOR	OCEANSIDE SITE DISCOVERY	STUDY AREA BOUNDED BY OCEANSIDE BOULEVARD AND S COAST HIGHWAY OCEANSIDE CA 92054 <b>Estor/EPA ID   Cleanup Status:</b> 60002805   ACTIVE AS OF 1/22/2019	SW	1.00 / 5,257.72	17	<a href="#">381</a>
<a href="#">80</a>	RESPONSE	OCEANSIDE SITE DISCOVERY	STUDY AREA BOUNDED BY OCEANSIDE BOULEVARD AND S COAST HIGHWAY OCEANSIDE CA 92054 <b>Estor/EPA ID   Cleanup Status:</b> 60002805   ACTIVE AS OF 1/22/2019	SW	1.00 / 5,257.72	17	<a href="#">382</a>

## Executive Summary: Summary by Data Source

### **Standard**

#### **Federal**

##### **SEMS ARCHIVE - SEMS List 8R Archive Sites**

A search of the SEMS ARCHIVE database, dated Jun 11, 2019 has found that there are 2 SEMS ARCHIVE site(s) within approximately 0.50 miles of the project property.

<b><u>Equal/Higher Elevation</u></b>	<b><u>Address</u></b>	<b><u>Direction</u></b>	<b><u>Distance (mi/ft)</u></b>	<b><u>Map Key</u></b>
AGRI CHEMICAL SUPPLY	2002 OCEANSIDE BLVD OCEANSIDE CA 92054  <i>EPA ID: CAD982360604</i>	NNE	0.09 / 476.86	<a href="#"><u>16</u></a>
OCEANSIDE TRUCK CENTER	2403 INDUSTRY RD OCEANSIDE CA 92054  <i>EPA ID: CAD982360133</i>	NE	0.45 / 2,373.12	<a href="#"><u>71</u></a>

##### **CERCLIS - Comprehensive Environmental Response, Compensation and Liability Information System - CERCLIS**

A search of the CERCLIS database, dated Oct 25, 2013 has found that there are 2 CERCLIS site(s) within approximately 0.50 miles of the project property.

<b><u>Equal/Higher Elevation</u></b>	<b><u>Address</u></b>	<b><u>Direction</u></b>	<b><u>Distance (mi/ft)</u></b>	<b><u>Map Key</u></b>
AGRI CHEMICAL SUPPLY	2002 OCEANSIDE BLVD OCEANSIDE CA 92054  <i>Site EPA ID: CAD982360604</i>	NNE	0.09 / 476.86	<a href="#"><u>16</u></a>
OCEANSIDE TRUCK CENTER	2403 INDUSTRY RD OCEANSIDE CA 92054  <i>Site EPA ID: CAD982360133</i>	NE	0.45 / 2,373.12	<a href="#"><u>71</u></a>

##### **CERCLIS NFRAP - CERCLIS - No Further Remedial Action Planned**

A search of the CERCLIS NFRAP database, dated Oct 25, 2013 has found that there are 2 CERCLIS NFRAP site(s) within approximately 0.50 miles of the project property.

<b><u>Equal/Higher Elevation</u></b>	<b><u>Address</u></b>	<b><u>Direction</u></b>	<b><u>Distance (mi/ft)</u></b>	<b><u>Map Key</u></b>
AGRI CHEMICAL SUPPLY	2002 OCEANSIDE BLVD OCEANSIDE CA 92054  <i>Site EPA ID: CAD982360604</i>	NNE	0.09 / 476.86	<a href="#"><u>16</u></a>
OCEANSIDE TRUCK CENTER	2403 INDUSTRY RD OCEANSIDE CA 92054  <i>Site EPA ID: CAD982360133</i>	NE	0.45 / 2,373.12	<a href="#"><u>71</u></a>

##### **RCRA SQG - RCRA Small Quantity Generators List**

A search of the RCRA SQG database, dated Jun 3, 2019 has found that there are 4 RCRA SQG site(s) within approximately 0.25 miles

of the project property.

<u>Equal/Higher Elevation</u>	<u>Address</u>	<u>Direction</u>	<u>Distance (mi/ft)</u>	<u>Map Key</u>
ARCO FACILITY NO 01862	1990 OCEANSIDE BLVD OCEANSIDE CA 92054  <i>EPA Handler ID: CAR000105569</i>	NNE	0.08 / 396.85	<a href="#">12</a>
EARL SCHEIB OF CALIF INC	2027 OCEANSIDE BLVD OCEANSIDE CA 92054  <i>EPA Handler ID: CAD981372485</i>	NNE	0.18 / 960.00	<a href="#">48</a>
MACHINE INDUSTRIES INC	2141 OCEANSIDE BLVD OCEANSIDE CA 92054  <i>EPA Handler ID: CAD981573041</i>	NE	0.23 / 1,235.18	<a href="#">59</a>

<u>Lower Elevation</u>	<u>Address</u>	<u>Direction</u>	<u>Distance (mi/ft)</u>	<u>Map Key</u>
CARLOS CLEANERS	1816-A OCEANSIDE BLVD OCEANSIDE CA 92054  <i>EPA Handler ID: CAD981579006</i>	W	0.16 / 819.37	<a href="#">44</a>

#### **RCRA CESQG - RCRA Conditionally Exempt and Very Small Quantity Generators List**

A search of the RCRA CESQG database, dated Jun 3, 2019 has found that there are 1 RCRA CESQG site(s) within approximately 0.25 miles of the project property.

<u>Lower Elevation</u>	<u>Address</u>	<u>Direction</u>	<u>Distance (mi/ft)</u>	<u>Map Key</u>
BIG LOTS 4676 OCEANSIDE	1702 OCEANSIDE BLVD RALPH'S OCEANSIDE CENTER OCEANSIDE CA 92054 <i>EPA Handler ID: CAR000288787</i>	WSW	0.25 / 1,312.66	<a href="#">63</a>

#### **RCRA NON GEN - RCRA Non-Generators**

A search of the RCRA NON GEN database, dated Jun 3, 2019 has found that there are 25 RCRA NON GEN site(s) within approximately 0.25 miles of the project property.

<u>Equal/Higher Elevation</u>	<u>Address</u>	<u>Direction</u>	<u>Distance (mi/ft)</u>	<u>Map Key</u>
KOHANOFF OCEANSIDE INC DBA OCEANSIDE GAS & MARKET	1990 OCEANSIDE BLVD OCEANSIDE CA 92054  <i>EPA Handler ID: CAL000432852</i>	NNE	0.08 / 396.85	<a href="#">12</a>
OCEANSIDE GAS & MARKET	1990 OCEANSIDE BLVD OCEANSIDE CA 92054-4424  <i>EPA Handler ID: CAL000326584</i>	NNE	0.08 / 396.85	<a href="#">12</a>
7 DAY TIRE AND BRAKE	2001 OCEANSIDE BLVD OCEANSIDE CA 92054  <i>EPA Handler ID: CAL000262035</i>	NNE	0.09 / 466.53	<a href="#">15</a>
AGRI CHEMICAL & SUPPLY INC	2002 OCEANSIDE BLVD OCEANSIDE CA 92054-4404	NNE	0.09 / 476.86	<a href="#">16</a>

<b><u>Equal/Higher Elevation</u></b>	<b><u>Address</u></b>	<b><u>Direction</u></b>	<b><u>Distance (mi/ft)</u></b>	<b><u>Map Key</u></b>
	<b><i>EPA Handler ID: CAL000316257</i></b>			
IMPACT DESIGN	2024 OCEANSIDE BLVD STE A OCEANSIDE CA 92054	NNE	0.10 / 523.31	<a href="#"><u>22</u></a>
	<b><i>EPA Handler ID: CAL000276431</i></b>			
ADVANCE PAINT AND BODY ELITE	2015 OCEANSIDE BLVD OCEANSIDE CA 92054	NNE	0.10 / 526.90	<a href="#"><u>23</u></a>
	<b><i>EPA Handler ID: CAL000430729</i></b>			
AGRI CHEMICAL & SUPPLY INC DBA ACS HABITAT MANAGEMENT	2010 OCEANSIDE BLVD OCEANSIDE CA 92054	NNE	0.10 / 538.86	<a href="#"><u>25</u></a>
	<b><i>EPA Handler ID: CAL000410595</i></b>			
COLOR CRAFTERS COLLISION	2044 OCEANSIDE BLVD OCEANSIDE CA 92054	NNE	0.13 / 668.93	<a href="#"><u>34</u></a>
	<b><i>EPA Handler ID: CAL000389074</i></b>			
LAEL'S INTERNATIONAL AUTO SERVICE	2042 OCEANSIDE BLVD OCEANSIDE CA 92054-4404	NNE	0.13 / 668.93	<a href="#"><u>34</u></a>
	<b><i>EPA Handler ID: CAL000322138</i></b>			
ROMEROS RADIATOR SHOP	2017 OCEANSIDE BLVD STE A OCEANSIDE CA 92054-0000	NNE	0.13 / 702.06	<a href="#"><u>36</u></a>
	<b><i>EPA Handler ID: CAL000170401</i></b>			
NCHS OCEANSIDE SPECIALTY HEALTH CENTER	619 CROUCH ST #100 OCEANSIDE CA 92054	N	0.14 / 750.38	<a href="#"><u>40</u></a>
	<b><i>EPA Handler ID: CAL000426888</i></b>			
NORTH COUNTY HEALTH SERVICES-OCEANSIDE	605 CROUCH ST BLDG C OCEANSIDE CA 92054-4415	N	0.15 / 772.55	<a href="#"><u>41</u></a>
	<b><i>EPA Handler ID: CAL000418367</i></b>			
LEOS TOWING	2019 OCEANSIDE BLVD OCEANSIDE CA 92054-4403	NNE	0.18 / 952.45	<a href="#"><u>47</u></a>
	<b><i>EPA Handler ID: CAL000348765</i></b>			
PEDROS AUTO REPAIR	2027 OCEANSIDE BLVD STE A OCEANSIDE CA 92054-4403	NNE	0.18 / 960.00	<a href="#"><u>48</u></a>
	<b><i>EPA Handler ID: CAL000188453</i></b>			
COLOR CRAFTERS COLLISION LEONE + SHINI	2027 OCEANSIDE BLVD OCEANSIDE CA 92054	NNE	0.18 / 960.00	<a href="#"><u>48</u></a>
	<b><i>EPA Handler ID: CAL000432171</i></b>			
WELL BUILT TRANSMISSIONS	2021 OCEANSIDE BLVD OCEANSIDE CA 92054	NNE	0.19 / 993.79	<a href="#"><u>51</u></a>
	<b><i>EPA Handler ID: CAL000400841</i></b>			
JAMES PARKER	1810 LA BELLE CIRCLE OCEANSIDE CA 92054	S	0.21 / 1,115.12	<a href="#"><u>53</u></a>

<u>Equal/Higher Elevation</u>	<u>Address</u>	<u>Direction</u>	<u>Distance (mi/ft)</u>	<u>Map Key</u>
	<b>EPA Handler ID: CAC002972559</b>			
RYAN MILLER	1809 LA BELLA CIRCLE OCEANSIDE CA 92054	S	0.21 / 1,130.98	<a href="#">55</a>
	<b>EPA Handler ID: CAC002985038</b>			
WASTE MANAGEMENT OF NORTH COUNTY	2141 OCEANSIDE BLVD OCEANSIDE CA 92054-0000	NE	0.23 / 1,235.18	<a href="#">59</a>
	<b>EPA Handler ID: CAL000110532</b>			
<u>Lower Elevation</u>	<u>Address</u>	<u>Direction</u>	<u>Distance (mi/ft)</u>	<u>Map Key</u>
TEAM CAR CARE WEST LLC DBA JIFFY LUBE	1970 OCEANSIDE BLVD OCEANSIDE CA 92054-4424	N	0.05 / 259.93	<a href="#">7</a>
	<b>EPA Handler ID: CAL000438381</b>			
CALIFORNIA HIGHWAY PATROL #650 OCEANSIDE	1888 OCEANSIDE BLVD OCEANSIDE CA 92054-3486	W	0.06 / 338.73	<a href="#">10</a>
	<b>EPA Handler ID: CAL000031416</b>			
DOLLAR TREE #04941	1810 OCEANSIDE BLVD OCEANSIDE CA 92054	W	0.13 / 661.90	<a href="#">32</a>
	<b>EPA Handler ID: CAL000381909</b>			
BILCAN INC DBA EL CAMINO RENTAL	1833 OCEANSIDE BLVD OCEANSIDE CA 92054-0000	WSW	0.14 / 737.62	<a href="#">39</a>
	<b>EPA Handler ID: CAL000231470</b>			
SHERIN WILLIAMS #1530	1793 OCEANSIDE BLVD OCEANSIDE CA 92054	WSW	0.21 / 1,119.69	<a href="#">54</a>
	<b>EPA Handler ID: CAL000396120</b>			
BIG LOTS	1702 OCEANSIDE BLVD OCEANSIDE CA 92054	WSW	0.25 / 1,312.66	<a href="#">63</a>
	<b>EPA Handler ID: CAL000440208</b>			

## State

### RESPONSE - State Response Sites

A search of the RESPONSE database, dated Jun 14, 2019 has found that there are 1 RESPONSE site(s) within approximately 1.00 miles of the project property.

<u>Equal/Higher Elevation</u>	<u>Address</u>	<u>Direction</u>	<u>Distance (mi/ft)</u>	<u>Map Key</u>
OCEANSIDE SITE DISCOVERY	STUDY AREA BOUNDED BY OCEANSIDE BOULEVARD AND S COAST HIGHWAY OCEANSIDE CA 92054	SW	1.00 / 5,257.72	<a href="#">80</a>
	<b>Estor/EPA ID   Cleanup Status: 60002805   ACTIVE AS OF 1/22/2019</b>			

### ENVIROSTOR - EnviroStor Database

A search of the ENVIROSTOR database, dated Jun 14, 2019 has found that there are 8 ENVIROSTOR site(s) within approximately



1.00 miles of the project property.

<u>Equal/Higher Elevation</u>	<u>Address</u>	<u>Direction</u>	<u>Distance (mi/ft)</u>	<u>Map Key</u>
AGRI CHEMICAL AND SUPPLY	2002 OCEANSIDE BLVD OCEANSIDE CA 92054	NNE	0.11 / 564.17	<a href="#">28</a>
<i>Estor/EPA ID   Cleanup Status: 37510116   REFER: OTHER AGENCY AS OF 8/21/1995</i>				
LINCOLN MIDDLE SCHOOL EXPANSION	2000 CALIFORNIA STREET OCEANSIDE CA 92054	S	0.24 / 1,253.51	<a href="#">60</a>
<i>Estor/EPA ID   Cleanup Status: 37820003   CERTIFIED AS OF 4/6/2006</i>				
OCEANSIDE TRUCK CENTER	2403 OCEANSIDE BOULEVARD OCEANSIDE CA 92054	NE	0.47 / 2,486.61	<a href="#">73</a>
<i>Estor/EPA ID   Cleanup Status: 37750002   REFER: OTHER AGENCY AS OF 8/21/1995</i>				
BARNWELL ST. HOMES	337, 343, AND 347 BARNWELL ST. OCEANSIDE CA 92054	NNE	0.68 / 3,575.24	<a href="#">76</a>
<i>Estor/EPA ID   Cleanup Status: 60000751   REFER: 1248 LOCAL AGENCY AS OF 5/24/2006</i>				
DITMAR ELEMENTARY SCHOOL	1125 DITMAR STREET OCEANSIDE CA 92054	SW	0.85 / 4,488.34	<a href="#">77</a>
<i>Estor/EPA ID   Cleanup Status: 37820018   NO ACTION REQUIRED AS OF 6/20/2003</i>				
FLAGS ON MISSION	1547 MISSION AVENUE OCEANSIDE CA 92054	NW	0.94 / 4,948.37	<a href="#">78</a>
<i>Estor/EPA ID   Cleanup Status: 37000039   REFER: 1248 LOCAL AGENCY AS OF 5/31/2001</i>				
TEXACO(FORMER)	1444 MISSION AVENUE OCEANSIDE CA 92054	NW	0.97 / 5,123.38	<a href="#">79</a>
<i>Estor/EPA ID   Cleanup Status: 37550003   REFER: 1248 LOCAL AGENCY AS OF 11/4/2004</i>				
OCEANSIDE SITE DISCOVERY	STUDY AREA BOUNDED BY OCEANSIDE BOULEVARD AND S COAST HIGHWAY OCEANSIDE CA 92054	SW	1.00 / 5,257.72	<a href="#">80</a>
<i>Estor/EPA ID   Cleanup Status: 60002805   ACTIVE AS OF 1/22/2019</i>				

### **SWF/LF - Solid Waste Information System (SWIS)**

A search of the SWF/LF database, dated May 13, 2019 has found that there are 1 SWF/LF site(s) within approximately 0.50 miles of the project property.

<u>Equal/Higher Elevation</u>	<u>Address</u>	<u>Direction</u>	<u>Distance (mi/ft)</u>	<u>Map Key</u>
Waste Mgt.North Co. Limited Vol.Trans Op	2403 B Industry Street Oceanside CA	NE	0.45 / 2,373.12	<a href="#">71</a>
<i>Operational Status   Activity: Active   Limited Volume Transfer Operation</i>				

### **LUST - Leaking Underground Fuel Tank Reports**

A search of the LUST database, dated Apr 17, 2019 has found that there are 12 LUST site(s) within approximately 0.50 miles of the project property.

<b><u>Equal/Higher Elevation</u></b>	<b><u>Address</u></b>	<b><u>Direction</u></b>	<b><u>Distance (mi/ft)</u></b>	<b><u>Map Key</u></b>
PSI #1862/ARCO #1862	1990 OCEANSIDE BL OCEANSIDE CA 920544424	N	0.09 / 480.02	<a href="#">17</a>
<b>Global ID / Status / Status Date:</b> T0608188283   COMPLETED - CASE CLOSED   2008-06-06 00:00:00				
PSI #1862/ARCO #1862	1990 OCEANSIDE BL OCEANSIDE CA 920544424	N	0.09 / 491.63	<a href="#">18</a>
<b>Global ID / Status / Status Date:</b> T0607301067   COMPLETED - CASE CLOSED   2017-03-14 00:00:00				
AGRI CHEMICAL AND SUPPLY	2002 OCEANSIDE BL OCEANSIDE CA 92054	NNE	0.11 / 554.56	<a href="#">27</a>
<b>Global ID / Status / Status Date:</b> T10000002619   OPEN - SITE ASSESSMENT   2010-11-04 00:00:00				
WASTE MANAGEMENT INC NORH CO	2141 OCEANSIDE BL OCEANSIDE CA 920544405	NE	0.22 / 1,145.05	<a href="#">56</a>
<b>Global ID / Status / Status Date:</b> T0607300341   COMPLETED - CASE CLOSED   1991-12-16 00:00:00				
DATA PROPERTIES	2372 INDUSTRY RD OCEANSIDE CA 920544804	NE	0.37 / 1,957.01	<a href="#">69</a>
<b>Global ID / Status / Status Date:</b> T0607300604   COMPLETED - CASE CLOSED   1996-09-26 00:00:00				
<b><u>Lower Elevation</u></b>	<b><u>Address</u></b>	<b><u>Direction</u></b>	<b><u>Distance (mi/ft)</u></b>	<b><u>Map Key</u></b>
SEVEN DAY TIRE AND BRAKE	2001 OCEANSIDE BL OCEANSIDE CA 920544403	NNE	0.07 / 394.73	<a href="#">11</a>
<b>Global ID / Status / Status Date:</b> T0607300151   COMPLETED - CASE CLOSED   2009-02-24 00:00:00				
HERZOG CONTRACTING	1833 OCEANSIDE BL OCEANSIDE CA 920543451	WSW	0.15 / 812.99	<a href="#">43</a>
<b>Global ID / Status / Status Date:</b> T0607302786   COMPLETED - CASE CLOSED   1997-06-27 00:00:00				
CALIF ST HIGHWAY PATROL	1888 OCEANSIDE BL OCEANSIDE CA 920543452	WSW	0.19 / 987.54	<a href="#">50</a>
<b>Global ID / Status / Status Date:</b> T0607301482   COMPLETED - CASE CLOSED   2014-03-17 00:00:00				
EXPRESS GAS #29	1720 OCEANSIDE BL OCEANSIDE CA 920543454	WSW	0.24 / 1,277.24	<a href="#">62</a>
<b>Global ID / Status / Status Date:</b> T0607300730   COMPLETED - CASE CLOSED   2009-10-21 00:00:00				
EXPRESS GAS #29	1720 OCEANSIDE BL OCEANSIDE CA 920543454	WSW	0.33 / 1,756.71	<a href="#">66</a>
<b>Global ID / Status / Status Date:</b> T0607301968   COMPLETED - CASE CLOSED   2009-10-21 00:00:00				
OCEANSIDE MOBIL	1701 OCEANSIDE BL OCEANSIDE CA 920543453	WSW	0.35 / 1,867.08	<a href="#">68</a>
<b>Global ID / Status / Status Date:</b> T0607300847   COMPLETED - CASE CLOSED   1997-02-06 00:00:00				
OCEANSIDE MOBIL	1701 OCEANSIDE BL OCEANSIDE CA 920543453	WSW	0.35 / 1,867.08	<a href="#">68</a>
<b>Global ID / Status / Status Date:</b> T0607300120   COMPLETED - CASE CLOSED   1997-02-06 00:00:00				

#### **UST - Permitted Underground Storage Tank (UST) in GeoTracker**

A search of the UST database, dated May 1, 2019 has found that there are 2 UST site(s) within approximately 0.25 miles of the project property.

<u>Equal/Higher Elevation</u>	<u>Address</u>	<u>Direction</u>	<u>Distance (mi/ft)</u>	<u>Map Key</u>
OCEANSIDE GAS & MARKET	1990 OCEANSIDE BLVD OCEANSIDE CA 92054  <i>Facility ID: 37-000-209000</i>	N	0.09 / 462.99	<a href="#">14</a>
WASTE MANAGEMENT INC NORTH CO.	2141 OCEANSIDE BLVD OCEANSIDE CA 92054  <i>Facility ID: 37-000-109640</i>	NE	0.22 / 1,148.56	<a href="#">57</a>

### **HHSS - Historical Hazardous Substance Storage Information Database**

A search of the HHSS database, dated Aug 27, 2015 has found that there are 5 HHSS site(s) within approximately 0.25 miles of the project property.

<u>Equal/Higher Elevation</u>	<u>Address</u>	<u>Direction</u>	<u>Distance (mi/ft)</u>	<u>Map Key</u>
MIKE GASCON	1990 OCEANSIDE BLVD OCEANSIDE CA 92054	NNE	0.08 / 396.85	<a href="#">12</a>
KENNEDY TEXACO	2001 OCEANSIDE BLVD. OCEANSIDE CA 92054	NNE	0.09 / 466.53	<a href="#">15</a>
AGRI CHEMICAL AND SUPPLY INC	2002 OCEANSIDE BLVD OCEANSIDE CA 92054	NNE	0.09 / 476.86	<a href="#">16</a>
<u>Lower Elevation</u>	<u>Address</u>	<u>Direction</u>	<u>Distance (mi/ft)</u>	<u>Map Key</u>
CALIFORNIA HIGHWAY PATROL	1888 OCEANSIDE BLVD OCEANSIDE CA 92054	W	0.06 / 338.73	<a href="#">10</a>
BOISE CASCADE-OCEANSIDE BMC	1833 OCEANSIDE BLVD OCEANSIDE CA 92054	WSW	0.14 / 737.62	<a href="#">39</a>

### **AST - Aboveground Storage Tanks**

A search of the AST database, dated Aug 31, 2009 has found that there are 4 AST site(s) within approximately 0.25 miles of the project property.

<u>Equal/Higher Elevation</u>	<u>Address</u>	<u>Direction</u>	<u>Distance (mi/ft)</u>	<u>Map Key</u>
WASTE MANAGEMENT INC NORTH CO.	2141 OCEANSIDE BL, OCEANSIDE, 92054-4405 CA	NE	0.23 / 1,235.18	<a href="#">59</a>

<u>Lower Elevation</u>	<u>Address</u>	<u>Direction</u>	<u>Distance (mi/ft)</u>	<u>Map Key</u>
JIFFY LUBE #1278	1970 OCEANSIDE BL, OCEANSIDE 92054 CA	N	0.05 / 259.93	<a href="#">7</a>
CALIF ST HIGHWAY PATROL	1888 OCEANSIDE BL, OCEANSIDE, 92054-3452 CA	W	0.06 / 338.73	<a href="#">10</a>
EL CAMINO RENTAL	1833 OCEANSIDE BL, OCEANSIDE, 92054- CA	WSW	0.14 / 737.62	<a href="#">39</a>

### **DELISTED TNK - Delisted Storage Tanks**

A search of the DELISTED TNK database, dated Jun 12, 2019 has found that there are 2 DELISTED TNK site(s) within approximately 0.25 miles of the project property.

<u>Equal/Higher Elevation</u>	<u>Address</u>	<u>Direction</u>	<u>Distance (mi/ft)</u>	<u>Map Key</u>
CALIF ST HIGHWAY PATROL	1888 OCEANSIDE BLVD OCEANSIDE CA 92054	NW	0.10 / 539.51	<a href="#">26</a>
SEVEN DAY TIRE AND BRAKE	2001 OCEANSIDE BLVD OCEANSIDE CA 92054	NE	0.16 / 850.36	<a href="#">46</a>

### **CERS TANK - California Environmental Reporting System (CERS) Tanks**

A search of the CERS TANK database, dated May 6, 2019 has found that there are 4 CERS TANK site(s) within approximately 0.25 miles of the project property.

<u>Equal/Higher Elevation</u>	<u>Address</u>	<u>Direction</u>	<u>Distance (mi/ft)</u>	<u>Map Key</u>
OCEANSIDE GAS & MARKET	1990 OCEANSIDE BLVD OCEANSIDE CA 92054  <i>Site ID: 53442</i>	NNE	0.08 / 396.85	<a href="#">12</a>
WASTE MANAGEMENT INC NORTH CO.	2141 OCEANSIDE BLVD OCEANSIDE CA 92054  <i>Site ID: 84746</i>	NE	0.23 / 1,235.18	<a href="#">59</a>
<u>Lower Elevation</u>	<u>Address</u>	<u>Direction</u>	<u>Distance (mi/ft)</u>	<u>Map Key</u>
JIFFY LUBE #1278	1970 OCEANSIDE BLVD OCEANSIDE CA 92054  <i>Site ID: 39826</i>	N	0.05 / 259.93	<a href="#">7</a>
EL CAMINO RENTAL	1833 OCEANSIDE BLVD OCEANSIDE CA 92054  <i>Site ID: 392076</i>	WSW	0.14 / 737.62	<a href="#">39</a>

### **CLEANUP SITES - GeoTracker Cleanup Program Sites**

A search of the CLEANUP SITES database, dated Apr 17, 2019 has found that there are 7 CLEANUP SITES site(s) within approximately 0.50 miles of the project property.

<u>Equal/Higher Elevation</u>	<u>Address</u>	<u>Direction</u>	<u>Distance (mi/ft)</u>	<u>Map Key</u>
AGRI CHEMICAL & SUPPLY INC.	2010 OCEANSIDE BLVD OCEANSIDE CA 92054	NNE	0.11 / 569.45	<a href="#">29</a>

**Site Facility Type | Status:** CLEANUP PROGRAM SITE | COMPLETED - CASE CLOSED

MOBIL AUTOMOTIVE LUBE INC	2420 INDUSTRY ST OCEANSIDE CA 92054	NE	0.50 / 2,620.71	<a href="#">75</a>
---------------------------	--	----	-----------------	--------------------

**Site Facility Type | Status:** CLEANUP PROGRAM SITE | COMPLETED - CASE CLOSED

<u>Lower Elevation</u>	<u>Address</u>	<u>Direction</u>	<u>Distance (mi/ft)</u>	<u>Map Key</u>
GREENBRIER SQUARE SHOPPING CTR	1950 OCEANSIDE BL OCEANSIDE CA 920544424	N	0.04 / 226.04	<a href="#">6</a>

**Site Facility Type | Status:** CLEANUP PROGRAM SITE | COMPLETED - CASE CLOSED

CALIF ST HIGHWAY PATROL	1888 OCEANSIDE BL OCEANSIDE CA 920543452	W	0.09 / 462.27	<a href="#">13</a>
-------------------------	---	---	---------------	--------------------

**Site Facility Type | Status:** CLEANUP PROGRAM SITE | COMPLETED - CASE CLOSED

HERZOG CONTRACTING	1833 OCEANSIDE BL OCEANSIDE CA 92054-345	W	0.13 / 707.05	<a href="#">37</a>
--------------------	---	---	---------------	--------------------

**Site Facility Type | Status:** CLEANUP PROGRAM SITE | COMPLETED - CASE CLOSED

EXPRESS GAS #29	1720 OCEANSIDE BL OCEANSIDE CA 920543454	WSW	0.24 / 1,277.24	<a href="#">62</a>
-----------------	---	-----	-----------------	--------------------

**Site Facility Type | Status:** CLEANUP PROGRAM SITE | COMPLETED - CASE CLOSED

OCEANSIDE MOBIL	1701 OCEANSIDE BL OCEANSIDE CA 920543453	WSW	0.35 / 1,864.81	<a href="#">67</a>
-----------------	---	-----	-----------------	--------------------

**Site Facility Type | Status:** CLEANUP PROGRAM SITE | COMPLETED - CASE CLOSED

### **HIST TANK - Historical Hazardous Substance Storage Container Information - Facility Summary**

A search of the HIST TANK database, dated May 27, 1988 has found that there are 5 HIST TANK site(s) within approximately 0.25 miles of the project property.

<u>Equal/Higher Elevation</u>	<u>Address</u>	<u>Direction</u>	<u>Distance (mi/ft)</u>	<u>Map Key</u>
MIKE GASCON	1990 OCEANSIDE BLVD OCEANSIDE CA	NNE	0.08 / 396.85	<a href="#">12</a>

KENNEDY TEXACO	2001 OCEANSIDE BLVD. OCEANSIDE CA	NNE	0.09 / 466.53	<a href="#">15</a>
----------------	--------------------------------------	-----	---------------	--------------------

AGRI CHEMICAL & SUPPLY, INC.	2002 OCEANSIDE BLVD. OCEANSIDE CA	NNE	0.09 / 476.86	<a href="#">16</a>
------------------------------	--------------------------------------	-----	---------------	--------------------

<u>Lower Elevation</u>	<u>Address</u>	<u>Direction</u>	<u>Distance (mi/ft)</u>	<u>Map Key</u>
CALIFORNIA HIGHWAY PATROL	1888 OCEANSIDE BLVD. OCEANSIDE CA	W	0.06 / 338.73	<a href="#">10</a>
BOISE CASCADE-OCEANSIDE BMC	1833 OCEANSIDE BLVD. OCEANSIDE CA	WSW	0.15 / 775.33	<a href="#">42</a>

## County

### **SANDIEGO HAZ - San Diego County - Hazardous Materials Management Division Database**

A search of the SANDIEGO HAZ database, dated Jun 20, 2019 has found that there are 73 SANDIEGO HAZ site(s) within approximately 0.25 miles of the project property.

<u>Equal/Higher Elevation</u>	<u>Address</u>	<u>Direction</u>	<u>Distance (mi/ft)</u>	<u>Map Key</u>
OCEANSIDE GAS & MARKET	1990 OCEANSIDE BLVD OCEANSIDE CA 92054	NNE	0.08 / 396.85	<a href="#">12</a>
ARCO FACILITY NO. 1862	1990 OCEANSIDE BLVD, OCEANSIDE CA 92054 CA	NNE	0.08 / 396.85	<a href="#">12</a>
ARCO FACILITY NO. 1862	1990 OCEANSIDE BL 1862, OCEANSIDE, 92054-4424 CA	NNE	0.08 / 396.85	<a href="#">12</a>
SEVEN DAY TIRE AND BRAKE AND AUTO BODY	2001 OCEANSIDE BLVD OCEANSIDE CA 92054	NNE	0.09 / 466.53	<a href="#">15</a>
SEVEN DAY TIRE AND BRAKE	2001 OCEANSIDE BL, OCEANSIDE, 92054-4403 CA	NNE	0.09 / 466.53	<a href="#">15</a>
AGRI CHEMICAL & SUPPLY INC	2002 OCEANSIDE BL, OCEANSIDE, 92054-4404 CA	NNE	0.09 / 476.86	<a href="#">16</a>
AGRI CHEMICAL & SUPPLY INC	2002 OCEANSIDE BLVD OCEANSIDE CA 92054	NNE	0.09 / 476.86	<a href="#">16</a>
SURFSIDE AUTO SPECIALISTS INC	2022 OCEANSIDE BL, OCEANSIDE, 92054- CA	NNE	0.10 / 516.87	<a href="#">19</a>
SURFSIDE AUTO SPECIALISTS INC	2022 OCEANSIDE BLVD, OCEANSIDE CA 92054 CA	NNE	0.10 / 516.87	<a href="#">19</a>



<u>Equal/Higher Elevation</u>	<u>Address</u>	<u>Direction</u>	<u>Distance (mi/ft)</u>	<u>Map Key</u>
MENTAL HEALTH SYSTEMS INC	560 GREENBRIER DR B, OCEANSIDE, 92054- CA	NNW	0.10 / 517.29	<a href="#">20</a>
R & A AUTO SERVICE	660 CROUCH ST, OCEANSIDE, 92054- CA	NNE	0.10 / 520.70	<a href="#">21</a>
R & R AUTO TECH	660 CROUCH ST, OCEANSIDE CA 92054 CA	NNE	0.10 / 520.70	<a href="#">21</a>
MARIO'S MOBILE AUTO SERVICE	2015 OCEANSIDE BLVD, OCEANSIDE CA 92054 CA	NNE	0.10 / 526.90	<a href="#">23</a>
TOVAR'S PAINT AND BODY SHOP	2015 OCEANSIDE BLVD, OCEANSIDE CA 92054 CA	NNE	0.10 / 526.90	<a href="#">23</a>
ADVANCE AUTO BODY	2015 OCEANSIDE BLVD, OCEANSIDE CA 92054 CA	NNE	0.10 / 526.90	<a href="#">23</a>
A-1 AUTOBODY & PAINT COLLISION	2015 OCEANSIDE BLVD, OCEANSIDE CA 92054 CA	NNE	0.10 / 526.90	<a href="#">23</a>
ADVANCE PAINT & BODY	2015 OCEANSIDE BLVD, OCEANSIDE CA 92054 CA	NNE	0.10 / 526.90	<a href="#">23</a>
LEO'S TOWING & AUTO REPAIR SERVICE	2015 OCEANSIDE BLVD, OCEANSIDE CA 92054 CA	NNE	0.10 / 526.90	<a href="#">23</a>
ALL PRO BODY & PAINT	2015 OCEANSIDE BL #A, OCEANSIDE, 92054-4403 CA	NNE	0.10 / 526.90	<a href="#">23</a>
RUBENS AUTO BODY AND PAINT	2015 OCEANSIDE BL #C, OCEANSIDE, 92054-4403 CA	NNE	0.10 / 526.90	<a href="#">23</a>
BRAKE DEPOT	2015 OCEANSIDE BL #A, OCEANSIDE, 92054- CA	NNE	0.10 / 526.90	<a href="#">23</a>
ADVANCE PAINT & BODY ELITE	2015 OCEANSIDE BLVD OCEANSIDE CA 92054	NNE	0.10 / 526.90	<a href="#">23</a>

<b><u>Equal/Higher Elevation</u></b>	<b><u>Address</u></b>	<b><u>Direction</u></b>	<b><u>Distance (mi/ft)</u></b>	<b><u>Map Key</u></b>
PADILLA'S COLLISION REPAIR	2026 OCEANSIDE BL, OCEANSIDE, 92054-4404 CA	NNE	0.10 / 530.10	<a href="#"><u>24</u></a>
Specialty Auto Collision Works	2026 OCEANSIDE BLVD, SUITE# B, OCEANSIDE, CA 92054 OCEANSIDE CA 92054	NNE	0.10 / 530.10	<a href="#"><u>24</u></a>
Silica Systems, Inc.	2026 Oceanside BLVD A Oceanside CA 92054	NNE	0.10 / 530.10	<a href="#"><u>24</u></a>
DOOSE LANDSCAPE	650 CROUCH ST, OCEANSIDE, 92054-4416 CA	N	0.12 / 652.60	<a href="#"><u>30</u></a>
Mission Treatment Services	1905 APPLE ST 3 OCEANSIDE CA 92054	WNW	0.12 / 653.83	<a href="#"><u>31</u></a>
Mission Treatment Services- Oceanside	1919 APPLE ST, SUITE# G, OCEANSIDE, CA 92054-4443 OCEANSIDE CA 92054-4443	NW	0.13 / 667.64	<a href="#"><u>33</u></a>
LAEL'S INTERNATIONAL AUTO SERVICE	2042 OCEANSIDE BLVD OCEANSIDE CA 92054	NNE	0.13 / 668.93	<a href="#"><u>34</u></a>
Color Crafters Collision	2044 Oceanside BLVD Oceanside CA 92054	NNE	0.13 / 668.93	<a href="#"><u>34</u></a>
RIVERA'S AUTO REPAIR	2017 OCEANSIDE BL #B, OCEANSIDE, 92054 CA	NNE	0.13 / 702.06	<a href="#"><u>36</u></a>
MARIO'S MOBILE AUTO SERVICE	2017 OCEANSIDE BL #C, OCEANSIDE, 92054- CA	NNE	0.13 / 702.06	<a href="#"><u>36</u></a>
LEO'S TOWING & AUTO REPAIR SERVICE	2017 OCEANSIDE BLVD, OCEANSIDE CA 92054 CA	NNE	0.13 / 702.06	<a href="#"><u>36</u></a>
ROMERO'S RADIATOR SHOP	2017 OCEANSIDE BLVD A OCEANSIDE CA 92054	NNE	0.13 / 702.06	<a href="#"><u>36</u></a>
MACHINE TECH	628 CROUCH ST OCEANSIDE CA 92054	N	0.13 / 712.75	<a href="#"><u>38</u></a>

<u>Equal/Higher Elevation</u>	<u>Address</u>	<u>Direction</u>	<u>Distance (mi/ft)</u>	<u>Map Key</u>
FIRE MOUNTAIN VETERINARY HOSPITAL	613 CROUCH ST OCEANSIDE CA 92054	N	0.14 / 750.38	<a href="#">40</a>
NCHS Oceanside Specialty Health Center	619 CROUCH ST 100 OCEANSIDE CA 92054-4460	N	0.14 / 750.38	<a href="#">40</a>
NORTH COUNTY HEALTH SERVICES - OCEANSIDE	605 CROUCH ST OCEANSIDE CA 92054	N	0.15 / 772.55	<a href="#">41</a>
DISCOUNT AXLE & TRANSMISSION	2019 OCEANSIDE BL #D, OCEANSIDE, 92054-4403 CA	NNE	0.18 / 952.45	<a href="#">47</a>
DISCOUNT TRANSMISSION & AXLE	2019 OCEANSIDE BLVD, OCEANSIDE CA 92054 CA	NNE	0.18 / 952.45	<a href="#">47</a>
LEO'S TOWING & AUTO REPAIR SERVICE	2019 OCEANSIDE BLVD OCEANSIDE CA 92054	NNE	0.18 / 952.45	<a href="#">47</a>
hot dog kustoms	2027 OCEANSIDE BLVD, OCEANSIDE, CA 92054 OCEANSIDE CA 92054	NNE	0.18 / 960.00	<a href="#">48</a>
EARL SCHEIB #384	2027 OCEANSIDE BL, OCEANSIDE, 92054-4403 CA	NNE	0.18 / 960.00	<a href="#">48</a>
Rudy's Automotive	2027 Oceanside BLVD, SUITE# A, Oceanside, CA 92054 CA 92054	NNE	0.18 / 960.00	<a href="#">48</a>
PEDRO'S AUTO REPAIR	2027 OCEANSIDE BLVD C OCEANSIDE CA 92054	NNE	0.18 / 960.00	<a href="#">48</a>
GIANT K MARKET	606 CROUCH ST, OCEANSIDE, CA 92054 OCEANSIDE CA 92054	N	0.19 / 981.91	<a href="#">49</a>
LEWIS AUTMOTIVE	2021 OCEANSIDE BL, OCEANSIDE, 92054- CA	NNE	0.19 / 993.79	<a href="#">51</a>
R & A AUTO SERVICE	2021 OCEANSIDE BL, OCEANSIDE, 92054- CA	NNE	0.19 / 993.79	<a href="#">51</a>

<b><u>Equal/Higher Elevation</u></b>	<b><u>Address</u></b>	<b><u>Direction</u></b>	<b><u>Distance (mi/ft)</u></b>	<b><u>Map Key</u></b>
well built transmissions	2021 OCEANSIDE BLVD OCEANSIDE CA 92054	NNE	0.19 / 993.79	<a href="#"><u>51</u></a>
SDG&E - EAST OCEANSIDE SUBSTATION	CROUCH ST & CANYON DR OCEANSIDE CA 92054	N	0.21 / 1,102.56	<a href="#"><u>52</u></a>
WASTE MANAGEMENT INC NORTH CO.	2141 OCEANSIDE BLVD OCEANSIDE CA 92054	NE	0.23 / 1,235.18	<a href="#"><u>59</u></a>
BEACH CITIES POOL AND SPA	574 CROUCH ST, OCEANSIDE CA 92054 CA	N	0.24 / 1,269.45	<a href="#"><u>61</u></a>
<b><u>Lower Elevation</u></b>	<b><u>Address</u></b>	<b><u>Direction</u></b>	<b><u>Distance (mi/ft)</u></b>	<b><u>Map Key</u></b>
ACCENT RENTAL CENTER	1920 OCEANSIDE BL, OCEANSIDE, 92054-4402 CA	NW	0.03 / 149.15	<a href="#"><u>1</u></a>
Gregorio V. Tolentino, DDS, Inc.	1906 OCEANSIDE BLVD M OCEANSIDE CA 92054-4484	W	0.03 / 151.96	<a href="#"><u>2</u></a>
BEACHSIDE DENTAL	1310 UNION PLAZA CT #200, OCEANSIDE, 92054- CA	WSW	0.04 / 210.87	<a href="#"><u>5</u></a>
JIFFY LUBE #1278	1970 OCEANSIDE BL, OCEANSIDE, 92054-4424 CA	N	0.05 / 259.93	<a href="#"><u>7</u></a>
JIFFY LUBE #1278	1970 OCEANSIDE BLVD OCEANSIDE CA 92054	N	0.05 / 259.93	<a href="#"><u>7</u></a>
GREENBRIER SQUARE SHOPPING CTR	1950 OCEANSIDE BL, OCEANSIDE, 92054-4424 CA	N	0.05 / 268.02	<a href="#"><u>8</u></a>
CALIFORNIA HIGHWAY PATROL OCEANSIDE #650	1888 OCEANSIDE BLVD, OCEANSIDE, CA 92054 OCEANSIDE CA 92054	W	0.06 / 338.73	<a href="#"><u>10</u></a>
Dollar Tree #04941	1810 Oceanside BLVD Oceanside CA 92054	W	0.13 / 661.90	<a href="#"><u>32</u></a>

<b><u>Lower Elevation</u></b>	<b><u>Address</u></b>	<b><u>Direction</u></b>	<b><u>Distance (mi/ft)</u></b>	<b><u>Map Key</u></b>
SMILE DENTAL OF OCEANSIDE	1830 OCEANSIDE BLVD, OCEANSIDE CA 92054 CA	W	0.13 / 694.73	<a href="#"><u>35</u></a>
OCEANSIDE SMILE CENTER	1830 OCEANSIDE BLVD, OCEANSIDE, CA 92054 OCEANSIDE CA 92054	W	0.13 / 694.73	<a href="#"><u>35</u></a>
SMILE DENTAL OF OCEANSIDE	1830 OCEANSIDE BL #D, OCEANSIDE, 92054- CA	W	0.13 / 694.73	<a href="#"><u>35</u></a>
OSHKOSH TRUCK CORP	1833 OCEANSIDE BLVD, OCEANSIDE CA 92054 CA	WSW	0.14 / 737.62	<a href="#"><u>39</u></a>
HERZOG CONTRACTING	1833 OCEANSIDE BL #2, OCEANSIDE, 92054-3451 CA	WSW	0.14 / 737.62	<a href="#"><u>39</u></a>
EL CAMINO RENTAL	1833 OCEANSIDE BLVD D OCEANSIDE CA 92054	WSW	0.14 / 737.62	<a href="#"><u>39</u></a>
CARLOS CLEANERS	1816 OCEANSIDE BL, OCEANSIDE, 92054-3452 CA	W	0.16 / 826.28	<a href="#"><u>45</u></a>
SHERWIN-WILLIAMS #1530	1793 OCEANSIDE BLVD OCEANSIDE CA 92054	WSW	0.21 / 1,119.69	<a href="#"><u>54</u></a>
NORTH COUNTY DENTAL CENTER	1771 OCEANSIDE BLVD, OCEANSIDE CA 92056 CA	WSW	0.23 / 1,220.81	<a href="#"><u>58</u></a>
NORTH COUNTY DENTAL CENTER	1771 OCEANSIDE BLVD A OCEANSIDE CA 92054	WSW	0.23 / 1,220.81	<a href="#"><u>58</u></a>
NORTH COUNTY DENTAL CTR	1771 OCEANSIDE BL A, OCEANSIDE, 92054- CA	WSW	0.23 / 1,220.81	<a href="#"><u>58</u></a>
Ralphs Grocery #109	1702 OCEANSIDE BLVD, OCEANSIDE, CA 92054 OCEANSIDE CA 92054	WSW	0.25 / 1,312.66	<a href="#"><u>63</u></a>
RALPHS GROCERY CO #109	1702 OCEANSIDE BL, OCEANSIDE, 92054-3454 CA	WSW	0.25 / 1,312.66	<a href="#"><u>63</u></a>

## **SANDIEGO SAM - San Diego County - Site Assessment and Mitigation Investigation Sites**

A search of the SANDIEGO SAM database, dated Mar 11, 2019 has found that there are 18 SANDIEGO SAM site(s) within approximately 0.50 miles of the project property.

<b><u>Equal/Higher Elevation</u></b>	<b><u>Address</u></b>	<b><u>Direction</u></b>	<b><u>Distance (mi/ft)</u></b>	<b><u>Map Key</u></b>
PSI #1862/ARCO #1862	1990 OCEANSIDE BLVD Oceanside CA	NNE	0.08 / 396.85	<a href="#"><u>12</u></a>
PSI #1862/ARCO #1862	1990 OCEANSIDE BLVD Oceanside CA	NNE	0.08 / 396.85	<a href="#"><u>12</u></a>
SEVEN DAY TIRE AND BRAKE	2001 OCEANSIDE BLVD Oceanside CA	NNE	0.09 / 466.53	<a href="#"><u>15</u></a>
AGRI CHEMICAL AND SUPPLY	2002 OCEANSIDE BLVD Oceanside CA	NNE	0.09 / 476.86	<a href="#"><u>16</u></a>
WASTE MANAGEMENT INC NORH CO	2141 OCEANSIDE BLVD Oceanside CA	NE	0.23 / 1,235.18	<a href="#"><u>59</u></a>
DATA PROPERTIES	2405 OCEANSIDE BLVD Oceanside CA	NE	0.45 / 2,383.55	<a href="#"><u>72</u></a>
MOBIL AUTOMOTIVE LUBE INC	2420 INDUSTRY ST Oceanside CA	NE	0.49 / 2,605.71	<a href="#"><u>74</u></a>
<b><u>Lower Elevation</u></b>	<b><u>Address</u></b>	<b><u>Direction</u></b>	<b><u>Distance (mi/ft)</u></b>	<b><u>Map Key</u></b>
GREENBRIER SQUARE SHOPPING CTR	1950 OCEANSIDE BLVD Oceanside CA	N	0.05 / 268.02	<a href="#"><u>8</u></a>
CALIF ST HIGHWAY PATROL	1888 OCEANSIDE BLVD Oceanside CA	W	0.06 / 338.73	<a href="#"><u>10</u></a>
CALIF ST HIGHWAY PATROL	1888 OCEANSIDE BLVD Oceanside CA	W	0.06 / 338.73	<a href="#"><u>10</u></a>
HERZOG CONTRACTING	1833 OCEANSIDE BLVD Oceanside CA	WSW	0.14 / 737.62	<a href="#"><u>39</u></a>



<u>Lower Elevation</u>	<u>Address</u>	<u>Direction</u>	<u>Distance (mi/ft)</u>	<u>Map Key</u>
HERZOG CONTRACTING	1833 OCEANSIDE BLVD Oceanside CA	WSW	0.14 / 737.62	<a href="#">39</a>
EXPRESS GAS #29	1720 OCEANSIDE BLVD Oceanside CA	WSW	0.30 / 1,593.08	<a href="#">64</a>
EXPRESS GAS #29	1720 OCEANSIDE BLVD Oceanside CA	WSW	0.30 / 1,593.08	<a href="#">64</a>
EXPRESS GAS #29	1720 OCEANSIDE BLVD Oceanside CA	WSW	0.30 / 1,593.08	<a href="#">64</a>
OCEANSIDE MOBIL	1701 OCEANSIDE BLVD Oceanside CA	WSW	0.33 / 1,752.57	<a href="#">65</a>
OCEANSIDE MOBIL	1701 OCEANSIDE BLVD Oceanside CA	WSW	0.33 / 1,752.57	<a href="#">65</a>
OCEANSIDE MOBIL	1701 OCEANSIDE BLVD Oceanside CA	WSW	0.33 / 1,752.57	<a href="#">65</a>

### **SANDIEGO SWF - San Diego County - Solid Waste Facility List**

A search of the SANDIEGO SWF database, dated Jan 25, 2019 has found that there are 4 SANDIEGO SWF site(s) within approximately 0.50 miles of the project property.

<u>Equal/Higher Elevation</u>	<u>Address</u>	<u>Direction</u>	<u>Distance (mi/ft)</u>	<u>Map Key</u>
WASTE MANAGEMENT, INC POD	2376 INDUSTRY ST, OCEANSIDE CA 92054 CA	NE	0.40 / 2,086.46	<a href="#">70</a>
Waste Mgmt of North County	2376 Industry Street, Oceanside CA	NE	0.40 / 2,086.46	<a href="#">70</a>
WASTE MGMT OF NO. CO. CDI RECYCLING CTR	2376 INDUSTRY STREET, OCEANSIDE CA 92054 CA	NE	0.40 / 2,086.46	<a href="#">70</a>
WASTE MANAGEMENT OF NORTH COUNTY LVTO	2403 INDUSTRY ST, OCEANSIDE CA 92054 CA	NE	0.45 / 2,373.12	<a href="#">71</a>

### **SANDIEGO UST - San Diego County - UST List**

A search of the SANDIEGO UST database, dated Jun 12, 2019 has found that there are 4 SANDIEGO UST site(s) within approximately 0.25 miles of the project property.

<b><u>Equal/Higher Elevation</u></b>	<b><u>Address</u></b>	<b><u>Direction</u></b>	<b><u>Distance (mi/ft)</u></b>	<b><u>Map Key</u></b>
OCEANSIDE GAS & MARKET	1990 OCEANSIDE BLVD OCEANSIDE CA 92054	NNE	0.08 / 396.85	<a href="#"><u>12</u></a>
<b>Record ID   Permit Status:</b> DEH2008-HUPFP-209000   Permit Renewed				
SEVEN DAY TIRE AND BRAKE AND AUTO BODY	2001 OCEANSIDE BLVD OCEANSIDE CA 92054	NNE	0.09 / 466.53	<a href="#"><u>15</u></a>
<b>Record ID   Permit Status:</b> DEH2003-HUPFP-201334   Permit Renewed				
AGRI CHEMICAL & SUPPLY INC	2002 OCEANSIDE BLVD OCEANSIDE CA 92054	NNE	0.09 / 476.86	<a href="#"><u>16</u></a>
<b>Record ID   Permit Status:</b> DEH2002-HUPFP-130274   Permit Renewed				
WASTE MANAGEMENT INC NORTH CO.	2141 OCEANSIDE BLVD OCEANSIDE CA 92054	NE	0.23 / 1,235.18	<a href="#"><u>59</u></a>
<b>Record ID   Permit Status:</b> DEH2002-HUPFP-109640   Permit Renewed				

### **SAN DIEGO LOP - San Diego County - Local Oversight Program List**

A search of the SAN DIEGO LOP database, dated Jul 16, 2019 has found that there are 13 SAN DIEGO LOP site(s) within approximately 0.50 miles of the project property.

<b><u>Equal/Higher Elevation</u></b>	<b><u>Address</u></b>	<b><u>Direction</u></b>	<b><u>Distance (mi/ft)</u></b>	<b><u>Map Key</u></b>
PSI #1862/ARCO #1862	1990 OCEANSIDE BLVD, OCEANSIDE, CA 92054 OCEANSIDE CA	NNE	0.08 / 396.85	<a href="#"><u>12</u></a>
PSI #1862/ARCO #1862	1990 OCEANSIDE BLVD, OCEANSIDE, CA 92054 OCEANSIDE CA	NNE	0.08 / 396.85	<a href="#"><u>12</u></a>
SEVEN DAY TIRE AND BRAKE	2001 OCEANSIDE BLVD, OCEANSIDE, CA 92054-4403 OCEANSIDE CA	NNE	0.09 / 466.53	<a href="#"><u>15</u></a>
AGRI CHEMICAL AND SUPPLY	2002 OCEANSIDE BLVD, OCEANSIDE, CA 92054 OCEANSIDE CA	NNE	0.09 / 476.86	<a href="#"><u>16</u></a>
WASTE MANAGEMENT INC NORH CO	2141 OCEANSIDE BLVD, OCEANSIDE, CA 92054 OCEANSIDE CA	NE	0.23 / 1,235.18	<a href="#"><u>59</u></a>
DATA PROPERTIES	2405 OCEANSIDE BLVD CA	NE	0.45 / 2,383.55	<a href="#"><u>72</u></a>

<u>Lower Elevation</u>	<u>Address</u>	<u>Direction</u>	<u>Distance (mi/ft)</u>	<u>Map Key</u>
CALIF ST HIGHWAY PATROL	1888 OCEANSIDE BLVD, OCEANSIDE, CA 92054 OCEANSIDE CA	W	0.06 / 338.73	<a href="#">10</a>
CALIF ST HIGHWAY PATROL	1888 OCEANSIDE BLVD, OCEANSIDE, CA 92054 OCEANSIDE CA	W	0.06 / 338.73	<a href="#">10</a>
HERZOG CONTRACTING	1833 OCEANSIDE BLVD, OCEANSIDE, CA 92054-3451 OCEANSIDE CA	WSW	0.14 / 737.62	<a href="#">39</a>
EXPRESS GAS #29	1720 OCEANSIDE BLVD, OCEANSIDE, CA 92054 OCEANSIDE CA	WSW	0.30 / 1,593.08	<a href="#">64</a>
EXPRESS GAS #29	1720 OCEANSIDE BLVD, OCEANSIDE, CA 92054 OCEANSIDE CA	WSW	0.30 / 1,593.08	<a href="#">64</a>
OCEANSIDE MOBIL	1701 OCEANSIDE BLVD, OCEANSIDE, CA 92054 OCEANSIDE CA	WSW	0.33 / 1,752.57	<a href="#">65</a>
OCEANSIDE MOBIL	1701 OCEANSIDE BLVD, OCEANSIDE, CA 92054 OCEANSIDE CA	WSW	0.33 / 1,752.57	<a href="#">65</a>

## **Non Standard**

### **Federal**

#### **ALT FUELS - Alternative Fueling Stations**

A search of the ALT FUELS database, dated Jun 26, 2019 has found that there are 1 ALT FUELS site(s) within approximately 0.25 miles of the project property.

<u>Equal/Higher Elevation</u>	<u>Address</u>	<u>Direction</u>	<u>Distance (mi/ft)</u>	<u>Map Key</u>
Waste Management - North County (Oceanside)	2141 Oceanside Blvd Oceanside CA 92054	NE	0.23 / 1,235.18	<a href="#">59</a>

### **State**

#### **DRYCLEANERS - Dry Cleaning Facilities**

A search of the DRYCLEANERS database, dated Jul 16, 2019 has found that there are 2 DRYCLEANERS site(s) within approximately 0.25 miles of the project property.

<u>Lower Elevation</u>	<u>Address</u>	<u>Direction</u>	<u>Distance (mi/ft)</u>	<u>Map Key</u>
BUDGET CLEANERS & LAUNDRY	1906 D OCEANSIDE BLVD OCEANSIDE CA 920540000	W	0.03 / 161.99	<a href="#">3</a>
CARLOS CLEANERS	1816 A OCEANSIDE BLVD OCEANSIDE CA 920540000	W	0.16 / 819.37	<a href="#">44</a>

### **SCH - School Property Evaluation Program Sites**

A search of the SCH database, dated Jun 14, 2019 has found that there are 1 SCH site(s) within approximately 1.00 miles of the project property.

<u>Equal/Higher Elevation</u>	<u>Address</u>	<u>Direction</u>	<u>Distance (mi/ft)</u>	<u>Map Key</u>
DITMAR ELEMENTARY SCHOOL	1125 DITMAR STREET OCEANSIDE CA 92054	SW	0.85 / 4,488.34	<a href="#">77</a>

*Estor/EPA ID | Cleanup Status: 37820018 | NO ACTION REQUIRED AS OF 6/20/2003*

### **CERS HAZ - California Environmental Reporting System (CERS) Hazardous Waste Sites**

A search of the CERS HAZ database, dated May 6, 2019 has found that there are 7 CERS HAZ site(s) within approximately 0.12 miles of the project property.

<u>Equal/Higher Elevation</u>	<u>Address</u>	<u>Direction</u>	<u>Distance (mi/ft)</u>	<u>Map Key</u>
AGRI CHEMICAL & SUPPLY INC	2002 OCEANSIDE BLVD OCEANSIDE CA 92054	NNE	0.09 / 476.86	<a href="#">16</a>
ADVANCE PAINT & BODY ELITE	2015 OCEANSIDE BLVD OCEANSIDE CA 92054	NNE	0.10 / 526.90	<a href="#">23</a>
Silica Systems, Inc.	2026 OCEANSIDE BLVD STE A OCEANSIDE CA 92054	NNE	0.10 / 530.10	<a href="#">24</a>
Mission Treatment Services	1905 APPLE ST STE 3 OCEANSIDE CA 92054	WNW	0.12 / 653.83	<a href="#">31</a>

<u>Lower Elevation</u>	<u>Address</u>	<u>Direction</u>	<u>Distance (mi/ft)</u>	<u>Map Key</u>
Gregorio V. Tolentino, DDS, Inc.	1906 OCEANSIDE BLVD STE M OCEANSIDE CA 92054	W	0.03 / 151.96	<a href="#">2</a>
AT&T Mobility - NIAC (USID40748)	CAMP PENDLETON OCEANSIDE CA 92054	WNW	0.03 / 171.59	<a href="#">4</a>

<u>Lower Elevation</u>	<u>Address</u>	<u>Direction</u>	<u>Distance (mi/ft)</u>	<u>Map Key</u>
Soapy Joe's Oceanside, Inc.	1980 OCEANSIDE BLVD OCEANSIDE CA 92054	N	0.06 / 313.27	<a href="#">9</a>

### **DELISTED HAZ - Delisted Environmental Reporting System (CERS) Hazardous Waste Sites**

A search of the DELISTED HAZ database, dated Nov 29, 2018 has found that there are 3 DELISTED HAZ site(s) within approximately 0.50 miles of the project property.

<u>Equal/Higher Elevation</u>	<u>Address</u>	<u>Direction</u>	<u>Distance (mi/ft)</u>	<u>Map Key</u>
Specialty Auto Collision Works	2026 OCEANSIDE BLVD OCEANSIDE CA 92054	NNE	0.10 / 530.10	<a href="#">24</a>

Mission Treatment Services- Oceanside	1919 APPLE ST STE G OCEANSIDE CA 92054	NW	0.13 / 667.64	<a href="#">33</a>
--	---	----	---------------	--------------------

<u>Lower Elevation</u>	<u>Address</u>	<u>Direction</u>	<u>Distance (mi/ft)</u>	<u>Map Key</u>
McDonald's #16327	1701 OCEANSIDE BLVD OCEANSIDE CA 92054	WSW	0.33 / 1,752.57	<a href="#">65</a>

### **EMISSIONS - Toxic Pollutant Emissions Facilities**

A search of the EMISSIONS database, dated Dec 31, 2017 has found that there are 10 EMISSIONS site(s) within approximately 0.25 miles of the project property.

<u>Equal/Higher Elevation</u>	<u>Address</u>	<u>Direction</u>	<u>Distance (mi/ft)</u>	<u>Map Key</u>
ARCOOCEANSIDE	1990 OCEANSIDE BL OCEANSIDE CA 92054	NNE	0.08 / 396.85	<a href="#">12</a>

ARCO / OCEANSIDE	1990 OCEANSIDE BL OCEANSIDE CA 92054	NNE	0.08 / 396.85	<a href="#">12</a>
------------------	---	-----	---------------	--------------------

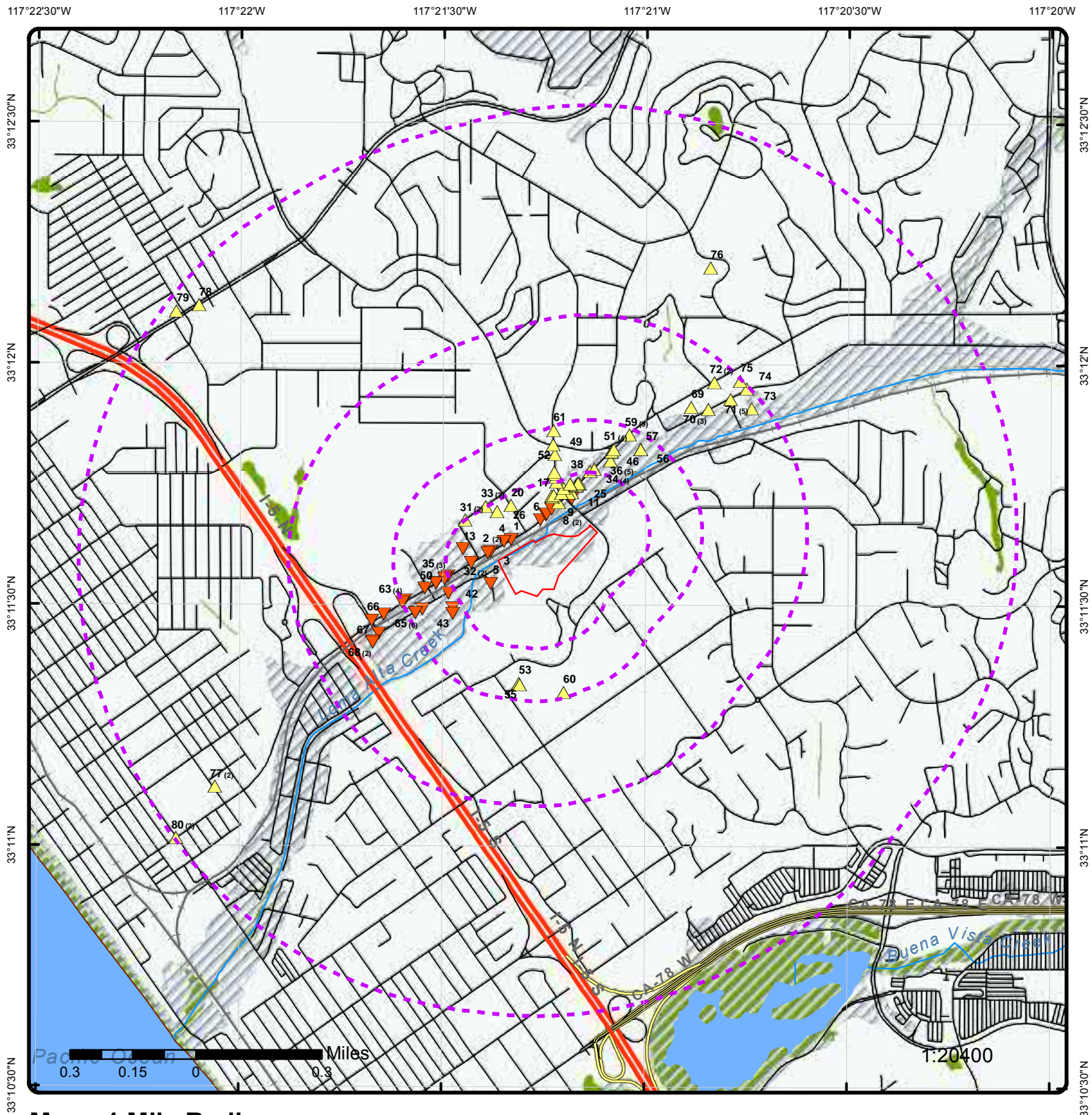
S&H BROS INC	1990 OCEANSIDE BL OCEANSIDE CA 92054	NNE	0.08 / 396.85	<a href="#">12</a>
--------------	---	-----	---------------	--------------------

7 DAY TIRE & BODY	2001 OCEANSIDE BL OCEANSIDE CA 92054	NNE	0.09 / 466.53	<a href="#">15</a>
-------------------	---	-----	---------------	--------------------

TOVARS PAINT AND BODY SHOP	2015 OCEANSIDE BL OCEANSIDE CA 92054	NNE	0.10 / 526.90	<a href="#">23</a>
-------------------------------	---	-----	---------------	--------------------

<b><u>Equal/Higher Elevation</u></b>	<b><u>Address</u></b>	<b><u>Direction</u></b>	<b><u>Distance (mi/ft)</u></b>	<b><u>Map Key</u></b>
ALLPRO PAINT & BODY	2015 OCEANSIDE BL OCEANSIDE CA 92054	NNE	0.10 / 526.90	<a href="#"><u>23</u></a>
PADILLAS COLLISION REPAIR	2026 OCEANSIDE BL OCEANSIDE CA 92054	NNE	0.10 / 530.10	<a href="#"><u>24</u></a>
SCHEIB EARL OF CA / OCEANSIDE	2027 OCEANSIDE BL OCEANSIDE CA 92054	NNE	0.18 / 960.00	<a href="#"><u>48</u></a>
SCHEIB EARL OF CA INC	2027 OCEANSIDE BL OCEANSIDE CA 92054	NNE	0.18 / 960.00	<a href="#"><u>48</u></a>
SCHEIB EARL OF CAOCEANSIDE	2027 OCEANSIDE BL OCEANSIDE CA 92054	NNE	0.18 / 960.00	<a href="#"><u>48</u></a>

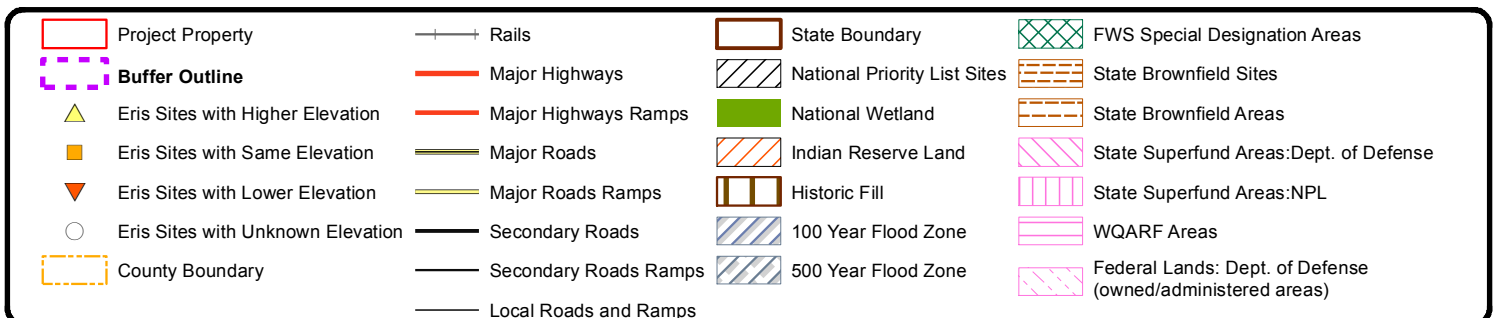




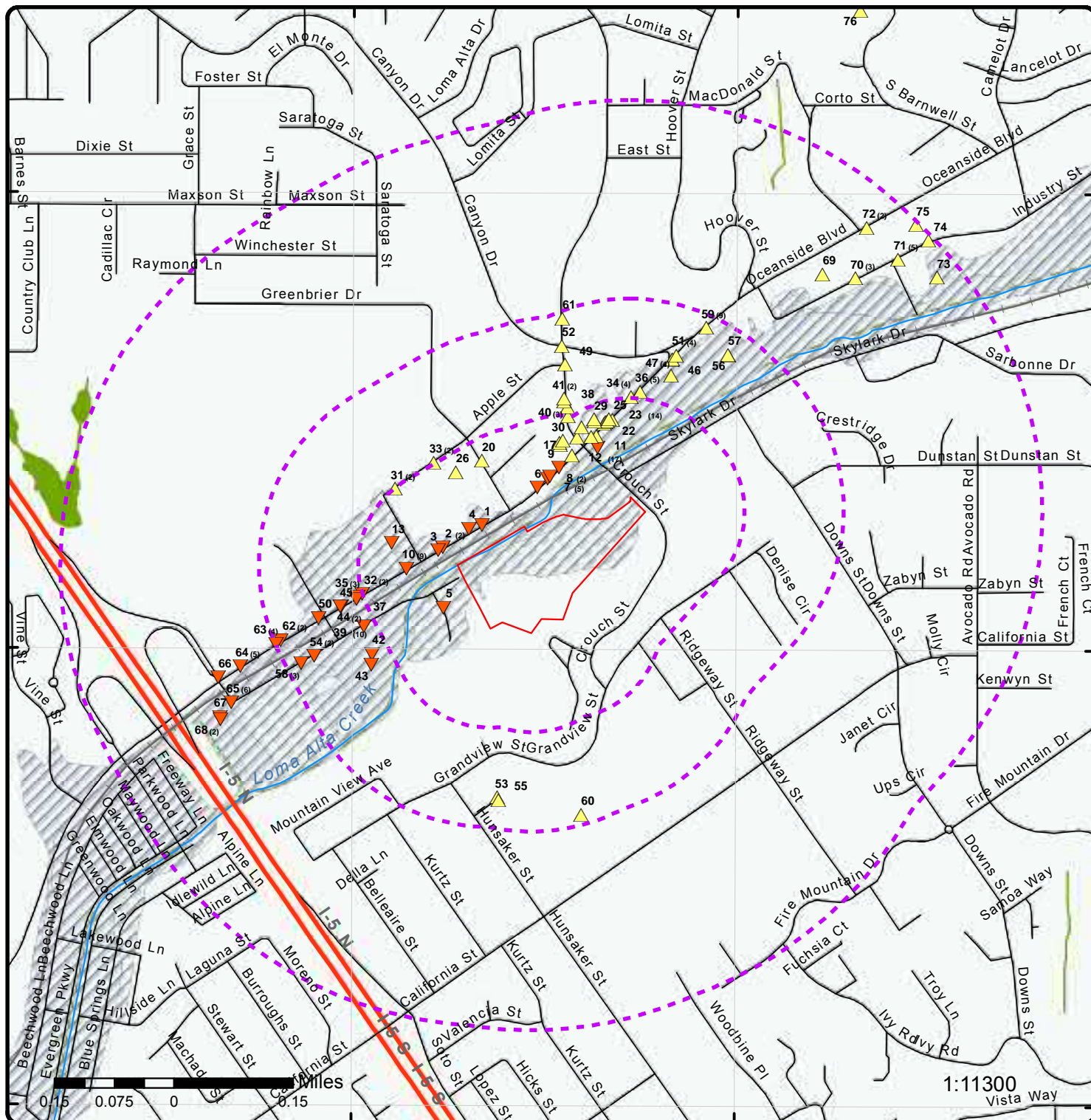
## Map : 1 Mile Radius

Order No: 20190813167

Address: Ocean Creek Town Center, Oceanside, CA, 92054



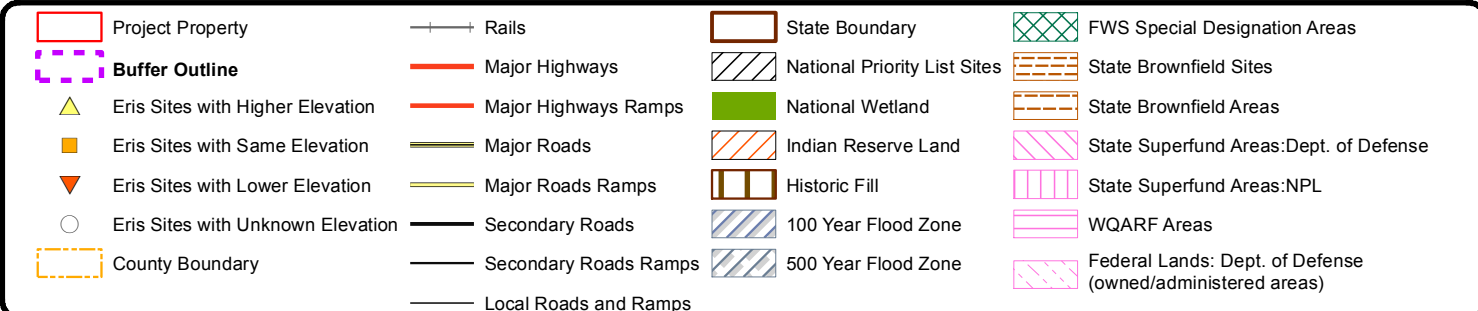


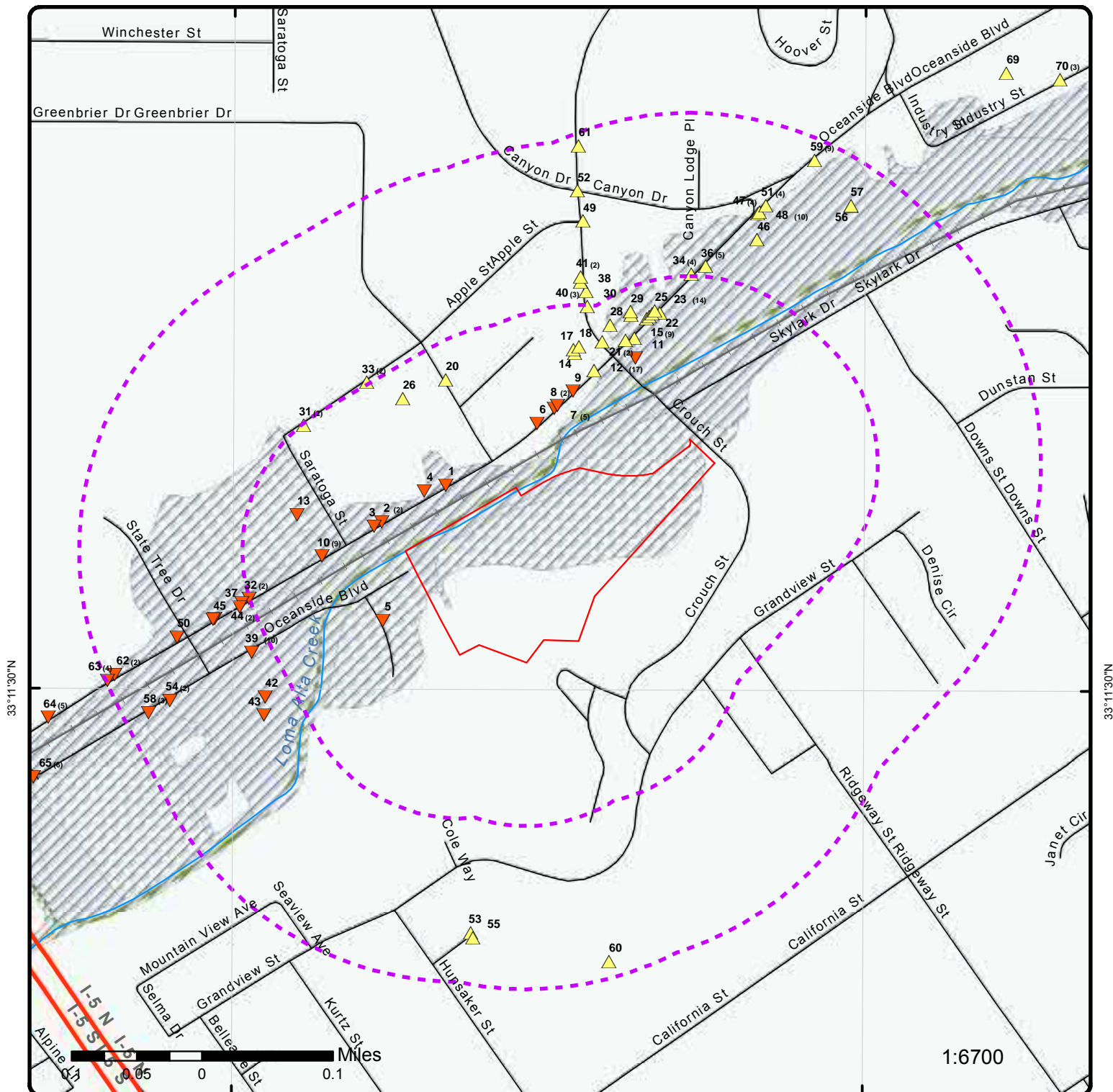


## Map : 0.5 Mile Radius

Order No: 20190813167

Address: Ocean Creek Town Center, Oceanside, CA, 92054

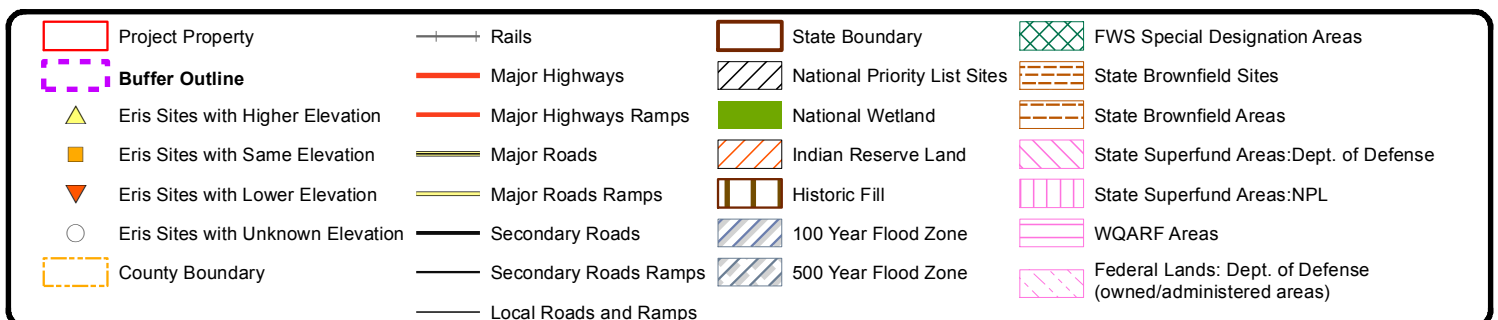




## Map : 0.25 Mile Radius


Order No: 20190813167

Address: Ocean Creek Town Center, Oceanside, CA, 92054





33°11'30"N



33°11'30"N

**Aerial (2018)**

**Address: Ocean Creek Town Center, Oceanside, CA, 92054**

**Source:** ESRI World Imagery

Order No: 20190813167



© ERIS Information Inc.





# Topographic Map (2015)

Address: Ocean Creek Town Center, Oceanside, CA, 92054

Quadrangle(s): San Luis Rey, CA; Oceanside, CA;

Source: USGS Topographic Map

Order No: 20190813167



© ERIS Information Inc.



# Detail Report

Map Key	Number of Records	Direction	Distance (mi/ft)	Elev/Diff (ft)	Site	DB
<a href="#">1</a>	1 of 1	NW	0.03 / 149.15	32.79 / -6	ACCENT RENTAL CENTER 1920 OCEANSIDE BL, OCEANSIDE, 92054-4402 CA	SANDIEGO HAZ
Record ID:		DEH2002-HUPFP-112180		GIS Record ID:		
Facility Name:		ACCENT RENTAL CENTER		GIS Facility City:		
Facility City:				GIS Facility ZipCode:		
Facility ZipCode:				GIS Fac Latitude:		
Facility Latitude:				GIS Fac Longitude:		
Facility Longitude:						
Facility Address:		1920 OCEANSIDE BL, OCEANSIDE, 92054-4402				
GIS Facility Name:						
GIS Facility Address:						
<a href="#">2</a>	1 of 2	W	0.03 / 151.96	31.77 / -7	Gregorio V. Tolentino, DDS, Inc. 1906 OCEANSIDE BLVD STE M OCEANSIDE CA 92054	CERS HAZ
Site ID:		414360				
Latitude:		33.194130				
Longitude:		-117.356780				
<u>Regulated Programs</u>						
EI Description:		Chemical Storage Facilities		EI ID:		10719151
<u>Affiliations</u>						
Affil Type Desc:		Parent Corporation				
Entity Name:		Gregorio V. Tolentino, DDS, Inc.				
Entity Title:						
Address:						
City:						
State:						
Country:						
Zip Code:						
Phone:						
Affil Type Desc:		Facility Mailing Address				
Entity Name:		Mailing Address				
Entity Title:						
Address:		1906 Oceanside Blvd Ste M				
City:		Oceanside				
State:		CA				
Country:						
Zip Code:		92054				
Phone:						
Affil Type Desc:		CUPA District				
Entity Name:		San Diego County Env Health				
Entity Title:						
Address:		PO Box 129261				
City:		San Diego				
State:		CA				
Country:						

Map Key	Number of Records	Direction	Distance (mi/ft)	Elev/Diff (ft)	Site	DB
<hr/>						
Zip Code:		92112-9261				
Phone:		(858) 505-6880				
Affil Type Desc:		Document Preparer				
Entity Name:		Lindsay DiPaolo, EHT				
Entity Title:						
Address:						
City:						
State:						
Country:						
Zip Code:						
Phone:						
Affil Type Desc:		Environmental Contact				
Entity Name:		Gregorio V. Tolentino				
Entity Title:						
Address:		1906 Oceanside Blvd Ste M				
City:		Oceanside				
State:		CA				
Country:						
Zip Code:		92054				
Phone:						
Affil Type Desc:		Legal Owner				
Entity Name:		Gregorio V. Tolentino				
Entity Title:						
Address:		1906 Oceanside Blvd Ste M				
City:		Oceanside				
State:		CA				
Country:		United States				
Zip Code:		92054				
Phone:		(760) 433-1725				
Affil Type Desc:		Operator				
Entity Name:		Gregorio V. Tolentino, DDS, Inc.				
Entity Title:						
Address:						
City:						
State:						
Country:						
Zip Code:						
Phone:		(760) 433-1725				

<a href="#">2</a>	2 of 2	W	0.03 / 151.96	31.77 / -7	Gregorio V. Tolentino, DDS, Inc. 1906 OCEANSIDE BLVD M OCEANSIDE CA 92054-4484	SANDIEGO HAZ
Record ID:	DEH2016-HUPFP-003172			GIS Record ID:	DEH2016-HUPFP-003172	
Facility Name:	Gregorio V. Tolentino, DDS, Inc.			GIS Facility City:	OCEANSIDE	
Facility City:	OCEANSIDE			GIS Facility ZipCode:	92054-4484	
Facility ZipCode:	92054-4484			GIS Fac Latitude:	33.194133	
Facility Latitude:				GIS Fac Longitude:	-117.3567835	
Facility Longitude:						
Facility Address:	1906 OCEANSIDE BLVD M					
GIS Facility Name:	Gregorio V. Tolentino, DDS, Inc.					
GIS Facility Address:	1906 OCEANSIDE BLVD, SUITE# M, OCEANSIDE, CA 92054-4484					

#### HMD Facility Data

CERS ID:	10,719,151	Onsite H Waste Trtmt:	false
Facility ID No:	37-000-003172	Haz Mat on Site:	true
EPA ID No:		Haz Waste Generator:	false
Active Permit:		Own/Oper Under:	false
Permit Status:	Permit Renewed	Own/Oper Above:	false
Bus. Phone:	760-433-1725	Recycle:	false
Bus. Fax:	0.0	RCRA Large Qty Gen:	false
Last Updated:	01/31/2018 02:33:12 AM	HHW Collection:	false

Map Key	Number of Records	Direction	Distance (mi/ft)	Elev/Diff (ft)	Site	DB
Zip Codes:		Atoms:				
Mailing Address:		1906 Oceanside Blvd Ste M, Oceanside, CA 92054				
<b><u>HMD Permits REST Data</u></b>						
GIS Facility ID:				Status:		
GIS CERS ID:		10719151		ER Contact:		
GIS Record Type:		LUEG-DEH/HMD/UPFP/Facility		ER Con Work Ph:		
Per Type:				Census Tract: 185.09		
Per Sub Type:				Parcel Zip: 92054		
Per Cat:				Community: Oceanside		
Record Status:		Permit Renewed		Jurisdiction: OCEANSIDE		
HW Tier:		Not Applicable		Basin No: 904.10		
LRG QTY MW Gener:		No		BOS Dist: 5		
EPA ID No:				Tbpg Grid: 1106 D 1		
RMP CAL ARP:				Insp Dist: HN002		
Tank Owner:				Feature ID: 1510104000		
SIC Code:				X Coord: 6223087.937		
NAICS Code:				Y Coord: 2016059.482		
Disclose Qty Haz Mat:		Y		Kiva Per Typ:		
Exp Date:		1/30/2020		Agency Name: COSD		
Open Date:				Point X: 6223087.93690272		
Own/Operate USTs :				Point Y: 2016059.48197247		
UST Facility:				Lat GS84: 33.194133		
Total No USTs:				Lon GS84: -117.3567835		
No of Tanks:				Loc Name:		
Own Oper APS:		N		Score:		
Tot APSA Cap:				Match Type:		
Capacity LR:				Side:		
Haz Waste G:				X Map Coord:		
Recycle100:		N		Y Map Coord:		
Onsite Haz Waste Tre:		N		User Fld:		
RCRA LRG Qty:		N		Addr Type:		
Haz Wst Coll Site:		N		ARC Address:		
Accept Offs:		N		ARC City:		
Universal Waste Han:		N		ARC Zipcode:		
Toxic Gas:				ARC State:		
Hazmat EHS:				ARC APN:		
Hazmat Rad:				Zip:		
Haz Waste Rad:		N		Farm Nursery:		
Haz Waste EHS:		N		Indian or Territory:		
Full Name:		Gregorio V. Tolentino		County ID:		
Email Perm:				Bill Code 2:		
Phone Perm:		760-433-1725		Bill Code 3:		
Site Address:				Univ Waste Gen Type:		
Parcel No:		151-010-40-00				
Record Ali:		Unified Program Facility Permit				
Address:						
Business Type:		Medical Waste, Small Qty - No Treatment				
Bill Code:						
ER Con Name:						
ER Con Title:						
Water Purv:						
Fire Agency:						
Geo SRC:		Mapped to record address				
Match Addr:						

**DEH HMD Hazardous Waste and Materials Data**

ID:	71,475	Permit Status:	Permit Renewed
Child Record ID:	DEH2016-HWAST-0103289	Active Permit:	true
CAS No:		Haz Material Type:	
Last Updated:	01/25/2019 02:33:05 AM	Trade Secret:	
Chemical Name:	WASTE 902 INFECTIOUS WASTE, SHARPS		
Common Name Inventory:	SHARPS		



Map Key	Number of Records	Direction	Distance (mi/ft)	Elev/Diff (ft)	Site	DB
---------	-------------------	-----------	------------------	----------------	------	----

#### DEH HMD Inspection and Violation Data

<b>Container Tank ID:</b>		<b>Inspection No:</b>	5,632,445
<b>Facility ID No:</b>	37-000-003172	<b>Inspection Type:</b>	Routine
<b>ID:</b>	41,415	<b>Inspection Date:</b>	12/06/2016 11:07:00 AM
<b>UST ID:</b>		<b>Compliance Date:</b>	07/04/2017 12:00:00 AM
<b>Permit Status:</b>	Permit Renewed	<b>Last Updated:</b>	01/25/2019 12:00:00 AM
<b>Active Permit:</b>	true	<b>NOV:</b>	false
<b>Program Element:</b>	Medical Waste		
<b>Violation Classification:</b>	Minor		
<b>Violation Code:</b>	HMD4303 Did not retain on file disposal receipts, tracking/shipping documents for medical waste shipped offsite for 3 years. HSC 117945		

<b>Container Tank ID:</b>		<b>Inspection No:</b>	5,632,445
<b>Facility ID No:</b>	37-000-003172	<b>Inspection Type:</b>	Routine
<b>ID:</b>	41,414	<b>Inspection Date:</b>	12/06/2016 11:07:00 AM
<b>UST ID:</b>		<b>Compliance Date:</b>	01/26/2017 12:00:00 AM
<b>Permit Status:</b>	Permit Renewed	<b>Last Updated:</b>	01/25/2019 12:00:00 AM
<b>Active Permit:</b>	true	<b>NOV:</b>	true
<b>Program Element:</b>	Medical Waste		
<b>Violation Classification:</b>	Class I		
<b>Violation Code:</b>	HMD4201 UPF Permit not obtained. HSC 117705; SDCC 68.905, 68.1202		

<a href="#"><u>3</u></a>	1 of 1	W	0.03 / 161.99	31.30 / -8	<b>BUDGET CLEANERS &amp; LAUNDRY</b> 1906 D OCEANSIDE BLVD OCEANSIDE CA 920540000	<b>DRYCLEANERS</b>
--------------------------	--------	---	------------------	---------------	---	--------------------

<b>EPA ID:</b>	CAD981649601	<b>Owner Phone:</b>	6194331906
<b>Create Date:</b>	7/3/1987	<b>Owner Fax:</b>	
<b>Facility Act Ind:</b>	No	<b>Contact Name:</b>	UNDELIVERABLE PER VF97 AH
<b>Inact Date:</b>	6/30/1997	<b>Contact Street 1:</b>	1906 OCEANSIDE BLVD STE D
<b>Reason:</b>	Cleaners	<b>Contact Street 2:</b>	
<b>County Name:</b>	San Diego	<b>Contact City:</b>	OCEANSIDE
<b>Region Code:</b>	4	<b>Contact State:</b>	CA
<b>Owner Name:</b>	BUDGET CLEANERS & LAUNDRY	<b>Contact Zip:</b>	920544423
<b>Owner Street 1:</b>	1906 OCEANSIDE BLVD STE D	<b>Contact Phone:</b>	6194331906
<b>Owner Street 2:</b>		<b>Mail Name:</b>	
<b>Owner City:</b>	OCEANSIDE	<b>DD Latitude:</b>	
<b>Owner State:</b>	CA	<b>DD Longitude:</b>	
<b>Owner Zip:</b>	920544423		

<a href="#"><u>4</u></a>	1 of 1	WNW	0.03 / 171.59	32.66 / -6	<b>AT&amp;T Mobility - NIAC (USID40748)</b> CAMP PENDLETON OCEANSIDE CA 92054	<b>CERS HAZ</b>
--------------------------	--------	-----	------------------	---------------	---	-----------------

<b>Site ID:</b>	372175
<b>Latitude:</b>	33.193870
<b>Longitude:</b>	-117.355800

#### Regulated Programs

<b>EI Description:</b>	Chemical Storage Facilities	<b>EI ID:</b>	10675192
------------------------	-----------------------------	---------------	----------

#### Affiliations

<b>Affil Type Desc:</b>	Identification Signer
<b>Entity Name:</b>	Jeremy McGrue
<b>Entity Title:</b>	National EPCRA Manager
<b>Address:</b>	
<b>City:</b>	
<b>State:</b>	
<b>Country:</b>	
<b>Zip Code:</b>	
<b>Phone:</b>	

<b>Map Key</b>	<b>Number of Records</b>	<b>Direction</b>	<b>Distance (mi/ft)</b>	<b>Elev/Diff (ft)</b>	<b>Site</b>	<b>DB</b>
<b>Affil Type Desc:</b> <b>Entity Name:</b> <b>Entity Title:</b> <b>Address:</b> <b>City:</b> <b>State:</b> <b>Country:</b> <b>Zip Code:</b> <b>Phone:</b>		Operator AT&T Mobility				
<b>Affil Type Desc:</b> <b>Entity Name:</b> <b>Entity Title:</b> <b>Address:</b> <b>City:</b> <b>State:</b> <b>Country:</b> <b>Zip Code:</b> <b>Phone:</b>		Legal Owner New Cingular Wireless PCS, LLC dba AT&T Mobility  308 S. Akard St. 17th Floor Dallas TX United States 75202 (214) 464-1712				
<b>Affil Type Desc:</b> <b>Entity Name:</b> <b>Entity Title:</b> <b>Address:</b> <b>City:</b> <b>State:</b> <b>Country:</b> <b>Zip Code:</b> <b>Phone:</b>		Document Preparer Peter Burnell, Sigma Consultants, Inc.				
<b>Affil Type Desc:</b> <b>Entity Name:</b> <b>Entity Title:</b> <b>Address:</b> <b>City:</b> <b>State:</b> <b>Country:</b> <b>Zip Code:</b> <b>Phone:</b>		CUPA District San Diego County Env Health  PO Box 129261 San Diego CA  92112-9261 (858) 505-6880				
<b>Affil Type Desc:</b> <b>Entity Name:</b> <b>Entity Title:</b> <b>Address:</b> <b>City:</b> <b>State:</b> <b>Country:</b> <b>Zip Code:</b> <b>Phone:</b>		Facility Mailing Address Mailing Address  308 S. Akard St., 17th Floor Dallas TX  75202				
<b>Affil Type Desc:</b> <b>Entity Name:</b> <b>Entity Title:</b> <b>Address:</b> <b>City:</b> <b>State:</b> <b>Country:</b> <b>Zip Code:</b> <b>Phone:</b>		Environmental Contact Steven Khan  5738 Pacific Center Blvd. San Diego CA  92121				
<b>Affil Type Desc:</b> <b>Entity Name:</b> <b>Entity Title:</b> <b>Address:</b> <b>City:</b> <b>State:</b> <b>Country:</b> <b>Zip Code:</b> <b>Phone:</b>		Parent Corporation AT&T Mobility				

Map Key	Number of Records	Direction	Distance (mi/ft)	Elev/Diff (ft)	Site	DB
<a href="#">5</a>	1 of 1	WSW	0.04 / 210.87	33.37 / -5	BEACHSIDE DENTAL 1310 UNION PLAZA CT #200, OCEANSIDE, 92054-CA	SANDIEGO HAZ
Record ID:		DEH2002-HUPFP-152533		GIS Record ID:		
Facility Name:		BEACHSIDE DENTAL		GIS Facility City:		
Facility City:				GIS Facility ZipCode:		
Facility ZipCode:				GIS Fac Latitude:		
Facility Latitude:				GIS Fac Longitude:		
Facility Longitude:						
Facility Address:		1310 UNION PLAZA CT #200, OCEANSIDE, 92054-				
GIS Facility Name:						
GIS Facility Address:						

<a href="#">6</a>	1 of 1	N	0.04 / 226.04	34.59 / -4	GREENBRIER SQUARE SHOPPING CTR 1950 OCEANSIDE BL OCEANSIDE CA 920544424	CLEANUP SITES
Global ID:		T0608144771		Site Facility Type:		CLEANUP PROGRAM SITE
Status:		COMPLETED - CASE CLOSED		County:		SAN DIEGO
Status Date:		1991-06-04 00:00:00		Latitude:		33.1946253
Site Code:				Longitude:		-117.3543164
Data Source:		Cleanup Program Sites from GeoTracker Search; Cleanup Sites from GeoTracker Cleanup Sites Data Download				

#### Cleanup Sites from GeoTracker Cleanup Sites Data Download - Facilities Detail

<b>RB Case Number:</b>		<b>CUF Case:</b>		NO	
<b>Local Case Number:</b>		<b>Case Worker:</b>		NS	
<b>Begin Date:</b>		<b>File Location:</b>		Local Agency	
<b>Stop Method:</b>					
<b>Lead Agency:</b>		SAN DIEGO COUNTY LOP			
<b>Local Agency:</b>		SAN DIEGO COUNTY LOP			
<b>Potential COC:</b>		Gasoline			
<b>Potential Media of Concern:</b>		Soil			
<b>How Discovered:</b>					
<b>How Discovered Description:</b>					
<b>Stop Description:</b>					
<b>Calwater Watershed Name:</b>		Carlsbad - Loma Alta (904.10)			
<b>DWR GW Subbasin Name:</b>					
<b>Disadvantaged Community:</b>					
<b>Site History:</b>					

#### Cleanup Sites from GeoTracker Cleanup Sites Data Download - Regulatory Activity

Action Type:	Other
Date :	1990-10-20 00:00:00
Action:	Leak Reported

#### Cleanup Sites from GeoTracker Cleanup Sites Data Download - Status History

Status:	Completed - Case Closed
Status Date:	1991-06-04 00:00:00
Status:	Open - Case Begin Date
Status Date:	1990-10-20 00:00:00

#### Cleanup Sites from GeoTracker Cleanup Sites Data Download - Regulatory Contacts

Contact Type:	Local Agency Caseworker	Address:	P.O. Box 129261
---------------	-------------------------	----------	-----------------

Map Key	Number of Records	Direction	Distance (mi/ft)	Elev/Diff (ft)	Site	DB
<b>Contact Name:</b>	NASSER SIONIT			<b>City:</b>	San Diego	
<b>Phone Number:</b>						
<b>Organization Name:</b>	SAN DIEGO COUNTY LOP					
<b>Email:</b>	nasser.sionit@sdcounty.ca.gov					

**Cleanup Program Sites from GeoTracker Search - Regulatory Profile(as of Jan 18, 2019)**

<b>Project Status:</b>		<b>WDR Place Type:</b>	
<b>CUF Claim:</b>		<b>WDR File:</b>	
<b>CUF Priority Assign:</b>		<b>WDR Order:</b>	
<b>CUF Amount Paid:</b>		<b>File Location:</b>	LOCAL AGENCY
<b>User Defined Beneficial Use:</b>			
<b>Designated Beneficial Use:</b>	IND		
<b>Project Oversight Agencies:</b>			
<b>Report Link:</b>	http://geotracker.waterboards.ca.gov/profile_report?global_id=T0608144771		
<b>Cleanup Status Detail:</b>	COMPLETED - CASE CLOSED AS OF 6/4/1991		
<b>Cleanup History Link:</b>	http://geotracker.waterboards.ca.gov/profile_report_include?global_id=T0608144771&tabname=regulatoryhistory		
<b>Potential COC:</b>	GASOLINE		
<b>Potential Media Of Concern:</b>	SOIL		
<b>DWR GW Sub Basin:</b>			
<b>Calwater Watershed Name:</b>	Carlsbad - Loma Alta (904.10)		
<b>Post Closure Site Management:</b>			
<b>Future Land Use:</b>			
<b>Cleanup Oversight Agencies:</b>	SAN DIEGO COUNTY LOP (LEAD) - CASE #: H28403-001 CASEWORKER: NASSER SIONIT SAN DIEGO RWQCB (REGION 9)		

**Site History:**

No site history available

**Cleanup Program Sites from GeoTracker Search - Regulatory Activities(as of Jan 18, 2019)**

<b>Action Type:</b>	Leak Action
<b>Action Date:</b>	10/20/1990
<b>Received Issue Date:</b>	
<b>Action:</b>	Leak Reported
<b>Doc Link:</b>	
<b>Title Description Comments:</b>	

**Cleanup Program Sites from GeoTracker Search - Cleanup Action Report(as of Jan 18, 2019)**

<b>Status:</b>	Completed - Case Closed
<b>Date :</b>	6/4/1991

<b>Status:</b>	Open - Case Begin Date
<b>Date :</b>	10/20/1990

<a href="#">7</a>	1 of 5	N	0.05 / 259.93	36.35 / -2	<b>JIFFY LUBE #1278</b> <b>1970 OCEANSIDE BL, OCEANSIDE</b> <b>92054</b> <b>CA</b>	AST
<b>Total Capacity(Gal):</b>	3980			<b>Owner Name:</b>	HEARTLAND AUTOMOTIVE SERVICES II INC	
<b>CUPA:</b>	San Diego			<b>County:</b>	San Diego	

<a href="#">7</a>	2 of 5	N	0.05 / 259.93	36.35 / -2	<b>JIFFY LUBE #1278</b> <b>1970 OCEANSIDE BLVD</b> <b>OCEANSIDE CA 92054</b>	CERS TANK
<b>Site ID:</b>	39826					
<b>Latitude:</b>	33.194783					

Map Key	Number of Records	Direction	Distance (mi/ft)	Elev/Diff (ft)	Site	DB
---------	-------------------	-----------	------------------	----------------	------	----

Longitude: -117.354149

#### Regulated Programs

**El Description:** Hazardous Waste Generator  
**El ID:** 10372453

**El Description:** Chemical Storage Facilities  
**El ID:** 10372453

**El Description:** Aboveground Petroleum Storage  
**El ID:** 10372453

#### Violations

**Violation Date:** 02/12/2015  
**Violation Program:** HW  
**Citation:** 22 CCR 15 66265.16 - California Code of Regulations, Title 22, Chapter 15, Section(s) 66265.16  
**Violation Notes:**

**Violation Source:** CERS  
**Violation Division:** San Diego County Department of Env Health

Returned to compliance on 02/04/2016.

#### **Violation Description:**

Failure to provide employees within the first six months after the date of their employment, or assignment to the facility, or to work unsupervised, or to a new position at a facility with hazardous waste training to ensure employees are competent in the following areas: hazardous waste management procedures (including contingency plan implementation) relevant to the positions in which they are employed, emergency response and emergency equipment, and procedures for using, inspecting, repairing, and replacing facility emergency and monitoring equipment. In addition, the owner/operator shall ensure facility personnel take part in an annual review of the initial training and training records training records on current personnel shall be kept until closure of the facility. Training records on former employees shall be kept for at least three years from the date the employee last worked at the facility. The records shall include the following: the job title for each position at the facility related to hazardous waste management, and the name of the employee filling each job; a written job description for each position, duties of facility personnel assigned to each position, and a written description of the type and amount of both introductory and continuing training that will be given to each person filling a position.

#### Violations

**Violation Date:** 02/12/2015  
**Violation Program:** HW  
**Citation:** 22 CCR 15 66265.195(a) - California Code of Regulations, Title 22, Chapter 15, Section(s) 66265.195(a)  
**Violation Notes:**

**Violation Source:** CERS  
**Violation Division:** San Diego County Department of Env Health

Returned to compliance on 02/04/2016.

#### **Violation Description:**

Failure of the owner or operator to conduct inspections and maintain inspection records at the facility of the following tank equipment:

- 1) Overfill/spill control equipment (e.g., waste-feed cutoff systems, bypass systems, and drainage systems) to ensure that it is in good working order;
- 2) The aboveground portions of the tank system, if any, to detect corrosion or releases of waste;
- 3) Data gathered from monitoring equipment and leak-detection equipment, (e.g., pressure and temperature gauges, monitoring wells) to ensure that the tank system is being operated according to its design;
- 4) The construction materials and the area immediately surrounding the externally accessible portion of the tank system including secondary containment structures (e.g., dikes) to detect erosion or signs of releases of hazardous waste (e.g., wet spots, dead vegetation); and
- 5) For uncovered tanks, the level of waste in the tank, to ensure compliance with section 66265.194(b)(3).

#### Violations

**Violation Date:** 02/12/2015  
**Violation Program:** HW  
**Citation:** 22 CCR 15 66265.174 - California Code of Regulations, Title 22, Chapter 15, Section(s) 66265.174  
**Violation Notes:**

**Violation Source:** CERS  
**Violation Division:** San Diego County Department of Env Health

Returned to compliance on 02/04/2016.

#### **Violation Description:**

Map Key	Number of Records	Direction	Distance (mi/ft)	Elev/Diff (ft)	Site	DB
---------	-------------------	-----------	------------------	----------------	------	----

Failure to inspect hazardous waste storage areas at least weekly.

#### Violations

**Violation Date:** 02/12/2015  
**Violation Program:** HW  
**Citation:** 22 CCR 15 66265.192(h) - California Code of Regulations, Title 22, Chapter 15, Section(s) 66265.192(h)  
**Violation Notes:**

Returned to compliance on 01/26/2016.

#### **Violation Description:**

Failure to obtain and maintain a written assessment reviewed and certified by an independent, qualified, professional engineer stating the new hazardous waste tank system has sufficient structural integrity, is acceptable for the transferring, storing and treating of hazardous waste, and that the tanks and containment system including the foundation, structural support, seams, connections, and pressure controls (if applicable) are suitably designed and that the tank system has sufficient structural strength, compatibility with the waste(s) to be transferred, stored or treated, and corrosion protection so that it will not collapse, rupture, or fail. This assessment shall be obtained prior to placing the tank system in service, and shall be kept on file at the facility. The tank assessment shall be good for five years. This assessment shall also include, at a minimum, the following information:

- (1) Design standard(s) according to which the tank(s) and ancillary equipment are or will be constructed;
- (2) Hazardous characteristics of the waste(s) to be handled;
- (3) For new tank systems or components in which the external shell of a metal tank or any external metal component of the tank system is or will be in contact with the soil or with water, a determination by a corrosion expert of:
  - (A) Factors affecting the potential for corrosion, including but not limited to:
    1. Soil moisture content;
    2. Soil pH;
    3. Soil sulfides level;
    4. Soil resistivity;
    5. Structure to soil potential;
    6. Influence of nearby underground metal structures (e.g., piping);
    7. Stray electric current; and
    8. Existing corrosion-protection measures (e.g., coating, cathodic protection), and
  - (B) The type and degree of external corrosion protection that are needed to ensure the integrity of the tank system during the use of the tank system or component, consisting of one or more of the following:
    1. Corrosion-resistant materials of construction such as special alloys or fiberglass-reinforced plastic;
    2. Corrosion-resistant coating (such as epoxy or fiberglass) with cathodic protection (e.g., impressed current or sacrificial anodes); and
    3. Electrical isolation devices such as insulating joints and flanges;
  - (4) For underground tank system components that are likely to be affected by vehicular traffic, a determination of design or operational measures that will protect the tank system against potential damage; and
  - (5) Design considerations to ensure that:
    - (A) Tank foundations will maintain the load of a full tank;
    - (B) Tank systems will be anchored to prevent flotation or dislodgement where the tank system is placed in a saturated zone, or is located within a seismic fault zone;
    - (C) Tank systems will withstand the effects of frost heave; and
    - (D) The installation of a corrosion protection system that is field fabricated shall be supervised by an independent corrosion expert to ensure proper installation.

#### Violations

**Violation Date:** 03/03/2017  
**Violation Program:** HMRRP  
**Citation:** HSC 6.95 25508.2 - California Health and Safety Code, Chapter 6.95, Section(s) 25508.2  
**Violation Notes:**

Returned to compliance on 03/07/2017.

#### **Violation Description:**

Failure to annually review and electronically certify that the business plan is complete and accurate on or before the annual due date.

#### Evaluations

**Eval Date:** 12/05/2018



Map Key	Number of Records	Direction	Distance (mi/ft)	Elev/Diff (ft)	Site	DB
---------	-------------------	-----------	------------------	----------------	------	----

<b>Violations Found:</b>	No
<b>Eval General Type:</b>	Compliance Evaluation Inspection
<b>Eval Type:</b>	Routine done by local agency
<b>Eval Division:</b>	San Diego County Department of Env Health
<b>Eval Program:</b>	HMRRP
<b>Eval Source:</b>	CERS
<b>Eval Notes:</b>	

Inspector: Yousif Teaba Inspection ID:6092773; Note: data in [EVAL Notes] field for some records is truncated from the source.

<b>Eval Date:</b>	03/03/2017
<b>Violations Found:</b>	Yes
<b>Eval General Type:</b>	Compliance Evaluation Inspection
<b>Eval Type:</b>	Routine done by local agency
<b>Eval Division:</b>	San Diego County Department of Env Health
<b>Eval Program:</b>	HMRRP
<b>Eval Source:</b>	CERS
<b>Eval Notes:</b>	

Inspector: Griffith Gary Inspection ID:5647075; Note: data in [EVAL Notes] field for some records is truncated from the source.

<b>Eval Date:</b>	02/12/2015
<b>Violations Found:</b>	No
<b>Eval General Type:</b>	Compliance Evaluation Inspection
<b>Eval Type:</b>	Routine done by local agency
<b>Eval Division:</b>	San Diego County Department of Env Health
<b>Eval Program:</b>	HMRRP
<b>Eval Source:</b>	CERS
<b>Eval Notes:</b>	

Inspector: Schiess Romina Inspection ID:5028873; Note: data in [EVAL Notes] field for some records is truncated from the source.

<b>Eval Date:</b>	12/05/2018
<b>Violations Found:</b>	No
<b>Eval General Type:</b>	Compliance Evaluation Inspection
<b>Eval Type:</b>	Routine done by local agency
<b>Eval Division:</b>	San Diego County Department of Env Health
<b>Eval Program:</b>	APSA
<b>Eval Source:</b>	CERS
<b>Eval Notes:</b>	

Inspector: Yousif Teaba Inspection ID:6092773; Note: data in [EVAL Notes] field for some records is truncated from the source.

<b>Eval Date:</b>	02/12/2015
<b>Violations Found:</b>	No
<b>Eval General Type:</b>	Compliance Evaluation Inspection
<b>Eval Type:</b>	Routine done by local agency
<b>Eval Division:</b>	San Diego County Department of Env Health
<b>Eval Program:</b>	APSA
<b>Eval Source:</b>	CERS
<b>Eval Notes:</b>	

Inspector: Schiess Romina Inspection ID:5028873; Note: data in [EVAL Notes] field for some records is truncated from the source.

<b>Eval Date:</b>	02/12/2015
<b>Violations Found:</b>	Yes
<b>Eval General Type:</b>	Compliance Evaluation Inspection
<b>Eval Type:</b>	Routine done by local agency
<b>Eval Division:</b>	San Diego County Department of Env Health
<b>Eval Program:</b>	HW
<b>Eval Source:</b>	CERS
<b>Eval Notes:</b>	

Inspector: Schiess Romina Inspection ID:5028873; Note: data in [EVAL Notes] field for some records is truncated from the source.

Map Key	Number of Records	Direction	Distance (mi/ft)	Elev/Diff (ft)	Site	DB
---------	-------------------	-----------	------------------	----------------	------	----

<b>Eval Date:</b>	03/03/2017
<b>Violations Found:</b>	No
<b>Eval General Type:</b>	Compliance Evaluation Inspection
<b>Eval Type:</b>	Routine done by local agency
<b>Eval Division:</b>	San Diego County Department of Env Health
<b>Eval Program:</b>	APSA
<b>Eval Source:</b>	CERS
<b>Eval Notes:</b>	

Inspector: Griffith Gary Inspection ID:5647075; Note: data in [EVAL Notes] field for some records is truncated from the source.

<b>Eval Date:</b>	03/03/2017
<b>Violations Found:</b>	No
<b>Eval General Type:</b>	Compliance Evaluation Inspection
<b>Eval Type:</b>	Routine done by local agency
<b>Eval Division:</b>	San Diego County Department of Env Health
<b>Eval Program:</b>	HW
<b>Eval Source:</b>	CERS
<b>Eval Notes:</b>	

Inspector: Griffith Gary Inspection ID:5647075; Note: data in [EVAL Notes] field for some records is truncated from the source.

<b>Eval Date:</b>	12/05/2018
<b>Violations Found:</b>	No
<b>Eval General Type:</b>	Compliance Evaluation Inspection
<b>Eval Type:</b>	Routine done by local agency
<b>Eval Division:</b>	San Diego County Department of Env Health
<b>Eval Program:</b>	HW
<b>Eval Source:</b>	CERS
<b>Eval Notes:</b>	

Inspector: Yousif Teaba Inspection ID:6092773; Note: data in [EVAL Notes] field for some records is truncated from the source.

#### Affiliations

<b>Affil Type Desc:</b>	Identification Signer
<b>Entity Name:</b>	James Willis
<b>Entity Title:</b>	COMPLIANCE MANAGER
<b>Address:</b>	
<b>City:</b>	
<b>State:</b>	
<b>Country:</b>	
<b>Zip Code:</b>	
<b>Phone:</b>	

<b>Affil Type Desc:</b>	Environmental Contact
<b>Entity Name:</b>	James Willis
<b>Entity Title:</b>	
<b>Address:</b>	105 DECKER CT #900
<b>City:</b>	IRVING
<b>State:</b>	TX
<b>Country:</b>	
<b>Zip Code:</b>	75062
<b>Phone:</b>	

<b>Affil Type Desc:</b>	Operator
<b>Entity Name:</b>	Team Car Care West LLC
<b>Entity Title:</b>	
<b>Address:</b>	
<b>City:</b>	
<b>State:</b>	
<b>Country:</b>	
<b>Zip Code:</b>	
<b>Phone:</b>	(972) 812-7900

<b>Map Key</b>	<b>Number of Records</b>	<b>Direction</b>	<b>Distance (mi/ft)</b>	<b>Elev/Diff (ft)</b>	<b>Site</b>	<b>DB</b>
<hr/>						
<b>Affil Type Desc:</b>		Property Owner				
<b>Entity Name:</b>		PIEDMONT FAMILY TRUST 02-03-12				
<b>Entity Title:</b>						
<b>Address:</b>		3631 SEAVIEW WAY				
<b>City:</b>		CARLSBAD				
<b>State:</b>		CA				
<b>Country:</b>		United States				
<b>Zip Code:</b>		92008				
<b>Phone:</b>		(972) 812-7900				
<b>Affil Type Desc:</b>		Document Preparer				
<b>Entity Name:</b>		James Willis				
<b>Entity Title:</b>						
<b>Address:</b>						
<b>City:</b>						
<b>State:</b>						
<b>Country:</b>						
<b>Zip Code:</b>						
<b>Phone:</b>						
<b>Affil Type Desc:</b>		Parent Corporation				
<b>Entity Name:</b>		Heartland Group				
<b>Entity Title:</b>						
<b>Address:</b>						
<b>City:</b>						
<b>State:</b>						
<b>Country:</b>						
<b>Zip Code:</b>						
<b>Phone:</b>						
<b>Affil Type Desc:</b>		Legal Owner				
<b>Entity Name:</b>		Team Car Care West LLC				
<b>Entity Title:</b>						
<b>Address:</b>		105 DECKER COURT #900				
<b>City:</b>		IRVING				
<b>State:</b>		TX				
<b>Country:</b>		United States				
<b>Zip Code:</b>		75062				
<b>Phone:</b>		(972) 812-7900				
<b>Affil Type Desc:</b>		CUPA District				
<b>Entity Name:</b>		San Diego County Env Health				
<b>Entity Title:</b>						
<b>Address:</b>		PO Box 129261				
<b>City:</b>		San Diego				
<b>State:</b>		CA				
<b>Country:</b>						
<b>Zip Code:</b>		92112-9261				
<b>Phone:</b>		(858) 505-6880				
<b>Affil Type Desc:</b>		Facility Mailing Address				
<b>Entity Name:</b>		Mailing Address				
<b>Entity Title:</b>						
<b>Address:</b>		105 DECKER CT #900				
<b>City:</b>		IRVING				
<b>State:</b>		TX				
<b>Country:</b>						
<b>Zip Code:</b>		75062-2227				
<b>Phone:</b>						
 <b><u>Coordinates</u></b>						
<b>Env Int Type Code:</b>	HWG			<b>Longitude:</b>	-117.354150	
<b>Program ID:</b>	10372453			<b>Coord Name:</b>		
<b>Latitude:</b>	33.194780			<b>Ref Point Type Desc:</b>	Center of a facility or station.	
<hr/>						

Map Key	Number of Records	Direction	Distance (mi/ft)	Elev/Diff (ft)	Site	DB
<a href="#">7</a>	3 of 5	N	0.05 / 259.93	36.35 / -2	<b>JIFFY LUBE #1278</b> <b>1970 OCEANSIDE BL,</b> <b>OCEANSIDE, 92054-4424</b> <b>CA</b>	<b>SANDIEGO HAZ</b>
<div> <div> <b>Record ID:</b> DEH2002-HUPFP-129577  <b>Facility Name:</b> JIFFY LUBE #1278  <b>Facility City:</b>  <b>Facility ZipCode:</b>  <b>Facility Latitude:</b>  <b>Facility Longitude:</b>  <b>Facility Address:</b> 1970 OCEANSIDE BL, OCEANSIDE, 92054-4424  <b>GIS Facility Name:</b>  <b>GIS Facility Address:</b> </div> <div> <b>GIS Record ID:</b>  <b>GIS Facility City:</b>  <b>GIS Facility ZipCode:</b>  <b>GIS Fac Latitude:</b>  <b>GIS Fac Longitude:</b> </div> </div>						

<a href="#">7</a>	4 of 5	N	0.05 / 259.93	36.35 / -2	<b>JIFFY LUBE #1278</b> <b>1970 OCEANSIDE BLVD</b> <b>OCEANSIDE CA 92054</b>	<b>SANDIEGO HAZ</b>
<div> <div> <b>Record ID:</b> DEH2004-HUPFP-203588  <b>Facility Name:</b> JIFFY LUBE #1278  <b>Facility City:</b> OCEANSIDE  <b>Facility ZipCode:</b> 92054  <b>Facility Latitude:</b> 33.19480654449046  <b>Facility Longitude:</b> -117.354142046693  <b>Facility Address:</b> 1970 OCEANSIDE BLVD  <b>GIS Facility Name:</b> JIFFY LUBE #1278  <b>GIS Facility Address:</b> 1970 OCEANSIDE BLVD, OCEANSIDE, CA 92054 </div> <div> <b>GIS Record ID:</b> DEH2004-HUPFP-203588  <b>GIS Facility City:</b> OCEANSIDE  <b>GIS Facility ZipCode:</b> 92054  <b>GIS Fac Latitude:</b> 33.1949294  <b>GIS Fac Longitude:</b> -117.3534646 </div> </div>						

#### HMD Facility Data

<b>CERS ID:</b>	10,372,453	<b>Onsite H Waste Trmt:</b>	false
<b>Facility ID No:</b>	37-000-203588	<b>Haz Mat on Site:</b>	true
<b>EPA ID No:</b>	CAL000282858	<b>Haz Waste Generator:</b>	true
<b>Active Permit:</b>		<b>Own/Oper Under:</b>	false
<b>Permit Status:</b>	Permit Renewed	<b>Own/Oper Above:</b>	true
<b>Bus. Phone:</b>	760-439-5050	<b>Recycle:</b>	false
<b>Bus. Fax:</b>	0.0	<b>RCRA Large Qty Gen:</b>	false
<b>Last Updated:</b>	03/15/2018 12:52:57 PM	<b>HHW Collection:</b>	false
<b>Zip Codes:</b>	52	<b>Atoms:</b>	419
<b>Mailing Address:</b>	105 DECKER CT #900, IRVING, TX 75062-2227		

#### HMD Permits REST Data

<b>GIS Facility ID:</b>		<b>Status:</b>	
<b>GIS CERS ID:</b>	10372453	<b>ER Contact:</b>	
<b>GIS Record Type:</b>	LUEG-DEH/HMD/UPFP/Facility	<b>ER Con Work Ph:</b>	
<b>Per Type:</b>		<b>Census Tract:</b>	185.04
<b>Per Sub Type:</b>		<b>Parcel Zip:</b>	92054
<b>Per Cat:</b>		<b>Community:</b>	Oceanside
<b>Record Status:</b>	Permit Renewed	<b>Jurisdiction:</b>	OCEANSIDE
<b>HW Tler:</b>	Not Applicable	<b>Basin No:</b>	904.1
<b>LRG QTY MW Gener:</b>	No	<b>BOS Dist:</b>	5
<b>EPA ID No:</b>	CAL000438381	<b>Tbpg Grid:</b>	1086 D 7
<b>RMP CAL ARP:</b>		<b>Insp Dist:</b>	HN002
<b>Tank Owner:</b>		<b>Feature ID:</b>	1493301400
<b>SIC Code:</b>	7549	<b>X Coord:</b>	6224137.249
<b>NAICS Code:</b>	811191	<b>Y Coord:</b>	2016353.234
<b>Disclose Qty Haz Mat:</b>	Y	<b>Kiva Per Typ:</b>	HK07 203588
<b>Exp Date:</b>	9/29/2019	<b>Agency Name:</b>	COSD
<b>Open Date:</b>		<b>Point X:</b>	6224137.24910855
<b>Own/Operate USTs :</b>		<b>Point Y:</b>	2016353.23400964
<b>UST Facility:</b>		<b>Lat GS84:</b>	33.1949294
<b>Total No USTs:</b>		<b>Lon GS84:</b>	-117.3534646
<b>No of Tanks:</b>	0	<b>Loc Name:</b>	
<b>Own Oper APS:</b>	Y	<b>Score:</b>	

Map Key	Number of Records	Direction	Distance (mi/ft)	Elev/Diff (ft)	Site	DB
<b>Tot APSA Cap:</b> <b>Capacity LR:</b> <b>Haz Waste G:</b> <b>Recycle100:</b> N <b>Onsite Haz Waste Tre:</b> N <b>RCRA LRG Qty:</b> N <b>Haz Wst Coll Site:</b> N <b>Accept Offs:</b> No <b>Universal Waste Han:</b> No <b>Toxic Gas:</b> No <b>Hazmat EHS:</b> N <b>Hazmat Rad:</b> No <b>Haz Waste Rad:</b> N <b>Haz Waste EHS:</b> N <b>Full Name:</b> TEAM CAR CARE WEST LLC <b>Email Perm:</b> <b>Phone Perm:</b> 9728127900 <b>Site Address:</b> <b>Parcel No:</b> 149-330-14-00 <b>Record Ali:</b> Unified Program Facility Permit <b>Address:</b> <b>Business Type:</b> Auto Repair, General - Waste USTs Only <b>Bill Code:</b> <b>ER Con Name:</b> <b>ER Con Title:</b> <b>Water Purv:</b> OCEANSIDE <b>Fire Agency:</b> OCEANSIDE <b>Geo SRC:</b> Mapped to record address <b>Match Addr:</b>				<b>Match Type:</b> <b>Side:</b> <b>X Map Coord:</b> <b>Y Map Coord:</b> <b>User Fld:</b> <b>Addr Type:</b> <b>ARC Address:</b> <b>ARC City:</b> <b>ARC Zipcode:</b> <b>ARC State:</b> <b>ARC APN:</b> <b>Zip:</b> <b>Farm Nursery:</b> No <b>Indian or Territory:</b> <b>County ID:</b> <b>Bill Code 2:</b> <b>Bill Code 3:</b> <b>Univ Waste Gen Type:</b> Not Applicable		

#### DEH HMD Hazardous Waste and Materials Data

<b>ID:</b> 137,452 <b>Child Record ID:</b> DEH2018-HCHEM-0173840 <b>CAS No:</b> 8002-05-9 <b>Last Updated:</b> 01/29/2019 07:58:09 AM <b>Chemical Name:</b> OILS, LUBRICATING <b>Common Name Inventory:</b> OILS, LUBRICATING	<b>Permit Status:</b> Permit Renewed <b>Active Permit:</b> true <b>Haz Material Type:</b> Pure <b>Trade Secret:</b>
<b>ID:</b> 36,346 <b>Child Record ID:</b> DEH2016-HCHEM-0094925 <b>CAS No:</b> 1336-21-6 <b>Last Updated:</b> 08/19/2016 02:32:18 AM <b>Chemical Name:</b> TRUE BLUE WASHER FLUID <b>Common Name Inventory:</b> WINDSHIELD WASHER	<b>Permit Status:</b> Permit Renewed <b>Active Permit:</b> true <b>Haz Material Type:</b> Pure <b>Trade Secret:</b>
<b>ID:</b> 137,455 <b>Child Record ID:</b> DEH2018-HWAST-0148015 <b>CAS No:</b> <b>Last Updated:</b> 01/29/2019 07:58:09 AM <b>Chemical Name:</b> Oily Solids <b>Common Name Inventory:</b> Oily Solids	<b>Permit Status:</b> Permit Renewed <b>Active Permit:</b> true <b>Haz Material Type:</b> <b>Trade Secret:</b>
<b>ID:</b> 36,345 <b>Child Record ID:</b> DEH2016-HCHEM-0094924 <b>CAS No:</b> 107-21-1 <b>Last Updated:</b> 08/19/2016 02:32:18 AM <b>Chemical Name:</b> ETHYLENE GLYCOL <b>Common Name Inventory:</b> ANTIFREEZE	<b>Permit Status:</b> Permit Renewed <b>Active Permit:</b> true <b>Haz Material Type:</b> Pure <b>Trade Secret:</b>
<b>ID:</b> 93,064 <b>Child Record ID:</b> DEH2017-HCHEM-0135803 <b>CAS No:</b> 1336-21-6 <b>Last Updated:</b> 08/29/2017 02:34:10 AM <b>Chemical Name:</b> TRUE BLUE WASHER FLUID <b>Common Name Inventory:</b> WINDSHIELD WASHER	<b>Permit Status:</b> Permit Renewed <b>Active Permit:</b> true <b>Haz Material Type:</b> Pure <b>Trade Secret:</b>
<b>ID:</b> 222,683	<b>Permit Status:</b> Permit Renewed

Map Key	Number of Records	Direction	Distance (mi/ft)	Elev/Diff (ft)	Site	DB
<b>Child Record ID:</b>	DEH2019-HCHEM-0214506				<b>Active Permit:</b>	true
<b>CAS No:</b>	107-21-1				<b>Haz Material Type:</b>	Pure
<b>Last Updated:</b>	03/22/2019 01:33:11 AM				<b>Trade Secret:</b>	
<b>Chemical Name:</b>	ETHYLENE GLYCOL					
<b>Common Name Inventory:</b>	ANTIFREEZE					
<b>ID:</b>	222,688				<b>Permit Status:</b>	Permit Renewed
<b>Child Record ID:</b>	DEH2019-HWAST-0184344				<b>Active Permit:</b>	true
<b>CAS No:</b>					<b>Haz Material Type:</b>	
<b>Last Updated:</b>	03/22/2019 01:33:12 AM				<b>Trade Secret:</b>	
<b>Chemical Name:</b>	Oily Solids					
<b>Common Name Inventory:</b>	Oily Solids					
<b>ID:</b>	137,453				<b>Permit Status:</b>	Permit Renewed
<b>Child Record ID:</b>	DEH2018-HWAST-0148013				<b>Active Permit:</b>	true
<b>CAS No:</b>					<b>Haz Material Type:</b>	
<b>Last Updated:</b>	01/29/2019 07:58:09 AM				<b>Trade Secret:</b>	
<b>Chemical Name:</b>	WASTE 343 UNSPEC ORGANIC LIQUID MIXTURE					
<b>Common Name Inventory:</b>	USED ANTIFREEZE					
<b>ID:</b>	137,450				<b>Permit Status:</b>	Permit Renewed
<b>Child Record ID:</b>	DEH2018-HCHEM-0173838				<b>Active Permit:</b>	true
<b>CAS No:</b>	107-21-1				<b>Haz Material Type:</b>	Pure
<b>Last Updated:</b>	01/29/2019 07:58:09 AM				<b>Trade Secret:</b>	
<b>Chemical Name:</b>	ETHYLENE GLYCOL					
<b>Common Name Inventory:</b>	ANTIFREEZE					
<b>ID:</b>	93,066				<b>Permit Status:</b>	Permit Renewed
<b>Child Record ID:</b>	DEH2017-HWAST-0114120				<b>Active Permit:</b>	true
<b>CAS No:</b>					<b>Haz Material Type:</b>	
<b>Last Updated:</b>	08/29/2017 02:34:10 AM				<b>Trade Secret:</b>	
<b>Chemical Name:</b>	WASTE 343 UNSPEC ORGANIC LIQUID MIXTURE					
<b>Common Name Inventory:</b>	USED ANTIFREEZE					
<b>ID:</b>	93,063				<b>Permit Status:</b>	Permit Renewed
<b>Child Record ID:</b>	DEH2017-HCHEM-0135802				<b>Active Permit:</b>	true
<b>CAS No:</b>	107-21-1				<b>Haz Material Type:</b>	Pure
<b>Last Updated:</b>	08/29/2017 02:34:10 AM				<b>Trade Secret:</b>	
<b>Chemical Name:</b>	ETHYLENE GLYCOL					
<b>Common Name Inventory:</b>	ANTIFREEZE					
<b>ID:</b>	36,347				<b>Permit Status:</b>	Permit Renewed
<b>Child Record ID:</b>	DEH2016-HCHEM-0094926				<b>Active Permit:</b>	true
<b>CAS No:</b>	8002-05-9				<b>Haz Material Type:</b>	Pure
<b>Last Updated:</b>	08/19/2016 02:32:18 AM				<b>Trade Secret:</b>	
<b>Chemical Name:</b>	OILS, LUBRICATING					
<b>Common Name Inventory:</b>	OILS, LUBRICATING					
<b>ID:</b>	36,348				<b>Permit Status:</b>	Permit Renewed
<b>Child Record ID:</b>	DEH2016-HWAST-0077223				<b>Active Permit:</b>	true
<b>CAS No:</b>					<b>Haz Material Type:</b>	
<b>Last Updated:</b>	08/19/2016 02:32:18 AM				<b>Trade Secret:</b>	
<b>Chemical Name:</b>	WASTE 343 UNSPEC ORGANIC LIQUID MIXTURE					
<b>Common Name Inventory:</b>	USED ANTIFREEZE					
<b>ID:</b>	222,684				<b>Permit Status:</b>	Permit Renewed
<b>Child Record ID:</b>	DEH2019-HCHEM-0214507				<b>Active Permit:</b>	true
<b>CAS No:</b>	1336-21-6				<b>Haz Material Type:</b>	Pure
<b>Last Updated:</b>	03/22/2019 01:33:11 AM				<b>Trade Secret:</b>	
<b>Chemical Name:</b>	TRUE BLUE WASHER FLUID					
<b>Common Name Inventory:</b>	WINDSHIELD WASHER					
<b>ID:</b>	36,349				<b>Permit Status:</b>	Permit Renewed
<b>Child Record ID:</b>	DEH2016-HWAST-0077224				<b>Active Permit:</b>	true
<b>CAS No:</b>					<b>Haz Material Type:</b>	
<b>Last Updated:</b>	08/19/2016 02:32:18 AM				<b>Trade Secret:</b>	
<b>Chemical Name:</b>	WASTE 221 WASTE OIL & MIXED OIL					
<b>Common Name Inventory:</b>	WASTE OIL/2 AST					



Map Key	Number of Records	Direction	Distance (mi/ft)	Elev/Diff (ft)	Site	DB
<b>ID:</b>	93,067				<b>Permit Status:</b>	Permit Renewed
<b>Child Record ID:</b>	DEH2017-HWAST-0114121				<b>Active Permit:</b>	true
<b>CAS No:</b>					<b>Haz Material Type:</b>	
<b>Last Updated:</b>	08/29/2017 02:34:10 AM				<b>Trade Secret:</b>	
<b>Chemical Name:</b>	WASTE 221 WASTE OIL & MIXED OIL					
<b>Common Name Inventory:</b>	WASTE OIL/2 AST					
<b>ID:</b>	36,350				<b>Permit Status:</b>	Permit Renewed
<b>Child Record ID:</b>	DEH2016-HWAST-0077225				<b>Active Permit:</b>	true
<b>CAS No:</b>					<b>Haz Material Type:</b>	
<b>Last Updated:</b>	08/19/2016 02:32:18 AM				<b>Trade Secret:</b>	
<b>Chemical Name:</b>	Oily Solids					
<b>Common Name Inventory:</b>	Oily Solids					
<b>ID:</b>	93,068				<b>Permit Status:</b>	Permit Renewed
<b>Child Record ID:</b>	DEH2017-HWAST-0114122				<b>Active Permit:</b>	true
<b>CAS No:</b>					<b>Haz Material Type:</b>	
<b>Last Updated:</b>	08/29/2017 02:34:10 AM				<b>Trade Secret:</b>	
<b>Chemical Name:</b>	Oily Solids					
<b>Common Name Inventory:</b>	Oily Solids					
<b>ID:</b>	222,685				<b>Permit Status:</b>	Permit Renewed
<b>Child Record ID:</b>	DEH2019-HCHEM-0214508				<b>Active Permit:</b>	true
<b>CAS No:</b>	8002-05-9				<b>Haz Material Type:</b>	Pure
<b>Last Updated:</b>	03/22/2019 01:33:11 AM				<b>Trade Secret:</b>	
<b>Chemical Name:</b>	OILS, LUBRICATING					
<b>Common Name Inventory:</b>	OILS, LUBRICATING					
<b>ID:</b>	222,687				<b>Permit Status:</b>	Permit Renewed
<b>Child Record ID:</b>	DEH2019-HWAST-0184343				<b>Active Permit:</b>	true
<b>CAS No:</b>					<b>Haz Material Type:</b>	
<b>Last Updated:</b>	03/22/2019 01:33:12 AM				<b>Trade Secret:</b>	
<b>Chemical Name:</b>	WASTE 221 WASTE OIL & MIXED OIL					
<b>Common Name Inventory:</b>	WASTE OIL/2 AST					
<b>ID:</b>	137,454				<b>Permit Status:</b>	Permit Renewed
<b>Child Record ID:</b>	DEH2018-HWAST-0148014				<b>Active Permit:</b>	true
<b>CAS No:</b>					<b>Haz Material Type:</b>	
<b>Last Updated:</b>	01/29/2019 07:58:09 AM				<b>Trade Secret:</b>	
<b>Chemical Name:</b>	WASTE 221 WASTE OIL & MIXED OIL					
<b>Common Name Inventory:</b>	WASTE OIL/2 AST					
<b>ID:</b>	93,065				<b>Permit Status:</b>	Permit Renewed
<b>Child Record ID:</b>	DEH2017-HCHEM-0135804				<b>Active Permit:</b>	true
<b>CAS No:</b>	8002-05-9				<b>Haz Material Type:</b>	Pure
<b>Last Updated:</b>	08/29/2017 02:34:10 AM				<b>Trade Secret:</b>	
<b>Chemical Name:</b>	OILS, LUBRICATING					
<b>Common Name Inventory:</b>	OILS, LUBRICATING					
<b>ID:</b>	222,686				<b>Permit Status:</b>	Permit Renewed
<b>Child Record ID:</b>	DEH2019-HWAST-0184342				<b>Active Permit:</b>	true
<b>CAS No:</b>					<b>Haz Material Type:</b>	
<b>Last Updated:</b>	03/22/2019 01:33:12 AM				<b>Trade Secret:</b>	
<b>Chemical Name:</b>	WASTE 343 UNSPEC ORGANIC LIQUID MIXTURE					
<b>Common Name Inventory:</b>	USED ANTIFREEZE					
<b>ID:</b>	137,451				<b>Permit Status:</b>	Permit Renewed
<b>Child Record ID:</b>	DEH2018-HCHEM-0173839				<b>Active Permit:</b>	true
<b>CAS No:</b>	1336-21-6				<b>Haz Material Type:</b>	Pure
<b>Last Updated:</b>	01/29/2019 07:58:09 AM				<b>Trade Secret:</b>	
<b>Chemical Name:</b>	TRUE BLUE WASHER FLUID					
<b>Common Name Inventory:</b>	WINDSHIELD WASHER					

#### DEH HMD Inspection and Violation Data

<b>Container Tank ID:</b>		<b>Inspection No:</b>	5,028,873
<b>Facility ID No:</b>	37-000-203588	<b>Inspection Type:</b>	Routine
<b>ID:</b>	18,149	<b>Inspection Date:</b>	02/12/2015 12:00:00 AM

Map Key	Number of Records	Direction	Distance (mi/ft)	Elev/Diff (ft)	Site	DB
<hr/>						
UST ID:				Compliance Date:	02/04/2016 12:00:00 AM	
Permit Status:	Permit Renewed			Last Updated:	03/22/2019 01:33:05 AM	
Active Permit:	true			NOV:	false	
Program Element:	Hazardous Waste Generator					
Violation Classification:	Minor					
Violation Code:	3020002 Failure to provide employees within the first six months after the date of their employment, or assignment to the facility, or to work unsupervised, or to a new position at a facility with hazardous waste training to ensure employees are competent in the following areas: hazardous waste management procedures (including contingency plan implementation) relevant to the positions in which they are employed, emergency response and emergency equipment, and procedures for using, inspecting, repairing, and replacing facility emergency and monitoring equipment. In addition, the owner/operator shall ensure facility personnel take part in an annual review of the initial training and training records training records on current personnel shall be kept until closure of the facility. Training records on former employees shall be kept for at least three years from the date the employee last worked at the facility. The records shall include the following: the job title for each position at the facility related to hazardous waste management, and the name of the employee filling each job; a written job description for each position, duties of facility personnel assigned to each position, and a written description of the type and amount of both introductory and continuing training that will be given to each person filling a position.; 22 CCR 15 66265.16.					
<hr/>						
Container Tank ID:				Inspection No:	5,028,873	
Facility ID No:	37-000-203588			Inspection Type:	Routine	
ID:	18,147			Inspection Date:	02/12/2015 12:00:00 AM	
UST ID:				Compliance Date:	02/04/2016 12:00:00 AM	
Permit Status:	Permit Renewed			Last Updated:	03/22/2019 01:33:05 AM	
Active Permit:	true			NOV:	false	
Program Element:	Hazardous Waste Generator					
Violation Classification:	Minor					
Violation Code:	3030029 Failure of the owner or operator to conduct inspections and maintain inspection records at the facility of the following tank equipment: 22 CCR 15 66265.195(a).					
<hr/>						
Container Tank ID:				Inspection No:	5,028,873	
Facility ID No:	37-000-203588			Inspection Type:	Routine	
ID:	18,146			Inspection Date:	02/12/2015 12:00:00 AM	
UST ID:				Compliance Date:	02/04/2016 12:00:00 AM	
Permit Status:	Permit Renewed			Last Updated:	03/22/2019 01:33:05 AM	
Active Permit:	true			NOV:	false	
Program Element:	Hazardous Waste Generator					
Violation Classification:	Minor					
Violation Code:	3030020 Failure to inspect hazardous waste storage areas at least weekly. 22 CCR 15 66265.174.					
<hr/>						
Container Tank ID:				Inspection No:	5,028,873	
Facility ID No:	37-000-203588			Inspection Type:	Routine	
ID:	18,148			Inspection Date:	02/12/2015 12:00:00 AM	
UST ID:				Compliance Date:	01/26/2016 12:00:00 AM	
Permit Status:	Permit Renewed			Last Updated:	03/22/2019 01:33:05 AM	
Active Permit:	true			NOV:	false	
Program Element:	Hazardous Waste Generator					
Violation Classification:	Minor					
Violation Code:	3010025 Failure to obtain and maintain a written assessment reviewed and certified by an independent, qualified, professional engineer stating the new hazardous waste tank system has sufficient structural integrity, is acceptable for the transferring, storing and treating of hazardous waste, and that the tanks and containment system including the foundation, structural support, seams, connections, and pressure controls (if applicable) are suitably designed and that the tank system has sufficient structural strength, compatibility with the waste(s) to be transferred, stored or treated, and corrosion protection so that it will not collapse, rupture, or fail. This assessment shall be obtained prior to placing the tank system in service, and shall be kept on file at the facility. The tank assessment shall be good for five years. This assessment shall also include, at a minimum, the following information: 22 CCR 15 66265.192(a), 66265.192(h).					
<hr/>						
Container Tank ID:				Inspection No:	5,647,075	
Facility ID No:	37-000-203588			Inspection Type:	Routine	
ID:	18,150			Inspection Date:	03/03/2017 04:47:00 PM	
UST ID:				Compliance Date:	03/07/2017 12:00:00 AM	
Permit Status:	Permit Renewed			Last Updated:	03/22/2019 01:33:05 AM	
Active Permit:	true			NOV:	false	
Program Element:	Hazardous Materials Release Response Plans					
Violation Classification:	Minor					
Violation Code:	1010008 HMBP not certified annually as complete and accurate in CERS. HSC 25508.2					

Map Key	Number of Records	Direction	Distance (mi/ft)	Elev/Diff (ft)	Site	DB
---------	-------------------	-----------	------------------	----------------	------	----

1970 OCEANSIDE BLVD  
OCEANSIDE CA 92054-4424

EPA Handler ID: CAL000438381  
Gen Status Universe: No Report  
Contact Name: JAMES WILLIS  
Contact Address: 105 DECKER COURT SUITE 900 , , IRVING , TX, 75062 ,  
Contact Phone No and Ext: 972-812-7935  
Contact Email: JAMES.WILLIS@JIFFYWORLD.COM  
Contact Country:  
County Name: SAN DIEGO  
EPA Region: 09  
Land Type:  
Receive Date: 20180815

#### Violation/Evaluation Summary

**Note:** NO RECORDS: As of June 2019, there are no Compliance Monitoring and Enforcement (violation) records associated with this facility (EPA ID).

#### Handler Summary

Importer Activity: No  
Mixed Waste Generator: No  
Transporter Activity: Yes  
Transfer Facility: No  
Onsite Burner Exemption: No  
Furnace Exemption: No  
Underground Injection Activity: No  
Commercial TSD: No  
Used Oil Transporter: No  
Used Oil Transfer Facility: No  
Used Oil Processor: No  
Used Oil Refiner: No  
Used Oil Burner: No  
Used Oil Market Burner: No  
Used Oil Spec Marketer: No

#### Hazardous Waste Handler Details

Sequence No: 1  
Receive Date: 20180815  
Handler Name: TEAM CAR CARE WEST LLC DBA JIFFY LUBE  
Generator Status Universe: No Report  
Source Type: Implementer

#### Owner/Operator Details

Owner/Operator Ind:	Current Operator	Street No:	
Type:	Other	Street 1:	105 DECKER COURT SUITE 900
Name:	JAMES WILLIS	Street 2:	
Date Became Current:		City:	IRVING
Date Ended Current:		State:	TX
Phone:	972-812-7935	Country:	
Source Type:	Implementer	Zip Code:	75062
Owner/Operator Ind:	Current Owner	Street No:	
Type:	Other	Street 1:	105 DECKER CT STE 900
Name:	TEAM CAR CARE W LLC DBA JIFFY LUBE	Street 2:	
Date Became Current:		City:	IRVING
Date Ended Current:		State:	TX
Phone:	972-812-7900	Country:	
Source Type:	Implementer	Zip Code:	75062-0000

Map Key	Number of Records	Direction	Distance (mi/ft)	Elev/Diff (ft)	Site	DB
<a href="#">8</a>	1 of 2	N	0.05 / 268.02	37.14 / -2	GREENBRIER SQUARE SHOPPING CTR 1950 OCEANSIDE BL, OCEANSIDE, 92054-4424 CA	SANDIEGO HAZ
<b>Record ID:</b>		DEH2002-HUPFP-128403		<b>GIS Record ID:</b>		
<b>Facility Name:</b>		GREENBRIER SQUARE SHOPPING CTR		<b>GIS Facility City:</b>		
<b>Facility City:</b>				<b>GIS Facility ZipCode:</b>		
<b>Facility ZipCode:</b>				<b>GIS Fac Latitude:</b>		
<b>Facility Latitude:</b>				<b>GIS Fac Longitude:</b>		
<b>Facility Longitude:</b>						
<b>Facility Address:</b>		1950 OCEANSIDE BL, OCEANSIDE, 92054-4424				
<b>GIS Facility Name:</b>						
<b>GIS Facility Address:</b>						
<a href="#">8</a>	2 of 2	N	0.05 / 268.02	37.14 / -2	GREENBRIER SQUARE SHOPPING CTR 1950 OCEANSIDE BLVD Oceanside CA	SANDIEGO SAM
<b>Record ID:</b>		DEH1990-LSAM-H28403-001		<b>Primary Parcel:</b>		YES
<b>REST Record ID:</b>		DEH1990-LSAM-H28403-001		<b>Primary Address:</b>		YES
<b>ID:</b>		2095		<b>Address Type:</b>		ALIAS
<b>Object ID:</b>		2093		<b>Street String:</b>		1950 OCEANSIDE BLVD
<b>SWRCB Global ID:</b>		T0608144771		<b>Community:</b>		Oceanside
<b>Feature ID:</b>		1493302700		<b>Zip Code:</b>		92054
<b>Parcel No:</b>		149-330-27-00		<b>Zip Community:</b>		92054
<b>Case No:</b>		H28403-001		<b>Jurisdiction:</b>		OCEANSIDE
<b>H No:</b>		H28403		<b>Census Tract:</b>		185.09
<b>KIVA per Tp per No:</b>		6SAM H28403		<b>GT Global ID:</b>		T0608144771
<b>Status:</b>		Completed		<b>GT RB Case No:</b>		
<b>Historical Name:</b>		GREENBRIER SQUARE		<b>GT Status:</b>		Completed - Case Closed
<b>Record Name:</b>		GREENBRIER SQUARE SHOPPING CTR		<b>GT Status Date:</b>		6/3/1991,8:00PM
<b>Project Name:</b>		GREENBRIER SQUARE SHOPPING CTR		<b>GT Case Type:</b>		Cleanup Program Site
<b>Record Status:</b>		Completed		<b>GT Lead Agency:</b>		SAN DIEGO COUNTY LOP
<b>Record Type:</b>		SAM Investigation		<b>GT CUF Case:</b>		NO
<b>Record Alias:</b>		SAM Investigation		<b>GT County:</b>		San Diego
<b>Date:</b>		10/20/1990		<b>GT Longitude:</b>		-117.3543164
<b>DEH Permit Owner:</b>				<b>GT Latitude:</b>		33.1946253
<b>Fire Agency:</b>		OCEANSIDE		<b>Agency Name:</b>		COSD
<b>Point X:</b>		6223923.84009		<b>Lead Agency:</b>		DEH/SAM
<b>Point Y:</b>		2016379.83009		<b>Lead Agcy Date:</b>		10/19/1990,8:00PM
<b>Longitude GS84:</b>		-117.3545491		<b>Opened Date:</b>		10/19/1990,8:00PM
<b>Latitude GS84:</b>		33.1949822		<b>ThomasBros Map Gd:</b>		1086 D 7
<b>Watershed Basin:</b>		904.1		<b>Funding:</b>		V - Private - VAP
<b>Water Purveyor:</b>		OCEANSIDE		<b>BOS District:</b>		5
<b>Address:</b>		1950 OCEANSIDE BLVD, OCEANSIDE CA 92054				
<b>Case Type:</b>		VAP - Voluntary Assistance Program				
<b>Geo SRC:</b>		Mapped to XY from previous SAM Layer				
<b>REST Record Type:</b>		LUEG-DEH/LWQD/SAM Investigation/NA				
<b>Source File:</b>		Citizen Access DEH Site Assessment and Mitigation Investigation Sites; San Diego Site Assessment and Mitigation Investigation Sites				
<a href="#">9</a>	1 of 1	N	0.06 / 313.27	37.71 / -1	Soapy Joe's Oceanside, Inc. 1980 OCEANSIDE BLVD OCEANSIDE CA 92054	CERS HAZ
<b>Site ID:</b>		440030				
<b>Latitude:</b>		33.195162				
<b>Longitude:</b>		-117.353669				

#### Regulated Programs

Map Key	Number of Records	Direction	Distance (mi/ft)	Elev/Diff (ft)	Site	DB
---------	-------------------	-----------	------------------	----------------	------	----

<b>El Description:</b>	Hazardous Waste Generator	<b>El ID:</b>	10766671
------------------------	---------------------------	---------------	----------

<b>El Description:</b>	Chemical Storage Facilities	<b>El ID:</b>	10766671
------------------------	-----------------------------	---------------	----------

#### Violations

<b>Violation Date:</b>	06/05/2018	<b>Violation Source:</b>	CERS
<b>Violation Program:</b>	HW	<b>Violation Division:</b>	San Diego County Department of Env Health
<b>Citation:</b>	22 CCR 12 66262.12 - California Code of Regulations, Title 22, Chapter 12, Section(s) 66262.12		
<b>Violation Notes:</b>			

Inspection Sequence ID:6009053

#### **Violation Description:**

Failure to obtain an Identification Number prior to treating, storing, disposing of, transporting or offering for transportation any hazardous waste.

#### Violations

<b>Violation Date:</b>	06/05/2018	<b>Violation Source:</b>	CERS
<b>Violation Program:</b>	HW	<b>Violation Division:</b>	San Diego County Department of Env Health
<b>Citation:</b>	HSC 6.5 Multiple - California Health and Safety Code, Chapter 6.5, Section(s) Multiple		
<b>Violation Notes:</b>			

Inspection Sequence ID:6009053;Violation:HMD0131 Unified Program Facility Permit not obtained &/or maintained for the generation of hazardous waste. SDCC 68.905

#### **Violation Description:**

Hazardous Waste Generator Program - Administration/Documentation - General

#### Evaluations

<b>Eval Date:</b>	06/05/2018
<b>Violations Found:</b>	Yes
<b>Eval General Type:</b>	Compliance Evaluation Inspection
<b>Eval Type:</b>	Routine done by local agency
<b>Eval Division:</b>	San Diego County Department of Env Health
<b>Eval Program:</b>	HW
<b>Eval Source:</b>	CERS
<b>Eval Notes:</b>	

Inspector: Villalvazo Olivia Inspection ID:6009053; Note: data in [EVAL Notes] field for some records is truncated from the source.

#### Affiliations

<b>Affil Type Desc:</b>	Parent Corporation
<b>Entity Name:</b>	Soapy Joes
<b>Entity Title:</b>	
<b>Address:</b>	
<b>City:</b>	
<b>State:</b>	
<b>Country:</b>	
<b>Zip Code:</b>	
<b>Phone:</b>	

<b>Affil Type Desc:</b>	Identification Signer
<b>Entity Name:</b>	Isaac Lee
<b>Entity Title:</b>	Sr VP Operations
<b>Address:</b>	
<b>City:</b>	
<b>State:</b>	

<b>Map Key</b>	<b>Number of Records</b>	<b>Direction</b>	<b>Distance (mi/ft)</b>	<b>Elev/Diff (ft)</b>	<b>Site</b>	<b>DB</b>
<hr/>						
<b>Country:</b>						
<b>Zip Code:</b>						
<b>Phone:</b>						
<b>Affil Type Desc:</b>		Document Preparer				
<b>Entity Name:</b>		Eugene Hotta				
<b>Entity Title:</b>						
<b>Address:</b>						
<b>City:</b>						
<b>State:</b>						
<b>Country:</b>						
<b>Zip Code:</b>						
<b>Phone:</b>						
<b>Affil Type Desc:</b>		Environmental Contact				
<b>Entity Name:</b>		Ashlei Arnold				
<b>Entity Title:</b>						
<b>Address:</b>		11465 Woodside Ave				
<b>City:</b>		Santee				
<b>State:</b>		CA				
<b>Country:</b>						
<b>Zip Code:</b>		92071				
<b>Phone:</b>						
<b>Affil Type Desc:</b>		Operator				
<b>Entity Name:</b>		Soapy Joe's				
<b>Entity Title:</b>						
<b>Address:</b>						
<b>City:</b>						
<b>State:</b>						
<b>Country:</b>						
<b>Zip Code:</b>						
<b>Phone:</b>		(760) 453-7017				
<b>Affil Type Desc:</b>		CUPA District				
<b>Entity Name:</b>		San Diego County Env Health				
<b>Entity Title:</b>						
<b>Address:</b>		PO Box 129261				
<b>City:</b>		San Diego				
<b>State:</b>		CA				
<b>Country:</b>						
<b>Zip Code:</b>		92112-9261				
<b>Phone:</b>		(858) 505-6880				
<b>Affil Type Desc:</b>		Facility Mailing Address				
<b>Entity Name:</b>		Mailing Address				
<b>Entity Title:</b>						
<b>Address:</b>		1980 Oceanside Blvd.				
<b>City:</b>		Oceanside				
<b>State:</b>		CA				
<b>Country:</b>						
<b>Zip Code:</b>		92054				
<b>Phone:</b>						
<b>Affil Type Desc:</b>		Property Owner				
<b>Entity Name:</b>		Lorens Attisha				
<b>Entity Title:</b>						
<b>Address:</b>		11465 Woodside Ave				
<b>City:</b>		Santee				
<b>State:</b>		CA				
<b>Country:</b>		United States				
<b>Zip Code:</b>		92071				
<b>Phone:</b>		(619) 474-1125				
<b>Affil Type Desc:</b>		Legal Owner				
<b>Entity Name:</b>		LORENS ATTISHA				
<b>Entity Title:</b>						
<b>Address:</b>		11465 Woodside Ave				
<b>City:</b>		Santee				



Map Key	Number of Records	Direction	Distance (mi/ft)	Elev/Diff (ft)	Site	DB
State:		CA				
Country:		United States				
Zip Code:		92071				
Phone:		(619) 474-1125				
Coordinates						
Env Int Type Code:		HMBP		Longitude:	-117.353670	
Program ID:		10766671		Coord Name:		
Latitude:		33.195160		Ref Point Type Desc:	Center of a facility or station.	
10	1 of 9	W	0.06 / 338.73	30.54 / -8	CALIF ST HIGHWAY PATROL 1888 OCEANSIDE BL, OCEANSIDE, 92054-3452 CA	AST
Total Capacity(Gal):		8240		Owner Name:	STATE OF CALIFORNIA	
CUPA:		San Diego		County:	San Diego	
10	2 of 9	W	0.06 / 338.73	30.54 / -8	CALIFORNIA HIGHWAY PATROL 1888 OCEANSIDE BLVD OCEANSIDE CA 92054	HHSS
County:		San Diego				
Pdf File Url:		http://geotracker.waterboards.ca.gov/ustpdfs/pdf/0002ad5f.pdf				
10	3 of 9	W	0.06 / 338.73	30.54 / -8	CALIFORNIA HIGHWAY PATROL OCEANSIDE #650 1888 OCEANSIDE BLVD, OCEANSIDE, CA 92054 OCEANSIDE CA 92054	SANDIEGO HAZ
Record ID:		DEH2002-HUPFP-103951		GIS Record ID:		DEH2002-HUPFP-103951
Facility Name:				GIS Facility City:		OCEANSIDE
Facility City:				GIS Facility ZipCode:		92054
Facility ZipCode:				GIS Fac Latitude:		33.1936033062474
Facility Latitude:				GIS Fac Longitude:		-117.357481696514
Facility Longitude:						
Facility Address:						
GIS Facility Name:		CALIFORNIA HIGHWAY PATROL OCEANSIDE #650				
GIS Facility Address:		1888 OCEANSIDE BLVD, OCEANSIDE, CA 92054				
HMD Permits REST Data						
GIS Facility ID:				Status:		
GIS CERS ID:		10372285		ER Contact:		
GIS Record Type:		LUEG-DEH/HMD/UPFP/Facility		ER Con Work Ph:		
Per Type:				Census Tract:		185.09
Per Sub Type:				Parcel Zip:		92054
Per Cat:				Community:		Oceanside
Record Status:		Permit Suspended		Jurisdiction:		OCEANSIDE
HW Tier:		Not Applicable		Basin No:		904.1
LRG QTY MW Gener:		No		BOS Dist:		5
EPA ID No:		CAL000031416		Tbpg Grid:		1106 D 1
RMP CAL ARP:				Insp Dist:		HN002
Tank Owner:				Feature ID:		1510101900
SIC Code:		9221		X Coord:		6222872.316
NAICS Code:				Y Coord:		2015869.029
Disclose Qty Haz Mat:		N		Kiva Per Typ:		HK07 103951
Exp Date:				Agency Name:		COSD
Open Date:				Point X:		6222872.31594
Own/Operate USTs :				Point Y:		2015869.02894

Map Key	Number of Records	Direction	Distance (mi/ft)	Elev/Diff (ft)	Site	DB
<b>UST Facility:</b> <b>Total No USTs:</b> <b>No of Tanks:</b> <b>Own Oper APS:</b> N <b>Tot APSA Cap:</b> <b>Capacity LR:</b> <b>Haz Waste G:</b> <b>Recycle100:</b> N <b>Onsite Haz Waste Tre:</b> N <b>RCRA LRG Qty:</b> N <b>Haz Wst Coll Site:</b> N <b>Accept Offs:</b> N <b>Universal Waste Han:</b> N <b>Toxic Gas:</b> No <b>Hazmat EHS:</b> No <b>Hazmat Rad:</b> <b>Haz Waste Rad:</b> <b>Haz Waste EHS:</b> <b>Full Name:</b> Department of California Highway Patrol <b>Email Perm:</b> <b>Phone Perm:</b> 916-843-3800 <b>Site Address:</b> <b>Parcel No:</b> 151-010-19-00 <b>Record Ali:</b> Unified Program Facility Permit <b>Address:</b> <b>Business Type:</b> Auto Repair, General - Waste USTs Only <b>Bill Code:</b> <b>ER Con Name:</b> <b>ER Con Title:</b> <b>Water Purv:</b> OCEANSIDE <b>Fire Agency:</b> OCEANSIDE <b>Geo SRC:</b> Mapped to record APN/Parcel center XY <b>Match Addr:</b>				<b>Lat GS84:</b> 33.1935477 <b>Lon GS84:</b> -117.3574424 <b>Loc Name:</b> <b>Score:</b> <b>Match Type:</b> <b>Side:</b> <b>X Map Coord:</b> <b>Y Map Coord:</b> <b>User Fld:</b> <b>Addr Type:</b> <b>ARC Address:</b> <b>ARC City:</b> <b>ARC Zipcode:</b> <b>ARC State:</b> <b>ARC APN:</b> <b>Zip:</b> <b>Farm Nursery:</b> <b>Indian or Territory:</b> <b>County ID:</b> <b>Bill Code 2:</b> <b>Bill Code 3:</b> <b>Univ Waste Gen Type:</b>		

#### DEH HMD Inspection and Violation Data

<b>Container Tank ID:</b>		<b>Inspection No:</b>	4,095,859
<b>Facility ID No:</b>	37-000-103951	<b>Inspection Type:</b>	Routine
<b>ID:</b>	2,260	<b>Inspection Date:</b>	03/02/2015 12:00:00 AM
<b>UST ID:</b>		<b>Compliance Date:</b>	07/02/2015 12:00:00 AM
<b>Permit Status:</b>	Permit Suspended	<b>Last Updated:</b>	03/29/2017 08:30:35 AM
<b>Active Permit:</b>	false	<b>NOV:</b>	false
<b>Program Element:</b>	Hazardous Materials Release Response Plans		
<b>Violation Classification:</b>	Minor		
<b>Violation Code:</b>	1010007 Failure to submit a revised business plan upon a substantial change in the handler's operations; HSC 6.95 25508.1(f)		

<a href="#">10</a>	4 of 9	W	0.06 / 338.73	30.54 / -8	CALIFORNIA HIGHWAY PATROL 1888 OCEANSIDE BLVD. OCEANSIDE CA	HIST TANK
Owner Name:	CALIFORNIA HIGHWAY PATROL			No of Containers:	1	
Owner Street:	P.O. BOX 898			County:	SAN DIEGO	
Owner City:	SACRAMENTO			Facility State:	CA	
Owner State:	CA			Facility Zip:	92054	
Owner Zip:	95804					

<a href="#"><u>10</u></a>	5 of 9	W	0.06 / 338.73	30.54 / -8	CALIF ST HIGHWAY PATROL 1888 OCEANSIDE BLVD, OCEANSIDE, CA 92054 OCEANSIDE CA	SAN DIEGO LOP
<b>SWRCB Global ID:</b>	T0608148876		<b>Parcel No:</b>	151-010-19-00		
<b>Record ID:</b>	DEH1993-LSAM-H03951-001		<b>Census Tract:</b>	185.09		
<b>Record Status:</b>	Completed		<b>Zip Code 2:</b>	92054		

Map Key	Number of Records	Direction	Distance (mi/ft)	Elev/Diff (ft)	Site	DB
<b>Opened Date:</b> 10/20/1993 <b>Case Type:</b> <b>Historical Name:</b> CA HIGHWAY PATROL <b>Lead Agency:</b> DEH/SAM <b>Lead Agency Date:</b> 10/20/1993 <b>Funding:</b> N - Non-Billable <b>Fire Agency:</b> OCEANSIDE <b>Water Purveyor:</b> OCEANSIDE <b>File Case Type:</b> CASES WITH NO CASE TYPE <b>Community:</b> Oceanside <b>Jurisdiction:</b> OCEANSIDE <b>Watershed Basin No:</b> 904.1 <b>Latitude GS 84:</b> 33.1935477 <b>Longitude GS 84:</b> -117.3574424 <b>X Map Coord:</b> 6222872.316 <b>Y Map Coord:</b> 2015869.029						
<a href="#">10</a>	6 of 9	W	0.06 / 338.73	30.54 / -8	CALIF ST HIGHWAY PATROL 1888 OCEANSIDE BLVD, OCEANSIDE, CA 92054 OCEANSIDE CA	SAN DIEGO LOP
<b>SWRCB Global ID:</b> T0607301482 <b>Record ID:</b> DEH1993-LSAM-H03951-002 <b>Record Status:</b> Completed <b>Opened Date:</b> 10/27/1993 <b>Case Type:</b> LOP - Local Oversight Program <b>Historical Name:</b> CA HIGHWAY PATROL <b>Lead Agency:</b> DEH/SAM <b>Lead Agency Date:</b> 10/27/1993 <b>Funding:</b> S - LOP State Fund <b>Fire Agency:</b> OCEANSIDE <b>Water Purveyor:</b> OCEANSIDE <b>File Case Type:</b> CLOSED OR TRANSFERRED LOP CASES <b>Parcel No:</b> 151-010-19-00 <b>Census Tract:</b> 185.09 <b>Zip Code 2:</b> 92054 <b>Community:</b> Oceanside <b>Jurisdiction:</b> OCEANSIDE <b>Watershed Basin No:</b> 904.1 <b>Latitude GS 84:</b> 33.1935477 <b>Longitude GS 84:</b> -117.3574424 <b>X Map Coord:</b> 6222872.316 <b>Y Map Coord:</b> 2015869.029						
<a href="#">10</a>	7 of 9	W	0.06 / 338.73	30.54 / -8	CALIFORNIA HIGHWAY PATROL #650 OCEANSIDE 1888 OCEANSIDE BLVD OCEANSIDE CA 92054-3486	RCRA NON GEN
<b>EPA Handler ID:</b> CAL000031416 <b>Gen Status Universe:</b> No Report <b>Contact Name:</b> BETH DEPAOLA <b>Contact Address:</b> PO BOX 942898 , 601 N 7TH ST , SACRAMENTO , CA, 94298-0001 , <b>Contact Phone No and Ext:</b> 916-843-3817 <b>Contact Email:</b> EDEPAOLA@CHP.CA.GOV <b>Contact Country:</b> <b>County Name:</b> SAN DIEGO <b>EPA Region:</b> 09 <b>Land Type:</b> <b>Receive Date:</b> 19900516						
<b><u>Violation/Evaluation Summary</u></b>						
<b>Note:</b> NO RECORDS: As of June 2019, there are no Compliance Monitoring and Enforcement (violation) records associated with this facility (EPA ID).						
<b><u>Handler Summary</u></b>						
<b>Importer Activity:</b> No <b>Mixed Waste Generator:</b> No <b>Transporter Activity:</b> Yes <b>Transfer Facility:</b> No <b>Onsite Burner Exemption:</b> No <b>Furnace Exemption:</b> No <b>Underground Injection Activity:</b> No <b>Commercial TSD:</b> No <b>Used Oil Transporter:</b> No <b>Used Oil Transfer Facility:</b> No <b>Used Oil Processor:</b> No						

Map Key	Number of Records	Direction	Distance (mi/ft)	Elev/Diff (ft)	Site	DB
Used Oil Refiner:	No					
Used Oil Burner:	No					
Used Oil Market Burner:	No					
Used Oil Spec Marketer:	No					
<b><u>Hazardous Waste Handler Details</u></b>						
Sequence No:	1					
Receive Date:	19900516					
Handler Name:	CALIFORNIA HIGHWAY PATROL #650 OCEANSIDE					
Generator Status Universe:	No Report					
Source Type:	Implementer					
<b><u>Owner/Operator Details</u></b>						
Owner/Operator Ind:	Current Operator				Street No:	
Type:	Other				Street 1:	PO BOX 942898
Name:	BETH DEPAOLA				Street 2:	601 N 7TH ST
Date Became Current:					City:	SACRAMENTO
Date Ended Current:					State:	CA
Phone:	916-843-3817				Country:	
Source Type:	Implementer				Zip Code:	94298-0001
Owner/Operator Ind:	Current Owner				Street No:	
Type:	Other				Street 1:	PO BOX 942898
Name:	CALIFORNIA HIGHWAY PATROL				Street 2:	601 N 7TH ST
Date Became Current:					City:	SACRAMENTO
Date Ended Current:					State:	CA
Phone:	916-843-3800				Country:	
Source Type:	Implementer				Zip Code:	94298-0001
<a href="#">10</a>	8 of 9	W	0.06 / 338.73	30.54 / -8	CALIF ST HIGHWAY PATROL 1888 OCEANSIDE BLVD Oceanside CA	SANDIEGO SAM
Record ID:	DEH1993-LSAM-H03951-001				Primary Parcel:	YES
REST Record ID:	DEH1993-LSAM-H03951-001				Primary Address:	YES
ID:	3025				Address Type:	MASTER
Object ID:	3021				Street String:	1888 OCEANSIDE BLVD
SWRCB Global ID:	T0608148876				Community:	Oceanside
Feature ID:	1510101900				Zip Code:	92054
Parcel No:	151-010-19-00				Zip Community:	92054
Case No:	H03951-001				Jurisdiction:	OCEANSIDE
H No:	H03951				Census Tract:	185.09
KIVA per Tp per No:	6SAM H03951				GT Global ID:	T0608148876
Status:	Completed				GT RB Case No:	
Historical Name:	CA HIGHWAY PATROL				GT Status:	Completed - Case Closed
Record Name:	CALIF ST HIGHWAY PATROL				GT Status Date:	2/14/1994,8:00PM
Project Name:	CALIF ST HIGHWAY PATROL				GT Case Type:	Cleanup Program Site
Record Status:	Completed				GT Lead Agency:	SAN DIEGO COUNTY LOP
Record Type:	SAM Investigation				GT CUF Case:	NO
Record Alias:	SAM Investigation				GT County:	San Diego
Date:	10/20/1993				GT Longitude:	-117.357481
DEH Permit Owner:					GT Latitude:	33.193603
Fire Agency:	OCEANSIDE				Agency Name:	COSD
Point X:	6222946.94014				Lead Agency:	DEH/SAM
Point Y:	2015782.59014				Lead Agcy Date:	10/19/1993,8:00PM
Longitude GS84:	-117.3574424				Opened Date:	10/19/1993,8:00PM
Latitude GS84:	33.1935477				ThomasBros Map Gd:	1106 D 1
Watershed Basin:	904.1				Funding:	N - Non-Billable
Water Purveyor:	OCEANSIDE				BOS District:	5
Address:	1888 OCEANSIDE BLVD, OCEANSIDE CA 92054					
Case Type:						
Geo SRC:	Mapped to XY from previous SAM Layer					
REST Record Type:	LUEG-DEH/LWQD/SAM Investigation/NA					
Source File:	Citizen Access DEH Site Assessment and Mitigation Investigation Sites; San Diego Site Assessment and					

Map Key	Number of Records	Direction	Distance (mi/ft)	Elev/Diff (ft)	Site	DB
Mitigation Investigation Sites						
<a href="#">10</a>	9 of 9	W	0.06 / 338.73	30.54 / -8	CALIF ST HIGHWAY PATROL 1888 OCEANSIDE BLVD Oceanside CA	SANDIEGO SAM
<div> <div> <b>Record ID:</b> DEH1993-LSAM-H03951-002  <b>REST Record ID:</b> DEH1993-LSAM-H03951-002  <b>ID:</b> 3026  <b>Object ID:</b> 3022  <b>SWRCB Global ID:</b> T0607301482  <b>Feature ID:</b> 1510101900  <b>Parcel No:</b> 151-010-19-00  <b>Case No:</b> H03951-002  <b>H No:</b> H03951  <b>KIVA per Tp per No:</b> 6SAM H03951  <b>Status:</b> Completed  <b>Historical Name:</b> CA HIGHWAY PATROL  <b>Record Name:</b> CALIF ST HIGHWAY PATROL  <b>Project Name:</b> CALIF ST HIGHWAY PATROL  <b>Record Status:</b> Completed  <b>Record Type:</b> SAM Investigation  <b>Record Alias:</b> SAM Investigation  <b>Date:</b> 10/27/1993  <b>DEH Permit Owner:</b>  <b>Fire Agency:</b> OCEANSIDE  <b>Point X:</b> 6222946.94014  <b>Point Y:</b> 2015782.59014  <b>Longitude GS84:</b> -117.3574424  <b>Latitude GS84:</b> 33.1935477  <b>Watershed Basin:</b> 904.1  <b>Water Purveyor:</b> OCEANSIDE  <b>Address:</b> 1888 OCEANSIDE BLVD, OCEANSIDE CA 92054  <b>Case Type:</b> LOP - Local Oversight Program  <b>Geo SRC:</b> Mapped to XY from previous SAM Layer  <b>REST Record Type:</b> LUEG-DEH/LWQD/SAM Investigation/NA  <b>Source File:</b> Citizen Access DEH Site Assessment and Mitigation Investigation Sites; San Diego Site Assessment and Mitigation Investigation Sites </div> <div> <b>Primary Parcel:</b> YES  <b>Primary Address:</b> YES  <b>Address Type:</b> MASTER  <b>Street String:</b> 1888 OCEANSIDE BLVD  <b>Community:</b> Oceanside  <b>Zip Code:</b> 92054  <b>Zip Community:</b> 92054  <b>Jurisdiction:</b> OCEANSIDE  <b>Census Tract:</b> 185.09  <b>GT Global ID:</b> T0607301482  <b>GT RB Case No:</b> 9UT2728  <b>GT Status:</b> Completed - Case Closed  <b>GT Status Date:</b> 3/16/2014,8:00PM  <b>GT Case Type:</b> LUST Cleanup Site  <b>GT Lead Agency:</b> SAN DIEGO COUNTY LOP  <b>GT CUF Case:</b> NO  <b>GT County:</b> San Diego  <b>GT Longitude:</b> -117.3590618  <b>GT Latitude:</b> 33.1922335  <b>Agency Name:</b> COSD  <b>Lead Agency:</b> DEH/SAM  <b>Lead Agcy Date:</b> 10/26/1993,8:00PM  <b>Opened Date:</b> 10/26/1993,8:00PM  <b>ThomasBros Map Gd:</b> 1106 D 1  <b>Funding:</b> S - LOP State Fund  <b>BOS District:</b> 5 </div> </div>						

<a href="#">11</a>	1 of 1	NNE	0.07 / 394.73	37.62 / -1	SEVEN DAY TIRE AND BRAKE 2001 OCEANSIDE BL OCEANSIDE CA 920544403	LUST
Global ID:	T0607300151			County:	SAN DIEGO	
Status:	COMPLETED - CASE CLOSED			Latitude:	33.195353328	
Status Date:	2009-02-24 00:00:00			Longitude:	-117.353015355	
Case Type:	LUST CLEANUP SITE					
Date Source:	LUST Cleanup Sites from GeoTracker Search; LUST Cleanup Sites from GeoTracker Cleanup Sites Data Download					

#### LUST Cleanup Sites from GeoTracker Cleanup Sites Data Download - Facilities Detail

<b>RB Case No:</b>	9UT1181	<b>Potential COC:</b>	Gasoline
<b>Local Case No:</b>	H04891-001	<b>How Discovered:</b>	
<b>Begin Date:</b>	1978-01-01 00:00:00	<b>Stop Method:</b>	Repair Tank
<b>Lead Agency:</b>	SAN DIEGO COUNTY LOP	<b>Stop Description:</b>	REPAIR TANK
<b>Local Agency:</b>		<b>Case Worker:</b>	
<b>CUF Case:</b>	YES	<b>File Location:</b>	Local Agency
<b>Potential Media of Concern:</b>	Aquifer used for drinking water supply		
<b>How Discovered Description:</b>			
<b>Calwater Watershed Name:</b>	Carlsbad - Loma Alta (904.10)		
<b>DWR GW Subbasin Name:</b>			
<b>Disadvantaged Community:</b>			
<b>Site History:</b>			

Map Key	Number of Records	Direction	Distance (mi/ft)	Elev/Diff (ft)	Site	DB
---------	----------------------	-----------	---------------------	-------------------	------	----

#### Regulatory Activity

**Action Type:** ENFORCEMENT  
**Date :** 2008-12-10 00:00:00  
**Action:** Closure/No Further Action Letter

**Action Type:** ENFORCEMENT  
**Date :** 2008-06-19 00:00:00  
**Action:** Staff Letter

**Action Type:** ENFORCEMENT  
**Date :** 2008-05-09 00:00:00  
**Action:** Staff Letter

**Action Type:** Other  
**Date :** 1994-06-22 00:00:00  
**Action:** Leak Stopped

**Action Type:** Other  
**Date :** 1989-01-20 00:00:00  
**Action:** Leak Reported

**Action Type:** ENFORCEMENT  
**Date :** 1989-01-10 00:00:00  
**Action:** Notice of Responsibility

**Action Type:** Other  
**Date :** 1978-01-01 00:00:00  
**Action:** Leak Began

**Action Type:** Other  
**Date :** 1978-01-01 00:00:00  
**Action:** Leak Discovery

#### Status History

**Status:** Completed - Case Closed  
**Status Date:** 2009-02-24 00:00:00

**Status:** Open - Remediation  
**Status Date:** 1991-01-04 00:00:00

**Status:** Open - Case Begin Date  
**Status Date:** 1978-01-01 00:00:00

#### LUST Cleanup Sites from GeoTracker Search - Regulatory Profile (as of Jan 18, 2019)

<b>Site Facility Name:</b>	SEVEN DAY TIRE AND BRAKE	<b>Address:</b>	2001 OCEANSIDE BL
<b>Site Facility Type:</b>	LUST CLEANUP SITE	<b>City:</b>	OCEANSIDE
<b>Cleanup Status:</b>	COMPLETED - CASE CLOSED	<b>Zip:</b>	920544403
<b>Project Status:</b>		<b>County:</b>	SAN DIEGO
<b>Potential COC:</b>	GASOLINE	<b>CUF Claim:</b>	3035
<b>WDR Place Type:</b>		<b>CUF Priority Assig:</b>	B
<b>WDR File:</b>		<b>CUF Amount Paid:</b>	\$375,869
<b>WDR Order:</b>			
<b>File Location:</b>	LOCAL AGENCY		
<b>Designated Beneficial Use:</b>	IND		
<b>Project Oversight Agencies:</b>			
<b>Report Link:</b>	<a href="http://geotracker.waterboards.ca.gov/profile_report?global_id=T0607300151">http://geotracker.waterboards.ca.gov/profile_report?global_id=T0607300151</a>		
<b>Cleanup Status Detail:</b>	COMPLETED - CASE CLOSED AS OF 2/24/2009		
<b>Cleanup History Link:</b>	<a href="http://geotracker.waterboards.ca.gov/profile_report_include?global_id=T0607300151&amp;tabname=regulatoryhistory">http://geotracker.waterboards.ca.gov/profile_report_include?global_id=T0607300151&amp;tabname=regulatoryhistory</a>		
<b>Potential Media of Concern:</b>	AQUIFER USED FOR DRINKING WATER SUPPLY		
<b>User Defined Beneficial Use:</b>	SW - INDUSTRIAL SERVICE SUPPLY, SW - NON-CONTACT WATER RECREATION, SW - WARM FRESHWATER HABITAT, SW - WATER CONTACT RECREATION, SW - WILDLIFE HABITAT		



Map Key	Number of Records	Direction	Distance (mi/ft)	Elev/Diff (ft)	Site	DB
---------	-------------------	-----------	------------------	----------------	------	----

**DWR GW Sub Basin:**  
**Calwater Watershed Name:** Carlsbad - Loma Alta (904.10)  
**Post Closure Site Management:**  
**Future Land Use:**  
**Cleanup Oversight Agencies:** SAN DIEGO COUNTY LOP (LEAD) - CASE #: H04891-001  
 SAN DIEGO RWQCB (REGION 9) - CASE #: 9UT1181  
**Site History:**

No site history available

**LUST Cleanup Sites from GeoTracker Search - Cleanup Status History (as of Jan 18, 2019)**

**Status:** Completed - Case Closed  
**Date :** 2/24/2009

**Status:** Open - Remediation  
**Date :** 1/4/1991

**Status:** Open - Case Begin Date  
**Date :** 1/1/1978

**LUST Cleanup Sites from GeoTracker Search - Regulatory Activities (as of Jan 18, 2019)**

**Action Type:** Other Regulatory Actions  
**Action Date:** 12/10/2008  
**Received Issue Date:** 12/10/2008  
**Action:** Closure/No Further Action Letter  
**Doc Link:** [http://geotracker.waterboards.ca.gov/view\\_documents?global\\_id=T0607300151&enforcement\\_id=6004190&template=ENFORCEMENT](http://geotracker.waterboards.ca.gov/view_documents?global_id=T0607300151&enforcement_id=6004190&template=ENFORCEMENT)

**Title Description Comments:**

CLOSURE -- 12-10-08

**Action Type:** Other Regulatory Actions  
**Action Date:** 6/19/2008  
**Received Issue Date:** 6/19/2008  
**Action:** Staff Letter  
**Doc Link:** [http://geotracker.waterboards.ca.gov/view\\_documents?global\\_id=T0607300151&enforcement\\_id=6306906&template=ENFORCEMENT](http://geotracker.waterboards.ca.gov/view_documents?global_id=T0607300151&enforcement_id=6306906&template=ENFORCEMENT)

**Title Description Comments:**

RWQCB Comment Letter on SD County request for closure

**Action Type:** Other Regulatory Actions  
**Action Date:** 5/9/2008  
**Received Issue Date:** 5/9/2008  
**Action:** Staff Letter  
**Doc Link:** [http://geotracker.waterboards.ca.gov/view\\_documents?global\\_id=T0607300151&enforcement\\_id=6306910&template=ENFORCEMENT](http://geotracker.waterboards.ca.gov/view_documents?global_id=T0607300151&enforcement_id=6306910&template=ENFORCEMENT)

**Title Description Comments:**

RWQCB Comment Letter on SD County request for closure

**Action Type:** Notices  
**Action Date:** 1/10/1989  
**Received Issue Date:** 1/10/1989  
**Action:** Notice of Responsibility  
**Doc Link:**

**Title Description Comments:**

NOTICE OF REIMBURSEMENT / LOCAL

**Action Type:** Leak Action

Map Key	Number of Records	Direction	Distance (mi/ft)	Elev/Diff (ft)	Site	DB
<b>Action Date:</b>		6/22/1994				
<b>Received Issue Date:</b>						
<b>Action:</b>		Leak Stopped				
<b>Doc Link:</b>						
<b>Title Description Comments:</b>						
<b>Action Type:</b>		Leak Action				
<b>Action Date:</b>		1/20/1989				
<b>Received Issue Date:</b>						
<b>Action:</b>		Leak Reported				
<b>Doc Link:</b>						
<b>Title Description Comments:</b>						
<b>Action Type:</b>		Leak Action				
<b>Action Date:</b>		1/1/1978				
<b>Received Issue Date:</b>						
<b>Action:</b>		Leak Began				
<b>Doc Link:</b>						
<b>Title Description Comments:</b>						
<b>Action Type:</b>		Leak Action				
<b>Action Date:</b>		1/1/1978				
<b>Received Issue Date:</b>						
<b>Action:</b>		Leak Discovery				
<b>Doc Link:</b>						
<b>Title Description Comments:</b>						

#### LUST Cleanup Sites from GeoTracker Search - Site Maps (as of Jan 18, 2019)

**Title:** GEO\_MAP  
**Link:** [http://geotracker.waterboards.ca.gov/esi/uploads/geo\\_map/8023350358/T0607300151.jpg](http://geotracker.waterboards.ca.gov/esi/uploads/geo_map/8023350358/T0607300151.jpg)  
**Size :** 1,583 KB  
**Submitted By:** APPLIED CONSULTANTS (AUTH\_RP)  
**Submitted:** 10/24/2002

#### LUST Cleanup Sites from GeoTracker Search - Documents (as of Jan 18, 2019)

**Document Type:** Site Documents  
**Document Date:** 12/10/2008  
**Type:** CLOSURE/NO FURTHER ACTION LETTER  
**Title:** CLOSURE -- 12-10-08  
**Title Link:** [http://geotracker.waterboards.ca.gov/view\\_documents?global\\_id=T0607300151&enforcement\\_id=6004190](http://geotracker.waterboards.ca.gov/view_documents?global_id=T0607300151&enforcement_id=6004190)

**Document Type:** Site Documents  
**Document Date:** 6/19/2008  
**Type:** STAFF LETTER  
**Title:** RWQCB COMMENT LETTER ON SD COUNTY REQUEST FOR CLOSURE  
**Title Link:** [http://geotracker.waterboards.ca.gov/view\\_documents?global\\_id=T0607300151&enforcement\\_id=6306906](http://geotracker.waterboards.ca.gov/view_documents?global_id=T0607300151&enforcement_id=6306906)

**Document Type:** Monitoring Reports  
**Document Date:** 5/9/2008  
**Type:** MONITORING REPORT - QUARTERLY  
**Title:** 1ST QTR 2008 GW MONITORING REPORT  
**Title Link:** [http://geotracker.waterboards.ca.gov/esi/uploads/geo\\_report/9319624960/T0607300151.PDF](http://geotracker.waterboards.ca.gov/esi/uploads/geo_report/9319624960/T0607300151.PDF)

**Document Type:** Site Documents  
**Document Date:** 5/9/2008  
**Type:** STAFF LETTER  
**Title:** RWQCB COMMENT LETTER ON SD COUNTY REQUEST FOR CLOSURE  
**Title Link:** [http://geotracker.waterboards.ca.gov/view\\_documents?global\\_id=T0607300151&enforcement\\_id=6306910](http://geotracker.waterboards.ca.gov/view_documents?global_id=T0607300151&enforcement_id=6306910)

**Document Type:** Site Documents  
**Document Date:** 3/3/2008  
**Size :** 851 KB  
**Submitted By:** GES (AUTH\_RP)

Map Key	Number of Records	Direction	Distance (mi/ft)	Elev/Diff (ft)	Site	DB
Type:	REPORTS - OTHER		Submitted:			
Title:	CAP ADDENDUM					
Title Link:	http://geotracker.waterboards.ca.gov/esi/uploads/geo_report/3486997306/T0607300151.PDF					
Document Type:	Site Documents		Size :	130 KB		
Document Date:	3/3/2008		Submitted By:	GES (AUTH_RP)		
Type:	REPORTS - OTHER		Submitted:			
Title:	03-19-02 GEO ANALYTICAL DATA (FIRST QUARTER 2002)					
Title Link:	http://geotracker.waterboards.ca.gov/esi/uploads/geo_report/5378554403/T0607300151.PDF					
Document Type:	Monitoring Reports		Size :	3,520 KB		
Document Date:	1/29/2008		Submitted By:	GES (AUTH_RP)		
Type:	MONITORING REPORT - QUARTERLY		Submitted:			
Title:	FIRST QUARTER 2006 GROUNDWATER MONITORING REPORT					
Title Link:	http://geotracker.waterboards.ca.gov/esi/uploads/geo_report/8863005697/T0607300151.PDF					
Document Type:	Site Documents		Size :	4,021 KB		
Document Date:	12/5/2007		Submitted By:	GES (AUTH_RP)		
Type:	REPORTS - OTHER		Submitted:			
Title:	CORRECTIVE ACTION PLAN JULY 2007					
Title Link:	http://geotracker.waterboards.ca.gov/esi/uploads/geo_report/7569502890/T0607300151.PDF					
Document Type:	Site Documents		Size :	471 KB		
Document Date:	12/5/2007		Submitted By:	GES (AUTH_RP)		
Type:	CORRESPONDENCE - CLOSURE RELATED		Submitted:			
Title:	CAP PUBLIC NOTIFICATIONS 2007					
Title Link:	http://geotracker.waterboards.ca.gov/esi/uploads/geo_report/3050291299/T0607300151.PDF					
Document Type:	Monitoring Reports		Size :	3,000 KB		
Document Date:	8/31/2007		Submitted By:	GES (AUTH_RP)		
Type:	MONITORING REPORT - QUARTERLY		Submitted:			
Title:	FOURTH QUARTER 2006 GROUNDWATER MONITORING REPORT					
Title Link:	http://geotracker.waterboards.ca.gov/esi/uploads/geo_report/8209745109/T0607300151.PDF					
Document Type:	Monitoring Reports		Size :	3,403 KB		
Document Date:	8/31/2007		Submitted By:	GES (AUTH_RP)		
Type:	MONITORING REPORT - QUARTERLY		Submitted:			
Title:	FIRST QUARTER 2007 GROUNDWATER MONITORING REPORT					
Title Link:	http://geotracker.waterboards.ca.gov/esi/uploads/geo_report/4216214835/T0607300151.PDF					
Document Type:	Monitoring Reports		Size :	3,799 KB		
Document Date:	8/31/2007		Submitted By:	GES (AUTH_RP)		
Type:	MONITORING REPORT - QUARTERLY		Submitted:			
Title:	SECOND QUARTER 2007 GROUNDWATER MONITORING REPORT					
Title Link:	http://geotracker.waterboards.ca.gov/esi/uploads/geo_report/4305739462/T0607300151.PDF					
Document Type:	Monitoring Reports		Size :	3,087 KB		
Document Date:	3/13/2007		Submitted By:	GES (AUTH_RP)		
Type:	MONITORING REPORT - QUARTERLY		Submitted:			
Title:	THIRD QUARTER 2006 GROUNDWATER MONITORING REPORT					
Title Link:	http://geotracker.waterboards.ca.gov/esi/uploads/geo_report/7759306192/T0607300151.PDF					
Document Type:	Monitoring Reports		Size :	2,741 KB		
Document Date:	8/2/2006		Submitted By:	GES (AUTH_RP)		
Type:	MONITORING REPORT - QUARTERLY		Submitted:			
Title:	SECOND QUARTER 2006 GROUNDWATER MONITORING REPORT					
Title Link:	http://geotracker.waterboards.ca.gov/esi/uploads/geo_report/7948917984/T0607300151.PDF					
Document Type:	Site Documents		Size :	184 KB		
Document Date:	2/28/2006		Submitted By:	GES (AUTH_RP)		
Type:	REPORTS - OTHER		Submitted:			
Title:	FIRST QUARTER 2006 SITE UPDATE REPORT					
Title Link:	http://geotracker.waterboards.ca.gov/esi/uploads/geo_report/8699598014/T0607300151.PDF					
Document Type:	Monitoring Reports		Size :	3,304 KB		
Document Date:	2/28/2006		Submitted By:	GES (AUTH_RP)		
Type:	MONITORING REPORT - QUARTERLY		Submitted:			
Title:	FOURTH QUARTER 2005 GROUNDWATER MONITORING REPORT					
Title Link:	http://geotracker.waterboards.ca.gov/esi/uploads/geo_report/9154372990/T0607300151.PDF					

Map Key	Number of Records	Direction	Distance (mi/ft)	Elev/Diff (ft)	Site	DB
<b>Document Type:</b>	Monitoring Reports			<b>Size :</b>	4,224 KB	
<b>Document Date:</b>	1/24/2006			<b>Submitted By:</b>	GES (AUTH_RP)	
<b>Type:</b>	MONITORING REPORT - QUARTERLY			<b>Submitted:</b>		
<b>Title:</b>	FIRST QUARTER 2005 GROUNDWATER MONITORING REPORT					
<b>Title Link:</b>	http://geotracker.waterboards.ca.gov/esi/uploads/geo_report/6040906608/T0607300151.PDF					
<b>Document Type:</b>	Monitoring Reports			<b>Size :</b>	4,017 KB	
<b>Document Date:</b>	1/24/2006			<b>Submitted By:</b>	GES (AUTH_RP)	
<b>Type:</b>	MONITORING REPORT - QUARTERLY			<b>Submitted:</b>		
<b>Title:</b>	SECOND QUARTER 2005 GROUNDWATER MONITORING REPORT					
<b>Title Link:</b>	http://geotracker.waterboards.ca.gov/esi/uploads/geo_report/3822766959/T0607300151.PDF					
<b>Document Type:</b>	Monitoring Reports			<b>Size :</b>	3,482 KB	
<b>Document Date:</b>	1/24/2006			<b>Submitted By:</b>	GES (AUTH_RP)	
<b>Type:</b>	MONITORING REPORT - QUARTERLY			<b>Submitted:</b>		
<b>Title:</b>	THIRD QUARTER 2005 GROUNDWATER MONITORING REPORT					
<b>Title Link:</b>	http://geotracker.waterboards.ca.gov/esi/uploads/geo_report/6513809025/T0607300151.PDF					
<b>Document Type:</b>	Monitoring Reports			<b>Size :</b>	5,492 KB	
<b>Document Date:</b>	7/27/2005			<b>Submitted By:</b>	GES (AUTH_RP)	
<b>Type:</b>	MONITORING REPORT - QUARTERLY			<b>Submitted:</b>		
<b>Title:</b>	FOURTH QUARTER 2004 GROUNDWATER MONITORING REPORT					
<b>Title Link:</b>	http://geotracker.waterboards.ca.gov/esi/uploads/geo_report/1244138419/T0607300151.PDF					

[12](#)

1 of 17

NNE

0.08 /  
396.85

39.20 /  
0

OCEANSIDE GAS & MARKET  
1990 OCEANSIDE BLVD  
OCEANSIDE CA 92054

CERS TANK

**Site ID:** 53442  
**Latitude:** 33.195400  
**Longitude:** -117.353820

#### Regulated Programs

**EI Description:** Chemical Storage Facilities  
**EI ID:** 10372633

**EI Description:** Underground Storage Tank  
**EI ID:** 10372633

#### Violations

**Violation Date:** 12/03/2018  
**Violation Program:** UST  
**Citation:** 23 CCR 16 2712(b)(1)(G) - California Code of Regulations, Title 23, Chapter 16, Section(s) 2712(b)(1)(G)  
**Violation Notes:**

Returned to compliance on 12/03/2018. Inspection Sequence ID:6121009;Tank ID:19119,19120;Violation Description:(TCR 9b) Failure to comply with one or more of the following overflow prevention equipment requirements: 1. Alert the transfer operator when the tank is 90% full by restricting the flow into the tank or triggering an audible and visual alarm; or 2. Restrict delivery of flow to the tank at least 30m before the tank overfills, provided the restriction occurs when the tank is filled to no more than 95% of capacity and activate an audible alarm at least 5m before the tank overfills; or 3. Provide positive shut-off of flow to the tank when the tank is filled to no more than 95% of capacity; or 4. Provide positive shut-off of flow to the tank so that none of the fittings located on the top of the tank are exposed to product due to overfilling. 5. Install/retrofit overflow prevention equipment that does not use flow restrictors on vent piping to meet overflow prevention equipment requirements when the overflow prevention

#### Violation Description:

Failure to comply with one or more of the following overflow prevention equipment requirements:  
Alert the transfer operator when the tank is 90 percent full by restricting the flow into the tank or triggering an audible and visual alarm; or Restrict delivery of flow to the tank at least 30 minutes before the tank overfills, provided the restriction occurs when the tank is filled to no more than 95 percent of capacity; and activate an audible alarm at least five minutes before the tank overfills; or Provide positive shut-off of flow to the tank when the tank is filled to no more than 95 percent of capacity; or Provide positive shut-off of flow to the tank so that none of the fittings located on the top of the tank are exposed to product due to overfilling.

Install/retrofit overflow prevention equipment that does not use flow restrictors on vent piping to meet overflow prevention equipment requirements when the

Map Key	Number of Records	Direction	Distance (mi/ft)	Elev/Diff (ft)	Site	DB
---------	-------------------	-----------	------------------	----------------	------	----

overfill prevention equipment is installed, repaired, or replaced on and after October 1, 2018.

For USTs installed before October 1, 2018, perform an inspection by October 13, 2018 and every 36 months thereafter.

For USTs installed on and after October 1, 2018, perform an inspection at installation and every 36 months thereafter.

Inspected within 30 days after a repair to the overfill prevention equipment.

Inspected using an applicable manufacturer guidelines, industry codes, engineering standards, or a method approved by a professional engineer.

Inspected by a certified UST service technician.

Maintain records of overfill prevention equipment inspection for 36 months.

#### Violations

<b>Violation Date:</b>	12/07/2015	<b>Violation Source:</b>	CERS
<b>Violation Program:</b>	UST	<b>Violation Division:</b>	San Diego County Department of Env Health
<b>Citation:</b>	HSC 6.75 25299.30-25299.34 - California Health and Safety Code, Chapter 6.75, Section(s) 25299.30-25299.34		
<b>Violation Notes:</b>			

Returned to compliance on 12/15/2015.

#### **Violation Description:**

Failure to submit and maintain complete and current Certification of Financial Responsibility or other mechanism of financial assurance.

#### Violations

<b>Violation Date:</b>	12/05/2016	<b>Violation Source:</b>	CERS
<b>Violation Program:</b>	HW	<b>Violation Division:</b>	San Diego County Department of Env Health
<b>Citation:</b>	22 CCR 12 66262.34(f) - California Code of Regulations, Title 22, Chapter 12, Section(s) 66262.34(f)		
<b>Violation Notes:</b>			

Returned to compliance on 12/05/2016. Inspection Sequence ID:5542726

#### **Violation Description:**

Failure to properly label hazardous waste accumulation containers and portable tanks with the following requirements: "Hazardous Waste", name and address of the generator, physical and chemical characteristics of the Hazardous Waste, and starting accumulation date.

#### Violations

<b>Violation Date:</b>	12/08/2014	<b>Violation Source:</b>	CERS
<b>Violation Program:</b>	UST	<b>Violation Division:</b>	San Diego County Department of Env Health
<b>Citation:</b>	23 CCR 16 2632, 2634, 2636, 2666 - California Code of Regulations, Title 23, Chapter 16, Section(s) 2632, 2634, 2636, 2666		
<b>Violation Notes:</b>			

Returned to compliance on 12/11/2014.

#### **Violation Description:**

Failure of the leak detection equipment to have an audible and visual alarm as required.

#### Violations

<b>Violation Date:</b>	12/07/2015	<b>Violation Source:</b>	CERS
<b>Violation Program:</b>	UST	<b>Violation Division:</b>	San Diego County Department of Env Health
<b>Citation:</b>	23 CCR 16 2641(a) - California Code of Regulations, Title 23, Chapter 16, Section(s) 2641(a)		
<b>Violation Notes:</b>			

Map Key	Number of Records	Direction	Distance (mi/ft)	Elev/Diff (ft)	Site	DB
---------	-------------------	-----------	------------------	----------------	------	----

Returned to compliance on 12/07/2015.

**Violation Description:**

Failure of sensor to be located in the proper position/location.

**Violations**

<b>Violation Date:</b>	12/05/2016	<b>Violation Source:</b>	CERS
<b>Violation Program:</b>	UST	<b>Violation Division:</b>	San Diego County Department of Env Health
<b>Citation:</b>	HSC 6.75 25299.30-25299.34 - California Health and Safety Code, Chapter 6.75, Section(s) 25299.30-25299.34		
<b>Violation Notes:</b>			

Returned to compliance on 12/05/2016. Inspection Sequence ID:5542726;Tank ID:19120,19119;Violation Description:Failure to submit and maintain complete and current Certification of Financial Responsibility or other mechanism of financial assurance. HSC 25292.2, 25299.30-25299.34; 23 CCR 2711; 2808.1, 2809-2809.2

**Violation Description:**

Failure to submit and maintain complete and current Certification of Financial Responsibility or other mechanism of financial assurance.

**Violations**

<b>Violation Date:</b>	12/05/2017	<b>Violation Source:</b>	CERS
<b>Violation Program:</b>	UST	<b>Violation Division:</b>	San Diego County Department of Env Health
<b>Citation:</b>	HSC 6.7 25293 - California Health and Safety Code, Chapter 6.7, Section(s) 25293		
<b>Violation Notes:</b>			

Returned to compliance on 12/07/2017. Inspection Sequence ID:5831626;Tank ID:19119,19120;Violation Description:Failure to maintain UST records of monitoring, testing, repairing, and closure in sufficient detail to enable the CUPA to determine whether the UST systems are in compliance. HSC 6.7 25293

**Violation Description:**

Failure to maintain UST records of monitoring, testing, repairing, and closure in sufficient detail to enable the UPA to determine whether the UST systems are in compliance.

**Violations**

<b>Violation Date:</b>	12/05/2016	<b>Violation Source:</b>	CERS
<b>Violation Program:</b>	UST	<b>Violation Division:</b>	San Diego County Department of Env Health
<b>Citation:</b>	23 CCR 16 2715(c) - California Code of Regulations, Title 23, Chapter 16, Section(s) 2715(c)		
<b>Violation Notes:</b>			

Returned to compliance on 12/06/2016. Inspection Sequence ID:5542726;Tank ID:19120;Violation Description:Failure to comply with one or more of the designated operator monthly inspection requirements: failed to inspect the monthly alarm history report; attach a copy of the alarm history; failed to inspect for the presence of liquid or debris in the spill container/spill bucket and under dispenser containment; failed to inspect the under dispenser containment to ensure that monitoring equipment is placed in the proper position; failure to inspect for liquid or debris in the containment sump where an alarm occurred or for which there is no record of a service visit; or failure to check that all testing and maintenance has been completed and documented. 23 CCR 2715

**Violation Description:**

Failure to comply with one or more of the following designated operator (DO) monthly inspection requirements:  
 Be performed by an ICC certified DO.  
 Inspect monthly alarm history report, check that alarms are documented and responded to appropriately, and attach a copy. Inspect for the presence of liquid/debris in spill containers.  
 Inspect for the presence of liquid/debris in under dispenser containment (UDC) and ensure that the monitoring equipment is positioned correctly. Inspect for liquid or debris in containment sumps where an alarm occurred with no service visit. Check that all testing and maintenance has been completed and documented.  
 Verify that all facility employees have been properly trained.



Map Key	Number of Records	Direction	Distance (mi/ft)	Elev/Diff (ft)	Site	DB
---------	-------------------	-----------	------------------	----------------	------	----

#### Violations

<b>Violation Date:</b>	12/05/2016	<b>Violation Source:</b>	CERS
<b>Violation Program:</b>	UST	<b>Violation Division:</b>	San Diego County Department of Env Health
<b>Citation:</b>	23 CCR 16 2641(a) - California Code of Regulations, Title 23, Chapter 16, Section(s) 2641(a)		
<b>Violation Notes:</b>			

Returned to compliance on 12/05/2016. Inspection Sequence ID:5542726;Tank ID:19119;Violation Description:(RD) Failure of sensor to be located in the proper position/location. 23 CCR 2630(d), 2641(a)

#### **Violation Description:**

Failure of leak detection equipment to be located such that equipment is capable of detecting a leak at the earliest possible opportunity.

#### Violations

<b>Violation Date:</b>	12/03/2018	<b>Violation Source:</b>	CERS
<b>Violation Program:</b>	UST	<b>Violation Division:</b>	San Diego County Department of Env Health
<b>Citation:</b>	HSC 6.7 25293 - California Health and Safety Code, Chapter 6.7, Section(s) 25293		
<b>Violation Notes:</b>			

Returned to compliance on 12/03/2018. Inspection Sequence ID:6121009;Tank ID:19119,19120;Violation Description:Failure to maintain UST records in sufficient detail to enable the CUPA to determine whether the UST systems are in compliance. HSC 25293

#### **Violation Description:**

Failure to maintain UST records in sufficient detail to enable the UPA to determine whether the UST systems are in compliance.

#### Violations

<b>Violation Date:</b>	12/07/2015	<b>Violation Source:</b>	CERS
<b>Violation Program:</b>	UST	<b>Violation Division:</b>	San Diego County Department of Env Health
<b>Citation:</b>	23 CCR 16 2636(f)(5) - California Code of Regulations, Title 23, Chapter 16, Section(s) 2636(f)(5)		
<b>Violation Notes:</b>			

Returned to compliance on 12/07/2015.

#### **Violation Description:**

Failure to maintain all product piping outside the dispenser to be fail-safe and shut down the pump when a leak is detected and the monitoring system shuts down the pump or flow restriction occurs when a leak is detected in the under dispenser containment.

#### Violations

<b>Violation Date:</b>	12/05/2016	<b>Violation Source:</b>	CERS
<b>Violation Program:</b>	UST	<b>Violation Division:</b>	San Diego County Department of Env Health
<b>Citation:</b>	23 CCR 16 2715(a) - California Code of Regulations, Title 23, Chapter 16, Section(s) 2715(a)		
<b>Violation Notes:</b>			

Returned to compliance on 12/06/2016. Inspection Sequence ID:5542726;Tank ID:19120,19119;Violation Description:The owner/operator has failed to designate an UST operator or to inform the CUPA or any change in the designated UST operator(s) within 30 days after a change. 23 CCR 2715(a)

#### **Violation Description:**

Failure to notify the CUPA of the designated operator (DO) identification and/or change of the DO within 30 days.

#### Evaluations

<b>Eval Date:</b>	12/05/2017
<b>Violations Found:</b>	Yes
<b>Eval General Type:</b>	Compliance Evaluation Inspection
<b>Eval Type:</b>	Routine done by local agency

Map Key	Number of Records	Direction	Distance (mi/ft)	Elev/Diff (ft)	Site	DB
---------	-------------------	-----------	------------------	----------------	------	----

<b>Eval Division:</b>	San Diego County Department of Env Health
<b>Eval Program:</b>	UST
<b>Eval Source:</b>	CERS
<b>Eval Notes:</b>	

Inspector: Beacon Ellen Inspection ID:5831626; Note: data in [EVAL Notes] field for some records is truncated from the source.

<b>Eval Date:</b>	12/05/2016
<b>Violations Found:</b>	Yes
<b>Eval General Type:</b>	Compliance Evaluation Inspection
<b>Eval Type:</b>	Routine done by local agency
<b>Eval Division:</b>	San Diego County Department of Env Health
<b>Eval Program:</b>	HW
<b>Eval Source:</b>	CERS
<b>Eval Notes:</b>	

Inspector: Oglesby Margaret Inspection ID:5542726; Note: data in [EVAL Notes] field for some records is truncated from the source.

<b>Eval Date:</b>	12/07/2015
<b>Violations Found:</b>	No
<b>Eval General Type:</b>	Compliance Evaluation Inspection
<b>Eval Type:</b>	Routine done by local agency
<b>Eval Division:</b>	San Diego County Department of Env Health
<b>Eval Program:</b>	HW
<b>Eval Source:</b>	CERS
<b>Eval Notes:</b>	

Inspector: Oglesby Margaret Inspection ID:5253206; Note: data in [EVAL Notes] field for some records is truncated from the source.

<b>Eval Date:</b>	12/03/2018
<b>Violations Found:</b>	No
<b>Eval General Type:</b>	Compliance Evaluation Inspection
<b>Eval Type:</b>	Routine done by local agency
<b>Eval Division:</b>	San Diego County Department of Env Health
<b>Eval Program:</b>	HMRRP
<b>Eval Source:</b>	CERS
<b>Eval Notes:</b>	

Inspector: Beacon Ellen Inspection ID:6121009; Note: data in [EVAL Notes] field for some records is truncated from the source.

<b>Eval Date:</b>	12/08/2014
<b>Violations Found:</b>	No
<b>Eval General Type:</b>	Compliance Evaluation Inspection
<b>Eval Type:</b>	Routine done by local agency
<b>Eval Division:</b>	San Diego County Department of Env Health
<b>Eval Program:</b>	HW
<b>Eval Source:</b>	CERS
<b>Eval Notes:</b>	

Inspector: Oglesby Margaret Inspection ID:5070161; Note: data in [EVAL Notes] field for some records is truncated from the source.

<b>Eval Date:</b>	12/05/2016
<b>Violations Found:</b>	No
<b>Eval General Type:</b>	Compliance Evaluation Inspection
<b>Eval Type:</b>	Routine done by local agency
<b>Eval Division:</b>	San Diego County Department of Env Health
<b>Eval Program:</b>	HMRRP
<b>Eval Source:</b>	CERS
<b>Eval Notes:</b>	

Inspector: Oglesby Margaret Inspection ID:5542726; Note: data in [EVAL Notes] field for some records is truncated from the source.

<b>Eval Date:</b>	12/11/2013
<b>Violations Found:</b>	No

Map Key	Number of Records	Direction	Distance (mi/ft)	Elev/Diff (ft)	Site	DB
---------	----------------------	-----------	---------------------	-------------------	------	----

<b>Eval General Type:</b>	Compliance Evaluation Inspection
<b>Eval Type:</b>	Routine done by local agency
<b>Eval Division:</b>	San Diego County Department of Env Health
<b>Eval Program:</b>	HMRRP
<b>Eval Source:</b>	CERS
<b>Eval Notes:</b>	

Inspector: Oglesby Margaret Inspection ID:4977967; Note: data in [EVAL Notes] field for some records is truncated from the source.

<b>Eval Date:</b>	12/05/2016
<b>Violations Found:</b>	Yes
<b>Eval General Type:</b>	Compliance Evaluation Inspection
<b>Eval Type:</b>	Routine done by local agency
<b>Eval Division:</b>	San Diego County Department of Env Health
<b>Eval Program:</b>	UST
<b>Eval Source:</b>	CERS
<b>Eval Notes:</b>	

Inspector: Oglesby Margaret Inspection ID:5542726; Note: data in [EVAL Notes] field for some records is truncated from the source.

<b>Eval Date:</b>	12/03/2018
<b>Violations Found:</b>	Yes
<b>Eval General Type:</b>	Compliance Evaluation Inspection
<b>Eval Type:</b>	Routine done by local agency
<b>Eval Division:</b>	San Diego County Department of Env Health
<b>Eval Program:</b>	UST
<b>Eval Source:</b>	CERS
<b>Eval Notes:</b>	

Inspector: Beacon Ellen Inspection ID:6121009; Note: data in [EVAL Notes] field for some records is truncated from the source.

<b>Eval Date:</b>	12/07/2015
<b>Violations Found:</b>	Yes
<b>Eval General Type:</b>	Compliance Evaluation Inspection
<b>Eval Type:</b>	Routine done by local agency
<b>Eval Division:</b>	San Diego County Department of Env Health
<b>Eval Program:</b>	UST
<b>Eval Source:</b>	CERS
<b>Eval Notes:</b>	

Inspector: Oglesby Margaret Inspection ID:5253206; Note: data in [EVAL Notes] field for some records is truncated from the source.

<b>Eval Date:</b>	12/08/2014
<b>Violations Found:</b>	No
<b>Eval General Type:</b>	Compliance Evaluation Inspection
<b>Eval Type:</b>	Routine done by local agency
<b>Eval Division:</b>	San Diego County Department of Env Health
<b>Eval Program:</b>	HMRRP
<b>Eval Source:</b>	CERS
<b>Eval Notes:</b>	

Inspector: Oglesby Margaret Inspection ID:5070161; Note: data in [EVAL Notes] field for some records is truncated from the source.

<b>Eval Date:</b>	12/05/2017
<b>Violations Found:</b>	No
<b>Eval General Type:</b>	Compliance Evaluation Inspection
<b>Eval Type:</b>	Routine done by local agency
<b>Eval Division:</b>	San Diego County Department of Env Health
<b>Eval Program:</b>	HMRRP
<b>Eval Source:</b>	CERS
<b>Eval Notes:</b>	

Inspector: Beacon Ellen Inspection ID:5831626; Note: data in [EVAL Notes] field for some records is truncated from the source.

Map Key	Number of Records	Direction	Distance (mi/ft)	Elev/Diff (ft)	Site	DB
---------	-------------------	-----------	------------------	----------------	------	----

Eval Date:	12/03/2018
Violations Found:	No
Eval General Type:	Compliance Evaluation Inspection
Eval Type:	Routine done by local agency
Eval Division:	San Diego County Department of Env Health
Eval Program:	HW
Eval Source:	CERS
Eval Notes:	

Inspector: Beacon Ellen Inspection ID:6121009; Note: data in [EVAL Notes] field for some records is truncated from the source.

Eval Date:	12/07/2015
Violations Found:	No
Eval General Type:	Compliance Evaluation Inspection
Eval Type:	Routine done by local agency
Eval Division:	San Diego County Department of Env Health
Eval Program:	HMRRP
Eval Source:	CERS
Eval Notes:	

Inspector: Oglesby Margaret Inspection ID:5253206; Note: data in [EVAL Notes] field for some records is truncated from the source.

Eval Date:	12/11/2013
Violations Found:	No
Eval General Type:	Compliance Evaluation Inspection
Eval Type:	Routine done by local agency
Eval Division:	San Diego County Department of Env Health
Eval Program:	UST
Eval Source:	CERS
Eval Notes:	

Inspector: Oglesby Margaret Inspection ID:4977967; Note: data in [EVAL Notes] field for some records is truncated from the source.

Eval Date:	12/08/2014
Violations Found:	Yes
Eval General Type:	Compliance Evaluation Inspection
Eval Type:	Routine done by local agency
Eval Division:	San Diego County Department of Env Health
Eval Program:	UST
Eval Source:	CERS
Eval Notes:	

Inspector: Oglesby Margaret Inspection ID:5070161; Note: data in [EVAL Notes] field for some records is truncated from the source.

Eval Date:	12/11/2013
Violations Found:	No
Eval General Type:	Compliance Evaluation Inspection
Eval Type:	Routine done by local agency
Eval Division:	San Diego County Department of Env Health
Eval Program:	HW
Eval Source:	CERS
Eval Notes:	

Inspector: Oglesby Margaret Inspection ID:4977967; Note: data in [EVAL Notes] field for some records is truncated from the source.

Eval Date:	12/05/2017
Violations Found:	No
Eval General Type:	Compliance Evaluation Inspection
Eval Type:	Routine done by local agency
Eval Division:	San Diego County Department of Env Health
Eval Program:	HW
Eval Source:	CERS
Eval Notes:	

Inspector: Beacon Ellen Inspection ID:5831626; Note: data in [EVAL Notes] field for some records is truncated from the source.

#### Affiliations

**Affil Type Desc:** CUPA District  
**Entity Name:** San Diego County Env Health  
**Entity Title:**  
**Address:** PO Box 129261  
**City:** San Diego  
**State:** CA  
**Country:**  
**Zip Code:** 92112-9261  
**Phone:** (858) 505-6880

**Affil Type Desc:** Facility Mailing Address  
**Entity Name:** Mailing Address  
**Entity Title:**  
**Address:** 1990 Oceanside Blvd  
**City:** Oceanside  
**State:** CA  
**Country:**  
**Zip Code:** 92054  
**Phone:**

**Affil Type Desc:** UST Tank Operator  
**Entity Name:** Kohanoff Oceanside Inc  
**Entity Title:**  
**Address:** 1990 Oceanside Blvd  
**City:** Oceanside  
**State:** CA  
**Country:** United States  
**Zip Code:** 92054  
**Phone:** (818) 427-4633

**Affil Type Desc:** Property Owner  
**Entity Name:** Kohanoff Piru Land LLC  
**Entity Title:**  
**Address:** 3325 W 6th Street  
**City:** Los Angeles  
**State:** CA  
**Country:** United States  
**Zip Code:** 90020  
**Phone:** (818) 427-4633

**Affil Type Desc:** UST Tank Owner  
**Entity Name:** Kohanoff Oceanside Inc  
**Entity Title:**  
**Address:** 1990 Oceanside Blvd  
**City:** Oceanside  
**State:** CA  
**Country:** United States  
**Zip Code:** 92054  
**Phone:** (818) 427-4633

**Affil Type Desc:** Legal Owner  
**Entity Name:** Kohanoff Oceanside Inc  
**Entity Title:**  
**Address:** 3325 W 6th Street  
**City:** Los Angeles  
**State:** CA  
**Country:** United States  
**Zip Code:** 90020  
**Phone:** (818) 427-4633

**Affil Type Desc:** Identification Signer  
**Entity Name:** Paul Vidakovich  
**Entity Title:** Consultant  
**Address:**

Map Key	Number of Records	Direction	Distance (mi/ft)	Elev/Diff (ft)	Site	DB
City: State: Country: Zip Code: Phone:						
Affil Type Desc: Operator Entity Name: Parviz Kohanoff Entity Title: Address: City: State: Country: Zip Code: Phone: (818) 427-4633						
Affil Type Desc: Parent Corporation Entity Name: Kohanoff Oceanside Inc. Entity Title: Address: City: State: Country: Zip Code: Phone:						
Affil Type Desc: Environmental Contact Entity Name: Paul Vidakovich-PCET Entity Title: Address: 3720 Oceanic Way #205 City: Oceanside State: CA Country: Zip Code: 92056 Phone:						
Affil Type Desc: Document Preparer Entity Name: Paul Vidakovich Entity Title: Address: City: State: Country: Zip Code: Phone:						
Affil Type Desc: UST Property Owner Name Entity Name: Kohanoff Piru Land LLC Entity Title: Address: 3325 W 6th Street City: Los Angeles State: CA Country: United States Zip Code: 90020 Phone: (818) 427-4633						
<u>Coordinates</u>						
Env Int Type Code:	HMBP			Longitude:	-117.353820	
Program ID:	10372633			Coord Name:		
Latitude:	33.195400			Ref Point Type Desc:	Center of a facility or station.	
<a href="#">12</a>	2 of 17	NNE	0.08 / 396.85	39.20 / 0	S&H BROS INC 1990 OCEANSIDE BL OCEANSIDE CA 92054	EMISSIONS



Map Key	Number of Records	Direction	Distance (mi/ft)	Elev/Diff (ft)	Site	DB
<b><u>2004 Criteria Data</u></b>						
Facility ID:	3855				CERR Code:	
Facility SIC Code:	5541				TOGT:	4.8
CO:	37				ROGT:	4.8
Air Basin:	SD				COT:	
District:	SD				NOXT:	
COID:	SD				SOXT:	
DISN:	SAN DIEGO COUNTY APCD				PMT:	
CHAPIS:					PM10T:	
<b><u>2004 Toxic Data</u></b>						
Facility ID:	3855				COID:	SD
Facility SIC Code:	5541				DISN:	SAN DIEGO COUNTY APCD
CO:	37				CHAPIS:	
Air Basin:	SD				CERR Code:	
District:	SD					
TS:						
Health Risk Asmt:						
Non-Cancer Chronic Haz Ind:						
Non-Cancer Acute Haz Ind:						
<b><u>2005 Criteria Data</u></b>						
Facility ID:	3855				CERR Code:	
Facility SIC Code:	5541				TOGT:	4.8
CO:	37				ROGT:	4.8
Air Basin:	SD				COT:	
District:	SD				NOXT:	
COID:	SD				SOXT:	
DISN:	SAN DIEGO COUNTY APCD				PMT:	
CHAPIS:					PM10T:	
<b><u>2005 Toxic Data</u></b>						
Facility ID:	3855				COID:	SD
Facility SIC Code:	5541				DISN:	SAN DIEGO COUNTY APCD
CO:	37				CHAPIS:	
Air Basin:	SD				CERR Code:	
District:	SD					
TS:						
Health Risk Asmt:						
Non-Cancer Chronic Haz Ind:						
Non-Cancer Acute Haz Ind:						
<b><u>2006 Criteria Data</u></b>						
Facility ID:	3855				CERR Code:	
Facility SIC Code:	5541				TOGT:	4.8
CO:	37				ROGT:	4.8
Air Basin:	SD				COT:	
District:	SD				NOXT:	
COID:	SD				SOXT:	
DISN:	SAN DIEGO COUNTY APCD				PMT:	
CHAPIS:					PM10T:	
<b><u>2006 Toxic Data</u></b>						
Facility ID:	3855				COID:	SD
Facility SIC Code:	5541				DISN:	SAN DIEGO COUNTY APCD
CO:	37				CHAPIS:	

Map Key	Number of Records	Direction	Distance (mi/ft)	Elev/Diff (ft)	Site	DB
Air Basin:	SD				CERR Code:	
District:	SD					
TS:						
Health Risk Asmt:						
Non-Cancer Chronic Haz Ind:						
Non-Cancer Acute Haz Ind:						
<b><u>2007 Criteria Data</u></b>						
Facility ID:	3855				CERR Code:	
Facility SIC Code:	5541				TOGT:	4.8
CO:	37				ROGT:	4.8
Air Basin:	SD				COT:	
District:	SD				NOXT:	
COID:	SD				SOXT:	
DISN:	SAN DIEGO COUNTY APCD				PMT:	
CHAPIS:					PM10T:	
<b><u>2007 Toxic Data</u></b>						
Facility ID:	3855				COID:	SD
Facility SIC Code:	5541				DISN:	SAN DIEGO COUNTY APCD
CO:	37				CHAPIS:	
Air Basin:	SD				CERR Code:	
District:	SD					
TS:						
Health Risk Asmt:						
Non-Cancer Chronic Haz Ind:						
Non-Cancer Acute Haz Ind:						
<b><u>2008 Criteria Data</u></b>						
Facility ID:	3855				CERR Code:	
Facility SIC Code:	5541				TOGT:	4.8
CO:	37				ROGT:	4.8
Air Basin:	SD				COT:	
District:	SD				NOXT:	
COID:	SD				SOXT:	
DISN:	SAN DIEGO COUNTY APCD				PMT:	
CHAPIS:					PM10T:	
<b><u>2008 Toxic Data</u></b>						
Facility ID:	3855				COID:	SD
Facility SIC Code:	5541				DISN:	SAN DIEGO COUNTY APCD
CO:	37				CHAPIS:	
Air Basin:	SD				CERR Code:	
District:	SD					
TS:						
Health Risk Asmt:						
Non-Cancer Chronic Haz Ind:						
Non-Cancer Acute Haz Ind:						
<b><u>2009 Criteria Data</u></b>						
Facility ID:	3855				CERR Code:	
Facility SIC Code:	5541				TOGT:	4.8
CO:	37				ROGT:	4.8
Air Basin:	SD				COT:	
District:	SD				NOXT:	
COID:	SD				SOXT:	
DISN:	SAN DIEGO COUNTY APCD				PMT:	
CHAPIS:					PM10T:	

Map Key	Number of Records	Direction	Distance (mi/ft)	Elev/Diff (ft)	Site	DB
---------	----------------------	-----------	---------------------	-------------------	------	----

#### 2009 Toxic Data

Facility ID:	3855				COID:	SD
Facility SIC Code:	5541				DISN:	SAN DIEGO COUNTY APCD
CO:	37				CHAPIS:	
Air Basin:	SD				CERR Code:	
District:	SD					
TS:						
Health Risk Asmt:						
Non-Cancer Chronic Haz Ind:						
Non-Cancer Acute Haz Ind:						

#### 2010 Toxic Data

Facility ID:	3855				COID:	SD
Facility SIC Code:	5541				DISN:	SAN DIEGO COUNTY APCD
CO:	37				CHAPIS:	
Air Basin:	SD				CERR Code:	
District:	SD					
TS:						
Health Risk Asmt:						
Non-Cancer Chronic Haz Ind:						
Non-Cancer Acute Haz Ind:						

#### 2011 Criteria Data

Facility ID:	3855				CERR Code:	
Facility SIC Code:	5541				TOGT:	4.8
CO:	37				ROGT:	4.8
Air Basin:	SD				COT:	
District:	SD				NOXT:	
COID:	SD				SOXT:	
DISN:	SAN DIEGO COUNTY APCD				PMT:	
CHAPIS:					PM10T:	

#### 2011 Toxic Data

Facility ID:	3855				COID:	SD
Facility SIC Code:	5541				DISN:	SAN DIEGO COUNTY APCD
CO:	37				CHAPIS:	
Air Basin:	SD				CERR Code:	
District:	SD					
TS:						
Health Risk Asmt:						
Non-Cancer Chronic Haz Ind:						
Non-Cancer Acute Haz Ind:						

#### 2012 Criteria Data

Facility ID:	3855				CERR Code:	
Facility SIC Code:	5541				TOGT:	4.8
CO:	37				ROGT:	4.8
Air Basin:	SD				COT:	
District:	SD				NOXT:	
COID:	SD				SOXT:	
DISN:	SAN DIEGO COUNTY APCD				PMT:	
CHAPIS:					PM10T:	

#### 2012 Toxic Data

Facility ID:	3855				COID:	SD
--------------	------	--	--	--	-------	----

Map Key	Number of Records	Direction	Distance (mi/ft)	Elev/Diff (ft)	Site	DB
Facility SIC Code:	5541			DISN:	SAN DIEGO COUNTY APCD	
CO:	37			CHAPIS:		
Air Basin:	SD			CERR Code:		
District:	SD					
TS:						
Health Risk Asmt:						
Non-Cancer Chronic Haz Ind:						
Non-Cancer Acute Haz Ind:						
<b><u>2013 Criteria Data</u></b>						
Facility ID:	3855			CERR Code:		
Facility SIC Code:	5541			TOGT:	4.8	
CO:	37			ROGT:	4.8	
Air Basin:	SD			COT:		
District:	SD			NOXT:		
COID:	SD			SOXT:		
DISN:	SAN DIEGO COUNTY APCD			PMT:		
CHAPIS:				PM10T:		
<b><u>2013 Toxic Data</u></b>						
Facility ID:	3855			COID:	SD	
Facility SIC Code:	5541			DISN:	SAN DIEGO COUNTY APCD	
CO:	37			CHAPIS:		
Air Basin:	SD			CERR Code:		
District:	SD					
TS:						
Health Risk Asmt:						
Non-Cancer Chronic Haz Ind:						
Non-Cancer Acute Haz Ind:						
<b><u>2014 Criteria Data</u></b>						
Facility ID:	3855			CERR Code:		
Facility SIC Code:	5541			TOGT:	4.8	
CO:	37			ROGT:	4.8	
Air Basin:	SD			COT:		
District:	SD			NOXT:		
COID:	SD			SOXT:		
DISN:	SAN DIEGO COUNTY APCD			PMT:		
CHAPIS:				PM10T:		
<b><u>2014 Toxic Data</u></b>						
Facility ID:	3855			COID:	SD	
Facility SIC Code:	5541			DISN:	SAN DIEGO COUNTY APCD	
CO:	37			CHAPIS:		
Air Basin:	SD			CERR Code:		
District:	SD					
TS:						
Health Risk Asmt:						
Non-Cancer Chronic Haz Ind:						
Non-Cancer Acute Haz Ind:						
<b><u>2015 Criteria Data</u></b>						
Facility ID:	3855			CERR Code:		
Facility SIC Code:	5541			TOGT:	4.8	
CO:	37			ROGT:	4.8	
Air Basin:	SD			COT:		
District:	SD			NOXT:		
COID:	SD			SOXT:		

Map Key	Number of Records	Direction	Distance (mi/ft)	Elev/Diff (ft)	Site	DB
DISN: CHAPIS:	SAN DIEGO COUNTY APCD			PMT: PM10T:		
<b><u>2015 Toxic Data</u></b>						
Facility ID:	3855			COID:	SD	
Facility SIC Code:	5541			DISN:	SAN DIEGO COUNTY APCD	
CO:	37			CHAPIS:		
Air Basin:	SD			CERR Code:		
District:	SD					
TS:						
Health Risk Asmt:						
Non-Cancer Chronic Haz Ind:						
Non-Cancer Acute Haz Ind:						
<b><u>2016 Criteria Data</u></b>						
Facility ID:	3855			CERR CODE:		
Facility SIC Code:	5541			TOGT:	4.8	
CO:	37			ROGT:	4.8	
Air Basin:	SD			COT:		
District:	SD			NOXT:		
COID:	SD			SOXT:		
DISN:	SAN DIEGO COUNTY APCD			PMT:		
CHAPIS:				PM10T:		
<b><u>2016 Toxic Data</u></b>						
Facility ID:	3855			TS:		
Facility SIC Code:	5541			HRA:		
CERR CODE:				CH Index:		
COID:	SD			AH Index:		
CO:	37			Air Basin:	SD	
DISN:	SAN DIEGO COUNTY APCD			District:	SD	
CHAPIS:						
<b><u>2017 Criteria Data</u></b>						
Facility ID:	3855			CERR Code:		
Facility SIC Code:	5541			TOGT:	4.8	
CO:	37			ROGT:	4.8	
Air Basin:	SD			COT:		
District:	SD			NOXT:		
COID:	SD			SOXT:		
DISN:	SAN DIEGO COUNTY APCD			PMT:		
CHAPIS:				PM10T:		
<b><u>2017 Toxic Data</u></b>						
Facility ID:	3855			COID:	SD	
Facility SIC Code:	5541			DISN:	SAN DIEGO COUNTY APCD	
CO:	37			CHAPIS:		
Air Basin:	SD			CERR Code:		
District:	SD					
TS:						
Health Risk Asmt:						
Non-Cancer Chronic Haz Ind:						
Non-Cancer Acute Haz Ind:						
<b><u>12</u></b>	<b>3 of 17</b>	<b>NNE</b>	<b>0.08 / 396.85</b>	<b>39.20 / 0</b>	<b>ARCO / OCEANSIDE 1990 OCEANSIDE BL OCEANSIDE CA 92054</b>	<b>EMISSIONS</b>

Map Key	Number of Records	Direction	Distance (mi/ft)	Elev/Diff (ft)	Site	DB
<b><u>1999 Criteria Data</u></b>						
Facility ID:	3855				CERR Code:	
Facility SIC Code:	5541				TOGT:	4.9
CO:	37				ROGT:	4.9
Air Basin:	SD				COT:	
District:	SD				NOXT:	
COID:	SD				SOXT:	
DISN:	SAN DIEGO COUNTY APCD				PMT:	
CHAPIS:					PM10T:	
<b><u>1999 Toxic Data</u></b>						
Facility ID:	3855				COID:	SD
Facility SIC Code:	5541				DISN:	SAN DIEGO COUNTY APCD
CO:	37				CHAPIS:	
Air Basin:	SD				CERR Code:	
District:	SD					
TS:						
Health Risk Asmt:						
Non-Cancer Chronic Haz Ind:						
Non-Cancer Acute Haz Ind:						
<b><u>2000 Criteria Data</u></b>						
Facility ID:	3855				CERR Code:	
Facility SIC Code:	5541				TOGT:	3.4747062
CO:	37				ROGT:	3.4747062
Air Basin:	SD				COT:	
District:	SD				NOXT:	
COID:	SD				SOXT:	
DISN:	SAN DIEGO COUNTY APCD				PMT:	
CHAPIS:					PM10T:	
<b><u>2000 Toxic Data</u></b>						
Facility ID:	3855				COID:	SD
Facility SIC Code:	5541				DISN:	SAN DIEGO COUNTY APCD
CO:	37				CHAPIS:	
Air Basin:	SD				CERR Code:	
District:	SD					
TS:						
Health Risk Asmt:						
Non-Cancer Chronic Haz Ind:						
Non-Cancer Acute Haz Ind:						
<b><u>2001 Criteria Data</u></b>						
Facility ID:	3855				CERR Code:	
Facility SIC Code:	5541				TOGT:	3.47
CO:	37				ROGT:	3.47
Air Basin:	SD				COT:	
District:	SD				NOXT:	
COID:	SD				SOXT:	
DISN:	SAN DIEGO COUNTY APCD				PMT:	
CHAPIS:					PM10T:	
<b><u>2001 Toxic Data</u></b>						
Facility ID:	3855				COID:	SD



Map Key	Number of Records	Direction	Distance (mi/ft)	Elev/Diff (ft)	Site	DB
<b>Facility SIC Code:</b> <b>CO:</b> <b>Air Basin:</b> <b>District:</b> <b>TS:</b> <b>Health Risk Asmt:</b> <b>Non-Cancer Chronic Haz Ind:</b> <b>Non-Cancer Acute Haz Ind:</b>	5541 37 SD SD     				<b>DISN:</b> <b>CHAPIS:</b> <b>CERR Code:</b>	SAN DIEGO COUNTY APCD
<b>2002 Criteria Data</b>						
<b>Facility ID:</b> <b>Facility SIC Code:</b> <b>CO:</b> <b>Air Basin:</b> <b>District:</b> <b>COID:</b> <b>DISN:</b> <b>CHAPIS:</b>	3855 5541 37 SD SD SD SAN DIEGO COUNTY APCD				<b>CERR Code:</b> <b>TOGT:</b> <b>ROGT:</b> <b>COT:</b> <b>NOXT:</b> <b>SOXT:</b> <b>PMT:</b> <b>PM10T:</b>	 3.4747062 3.4747062     
<b>2002 Toxic Data</b>						
<b>Facility ID:</b> <b>Facility SIC Code:</b> <b>CO:</b> <b>Air Basin:</b> <b>District:</b> <b>TS:</b> <b>Health Risk Asmt:</b> <b>Non-Cancer Chronic Haz Ind:</b> <b>Non-Cancer Acute Haz Ind:</b>	3855 5541 37 SD SD    				<b>COID:</b> <b>DISN:</b> <b>CHAPIS:</b> <b>CERR Code:</b>	SD SAN DIEGO COUNTY APCD  
<a href="#">12</a>	4 of 17	NNE	0.08 / 396.85	39.20 / 0	ARCOOCEANSIDE 1990 OCEANSIDE BL OCEANSIDE CA 92054	EMISSIONS
<b>2003 Criteria Data</b>						
<b>Facility ID:</b> <b>Facility SIC Code:</b> <b>CO:</b> <b>Air Basin:</b> <b>District:</b> <b>COID:</b> <b>DISN:</b> <b>CHAPIS:</b>	3855 5541 37 SD SD SD SAN DIEGO COUNTY APCD				<b>CERR Code:</b> <b>TOGT:</b> <b>ROGT:</b> <b>COT:</b> <b>NOXT:</b> <b>SOXT:</b> <b>PMT:</b> <b>PM10T:</b>	 3.4747062 3.4747062     
<b>2003 Toxic Data</b>						
<b>Facility ID:</b> <b>Facility SIC Code:</b> <b>CO:</b> <b>Air Basin:</b> <b>District:</b> <b>TS:</b> <b>Health Risk Asmt:</b> <b>Non-Cancer Chronic Haz Ind:</b> <b>Non-Cancer Acute Haz Ind:</b>	3855 5541 37 SD SD    				<b>COID:</b> <b>DISN:</b> <b>CHAPIS:</b> <b>CERR Code:</b>	SD SAN DIEGO COUNTY APCD  
<a href="#">12</a>	5 of 17	NNE	0.08 / 396.85	39.20 / 0	MIKE GASCON 1990 OCEANSIDE BLVD	HHSS

Map Key	Number of Records	Direction	Distance (mi/ft)	Elev/Diff (ft)	Site	DB
---------	-------------------	-----------	------------------	----------------	------	----

# OCEANSIDE CA 92054

County: San Diego  
 Pdf File Url: http://geotracker.waterboards.ca.gov/ustpdfs/pdf/0002abbe.pdf

<a href="#">12</a>	6 of 17	NNE	0.08 / 396.85	39.20 / 0	OCEANSIDE GAS & MARKET 1990 OCEANSIDE BLVD OCEANSIDE CA 92054	SANDIEGO HAZ
--------------------	---------	-----	---------------	-----------	---	-----------------

<b>Record ID:</b>	DEH2008-HUPFP-209000	<b>GIS Record ID:</b>	DEH2008-HUPFP-209000
<b>Facility Name:</b>	OCEANSIDE GAS & MARKET	<b>GIS Facility City:</b>	OCEANSIDE
<b>Facility City:</b>	OCEANSIDE	<b>GIS Facility ZipCode:</b>	92054
<b>Facility ZipCode:</b>	92054	<b>GIS Fac Latitude:</b>	33.1954019
<b>Facility Latitude:</b>	33.19521769918599	<b>GIS Fac Longitude:</b>	-117.3538243
<b>Facility Longitude:</b>	-117.35362390261886		
<b>Facility Address:</b>	1990 OCEANSIDE BLVD		
<b>GIS Facility Name:</b>	OCEANSIDE GAS & MARKET		
<b>GIS Facility Address:</b>	1990 OCEANSIDE BLVD, OCEANSIDE, CA 92054		

## HMD Facility Data

<b>CERS ID:</b>	10,372,633	<b>Onsite H Waste Trmt:</b>	false
<b>Facility ID No:</b>	37-000-209000	<b>Haz Mat on Site:</b>	true
<b>EPA ID No:</b>	CAL000326584	<b>Haz Waste Generator:</b>	false
<b>Active Permit:</b>		<b>Own/Oper Under:</b>	true
<b>Permit Status:</b>	Permit Renewed	<b>Own/Oper Above:</b>	false
<b>Bus. Phone:</b>	760-754-3334	<b>Recycle:</b>	false
<b>Bus. Fax:</b>	0.0	<b>RCRA Large Qty Gen:</b>	false
<b>Last Updated:</b>	04/11/2018 02:30:45 AM	<b>HHW Collection:</b>	false
<b>Zip Codes:</b>	52	<b>Atoms:</b>	419
<b>Mailing Address:</b>	3325 W 6th Street, Los Angeles, CA 90020		

## HMD Permits REST Data

<b>GIS Facility ID:</b>		<b>Status:</b>	
<b>GIS CERS ID:</b>	10372633	<b>ER Contact:</b>	
<b>GIS Record Type:</b>	LUEG-DEH/HMD/UPFP/Facility	<b>ER Con Work Ph:</b>	
<b>Per Type:</b>		<b>Census Tract:</b>	185.09
<b>Per Sub Type:</b>		<b>Parcel Zip:</b>	92054
<b>Per Cat:</b>		<b>Community:</b>	Oceanside
<b>Record Status:</b>	Permit Renewed	<b>Jurisdiction:</b>	OCEANSIDE
<b>HW Tier:</b>	Not Applicable	<b>Basin No:</b>	904.1
<b>LRG QTY MW Gener:</b>	No	<b>BOS Dist:</b>	5
<b>EPA ID No:</b>	CAL000326584	<b>Tbpg Grid:</b>	1086 D 7
<b>RMP CAL ARP:</b>		<b>Insp Dist:</b>	HT201
<b>Tank Owner:</b>	8	<b>Feature ID:</b>	1493301100
<b>SIC Code:</b>	0000	<b>X Coord:</b>	6223998.027
<b>NAICS Code:</b>		<b>Y Coord:</b>	2016511.481
<b>Disclose Qty Haz Mat:</b>	Y	<b>Kiva Per Typ:</b>	HK07 209000
<b>Exp Date:</b>	4/29/2020	<b>Agency Name:</b>	COSD
<b>Open Date:</b>		<b>Point X:</b>	6223998.02694605
<b>Own/Operate USTs :</b>		<b>Point Y:</b>	2016511.48106848
<b>UST Facility:</b>		<b>Lat GS84:</b>	33.1954019
<b>Total No USTs:</b>		<b>Lon GS84:</b>	-117.3538243
<b>No of Tanks:</b>		<b>Loc Name:</b>	
<b>Own Oper APS:</b>	N	<b>Score:</b>	
<b>Tot APSA Cap:</b>		<b>Match Type:</b>	
<b>Capacity LR:</b>		<b>Side:</b>	
<b>Haz Waste G:</b>		<b>X Map Coord:</b>	
<b>Recycle100:</b>	N	<b>Y Map Coord:</b>	
<b>Onsite Haz Waste Tre:</b>	N	<b>User Fld:</b>	
<b>RCRA LRG Qty:</b>	N	<b>Addr Type:</b>	
<b>Haz Wst Coll Site:</b>	N	<b>ARC Address:</b>	
<b>Accept Offs:</b>		<b>ARC City:</b>	

Map Key	Number of Records	Direction	Distance (mi/ft)	Elev/Diff (ft)	Site	DB
Universal Waste Han:	N				ARC Zipcode:	
Toxic Gas:	No				ARC State:	
Hazmat EHS:	N				ARC APN:	
Hazmat Rad:	No				Zip:	
Haz Waste Rad:	N				Farm Nursery:	
Haz Waste EHS:	N				Indian or Territory:	
Full Name:	Kohanoff Oceanside Inc				County ID:	
Email Perm:					Bill Code 2:	
Phone Perm:	818-427-4633				Bill Code 3:	
Site Address:					Univ Waste Gen Type:	
Parcel No:	149-330-11-00					
Record Ali:	Unified Program Facility Permit					
Address:						
Business Type:	UST - Retail Site - No Repair Service					
Bill Code:						
ER Con Name:						
ER Con Title:						
Water Purv:	OCEANSIDE					
Fire Agency:	OCEANSIDE					
Geo SRC:	Mapped to record address					
Match Addr:						

#### DEH HMD Hazardous Waste and Materials Data

ID:	117,090	Permit Status:	Permit Renewed
Child Record ID:	DEH2017-HWAST-0136490	Active Permit:	true
CAS No:		Haz Material Type:	
Last Updated:	01/17/2018 03:47:42 PM	Trade Secret:	
Chemical Name:	WASTE 181 INORGANIC SOLID WASTE (OTHER)		
Common Name Inventory:	SPENT GASOLINE FUEL FILTER & WASTE ABSORBENT		
ID:	139,594	Permit Status:	Permit Renewed
Child Record ID:	DEH2018-HWAST-0145046	Active Permit:	true
CAS No:		Haz Material Type:	
Last Updated:	10/25/2018 06:03:48 PM	Trade Secret:	
Chemical Name:	WASTE 181 INORGANIC SOLID WASTE (OTHER)		
Common Name Inventory:	SPENT GASOLINE FUEL FILTER & WASTE ABSORBENT		
ID:	117,088	Permit Status:	Permit Renewed
Child Record ID:	DEH2017-HCHEM-0160917	Active Permit:	true
CAS No:	8006-61-9	Haz Material Type:	Pure
Last Updated:	01/17/2018 03:47:42 PM	Trade Secret:	
Chemical Name:	PREMIUM UNLEADED		
Common Name Inventory:	UNDERGROUND TANK 105191 T006		
ID:	46,064	Permit Status:	Permit Renewed
Child Record ID:	DEH2017-HWAST-0106354	Active Permit:	true
CAS No:		Haz Material Type:	
Last Updated:	04/18/2017 06:07:19 PM	Trade Secret:	
Chemical Name:	WASTE 181 INORGANIC SOLID WASTE (OTHER)		
Common Name Inventory:	SPENT GASOLINE FUEL FILTER & WASTE ABSORBENT		
ID:	117,089	Permit Status:	Permit Renewed
Child Record ID:	DEH2017-HCHEM-0160918	Active Permit:	true
CAS No:	8006-61-9	Haz Material Type:	Pure
Last Updated:	01/17/2018 03:47:42 PM	Trade Secret:	
Chemical Name:	REGULAR UNLEADED		
Common Name Inventory:	UNDERGROUND TANK 105191 T005		
ID:	203,491	Permit Status:	Permit Renewed
Child Record ID:	DEH2018-HCHEM-0199194	Active Permit:	true
CAS No:	8006-61-9	Haz Material Type:	Pure
Last Updated:	04/22/2019 11:44:00 AM	Trade Secret:	
Chemical Name:	REGULAR UNLEADED		
Common Name Inventory:	UNDERGROUND TANK 105191 T005		
ID:	203,492	Permit Status:	Permit Renewed
Child Record ID:	DEH2018-HWAST-0171781	Active Permit:	true

Map Key	Number of Records	Direction	Distance (mi/ft)	Elev/Diff (ft)	Site	DB
<hr/>						
<b>CAS No:</b>					<b>Haz Material Type:</b>	
<b>Last Updated:</b>	04/22/2019 11:44:00 AM				<b>Trade Secret:</b>	
<b>Chemical Name:</b>		WASTE 181 INORGANIC SOLID WASTE (OTHER)				
<b>Common Name Inventory:</b>		SPENT GASOLINE FUEL FILTER & WASTE ABSORBENT				
<b>ID:</b>	46,063				<b>Permit Status:</b>	Permit Renewed
<b>Child Record ID:</b>	DEH2017-HCHEM-0127349				<b>Active Permit:</b>	true
<b>CAS No:</b>	8006-61-9				<b>Haz Material Type:</b>	Pure
<b>Last Updated:</b>	04/18/2017 06:07:19 PM				<b>Trade Secret:</b>	
<b>Chemical Name:</b>		REGULAR UNLEADED				
<b>Common Name Inventory:</b>		UNDERGROUND TANK 105191 T005				
<b>ID:</b>	139,595				<b>Permit Status:</b>	Permit Renewed
<b>Child Record ID:</b>	DEH2018-HWAST-0145047				<b>Active Permit:</b>	true
<b>CAS No:</b>					<b>Haz Material Type:</b>	
<b>Last Updated:</b>	10/25/2018 06:03:48 PM				<b>Trade Secret:</b>	
<b>Chemical Name:</b>		WASTE 134 AQUEOUS SOL'N W/LESS 10% ORG				
<b>Common Name Inventory:</b>		FUEL & WATER				
<b>ID:</b>	117,091				<b>Permit Status:</b>	Permit Renewed
<b>Child Record ID:</b>	DEH2017-HWAST-0136491				<b>Active Permit:</b>	true
<b>CAS No:</b>					<b>Haz Material Type:</b>	
<b>Last Updated:</b>	01/17/2018 03:47:42 PM				<b>Trade Secret:</b>	
<b>Chemical Name:</b>		WASTE 134 AQUEOUS SOL'N W/LESS 10% ORG				
<b>Common Name Inventory:</b>		FUEL & WATER				
<b>ID:</b>	203,493				<b>Permit Status:</b>	Permit Renewed
<b>Child Record ID:</b>	DEH2018-HWAST-0171782				<b>Active Permit:</b>	true
<b>CAS No:</b>					<b>Haz Material Type:</b>	
<b>Last Updated:</b>	04/22/2019 11:44:00 AM				<b>Trade Secret:</b>	
<b>Chemical Name:</b>		WASTE 134 AQUEOUS SOL'N W/LESS 10% ORG				
<b>Common Name Inventory:</b>		FUEL & WATER				
<b>ID:</b>	46,065				<b>Permit Status:</b>	Permit Renewed
<b>Child Record ID:</b>	DEH2017-HWAST-0106355				<b>Active Permit:</b>	true
<b>CAS No:</b>					<b>Haz Material Type:</b>	
<b>Last Updated:</b>	04/18/2017 06:07:19 PM				<b>Trade Secret:</b>	
<b>Chemical Name:</b>		WASTE 134 AQUEOUS SOL'N W/LESS 10% ORG				
<b>Common Name Inventory:</b>		FUEL & WATER				
<b>ID:</b>	139,592				<b>Permit Status:</b>	Permit Renewed
<b>Child Record ID:</b>	DEH2018-HCHEM-0170988				<b>Active Permit:</b>	true
<b>CAS No:</b>	8006-61-9				<b>Haz Material Type:</b>	Pure
<b>Last Updated:</b>	10/25/2018 06:03:48 PM				<b>Trade Secret:</b>	
<b>Chemical Name:</b>		PREMIUM UNLEADED				
<b>Common Name Inventory:</b>		UNDERGROUND TANK 105191 T006				
<b>ID:</b>	203,490				<b>Permit Status:</b>	Permit Renewed
<b>Child Record ID:</b>	DEH2018-HCHEM-0199193				<b>Active Permit:</b>	true
<b>CAS No:</b>	8006-61-9				<b>Haz Material Type:</b>	Pure
<b>Last Updated:</b>	04/22/2019 11:44:00 AM				<b>Trade Secret:</b>	
<b>Chemical Name:</b>		PREMIUM UNLEADED				
<b>Common Name Inventory:</b>		UNDERGROUND TANK 105191 T006				
<b>ID:</b>	139,593				<b>Permit Status:</b>	Permit Renewed
<b>Child Record ID:</b>	DEH2018-HCHEM-0170989				<b>Active Permit:</b>	true
<b>CAS No:</b>	8006-61-9				<b>Haz Material Type:</b>	Pure
<b>Last Updated:</b>	10/25/2018 06:03:48 PM				<b>Trade Secret:</b>	
<b>Chemical Name:</b>		REGULAR UNLEADED				
<b>Common Name Inventory:</b>		UNDERGROUND TANK 105191 T005				
<b>ID:</b>	46,062				<b>Permit Status:</b>	Permit Renewed
<b>Child Record ID:</b>	DEH2017-HCHEM-0127348				<b>Active Permit:</b>	true
<b>CAS No:</b>	8006-61-9				<b>Haz Material Type:</b>	Pure
<b>Last Updated:</b>	04/18/2017 06:07:19 PM				<b>Trade Secret:</b>	
<b>Chemical Name:</b>		PREMIUM UNLEADED				
<b>Common Name Inventory:</b>		UNDERGROUND TANK 105191 T006				

Map Key	Number of Records	Direction	Distance (mi/ft)	Elev/Diff (ft)	Site	DB
---------	-------------------	-----------	------------------	----------------	------	----

#### DEH HMD Inspection and Violation Data

<b>Container Tank ID:</b>		<b>Inspection No:</b>	6,121,009
<b>Facility ID No:</b>	37-000-209000	<b>Inspection Type:</b>	Initial Inspection
<b>ID:</b>	24,878	<b>Inspection Date:</b>	12/03/2018 04:24:00 PM
<b>UST ID:</b>	19119	<b>Compliance Date:</b>	12/03/2018 12:00:00 AM
<b>Permit Status:</b>	Permit Renewed	<b>Last Updated:</b>	04/22/2019 11:44:00 AM
<b>Active Permit:</b>	true	<b>NOV:</b>	false
<b>Program Element:</b>	Underground Storage Tank		
<b>Violation Classification:</b>	Class II		
<b>Violation Code:</b>	2030036 (TCR 9b) Failure to comply with one or more of the following overfill prevention equipment requirements: 1. Alert the transfer operator when the tank is 90% full by restricting the flow into the tank or triggering an audible and visual alarm; or 2. Restrict delivery of flow to the tank at least 30m before the tank overfills, provided the restriction occurs when the tank is filled to no more than 95% of capacity and activate an audible alarm at least 5m before the tank overfills; or 3. Provide positive shut-off of flow to the tank when the tank is filled to no more than 95% of capacity; or 4. Provide positive shut-off of flow to the tank so that none of the fittings located on the top of the tank are exposed to product due to overfilling. 5. Install/retrofit overfill prevention equipment that does not use flow restrictors on vent piping to meet overfill prevention equipment requirements when the overfill prevention equipment is installed, repaired, or replaced on and after October 1, 2018. 6. For USTs installed before October 1, 2018, perform an inspection by October 13, 2018 and every 36 months thereafter. 7. For USTs installed on and after October 1, 2018, perform an inspection at installation and every 36 months thereafter. 8. Inspected within 30 days after a repair to the overfill prevention equipment. 9. Inspected using an applicable manufacturer guidelines, industry codes, engineering standards, or a method approved by a professional engineer. 10. Inspected by a certified UST service technician. 11. Maintain records of overfill prevention equipment inspection for 36 months. 23 CCR 2635(c)(1), 2635(d), 2637.2(a-c), 2665, 2712(b)(1)(G)		

<b>Container Tank ID:</b>		<b>Inspection No:</b>	5,542,726
<b>Facility ID No:</b>	37-000-209000	<b>Inspection Type:</b>	Routine
<b>ID:</b>	24,879	<b>Inspection Date:</b>	12/05/2016 04:36:00 PM
<b>UST ID:</b>		<b>Compliance Date:</b>	12/05/2016 12:00:00 AM
<b>Permit Status:</b>	Permit Renewed	<b>Last Updated:</b>	04/22/2019 11:44:00 AM
<b>Active Permit:</b>	true	<b>NOV:</b>	false
<b>Program Element:</b>	Hazardous Waste Generator		
<b>Violation Classification:</b>	Minor		
<b>Violation Code:</b>	3030007 Failed to properly label/date hazardous waste container and/or tank. 22 CCR 66262.34(f)		

<b>Container Tank ID:</b>		<b>Inspection No:</b>	5,542,726
<b>Facility ID No:</b>	37-000-209000	<b>Inspection Type:</b>	Routine
<b>ID:</b>	24,874	<b>Inspection Date:</b>	12/05/2016 04:36:00 PM
<b>UST ID:</b>		<b>Compliance Date:</b>	
<b>Permit Status:</b>	Permit Renewed	<b>Last Updated:</b>	04/22/2019 11:44:00 AM
<b>Active Permit:</b>	true	<b>NOV:</b>	
<b>Program Element:</b>	Underground Storage Tank		
<b>Violation Classification:</b>			
<b>Violation Code:</b>	2010007 Failure to submit and maintain complete and current Certification of Financial Responsibility or other mechanism of financial assurance. HSC 25292.2, 25299.30-25299.34; 23 CCR 2711; 2808.1, 2809-2809.2		

<b>Container Tank ID:</b>		<b>Inspection No:</b>	5,253,206
<b>Facility ID No:</b>	37-000-209000	<b>Inspection Type:</b>	Routine
<b>ID:</b>	24,871	<b>Inspection Date:</b>	12/07/2015 03:45:00 PM
<b>UST ID:</b>	19119	<b>Compliance Date:</b>	12/07/2015 12:00:00 AM
<b>Permit Status:</b>	Permit Renewed	<b>Last Updated:</b>	04/22/2019 11:44:00 AM
<b>Active Permit:</b>	true	<b>NOV:</b>	false
<b>Program Element:</b>	Underground Storage Tank		
<b>Violation Classification:</b>			
<b>Violation Code:</b>	2030017 Failure to maintain all product piping outside the dispenser to be fail-safe & shut down the pump when a leak is detected and the monitoring system shuts down the pump or flow restriction occurs when a leak is detected in the under dispenser containment. 23 CCR 2636(f)(5)		

<b>Container Tank ID:</b>		<b>Inspection No:</b>	5,542,726
<b>Facility ID No:</b>	37-000-209000	<b>Inspection Type:</b>	Routine
<b>ID:</b>	24,872	<b>Inspection Date:</b>	12/05/2016 04:36:00 PM
<b>UST ID:</b>	19119	<b>Compliance Date:</b>	12/05/2016 12:00:00 AM
<b>Permit Status:</b>	Permit Renewed	<b>Last Updated:</b>	04/22/2019 11:44:00 AM
<b>Active Permit:</b>	true	<b>NOV:</b>	false
<b>Program Element:</b>	Underground Storage Tank		
<b>Violation Classification:</b>			
<b>Violation Code:</b>	2060015 (RD) Failure of sensor to be located in the proper position/location. 23 CCR 2630(d), 2641(a)		

Map Key	Number of Records	Direction	Distance (mi/ft)	Elev/Diff (ft)	Site	DB
<hr/>						
Container Tank ID:				Inspection No:	5,253,206	
Facility ID No:	37-000-209000			Inspection Type:	Routine	
ID:	24,870			Inspection Date:	12/07/2015 03:45:00 PM	
UST ID:				Compliance Date:		
Permit Status:	Permit Renewed			Last Updated:	04/22/2019 11:44:00 AM	
Active Permit:	true			NOV:		
Program Element:	Underground Storage Tank					
Violation Classification:						
Violation Code:	2010007 Failure to submit and maintain complete and current Certification of Financial Responsibility or other mechanism of financial assurance. HSC 25292.2, 25299.30-25299.34; 23 CCR 2711; 2808.1, 2809-2809.2					
<hr/>						
Container Tank ID:				Inspection No:	5,542,726	
Facility ID No:	37-000-209000			Inspection Type:	Routine	
ID:	24,875			Inspection Date:	12/05/2016 04:36:00 PM	
UST ID:	19120			Compliance Date:	12/06/2016 12:00:00 AM	
Permit Status:	Permit Renewed			Last Updated:	04/22/2019 11:44:00 AM	
Active Permit:	true			NOV:	false	
Program Element:	Underground Storage Tank					
Violation Classification:						
Violation Code:	2030013 Failure to comply with one or more of the designated operator monthly inspection requirements: failed to inspect the monthly alarm history report; attach a copy of the alarm history; failed to inspect for the presence of liquid or debris in the spill container/spill bucket and under dispenser containment; failed to inspect the under dispenser containment to ensure that monitoring equipment is placed in the proper position; failure to inspect for liquid or debris in the containment sump where an alarm occurred or for which there is no record of a service visit; or failure to check that all testing and maintenance has been completed and documented. 23 CCR 2715					
<hr/>						
Container Tank ID:				Inspection No:	6,121,009	
Facility ID No:	37-000-209000			Inspection Type:	Initial Inspection	
ID:	24,877			Inspection Date:	12/03/2018 04:24:00 PM	
UST ID:				Compliance Date:		
Permit Status:	Permit Renewed			Last Updated:	04/22/2019 11:44:00 AM	
Active Permit:	true			NOV:		
Program Element:	Underground Storage Tank					
Violation Classification:						
Violation Code:	2010012 Failure to maintain UST records in sufficient detail to enable the CUPA to determine whether the UST systems are in compliance. HSC 25293					
<hr/>						
Container Tank ID:				Inspection No:	5,542,726	
Facility ID No:	37-000-209000			Inspection Type:	Routine	
ID:	24,873			Inspection Date:	12/05/2016 04:36:00 PM	
UST ID:				Compliance Date:		
Permit Status:	Permit Renewed			Last Updated:	04/22/2019 11:44:00 AM	
Active Permit:	true			NOV:		
Program Element:	Underground Storage Tank					
Violation Classification:						
Violation Code:	2010003 The owner/operator has failed to designate an UST operator or to inform the CUPA or any change in the designated UST operator(s) within 30 days after a change. 23 CCR 2715(a)					
<hr/>						
Container Tank ID:				Inspection No:	5,070,161	
Facility ID No:	37-000-209000			Inspection Type:	Routine	
ID:	24,868			Inspection Date:	12/08/2014 12:00:00 AM	
UST ID:	87			Compliance Date:	12/11/2014 12:00:00 AM	
Permit Status:	Permit Renewed			Last Updated:	04/22/2019 11:44:00 AM	
Active Permit:	true			NOV:	false	
Program Element:	Underground Storage Tank					
Violation Classification:						
Violation Code:	2030003 Failure of the leak detection equipment to have an audible and visual alarm as required. 23 CCR 16 2632, 2634, 2636, 2666					
<hr/>						
Container Tank ID:				Inspection No:	5,253,206	
Facility ID No:	37-000-209000			Inspection Type:	Routine	
ID:	24,869			Inspection Date:	12/07/2015 03:45:00 PM	
UST ID:	19120			Compliance Date:	12/07/2015 12:00:00 AM	
Permit Status:	Permit Renewed			Last Updated:	04/22/2019 11:44:00 AM	
Active Permit:	true			NOV:	false	
Program Element:	Underground Storage Tank					
Violation Classification:						
Violation Code:	2060015 (RD) Failure of sensor to be located in the proper position/location. 23 CCR 2630(d), 2641(a)					



Map Key	Number of Records	Direction	Distance (mi/ft)	Elev/Diff (ft)	Site	DB
<div> <div> <b>Container Tank ID:</b>  <b>Facility ID No:</b> 37-000-209000  <b>ID:</b> 24,876  <b>UST ID:</b>  <b>Permit Status:</b> Permit Renewed  <b>Active Permit:</b> true  <b>Program Element:</b> Underground Storage Tank  <b>Violation Classification:</b>  <b>Violation Code:</b> 2010012 Failure to maintain UST records of monitoring, testing, repairing, and closure in sufficient detail to enable the CUPA to determine whether the UST systems are in compliance. HSC 6.7 25293 </div> <div> <b>Inspection No:</b> 5,831,626  <b>Inspection Type:</b> Routine  <b>Inspection Date:</b> 12/05/2017 02:11:00 PM  <b>Compliance Date:</b>  <b>Last Updated:</b> 04/22/2019 11:44:00 AM  <b>NOV:</b> </div> </div>						
<a href="#">12</a>	7 of 17	NNE	0.08 / 396.85	39.20 / 0	ARCO FACILITY NO. 1862 1990 OCEANSIDE BLVD, OCEANSIDE CA 92054 CA	SANDIEGO HAZ
<div> <div> <b>Record ID:</b> DEH2004-HUPFP-202969  <b>Facility Name:</b> ARCO FACILITY NO. 1862  <b>Facility City:</b>  <b>Facility ZipCode:</b>  <b>Facility Latitude:</b>  <b>Facility Longitude:</b>  <b>Facility Address:</b> 1990 OCEANSIDE BLVD, OCEANSIDE CA 92054  <b>GIS Facility Name:</b>  <b>GIS Facility Address:</b> </div> <div> <b>GIS Record ID:</b>  <b>GIS Facility City:</b>  <b>GIS Facility ZipCode:</b>  <b>GIS Fac Latitude:</b>  <b>GIS Fac Longitude:</b> </div> </div>						
<a href="#">12</a>	8 of 17	NNE	0.08 / 396.85	39.20 / 0	ARCO FACILITY NO. 1862 1990 OCEANSIDE BL 1862, OCEANSIDE, 92054-4424 CA	SANDIEGO HAZ
<div> <div> <b>Record ID:</b> DEH2002-HUPFP-105191  <b>Facility Name:</b> ARCO FACILITY NO. 1862  <b>Facility City:</b>  <b>Facility ZipCode:</b>  <b>Facility Latitude:</b>  <b>Facility Longitude:</b>  <b>Facility Address:</b> 1990 OCEANSIDE BL 1862, OCEANSIDE, 92054-4424  <b>GIS Facility Name:</b>  <b>GIS Facility Address:</b> </div> <div> <b>GIS Record ID:</b>  <b>GIS Facility City:</b>  <b>GIS Facility ZipCode:</b>  <b>GIS Fac Latitude:</b>  <b>GIS Fac Longitude:</b> </div> </div>						
<a href="#">12</a>	9 of 17	NNE	0.08 / 396.85	39.20 / 0	MIKE GASCON 1990 OCEANSIDE BLVD OCEANSIDE CA	HIST TANK
<div> <div> <b>Owner Name:</b> ARCO PETROLEUM PRODUCTS CO.  <b>Owner Street:</b> 515 SOUTH FLOWER STREET  <b>Owner City:</b> LOS ANGELES  <b>Owner State:</b> CA  <b>Owner Zip:</b> 90071 </div> <div> <b>No of Containers:</b> 4  <b>County:</b> SAN DIEGO  <b>Facility State:</b> CA  <b>Facility Zip:</b> 92054 </div> </div>						
<a href="#">12</a>	10 of 17	NNE	0.08 / 396.85	39.20 / 0	PSI #1862/ARCO #1862 1990 OCEANSIDE BLVD, OCEANSIDE, CA 92054 OCEANSIDE CA	SAN DIEGO LOP
<div> <div> <b>SWRCB Global ID:</b> T0607301067  <b>Record ID:</b> DEH1988-LSAM-H05191-001  <b>Record Status:</b> Completed  <b>Opened Date:</b> 1/15/1988  <b>Case Type:</b> LOP - Local Oversight Program  <b>Historical Name:</b> ARCO 1862  <b>Lead Agency:</b> DEH/SAM  <b>Lead Agency Date:</b> 1/15/1987  <b>Funding:</b> S - LOP State Fund </div> <div> <b>Parcel No:</b> 149-330-11-00  <b>Census Tract:</b> 185.09  <b>Zip Code 2:</b> 92054  <b>Community:</b> Oceanside  <b>Jurisdiction:</b> OCEANSIDE  <b>Watershed Basin No:</b> 904.1  <b>Latitude GS 84:</b> 33.1954019  <b>Longitude GS 84:</b> -117.3538243  <b>X Map Coord:</b> 6223998.027 </div> </div>						

Map Key	Number of Records	Direction	Distance (mi/ft)	Elev/Diff (ft)	Site	DB
<hr/>						
Fire Agency:	OCEANSIDE			Y Map Coord:	2016511.481	
Water Purveyor:	OCEANSIDE					
File Case Type:	CLOSED OR TRANSFERRED LOP CASES					
<hr/>						
<a href="#">12</a>	11 of 17	NNE	0.08 / 396.85	39.20 / 0	PSI #1862/ARCO #1862 1990 OCEANSIDE BLVD, OCEANSIDE, CA 92054 OCEANSIDE CA	SAN DIEGO LOP
<hr/>						
SWRCB Global ID:	T0608188283			Parcel No:	149-330-11-00	
Record ID:	DEH2000-LSAM-H05191-002			Census Tract:	185.09	
Record Status:	Completed			Zip Code 2:	92054	
Opened Date:	10/27/2000			Community:	Oceanside	
Case Type:	LOP - Local Oversight Program			Jurisdiction:	OCEANSIDE	
Historical Name:	ARCO 1862			Watershed Basin No:	904.1	
Lead Agency:	DEH/SAM			Latitude GS 84:	33.1954019	
Lead Agency Date:	7/24/2002			Longitude GS 84:	-117.3538243	
Funding:	S - LOP State Fund			X Map Coord:	6223998.027	
Fire Agency:	OCEANSIDE			Y Map Coord:	2016511.481	
Water Purveyor:	OCEANSIDE					
File Case Type:	CLOSED OR TRANSFERRED LOP CASES					
<hr/>						
<a href="#">12</a>	12 of 17	NNE	0.08 / 396.85	39.20 / 0	KOHANOFF OCEANSIDE INC DBA OCEANSIDE GAS & MARKET 1990 OCEANSIDE BLVD OCEANSIDE CA 92054	RCRA NON GEN
<hr/>						
EPA Handler ID:	CAL000432852					
Gen Status Universe:	No Report					
Contact Name:	HENRY LEE					
Contact Address:	1990 OCEANSIDE BLVD , , OCEANSIDE , CA, 92054 ,					
Contact Phone No and Ext:	626-616-3886					
Contact Email:	KPRNY@YAHOO.COM					
Contact Country:						
County Name:	SAN DIEGO					
EPA Region:	09					
Land Type:						
Receive Date:	20180102					
<hr/>						
<u>Violation/Evaluation Summary</u>						
<hr/>						
Note:	NO RECORDS: As of June 2019, there are no Compliance Monitoring and Enforcement (violation) records associated with this facility (EPA ID).					
<hr/>						
<u>Handler Summary</u>						
<hr/>						
Importer Activity:	No					
Mixed Waste Generator:	No					
Transporter Activity:	Yes					
Transfer Facility:	No					
Onsite Burner Exemption:	No					
Furnace Exemption:	No					
Underground Injection Activity:	No					
Commercial TSD:	No					
Used Oil Transporter:	No					
Used Oil Transfer Facility:	No					
Used Oil Processor:	No					
Used Oil Refiner:	No					
Used Oil Burner:	No					
Used Oil Market Burner:	No					
Used Oil Spec Marketer:	No					

Map Key	Number of Records	Direction	Distance (mi/ft)	Elev/Diff (ft)	Site	DB
---------	-------------------	-----------	------------------	----------------	------	----

#### Hazardous Waste Handler Details

**Sequence No:** 1  
**Receive Date:** 20180102  
**Handler Name:** KOHANOFF OCEANSIDE INC DBA OCEANSIDE GAS & MARKET  
**Generator Status Universe:** No Report  
**Source Type:** Implementer

#### Owner/Operator Details

<b>Owner/Operator Ind:</b>	Current Operator	<b>Street No:</b>	
<b>Type:</b>	Other	<b>Street 1:</b>	1990 OCEANSIDE BLVD
<b>Name:</b>	HENRY LEE	<b>Street 2:</b>	
<b>Date Became Current:</b>		<b>City:</b>	OCEANSIDE
<b>Date Ended Current:</b>		<b>State:</b>	CA
<b>Phone:</b>	626-616-3886	<b>Country:</b>	
<b>Source Type:</b>	Implementer	<b>Zip Code:</b>	92054

<b>Owner/Operator Ind:</b>	Current Owner	<b>Street No:</b>	
<b>Type:</b>	Other	<b>Street 1:</b>	1990 OCEANSIDE BLVD
<b>Name:</b>	PARVIZ KOHANOFF	<b>Street 2:</b>	
<b>Date Became Current:</b>		<b>City:</b>	OCEANSIDE
<b>Date Ended Current:</b>		<b>State:</b>	CA
<b>Phone:</b>	818-427-4633	<b>Country:</b>	
<b>Source Type:</b>	Implementer	<b>Zip Code:</b>	92054

<a href="#">12</a>	13 of 17	<b>NNE</b>	<b>0.08 / 396.85</b>	<b>39.20 / 0</b>	<b>OCEANSIDE GAS &amp; MARKET 1990 OCEANSIDE BLVD OCEANSIDE CA 92054-4424</b>	<b>RCRA NON GEN</b>
--------------------	----------	------------	----------------------	------------------	---	-------------------------

**EPA Handler ID:** CAL000326584  
**Gen Status Universe:** No Report  
**Contact Name:** SONG KIM  
**Contact Address:** 1990 OCEANSIDE BLVD , , OCEANSIDE , CA, 92054 ,  
**Contact Phone No and Ext:** 760-754-3334  
**Contact Email:** SONGUKIM@HOTMAIL.COM  
**Contact Country:**  
**County Name:** SAN DIEGO  
**EPA Region:** 09  
**Land Type:**  
**Receive Date:** 20071109

#### Violation/Evaluation Summary

**Note:** NO RECORDS: As of June 2019, there are no Compliance Monitoring and Enforcement (violation) records associated with this facility (EPA ID).

#### Handler Summary

**Importer Activity:** No  
**Mixed Waste Generator:** No  
**Transporter Activity:** Yes  
**Transfer Facility:** No  
**Onsite Burner Exemption:** No  
**Furnace Exemption:** No  
**Underground Injection Activity:** No  
**Commercial TSD:** No  
**Used Oil Transporter:** No  
**Used Oil Transfer Facility:** No  
**Used Oil Processor:** No  
**Used Oil Refiner:** No  
**Used Oil Burner:** No  
**Used Oil Market Burner:** No  
**Used Oil Spec Marketer:** No

Map Key	Number of Records	Direction	Distance (mi/ft)	Elev/Diff (ft)	Site	DB
---------	-------------------	-----------	------------------	----------------	------	----

#### Hazardous Waste Handler Details

**Sequence No:** 1  
**Receive Date:** 20071109  
**Handler Name:** OCEANSIDE GAS & MARKET  
**Generator Status Universe:** No Report  
**Source Type:** Implementer

#### Owner/Operator Details

<b>Owner/Operator Ind:</b>	Current Operator	<b>Street No:</b>	
<b>Type:</b>	Other	<b>Street 1:</b>	1990 OCEANSIDE BLVD
<b>Name:</b>	SONG KIM	<b>Street 2:</b>	
<b>Date Became Current:</b>		<b>City:</b>	OCEANSIDE
<b>Date Ended Current:</b>		<b>State:</b>	CA
<b>Phone:</b>	760-754-3334	<b>Country:</b>	
<b>Source Type:</b>	Implementer	<b>Zip Code:</b>	92054

<b>Owner/Operator Ind:</b>	Current Owner	<b>Street No:</b>	
<b>Type:</b>	Other	<b>Street 1:</b>	1990 OCEANSIDE BLVD
<b>Name:</b>	SONG KIM INC.	<b>Street 2:</b>	
<b>Date Became Current:</b>		<b>City:</b>	OCEANSIDE
<b>Date Ended Current:</b>		<b>State:</b>	CA
<b>Phone:</b>	760-754-3334	<b>Country:</b>	
<b>Source Type:</b>	Implementer	<b>Zip Code:</b>	92054-0000

<a href="#">12</a>	14 of 17	<b>NNE</b>	<b>0.08 / 396.85</b>	<b>39.20 / 0</b>	<b>ARCO FACILITY NO 01862 1990 OCEANSIDE BLVD OCEANSIDE CA 92054</b>	<b>RCRA SQG</b>
--------------------	----------	------------	----------------------	------------------	--	-----------------

**EPA Handler ID:** CAR000105569  
**Gen Status Universe:** Small Quantity Generator  
**Contact Name:** JACK OMAN  
**Contact Address:** P O BOX 6038 , , ARTESIA , CA, 90702-6038 , US  
**Contact Phone No and Ext:** 714-690-2425  
**Contact Email:**  
**Contact Country:** US  
**County Name:** SAN DIEGO  
**EPA Region:** 09  
**Land Type:** Private  
**Receive Date:** 20020528

#### Violation/Evaluation Summary

**Note:** NO RECORDS: As of June 2019, there are no Compliance Monitoring and Enforcement (violation) records associated with this facility (EPA ID).

#### Handler Summary

**Importer Activity:** No  
**Mixed Waste Generator:** No  
**Transporter Activity:** No  
**Transfer Facility:** No  
**Onsite Burner Exemption:** No  
**Furnace Exemption:** No  
**Underground Injection Activity:** No  
**Commercial TSD:** No  
**Used Oil Transporter:** No  
**Used Oil Transfer Facility:** No  
**Used Oil Processor:** No  
**Used Oil Refiner:** No  
**Used Oil Burner:** No

Map Key	Number of Records	Direction	Distance (mi/ft)	Elev/Diff (ft)	Site	DB
Used Oil Market Burner:	No					
Used Oil Spec Marketer:	No					
<b><u>Hazardous Waste Handler Details</u></b>						
Sequence No:	1					
Receive Date:	20020528					
Handler Name:	ARCO FACILITY NO 01862					
Generator Status Universe:	Small Quantity Generator					
Source Type:	Notification					
<b><u>Waste Code Details</u></b>						
Hazardous Waste Code:	D000					
Waste Code Description:	DESCRIPTION					
Hazardous Waste Code:	D001					
Waste Code Description:	IGNITABLE WASTE					
Hazardous Waste Code:	D018					
Waste Code Description:	BENZENE					
<b><u>Owner/Operator Details</u></b>						
Owner/Operator Ind:	Current Owner			Street No:		
Type:	Private			Street 1:	P O BOX 6038	
Name:	B P WEST COAST PRODUCTS LLC			Street 2:		
Date Became Current:				City:	ARTESIA	
Date Ended Current:				State:	CA	
Phone:	714-690-2425			Country:		
Source Type:	Notification			Zip Code:	90702-6038	
<a href="#">12</a>	15 of 17	NNE	0.08 / 396.85	39.20 / 0	PSI #1862/ARCO #1862 1990 OCEANSIDE BLVD Oceanside CA	SANDIEGO SAM
Record ID:	DEH1988-LSAM-H05191-001			Primary Parcel:	YES	
REST Record ID:	DEH1988-LSAM-H05191-001			Primary Address:	YES	
ID:	6423			Address Type:	MASTER	
Object ID:	6298			Street String:	1990 OCEANSIDE BLVD	
SWRCB Global ID:	T0607301067			Community:	Oceanside	
Feature ID:	1493301100			Zip Code:	92054	
Parcel No:	149-330-11-00			Zip Community:	92054	
Case No:	H05191-001			Jurisdiction:	OCEANSIDE	
H No:	H05191			Census Tract:	185.09	
KIVA per Tp per No:	6SAM H05191			GT Global ID:	T0607301067	
Status:	Completed			GT RB Case No:	9UT23	
Historical Name:	ARCO 1862			GT Status:	Open - Site Assessment	
Record Name:	PSI #1862/ARCO #1862			GT Status Date:	12/8/2015,8:00PM	
Project Name:	PSI #1862/ARCO #1862			GT Case Type:	LUST Cleanup Site	
Record Status:	Open			GT Lead Agency:	SAN DIEGO COUNTY LOP	
Record Type:	SAM Investigation			GT CUF Case:	YES	
Record Alias:	SAM Investigation			GT County:	San Diego	
Date:	01/15/1988			GT Longitude:	-117.35376379	
DEH Permit Owner:				GT Latitude:	33.19548024	
Fire Agency:	OCEANSIDE			Agency Name:	COSD	
Point X:	6224017.02986			Lead Agency:	DEH/SAM	
Point Y:	2016471.5799			Lead Agcy Date:	1/14/1987,8:00PM	
Longitude GS84:	-117.3538243			Opened Date:	1/14/1988,8:00PM	
Latitude GS84:	33.1954019			ThomasBros Map Gd:	1086 D 7	
Watershed Basin:	904.1			Funding:	S - LOP State Fund	
Water Purveyor:	OCEANSIDE			BOS District:	5	
Address:	1990 OCEANSIDE BLVD, OCEANSIDE CA 92054					
Case Type:	LOP - Local Oversight Program					
Geo SRC:	Mapped to XY from previous SAM Layer					

Map Key	Number of Records	Direction	Distance (mi/ft)	Elev/Diff (ft)	Site	DB
<b>REST Record Type:</b> <b>Source File:</b>		LUEG-DEH/LWQD/SAM Investigation/NA Citizen Access DEH Site Assessment and Mitigation Investigation Sites; San Diego Site Assessment and Mitigation Investigation Sites				
<a href="#">12</a>	16 of 17	NNE	0.08 / 396.85	39.20 / 0	PSI #1862/ARCO #1862 1990 OCEANSIDE BLVD Oceanside CA	SANDIEGO SAM
<b>Record ID:</b> DEH2000-LSAM-H05191-002 <b>REST Record ID:</b> DEH2000-LSAM-H05191-002 <b>ID:</b> 4946 <b>Object ID:</b> 4942 <b>SWRCB Global ID:</b> T0608188283 <b>Feature ID:</b> 1493301100 <b>Parcel No:</b> 149-330-11-00 <b>Case No:</b> H05191-002 <b>H No:</b> H05191 <b>KIVA per Tp per No:</b> 6SAM H05191 <b>Status:</b> Completed <b>Historical Name:</b> ARCO 1862 <b>Record Name:</b> PSI #1862/ARCO #1862 <b>Project Name:</b> PSI #1862/ARCO #1862 <b>Record Status:</b> Completed <b>Record Type:</b> SAM Investigation <b>Record Alias:</b> SAM Investigation <b>Date:</b> 10/27/2000 <b>DEH Permit Owner:</b> <b>Fire Agency:</b> OCEANSIDE <b>Point X:</b> 6224017.02986 <b>Point Y:</b> 2016471.5799 <b>Longitude GS84:</b> -117.3538243 <b>Latitude GS84:</b> 33.1954019 <b>Watershed Basin:</b> 904.1 <b>Water Purveyor:</b> OCEANSIDE <b>Address:</b> 1990 OCEANSIDE BLVD, OCEANSIDE CA 92054 <b>Case Type:</b> LOP - Local Oversight Program <b>Geo SRC:</b> Mapped to XY from previous SAM Layer <b>REST Record Type:</b> LUEG-DEH/LWQD/SAM Investigation/NA <b>Source File:</b> Citizen Access DEH Site Assessment and Mitigation Investigation Sites; San Diego Site Assessment and Mitigation Investigation Sites		<b>Primary Parcel:</b> YES <b>Primary Address:</b> YES <b>Address Type:</b> MASTER <b>Street String:</b> 1990 OCEANSIDE BLVD <b>Community:</b> Oceanside <b>Zip Code:</b> 92054 <b>Zip Community:</b> 92054 <b>Jurisdiction:</b> OCEANSIDE <b>Census Tract:</b> 185.09 <b>GT Global ID:</b> T0608188283 <b>GT RB Case No:</b> <b>GT Status:</b> Completed - Case Closed <b>GT Status Date:</b> 6/5/2008,8:00PM <b>GT Case Type:</b> LUST Cleanup Site <b>GT Lead Agency:</b> SAN DIEGO COUNTY LOP <b>GT CUF Case:</b> NO <b>GT County:</b> San Diego <b>GT Longitude:</b> -117.353839 <b>GT Latitude:</b> 33.195446 <b>Agency Name:</b> COSD <b>Lead Agency:</b> DEH/SAM <b>Lead Agcy Date:</b> 7/23/2002,8:00PM <b>Opened Date:</b> 10/26/2000,8:00PM <b>ThomasBros Map Gd:</b> 1086 D 7 <b>Funding:</b> S - LOP State Fund <b>BOS District:</b> 5				

<a href="#">12</a>	17 of 17	NNE	0.08 / 396.85	39.20 / 0	OCEANSIDE GAS & MARKET 1990 OCEANSIDE BLVD OCEANSIDE CA 92054	SANDIEGO UST
<b>Facility ID:</b> 37-000-209000 <b>Record ID:</b> DEH2008-HUPFP-209000 <b>CERS ID:</b> 10,372,633 <b>EPA ID No:</b> CAL000326584 <b>Permit Status:</b> Permit Renewed <b>Atoms:</b> 419 <b>Business Phone:</b> 760-754-3334 <b>Business Fax:</b> 0.0 <b>Zip Codes:</b> 52 <b>Last Updated:</b> 04/11/2018 02:30:45 AM <b>Mailing Address:</b> 3325 W 6th Street, Los Angeles, CA 90020		<b>Active Permit:</b> true <b>RCRA Large Qty. Gen:</b> false <b>Own or Operate UG:</b> true <b>Own or Operate AG:</b> false <b>Haz. Mat. On-Site:</b> true <b>Haz. Waste Gen:</b> false <b>HHW Collection:</b> false <b>Onsite Haz Wt Trt:</b> false <b>Recycle:</b> false				

#### Tank Information

<b>Tank ID:</b> 19120 <b>Tank Status:</b> Active <b>Permit Status:</b> Permit Renewed <b>Active Permit:</b> true <b>Dt UST Perm Closed:</b>		<b>Tank Capacity in Gal:</b> 12,000 <b>Tank Contents:</b> Premium Unleaded <b>Tank Use:</b> Motor Vehicle Fueling <b>Piping Sys Type:</b> Pressure <b>Fac Type (UST Fac):</b> Motor Vehicle Fueling				
---	--	---	--	--	--	--



Map Key	Number of Records	Direction	Distance (mi/ft)	Elev/Diff (ft)	Site	DB
Type of Tank:	Double Wall				Last Updated:	04/22/2019 11:44:00 AM
Tank Owner Name:	Parviz Kohanoff					
Tank ID:	19119				Tank Capacity in Gal:	20,000
Tank Status:	Active				Tank Contents:	Regular Unleaded
Permit Status:	Permit Renewed				Tank Use:	Motor Vehicle Fueling
Active Permit:	true				Piping Sys Type:	Pressure
Dt UST Perm Closed:					Fac Type (UST Fac):	Motor Vehicle Fueling
Type of Tank:	Double Wall				Last Updated:	04/22/2019 11:44:00 AM
Tank Owner Name:	Parviz Kohanoff					

[13](#) 1 of 1 W 0.09 / 462.27 35.10 / -4 CALIF ST HIGHWAY PATROL 1888 OCEANSIDE BL OCEANSIDE CA 920543452 CLEANUP SITES

Global ID: T0608148876 Site Facility Type: CLEANUP PROGRAM SITE  
Status: COMPLETED - CASE CLOSED County: SAN DIEGO  
Status Date: 1994-02-15 00:00:00 Latitude: 33.193603  
Site Code: Longitude: -117.357481  
Data Source: Cleanup Program Sites from GeoTracker Search; Cleanup Sites from GeoTracker Cleanup Sites Data Download

#### Cleanup Sites from GeoTracker Cleanup Sites Data Download - Facilities Detail

RB Case Number: CUF Case: NO  
Local Case Number: H03951-001 Case Worker:  
Begin Date: 1993-10-20 00:00:00 File Location: Local Agency  
Stop Method:  
Lead Agency: SAN DIEGO COUNTY LOP  
Local Agency:  
Potential COC: Gasoline  
Potential Media of Concern: Under Investigation  
How Discovered:  
How Discovered Description:  
Stop Description:  
Calwater Watershed Name: Carlsbad - Loma Alta (904.10)  
DWR GW Subbasin Name:  
Disadvantaged Community:  
Site History:

#### Cleanup Sites from GeoTracker Cleanup Sites Data Download - Regulatory Acitivity

Action Type: Other  
Date : 1993-10-20 00:00:00  
Action: Leak Reported  
  
Action Type: Other  
Date : 1993-10-20 00:00:00  
Action: Leak Began  
  
Action Type: Other  
Date : 1993-10-20 00:00:00  
Action: Leak Discovery

#### Cleanup Sites from GeoTracker Cleanup Sites Data Download - Status History

Status: Completed - Case Closed  
Status Date: 1994-02-15 00:00:00  
  
Status: Open - Case Begin Date  
Status Date: 1993-10-20 00:00:00

#### Cleanup Program Sites from GeoTracker Search - Regulatory Profile(as of Jan 18, 2019)

Map Key	Number of Records	Direction	Distance (mi/ft)	Elev/Diff (ft)	Site	DB
---------	-------------------	-----------	------------------	----------------	------	----

<b>Project Status:</b>					<b>WDR Place Type:</b>	
<b>CUF Claim:</b>					<b>WDR File:</b>	
<b>CUF Priority Assign:</b>					<b>WDR Order:</b>	
<b>CUF Amount Paid:</b>					<b>File Location:</b>	LOCAL AGENCY
<b>User Defined Beneficial Use:</b>						
<b>Designated Beneficial Use:</b>	IND					
<b>Project Oversight Agencies:</b>						
<b>Report Link:</b>	http://geotracker.waterboards.ca.gov/profile_report?global_id=T0608148876					
<b>Cleanup Status Detail:</b>	COMPLETED - CASE CLOSED AS OF 2/15/1994					
<b>Cleanup History Link:</b>	http://geotracker.waterboards.ca.gov/profile_report_include?global_id=T0608148876&tabname=regulatoryhistory					
<b>Potential COC:</b>	GASOLINE					
<b>Potential Media Of Concern:</b>	UNDER INVESTIGATION					
<b>DWR GW Sub Basin:</b>						
<b>Calwater Watershed Name:</b>	Carlsbad - Loma Alta (904.10)					
<b>Post Closure Site Management:</b>						
<b>Future Land Use:</b>						
<b>Cleanup Oversight Agencies:</b>	SAN DIEGO COUNTY LOP (LEAD) - CASE #: H03951-001 SAN DIEGO RWQCB (REGION 9)					
<b>Site History:</b>						
No site history available						

**Cleanup Program Sites from GeoTracker Search - Regulatory Activities(as of Jan 18, 2019)**

<b>Action Type:</b>	Leak Action
<b>Action Date:</b>	10/20/1993
<b>Received Issue Date:</b>	
<b>Action:</b>	Leak Began
<b>Doc Link:</b>	
<b>Title Description Comments:</b>	
<b>Action Type:</b>	Leak Action
<b>Action Date:</b>	10/20/1993
<b>Received Issue Date:</b>	
<b>Action:</b>	Leak Discovery
<b>Doc Link:</b>	
<b>Title Description Comments:</b>	
<b>Action Type:</b>	Leak Action
<b>Action Date:</b>	10/20/1993
<b>Received Issue Date:</b>	
<b>Action:</b>	Leak Reported
<b>Doc Link:</b>	
<b>Title Description Comments:</b>	

**Cleanup Program Sites from GeoTracker Search - Cleanup Action Report(as of Jan 18, 2019)**

<b>Status:</b>	Completed - Case Closed
<b>Date :</b>	2/15/1994
<b>Status:</b>	Open - Case Begin Date
<b>Date :</b>	10/20/1993

<a href="#"><u>14</u></a>	1 of 1	N	0.09 / 462.99	44.75 / 6	OCEANSIDE GAS & MARKET 1990 OCEANSIDE BLVD OCEANSIDE CA 92054	UST
<b>Facility ID:</b>	37-000-209000			<b>Latitude:</b>	33.1954	
<b>CERS ID:</b>	10372633			<b>Longitude:</b>	-117.35382	
<b>County:</b>	San Diego					
<b>Permitting Agency:</b>	San Diego County Department of Environmental Health					
<b>Note:</b>	Information related to facilities can be searched on Geo Tracker Website: https://geotracker.waterboards.ca.gov/search					

Map Key	Number of Records	Direction	Distance (mi/ft)	Elev/Diff (ft)	Site	DB
<a href="#">15</a>	1 of 9	NNE	0.09 / 466.53	40.55 / 2	7 DAY TIRE & BODY 2001 OCEANSIDE BL OCEANSIDE CA 92054	EMISSIONS

#### 1999 Criteria Data

Facility ID:	3445	CERR Code:	
Facility SIC Code:	5541	TOGT:	.35
CO:	37	ROGT:	.35
Air Basin:	SD	COT:	
District:	SD	NOXT:	
COID:	SD	SOXT:	
DISN:	SAN DIEGO COUNTY APCD	PMT:	
CHAPIS:		PM10T:	

#### 1999 Toxic Data

Facility ID:	3445	COID:	SD
Facility SIC Code:	5541	DISN:	SAN DIEGO COUNTY APCD
CO:	37	CHAPIS:	
Air Basin:	SD	CERR Code:	
District:	SD		
TS:			
Health Risk Asmt:			
Non-Cancer Chronic Haz Ind:			
Non-Cancer Acute Haz Ind:			

#### 2001 Criteria Data

Facility ID:	3445	CERR Code:	
Facility SIC Code:	5541	TOGT:	.35
CO:	37	ROGT:	.35
Air Basin:	SD	COT:	
District:	SD	NOXT:	
COID:	SD	SOXT:	
DISN:	SAN DIEGO COUNTY APCD	PMT:	
CHAPIS:		PM10T:	

#### 2001 Toxic Data

Facility ID:	3445	COID:	SD
Facility SIC Code:	5541	DISN:	SAN DIEGO COUNTY APCD
CO:	37	CHAPIS:	
Air Basin:	SD	CERR Code:	
District:	SD		
TS:			
Health Risk Asmt:			
Non-Cancer Chronic Haz Ind:			
Non-Cancer Acute Haz Ind:			

#### 2002 Criteria Data

Facility ID:	3445	CERR Code:	
Facility SIC Code:	5541	TOGT:	.35
CO:	37	ROGT:	.35
Air Basin:	SD	COT:	
District:	SD	NOXT:	
COID:	SD	SOXT:	
DISN:	SAN DIEGO COUNTY APCD	PMT:	

Map Key	Number of Records	Direction	Distance (mi/ft)	Elev/Diff (ft)	Site	DB
CHAPIS:				PM10T:		
<u>2002 Toxic Data</u>						
Facility ID:	3445			COID:	SD	
Facility SIC Code:	5541			DISN:	SAN DIEGO COUNTY APCD	
CO:	37			CHAPIS:		
Air Basin:	SD			CERR Code:		
District:	SD					
TS:						
Health Risk Asmt:						
Non-Cancer Chronic Haz Ind:						
Non-Cancer Acute Haz Ind:						
<u>2003 Criteria Data</u>						
Facility ID:	3445			CERR Code:		
Facility SIC Code:	5541			TOGT:	.35	
CO:	37			ROGT:	.35	
Air Basin:	SD			COT:		
District:	SD			NOXT:		
COID:	SD			SOXT:		
DISN:	SAN DIEGO COUNTY APCD			PMT:		
CHAPIS:				PM10T:		
<u>2003 Toxic Data</u>						
Facility ID:	3445			COID:	SD	
Facility SIC Code:	5541			DISN:	SAN DIEGO COUNTY APCD	
CO:	37			CHAPIS:		
Air Basin:	SD			CERR Code:		
District:	SD					
TS:						
Health Risk Asmt:						
Non-Cancer Chronic Haz Ind:						
Non-Cancer Acute Haz Ind:						
<u>2005 Criteria Data</u>						
Facility ID:	3445			CERR Code:		
Facility SIC Code:	5541			TOGT:	.35	
CO:	37			ROGT:	.35	
Air Basin:	SD			COT:		
District:	SD			NOXT:		
COID:	SD			SOXT:		
DISN:	SAN DIEGO COUNTY APCD			PMT:		
CHAPIS:				PM10T:		
<u>2005 Toxic Data</u>						
Facility ID:	3445			COID:	SD	
Facility SIC Code:	5541			DISN:	SAN DIEGO COUNTY APCD	
CO:	37			CHAPIS:		
Air Basin:	SD			CERR Code:		
District:	SD					
TS:						
Health Risk Asmt:						
Non-Cancer Chronic Haz Ind:						
Non-Cancer Acute Haz Ind:						

Map Key	Number of Records	Direction	Distance (mi/ft)	Elev/Diff (ft)	Site	DB
Facility ID:	3445				CERR Code:	
Facility SIC Code:	5541				TOGT:	.35
CO:	37				ROGT:	.35
Air Basin:	SD				COT:	
District:	SD				NOXT:	
COID:	SD				SOXT:	
DISN:	SAN DIEGO COUNTY APCD				PMT:	
CHAPIS:					PM10T:	

#### 2006 Toxic Data

Facility ID:	3445	COID:	SD
Facility SIC Code:	5541	DISN:	SAN DIEGO COUNTY APCD
CO:	37	CHAPIS:	
Air Basin:	SD	CERR Code:	
District:	SD		
TS:			
Health Risk Asmt:			
Non-Cancer Chronic Haz Ind:			
Non-Cancer Acute Haz Ind:			

<a href="#">15</a>	2 of 9	NNE	0.09 / 466.53	40.55 / 2	KENNEDY TEXACO 2001 OCEANSIDE BLVD. OCEANSIDE CA 92054	HHSS
County:	San Diego					
Pdf File Url:	<a href="http://geotracker.waterboards.ca.gov/ustpdfs/pdf/0002f249.pdf">http://geotracker.waterboards.ca.gov/ustpdfs/pdf/0002f249.pdf</a>					

<a href="#">15</a>	3 of 9	NNE	0.09 / 466.53	40.55 / 2	SEVEN DAY TIRE AND BRAKE AND AUTO BODY 2001 OCEANSIDE BLVD OCEANSIDE CA 92054	SANDIEGO HAZ
Record ID:	DEH2003-HUPFP-201334	GIS Record ID:	DEH2003-HUPFP-201334			
Facility Name:	SEVEN DAY TIRE AND BRAKE AND AUTO BODY	GIS Facility City:	OCEANSIDE			
Facility City:	OCEANSIDE	GIS Facility ZipCode:	92054			
Facility ZipCode:	92054	GIS Fac Latitude:	33.19536			
Facility Latitude:	33.195402265294646	GIS Fac Longitude:	-117.352992			
Facility Longitude:	-117.35320807235888					
Facility Address:	2001 OCEANSIDE BLVD					
GIS Facility Name:	SEVEN DAY TIRE AND BRAKE AND AUTO BODY					
GIS Facility Address:	2001 OCEANSIDE BLVD, OCEANSIDE, CA 92054					

#### HMD Facility Data

CERS ID:	10,372,426	Onsite H Waste Trtmt:	false
Facility ID No:	37-000-201334	Haz Mat on Site:	true
EPA ID No:	CAL000262035	Haz Waste Generator:	true
Active Permit:		Own/Oper Under:	false
Permit Status:	Permit Renewed	Own/Oper Above:	false
Bus. Phone:	760-757-1540	Recycle:	false
Bus. Fax:	0.0	RCRA Large Qty Gen:	false
Last Updated:	07/24/2018 02:32:35 AM	HHW Collection:	false
Zip Codes:	52	Atoms:	419
Mailing Address:	2001 OCEANSIDE BLVD, OCEANSIDE, CA 92054		

#### HMD Permits REST Data

GIS Facility ID:		Status:	
GIS CERS ID:	10372426	ER Contact:	
GIS Record Type:	LUEG-DEH/HMD/UPFP/Facility	ER Con Work Ph:	
Per Type:		Census Tract:	185.04

Map Key	Number of Records	Direction	Distance (mi/ft)	Elev/Diff (ft)	Site	DB
<b>Per Sub Type:</b>			<b>Parcel Zip:</b>		92054	
<b>Per Cat:</b>			<b>Community:</b>		Oceanside	
<b>Record Status:</b>			<b>Jurisdiction:</b>		OCEANSIDE	
<b>HW Tier:</b>			<b>Basin No:</b>		904.1	
<b>LRG QTY MW Gener:</b>			<b>BOS Dist:</b>		5	
<b>EPA ID No:</b>			<b>Tbpg Grid:</b>		1086 D 7	
<b>RMP CAL ARP:</b>			<b>Insp Dist:</b>		HN002	
<b>Tank Owner:</b>			<b>Feature ID:</b>		1493700500	
<b>SIC Code:</b>			<b>X Coord:</b>		6224244.206	
<b>NAICS Code:</b>			<b>Y Coord:</b>		2016502.069	
<b>Disclose Qty Haz Mat:</b>			<b>Kiva Per Typ:</b>		HK07 201334	
<b>Exp Date:</b>			<b>Agency Name:</b>		COSD	
<b>Open Date:</b>			<b>Point X:</b>		6224244.20591563	
<b>Own/Operate USTs :</b>			<b>Point Y:</b>		2016502.0690138	
<b>UST Facility:</b>			<b>Lat GS84:</b>		33.19536	
<b>Total No USTs:</b>			<b>Lon GS84:</b>		-117.352992	
<b>No of Tanks:</b>			<b>Loc Name:</b>			
<b>Own Oper APS:</b>			<b>Score:</b>			
<b>Tot APSA Cap:</b>			<b>Match Type:</b>			
<b>Capacity LR:</b>			<b>Side:</b>			
<b>Haz Waste G:</b>			<b>X Map Coord:</b>			
<b>Recycle100:</b>			<b>Y Map Coord:</b>			
<b>Onsite Haz Waste Tre:</b>			<b>User Fld:</b>			
<b>RCRA LRG Qty:</b>			<b>Addr Type:</b>			
<b>Haz Wst Coll Site:</b>			<b>ARC Address:</b>			
<b>Accept Offs:</b>			<b>ARC City:</b>			
<b>Universal Waste Han:</b>			<b>ARC Zipcode:</b>			
<b>Toxic Gas:</b>			<b>ARC State:</b>			
<b>Hazmat EHS:</b>			<b>ARC APN:</b>			
<b>Hazmat Rad:</b>			<b>Zip:</b>			
<b>Haz Waste Rad:</b>			<b>Farm Nursery:</b>		No	
<b>Haz Waste EHS:</b>			<b>Indian or Territory:</b>			
<b>Full Name:</b>			<b>County ID:</b>			
<b>Email Perm:</b>			<b>Bill Code 2:</b>			
<b>Phone Perm:</b>			<b>Bill Code 3:</b>			
<b>Site Address:</b>			<b>Univ Waste Gen Type:</b>		Not Applicable	
<b>Parcel No:</b>						
<b>Record Ali:</b>						
<b>Address:</b>						
<b>Business Type:</b>						
<b>Bill Code:</b>						
<b>ER Con Name:</b>						
<b>ER Con Title:</b>						
<b>Water Purv:</b>						
<b>Fire Agency:</b>						
<b>Geo SRC:</b>						
<b>Match Addr:</b>						

#### DEH HMD Hazardous Waste and Materials Data

<b>ID:</b>	33,018	<b>Permit Status:</b>	Permit Renewed
<b>Child Record ID:</b>	DEH2015-HWAST-0054198	<b>Active Permit:</b>	true
<b>CAS No:</b>		<b>Haz Material Type:</b>	
<b>Last Updated:</b>	11/15/2016 02:30:18 AM	<b>Trade Secret:</b>	
<b>Chemical Name:</b>	PAINT WASTE		
<b>Common Name Inventory:</b>	PAINT WASTE		
<b>ID:</b>	91,422	<b>Permit Status:</b>	Permit Renewed
<b>Child Record ID:</b>	DEH2017-HWAST-0127224	<b>Active Permit:</b>	true
<b>CAS No:</b>		<b>Haz Material Type:</b>	
<b>Last Updated:</b>	10/24/2018 10:24:59 PM	<b>Trade Secret:</b>	
<b>Chemical Name:</b>	WASTE 223 UNSPEC OIL CONTAINING WASTE		
<b>Common Name Inventory:</b>	OILY ABSORBENT		
<b>ID:</b>	33,016	<b>Permit Status:</b>	Permit Renewed
<b>Child Record ID:</b>	DEH2015-HWAST-0054196	<b>Active Permit:</b>	true
<b>CAS No:</b>		<b>Haz Material Type:</b>	
<b>Last Updated:</b>	11/15/2016 02:30:18 AM	<b>Trade Secret:</b>	



Map Key	Number of Records	Direction	Distance (mi/ft)	Elev/Diff (ft)	Site	DB
<b>Chemical Name:</b>		WASTE 223 UNSPEC OIL CONTAINING WASTE				
<b>Common Name Inventory:</b>		OILY ABSORBENT				
<b>ID:</b>	33,017			<b>Permit Status:</b>	Permit Renewed	
<b>Child Record ID:</b>	DEH2015-HWAST-0054197			<b>Active Permit:</b>	true	
<b>CAS No:</b>				<b>Haz Material Type:</b>		
<b>Last Updated:</b>	11/15/2016 02:30:18 AM			<b>Trade Secret:</b>		
<b>Chemical Name:</b>		WASTE 221 WASTE OIL & MIXED OIL				
<b>Common Name Inventory:</b>		USED OIL				
<b>ID:</b>	91,424			<b>Permit Status:</b>	Permit Renewed	
<b>Child Record ID:</b>	DEH2017-HWAST-0127226			<b>Active Permit:</b>	true	
<b>CAS No:</b>				<b>Haz Material Type:</b>		
<b>Last Updated:</b>	10/24/2018 10:24:59 PM			<b>Trade Secret:</b>		
<b>Chemical Name:</b>		PAINT WASTE				
<b>Common Name Inventory:</b>		PAINT WASTE				
<b>ID:</b>	33,015			<b>Permit Status:</b>	Permit Renewed	
<b>Child Record ID:</b>	DEH2015-HCHEM-0070280			<b>Active Permit:</b>	true	
<b>CAS No:</b>	68476-85-7			<b>Haz Material Type:</b>	Pure	
<b>Last Updated:</b>	11/15/2016 02:30:18 AM			<b>Trade Secret:</b>		
<b>Chemical Name:</b>		PROPANE LPG				
<b>Common Name Inventory:</b>		PROPANE LPG				
<b>ID:</b>	91,421			<b>Permit Status:</b>	Permit Renewed	
<b>Child Record ID:</b>	DEH2017-HCHEM-0148894			<b>Active Permit:</b>	true	
<b>CAS No:</b>	68476-85-7			<b>Haz Material Type:</b>	Pure	
<b>Last Updated:</b>	10/24/2018 10:24:59 PM			<b>Trade Secret:</b>		
<b>Chemical Name:</b>		PROPANE LPG				
<b>Common Name Inventory:</b>		PROPANE LPG				
<b>ID:</b>	91,423			<b>Permit Status:</b>	Permit Renewed	
<b>Child Record ID:</b>	DEH2017-HWAST-0127225			<b>Active Permit:</b>	true	
<b>CAS No:</b>				<b>Haz Material Type:</b>		
<b>Last Updated:</b>	10/24/2018 10:24:59 PM			<b>Trade Secret:</b>		
<b>Chemical Name:</b>		WASTE 221 WASTE OIL & MIXED OIL				
<b>Common Name Inventory:</b>		USED OIL				

#### DEH HMD Inspection and Violation Data

<b>Container Tank ID:</b>		<b>Inspection No:</b>	5,303,432
<b>Facility ID No:</b>	37-000-201334	<b>Inspection Type:</b>	Routine
<b>ID:</b>	15,900	<b>Inspection Date:</b>	07/01/2015 12:00:00 AM
<b>UST ID:</b>		<b>Compliance Date:</b>	07/01/2015 12:00:00 AM
<b>Permit Status:</b>	Permit Renewed	<b>Last Updated:</b>	10/24/2018 10:24:59 PM
<b>Active Permit:</b>	true	<b>NOV:</b>	false
<b>Program Element:</b>	Hazardous Materials Release Response Plans		
<b>Violation Classification:</b>	Class II		
<b>Violation Code:</b>	1010006 HMBP not updated to reflect inventory changes or facility information. HSC 25508.1(a-e)		
<b>Container Tank ID:</b>		<b>Inspection No:</b>	5,303,432
<b>Facility ID No:</b>	37-000-201334	<b>Inspection Type:</b>	Routine
<b>ID:</b>	15,902	<b>Inspection Date:</b>	07/01/2015 12:00:00 AM
<b>UST ID:</b>		<b>Compliance Date:</b>	07/13/2015 12:00:00 AM
<b>Permit Status:</b>	Permit Renewed	<b>Last Updated:</b>	10/24/2018 10:24:59 PM
<b>Active Permit:</b>	true	<b>NOV:</b>	false
<b>Program Element:</b>	Hazardous Materials Release Response Plans		
<b>Violation Classification:</b>	Class II		
<b>Violation Code:</b>	1020001 Employee training plan for hazardous materials management not adequate, not established or not submitted in CERS. HSC 25505(a)(4) and 25508(a)(1)(A)		
<b>Container Tank ID:</b>		<b>Inspection No:</b>	5,303,432
<b>Facility ID No:</b>	37-000-201334	<b>Inspection Type:</b>	Routine
<b>ID:</b>	15,895	<b>Inspection Date:</b>	07/01/2015 12:00:00 AM
<b>UST ID:</b>		<b>Compliance Date:</b>	07/13/2015 12:00:00 AM
<b>Permit Status:</b>	Permit Renewed	<b>Last Updated:</b>	10/24/2018 10:24:59 PM
<b>Active Permit:</b>	true	<b>NOV:</b>	false
<b>Program Element:</b>	Hazardous Waste Generator		

Map Key	Number of Records	Direction	Distance (mi/ft)	Elev/Diff (ft)	Site	DB
Violation Classification:		Minor				
Violation Code:		3030007 Failed to properly label/date hazardous waste container and/or tank. 22 CCR 66262.34(f)				
Container Tank ID:		5,182,808				
Facility ID No:		37-000-201334				
ID:		15,899				
UST ID:						
Permit Status:		Permit Renewed				
Active Permit:		true				
Program Element:		Hazardous Materials Release Response Plans				
Violation Classification:		Minor				
Violation Code:		1010001 Owner/Operator failed to establish and implement a Hazardous Materials Business Plan when storing hazardous materials at or above the thresholds quantities of 55 gallons/500 lbs/200 cubic feet; HSC 6.95 25507(a).				
Container Tank ID:		5,303,432				
Facility ID No:		37-000-201334				
ID:		15,894				
UST ID:						
Permit Status:		Permit Renewed				
Active Permit:		true				
Program Element:		Hazardous Waste Generator				
Violation Classification:		Minor				
Violation Code:		3010002 Failed to obtain and/or maintain an active EPA ID. 22 CCR 66262.12				
Container Tank ID:		5,690,396				
Facility ID No:		37-000-201334				
ID:		15,896				
UST ID:						
Permit Status:		Permit Renewed				
Active Permit:		true				
Program Element:		Hazardous Waste Generator				
Violation Classification:		Minor				
Violation Code:		3010002 Failed to obtain &/or maintain an active EPA ID Number. 22 CCR 66262.12(a)				
Container Tank ID:		5,303,432				
Facility ID No:		37-000-201334				
ID:		15,901				
UST ID:						
Permit Status:		Permit Renewed				
Active Permit:		true				
Program Element:		Hazardous Materials Release Response Plans				
Violation Classification:		Class II				
Violation Code:		1010002 HMBP not submitted to the CUPA in CERS. HSC 25508(a)(1)(A); HSC 25404(e)(4); 27 CCR 15188(a), (d)				
Container Tank ID:		5,690,396				
Facility ID No:		37-000-201334				
ID:		15,903				
UST ID:						
Permit Status:		Permit Renewed				
Active Permit:		true				
Program Element:		Hazardous Materials Release Response Plans				
Violation Classification:		Minor				
Violation Code:		1020002 Initial &/or annual employee training not conducted for hazardous materials management &/or employee training records not available or not maintained for 3 years. HSC 25505(a)(4); 19 CCR 2659(b)				
Container Tank ID:		5,182,808				
Facility ID No:		37-000-201334				
ID:		15,893				
UST ID:						
Permit Status:		Permit Renewed				
Active Permit:		true				
Program Element:		Hazardous Waste Generator				
Violation Classification:		Class I				
Violation Code:		HMD0131 No Unified Program Facility (UPF) permit not obtained for the generation of hazardous waste. SDCC 68.905.				
Container Tank ID:		5,690,396				
Facility ID No:		37-000-201334				

Map Key	Number of Records	Direction	Distance (mi/ft)	Elev/Diff (ft)	Site	DB
<b>ID:</b> 15,897 <b>UST ID:</b> <b>Permit Status:</b> Permit Renewed <b>Active Permit:</b> true <b>Program Element:</b> Hazardous Waste Generator <b>Violation Classification:</b> Minor <b>Violation Code:</b> 3010010 Failed to maintain copies of Uniform Hazardous Waste Manifest, consolidated manifest, or Bills of Lading for 3 years. HSC 25160.2(b)(3), 25185(a)(4); 22 CCR 66262.40(a), 66262.23(a)(3)						
<b>Container Tank ID:</b> <b>Facility ID No:</b> 37-000-201334 <b>ID:</b> 15,898 <b>UST ID:</b> <b>Permit Status:</b> Permit Renewed <b>Active Permit:</b> true <b>Program Element:</b> Hazardous Materials Release Response Plans <b>Violation Classification:</b> Class I <b>Violation Code:</b> HMD1001 Unified Program Facility (UPF) permit was not obtained for the handling of hazardous materials; SDCC 68.905.						
<b>Inspection Date:</b> 07/05/2017 12:43:00 PM <b>Compliance Date:</b> 07/14/2017 12:00:00 AM <b>Last Updated:</b> 10/24/2018 10:24:59 PM <b>NOV:</b> false <b>Inspection No:</b> 5,182,808 <b>Inspection Type:</b> Routine <b>Inspection Date:</b> 03/02/2015 12:00:00 AM <b>Compliance Date:</b> 03/06/2015 12:00:00 AM <b>Last Updated:</b> 10/24/2018 10:24:59 PM <b>NOV:</b> true						
<a href="#">15</a>	4 of 9	NNE	0.09 / 466.53	40.55 / 2	SEVEN DAY TIRE AND BRAKE 2001 OCEANSIDE BL, OCEANSIDE, 92054-4403 CA	SANDIEGO HAZ
<b>Record ID:</b> DEH2002-HUPFP-104891 <b>Facility Name:</b> SEVEN DAY TIRE AND BRAKE <b>Facility City:</b> <b>Facility ZipCode:</b> <b>Facility Latitude:</b> <b>Facility Longitude:</b> <b>Facility Address:</b> 2001 OCEANSIDE BL, OCEANSIDE, 92054-4403 <b>GIS Facility Name:</b> <b>GIS Facility Address:</b>						
<b>GIS Record ID:</b> <b>GIS Facility City:</b> <b>GIS Facility ZipCode:</b> <b>GIS Fac Latitude:</b> <b>GIS Fac Longitude:</b>						
<a href="#">15</a>	5 of 9	NNE	0.09 / 466.53	40.55 / 2	KENNEDY TEXACO 2001 OCEANSIDE BLVD. OCEANSIDE CA	HIST TANK
<b>Owner Name:</b> SAM WILLIAMSON <b>Owner Street:</b> 2001 OCEANSIDE BLVD. <b>Owner City:</b> OCEANSIDE <b>Owner State:</b> CA <b>Owner Zip:</b> 92054						
<b>No of Containers:</b> 5 <b>County:</b> SAN DIEGO <b>Facility State:</b> CA <b>Facility Zip:</b> 92054						
<a href="#">15</a>	6 of 9	NNE	0.09 / 466.53	40.55 / 2	SEVEN DAY TIRE AND BRAKE 2001 OCEANSIDE BLVD, OCEANSIDE, CA 92054-4403 OCEANSIDE CA	SAN DIEGO LOP
<b>SWRCB Global ID:</b> T0607300151 <b>Record ID:</b> DEH1989-LSAM-H04891-001 <b>Record Status:</b> Completed <b>Opened Date:</b> 1/20/1989 <b>Case Type:</b> LOP - Local Oversight Program <b>Historical Name:</b> SEVEN DAY TIRE AND BRAKE <b>Lead Agency:</b> DEH/SAM <b>Lead Agency Date:</b> 1/10/1989 <b>Funding:</b> S - LOP State Fund <b>Fire Agency:</b> OCEANSIDE <b>Water Purveyor:</b> OCEANSIDE <b>File Case Type:</b> CLOSED OR TRANSFERRED LOP CASES						
<b>Parcel No:</b> 149-370-05-00 <b>Census Tract:</b> 185.04 <b>Zip Code 2:</b> 92054 <b>Community:</b> Oceanside <b>Jurisdiction:</b> OCEANSIDE <b>Watershed Basin No:</b> 904.1 <b>Latitude GS 84:</b> 33.1953600 <b>Longitude GS 84:</b> -117.3529920 <b>X Map Coord:</b> 6224244.206 <b>Y Map Coord:</b> 2016502.069						

Map Key	Number of Records	Direction	Distance (mi/ft)	Elev/Diff (ft)	Site	DB
<a href="#">15</a>	7 of 9	NNE	0.09 / 466.53	40.55 / 2	7 DAY TIRE AND BRAKE 2001 OCEANSIDE BLVD OCEANSIDE CA 92054	RCRA NON GEN

**EPA Handler ID:** CAL000262035  
**Gen Status Universe:** No Report  
**Contact Name:** PRABASH KARUNARATHNE  
**Contact Address:** 2001 OCEANSIDE BLVD , , OCEANSIDE , CA, 92054-0000 ,  
**Contact Phone No and Ext:** 760-757-1540  
**Contact Email:**  
**Contact Country:**  
**County Name:** SAN DIEGO  
**EPA Region:** 09  
**Land Type:**  
**Receive Date:** 20021108

#### Violation/Evaluation Summary

**Note:** NO RECORDS: As of June 2019, there are no Compliance Monitoring and Enforcement (violation) records associated with this facility (EPA ID).

#### Handler Summary

**Importer Activity:** No  
**Mixed Waste Generator:** No  
**Transporter Activity:** No  
**Transfer Facility:** No  
**Onsite Burner Exemption:** No  
**Furnace Exemption:** No  
**Underground Injection Activity:** No  
**Commercial TSD:** No  
**Used Oil Transporter:** No  
**Used Oil Transfer Facility:** No  
**Used Oil Processor:** No  
**Used Oil Refiner:** No  
**Used Oil Burner:** No  
**Used Oil Market Burner:** No  
**Used Oil Spec Marketer:** No

#### Hazardous Waste Handler Details

**Sequence No:** 1  
**Receive Date:** 20021108  
**Handler Name:** 7 DAY TIRE AND BRAKE  
**Generator Status Universe:** No Report  
**Source Type:** Implementer

#### Owner/Operator Details

<b>Owner/Operator Ind:</b>	Current Owner	<b>Street No:</b>	
<b>Type:</b>	Other	<b>Street 1:</b>	2001 OCEANSIDE BLVD
<b>Name:</b>	PRABASH KARUNARATHNE	<b>Street 2:</b>	
<b>Date Became Current:</b>		<b>City:</b>	OCEANSIDE
<b>Date Ended Current:</b>		<b>State:</b>	CA
<b>Phone:</b>	760-757-1540	<b>Country:</b>	
<b>Source Type:</b>	Implementer	<b>Zip Code:</b>	92054-0000
<b>Owner/Operator Ind:</b>	Current Operator	<b>Street No:</b>	
<b>Type:</b>	Other	<b>Street 1:</b>	2001 OCEANSIDE BLVD
<b>Name:</b>	PRABASH KARUNARATHNE	<b>Street 2:</b>	
<b>Date Became Current:</b>		<b>City:</b>	OCEANSIDE
<b>Date Ended Current:</b>		<b>State:</b>	CA
<b>Phone:</b>	760-757-1540	<b>Country:</b>	
<b>Source Type:</b>	Implementer	<b>Zip Code:</b>	92054-0000

Map Key	Number of Records	Direction	Distance (mi/ft)	Elev/Diff (ft)	Site	DB
<a href="#">15</a>	8 of 9	NNE	0.09 / 466.53	40.55 / 2	SEVEN DAY TIRE AND BRAKE 2001 OCEANSIDE BLVD Oceanside CA	SANDIEGO SAM
<div> <div> <b>Record ID:</b> DEH1989-LSAM-H04891-001  <b>REST Record ID:</b> DEH1989-LSAM-H04891-001  <b>ID:</b> 1417  <b>Object ID:</b> 1416  <b>SWRCB Global ID:</b> T0607300151  <b>Feature ID:</b> 1493700500  <b>Parcel No:</b> 149-370-05-00  <b>Case No:</b> H04891-001  <b>H No:</b> H04891  <b>KIVA per Tp per No:</b> 6SAM H04891  <b>Status:</b> Completed  <b>Historical Name:</b> SEVEN DAY TIRE AND BRAKE  <b>Record Name:</b> SEVEN DAY TIRE AND BRAKE  <b>Project Name:</b> SEVEN DAY TIRE AND BRAKE  <b>Record Status:</b> Completed  <b>Record Type:</b> SAM Investigation  <b>Record Alias:</b> SAM Investigation  <b>Date:</b> 01/20/1989  <b>DEH Permit Owner:</b>  <b>Fire Agency:</b> OCEANSIDE  <b>Point X:</b> 6224272.48014  <b>Point Y:</b> 2016487.32003  <b>Longitude GS84:</b> -117.352992  <b>Latitude GS84:</b> 33.19536  <b>Watershed Basin:</b> 904.1  <b>Water Purveyor:</b> OCEANSIDE  <b>Address:</b> 2001 OCEANSIDE BLVD, OCEANSIDE CA 920544403  <b>Case Type:</b> LOP - Local Oversight Program  <b>Geo SRC:</b> Mapped to XY from previous SAM Layer  <b>REST Record Type:</b> LUEG-DEH/LWQD/SAM Investigation/NA  <b>Source File:</b> Citizen Access DEH Site Assessment and Mitigation Investigation Sites; San Diego Site Assessment and Mitigation Investigation Sites </div> <div> <b>Primary Parcel:</b> YES  <b>Primary Address:</b> YES  <b>Address Type:</b> ALIAS  <b>Street String:</b> 2001 OCEANSIDE BLVD  <b>Community:</b> Oceanside  <b>Zip Code:</b> 92054-4403  <b>Zip Community:</b> 92054  <b>Jurisdiction:</b> OCEANSIDE  <b>Census Tract:</b> 185.04  <b>GT Global ID:</b> T0607300151  <b>GT RB Case No:</b> 9UT1181  <b>GT Status:</b> Completed - Case Closed  <b>GT Status Date:</b> 2/23/2009,8:00PM  <b>GT Case Type:</b> LUST Cleanup Site  <b>GT Lead Agency:</b> SAN DIEGO COUNTY LOP  <b>GT CUF Case:</b> YES  <b>GT County:</b> San Diego  <b>GT Longitude:</b> -117.35301535  <b>GT Latitude:</b> 33.19535333  <b>Agency Name:</b> COSD  <b>Lead Agency:</b> DEH/SAM  <b>Lead Agcy Date:</b> 1/9/1989,8:00PM  <b>Opened Date:</b> 1/19/1989,8:00PM  <b>ThomasBros Map Gd:</b> 1086 D 7  <b>Funding:</b> S - LOP State Fund  <b>BOS District:</b> 5 </div> </div>						

<a href="#">15</a>	9 of 9	NNE	0.09 / 466.53	40.55 / 2	SEVEN DAY TIRE AND BRAKE AND AUTO BODY 2001 OCEANSIDE BLVD OCEANSIDE CA 92054	SANDIEGO UST
<div> <div> <b>Facility ID:</b> 37-000-201334  <b>Record ID:</b> DEH2003-HUPFP-201334  <b>CERS ID:</b> 10,372,426  <b>EPA ID No:</b> CAL000262035  <b>Permit Status:</b> Permit Renewed  <b>Atoms:</b> 419  <b>Business Phone:</b> 760-757-1540  <b>Business Fax:</b> 0.0  <b>Zip Codes:</b> 52  <b>Last Updated:</b> 07/24/2018 02:32:35 AM  <b>Mailing Address:</b> 2001 OCEANSIDE BLVD, OCEANSIDE, CA 92054 </div> <div> <b>Active Permit:</b> true  <b>RCRA Large Qty. Gen:</b> false  <b>Own or Operate UG:</b> false  <b>Own or Operate AG:</b> false  <b>Haz. Mat. On-Site:</b> true  <b>Haz. Waste Gen:</b> true  <b>HHW Collection:</b> false  <b>Onsite Haz Wt Trt:</b> false  <b>Recycle:</b> false </div> </div>						

#### Tank Information

<b>Tank ID:</b>	18688	<b>Tank Capacity in Gal:</b>	1,000
<b>Tank Status:</b>	Removed	<b>Tank Contents:</b>	1B
<b>Permit Status:</b>	Permit Renewed	<b>Tank Use:</b>	01
<b>Active Permit:</b>	true	<b>Piping Sys Type:</b>	01
<b>Dt UST Perm Closed:</b>	07/08/2004 12:00:00 AM	<b>Fac Type (UST Fac):</b>	
<b>Type of Tank:</b>	01	<b>Last Updated:</b>	10/24/2018 10:24:59 PM
<b>Tank Owner Name:</b>	PRABASH KARUNARATHNG		
<b>Tank ID:</b>	18692	<b>Tank Capacity in Gal:</b>	4,000

Map Key	Number of Records	Direction	Distance (mi/ft)	Elev/Diff (ft)	Site	DB
<b>Tank Status:</b>	Removed				<b>Tank Contents:</b>	Diesel
<b>Permit Status:</b>	Permit Renewed				<b>Tank Use:</b>	01
<b>Active Permit:</b>	true				<b>Piping Sys Type:</b>	02
<b>Dt UST Perm Closed:</b>	07/08/2004 12:00:00 AM				<b>Fac Type (UST Fac):</b>	
<b>Type of Tank:</b>	01				<b>Last Updated:</b>	10/24/2018 10:24:59 PM
<b>Tank Owner Name:</b>	PRABASH KARUNARATHNG					
<b>Tank ID:</b>	18689				<b>Tank Capacity in Gal:</b>	1,000
<b>Tank Status:</b>	Removed				<b>Tank Contents:</b>	1A
<b>Permit Status:</b>	Permit Renewed				<b>Tank Use:</b>	01
<b>Active Permit:</b>	true				<b>Piping Sys Type:</b>	02
<b>Dt UST Perm Closed:</b>	07/08/2004 12:00:00 AM				<b>Fac Type (UST Fac):</b>	
<b>Type of Tank:</b>	01				<b>Last Updated:</b>	10/24/2018 10:24:59 PM
<b>Tank Owner Name:</b>	PRABASH KARUNARATHNG					
<b>Tank ID:</b>	18691				<b>Tank Capacity in Gal:</b>	4,000
<b>Tank Status:</b>	Removed				<b>Tank Contents:</b>	1A
<b>Permit Status:</b>	Permit Renewed				<b>Tank Use:</b>	01
<b>Active Permit:</b>	true				<b>Piping Sys Type:</b>	02
<b>Dt UST Perm Closed:</b>	07/08/2004 12:00:00 AM				<b>Fac Type (UST Fac):</b>	
<b>Type of Tank:</b>	01				<b>Last Updated:</b>	10/24/2018 10:24:59 PM
<b>Tank Owner Name:</b>	PRABASH KARUNARATHNG					

<a href="#">16</a>	1 of 12	NNE	0.09 / 476.86	40.41 / 2	AGRI CHEMICAL SUPPLY 2002 OCEANSIDE BLVD OCEANSIDE CA 92054	CERCLIS
<b>Site ID:</b>	0900138				<b>RNPL Status Code:</b>	N
<b>Site EPA ID:</b>	CAD982360604				<b>NPL Status:</b>	Not on the NPL
<b>Site Street Address 2:</b>					<b>RFED Facility Code:</b>	N
<b>Site County Name:</b>	SAN DIEGO				<b>RFED Facility Desc:</b>	Not a Federal Facility
<b>Site FIPS Code:</b>	06073				<b>USGS Hydro Unit No.:</b>	
<b>Region Code:</b>	09				<b>Site Cong. Dist. Code:</b>	43
<b>Site SMSA No.:</b>	7320				<b>ROT Desc:</b>	Private
<b>Site Prim. Latitude:</b>	33D11M54S				<b>FR NPL Update No.:</b>	
<b>Site Prim. Longitude:</b>	117D22M36S				<b>RFRA Code:</b>	
<b>Lat Long Source:</b>						
<b>RNON NPL Status Desc:</b>	NFRAP-Site does not qualify for the NPL based on existing information					

#### CERCLIS Assess History

<b>OU ID:</b>	00	<b>RALT Short Name:</b>	State (Fund)
<b>Act Code ID:</b>	001	<b>Act Start Date:</b>	
<b>RAT Code:</b>	DS	<b>Act Complete Date:</b>	12/1/1987 00:00:00
<b>RAT Short Name:</b>	DISCVRY	<b>AGT Order No.:</b>	10
<b>RAT Name:</b>	DISCOVERY	<b>SH OU:</b>	
<b>RAT Hist. Only Flag:</b>		<b>SH Code:</b>	
<b>RAT NSI Indicator:</b>	B	<b>SH Seq:</b>	
<b>RAT Level:</b>	1	<b>SH Start Date:</b>	
<b>RAT DEF OU:</b>	00	<b>SH Complete Date:</b>	
<b>RFBS Code:</b>		<b>SH Lead:</b>	
<b>SPA Code:</b>	13		
<b>RAT Def:</b>	The process by which a potential hazardous waste site is brought to the attention of the EPA. The process can occur through the use of several mechanisms such as a phone call or referral by another government agency.		
<b>Site Desc:</b>			
<b>Site Alias:</b>			

#### CERCLIS Assess History

<b>OU ID:</b>	00			<b>RALT Short Name:</b>	
<b>Act Code ID:</b>				<b>Act Start Date:</b>	
<b>RAT Code:</b>				<b>Act Complete Date:</b>	
<b>RAT Short Name:</b>				<b>AGT Order No.:</b>	0
<b>RAT Name:</b>				<b>SH OU:</b>	
<b>RAT Hist. Only Flag:</b>				<b>SH Code:</b>	
<b>RAT NSI Indicator:</b>				<b>SH Seq:</b>	



Map Key	Number of Records	Direction	Distance (mi/ft)	Elev/Diff (ft)	Site	DB
<b>RAT Level:</b> <b>RAT DEF OU:</b> <b>RFBS Code:</b> <b>SPA Code:</b> <b>RAT Def:</b> <b>Site Desc:</b>			<b>SH Start Date:</b> <b>SH Complete Date:</b> <b>SH Lead:</b>  No description available  <b>Site Alias:</b> COAST GARDEN CENTER,,,CA,;			

#### CERCLIS Assess History

<b>OU ID:</b>	00	<b>RALT Short Name:</b>	State (Fund)
<b>Act Code ID:</b>	001	<b>Act Start Date:</b>	
<b>RAT Code:</b>	PA	<b>Act Complete Date:</b>	5/13/1991 00:00:00
<b>RAT Short Name:</b>	PA	<b>AGT Order No.:</b>	130
<b>RAT Name:</b>	PRELIMINARY ASSESSMENT	<b>SH OU:</b>	
<b>RAT Hist. Only Flag:</b>		<b>SH Code:</b>	
<b>RAT NSI Indicator:</b>	B	<b>SH Seq:</b>	
<b>RAT Level:</b>	1	<b>SH Start Date:</b>	
<b>RAT DEF OU:</b>	00	<b>SH Complete Date:</b>	
<b>RFBS Code:</b>	P	<b>SH Lead:</b>	
<b>SPA Code:</b>	13		
<b>RAT Def:</b>	Collection of diverse existing information about the source and nature of the site hazard. It is EPA policy to complete the preliminary assessment within one year of site discovery.		
<b>Site Desc:</b>			
<b>Site Alias:</b>			

#### CERCLIS Assess History

<b>OU ID:</b>	00	<b>RALT Short Name:</b>	EPA In-House
<b>Act Code ID:</b>	001	<b>Act Start Date:</b>	
<b>RAT Code:</b>	VS	<b>Act Complete Date:</b>	5/13/1991 00:00:00
<b>RAT Short Name:</b>	ARCH SITE	<b>AGT Order No.:</b>	1500
<b>RAT Name:</b>	ARCHIVE SITE	<b>SH OU:</b>	
<b>RAT Hist. Only Flag:</b>		<b>SH Code:</b>	
<b>RAT NSI Indicator:</b>	B	<b>SH Seq:</b>	
<b>RAT Level:</b>	1	<b>SH Start Date:</b>	
<b>RAT DEF OU:</b>	00	<b>SH Complete Date:</b>	
<b>RFBS Code:</b>		<b>SH Lead:</b>	
<b>SPA Code:</b>	13		
<b>RAT Def:</b>	The decision is made that no further activity is planned at the site.		
<b>Site Desc:</b>			
<b>Site Alias:</b>			

<a href="#">16</a>	2 of 12	NNE	0.09 / 476.86	40.41 / 2	AGRI CHEMICAL & SUPPLY INC 2002 OCEANSIDE BLVD OCEANSIDE CA 92054	CERS HAZ
<b>Site ID:</b>	3505					
<b>Latitude:</b>	33.195720					
<b>Longitude:</b>	-117.353355					

#### Regulated Programs

<b>EI Description:</b>	Hazardous Waste Generator	<b>EI ID:</b>	10372249
<b>EI Description:</b>	Chemical Storage Facilities	<b>EI ID:</b>	10372249

#### Evaluations

<b>Eval Date:</b>	09/15/2017
<b>Violations Found:</b>	No
<b>Eval General Type:</b>	Compliance Evaluation Inspection
<b>Eval Type:</b>	Routine done by local agency

Map Key	Number of Records	Direction	Distance (mi/ft)	Elev/Diff (ft)	Site	DB
---------	-------------------	-----------	------------------	----------------	------	----

<b>Eval Division:</b>	San Diego County Department of Env Health
<b>Eval Program:</b>	HMRRP
<b>Eval Source:</b>	CERS
<b>Eval Notes:</b>	

Inspector: Yousif Teaba Inspection ID:5741244; Note: data in [EVAL Notes] field for some records is truncated from the source.

<b>Eval Date:</b>	09/16/2015
<b>Violations Found:</b>	No
<b>Eval General Type:</b>	Compliance Evaluation Inspection
<b>Eval Type:</b>	Routine done by local agency
<b>Eval Division:</b>	San Diego County Department of Env Health
<b>Eval Program:</b>	HW
<b>Eval Source:</b>	CERS
<b>Eval Notes:</b>	

Inspector: Santos Steven Inspection ID:4094586; Note: data in [EVAL Notes] field for some records is truncated from the source.

<b>Eval Date:</b>	09/16/2015
<b>Violations Found:</b>	No
<b>Eval General Type:</b>	Compliance Evaluation Inspection
<b>Eval Type:</b>	Routine done by local agency
<b>Eval Division:</b>	San Diego County Department of Env Health
<b>Eval Program:</b>	HMRRP
<b>Eval Source:</b>	CERS
<b>Eval Notes:</b>	

Inspector: Santos Steven Inspection ID:4094586; Note: data in [EVAL Notes] field for some records is truncated from the source.

<b>Eval Date:</b>	09/15/2017
<b>Violations Found:</b>	No
<b>Eval General Type:</b>	Compliance Evaluation Inspection
<b>Eval Type:</b>	Routine done by local agency
<b>Eval Division:</b>	San Diego County Department of Env Health
<b>Eval Program:</b>	HW
<b>Eval Source:</b>	CERS
<b>Eval Notes:</b>	

Inspector: Yousif Teaba Inspection ID:5741244; Note: data in [EVAL Notes] field for some records is truncated from the source.

#### Affiliations

<b>Affil Type Desc:</b>	Environmental Contact
<b>Entity Name:</b>	GREG OMORI
<b>Entity Title:</b>	
<b>Address:</b>	4011 AVENIDA DE LA PLATA #301
<b>City:</b>	OCEANSIDE
<b>State:</b>	CA
<b>Country:</b>	
<b>Zip Code:</b>	92056
<b>Phone:</b>	

<b>Affil Type Desc:</b>	Legal Owner
<b>Entity Name:</b>	AGRI CHEMICAL & SUPPLY, INC
<b>Entity Title:</b>	
<b>Address:</b>	4011 Avenida de la Plata Ste 301
<b>City:</b>	OCEANSIDE
<b>State:</b>	CA
<b>Country:</b>	United States
<b>Zip Code:</b>	92056
<b>Phone:</b>	(760) 497-2639

<b>Affil Type Desc:</b>	CUPA District
<b>Entity Name:</b>	San Diego County Env Health
<b>Entity Title:</b>	

Map Key	Number of Records	Direction	Distance (mi/ft)	Elev/Diff (ft)	Site	DB
<hr/>						
Address:		PO Box 129261				
City:		San Diego				
State:		CA				
Country:						
Zip Code:		92112-9261				
Phone:		(858) 505-6880				
Affil Type Desc:		Identification Signer				
Entity Name:		GREG OMORI				
Entity Title:		PRESIDENT				
Address:						
City:						
State:						
Country:						
Zip Code:						
Phone:						
Affil Type Desc:		Property Owner				
Entity Name:		OMORI LIVING TRUST 06-26-08				
Entity Title:						
Address:		1081 GOLDENEYE VW				
City:		CARLSBAD				
State:		CA				
Country:		United States				
Zip Code:		92011				
Phone:		(760) 497-2639				
Affil Type Desc:		Facility Mailing Address				
Entity Name:		Mailing Address				
Entity Title:						
Address:		4011 AVENIDA DE LA PLATA #301				
City:		OCEANSIDE				
State:		CA				
Country:						
Zip Code:		92056				
Phone:						
Affil Type Desc:		Parent Corporation				
Entity Name:		AGRI CHEMICAL & SUPPLY INC				
Entity Title:						
Address:						
City:						
State:						
Country:						
Zip Code:						
Phone:						
Affil Type Desc:		Operator				
Entity Name:		AGRI CHEMICAL & SUPPLY, INC				
Entity Title:						
Address:						
City:						
State:						
Country:						
Zip Code:						
Phone:		(760) 757-1840				
 <u>Coordinates</u>						
Env Int Type Code:	HWG			Longitude:	-117.353360	
Program ID:	10372249			Coord Name:		
Latitude:	33.195720			Ref Point Type Desc:	Center of a facility or station.	
<hr/>						
<a href="#">16</a>	3 of 12	NNE	0.09 / 476.86	40.41 / 2	AGRI CHEMICAL SUPPLY 2002 OCEANSIDE BLVD OCEANSIDE CA 92054	CERCLIS NFRAP

Map Key	Number of Records	Direction	Distance (mi/ft)	Elev/Diff (ft)	Site	DB
Site ID:	900138				Site FIPS Code:	6073
Site EPA ID:	CAD982360604				Region Code:	9
Site Parent ID:					Site Cong. Dist. Code:	43
Site County Name:	SAN DIEGO				Federal Facility:	
Parent Site Name:						

#### CERCLIS-NFRAP Assess History

OU ID:	0	Act Start Date:	
Act Code ID:	1	Act Complete Date:	12/1/1987
RAT Code:	DS	AGT Order No.:	10
RAT Short Name:	DISCVRY	SH OU:	
RAT Name:	DISCOVERY	SH Code:	
RAT Hist. Only Flag:		SH Seq:	
RAT NSI Indicator:	B	SH Start Date:	
RAT Level:	1	SH Complete Date:	
RAT DEF OU:	00	SH Lead:	
RFBS Code:		SH Qual:	
SPA Code:	13	RAQ Act. Qual Short:	
RALT Short Name:	State (Fund)	RNPL Status Code:	N
RAT Def:	The process by which a potential hazardous waste site is brought to the attention of the EPA. The process can occur through the use of several mechanisms such as a phone call or referral by another government agency.		
RNON NPL Status Desc:	NFRAP-Site does not qualify for the NPL based on existing information		

#### CERCLIS-NFRAP Assess History

OU ID:	0	Act Start Date:	
Act Code ID:	1	Act Complete Date:	5/13/1991
RAT Code:	PA	AGT Order No.:	130
RAT Short Name:	PA	SH OU:	
RAT Name:	PRELIMINARY ASSESSMENT	SH Code:	
RAT Hist. Only Flag:		SH Seq:	
RAT NSI Indicator:	B	SH Start Date:	
RAT Level:	1	SH Complete Date:	
RAT DEF OU:	00	SH Lead:	
RFBS Code:	P	SH Qual:	
SPA Code:	13	RAQ Act. Qual Short:	NFRAP
RALT Short Name:	State (Fund)	RNPL Status Code:	N
RAT Def:	Collection of diverse existing information about the source and nature of the site hazard. It is EPA policy to complete the preliminary assessment within one year of site discovery.		
RNON NPL Status Desc:	NFRAP-Site does not qualify for the NPL based on existing information		

#### CERCLIS-NFRAP Assess History

OU ID:	0	Act Start Date:	
Act Code ID:	1	Act Complete Date:	5/13/1991
RAT Code:	VS	AGT Order No.:	1500
RAT Short Name:	ARCH SITE	SH OU:	
RAT Name:	ARCHIVE SITE	SH Code:	
RAT Hist. Only Flag:		SH Seq:	
RAT NSI Indicator:	B	SH Start Date:	
RAT Level:	1	SH Complete Date:	
RAT DEF OU:	00	SH Lead:	
RFBS Code:		SH Qual:	
SPA Code:	13	RAQ Act. Qual Short:	
RALT Short Name:	EPA In-House	RNPL Status Code:	N
RAT Def:	The decision is made that no further activity is planned at the site.		
RNON NPL Status Desc:	NFRAP-Site does not qualify for the NPL based on existing information		

<a href="#">16</a>	4 of 12	NNE	0.09 / 476.86	40.41 / 2	AGRI CHEMICAL AND SUPPLY INC 2002 OCEANSIDE BLVD OCEANSIDE CA 92054	HHSS
--------------------	---------	-----	------------------	--------------	--	------

County: San Diego

Map Key	Number of Records	Direction	Distance (mi/ft)	Elev/Diff (ft)	Site	DB
---------	-------------------	-----------	------------------	----------------	------	----

Pdf File Url: <http://geotracker.waterboards.ca.gov/ustpdfs/pdf/0002ab14.pdf>

<a href="#">16</a>	5 of 12	NNE	0.09 / 476.86	40.41 / 2	AGRI CHEMICAL & SUPPLY INC 2002 OCEANSIDE BL, OCEANSIDE, 92054-4404 CA	SANDIEGO HAZ
--------------------	---------	-----	---------------	-----------	---	-----------------

Record ID:	DEH2002-HUPFP-110787	GIS Record ID:	
Facility Name:	AGRI CHEMICAL & SUPPLY INC	GIS Facility City:	
Facility City:		GIS Facility ZipCode:	
Facility ZipCode:		GIS Fac Latitude:	
Facility Latitude:		GIS Fac Longitude:	
Facility Longitude:			
Facility Address:	2002 OCEANSIDE BL, OCEANSIDE, 92054-4404		
GIS Facility Name:			
GIS Facility Address:			

<a href="#">16</a>	6 of 12	NNE	0.09 / 476.86	40.41 / 2	AGRI CHEMICAL & SUPPLY INC 2002 OCEANSIDE BLVD OCEANSIDE CA 92054	SANDIEGO HAZ
--------------------	---------	-----	---------------	-----------	---	-----------------

Record ID:	DEH2002-HUPFP-130274	GIS Record ID:	DEH2002-HUPFP-130274
Facility Name:	AGRI CHEMICAL & SUPPLY INC	GIS Facility City:	OCEANSIDE
Facility City:	OCEANSIDE	GIS Facility ZipCode:	92054
Facility ZipCode:	92054	GIS Fac Latitude:	33.1957225
Facility Latitude:	33.195518336402586	GIS Fac Longitude:	-117.3533549
Facility Longitude:	-117.35325589920288		
Facility Address:	2002 OCEANSIDE BLVD		
GIS Facility Name:	AGRI CHEMICAL & SUPPLY INC		
GIS Facility Address:	2002 OCEANSIDE BLVD, OCEANSIDE, CA 92054		

#### HMD Facility Data

CERS ID:	10,372,249	Onsite H Waste Trtmt:	false
Facility ID No:	37-000-130274	Haz Mat on Site:	true
EPA ID No:	CAL000316257	Haz Waste Generator:	true
Active Permit:		Own/Oper Under:	false
Permit Status:	Permit Renewed	Own/Oper Above:	false
Bus. Phone:	760-757-1840	Recycle:	false
Bus. Fax:	0.0	RCRA Large Qty Gen:	false
Last Updated:	01/16/2018 05:06:25 PM	HHW Collection:	false
Zip Codes:	52	Atoms:	419
Mailing Address:	4011 AVENIDA DE LA PLATA #301, OCEANSIDE, CA 92056		

#### HMD Permits REST Data

GIS Facility ID:		Status:	
GIS CERS ID:	10372249	ER Contact:	
GIS Record Type:	LUEG-DEH/HMD/UPFP/Facility	ER Con Work Ph:	
Per Type:		Census Tract:	185.11
Per Sub Type:		Parcel Zip:	92054
Per Cat:		Community:	Oceanside
Record Status:	Permit Renewed	Jurisdiction:	OCEANSIDE
HW Tier:	Not Applicable	Basin No:	904.1
LRG QTY MW Gener:	No	BOS Dist:	5
EPA ID No:	CAL000316257	Tbpg Grid:	1086 D 7
RMP CAL ARP:		Insp Dist:	HN002
Tank Owner:		Feature ID:	1493300500
SIC Code:	5191	X Coord:	6224140.136
NAICS Code:		Y Coord:	2016627.148
Disclose Qty Haz Mat:	Y	Kiva Per Typ:	HK07 130274
Exp Date:	1/30/2020	Agency Name:	COSD
Open Date:		Point X:	6224140.1359138
Own/Operate USTs :		Point Y:	2016627.14815998

Map Key	Number of Records	Direction	Distance (mi/ft)	Elev/Diff (ft)	Site	DB
UST Facility:				Lat GS84:	33.1957225	
Total No USTs:				Lon GS84:	-117.3533549	
No of Tanks:				Loc Name:		
Own Oper APS:	N			Score:		
Tot APSA Cap:				Match Type:		
Capacity LR:				Side:		
Haz Waste G:				X Map Coord:		
Recycle100:	N			Y Map Coord:		
Onsite Haz Waste Tre:	N			User Fld:		
RCRA LRG Qty:	N			Addr Type:		
Haz Wst Coll Site:	N			ARC Address:		
Accept Offs:	N			ARC City:		
Universal Waste Han:	N			ARC Zipcode:		
Toxic Gas:				ARC State:		
Hazmat EHS:	N			ARC APN:		
Hazmat Rad:	No			Zip:		
Haz Waste Rad:	N			Farm Nursery:		
Haz Waste EHS:	N			Indian or Territory:		
Full Name:	AGRI CHEMICAL & SUPPLY, INC			County ID:		
Email Perm:				Bill Code 2:		
Phone Perm:	7604972639			Bill Code 3:		
Site Address:				Univ Waste Gen Type:		
Parcel No:	149-330-05-00					
Record Ali:		Unified Program Facility Permit				
Address:						
Business Type:		Landscape Maintenance				
Bill Code:						
ER Con Name:						
ER Con Title:						
Water Purv:		OCEANSIDE				
Fire Agency:		OCEANSIDE				
Geo SRC:		Mapped to record address				
Match Addr:						

#### DEH HMD Hazardous Waste and Materials Data

ID:	18,720	Permit Status:	Permit Renewed
Child Record ID:	DEH2015-HCHEM-0074947	Active Permit:	true
CAS No:		Haz Material Type:	Pure
Last Updated:	12/23/2016 02:33:38 AM	Trade Secret:	
Chemical Name:	GLYPHOSATE; ROUNDUP; AQUAMASTER, RAZOR PRO: HERBICIDES		
Common Name Inventory:	GLYPHOSATE; ROUNDUP; AQUAMASTER, RAZOR PRO: HERBICIDES		
ID:	84,312	Permit Status:	Permit Renewed
Child Record ID:	DEH2017-HWAST-0132549	Active Permit:	true
CAS No:		Haz Material Type:	
Last Updated:	01/30/2019 02:37:26 AM	Trade Secret:	
Chemical Name:	Used Oil		
Common Name Inventory:	Used Oil		
ID:	84,310	Permit Status:	Permit Renewed
Child Record ID:	DEH2017-HCHEM-0154428	Active Permit:	true
CAS No:		Haz Material Type:	Pure
Last Updated:	01/30/2019 02:37:26 AM	Trade Secret:	
Chemical Name:	GLYPHOSATE; ROUNDUP; AQUAMASTER, RAZOR PRO: HERBICIDES		
Common Name Inventory:	GLYPHOSATE; ROUNDUP; AQUAMASTER, RAZOR PRO: HERBICIDES		
ID:	84,311	Permit Status:	Permit Renewed
Child Record ID:	DEH2017-HCHEM-0154429	Active Permit:	true
CAS No:	68476-85-7	Haz Material Type:	Pure
Last Updated:	01/30/2019 02:37:26 AM	Trade Secret:	
Chemical Name:	Liquefied Petroleum Gas		
Common Name Inventory:	Liquified Petroleum Gas		
ID:	18,722	Permit Status:	Permit Renewed
Child Record ID:	DEH2015-HWAST-0058843	Active Permit:	true
CAS No:		Haz Material Type:	
Last Updated:	12/23/2016 02:33:38 AM	Trade Secret:	



Map Key	Number of Records	Direction	Distance (mi/ft)	Elev/Diff (ft)	Site	DB
<b>Chemical Name:</b>		Used Oil				
<b>Common Name Inventory:</b>		Used Oil				
<b>ID:</b>	18,721				<b>Permit Status:</b>	Permit Renewed
<b>Child Record ID:</b>	DEH2015-HCHEM-0074948				<b>Active Permit:</b>	true
<b>CAS No:</b>	68476-85-7				<b>Haz Material Type:</b>	Pure
<b>Last Updated:</b>	12/23/2016 02:33:38 AM				<b>Trade Secret:</b>	
<b>Chemical Name:</b>		Liquefied Petroleum Gas				
<b>Common Name Inventory:</b>		Liquified Petroleum Gas				
<a href="#">16</a>	7 of 12	NNE	0.09 / 476.86	40.41 / 2	AGRI CHEMICAL & SUPPLY, INC. 2002 OCEANSIDE BLVD. OCEANSIDE CA	HIST TANK
<b>Owner Name:</b>		AGRI CHEMICAL & SUPPLY, INC.		<b>No of Containers:</b>	1	
<b>Owner Street:</b>		2002 OCEANSIDE BLVD.		<b>County:</b>	SAN DIEGO	
<b>Owner City:</b>		OCEANSIDE		<b>Facility State:</b>	CA	
<b>Owner State:</b>		CA		<b>Facility Zip:</b>	92054	
<b>Owner Zip:</b>		92054				
<a href="#">16</a>	8 of 12	NNE	0.09 / 476.86	40.41 / 2	AGRI CHEMICAL AND SUPPLY 2002 OCEANSIDE BLVD, OCEANSIDE, CA 92054 OCEANSIDE CA	SAN DIEGO LOP
<b>SWRCB Global ID:</b>		T10000002619		<b>Parcel No:</b>	149-330-05-00	
<b>Record ID:</b>		DEH2010-LSAM-130274-001		<b>Census Tract:</b>	185.11	
<b>Record Status:</b>		Open		<b>Zip Code 2:</b>	92054	
<b>Opened Date:</b>		10/29/2010		<b>Community:</b>	Oceanside	
<b>Case Type:</b>		LOP - Local Oversight Program		<b>Jurisdiction:</b>	OCEANSIDE	
<b>Historical Name:</b>		AGRI CHEMICAL AND SUPPLY		<b>Watershed Basin No:</b>	904.1	
<b>Lead Agency:</b>		DEH/SAM		<b>Latitude GS 84:</b>	33.1957225	
<b>Lead Agency Date:</b>		11/2/2010		<b>Longitude GS 84:</b>	-117.3533549	
<b>Funding:</b>		S - LOP State Fund		<b>X Map Coord:</b>	6224140.136	
<b>Fire Agency:</b>		OCEANSIDE		<b>Y Map Coord:</b>	2016627.148	
<b>Water Purveyor:</b>		OCEANSIDE				
<b>File Case Type:</b>		OPEN LOP CASES				
<a href="#">16</a>	9 of 12	NNE	0.09 / 476.86	40.41 / 2	AGRI CHEMICAL & SUPPLY INC 2002 OCEANSIDE BLVD OCEANSIDE CA 92054-4404	RCRA NON GEN
<b>EPA Handler ID:</b>		CAL000316257				
<b>Gen Status Universe:</b>		No Report				
<b>Contact Name:</b>		GREG OMORI				
<b>Contact Address:</b>		2002 OCEANSIDE BLVD , , OCEANSIDE , CA, 92054-4404 ,				
<b>Contact Phone No and Ext:</b>		760-497-2639				
<b>Contact Email:</b>		GREGO@ACSHABITAT.COM				
<b>Contact Country:</b>						
<b>County Name:</b>		SAN DIEGO				
<b>EPA Region:</b>		09				
<b>Land Type:</b>						
<b>Receive Date:</b>		20070208				
<b><u>Violation/Evaluation Summary</u></b>						
<b>Note:</b>		NO RECORDS: As of June 2019, there are no Compliance Monitoring and Enforcement (violation) records associated with this facility (EPA ID).				
<b><u>Handler Summary</u></b>						
<b>Importer Activitv:</b>		No				

Map Key	Number of Records	Direction	Distance (mi/ft)	Elev/Diff (ft)	Site	DB
<b>Mixed Waste Generator:</b>	No					
<b>Transporter Activity:</b>	Yes					
<b>Transfer Facility:</b>	No					
<b>Onsite Burner Exemption:</b>	No					
<b>Furnace Exemption:</b>	No					
<b>Underground Injection Activity:</b>	No					
<b>Commercial TSD:</b>	No					
<b>Used Oil Transporter:</b>	No					
<b>Used Oil Transfer Facility:</b>	No					
<b>Used Oil Processor:</b>	No					
<b>Used Oil Refiner:</b>	No					
<b>Used Oil Burner:</b>	No					
<b>Used Oil Market Burner:</b>	No					
<b>Used Oil Spec Marketer:</b>	No					

#### Hazardous Waste Handler Details

**Sequence No:** 1  
**Receive Date:** 20070208  
**Handler Name:** AGRI CHEMICAL & SUPPLY INC  
**Generator Status Universe:** No Report  
**Source Type:** Implementer

#### Owner/Operator Details

<b>Owner/Operator Ind:</b>	Current Owner	<b>Street No:</b>	
<b>Type:</b>	Other	<b>Street 1:</b>	2002 OCEANSIDE BLVD
<b>Name:</b>	AGRI CHEMICAL & SUPPLY INC	<b>Street 2:</b>	
<b>Date Became Current:</b>		<b>City:</b>	OCEANSIDE
<b>Date Ended Current:</b>		<b>State:</b>	CA
<b>Phone:</b>	760-497-2639	<b>Country:</b>	
<b>Source Type:</b>	Implementer	<b>Zip Code:</b>	92054-4404

<b>Owner/Operator Ind:</b>	Current Operator	<b>Street No:</b>	
<b>Type:</b>	Other	<b>Street 1:</b>	2002 OCEANSIDE BLVD
<b>Name:</b>	GREG OMORI	<b>Street 2:</b>	
<b>Date Became Current:</b>		<b>City:</b>	OCEANSIDE
<b>Date Ended Current:</b>		<b>State:</b>	CA
<b>Phone:</b>	760-497-2639	<b>Country:</b>	
<b>Source Type:</b>	Implementer	<b>Zip Code:</b>	92054-4404

<a href="#">16</a>	10 of 12	NNE	0.09 / 476.86	40.41 / 2	AGRI CHEMICAL AND SUPPLY 2002 OCEANSIDE BLVD Oceanside CA	SANDIEGO SAM
<b>Record ID:</b>	DEH2010-LSAM-130274-001	<b>Primary Parcel:</b>	YES			
<b>REST Record ID:</b>	DEH2010-LSAM-130274-001	<b>Primary Address:</b>	YES			
<b>ID:</b>	6590	<b>Address Type:</b>	MASTER			
<b>Object ID:</b>	6465	<b>Street String:</b>	2002 OCEANSIDE BLVD			
<b>SWRCB Global ID:</b>	T10000002619	<b>Community:</b>	Oceanside			
<b>Feature ID:</b>	1493300500	<b>Zip Code:</b>	92054			
<b>Parcel No:</b>	149-330-05-00	<b>Zip Community:</b>	92054			
<b>Case No:</b>	130274-001	<b>Jurisdiction:</b>	OCEANSIDE			
<b>H No:</b>	130274	<b>Census Tract:</b>	185.11			
<b>KIVA per Tp per No:</b>	6SAM 130274	<b>GT Global ID:</b>	T10000002619			
<b>Status:</b>	Open	<b>GT RB Case No:</b>				
<b>Historical Name:</b>	AGRI CHEMICAL AND SUPPLY	<b>GT Status:</b>	Open - Site Assessment			
<b>Record Name:</b>	AGRI CHEMICAL AND SUPPLY	<b>GT Status Date:</b>	11/3/2010,8:00PM			
<b>Project Name:</b>	AGRI CHEMICAL AND SUPPLY	<b>GT Case Type:</b>	LUST Cleanup Site			
<b>Record Status:</b>	Open	<b>GT Lead Agency:</b>	SAN DIEGO COUNTY LOP			
<b>Record Type:</b>	SAM Investigation	<b>GT CUF Case:</b>	YES			
<b>Record Alias:</b>	SAM Investigation	<b>GT County:</b>	San Diego			
<b>Date:</b>	10/29/2010	<b>GT Longitude:</b>	-117.35307634			
<b>DEH Permit Owner:</b>		<b>GT Latitude:</b>	33.19582838			
<b>Fire Agency:</b>	OCEANSIDE	<b>Agency Name:</b>	COSD			
<b>Point X:</b>	6224228.59407	<b>Lead Agency:</b>	DEH/SAM			

Map Key	Number of Records	Direction	Distance (mi/ft)	Elev/Diff (ft)	Site	DB
<b>Point Y:</b> <b>Longitude GS84:</b> <b>Latitude GS84:</b> <b>Watershed Basin:</b> <b>Water Purveyor:</b> <b>Address:</b> <b>Case Type:</b> <b>Geo SRC:</b> <b>REST Record Type:</b> <b>Source File:</b>	2016664.16187 -117.3533549 33.1957225 904.1 OCEANSIDE 2002 OCEANSIDE BLVD, OCEANSIDE CA 92054 LOP - Local Oversight Program Mapped to GeoTracker Lat/Lon LUEG-DEH/LWQD/SAM Investigation/NA Citizen Access DEH Site Assessment and Mitigation Investigation Sites; San Diego Site Assessment and Mitigation Investigation Sites				<b>Lead Agcy Date:</b> <b>Opened Date:</b> <b>ThomasBros Map Gd:</b> <b>Funding:</b> <b>BOS District:</b>	11/1/2010,8:00PM 10/28/2010,8:00PM 1086 D 7 S - LOP State Fund 5
<a href="#">16</a>	11 of 12	NNE	0.09 / 476.86	40.41 / 2	AGRI CHEMICAL SUPPLY 2002 OCEANSIDE BLVD OCEANSIDE CA 92054	SEMS ARCHIVE
<b>Site ID:</b> <b>EPA ID:</b> <b>NPL:</b> <b>Federal Facility:</b> <b>Non NPL Status:</b>	0900138 CAD982360604 Not on the NPL No NFRAP-Site does not qualify for the NPL based on existing information				<b>FIPS Code:</b> <b>Cong District:</b> <b>Region:</b> <b>County:</b>	06073 43 09 SAN DIEGO
<b>Action Information</b>						
<b>Operable Units:</b> <b>Action Code:</b> <b>Action Name:</b> <b>SEQ:</b>	00 DS DISCVRY 1				<b>Start Actual:</b> <b>Finish Actual:</b> <b>Qual:</b> <b>Curr Action Lead:</b>	12/01/1987 12/01/1987  St Perf
<b>Operable Units:</b> <b>Action Code:</b> <b>Action Name:</b> <b>SEQ:</b>	00 VS ARCH SITE 1				<b>Start Actual:</b> <b>Finish Actual:</b> <b>Qual:</b> <b>Curr Action Lead:</b>	05/13/1991 EPA Perf In-Hse
<b>Operable Units:</b> <b>Action Code:</b> <b>Action Name:</b> <b>SEQ:</b>	00 PA PA 1				<b>Start Actual:</b> <b>Finish Actual:</b> <b>Qual:</b> <b>Curr Action Lead:</b>	05/13/1991 N St Perf
<a href="#">16</a>	12 of 12	NNE	0.09 / 476.86	40.41 / 2	AGRI CHEMICAL & SUPPLY INC 2002 OCEANSIDE BLVD OCEANSIDE CA 92054	SANDIEGO UST
<b>Facility ID:</b> <b>Record ID:</b> <b>CERS ID:</b> <b>EPA ID No:</b> <b>Permit Status:</b> <b>Atoms:</b> <b>Business Phone:</b> <b>Business Fax:</b> <b>Zip Codes:</b> <b>Last Updated:</b> <b>Mailing Address:</b>	37-000-130274 DEH2002-HUPFP-130274 10,372,249 CAL000316257 Permit Renewed 419 760-757-1840 0.0 52 01/16/2018 05:06:25 PM 4011 AVENIDA DE LA PLATA #301, OCEANSIDE, CA 92056				<b>Active Permit:</b> <b>RCRA Large Qty. Gen:</b> <b>Own or Operate UG:</b> <b>Own or Operate AG:</b> <b>Haz. Mat. On-Site:</b> <b>Haz. Waste Gen:</b> <b>HHW Collection:</b> <b>Onsite Haz Wt Trt:</b> <b>Recycle:</b>	true false false false true true false false false
<b>Tank Information</b>						
<b>Tank ID:</b> <b>Tank Status:</b> <b>Permit Status:</b> <b>Active Permit:</b> <b>Dt UST Perm Closed:</b> <b>Type of Tank:</b> <b>Tank Owner Name:</b>	95826 Removed Permit Renewed true 09/24/2010 12:00:00 AM 01 AGRI CHEMICAL & SUPPLY, INC				<b>Tank Capacity in Gal:</b> <b>Tank Contents:</b> <b>Tank Use:</b> <b>Piping Sys Type:</b> <b>Fac Type (UST Fac):</b> <b>Last Updated:</b>	500 Diesel 01   01/30/2019 02:37:26 AM

Map Key	Number of Records	Direction	Distance (mi/ft)	Elev/Diff (ft)	Site	DB
<b>Tank ID:</b> 95827 <b>Tank Status:</b> Removed <b>Permit Status:</b> Permit Renewed <b>Active Permit:</b> true <b>Dt UST Perm Closed:</b> 09/24/2010 12:00:00 AM <b>Type of Tank:</b> 01 <b>Tank Owner Name:</b> AGRI CHEMICAL & SUPPLY, INC						
<b>Tank Capacity in Gal:</b> 500 <b>Tank Contents:</b> Diesel <b>Tank Use:</b> 01 <b>Piping Sys Type:</b> <b>Fac Type (UST Fac):</b> <b>Last Updated:</b> 01/30/2019 02:37:26 AM						

[17](#) 1 of 1 N 0.09 / 480.02 44.75 / 6 PSI #1862/ARCO #1862 1990 OCEANSIDE BL OCEANSIDE CA 920544424 LUST

**Global ID:** T0608188283  
**Status:** COMPLETED - CASE CLOSED  
**Status Date:** 2008-06-06 00:00:00  
**Case Type:** LUST CLEANUP SITE  
**Date Source:** LUST Cleanup Sites from GeoTracker Search; LUST Cleanup Sites from GeoTracker Cleanup Sites Data Download

#### LUST Cleanup Sites from GeoTracker Cleanup Sites Data Download - Facilities Detail

**RB Case No:**  
**Local Case No:** H05191-002  
**Begin Date:** 2000-10-27 00:00:00  
**Lead Agency:** SAN DIEGO COUNTY LOP  
**Local Agency:**  
**CUF Case:** NO  
**Potential Media of Concern:** Other Groundwater (uses other than drinking water)  
**How Discovered Description:**  
**Calwater Watershed Name:** Carlsbad - Loma Alta (904.10)  
**DWR GW Subbasin Name:**  
**Disadvantaged Community:**  
**Site History:**

**Potential COC:** Gasoline  
**How Discovered:**  
**Stop Method:** Other Means  
**Stop Description:** OTHER MEANS  
**Case Worker:**  
**File Location:** Local Agency

#### Regulatory Activity

**Action Type:** ENFORCEMENT  
**Date :** 2008-06-05 00:00:00  
**Action:** Closure/No Further Action Letter

**Action Type:** ENFORCEMENT  
**Date :** 2002-07-24 00:00:00  
**Action:** Notice of Responsibility

**Action Type:** Other  
**Date :** 2001-07-14 00:00:00  
**Action:** Leak Stopped

**Action Type:** Other  
**Date :** 2000-10-27 00:00:00  
**Action:** Leak Began

**Action Type:** Other  
**Date :** 2000-10-27 00:00:00  
**Action:** Leak Reported

**Action Type:** Other  
**Date :** 2000-10-27 00:00:00  
**Action:** Leak Discovery

#### Status History

**Status:** Completed - Case Closed

Map Key	Number of Records	Direction	Distance (mi/ft)	Elev/Diff (ft)	Site	DB
<b>Status Date:</b>		2008-06-06 00:00:00				
<b>Status:</b>		Open - Remediation				
<b>Status Date:</b>		2002-07-24 00:00:00				
<b>Status:</b>		Open - Case Begin Date				
<b>Status Date:</b>		2000-10-27 00:00:00				

**LUST Cleanup Sites from GeoTracker Search - Regulatory Profile (as of Jan 18, 2019)**

<b>Site Facility Name:</b>	PSI #1862/ARCO #1862	<b>Address:</b>	1990 OCEANSIDE BL
<b>Site Facility Type:</b>	LUST CLEANUP SITE	<b>City:</b>	OCEANSIDE
<b>Cleanup Status:</b>	COMPLETED - CASE CLOSED	<b>Zip:</b>	920544424
<b>Project Status:</b>		<b>County:</b>	SAN DIEGO
<b>Potential COC:</b>	GASOLINE	<b>CUF Claim:</b>	
<b>WDR Place Type:</b>		<b>CUF Priority Assig:</b>	
<b>WDR File:</b>		<b>CUF Amount Paid:</b>	
<b>WDR Order:</b>			
<b>File Location:</b>	LOCAL AGENCY		
<b>Designated Beneficial Use:</b>	IND		
<b>Project Oversight Agencies:</b>			
<b>Report Link:</b>	<a href="http://geotracker.waterboards.ca.gov/profile_report?global_id=T0608188283">http://geotracker.waterboards.ca.gov/profile_report?global_id=T0608188283</a>		
<b>Cleanup Status Detail:</b>	COMPLETED - CASE CLOSED AS OF 6/6/2008		
<b>Cleanup History Link:</b>	<a href="http://geotracker.waterboards.ca.gov/profile_report_include?global_id=T0608188283&amp;tabname=regulatoryhistory">http://geotracker.waterboards.ca.gov/profile_report_include?global_id=T0608188283&amp;tabname=regulatoryhistory</a>		
<b>Potential Media of Concern:</b>	OTHER GROUNDWATER (USES OTHER THAN DRINKING WATER)		
<b>User Defined Beneficial Use:</b>			
<b>DWR GW Sub Basin:</b>			
<b>Calwater Watershed Name:</b>	Carlsbad - Loma Alta (904.10)		
<b>Post Closure Site Management:</b>			
<b>Future Land Use:</b>			
<b>Cleanup Oversight Agencies:</b>	SAN DIEGO COUNTY LOP (LEAD) - CASE #: H05191-002 SAN DIEGO RWQCB (REGION 9)		
<b>Site History:</b>			

No site history available

**LUST Cleanup Sites from GeoTracker Search - Cleanup Status History (as of Jan 18, 2019)**

<b>Status:</b>	Completed - Case Closed
<b>Date :</b>	6/6/2008
<b>Status:</b>	Open - Remediation
<b>Date :</b>	7/24/2002
<b>Status:</b>	Open - Case Begin Date
<b>Date :</b>	10/27/2000

**LUST Cleanup Sites from GeoTracker Search - Regulatory Activities (as of Jan 18, 2019)**

<b>Action Type:</b>	Notices
<b>Action Date:</b>	7/24/2002
<b>Received Issue Date:</b>	7/24/2002
<b>Action:</b>	Notice of Responsibility
<b>Doc Link:</b>	
<b>Title Description Comments:</b>	

NOTICE OF REIMBURSEMENT / LOCAL

<b>Action Type:</b>	Leak Action
<b>Action Date:</b>	7/14/2001
<b>Received Issue Date:</b>	
<b>Action:</b>	Leak Stopped
<b>Doc Link:</b>	
<b>Title Description Comments:</b>	

Map Key	Number of Records	Direction	Distance (mi/ft)	Elev/Diff (ft)	Site	DB
---------	-------------------	-----------	------------------	----------------	------	----

**Action Type:** Leak Action  
**Action Date:** 10/27/2000  
**Received Issue Date:**  
**Action:** Leak Began  
**Doc Link:**  
**Title Description Comments:**

**Action Type:** Leak Action  
**Action Date:** 10/27/2000  
**Received Issue Date:**  
**Action:** Leak Discovery  
**Doc Link:**  
**Title Description Comments:**

**Action Type:** Leak Action  
**Action Date:** 10/27/2000  
**Received Issue Date:**  
**Action:** Leak Reported  
**Doc Link:**  
**Title Description Comments:**

#### LUST Cleanup Sites from GeoTracker Search - Documents (as of Jan 18, 2019)

<b>Document Type:</b>	Site Documents	<b>Size :</b>	61 KB
<b>Document Date:</b>	6/9/2008	<b>Submitted By:</b>	(REGULATOR)
<b>Type:</b>	LETTER	<b>Submitted:</b>	
<b>Title:</b>	CLOSURE-6-5-08		
<b>Title Link:</b>	http://geotracker.waterboards.ca.gov/site_documents/3400440812/1792%5F001%2Epdf		
<b>Document Type:</b>	Site Documents	<b>Size :</b>	47 KB
<b>Document Date:</b>	4/10/2007	<b>Submitted By:</b>	STANTEC-BP (CONTRACTOR)
<b>Type:</b>	CORRESPONDENCE - OTHER	<b>Submitted:</b>	
<b>Title:</b>	GEOTRACKER DOCUMENT LOCATION		
<b>Title Link:</b>	http://geotracker.waterboards.ca.gov/esi/uploads/geo_report/9337313592/T0608188283.PDF		

<a href="#">18</a>	1 of 1	N	0.09 / 491.63	47.30 / 8	PSI #1862/ARCO #1862 1990 OCEANSIDE BL OCEANSIDE CA 920544424	LUST
--------------------	--------	---	---------------	-----------	---	------

**Global ID:** T0607301067  
**Status:** COMPLETED - CASE CLOSED  
**Status Date:** 2017-03-14 00:00:00  
**Case Type:** LUST CLEANUP SITE  
**Date Source:** LUST Cleanup Sites from GeoTracker Search; LUST Cleanup Sites from GeoTracker Cleanup Sites Data Download

**County:** SAN DIEGO  
**Latitude:** 33.1954802360673  
**Longitude:** -117.353763792799

#### LUST Cleanup Sites from GeoTracker Cleanup Sites Data Download - Facilities Detail

<b>RB Case No:</b>	9UT23	<b>Potential COC:</b>	Gasoline
<b>Local Case No:</b>	H05191-001	<b>How Discovered:</b>	UST System Modification
<b>Begin Date:</b>	1987-01-15 00:00:00	<b>Stop Method:</b>	Close and Replace Tank
<b>Lead Agency:</b>	SAN DIEGO COUNTY LOP	<b>Stop Description:</b>	OTHER MEANS
<b>Local Agency:</b>	SAN DIEGO COUNTY LOP	<b>Case Worker:</b>	LA
<b>CUF Case:</b>	YES	<b>File Location:</b>	Local Agency
<b>Potential Media of Concern:</b>	Aquifer used for drinking water supply, Other Groundwater (uses other than drinking water)		
<b>How Discovered Description:</b>	UST Removal/Repair		
<b>Calwater Watershed Name:</b>	Carlsbad - Loma Alta (904.10)		
<b>DWR GW Subbasin Name:</b>			
<b>Disadvantaged Community:</b>	Disadvantaged Community		
<b>Site History:</b>			

The site is located in Oceanside, California on the northwestern corner of Oceanside Blvd. and Crouch Street at 1990 Oceanside Blvd. Site



<b>Map Key</b>	<b>Number of Records</b>	<b>Direction</b>	<b>Distance (mi/ft)</b>	<b>Elev/Diff (ft)</b>	<b>Site</b>	<b>DB</b>
----------------	--------------------------	------------------	-------------------------	-----------------------	-------------	-----------

improvements include an AM/PM mini-mart, one 20,000 gallon and one 12,000 gallon underground storage tanks (USTs) and two dispensing islands containing two pumps each. Properties surrounding the site are commercial and residential. In November 1979, SDG&E drilled two exploratory borings west of the ARCO station and reported encountering levels of gasoline vapors in the 15% to 20% range. No complete report of the two borings was ever made available to the Fire Marshall despite repeated requests. Research by the Fire Marshall indicated three leaks in the product piping were found in 1975 at the ARCO station. The amount of product lost was estimated to be 8,000 gallons. The lines were taken out of service and new piping was installed. The Fire Marshall also indicated that the Texaco station, which is presently known as 7-Day Tire and Brake, located at 2001 Oceanside Blvd., had two UST failures when water entered into the tanks. In April 1978, the old tanks were replaced with new tanks at the Texaco station. The City of Oceanside entered into an agreement with Western Oil and Gas Association to determine the source of the gasoline currently located between Oceanside Blvd. and Crouch Street. In October 1980, 17 soil borings were advanced along the intersection of Oceanside Blvd., and Crouch Street. Free product or "light nonaqueous phase liquid" (LNAPL) was encountered in seven of the borings. The maximum gasoline thickness found was 1.1 inches in boring 4 at the ARCO station. The investigation report prepared by EMCON was submitted to the Department of Environmental Health (DEH) by the City of Oceanside in July 1988, and Unauthorized Release case H05191-001 was opened by DEH. Free product removal was reported to have been conducted at the site, as far back as 1983. During the DEH's oversight, free product recovery operations began in September 1989 by initially pumping the monitoring wells that contained free product with a vacuum truck. The highest free product level observed at the site was in monitoring well MW-6 on June 1990 at 2.09 feet. A French drain pumping system was installed in November 1991, at Jiffy Lube Service located approximately 100 feet west of the site with a below ground pit. Contaminated groundwater entering the drain was automatically pumped into a Baker tank located on the ARCO site for disposal. Various methods of free product removal were utilized at the site whenever free product was present in recoverable quantities. These have included hand bailing, passive skimmers, soil vapor extraction and air sparging. A Corrective Action Plan (CAP) was submitted in February 1997 to remove remaining free product with passive skimmers; however, it was not approved. DEH and the Regional Water Quality Control Board requested active remediation. On August 14, 2001, the UST system was removed from the site. Methyl tert-butyl ether (MTBE) was detected in 11 soil samples at a maximum concentration of 394 mg/kg. Approximately 755 tons of soil was removed and transported off-site. Due to the shallow groundwater at the site, the UST excavation was dewatered during installation of the two new USTs, removing approximately 115,500 gallons of water and total petroleum hydrocarbons (TPH). Two new USTs were installed at the eastern portion of the site. Since the case was opened, 28 monitoring wells, 2 dual nested airsparge/vapor extraction wells, 9 ozone sparge wells, 44 total soil borings which includes 15 hand auger borings, 6 temporary piezometers, and 19 soil gas probes have been installed to define the extent of contamination. One of the older historical reports indicated 32 soil gas samples were also advanced in November 1989; however, the laboratory report was not included in the report submitted to DEH. Groundwater monitoring was initiated in November 1988 and continued through February 2015. Dissolved concentrations of chlorinated hydrocarbons such as Trichloroethene (TCE), Tetrachloroethene (PCE), Vinyl Chloride, and others were observed during the initial years of monitoring. Since the highest concentrations were observed in the upgradient monitoring wells MW-20, MW-23, and MW-27, it was determined the volatile organic compounds (VOCs) were from an unknown off-site source and analyses for chlorinated hydrocarbons were discontinued. In October 2002, soil vapor probes were advanced at 16 locations including the ARCO station building, adjacent car wash building, and the Jiffy Lube building. Soil vapor results indicated benzene concentrations up to 620 µg/l-vapor, ethylbenzene concentrations up to 97 µg/l, and MTBE concentrations up to 87 µg/l-vapor. Benzene soil vapors results found at the Fire Mountain Market located at 1985 Oceanside Blvd., and the Red Rooster Tavern on 1991 Oceanside Blvd. were above allowable human health risk levels. The consultant concluded the source of the vapors originated from the 7 Day Brake and Tire Site. DEH directed 7-Day Tire and Brake to conduct their own vapor assessment to determine if they were responsible. Another ARCO soil vapor survey was conducted in March through April 2012 to determine if there was a health risk to occupants of the on-site ARCO building. The soil vapor results indicated there was a health risk above the allowable risk to occupants of the building. However, the new Low-Threat Underground Storage Tank Closure Policy just adopted by the State of California on August 17, 2012, states that exposures to petroleum vapors associated with historical fuel system releases are comparatively insignificant to exposures from surface spills and fugitive vapor releases typically occurring at an active gas station. Therefore, this issue will be required to be addressed in the future if the site use changes. A potential impact to Loma Alta Creek, which is located approximately 130 feet to the southeast of the site, has been investigated periodically since 1997. In December 1997, five surface water samples were collected and analyzed at three locations along the creek. Benzene was detected in the three samples collected near a spring located cross gradient of the site. The consultant stated the source of the benzene is likely not related to the ARCO site. In 2002 another DEH unauthorized release site, 7-Day Tire and Brake, H04891-001, which is located adjacent to the creek, reported free product in onsite monitoring well MW-3. Therefore, DEH requested a health risk assessment and creek sampling. In August 2003, 10 boreholes were installed and grab groundwater samples were collected near the creek in a portion of the North County Transit Districts (NCTD) right-of-way south of the site. TPH in the gasoline and diesel range and one or more VOCs were detected. The NCTD project area is located approximately 130 feet downgradient from ARCO, and includes reconstruction of a 900 foot long concrete lined section of Loma Alta Creek. Dewatering for the NCTD train station project was expected to cause a portion of the ARCO plume to migrate off-site, and possibly commingle with the 7 day Tire and Brake plume. The consultant doing the work concluded that the former ARCO station did not use or dispense diesel; therefore these impacts were likely from other sources near the creek. As part of the groundwater monitoring activities conducted at the 7-day Tire and Brake Station, Loma Alta Creek was sampled at three points adjacent to the station. Monitoring of the creek was conducted quarterly between 2004 and 2006. TPH in the gasoline range was detected twice, and benzene was detected once. However, based on a review of the construction of the creek bed lining and visual inspection of the creek, it was determined the impacted water from the 7-Day Brake and Tire site was not impacting the creek. Due to elevated concentrations of MTBE in monitoring wells nearest the creek, a line of sparge wells was installed between Oceanside Blvd. and Loma Alta Creek to reduce off-site plume migration and potential impacts to the creek. Ozone Sparging off-site along the north side of Loma Alta Creek was initiated on September 20, 2005. On May 28, 2010, the Ozone Sparging was turned off and converted to an Air Sparging System (AS). Total Ozone output was 179.671 lbs. The AS was shut off in February 8, 2012, restarted on March 30 2012, and ran until April 17, 2012 with a total output of 922,539 lbs. of air output. Additional groundwater monitoring was requested to verify contaminant rebound. Review of the first 2013 semi-annual groundwater monitoring report data indicated the air sparging system was no longer needed. A Corrective Action Plan (CAP) and Site Closure Request report were submitted to DEH on December 4, 2014, recommending no further action based on natural attenuation. A potential health risk at the site exists based on soil gas concentrations obtained in March 2012, which failed the acceptable health risk using the SAM VAPRISK model for both ethylbenzene and benzene. But, based on the states Low-Threat Underground Storage Tank Case Closure Policy (LTCP), satisfaction of media specific criteria for petroleum vapor migration to indoor air is not required at active petroleum fueling facilities. According to the policy, exposures to petroleum vapors associated with historical fuel system releases are comparatively insignificant relative to exposures from small surface spills and short-term vapor releases that typically occur at active fueling facilities. Based on a review of the 1998, 2003, and 2007 Loma Alta Creek Assessment reports and because the downgradient portion of the creek from the site is concrete-lined on the sides and bottom; in the CAP, the consultant concludes that groundwater flowing beneath the ARCO site and towards the creek does not likely contact surface water within the creek bed, and no further assessment of the creek is necessary. DEH concurs that no additional assessment is required; however DEH does not agree with the consultant's conclusion that ARCO has never impacted the creek. of the soil data for the site was collected from 1988 to 1994, and the consultant estimates there is approximately 1,296 cubic yards of total petroleum hydrocarbon impacted soil remaining with a concentration greater than 100 mg/kg. There has been no free product in the monitoring wells since 2009, and the dissolved contaminants of concern show decreasing concentrations with distance

<b>Map Key</b>	<b>Number of Records</b>	<b>Direction</b>	<b>Distance (mi/ft)</b>	<b>Elev/Diff (ft)</b>	<b>Site</b>	<b>DB</b>
----------------	--------------------------	------------------	-------------------------	-----------------------	-------------	-----------

downgradient from the source area. Linear regression analyses for benzene was conducted using five monitoring wells, MW-3, MW-5, MW-6, MW-7 and MW-24 and revealed significant decreasing concentration trends at each of the five locations. Benzene concentrations in these wells are projected to reach 1 µg/l between 2015 and 2065. Linear regression analyses for MTBE was also conducted for monitoring wells MW-5, MW-6, MW-14, and MW-24 and show significant decreasing trends. MTBE concentrations are projected to reach 13 µg/l by 2032 at the latest, except for monitoring well MW-14. The analysis on data collected from off-site monitoring well MW-14 yielded a result of "no trend" due to limited amount of data; however concentrations of MTBE have stabilized since completion of the ozone and air sparging activities. Biodegradation appears to be occurring. The CAP went out for public review in February 2015 for the required 60 days period, and during the preparation of closure documents for the ARCO site, DEH discovered a potential health risk issue to an off-site building located on the adjacent property near the property line. DEH issued a letter to the adjacent property owner indicating their property might be impacted on May 16, 2007. The car wash building is located approximately 40 feet to the west of soil vapor sample SV-1, which contained the highest benzene soil vapor concentrations during the 2012 sampling event. DEH directed ARCO to immediately evaluate the health risk to occupants of the off-site building. In January 2016, one soil vapor probe (SV-3) was installed on the ARCO site next to the western property line. The soil vapor results for SV-3 were inputted into the SAM VAPRISK model, and the results were above the acceptable health risk of one in a million. A level two health risk evaluation was conducted at the off-site car wash building in June 2016. Four indoor air samples and one outside air sample were collected to evaluate a commercial/industrial 8-hour work day exposure for occupants of the building. The maximum contaminant indoor air concentrations found in all the samples were below the regulatory human health risk threshold for commercial and industrial use. Based on the additional information, DEH concurs with the consultant that this site meets the requirements for a low-threat closure designation based on the current use as an active fueling station. Monitoring Wells have been destroyed under permits DEH2015-LMWP-002077 and DEH2015-LMWP-002031.

### **Regulatory Activity**

<b>Action Type:</b>	ENFORCEMENT
<b>Date :</b>	2017-03-14 00:00:00
<b>Action:</b>	Closure/No Further Action Letter
<b>Action Type:</b>	RESPONSE
<b>Date :</b>	2017-01-27 00:00:00
<b>Action:</b>	Well Destruction Report
<b>Action Type:</b>	RESPONSE
<b>Date :</b>	2016-07-21 00:00:00
<b>Action:</b>	Risk Assessment Report - Regulator Responded
<b>Action Type:</b>	ENFORCEMENT
<b>Date :</b>	2016-06-16 00:00:00
<b>Action:</b>	Technical Correspondence / Assistance / Other
<b>Action Type:</b>	RESPONSE
<b>Date :</b>	2016-06-15 00:00:00
<b>Action:</b>	Other Workplan - Regulator Responded
<b>Action Type:</b>	ENFORCEMENT
<b>Date :</b>	2016-05-27 00:00:00
<b>Action:</b>	Technical Correspondence / Assistance / Other
<b>Action Type:</b>	ENFORCEMENT
<b>Date :</b>	2016-05-10 00:00:00
<b>Action:</b>	Technical Correspondence / Assistance / Other
<b>Action Type:</b>	ENFORCEMENT
<b>Date :</b>	2016-04-15 00:00:00
<b>Action:</b>	Verbal Communication - #4/15/2016
<b>Action Type:</b>	RESPONSE
<b>Date :</b>	2016-03-01 00:00:00
<b>Action:</b>	Soil Vapor Intrusion Investigation Report - Regulator Responded
<b>Action Type:</b>	RESPONSE
<b>Date :</b>	2015-11-23 00:00:00
<b>Action:</b>	Soil Vapor Intrusion Investigation Workplan - Regulator Responded
<b>Action Type:</b>	ENFORCEMENT
<b>Date :</b>	2015-11-19 00:00:00
<b>Action:</b>	Technical Correspondence / Assistance / Other
<b>Action Type:</b>	ENFORCEMENT
<b>Date :</b>	2015-09-23 00:00:00

<b>Map Key</b>	<b>Number of Records</b>	<b>Direction</b>	<b>Distance (mi/ft)</b>	<b>Elev/Diff (ft)</b>	<b>Site</b>	<b>DB</b>
<b>Action:</b>		Technical Correspondence / Assistance / Other				
<b>Action Type:</b>		ENFORCEMENT				
<b>Date :</b>		2015-09-16 00:00:00				
<b>Action:</b>		Technical Correspondence / Assistance / Other				
<b>Action Type:</b>		ENFORCEMENT				
<b>Date :</b>		2015-08-19 00:00:00				
<b>Action:</b>		Technical Correspondence / Assistance / Other				
<b>Action Type:</b>		RESPONSE				
<b>Date :</b>		2015-08-12 00:00:00				
<b>Action:</b>		Other Report / Document				
<b>Action Type:</b>		RESPONSE				
<b>Date :</b>		2015-07-31 00:00:00				
<b>Action:</b>		Monitoring Report - Semi-Annually				
<b>Action Type:</b>		RESPONSE				
<b>Date :</b>		2015-03-09 00:00:00				
<b>Action:</b>		CAP/RAP - Final Remediation / Design Plan - Regulator Responded				
<b>Action Type:</b>		RESPONSE				
<b>Date :</b>		2015-03-02 00:00:00				
<b>Action:</b>		Other Report / Document - Regulator Responded				
<b>Action Type:</b>		RESPONSE				
<b>Date :</b>		2015-02-25 00:00:00				
<b>Action:</b>		Other Report / Document				
<b>Action Type:</b>		RESPONSE				
<b>Date :</b>		2014-12-04 00:00:00				
<b>Action:</b>		CAP/RAP - Feasibility Study Report - Regulator Responded				
<b>Action Type:</b>		RESPONSE				
<b>Date :</b>		2014-07-30 00:00:00				
<b>Action:</b>		Monitoring Report - Semi-Annually - Regulator Responded				
<b>Action Type:</b>		RESPONSE				
<b>Date :</b>		2014-01-30 00:00:00				
<b>Action:</b>		Monitoring Report - Semi-Annually				
<b>Action Type:</b>		RESPONSE				
<b>Date :</b>		2013-07-30 00:00:00				
<b>Action:</b>		Monitoring Report - Semi-Annually				
<b>Action Type:</b>		ENFORCEMENT				
<b>Date :</b>		2013-05-30 00:00:00				
<b>Action:</b>		Technical Correspondence / Assistance / Other				
<b>Action Type:</b>		RESPONSE				
<b>Date :</b>		2013-04-11 00:00:00				
<b>Action:</b>		Correspondence				
<b>Action Type:</b>		RESPONSE				
<b>Date :</b>		2013-01-30 00:00:00				
<b>Action:</b>		Monitoring Report - Semi-Annually				
<b>Action Type:</b>		RESPONSE				
<b>Date :</b>		2012-12-11 00:00:00				
<b>Action:</b>		Soil Vapor Intrusion Investigation Report - Regulator Responded				
<b>Action Type:</b>		RESPONSE				
<b>Date :</b>		2012-07-30 00:00:00				
<b>Action:</b>		Monitoring Report - Semi-Annually				
<b>Action Type:</b>		RESPONSE				
<b>Date :</b>		2012-01-30 00:00:00				
<b>Action:</b>		Monitoring Report - Semi-Annually				

<b>Map Key</b>	<b>Number of Records</b>	<b>Direction</b>	<b>Distance (mi/ft)</b>	<b>Elev/Diff (ft)</b>	<b>Site</b>	<b>DB</b>
<b>Action Type:</b>		ENFORCEMENT				
<b>Date :</b>		2012-01-25 00:00:00				
<b>Action:</b>		Technical Correspondence / Assistance / Other				
<b>Action Type:</b>		RESPONSE				
<b>Date :</b>		2011-10-30 00:00:00				
<b>Action:</b>		Monitoring Report - Other				
<b>Action Type:</b>		RESPONSE				
<b>Date :</b>		2011-09-21 00:00:00				
<b>Action:</b>		Soil and Water Investigation Workplan - Regulator Responded				
<b>Action Type:</b>		ENFORCEMENT				
<b>Date :</b>		2011-08-05 00:00:00				
<b>Action:</b>		Technical Correspondence / Assistance / Other				
<b>Action Type:</b>		RESPONSE				
<b>Date :</b>		2011-07-30 00:00:00				
<b>Action:</b>		Monitoring Report - Quarterly				
<b>Action Type:</b>		ENFORCEMENT				
<b>Date :</b>		2011-05-24 00:00:00				
<b>Action:</b>		Technical Correspondence / Assistance / Other				
<b>Action Type:</b>		RESPONSE				
<b>Date :</b>		2011-04-30 00:00:00				
<b>Action:</b>		Monitoring Report - Other				
<b>Action Type:</b>		RESPONSE				
<b>Date :</b>		2011-01-30 00:00:00				
<b>Action:</b>		Monitoring Report - Semi-Annually				
<b>Action Type:</b>		RESPONSE				
<b>Date :</b>		2010-10-30 00:00:00				
<b>Action:</b>		Monitoring Report - Other				
<b>Action Type:</b>		ENFORCEMENT				
<b>Date :</b>		2010-08-04 00:00:00				
<b>Action:</b>		Letter - Notice				
<b>Action Type:</b>		RESPONSE				
<b>Date :</b>		2010-07-30 00:00:00				
<b>Action:</b>		Monitoring Report - Semi-Annually				
<b>Action Type:</b>		RESPONSE				
<b>Date :</b>		2010-07-19 00:00:00				
<b>Action:</b>		CAP/RAP - Other Report - Regulator Responded				
<b>Action Type:</b>		REMEDIATION				
<b>Date :</b>		2010-05-28 00:00:00				
<b>Action:</b>		Other (Use Description Field)				
<b>Action Type:</b>		ENFORCEMENT				
<b>Date :</b>		2010-05-20 00:00:00				
<b>Action:</b>		Technical Correspondence / Assistance / Other				
<b>Action Type:</b>		RESPONSE				
<b>Date :</b>		2010-05-20 00:00:00				
<b>Action:</b>		Monitoring Report - Semi-Annually				
<b>Action Type:</b>		RESPONSE				
<b>Date :</b>		2010-04-26 00:00:00				
<b>Action:</b>		Other Report / Document				
<b>Action Type:</b>		RESPONSE				
<b>Date :</b>		2010-04-15 00:00:00				
<b>Action:</b>		Other Report / Document				

<b>Map Key</b>	<b>Number of Records</b>	<b>Direction</b>	<b>Distance (mi/ft)</b>	<b>Elev/Diff (ft)</b>	<b>Site</b>	<b>DB</b>
<b>Action Type:</b>		RESPONSE				
<b>Date :</b>		2010-03-10 00:00:00				
<b>Action:</b>		Other Report / Document				
<b>Action Type:</b>		RESPONSE				
<b>Date :</b>		2010-01-30 00:00:00				
<b>Action:</b>		Monitoring Report - Semi-Annually				
<b>Action Type:</b>		RESPONSE				
<b>Date :</b>		2009-10-30 00:00:00				
<b>Action:</b>		Monitoring Report - Quarterly				
<b>Action Type:</b>		RESPONSE				
<b>Date :</b>		2009-07-30 00:00:00				
<b>Action:</b>		Monitoring Report - Quarterly				
<b>Action Type:</b>		ENFORCEMENT				
<b>Date :</b>		2009-07-15 00:00:00				
<b>Action:</b>		Letter - Notice				
<b>Action Type:</b>		RESPONSE				
<b>Date :</b>		2009-04-30 00:00:00				
<b>Action:</b>		Monitoring Report - Quarterly				
<b>Action Type:</b>		RESPONSE				
<b>Date :</b>		2009-02-03 00:00:00				
<b>Action:</b>		Monitoring Report - Quarterly				
<b>Action Type:</b>		RESPONSE				
<b>Date :</b>		2008-11-06 00:00:00				
<b>Action:</b>		Monitoring Report - Quarterly				
<b>Action Type:</b>		REMEDIATION				
<b>Date :</b>		2005-09-20 00:00:00				
<b>Action:</b>		In Situ Physical/Chemical Treatment (other than SVE)				
<b>Action Type:</b>		REMEDIATION				
<b>Date :</b>		2004-07-06 00:00:00				
<b>Action:</b>		Soil Vapor Extraction (SVE)				
<b>Action Type:</b>		REMEDIATION				
<b>Date :</b>		2001-08-14 00:00:00				
<b>Action:</b>		Excavation				
<b>Action Type:</b>		REMEDIATION				
<b>Date :</b>		1989-12-01 00:00:00				
<b>Action:</b>		Pump & Treat (P&T) Groundwater				
<b>Action Type:</b>		Other				
<b>Date :</b>		1988-01-15 00:00:00				
<b>Action:</b>		Leak Reported				
<b>Action Type:</b>		Other				
<b>Date :</b>		1988-01-15 00:00:00				
<b>Action:</b>		Leak Stopped				
<b>Action Type:</b>		ENFORCEMENT				
<b>Date :</b>		1987-01-15 00:00:00				
<b>Action:</b>		Notice of Responsibility				
<b>Action Type:</b>		Other				
<b>Date :</b>		1987-01-15 00:00:00				
<b>Action:</b>		Leak Discovery				
<b>Action Type:</b>		Other				
<b>Date :</b>		1987-01-15 00:00:00				
<b>Action:</b>		Leak Began				

Map Key	Number of Records	Direction	Distance (mi/ft)	Elev/Diff (ft)	Site	DB
---------	-------------------	-----------	------------------	----------------	------	----

#### Regulatory Contacts

<b>Contact Type:</b>	Local Agency Caseworker	<b>Address:</b>	P.O. Box 129261
<b>Contact Name:</b>	LAURIE APECECHEA	<b>Email:</b>	laurie.apechechea@sdcounty.ca.gov
<b>City:</b>	San Diego	<b>Phone No:</b>	
<b>Organization Name:</b>	SAN DIEGO COUNTY LOP		

#### Status History

<b>Status:</b>	Completed - Case Closed
<b>Status Date:</b>	2017-03-14 00:00:00
<b>Status:</b>	Open - Eligible for Closure
<b>Status Date:</b>	2016-11-10 00:00:00
<b>Status:</b>	Open - Site Assessment
<b>Status Date:</b>	2015-12-09 00:00:00
<b>Status:</b>	Open - Eligible for Closure
<b>Status Date:</b>	2015-06-24 00:00:00
<b>Status:</b>	Open - Remediation
<b>Status Date:</b>	1992-12-12 00:00:00
<b>Status:</b>	Open - Case Begin Date
<b>Status Date:</b>	1987-01-15 00:00:00

#### LUST Cleanup Sites from GeoTracker Search - Regulatory Profile (as of Jan 18, 2019)

<b>Site Facility Name:</b>	PSI #1862/ARCO #1862	<b>Address:</b>	1990 OCEANSIDE BL
<b>Site Facility Type:</b>	LUST CLEANUP SITE	<b>City:</b>	OCEANSIDE
<b>Cleanup Status:</b>	COMPLETED - CASE CLOSED	<b>Zip:</b>	920544424
<b>Project Status:</b>		<b>County:</b>	SAN DIEGO
<b>Potential COC:</b>	GASOLINE	<b>CUF Claim:</b>	11143
<b>WDR Place Type:</b>		<b>CUF Priority Assig:</b>	D
<b>WDR File:</b>		<b>CUF Amount Paid:</b>	
<b>WDR Order:</b>			
<b>File Location:</b>	LOCAL AGENCY		
<b>Designated Beneficial Use:</b>	IND		
<b>Project Oversight Agencies:</b>			
<b>Report Link:</b>	<a href="http://geotracker.waterboards.ca.gov/profile_report?global_id=T0607301067">http://geotracker.waterboards.ca.gov/profile_report?global_id=T0607301067</a>		
<b>Cleanup Status Detail:</b>	COMPLETED - CASE CLOSED AS OF 3/14/2017		
<b>Cleanup History Link:</b>	<a href="http://geotracker.waterboards.ca.gov/profile_report_include?global_id=T0607301067&amp;tabname=regulatoryhistory">http://geotracker.waterboards.ca.gov/profile_report_include?global_id=T0607301067&amp;tabname=regulatoryhistory</a>		
<b>Potential Media of Concern:</b>	AQUIFER USED FOR DRINKING WATER SUPPLY, OTHER GROUNDWATER (USES OTHER THAN DRINKING WATER)		
<b>User Defined Beneficial Use:</b>			
<b>DWR GW Sub Basin:</b>			
<b>Calwater Watershed Name:</b>	Carlsbad - Loma Alta (904.10)		
<b>Post Closure Site Management:</b>	NOTIFY PRIOR TO CHANGE IN LAND USE		
<b>Future Land Use:</b>			
<b>Cleanup Oversight Agencies:</b>	SAN DIEGO COUNTY LOP (LEAD) - CASE #: H05191-001 CASEWORKER: LAURIE APECECHEA SAN DIEGO RWQCB (REGION 9) - CASE #: 9UT23		

#### Site History:

The site is located in Oceanside, California on the northwestern corner of Oceanside Blvd. and Crouch Street at 1990 Oceanside Blvd. Site improvements include an AM/PM mini-mart, one 20,000 gallon and one 12,000 gallon underground storage tanks (USTs) and two dispensing islands containing two pumps each. Properties surrounding the site are commercial and residential.

In November 1979, SDG&E drilled two exploratory borings west of the ARCO station and reported encountering levels of gasoline vapors in the 15% to 20% range. No complete report of the two borings was ever made available to the Fire Marshall despite repeated requests. Research by the Fire Marshall indicated three leaks in the product piping were found in 1975 at the ARCO station. The amount of product lost was estimated to be 8,000 gallons. The lines were taken out of service and new piping was installed. The Fire Marshall also indicated that the Texaco station, which is presently known as 7-Day Tire and Brake, located at 2001 Oceanside Blvd., had two UST failures when water entered into the tanks. In April 1978, the old tanks were replaced with new tanks at the Texaco station. The City of Oceanside entered into an agreement with Western Oil and Gas Association to determine the source of the gasoline currently located between Oceanside Blvd. and Crouch Street.



Map Key	Number of Records	Direction	Distance (mi/ft)	Elev/Diff (ft)	Site	DB
---------	-------------------	-----------	------------------	----------------	------	----

In October 1980, 17 soil borings were advanced along the intersection of Oceanside Blvd., and Crouch Street. Free product or "light nonaqueous phase liquid" (LNAPL) was encountered in seven of the borings. The maximum gasoline thickness found was 1.1 inches in boring 4 at the ARCO station. The investigation report prepared by EMCON was submitted to the Department of Environmental Health (DEH) by the City of Oceanside in July 1988, and Unauthorized Release case H05191-001 was opened by DEH.

Free product removal was reported to have been conducted at the site, as far back as 1983. During the DEH's oversight, free product recovery operations began in September 1989 by initially pumping the monitoring wells that contained free product with a vacuum truck. The highest free product level observed at the site was in monitoring well MW-6 on June 1990 at 2.09 feet.

A French drain pumping system was installed in November 1991, at Jiffy Lube Service located approximately 100 feet west of the site with a below ground pit. Contaminated groundwater entering the drain was automatically pumped into a Baker tank located on the ARCO site for disposal. Various methods of free product removal were utilized at the site whenever free product was present in recoverable quantities. These have included hand bailing, passive skimmers, soil vapor extraction and air sparging. A Corrective Action Plan (CAP) was submitted in February 1997 to remove remaining free product with passive skimmers; however, it was not approved. DEH and the Regional Water Quality Control Board requested active remediation. On August 14, 2001, the UST system was removed from the site. Methyl tert-butyl ether (MTBE) was detected in 11 soil samples at a maximum concentration of 394 mg/kg. Approximately 755 tons of soil was removed and transported off-site. Due to the shallow groundwater at the site, the UST excavation was dewatered during installation of the two new USTs, removing approximately 115,500 gallons of water and total petroleum hydrocarbons (TPH). Two new USTs were installed at the eastern portion of the site.

Since the case was opened, 28 monitoring wells, 2 dual nested airsparge/vapor extraction wells, 9 ozone sparge wells, 44 total soil borings which includes 15 hand auger borings, 6 temporary piezometers, and 19 soil gas probes have been installed to define the extent of contamination. One of the older historical reports indicated 32 soil gas samples were also advanced in November 1989; however, the laboratory report was not included in the report submitted to DEH.

Groundwater monitoring was initiated in November 1988 and continued through February 2015. Dissolved concentrations of chlorinated hydrocarbons such as Trichloroethene (TCE), Tetrachloroethene (PCE), Vinyl Chloride, and others were observed during the initial years of monitoring. Since the highest concentrations were observed in the upgradient monitoring wells MW-20, MW-23, and MW-27, it was determined the volatile organic compounds (VOCs) were from an unknown off-site source and analyses for chlorinated hydrocarbons were discontinued.

In October 2002, soil vapor probes were advanced at 16 locations including the ARCO station building, adjacent car wash building, and the Jiffy Lube building. Soil vapor results indicated benzene concentrations up to 620 µg/l-vapor, ethylbenzene concentrations up to 97 µg/l, and MTBE concentrations up to 87 µg/l-vapor. Benzene soil vapors results found at the Fire Mountain Market located at 1985 Oceanside Blvd., and the Red Rooster Tavern on 1991 Oceanside Blvd. were above allowable human health risk levels. The consultant concluded the source of the vapors originated from the 7 Day Brake and Tire Site. DEH directed 7-Day Tire and Brake to conduct their own vapor assessment to determine if they were responsible.

Another ARCO soil vapor survey was conducted in March through April 2012 to determine if there was a health risk to occupants of the on-site ARCO building. The soil vapor results indicated there was a health risk above the allowable risk to occupants of the building. However, the new Low-Threat Underground Storage Tank Closure Policy just adopted by the State of California on August 17, 2012, states that exposures to petroleum vapors associated with historical fuel system releases are comparatively insignificant to exposures from surface spills and fugitive vapor releases typically occurring at an active gas station. Therefore, this issue will be required to be addressed in the future if the site use changes.

A potential impact to Loma Alta Creek, which is located approximately 130 feet to the southeast of the site, has been investigated periodically since 1997. In December 1997, five surface water samples were collected and analyzed at three locations along the creek. Benzene was detected in the three samples collected near a spring located cross gradient of the site. The consultant stated the source of the benzene is likely not related to the ARCO site. In 2002 another DEH unauthorized release site, 7-Day Tire and Brake, H04891-001, which is located adjacent to the creek, reported free product in onsite monitoring well MW-3. Therefore, DEH requested a health risk assessment and creek sampling. In August 2003, 10 boreholes were installed and grab groundwater samples were collected near the creek in a portion of the North County Transit Districts (NCTD) right-of-way south of the site. TPH in the gasoline and diesel range and one or more VOCs were detected. The NCTD project area is located approximately 130 feet downgradient from ARCO, and includes reconstruction of a 900 foot long concrete lined section of Loma Alta Creek. Dewatering for the NCTD train station project was expected to cause a portion of the ARCO plume to migrate off-site, and possibly commingle with the 7 day Tire and Brake plume. The consultant doing the work concluded that the former ARCO station did not use or dispense diesel; therefore these impacts were likely from other sources near the creek.

As part of the groundwater monitoring activities conducted at the 7-day Tire and Brake Station, Loma Alta Creek was sampled at three points adjacent to the station. Monitoring of the creek was conducted quarterly between 2004 and 2006. TPH in the gasoline range was detected twice, and benzene was detected once. However, based on a review of the construction of the creek bed lining and visual inspection of the creek, it was determined the impacted water from the 7-Day Brake and Tire site was not impacting the creek.

Due to elevated concentrations of MTBE in monitoring wells nearest the creek, a line of sparge wells was installed between Oceanside Blvd. and Loma Alta Creek to reduce off-site plume migration and potential impacts to the creek. Ozone Sparging off-site along the north side of Loma Alta Creek was initiated on September 20, 2005. On May 28, 2010, the Ozone Sparging was turned off and converted to an Air Sparging System (AS). Total Ozone output was 179,671 lbs. The AS was shut off in February 8, 2012, restarted on March 30 2012, and ran until April 17, 2012 with a total output of 922,539 lbs. of air output. Additional groundwater monitoring was requested to verify contaminant rebound. Review of the first 2013 semi-annual groundwater monitoring report data indicated the air sparging system was no longer needed.

A Corrective Action Plan (CAP) and Site Closure Request report were submitted to DEH on December 4, 2014, recommending no further action based on natural attenuation. A potential health risk at the site exists based on soil gas concentrations obtained in March 2012, which failed the acceptable health risk using the SAM VAPRISK model for both ethylbenzene and benzene. But, based on the states Low-Threat Underground Storage Tank Case Closure Policy (LTCP), satisfaction of media specific criteria for petroleum vapor migration to indoor air is not required at active petroleum fueling facilities. According to the policy, exposures to petroleum vapors associated with historical fuel system releases are comparatively insignificant relative to exposures from small surface spills and short-term vapor releases that typically occur at active fueling facilities.

Based on a review of the 1998, 2003, and 2007 Loma Alta Creek Assessment reports and because the downgradient portion of the creek from the site is concrete-lined on the sides and

bottom; in the CAP, the consultant concludes that groundwater flowing beneath the ARCO site and towards the creek does not likely contact surface water within the creek bed, and no further assessment of the creek is necessary. DEH concurs that no additional assessment is required; however DEH does not agree with the consultant's conclusion that ARCO has never impacted the creek.

of the soil data for the site was collected from 1988 to 1994, and the consultant estimates there is approximately 1,296 cubic yards of total petroleum

Map Key	Number of Records	Direction	Distance (mi/ft)	Elev/Diff (ft)	Site	DB
---------	-------------------	-----------	------------------	----------------	------	----

hydrocarbon impacted soil remaining with a concentration greater than 100 mg/kg.

There has been no free product in the monitoring wells since 2009, and the dissolved contaminants of concern show decreasing concentrations with distance downgradient from the source area. Linear regression analyses for benzene was conducted using five monitoring wells, MW-3, MW-5, MW-6, MW-7 and MW-24 and revealed significant decreasing concentration trends at each of the five locations. Benzene concentrations in these wells are projected to reach 1 µg/l between 2015 and 2065. Linear regression analyses for MTBE was also conducted for monitoring wells MW-5, MW-6, MW-14, and MW-24 and show significant decreasing trends. MTBE concentrations are projected to reach 13 µg/l by 2032 at the latest, except for monitoring well MW-14. The analysis on data collected from off-site monitoring well MW-14 yielded a result of "no trend" due to limited amount of data; however concentrations of MTBE have stabilized since completion of the ozone and air sparging activities. Biodegradation appears to be occurring.

The CAP went out for public review in February 2015 for the required 60 days period, and during the preparation of closure documents for the ARCO site, DEH discovered a potential health risk issue to an off-site building located on the adjacent property near the property line. DEH issued a letter to the adjacent property owner indicating their property might be impacted on May 16, 2007. The car wash building is located approximately 40 feet to the west of soil vapor sample SV-1, which contained the highest benzene soil vapor concentrations during the 2012 sampling event. DEH directed ARCO to immediately evaluate the health risk to occupants of the off-site building. In January 2016, one soil vapor probe (SV-3) was installed on the ARCO site next to the western property line. The soil vapor results for SV-3 were inputted into the SAM VAPRISK model, and the results were above the acceptable health risk of one in a million.

A level two health risk evaluation was conducted at the off-site car wash building in June 2016. Four indoor air samples and one outside air sample were collected to evaluate a commercial/industrial 8-hour work day exposure for occupants of the building. The maximum contaminant indoor air concentrations found in all the samples were below the regulatory human health risk threshold for commercial and industrial use. Based on the additional information, DEH concurs with the consultant that this site meets the requirements for a low-threat closure designation based on the current use as an active fueling station.

Monitoring Wells have been destroyed under permits DEH2015-LMWP-002077 and DEH2015-LMWP-002031.

#### LUST Cleanup Sites from GeoTracker Search - Cleanup Status History (as of Jan 18, 2019)

**Status:** Completed - Case Closed  
**Date :** 3/14/2017

**Status:** Open - Eligible for Closure  
**Date :** 11/10/2016

**Status:** Open - Site Assessment  
**Date :** 12/9/2015

**Status:** Open - Eligible for Closure  
**Date :** 6/24/2015

**Status:** Open - Remediation  
**Date :** 12/12/1992

**Status:** Open - Case Begin Date  
**Date :** 1/15/1987

#### LUST Cleanup Sites from GeoTracker Search - Cleanup Action (as of Jan 18, 2019)

**Action Type:** OTHER (USE DESCRIPTION FIELD) **Begin Date:** 5/28/2010  
**Phase:** Liquid Waste **End Date:** 4/17/2012

#### **Contaminant Mass Removed:**

**Description:** Air Sparging - The Ozone sparging system was turned off and converted to an Air Sparging system. The system operated by sequentially injecting compressed air into each of the operating OS wells at ten minute intervals. When the end of the sequence is reached, the unit cycles back to the first OS well in the series, then repeats the sequence. The system was shut off on February 2012 and restarted on March 30, 2012. Total Air output was 922,539 lbs. as of April 17, 2012..

**Action Type:** IN SITU PHYSICAL/CHEMICAL TREATMENT (OTHER THAN SVE) **Begin Date:** 9/20/2005  
**Phase:** Liquid Waste **End Date:** 5/28/2010

#### **Contaminant Mass Removed:**

**Description:** This is an Ozone Sparge (OS) system. The system typically injects 0.5 pounds per day ozone at maximum flow rate of 4 standard cubic feet per minute (CFM). Nine OS wells on and off site (OS - 2, 3, 5, 6, 7, 8, 9, 10, & 11). The OS system was off for 3rd and 4th Quarter 2008 to evaluate remediation treatment and any rebounding effect. Total ozone output since 9-30-05 startup is 176.671 pounds. OS system turned off on 5-28-10 and converted to Air Sparge (AS) system.

**Action Type:** SOIL VAPOR EXTRACTION (SVE) **Begin Date:** 7/6/2004

Map Key	Number of Records	Direction	Distance (mi/ft)	Elev/Diff (ft)	Site	DB
---------	-------------------	-----------	------------------	----------------	------	----

**Phase:** Soil Vapor, Water  
**End Date:** 7/7/2004  
**Contaminant Mass Removed:** 97 Pounds  
**Description:** 24-hour high-vacuum dual-phase extraction (HVDPE) test with MW-5 utilized as the extraction well. MW-3, MW-4, MW-24, AS-1, TPZ-4 and TPZ-5 used as observation wells.

**Action Type:** EXCAVATION  
**Begin Date:** 8/14/2001  
**Phase:** Soil, Water  
**End Date:** 8/14/2001  
**Contaminant Mass Removed:** 755 Tons  
**Description:** During UST Replacement activities

**Action Type:** PUMP & TREAT (P&T) GROUNDWATER  
**Begin Date:** 12/1/1989  
**Phase:** Liquid Waste, Water  
**End Date:** 6/21/1994  
**Contaminant Mass Removed:** 1,713 Gallons  
**Description:** Groundwater entering a dewatering system beneath the Jiffy Lube approximately 110 feet southwest of site is automatically pumped into a 4,000 gallon AST in the northwestern corner of the Arco site. The upper 1.5 feet of fluid in monitoring wells, MW-3 and MW-6 is automatically pumped once a day into a 500 gallon AST west of the station building. Water and free product from both AST's is removed by vacuum truck and transported to a recycling facility

**LUST Cleanup Sites from GeoTracker Search - Regulatory Activities (as of Jan 18, 2019)**

**Action Type:** Other Regulatory Actions  
**Action Date:** 3/14/2017  
**Received Issue Date:** 3/14/2017  
**Action:** Closure/No Further Action Letter  
**Doc Link:** [http://geotracker.waterboards.ca.gov/view\\_documents?global\\_id=T0607301067&enforcement\\_id=6314160&template=ENFORCEMENT](http://geotracker.waterboards.ca.gov/view_documents?global_id=T0607301067&enforcement_id=6314160&template=ENFORCEMENT)

**Title Description Comments:**

DEH Closure Documents

**Action Type:** Response Requested - Reports  
**Action Date:** 1/27/2017  
**Received Issue Date:** 1/27/2017  
**Action:** Well Destruction Report  
**Doc Link:** [http://geotracker.waterboards.ca.gov/view\\_documents\\_all?global\\_id=T0607301067&doc\\_id=5911536](http://geotracker.waterboards.ca.gov/view_documents_all?global_id=T0607301067&doc_id=5911536)  
**Title Description Comments:**

**Action Type:** Response Requested - Reports  
**Action Date:** 7/21/2016  
**Received Issue Date:** 7/21/2016  
**Action:** Risk Assessment Report - Regulator Responded  
**Doc Link:** [http://geotracker.waterboards.ca.gov/view\\_documents\\_all?global\\_id=T0607301067&doc\\_id=5895951](http://geotracker.waterboards.ca.gov/view_documents_all?global_id=T0607301067&doc_id=5895951)  
**Title Description Comments:**

Revised Offsite Vapor Intrusion Human Health Risk Screening Report

**Action Type:** Other Regulatory Actions  
**Action Date:** 6/16/2016  
**Received Issue Date:** 6/16/2016  
**Action:** Technical Correspondence / Assistance / Other  
**Doc Link:** [http://geotracker.waterboards.ca.gov/view\\_documents?global\\_id=T0607301067&enforcement\\_id=6288020&template=ENFORCEMENT](http://geotracker.waterboards.ca.gov/view_documents?global_id=T0607301067&enforcement_id=6288020&template=ENFORCEMENT)

**Title Description Comments:**

Workplan Approval Letter

**Action Type:** Response Requested - Workplans  
**Action Date:** 6/15/2016  
**Received Issue Date:** 6/15/2016  
**Action:** Other Workplan - Regulator Responded  
**Doc Link:** [http://geotracker.waterboards.ca.gov/view\\_documents\\_all?global\\_id=T0607301067&doc\\_id=5892299](http://geotracker.waterboards.ca.gov/view_documents_all?global_id=T0607301067&doc_id=5892299)  
**Title Description Comments:**

- Responded on 6/16/2016

Map Key	Number of Records	Direction	Distance (mi/ft)	Elev/Diff (ft)	Site	DB
<hr/>						
<b>Action Type:</b>		Other Regulatory Actions				
<b>Action Date:</b>		5/27/2016				
<b>Received Issue Date:</b>		5/27/2016				
<b>Action:</b>		Technical Correspondence / Assistance / Other				
<b>Doc Link:</b>		<a href="http://geotracker.waterboards.ca.gov/view_documents?global_id=T0607301067&amp;enforcement_id=6286107&amp;template=ENFORCEMENT">http://geotracker.waterboards.ca.gov/view_documents?global_id=T0607301067&amp;enforcement_id=6286107&amp;template=ENFORCEMENT</a>				
<b>Title Description Comments:</b>						
Correspondence						
<b>Action Type:</b>		Other Regulatory Actions				
<b>Action Date:</b>		5/10/2016				
<b>Received Issue Date:</b>		5/10/2016				
<b>Action:</b>		Technical Correspondence / Assistance / Other				
<b>Doc Link:</b>		<a href="http://geotracker.waterboards.ca.gov/view_documents?global_id=T0607301067&amp;enforcement_id=6284479&amp;template=ENFORCEMENT">http://geotracker.waterboards.ca.gov/view_documents?global_id=T0607301067&amp;enforcement_id=6284479&amp;template=ENFORCEMENT</a>				
<b>Title Description Comments:</b>						
DEH Correspondence						
<b>Action Type:</b>		Other Regulatory Actions				
<b>Action Date:</b>		4/15/2016				
<b>Received Issue Date:</b>		4/15/2016				
<b>Action:</b>		Verbal Communication - #4/15/2016				
<b>Doc Link:</b>		<a href="http://geotracker.waterboards.ca.gov/view_documents?global_id=T0607301067&amp;enforcement_id=6283379&amp;template=ENFORCEMENT">http://geotracker.waterboards.ca.gov/view_documents?global_id=T0607301067&amp;enforcement_id=6283379&amp;template=ENFORCEMENT</a>				
<b>Title Description Comments:</b>						
Meeting by telephone						
<b>Action Type:</b>		Response Requested - Reports				
<b>Action Date:</b>		3/1/2016				
<b>Received Issue Date:</b>		3/1/2016				
<b>Action:</b>		Soil Vapor Intrusion Investigation Report - Regulator Responded				
<b>Doc Link:</b>		<a href="http://geotracker.waterboards.ca.gov/view_documents_all?global_id=T0607301067&amp;doc_id=5882555">http://geotracker.waterboards.ca.gov/view_documents_all?global_id=T0607301067&amp;doc_id=5882555</a>				
<b>Title Description Comments:</b>						
Offsite Vapor Intrusion Human Health Risk Screening Report						
<b>Action Type:</b>		Response Requested - Workplans				
<b>Action Date:</b>		11/23/2015				
<b>Received Issue Date:</b>		11/23/2015				
<b>Action:</b>		Soil Vapor Intrusion Investigation Workplan - Regulator Responded				
<b>Doc Link:</b>		<a href="http://geotracker.waterboards.ca.gov/view_documents_all?global_id=T0607301067&amp;doc_id=5870050">http://geotracker.waterboards.ca.gov/view_documents_all?global_id=T0607301067&amp;doc_id=5870050</a>				
<b>Title Description Comments:</b>						
Human Health Risk Assessment Work Plan Addendum						
<b>Action Type:</b>		Other Regulatory Actions				
<b>Action Date:</b>		11/19/2015				
<b>Received Issue Date:</b>		11/19/2015				
<b>Action:</b>		Technical Correspondence / Assistance / Other				
<b>Doc Link:</b>		<a href="http://geotracker.waterboards.ca.gov/view_documents?global_id=T0607301067&amp;enforcement_id=6267970&amp;template=ENFORCEMENT">http://geotracker.waterboards.ca.gov/view_documents?global_id=T0607301067&amp;enforcement_id=6267970&amp;template=ENFORCEMENT</a>				
<b>Title Description Comments:</b>						
DEH Directive Letter						
<b>Action Type:</b>		Other Regulatory Actions				
<b>Action Date:</b>		9/23/2015				
<b>Received Issue Date:</b>		9/23/2015				
<b>Action:</b>		Technical Correspondence / Assistance / Other				
<b>Doc Link:</b>		<a href="http://geotracker.waterboards.ca.gov/view_documents?global_id=T0607301067&amp;enforcement_id=6261487&amp;template=ENFORCEMENT">http://geotracker.waterboards.ca.gov/view_documents?global_id=T0607301067&amp;enforcement_id=6261487&amp;template=ENFORCEMENT</a>				

Map Key	Number of Records	Direction	Distance (mi/ft)	Elev/Diff (ft)	Site	DB
<hr/>						
<b>Title Description Comments:</b>		able=ENFORCEMENT				
Electronic mail from Property Owner						
<b>Action Type:</b>		Other Regulatory Actions				
<b>Action Date:</b>		9/16/2015				
<b>Received Issue Date:</b>		9/16/2015				
<b>Action:</b>		Technical Correspondence / Assistance / Other				
<b>Doc Link:</b>		<a href="http://geotracker.waterboards.ca.gov/view_documents?global_id=T0607301067&amp;enforcement_id=6260809&amp;temptable=ENFORCEMENT">http://geotracker.waterboards.ca.gov/view_documents?global_id=T0607301067&amp;enforcement_id=6260809&amp;temptable=ENFORCEMENT</a>				
<b>Title Description Comments:</b>						
Electronic mails Site Property Owner not notified during public review.						
<b>Action Type:</b>		Other Regulatory Actions				
<b>Action Date:</b>		8/19/2015				
<b>Received Issue Date:</b>		8/19/2015				
<b>Action:</b>		Technical Correspondence / Assistance / Other				
<b>Doc Link:</b>		<a href="http://geotracker.waterboards.ca.gov/view_documents?global_id=T0607301067&amp;enforcement_id=6257398&amp;temptable=ENFORCEMENT">http://geotracker.waterboards.ca.gov/view_documents?global_id=T0607301067&amp;enforcement_id=6257398&amp;temptable=ENFORCEMENT</a>				
<b>Title Description Comments:</b>						
CAP Concurrence						
<b>Action Type:</b>		Response Requested - Other				
<b>Action Date:</b>		8/12/2015				
<b>Received Issue Date:</b>		8/19/2015				
<b>Action:</b>		Other Report / Document				
<b>Doc Link:</b>		<a href="http://geotracker.waterboards.ca.gov/view_documents_all?global_id=T0607301067&amp;doc_id=5853524">http://geotracker.waterboards.ca.gov/view_documents_all?global_id=T0607301067&amp;doc_id=5853524</a>				
<b>Title Description Comments:</b>						
CAP Public Notification List of Recipients and Parcel Map						
<b>Action Type:</b>		Response Requested - Reports				
<b>Action Date:</b>		7/31/2015				
<b>Received Issue Date:</b>		7/31/2015				
<b>Action:</b>		Monitoring Report - Semi-Annually				
<b>Doc Link:</b>		<a href="http://geotracker.waterboards.ca.gov/view_documents_all?global_id=T0607301067&amp;doc_id=5875858">http://geotracker.waterboards.ca.gov/view_documents_all?global_id=T0607301067&amp;doc_id=5875858</a>				
<b>Title Description Comments:</b>						
1862 2Q15 GWM Report_073015						
<b>Action Type:</b>		Response Requested - Workplans				
<b>Action Date:</b>		3/9/2015				
<b>Received Issue Date:</b>		3/9/2015				
<b>Action:</b>		CAP/RAP - Final Remediation / Design Plan - Regulator Responded				
<b>Doc Link:</b>		<a href="http://geotracker.waterboards.ca.gov/view_documents_all?global_id=T0607301067&amp;doc_id=5840036">http://geotracker.waterboards.ca.gov/view_documents_all?global_id=T0607301067&amp;doc_id=5840036</a>				
<b>Title Description Comments:</b>						
Estimate of Hydrocarbon Mass in Unsaturated Soil - The consultant requested closure based on responding to a DEH CAP comment concerning the volume of hydrocarbon-impacted soil remaining in place. However, the CAP had not been sent out for 60-day public review. DEH issued a conditional CAP approval letter and had requested the volume calculation on 1/29/2015.						
<b>Action Type:</b>		Response Requested - Other				
<b>Action Date:</b>		3/2/2015				
<b>Received Issue Date:</b>		5/6/2015				
<b>Action:</b>		Other Report / Document - Regulator Responded				
<b>Doc Link:</b>		<a href="http://geotracker.waterboards.ca.gov/view_documents_all?global_id=T0607301067&amp;doc_id=5851108">http://geotracker.waterboards.ca.gov/view_documents_all?global_id=T0607301067&amp;doc_id=5851108</a>				
<b>Title Description Comments:</b>						
Estimate of Hydrocarbon Mass in Unsaturated Soil - Report reviewed and estimate of hydrocarbon mass in unsaturated soil will be included in pending case closure.						

Map Key	Number of Records	Direction	Distance (mi/ft)	Elev/Diff (ft)	Site	DB
<b>Action Type:</b>		Response Requested - Other				
<b>Action Date:</b>		2/25/2015				
<b>Received Issue Date:</b>		5/6/2015				
<b>Action:</b>		Other Report / Document				
<b>Doc Link:</b>		<a href="http://geotracker.waterboards.ca.gov/view_documents_all?global_id=T0607301067&amp;doc_id=5851113">http://geotracker.waterboards.ca.gov/view_documents_all?global_id=T0607301067&amp;doc_id=5851113</a>				
<b>Title Description Comments:</b>						
CAP Public Notification Letter						
<b>Action Type:</b>		Response Requested - Reports				
<b>Action Date:</b>		12/4/2014				
<b>Received Issue Date:</b>		12/4/2014				
<b>Action:</b>		CAP/RAP - Feasibility Study Report - Regulator Responded				
<b>Doc Link:</b>		<a href="http://geotracker.waterboards.ca.gov/view_documents_all?global_id=T0607301067&amp;doc_id=5824326">http://geotracker.waterboards.ca.gov/view_documents_all?global_id=T0607301067&amp;doc_id=5824326</a>				
<b>Title Description Comments:</b>						
1862 Corrective Action Plan and Request for Closure						
<b>Action Type:</b>		Response Requested - Reports				
<b>Action Date:</b>		7/30/2014				
<b>Received Issue Date:</b>		8/13/2014				
<b>Action:</b>		Monitoring Report - Semi-Annually - Regulator Responded				
<b>Doc Link:</b>		<a href="http://geotracker.waterboards.ca.gov/view_documents_all?global_id=T0607301067&amp;doc_id=5814624">http://geotracker.waterboards.ca.gov/view_documents_all?global_id=T0607301067&amp;doc_id=5814624</a>				
<b>Title Description Comments:</b>						
Groundwater Monitoring and Sampling SA Q1-2014 - Report reviewed.						
<b>Action Type:</b>		Response Requested - Reports				
<b>Action Date:</b>		1/30/2014				
<b>Received Issue Date:</b>		3/25/2014				
<b>Action:</b>		Monitoring Report - Semi-Annually				
<b>Doc Link:</b>		<a href="http://geotracker.waterboards.ca.gov/view_documents_all?global_id=T0607301067&amp;doc_id=5814623">http://geotracker.waterboards.ca.gov/view_documents_all?global_id=T0607301067&amp;doc_id=5814623</a>				
<b>Title Description Comments:</b>						
Groundwater Monitoring and Sampling SA Q3-2013 - Report reviewed.						
<b>Action Type:</b>		Response Requested - Reports				
<b>Action Date:</b>		7/30/2013				
<b>Received Issue Date:</b>		8/2/2013				
<b>Action:</b>		Monitoring Report - Semi-Annually				
<b>Doc Link:</b>		<a href="http://geotracker.waterboards.ca.gov/view_documents_all?global_id=T0607301067&amp;doc_id=5795217">http://geotracker.waterboards.ca.gov/view_documents_all?global_id=T0607301067&amp;doc_id=5795217</a>				
<b>Title Description Comments:</b>						
Groundwater Monitoring and Sampling SA Q1-2013						
<b>Action Type:</b>		Other Regulatory Actions				
<b>Action Date:</b>		5/30/2013				
<b>Received Issue Date:</b>		5/30/2013				
<b>Action:</b>		Technical Correspondence / Assistance / Other				
<b>Doc Link:</b>		<a href="http://geotracker.waterboards.ca.gov/view_documents?global_id=T0607301067&amp;enforcement_id=6160718&amp;template=ENFORCEMENT">http://geotracker.waterboards.ca.gov/view_documents?global_id=T0607301067&amp;enforcement_id=6160718&amp;template=ENFORCEMENT</a>				
<b>Title Description Comments:</b>						
DEH Response: Site Characterization and Evaluation Report						
<b>Action Type:</b>		Response Requested - Other				
<b>Action Date:</b>		4/11/2013				
<b>Received Issue Date:</b>		4/15/2013				
<b>Action:</b>		Correspondence				
<b>Doc Link:</b>		<a href="http://geotracker.waterboards.ca.gov/view_documents_all?global_id=T0607301067&amp;doc_id=5771525">http://geotracker.waterboards.ca.gov/view_documents_all?global_id=T0607301067&amp;doc_id=5771525</a>				
<b>Title Description Comments:</b>						
Notice of Change - New Project Manager						



Map Key	Number of Records	Direction	Distance (mi/ft)	Elev/Diff (ft)	Site	DB
<b>Action Type:</b>		Response Requested - Reports				
<b>Action Date:</b>		1/30/2013				
<b>Received Issue Date:</b>		1/28/2013				
<b>Action:</b>		Monitoring Report - Semi-Annually				
<b>Doc Link:</b>		<a href="http://geotracker.waterboards.ca.gov/view_documents_all?global_id=T0607301067&amp;doc_id=5771524">http://geotracker.waterboards.ca.gov/view_documents_all?global_id=T0607301067&amp;doc_id=5771524</a>				
<b>Title Description Comments:</b>						
Groundwater Monitoring and Sampling SA Q3-2012						
<b>Action Type:</b>		Response Requested - Reports				
<b>Action Date:</b>		12/11/2012				
<b>Received Issue Date:</b>		12/14/2012				
<b>Action:</b>		Soil Vapor Intrusion Investigation Report - Regulator Responded				
<b>Doc Link:</b>		<a href="http://geotracker.waterboards.ca.gov/view_documents_all?global_id=T0607301067&amp;doc_id=5771519">http://geotracker.waterboards.ca.gov/view_documents_all?global_id=T0607301067&amp;doc_id=5771519</a>				
<b>Title Description Comments:</b>						
Site Characterization and Evaluation Report						
<b>Action Type:</b>		Response Requested - Reports				
<b>Action Date:</b>		7/30/2012				
<b>Received Issue Date:</b>		7/30/2012				
<b>Action:</b>		Monitoring Report - Semi-Annually				
<b>Doc Link:</b>		<a href="http://geotracker.waterboards.ca.gov/view_documents_all?global_id=T0607301067&amp;doc_id=5771521">http://geotracker.waterboards.ca.gov/view_documents_all?global_id=T0607301067&amp;doc_id=5771521</a>				
<b>Title Description Comments:</b>						
Groundwater Monitoring and Sampling SA Q1-2012						
<b>Action Type:</b>		Response Requested - Reports				
<b>Action Date:</b>		1/30/2012				
<b>Received Issue Date:</b>		2/3/2012				
<b>Action:</b>		Monitoring Report - Semi-Annually				
<b>Doc Link:</b>		<a href="http://geotracker.waterboards.ca.gov/view_documents_all?global_id=T0607301067&amp;doc_id=5733748">http://geotracker.waterboards.ca.gov/view_documents_all?global_id=T0607301067&amp;doc_id=5733748</a>				
<b>Title Description Comments:</b>						
Groundwater Monitoring and Sampling SA Q3 & Q4-2011						
<b>Action Type:</b>		Other Regulatory Actions				
<b>Action Date:</b>		1/25/2012				
<b>Received Issue Date:</b>		1/25/2012				
<b>Action:</b>		Technical Correspondence / Assistance / Other				
<b>Doc Link:</b>		<a href="http://geotracker.waterboards.ca.gov/view_documents?global_id=T0607301067&amp;enforcement_id=6109627&amp;template=ENFORCEMENT">http://geotracker.waterboards.ca.gov/view_documents?global_id=T0607301067&amp;enforcement_id=6109627&amp;template=ENFORCEMENT</a>				
<b>Title Description Comments:</b>						
DEH Response: Human Health Risk Assessment Work Plan						
<b>Action Type:</b>		Response Requested - Reports				
<b>Action Date:</b>		10/30/2011				
<b>Received Issue Date:</b>		10/31/2011				
<b>Action:</b>		Monitoring Report - Other				
<b>Doc Link:</b>		<a href="http://geotracker.waterboards.ca.gov/view_documents_all?global_id=T0607301067&amp;doc_id=5728433">http://geotracker.waterboards.ca.gov/view_documents_all?global_id=T0607301067&amp;doc_id=5728433</a>				
<b>Title Description Comments:</b>						
Operation and Maintenance Summary Report Q3-2011						
<b>Action Type:</b>		Response Requested - Workplans				
<b>Action Date:</b>		9/21/2011				
<b>Received Issue Date:</b>		9/9/2011				
<b>Action:</b>		Soil and Water Investigation Workplan - Regulator Responded				
<b>Doc Link:</b>		<a href="http://geotracker.waterboards.ca.gov/view_documents_all?global_id=T0607301067&amp;doc_id=5728432">http://geotracker.waterboards.ca.gov/view_documents_all?global_id=T0607301067&amp;doc_id=5728432</a>				
<b>Title Description Comments:</b>						
Human Health Risk Assessment Work Plan						

Map Key	Number of Records	Direction	Distance (mi/ft)	Elev/Diff (ft)	Site	DB
<b>Action Type:</b>		Other Regulatory Actions				
<b>Action Date:</b>		8/5/2011				
<b>Received Issue Date:</b>		8/5/2011				
<b>Action:</b>		Technical Correspondence / Assistance / Other				
<b>Doc Link:</b>		<a href="http://geotracker.waterboards.ca.gov/view_documents?global_id=T0607301067&amp;enforcement_id=6094756&amp;template=ENFORCEMENT">http://geotracker.waterboards.ca.gov/view_documents?global_id=T0607301067&amp;enforcement_id=6094756&amp;template=ENFORCEMENT</a>				
<b>Title Description Comments:</b>						
DEH Email Response: 60-day extension for HHRA/VRA WP per 5-24-11 DEH response letter						
<b>Action Type:</b>		Response Requested - Reports				
<b>Action Date:</b>		7/30/2011				
<b>Received Issue Date:</b>		8/1/2011				
<b>Action:</b>		Monitoring Report - Quarterly				
<b>Doc Link:</b>		<a href="http://geotracker.waterboards.ca.gov/view_documents_all?global_id=T0607301067&amp;doc_id=5728430">http://geotracker.waterboards.ca.gov/view_documents_all?global_id=T0607301067&amp;doc_id=5728430</a>				
<b>Title Description Comments:</b>						
Groundwater Monitoring and Sampling Q1 & Q2-2011						
<b>Action Type:</b>		Other Regulatory Actions				
<b>Action Date:</b>		5/24/2011				
<b>Received Issue Date:</b>		5/24/2011				
<b>Action:</b>		Technical Correspondence / Assistance / Other				
<b>Doc Link:</b>		<a href="http://geotracker.waterboards.ca.gov/view_documents?global_id=T0607301067&amp;enforcement_id=6087686&amp;template=ENFORCEMENT">http://geotracker.waterboards.ca.gov/view_documents?global_id=T0607301067&amp;enforcement_id=6087686&amp;template=ENFORCEMENT</a>				
<b>Title Description Comments:</b>						
DEH Response: Corrective Action Plan						
<b>Action Type:</b>		Response Requested - Reports				
<b>Action Date:</b>		4/30/2011				
<b>Received Issue Date:</b>		5/2/2011				
<b>Action:</b>		Monitoring Report - Other				
<b>Doc Link:</b>		<a href="http://geotracker.waterboards.ca.gov/view_documents_all?global_id=T0607301067&amp;doc_id=5712694">http://geotracker.waterboards.ca.gov/view_documents_all?global_id=T0607301067&amp;doc_id=5712694</a>				
<b>Title Description Comments:</b>						
Operation & Maintenance Report Q1-2011						
<b>Action Type:</b>		Response Requested - Reports				
<b>Action Date:</b>		1/30/2011				
<b>Received Issue Date:</b>		2/16/2011				
<b>Action:</b>		Monitoring Report - Semi-Annually				
<b>Doc Link:</b>		<a href="http://geotracker.waterboards.ca.gov/view_documents_all?global_id=T0607301067&amp;doc_id=5706189">http://geotracker.waterboards.ca.gov/view_documents_all?global_id=T0607301067&amp;doc_id=5706189</a>				
<b>Title Description Comments:</b>						
Groundwater Monitoring and Sampling SA Q3 & Q4-2010 - Uploaded into GT on 2-16-11						
<b>Action Type:</b>		Response Requested - Reports				
<b>Action Date:</b>		10/30/2010				
<b>Received Issue Date:</b>		10/18/2010				
<b>Action:</b>		Monitoring Report - Other				
<b>Doc Link:</b>		<a href="http://geotracker.waterboards.ca.gov/view_documents_all?global_id=T0607301067&amp;doc_id=5701022">http://geotracker.waterboards.ca.gov/view_documents_all?global_id=T0607301067&amp;doc_id=5701022</a>				
<b>Title Description Comments:</b>						
Operation & Maintenance Report Q3-2010						
<b>Action Type:</b>		Notices				
<b>Action Date:</b>		8/4/2010				
<b>Received Issue Date:</b>		8/4/2010				
<b>Action:</b>		Letter - Notice				
<b>Doc Link:</b>		<a href="http://geotracker.waterboards.ca.gov/view_documents?global_id=T0607301067&amp;enforcement_id=6060130&amp;template=ENFORCEMENT">http://geotracker.waterboards.ca.gov/view_documents?global_id=T0607301067&amp;enforcement_id=6060130&amp;template=ENFORCEMENT</a>				
<b>Title Description Comments:</b>						
Electronic Documents Past Due						

Map Key	Number of Records	Direction	Distance (mi/ft)	Elev/Diff (ft)	Site	DB
---------	----------------------	-----------	---------------------	-------------------	------	----

**Action Type:** Response Requested - Reports  
**Action Date:** 7/30/2010  
**Received Issue Date:** 8/2/2010  
**Action:** Monitoring Report - Semi-Annually  
**Doc Link:** [http://geotracker.waterboards.ca.gov/view\\_documents\\_all?global\\_id=T0607301067&doc\\_id=5698731](http://geotracker.waterboards.ca.gov/view_documents_all?global_id=T0607301067&doc_id=5698731)  
**Title Description Comments:**

Groundwater Monitoring and Sampling SA 2Q-2010

**Action Type:** Response Requested - Reports  
**Action Date:** 7/30/2010  
**Received Issue Date:** 7/19/2010  
**Action:** Monitoring Report - Semi-Annually  
**Doc Link:** [http://geotracker.waterboards.ca.gov/view\\_documents\\_all?global\\_id=T0607301067&doc\\_id=5673376](http://geotracker.waterboards.ca.gov/view_documents_all?global_id=T0607301067&doc_id=5673376)  
**Title Description Comments:**

Groundwater Monitoring and Sampling SA 4Q-2009 Revised

**Action Type:** Response Requested - Reports  
**Action Date:** 7/19/2010  
**Received Issue Date:** 7/19/2010  
**Action:** CAP/RAP - Other Report - Regulator Responded  
**Doc Link:** [http://geotracker.waterboards.ca.gov/view\\_documents\\_all?global\\_id=T0607301067&doc\\_id=5673378](http://geotracker.waterboards.ca.gov/view_documents_all?global_id=T0607301067&doc_id=5673378)  
**Title Description Comments:**

CAP

**Action Type:** Response Requested - Reports  
**Action Date:** 5/20/2010  
**Received Issue Date:** 7/19/2010  
**Action:** Monitoring Report - Semi-Annually  
**Doc Link:**  
**Title Description Comments:**

Groundwater Monitoring and Sampling SA2-2009-revised

**Action Type:** Other Regulatory Actions  
**Action Date:** 5/20/2010  
**Received Issue Date:** 5/20/2010  
**Action:** Technical Correspondence / Assistance / Other  
**Doc Link:** [http://geotracker.waterboards.ca.gov/view\\_documents?global\\_id=T0607301067&enforcement\\_id=6052048&template=ENFORCEMENT](http://geotracker.waterboards.ca.gov/view_documents?global_id=T0607301067&enforcement_id=6052048&template=ENFORCEMENT)  
**Title Description Comments:**

DEH Response

**Action Type:** Response Requested - Other  
**Action Date:** 4/26/2010  
**Received Issue Date:** 4/26/2010  
**Action:** Other Report / Document  
**Doc Link:**  
**Title Description Comments:**

Request for conversion from Ozone - See 5/20/2010 letter

**Action Type:** Response Requested - Other  
**Action Date:** 4/15/2010  
**Received Issue Date:** 4/15/2010  
**Action:** Other Report / Document  
**Doc Link:**  
**Title Description Comments:**

1st Qrt Operation and Maintenance Summary

Map Key	Number of Records	Direction	Distance (mi/ft)	Elev/Diff (ft)	Site	DB
---------	-------------------	-----------	------------------	----------------	------	----

**Action Type:** Response Requested - Other  
**Action Date:** 3/10/2010  
**Received Issue Date:** 3/10/2010  
**Action:** Other Report / Document  
**Doc Link:** [http://geotracker.waterboards.ca.gov/view\\_documents\\_all?global\\_id=T0607301067&doc\\_id=5668315](http://geotracker.waterboards.ca.gov/view_documents_all?global_id=T0607301067&doc_id=5668315)  
**Title Description Comments:**

Request to amend monitoring and sampling - See 5/20/2010 letter

**Action Type:** Response Requested - Reports  
**Action Date:** 1/30/2010  
**Received Issue Date:** 2/1/2010  
**Action:** Monitoring Report - Semi-Annually  
**Doc Link:**  
**Title Description Comments:**

Semi-Annual Monitoring Report Submittal - Report denied. Please see the 5/20/2010 letter.

**Action Type:** Response Requested - Reports  
**Action Date:** 10/30/2009  
**Received Issue Date:** 10/26/2009  
**Action:** Monitoring Report - Quarterly  
**Doc Link:** [http://geotracker.waterboards.ca.gov/view\\_documents\\_all?global\\_id=T0607301067&doc\\_id=5655193](http://geotracker.waterboards.ca.gov/view_documents_all?global_id=T0607301067&doc_id=5655193)  
**Title Description Comments:**

ARCO Quarterly Groundwater Remediation Report

**Action Type:** Response Requested - Reports  
**Action Date:** 7/30/2009  
**Received Issue Date:** 7/31/2009  
**Action:** Monitoring Report - Quarterly  
**Doc Link:** [http://geotracker.waterboards.ca.gov/view\\_documents\\_all?global\\_id=T0607301067&doc\\_id=5637967](http://geotracker.waterboards.ca.gov/view_documents_all?global_id=T0607301067&doc_id=5637967)  
**Title Description Comments:**

ARCO Quarterly Groundwater Remediation Report

**Action Type:** Notices  
**Action Date:** 7/15/2009  
**Received Issue Date:** 7/15/2009  
**Action:** Letter - Notice  
**Doc Link:** [http://geotracker.waterboards.ca.gov/view\\_documents?global\\_id=T0607301067&enforcement\\_id=6023208&template=ENFORCEMENT](http://geotracker.waterboards.ca.gov/view_documents?global_id=T0607301067&enforcement_id=6023208&template=ENFORCEMENT)  
**Title Description Comments:**

GW Monitoring Reduction Letter

**Action Type:** Response Requested - Reports  
**Action Date:** 4/30/2009  
**Received Issue Date:** 5/4/2009  
**Action:** Monitoring Report - Quarterly  
**Doc Link:** [http://geotracker.waterboards.ca.gov/view\\_documents\\_all?global\\_id=T0607301067&doc\\_id=5648598](http://geotracker.waterboards.ca.gov/view_documents_all?global_id=T0607301067&doc_id=5648598)  
**Title Description Comments:**

ARCO Quarterly Groundwater Remediation Report

**Action Type:** Response Requested - Reports  
**Action Date:** 2/3/2009  
**Received Issue Date:** 2/3/2009  
**Action:** Monitoring Report - Quarterly  
**Doc Link:** [http://geotracker.waterboards.ca.gov/view\\_documents\\_all?global\\_id=T0607301067&doc\\_id=5634693](http://geotracker.waterboards.ca.gov/view_documents_all?global_id=T0607301067&doc_id=5634693)  
**Title Description Comments:**

ARCO Quarterly Groundwater Remediation Report

Map Key	Number of Records	Direction	Distance (mi/ft)	Elev/Diff (ft)	Site	DB
---------	-------------------	-----------	------------------	----------------	------	----

**Action Type:** Response Requested - Reports  
**Action Date:** 11/6/2008  
**Received Issue Date:** 11/6/2008  
**Action:** Monitoring Report - Quarterly  
**Doc Link:** [http://geotracker.waterboards.ca.gov/view\\_documents\\_all?global\\_id=T0607301067&doc\\_id=5634822](http://geotracker.waterboards.ca.gov/view_documents_all?global_id=T0607301067&doc_id=5634822)  
**Title Description Comments:**

ARCO Quarterly Groundwater Remediation Report

**Action Type:** Notices  
**Action Date:** 1/15/1987  
**Received Issue Date:** 1/15/1987  
**Action:** Notice of Responsibility  
**Doc Link:**  
**Title Description Comments:**

NOTICE OF REIMBURSEMENT / LOCAL

**Action Type:** Cleanup Action  
**Action Date:** 8/14/2001  
**Received Issue Date:**  
**Action:** Excavation  
**Doc Link:**  
**Title Description Comments:**

During UST Replacement activities

**Action Type:** Cleanup Action  
**Action Date:** 12/1/1989  
**Received Issue Date:**  
**Action:** Pump & Treat (P&T) Groundwater  
**Doc Link:**  
**Title Description Comments:**

Groundwater entering a dewatering system beneath the Jiffy Lube approximately 110 feet southwest of site is automatically pumped into a 4,000 gallon AST in the northwestern corner of the Arco site. The upper 1.5 feet of fluid in monitoring wells, MW-3 and MW-6 is automatically pumped once a day into a 500 gallon AST west of the station building. Water and free product from both AST's is removed by vacuum truck and transported to a recycling facility

**Action Type:** Leak Action  
**Action Date:** 1/15/1988  
**Received Issue Date:**  
**Action:** Leak Stopped  
**Doc Link:**  
**Title Description Comments:**

**Action Type:** Leak Action  
**Action Date:** 1/15/1988  
**Received Issue Date:**  
**Action:** Leak Reported  
**Doc Link:**  
**Title Description Comments:**

**Action Type:** Leak Action  
**Action Date:** 1/15/1987  
**Received Issue Date:**  
**Action:** Leak Began  
**Doc Link:**  
**Title Description Comments:**

**Action Type:** Leak Action  
**Action Date:** 1/15/1987  
**Received Issue Date:**

Map Key	Number of Records	Direction	Distance (mi/ft)	Elev/Diff (ft)	Site	DB
---------	-------------------	-----------	------------------	----------------	------	----

Action: Leak Discovery  
 Doc Link:  
 Title Description Comments:

Action Type: Cleanup Action  
 Action Date: 5/28/2010  
 Received Issue Date:  
 Action: Other (Use Description Field)  
 Doc Link:  
 Title Description Comments:

Air Sparging - The Ozone sparging system was turned off and converted to an Air Sparging system. The system operated by sequentially injecting compressed air into each of the operating OS wells at ten minute intervals. When the end of the sequence is reached, the unit cycles back to the first OS well in the series, then repeats the sequence. The system was shut off on February 2012 and restarted on March 30, 2012. Total Air output was 922,539 lbs. as of April 17, 2012..

Action Type: Cleanup Action  
 Action Date: 9/20/2005  
 Received Issue Date:  
 Action: In Situ Physical/Chemical Treatment (other than SVE)  
 Doc Link:  
 Title Description Comments:

This is an Ozone Sparge (OS) system. The system typically injects 0.5 pounds per day ozone at maximum flow rate of 4 standard cubic fee per minute (CFM). Nine OS wells on and off site (OS - 2, 3, 5, 6, 7, 8, 9, 10, & 11). The OS system was off for 3rd and 4th Quarter 2008 to evaluate remediation treatment and any rebounding effect. Total ozone output since 9-30-05 startup is 176.671 pounds. OS system turned off on 5-28-10 and converted to Air Sparge (AS) system.

Action Type: Cleanup Action  
 Action Date: 7/6/2004  
 Received Issue Date:  
 Action: Soil Vapor Extraction (SVE)  
 Doc Link:  
 Title Description Comments:

24-hour high-vacuum dual-phase extraction (HVDPE) test with MW-5 utilized as the extraction well. MW-3, MW-4, MW-24, AS-1, TPZ-4 and TPZ-5 used as observation wells.

**LUST Cleanup Sites from GeoTracker Search - Site Maps (as of Jan 18, 2019)**

Title: GEO\_MAP  
 Link: [http://geotracker.waterboards.ca.gov/esi/uploads/geo\\_map/9806647598/T0607301067.PDF](http://geotracker.waterboards.ca.gov/esi/uploads/geo_map/9806647598/T0607301067.PDF)  
 Size : 825 KB  
 Submitted By: ARCADIS (AUTH\_RP)  
 Submitted: 11/7/2016

Title: GEO\_BORE (OS-11)  
 Link: [http://geotracker.waterboards.ca.gov/esi/uploads/geo\\_bore/7304471671/T0607301067.pdf](http://geotracker.waterboards.ca.gov/esi/uploads/geo_bore/7304471671/T0607301067.pdf)  
 Size : 44 KB  
 Submitted By: STANTEC-BP (CONTRACTOR)  
 Submitted: 12/7/2005

Title: GEO\_BORE (OS-5)  
 Link: [http://geotracker.waterboards.ca.gov/esi/uploads/geo\\_bore/5010212540/T0607301067.pdf](http://geotracker.waterboards.ca.gov/esi/uploads/geo_bore/5010212540/T0607301067.pdf)  
 Size : 47 KB  
 Submitted By: STANTEC-BP (CONTRACTOR)  
 Submitted: 12/7/2005

Title: GEO\_BORE (OS-3)  
 Link: [http://geotracker.waterboards.ca.gov/esi/uploads/geo\\_bore/1386686027/T0607301067.pdf](http://geotracker.waterboards.ca.gov/esi/uploads/geo_bore/1386686027/T0607301067.pdf)  
 Size : 48 KB  
 Submitted By: STANTEC-BP (CONTRACTOR)  
 Submitted: 12/7/2005

Title: GEO\_BORE (OS-8)



Map Key	Number of Records	Direction	Distance (mi/ft)	Elev/Diff (ft)	Site	DB
<b>Link:</b>					http://geotracker.waterboards.ca.gov/esi/uploads/geo_bore/2829543888/T0607301067.pdf	
<b>Size :</b>					47 KB	
<b>Submitted By:</b>					STANTEC-BP (CONTRACTOR)	
<b>Submitted:</b>					12/7/2005	
<b>Title:</b>					GEO_BORE (OS-2)	
<b>Link:</b>					http://geotracker.waterboards.ca.gov/esi/uploads/geo_bore/6203778922/T0607301067.pdf	
<b>Size :</b>					45 KB	
<b>Submitted By:</b>					STANTEC-BP (CONTRACTOR)	
<b>Submitted:</b>					12/7/2005	
<b>Title:</b>					GEO_BORE (OS-6)	
<b>Link:</b>					http://geotracker.waterboards.ca.gov/esi/uploads/geo_bore/7052335441/T0607301067.pdf	
<b>Size :</b>					44 KB	
<b>Submitted By:</b>					STANTEC-BP (CONTRACTOR)	
<b>Submitted:</b>					12/7/2005	
<b>Title:</b>					GEO_MAP	
<b>Link:</b>					http://geotracker.waterboards.ca.gov/esi/uploads/geo_map/9198377311/T0607301067.pdf	
<b>Size :</b>					35 KB	
<b>Submitted By:</b>					STANTEC-BP (CONTRACTOR)	
<b>Submitted:</b>					12/7/2005	
<b>Title:</b>					GEO_BORE (OS-7)	
<b>Link:</b>					http://geotracker.waterboards.ca.gov/esi/uploads/geo_bore/9980544865/T0607301067.pdf	
<b>Size :</b>					48 KB	
<b>Submitted By:</b>					STANTEC-BP (CONTRACTOR)	
<b>Submitted:</b>					12/7/2005	
<b>Title:</b>					GEO_BORE (OS-9)	
<b>Link:</b>					http://geotracker.waterboards.ca.gov/esi/uploads/geo_bore/8383329093/T0607301067.pdf	
<b>Size :</b>					45 KB	
<b>Submitted By:</b>					STANTEC-BP (CONTRACTOR)	
<b>Submitted:</b>					12/7/2005	
<b>Title:</b>					GEO_BORE (OS-10)	
<b>Link:</b>					http://geotracker.waterboards.ca.gov/esi/uploads/geo_bore/2769864737/T0607301067.pdf	
<b>Size :</b>					45 KB	
<b>Submitted By:</b>					STANTEC-BP (CONTRACTOR)	
<b>Submitted:</b>					12/7/2005	
<b>Title:</b>					GEO_MAP	
<b>Link:</b>					http://geotracker.waterboards.ca.gov/esi/uploads/geo_map/2663709342/T0607301067.pdf	
<b>Size :</b>					49 KB	
<b>Submitted By:</b>					STANTEC-BP (CONTRACTOR)	
<b>Submitted:</b>					6/25/2004	
<b>Title:</b>					GEO_MAP	
<b>Link:</b>					http://geotracker.waterboards.ca.gov/esi/uploads/geo_map/6883969962/T0607301067.pdf	
<b>Size :</b>					468 KB	
<b>Submitted By:</b>					STANTEC-BP (CONTRACTOR)	
<b>Submitted:</b>					7/28/2003	
<b>Title:</b>					GEO_MAP	
<b>Link:</b>					http://geotracker.waterboards.ca.gov/esi/uploads/geo_map/5001874625/T0607301067.pdf	
<b>Size :</b>					53 KB	
<b>Submitted By:</b>					STANTEC-BP (CONTRACTOR)	
<b>Submitted:</b>					7/25/2002	

**LUST Cleanup Sites from GeoTracker Search - Documents (as of Jan 18, 2019)**

<b>Document Type:</b>	Site Documents	<b>Size :</b>	
<b>Document Date:</b>	3/14/2017	<b>Submitted By:</b>	LAURIE APECECHEA (REGULATOR)
<b>Type:</b>	CLOSURE/NO FURTHER ACTION LETTER	<b>Submitted:</b>	
<b>Title:</b>	DEH CLOSURE DOCUMENTS		
<b>Title Link:</b>	http://geotracker.waterboards.ca.gov/view_documents?global_id=T0607301067&enforcement_id=6314160		

<b>Document Type:</b>	Site Documents	<b>Size :</b>	12,596 KB
-----------------------	----------------	---------------	-----------

Map Key	Number of Records	Direction	Distance (mi/ft)	Elev/Diff (ft)	Site	DB
<b>Document Date:</b>	1/27/2017				<b>Submitted By:</b> ARCADIS (AUTH_RP)	
<b>Type:</b>	WELL DESTRUCTION REPORT				<b>Submitted:</b>	
<b>Title:</b>	WELL AND REMEDIATION SYSTEM DECOMMISSIONING REPORT					
<b>Title Link:</b>	<a href="http://geotracker.waterboards.ca.gov/esi/uploads/geo_report/2218367159/T0607301067.PDF">http://geotracker.waterboards.ca.gov/esi/uploads/geo_report/2218367159/T0607301067.PDF</a>					
<b>Document Type:</b>	Site Documents			<b>Size :</b>	3,051 KB	
<b>Document Date:</b>	11/7/2016			<b>Submitted By:</b>	ARCADIS (AUTH_RP)	
<b>Type:</b>	WELL DESTRUCTION REPORT			<b>Submitted:</b>		
<b>Title:</b>	60- DAY WELL COMPLETION REPORT					
<b>Title Link:</b>	<a href="http://geotracker.waterboards.ca.gov/esi/uploads/geo_report/8140031814/T0607301067.PDF">http://geotracker.waterboards.ca.gov/esi/uploads/geo_report/8140031814/T0607301067.PDF</a>					
<b>Document Type:</b>	Site Documents			<b>Size :</b>	8,192 KB	
<b>Document Date:</b>	7/21/2016			<b>Submitted By:</b>	ARCADIS (AUTH_RP)	
<b>Type:</b>	OTHER REPORT / DOCUMENT			<b>Submitted:</b>		
<b>Title:</b>	1862 REVISED OFFSITE VAPOR INTRUSION HHRA_072116					
<b>Title Link:</b>	<a href="http://geotracker.waterboards.ca.gov/esi/uploads/geo_report/8242652595/T0607301067.PDF">http://geotracker.waterboards.ca.gov/esi/uploads/geo_report/8242652595/T0607301067.PDF</a>					
<b>Document Type:</b>	Site Documents			<b>Size :</b>		
<b>Document Date:</b>	7/21/2016			<b>Submitted By:</b>	LAURIE APECECHEA (REGULATOR)	
<b>Type:</b>	RISK ASSESSMENT REPORT			<b>Submitted:</b>		
<b>Title:</b>	REVISED OFFSITE VAPOR INTRUSION HUMAN HEALTH RISK SCREENING REPORT - REGULATOR RESPONSE					
<b>Title Link:</b>	<a href="http://geotracker.waterboards.ca.gov/view_documents?global_id=T0607301067&amp;document_id=5895951">http://geotracker.waterboards.ca.gov/view_documents?global_id=T0607301067&amp;document_id=5895951</a>					
<b>Document Type:</b>	Site Documents			<b>Size :</b>		
<b>Document Date:</b>	6/16/2016			<b>Submitted By:</b>	LAURIE APECECHEA (REGULATOR)	
<b>Type:</b>	TECHNICAL CORRESPONDENCE / ASSISTANCE / OTHER			<b>Submitted:</b>		
<b>Title:</b>	WORKPLAN APPROVAL LETTER					
<b>Title Link:</b>	<a href="http://geotracker.waterboards.ca.gov/view_documents?global_id=T0607301067&amp;enforcement_id=6288020">http://geotracker.waterboards.ca.gov/view_documents?global_id=T0607301067&amp;enforcement_id=6288020</a>					
<b>Document Type:</b>	Site Documents			<b>Size :</b>	1,266 KB	
<b>Document Date:</b>	6/15/2016			<b>Submitted By:</b>	ARCADIS (AUTH_RP)	
<b>Type:</b>	OTHER WORKPLAN			<b>Submitted:</b>		
<b>Title:</b>	1862 OFFSITE INDOOR AIR EVALUATION WORK PLAN_061516					
<b>Title Link:</b>	<a href="http://geotracker.waterboards.ca.gov/esi/uploads/geo_report/5052153170/T0607301067.PDF">http://geotracker.waterboards.ca.gov/esi/uploads/geo_report/5052153170/T0607301067.PDF</a>					
<b>Document Type:</b>	Site Documents			<b>Size :</b>		
<b>Document Date:</b>	5/27/2016			<b>Submitted By:</b>	LAURIE APECECHEA (REGULATOR)	
<b>Type:</b>	TECHNICAL CORRESPONDENCE / ASSISTANCE / OTHER			<b>Submitted:</b>		
<b>Title:</b>	CORRESPONDENCE					
<b>Title Link:</b>	<a href="http://geotracker.waterboards.ca.gov/view_documents?global_id=T0607301067&amp;enforcement_id=6286107">http://geotracker.waterboards.ca.gov/view_documents?global_id=T0607301067&amp;enforcement_id=6286107</a>					
<b>Document Type:</b>	Site Documents			<b>Size :</b>		
<b>Document Date:</b>	5/10/2016			<b>Submitted By:</b>	LAURIE APECECHEA (REGULATOR)	
<b>Type:</b>	TECHNICAL CORRESPONDENCE / ASSISTANCE / OTHER			<b>Submitted:</b>		
<b>Title:</b>	DEH CORRESPONDENCE					
<b>Title Link:</b>	<a href="http://geotracker.waterboards.ca.gov/view_documents?global_id=T0607301067&amp;enforcement_id=6284479">http://geotracker.waterboards.ca.gov/view_documents?global_id=T0607301067&amp;enforcement_id=6284479</a>					
<b>Document Type:</b>	Site Documents			<b>Size :</b>		
<b>Document Date:</b>	4/15/2016			<b>Submitted By:</b>	LAURIE APECECHEA (REGULATOR)	
<b>Type:</b>	VERBAL COMMUNICATION			<b>Submitted:</b>		
<b>Title:</b>	MEETING BY TELEPHONE					
<b>Title Link:</b>	<a href="http://geotracker.waterboards.ca.gov/view_documents?global_id=T0607301067&amp;enforcement_id=6283379">http://geotracker.waterboards.ca.gov/view_documents?global_id=T0607301067&amp;enforcement_id=6283379</a>					
<b>Document Type:</b>	Site Documents			<b>Size :</b>	2,318 KB	
<b>Document Date:</b>	3/10/2016			<b>Submitted By:</b>	ARCADIS (AUTH_RP)	
<b>Type:</b>	WELL INSTALLATION REPORT			<b>Submitted:</b>		
<b>Title:</b>	1862 60 DAY WELL COMPLETION REPORT_031016					
<b>Title Link:</b>	<a href="http://geotracker.waterboards.ca.gov/esi/uploads/geo_report/8804048061/T0607301067.PDF">http://geotracker.waterboards.ca.gov/esi/uploads/geo_report/8804048061/T0607301067.PDF</a>					
<b>Document Type:</b>	Site Documents			<b>Size :</b>		
<b>Document Date:</b>	3/1/2016			<b>Submitted By:</b>	LAURIE APECECHEA (REGULATOR)	
<b>Type:</b>	SOIL VAPOR INTRUSION INVESTIGATION REPORT			<b>Submitted:</b>		
<b>Title:</b>	OFFSITE VAPOR INTRUSION HUMAN HEALTH RISK SCREENING REPORT - REGULATOR RESPONSE					
<b>Title Link:</b>	<a href="http://geotracker.waterboards.ca.gov/view_documents?global_id=T0607301067&amp;document_id=5882555">http://geotracker.waterboards.ca.gov/view_documents?global_id=T0607301067&amp;document_id=5882555</a>					

Map Key	Number of Records	Direction	Distance (mi/ft)	Elev/Diff (ft)	Site	DB
<b>Document Type:</b>	Site Documents			<b>Size :</b>	3,598 KB	
<b>Document Date:</b>	3/1/2016			<b>Submitted By:</b>	ARCADIS (AUTH_RP)	
<b>Type:</b>	OTHER REPORT / DOCUMENT			<b>Submitted:</b>		
<b>Title:</b>	1862 OFFSITE HHRA_022216					
<b>Title Link:</b>	<a href="http://geotracker.waterboards.ca.gov/esi/uploads/geo_report/8446825027/T0607301067.PDF">http://geotracker.waterboards.ca.gov/esi/uploads/geo_report/8446825027/T0607301067.PDF</a>					
<b>Document Type:</b>	Site Documents			<b>Size :</b>		
<b>Document Date:</b>	11/23/2015			<b>Submitted By:</b>	LAURIE APECECHEA (REGULATOR)	
<b>Type:</b>	SOIL VAPOR INTRUSION INVESTIGATION WORKPLAN			<b>Submitted:</b>		
<b>Title:</b>	HUMAN HEALTH RISK ASSESSMENT WORK PLAN ADDENDUM - REGULATOR RESPONSE					
<b>Title Link:</b>	<a href="http://geotracker.waterboards.ca.gov/view_documents?global_id=T0607301067&amp;document_id=5870050">http://geotracker.waterboards.ca.gov/view_documents?global_id=T0607301067&amp;document_id=5870050</a>					
<b>Document Type:</b>	Site Documents			<b>Size :</b>	1,237 KB	
<b>Document Date:</b>	11/23/2015			<b>Submitted By:</b>	ARCADIS (AUTH_RP)	
<b>Type:</b>	OTHER WORKPLAN			<b>Submitted:</b>		
<b>Title:</b>	01862 HUMAN HEALTH RISK ASSESSMENT WORK PLAN ADDENDUM_112315					
<b>Title Link:</b>	<a href="http://geotracker.waterboards.ca.gov/esi/uploads/geo_report/7639994025/T0607301067.PDF">http://geotracker.waterboards.ca.gov/esi/uploads/geo_report/7639994025/T0607301067.PDF</a>					
<b>Document Type:</b>	Site Documents			<b>Size :</b>		
<b>Document Date:</b>	11/19/2015			<b>Submitted By:</b>	LAURIE APECECHEA (REGULATOR)	
<b>Type:</b>	TECHNICAL CORRESPONDENCE / ASSISTANCE / OTHER			<b>Submitted:</b>		
<b>Title:</b>	DEH DIRECTIVE LETTER					
<b>Title Link:</b>	<a href="http://geotracker.waterboards.ca.gov/view_documents?global_id=T0607301067&amp;enforcement_id=6267970">http://geotracker.waterboards.ca.gov/view_documents?global_id=T0607301067&amp;enforcement_id=6267970</a>					
<b>Document Type:</b>	Site Documents			<b>Size :</b>		
<b>Document Date:</b>	9/23/2015			<b>Submitted By:</b>	LAURIE APECECHEA (REGULATOR)	
<b>Type:</b>	TECHNICAL CORRESPONDENCE / ASSISTANCE / OTHER			<b>Submitted:</b>		
<b>Title:</b>	ELECTRONIC MAIL FROM PROPERTY OWNER					
<b>Title Link:</b>	<a href="http://geotracker.waterboards.ca.gov/view_documents?global_id=T0607301067&amp;enforcement_id=6261487">http://geotracker.waterboards.ca.gov/view_documents?global_id=T0607301067&amp;enforcement_id=6261487</a>					
<b>Document Type:</b>	Site Documents			<b>Size :</b>		
<b>Document Date:</b>	9/16/2015			<b>Submitted By:</b>	LAURIE APECECHEA (REGULATOR)	
<b>Type:</b>	TECHNICAL CORRESPONDENCE / ASSISTANCE / OTHER			<b>Submitted:</b>		
<b>Title:</b>	ELECTRONIC MAILS					
<b>Title Link:</b>	<a href="http://geotracker.waterboards.ca.gov/view_documents?global_id=T0607301067&amp;enforcement_id=6260809">http://geotracker.waterboards.ca.gov/view_documents?global_id=T0607301067&amp;enforcement_id=6260809</a>					
<b>Document Type:</b>	Site Documents			<b>Size :</b>		
<b>Document Date:</b>	8/19/2015			<b>Submitted By:</b>	ED PAREDES (REGULATOR)	
<b>Type:</b>	TECHNICAL CORRESPONDENCE / ASSISTANCE / OTHER			<b>Submitted:</b>		
<b>Title:</b>	CAP CONCURRENCE					
<b>Title Link:</b>	<a href="http://geotracker.waterboards.ca.gov/view_documents?global_id=T0607301067&amp;enforcement_id=6257398">http://geotracker.waterboards.ca.gov/view_documents?global_id=T0607301067&amp;enforcement_id=6257398</a>					
<b>Document Type:</b>	Site Documents			<b>Size :</b>	569 KB	
<b>Document Date:</b>	8/12/2015			<b>Submitted By:</b>	ARCADIS (AUTH_RP)	
<b>Type:</b>	OTHER REPORT / DOCUMENT			<b>Submitted:</b>		
<b>Title:</b>	PROPERTY OWNER CONTACT LIST AND PARCEL MAP					
<b>Title Link:</b>	<a href="http://geotracker.waterboards.ca.gov/esi/uploads/geo_report/3227836370/T0607301067.PDF">http://geotracker.waterboards.ca.gov/esi/uploads/geo_report/3227836370/T0607301067.PDF</a>					
<b>Document Type:</b>	Monitoring Reports			<b>Size :</b>	7,283 KB	
<b>Document Date:</b>	7/31/2015			<b>Submitted By:</b>	ARCADIS (AUTH_RP)	
<b>Type:</b>	MONITORING REPORT - SEMI-ANNUALLY			<b>Submitted:</b>		
<b>Title:</b>	1862 2Q15 GWM REPORT_073015					
<b>Title Link:</b>	<a href="http://geotracker.waterboards.ca.gov/esi/uploads/geo_report/6529547154/T0607301067.PDF">http://geotracker.waterboards.ca.gov/esi/uploads/geo_report/6529547154/T0607301067.PDF</a>					
<b>Document Type:</b>	Site Documents			<b>Size :</b>		
<b>Document Date:</b>	3/9/2015			<b>Submitted By:</b>	CAROL A. FENNER (REGULATOR)	
<b>Type:</b>	CAP/RAP - FINAL REMEDIATION / DESIGN PLAN			<b>Submitted:</b>		
<b>Title:</b>	ESTIMATE OF HYDROCARBON MASS IN UNSATURATED SOIL - REGULATOR RESPONSE					
<b>Title Link:</b>	<a href="http://geotracker.waterboards.ca.gov/view_documents?global_id=T0607301067&amp;document_id=5840036">http://geotracker.waterboards.ca.gov/view_documents?global_id=T0607301067&amp;document_id=5840036</a>					
<b>Document Type:</b>	Site Documents			<b>Size :</b>	1,617 KB	
<b>Document Date:</b>	3/2/2015			<b>Submitted By:</b>	ARCADIS (AUTH_RP)	

Map Key	Number of Records	Direction	Distance (mi/ft)	Elev/Diff (ft)	Site	DB
Type:	REQUEST FOR CLOSURE		Submitted:			
Title:	ESTIMATE OF HYDROCARBON MASS IN UNSATURATED SOIL					
Title Link:	<a href="http://geotracker.waterboards.ca.gov/esi/uploads/geo_report/9950968146/T0607301067.PDF">http://geotracker.waterboards.ca.gov/esi/uploads/geo_report/9950968146/T0607301067.PDF</a>					
Document Type:	Site Documents		Size :		97 KB	
Document Date:	2/25/2015		Submitted By:		ARCADIS (AUTH_RP)	
Type:	CORRESPONDENCE		Submitted:			
Title:	1862 PROPERTY OWNER NOTIFICATION LETTER					
Title Link:	<a href="http://geotracker.waterboards.ca.gov/esi/uploads/geo_report/5403815984/T0607301067.PDF">http://geotracker.waterboards.ca.gov/esi/uploads/geo_report/5403815984/T0607301067.PDF</a>					
Document Type:	Monitoring Reports		Size :		7,715 KB	
Document Date:	1/30/2015		Submitted By:		ARCADIS (AUTH_RP)	
Type:	MONITORING REPORT - SEMI-ANNUALLY		Submitted:			
Title:	1862 4Q14 GWM REPORT_013015					
Title Link:	<a href="http://geotracker.waterboards.ca.gov/esi/uploads/geo_report/8840630710/T0607301067.PDF">http://geotracker.waterboards.ca.gov/esi/uploads/geo_report/8840630710/T0607301067.PDF</a>					
Document Type:	Site Documents		Size :			
Document Date:	12/4/2014		Submitted By:		CAROL A. FENNER (REGULATOR)	
Type:	CAP/RAP - FEASIBILITY STUDY REPORT		Submitted:			
Title:	1862 CORRECTIVE ACTION PLAN AND REQUEST FOR CLOSURE - REGULATOR RESPONSE					
Title Link:	<a href="http://geotracker.waterboards.ca.gov/view_documents?global_id=T0607301067&amp;document_id=5824326">http://geotracker.waterboards.ca.gov/view_documents?global_id=T0607301067&amp;document_id=5824326</a>					
Document Type:	Site Documents		Size :		7,203 KB	
Document Date:	12/4/2014		Submitted By:		ARCADIS (AUTH_RP)	
Type:	REQUEST FOR CLOSURE		Submitted:			
Title:	1862 CORRECTIVE ACTION PLAN AND REQUEST FOR CLOSURE_12042014					
Title Link:	<a href="http://geotracker.waterboards.ca.gov/esi/uploads/geo_report/2625159561/T0607301067.PDF">http://geotracker.waterboards.ca.gov/esi/uploads/geo_report/2625159561/T0607301067.PDF</a>					
Document Type:	Monitoring Reports		Size :		7,293 KB	
Document Date:	8/13/2014		Submitted By:		ARCADIS (AUTH_RP)	
Type:	MONITORING REPORT - SEMI-ANNUALLY		Submitted:			
Title:	1862 1Q14 GWM REPORT_073014					
Title Link:	<a href="http://geotracker.waterboards.ca.gov/esi/uploads/geo_report/8824815869/T0607301067.PDF">http://geotracker.waterboards.ca.gov/esi/uploads/geo_report/8824815869/T0607301067.PDF</a>					
Document Type:	Monitoring Reports		Size :		7,508 KB	
Document Date:	3/25/2014		Submitted By:		ARCADIS (AUTH_RP)	
Type:	MONITORING REPORT - SEMI-ANNUALLY		Submitted:			
Title:	CA 1862 4Q13 SAMR_013014					
Title Link:	<a href="http://geotracker.waterboards.ca.gov/esi/uploads/geo_report/4068285107/T0607301067.PDF">http://geotracker.waterboards.ca.gov/esi/uploads/geo_report/4068285107/T0607301067.PDF</a>					
Document Type:	Monitoring Reports		Size :		13,032 KB	
Document Date:	7/29/2013		Submitted By:		ARCADIS (AUTH_RP)	
Type:	MONITORING REPORT - SEMI-ANNUALLY		Submitted:			
Title:	2Q13 SAMR					
Title Link:	<a href="http://geotracker.waterboards.ca.gov/esi/uploads/geo_report/3682281434/T0607301067.PDF">http://geotracker.waterboards.ca.gov/esi/uploads/geo_report/3682281434/T0607301067.PDF</a>					
Document Type:	Site Documents		Size :			
Document Date:	5/30/2013		Submitted By:		ED PAREDES (REGULATOR)	
Type:	TECHNICAL CORRESPONDENCE / ASSISTANCE / OTHER		Submitted:			
Title:	DEH RESPONSE: SITE CHARACTERIZATION AND EVALUATION REPORT					
Title Link:	<a href="http://geotracker.waterboards.ca.gov/view_documents?global_id=T0607301067&amp;enforcement_id=6160718">http://geotracker.waterboards.ca.gov/view_documents?global_id=T0607301067&amp;enforcement_id=6160718</a>					
Document Type:	Site Documents		Size :		171 KB	
Document Date:	4/11/2013		Submitted By:		ARCADIS (AUTH_RP)	
Type:	CORRESPONDENCE		Submitted:			
Title:	1862 NOTIFICATION LETTER_041013					
Title Link:	<a href="http://geotracker.waterboards.ca.gov/esi/uploads/geo_report/1644550383/T0607301067.PDF">http://geotracker.waterboards.ca.gov/esi/uploads/geo_report/1644550383/T0607301067.PDF</a>					
Document Type:	Monitoring Reports		Size :		12,383 KB	
Document Date:	1/28/2013		Submitted By:		ARCADIS (AUTH_RP)	
Type:	MONITORING REPORT - SEMI-ANNUALLY		Submitted:			
Title:	1862 3Q4Q 2012 GWMR_012413					
Title Link:	<a href="http://geotracker.waterboards.ca.gov/esi/uploads/geo_report/2613407194/T0607301067.PDF">http://geotracker.waterboards.ca.gov/esi/uploads/geo_report/2613407194/T0607301067.PDF</a>					
Document Type:	Site Documents		Size :			
Document Date:	12/14/2012		Submitted By:		ED PAREDES (REGULATOR)	
Type:	SOIL VAPOR INTRUSION INVESTIGATION REPORT		Submitted:			

Map Key	Number of Records	Direction	Distance (mi/ft)	Elev/Diff (ft)	Site	DB
<hr/>						
<b>Title:</b>	SITE CHARACTERIZATION AND EVALUATION REPORT - REGULATOR RESPONSE					
<b>Title Link:</b>	<a href="http://geotracker.waterboards.ca.gov/view_documents?global_id=T0607301067&amp;document_id=5771519">http://geotracker.waterboards.ca.gov/view_documents?global_id=T0607301067&amp;document_id=5771519</a>					
<b>Document Type:</b>	Site Documents			<b>Size :</b>	7,902 KB	
<b>Document Date:</b>	12/11/2012			<b>Submitted By:</b>	ARCADIS (AUTH_RP)	
<b>Type:</b>	OTHER REPORT / DOCUMENT			<b>Submitted:</b>		
<b>Title:</b>	1862 SITE CHARACTERIZATION AND EVALUATION REPORT_121112					
<b>Title Link:</b>	<a href="http://geotracker.waterboards.ca.gov/esi/uploads/geo_report/7533491015/T0607301067.PDF">http://geotracker.waterboards.ca.gov/esi/uploads/geo_report/7533491015/T0607301067.PDF</a>					
<b>Document Type:</b>	Monitoring Reports			<b>Size :</b>	8,771 KB	
<b>Document Date:</b>	7/27/2012			<b>Submitted By:</b>	ARCADIS (AUTH_RP)	
<b>Type:</b>	MONITORING REPORT - SEMI-ANNUALLY			<b>Submitted:</b>		
<b>Title:</b>	1862 1Q AND 2Q 2012 SAMR_120727					
<b>Title Link:</b>	<a href="http://geotracker.waterboards.ca.gov/esi/uploads/geo_report/1616804003/T0607301067.PDF">http://geotracker.waterboards.ca.gov/esi/uploads/geo_report/1616804003/T0607301067.PDF</a>					
<b>Document Type:</b>	Monitoring Reports			<b>Size :</b>	12,313 KB	
<b>Document Date:</b>	1/30/2012			<b>Submitted By:</b>	ARCADIS (AUTH_RP)	
<b>Type:</b>	MONITORING REPORT - SEMI-ANNUALLY			<b>Submitted:</b>		
<b>Title:</b>	1862 3Q11 AND 4Q11 GWMR_120130					
<b>Title Link:</b>	<a href="http://geotracker.waterboards.ca.gov/esi/uploads/geo_report/7525065124/T0607301067.PDF">http://geotracker.waterboards.ca.gov/esi/uploads/geo_report/7525065124/T0607301067.PDF</a>					
<b>Document Type:</b>	Site Documents			<b>Size :</b>		
<b>Document Date:</b>	1/25/2012			<b>Submitted By:</b>	ED PAREDES (REGULATOR)	
<b>Type:</b>	TECHNICAL CORRESPONDENCE / ASSISTANCE / OTHER			<b>Submitted:</b>		
<b>Title:</b>	DEH RESPONSE: HUMAN HEALTH RISK ASSESSMENT WORK PLAN					
<b>Title Link:</b>	<a href="http://geotracker.waterboards.ca.gov/view_documents?global_id=T0607301067&amp;enforcement_id=6109627">http://geotracker.waterboards.ca.gov/view_documents?global_id=T0607301067&amp;enforcement_id=6109627</a>					
<b>Document Type:</b>	Site Documents			<b>Size :</b>	461 KB	
<b>Document Date:</b>	10/26/2011			<b>Submitted By:</b>	ARCADIS (AUTH_RP)	
<b>Type:</b>	OPERATION AND MAINTENANCE PLAN/MONITORING REPORT			<b>Submitted:</b>		
<b>Title:</b>	1862 3Q11 OMM REPORT_111026					
<b>Title Link:</b>	<a href="http://geotracker.waterboards.ca.gov/esi/uploads/geo_report/9924026429/T0607301067.PDF">http://geotracker.waterboards.ca.gov/esi/uploads/geo_report/9924026429/T0607301067.PDF</a>					
<b>Document Type:</b>	Site Documents			<b>Size :</b>	5,001 KB	
<b>Document Date:</b>	9/6/2011			<b>Submitted By:</b>	ARCADIS (AUTH_RP)	
<b>Type:</b>	OTHER WORKPLAN			<b>Submitted:</b>		
<b>Title:</b>	HUMAN HEALTH RISK ASSESSMENT WORK PLAN_110906					
<b>Title Link:</b>	<a href="http://geotracker.waterboards.ca.gov/esi/uploads/geo_report/8664244890/T0607301067.PDF">http://geotracker.waterboards.ca.gov/esi/uploads/geo_report/8664244890/T0607301067.PDF</a>					
<b>Document Type:</b>	Site Documents			<b>Size :</b>		
<b>Document Date:</b>	8/5/2011			<b>Submitted By:</b>	ED PAREDES (REGULATOR)	
<b>Type:</b>	TECHNICAL CORRESPONDENCE / ASSISTANCE / OTHER			<b>Submitted:</b>		
<b>Title:</b>	DEH EMAIL RESPONSE: 60-DAY EXTENSION FOR HHRA/VRA WP PER 5-24-11 DEH RESPONSE LETTER					
<b>Title Link:</b>	<a href="http://geotracker.waterboards.ca.gov/view_documents?global_id=T0607301067&amp;enforcement_id=6094756">http://geotracker.waterboards.ca.gov/view_documents?global_id=T0607301067&amp;enforcement_id=6094756</a>					
<b>Document Type:</b>	Monitoring Reports			<b>Size :</b>	11,576 KB	
<b>Document Date:</b>	7/29/2011			<b>Submitted By:</b>	ARCADIS (AUTH_RP)	
<b>Type:</b>	MONITORING REPORT - QUARTERLY			<b>Submitted:</b>		
<b>Title:</b>	1862 1Q AND 2Q11 QMR_110729					
<b>Title Link:</b>	<a href="http://geotracker.waterboards.ca.gov/esi/uploads/geo_report/4128264665/T0607301067.PDF">http://geotracker.waterboards.ca.gov/esi/uploads/geo_report/4128264665/T0607301067.PDF</a>					
<b>Document Type:</b>	Site Documents			<b>Size :</b>		
<b>Document Date:</b>	5/24/2011			<b>Submitted By:</b>	ED PAREDES (REGULATOR)	
<b>Type:</b>	TECHNICAL CORRESPONDENCE / ASSISTANCE / OTHER			<b>Submitted:</b>		
<b>Title:</b>	DEH RESPONSE: CORRECTIVE ACTION PLAN					
<b>Title Link:</b>	<a href="http://geotracker.waterboards.ca.gov/view_documents?global_id=T0607301067&amp;enforcement_id=6087686">http://geotracker.waterboards.ca.gov/view_documents?global_id=T0607301067&amp;enforcement_id=6087686</a>					
<b>Document Type:</b>	Monitoring Reports			<b>Size :</b>	1,479 KB	
<b>Document Date:</b>	4/29/2011			<b>Submitted By:</b>	ARCADIS (AUTH_RP)	
<b>Type:</b>	MONITORING REPORT - OTHER			<b>Submitted:</b>		
<b>Title:</b>	1862 1Q11 O&M SUMMARY REPORT_110429					
<b>Title Link:</b>	<a href="http://geotracker.waterboards.ca.gov/esi/uploads/geo_report/2003125786/T0607301067.PDF">http://geotracker.waterboards.ca.gov/esi/uploads/geo_report/2003125786/T0607301067.PDF</a>					
<b>Document Type:</b>	Monitoring Reports			<b>Size :</b>	16,682 KB	
<b>Document Date:</b>	1/31/2011			<b>Submitted By:</b>	ARCADIS (AUTH_RP)	



Map Key	Number of Records	Direction	Distance (mi/ft)	Elev/Diff (ft)	Site	DB
Type:	MONITORING REPORT - SEMI-ANNUALLY		Submitted:			
Title:	1862 3 AND 4Q10 SA MONITORING REPORT_110131					
Title Link:	http://geotracker.waterboards.ca.gov/esi/uploads/geo_report/8835870325/T0607301067.PDF					
Document Type:	Site Documents		Size :	5,595 KB		
Document Date:	10/15/2010		Submitted By:	ARCADIS (AUTH_RP)		
Type:	OPERATION AND MAINTENANCE PLAN/MONITORING REPORT		Submitted:			
Title:	3Q 2010 O&M					
Title Link:	http://geotracker.waterboards.ca.gov/esi/uploads/geo_report/4328317224/T0607301067.PDF					
Document Type:	Site Documents		Size :	6,013 KB		
Document Date:	9/9/2010		Submitted By:	ARCADIS (AUTH_RP)		
Type:	CORRESPONDENCE		Submitted:			
Title:	RESPONSE TO SAM DIRECTIVE LETTER					
Title Link:	http://geotracker.waterboards.ca.gov/esi/uploads/geo_report/5862260222/T0607301067.PDF					
Document Type:	Monitoring Reports		Size :	17,961 KB		
Document Date:	8/27/2010		Submitted By:	ARCADIS (AUTH_RP)		
Type:	MONITORING REPORT - QUARTERLY		Submitted:			
Title:	BP_1862_4Q 09					
Title Link:	http://geotracker.waterboards.ca.gov/esi/uploads/geo_report/7603204309/T0607301067.PDF					
Document Type:	Monitoring Reports		Size :	17,961 KB		
Document Date:	8/16/2010		Submitted By:	ARCADIS (AUTH_RP)		
Type:	MONITORING REPORT - QUARTERLY		Submitted:			
Title:	4Q 2009 GROUNDWATER MONITORING REPORT					
Title Link:	http://geotracker.waterboards.ca.gov/esi/uploads/geo_report/4701853454/T0607301067.PDF					
Document Type:	Monitoring Reports		Size :	17,961 KB		
Document Date:	8/5/2010		Submitted By:	ARCADIS (AUTH_RP)		
Type:	MONITORING REPORT - QUARTERLY		Submitted:			
Title:	1862 4Q09 GROUNDWATER MONITORING REPORT					
Title Link:	http://geotracker.waterboards.ca.gov/esi/uploads/geo_report/9592139005/T0607301067.PDF					
Document Type:	Monitoring Reports		Size :	12,281 KB		
Document Date:	8/5/2010		Submitted By:	ARCADIS (AUTH_RP)		
Type:	MONITORING REPORT - QUARTERLY		Submitted:			
Title:	1SA 2010 GROUNDWATER MONITORING REPORT					
Title Link:	http://geotracker.waterboards.ca.gov/esi/uploads/geo_report/6231904029/T0607301067.PDF					
Document Type:	Site Documents		Size :			
Document Date:	8/4/2010		Submitted By:	(REGULATOR)		
Type:	LETTER - NOTICE		Submitted:			
Title:	ELECTRONIC DOCUMENTS PAST DUE					
Title Link:	http://geotracker.waterboards.ca.gov/view_documents?global_id=T0607301067&enforcement_id=6060130					
Document Type:	Site Documents		Size :	9,645 KB		
Document Date:	7/14/2010		Submitted By:	ARCADIS (AUTH_RP)		
Type:	CAP/RAP - OTHER REPORT		Submitted:			
Title:	ARCO 1862 CORRECTIVE ACTION PLAN					
Title Link:	http://geotracker.waterboards.ca.gov/esi/uploads/geo_report/1139512419/T0607301067.PDF					
Document Type:	Site Documents		Size :	4,123 KB		
Document Date:	5/25/2010		Submitted By:	ARCADIS (AUTH_RP)		
Type:	MISCELLANEOUS DECISION DOCUMENTS		Submitted:			
Title:	CA-1862 1Q10 O&M FULL FINAL REPORT.					
Title Link:	http://geotracker.waterboards.ca.gov/esi/uploads/geo_report/3225129485/T0607301067.PDF					
Document Type:	Site Documents		Size :			
Document Date:	5/20/2010		Submitted By:	(REGULATOR)		
Type:	TECHNICAL CORRESPONDENCE / ASSISTANCE / OTHER		Submitted:			
Title:	DEH RESPONSE					
Title Link:	http://geotracker.waterboards.ca.gov/view_documents?global_id=T0607301067&enforcement_id=6052048					
Document Type:	Site Documents		Size :	439 KB		
Document Date:	3/25/2010		Submitted By:	ARCADIS (AUTH_RP)		
Type:	MISCELLANEOUS DECISION DOCUMENTS		Submitted:			



Map Key	Number of Records	Direction	Distance (mi/ft)	Elev/Diff (ft)	Site	DB
<hr/>						
<b>Title:</b>	CA-01862 COMPLETE_REQUEST FOR WELL REDUCTION - DRAFT _2_2					
<b>Title Link:</b>	<a href="http://geotracker.waterboards.ca.gov/esi/uploads/geo_report/6789864659/T0607301067.PDF">http://geotracker.waterboards.ca.gov/esi/uploads/geo_report/6789864659/T0607301067.PDF</a>					
<b>Document Type:</b>	Monitoring Reports			<b>Size :</b>	4,224 KB	
<b>Document Date:</b>	9/25/2009			<b>Submitted By:</b>	STANTEC-BP (CONTRACTOR)	
<b>Type:</b>	MONITORING REPORT - QUARTERLY			<b>Submitted:</b>		
<b>Title:</b>	GROUNDWATER MONITORING REPORT, 2009-Q3					
<b>Title Link:</b>	<a href="http://geotracker.waterboards.ca.gov/esi/uploads/geo_report/7190331876/T0607301067.PDF">http://geotracker.waterboards.ca.gov/esi/uploads/geo_report/7190331876/T0607301067.PDF</a>					
<b>Document Type:</b>	Monitoring Reports			<b>Size :</b>	3,165 KB	
<b>Document Date:</b>	7/30/2009			<b>Submitted By:</b>	STANTEC-BP (CONTRACTOR)	
<b>Type:</b>	MONITORING REPORT - QUARTERLY			<b>Submitted:</b>		
<b>Title:</b>	GROUNDWATER MONITORING REPORT, 2009-Q2					
<b>Title Link:</b>	<a href="http://geotracker.waterboards.ca.gov/esi/uploads/geo_report/2960168004/T0607301067.PDF">http://geotracker.waterboards.ca.gov/esi/uploads/geo_report/2960168004/T0607301067.PDF</a>					
<b>Document Type:</b>	Site Documents			<b>Size :</b>		
<b>Document Date:</b>	7/15/2009			<b>Submitted By:</b>	(REGULATOR)	
<b>Type:</b>	LETTER - NOTICE			<b>Submitted:</b>		
<b>Title:</b>	GW MONITORING REDUCTION LETTER					
<b>Title Link:</b>	<a href="http://geotracker.waterboards.ca.gov/view_documents?global_id=T0607301067&amp;enforcement_id=6023208">http://geotracker.waterboards.ca.gov/view_documents?global_id=T0607301067&amp;enforcement_id=6023208</a>					
<b>Document Type:</b>	Monitoring Reports			<b>Size :</b>	4,066 KB	
<b>Document Date:</b>	4/30/2009			<b>Submitted By:</b>	STANTEC-BP (CONTRACTOR)	
<b>Type:</b>	MONITORING REPORT - QUARTERLY			<b>Submitted:</b>		
<b>Title:</b>	GROUNDWATER MONITORING REPORT, 2009-Q1					
<b>Title Link:</b>	<a href="http://geotracker.waterboards.ca.gov/esi/uploads/geo_report/2096304655/T0607301067.PDF">http://geotracker.waterboards.ca.gov/esi/uploads/geo_report/2096304655/T0607301067.PDF</a>					
<b>Document Type:</b>	Monitoring Reports			<b>Size :</b>	4,776 KB	
<b>Document Date:</b>	1/30/2009			<b>Submitted By:</b>	STANTEC-BP (CONTRACTOR)	
<b>Type:</b>	MONITORING REPORT - QUARTERLY			<b>Submitted:</b>		
<b>Title:</b>	GROUNDWATER MONITORING REPORT, 2008-Q4					
<b>Title Link:</b>	<a href="http://geotracker.waterboards.ca.gov/esi/uploads/geo_report/1965788900/T0607301067.PDF">http://geotracker.waterboards.ca.gov/esi/uploads/geo_report/1965788900/T0607301067.PDF</a>					
<b>Document Type:</b>	Monitoring Reports			<b>Size :</b>	5,468 KB	
<b>Document Date:</b>	10/31/2008			<b>Submitted By:</b>	STANTEC-BP (CONTRACTOR)	
<b>Type:</b>	MONITORING REPORT - QUARTERLY			<b>Submitted:</b>		
<b>Title:</b>	GROUNDWATER MONITORING REPORT, 2008-Q3					
<b>Title Link:</b>	<a href="http://geotracker.waterboards.ca.gov/esi/uploads/geo_report/8688751697/T0607301067.PDF">http://geotracker.waterboards.ca.gov/esi/uploads/geo_report/8688751697/T0607301067.PDF</a>					
<b>Document Type:</b>	Monitoring Reports			<b>Size :</b>	5,430 KB	
<b>Document Date:</b>	7/31/2008			<b>Submitted By:</b>	STANTEC-BP (CONTRACTOR)	
<b>Type:</b>	MONITORING REPORT - QUARTERLY			<b>Submitted:</b>		
<b>Title:</b>	GROUNDWATER MONITORING REPORT, 2008-Q2					
<b>Title Link:</b>	<a href="http://geotracker.waterboards.ca.gov/esi/uploads/geo_report/2260788440/T0607301067.PDF">http://geotracker.waterboards.ca.gov/esi/uploads/geo_report/2260788440/T0607301067.PDF</a>					
<b>Document Type:</b>	Monitoring Reports			<b>Size :</b>	14,322 KB	
<b>Document Date:</b>	5/2/2008			<b>Submitted By:</b>	STANTEC-BP (CONTRACTOR)	
<b>Type:</b>	MONITORING REPORT - QUARTERLY			<b>Submitted:</b>		
<b>Title:</b>	GROUNDWATER MONITORING REPORT, 2008-Q1					
<b>Title Link:</b>	<a href="http://geotracker.waterboards.ca.gov/esi/uploads/geo_report/8255279362/T0607301067.PDF">http://geotracker.waterboards.ca.gov/esi/uploads/geo_report/8255279362/T0607301067.PDF</a>					
<b>Document Type:</b>	Monitoring Reports			<b>Size :</b>	6,222 KB	
<b>Document Date:</b>	2/4/2008			<b>Submitted By:</b>	STANTEC-BP (CONTRACTOR)	
<b>Type:</b>	MONITORING REPORT - QUARTERLY			<b>Submitted:</b>		
<b>Title:</b>	GROUNDWATER MONITORING REPORT, 2007-Q4					
<b>Title Link:</b>	<a href="http://geotracker.waterboards.ca.gov/esi/uploads/geo_report/1291777670/T0607301067.PDF">http://geotracker.waterboards.ca.gov/esi/uploads/geo_report/1291777670/T0607301067.PDF</a>					
<b>Document Type:</b>	Monitoring Reports			<b>Size :</b>	4,595 KB	
<b>Document Date:</b>	12/11/2007			<b>Submitted By:</b>	STANTEC-BP (CONTRACTOR)	
<b>Type:</b>	MONITORING REPORT - QUARTERLY			<b>Submitted:</b>		
<b>Title:</b>	GROUNDWATER MONITORING REPORT, 2007-Q3					
<b>Title Link:</b>	<a href="http://geotracker.waterboards.ca.gov/esi/uploads/geo_report/2361114323/T0607301067.PDF">http://geotracker.waterboards.ca.gov/esi/uploads/geo_report/2361114323/T0607301067.PDF</a>					
<b>Document Type:</b>	Monitoring Reports			<b>Size :</b>	4,341 KB	
<b>Document Date:</b>	8/21/2007			<b>Submitted By:</b>	STANTEC-BP (CONTRACTOR)	
<b>Type:</b>	MONITORING REPORT - QUARTERLY			<b>Submitted:</b>		
<b>Title:</b>	GROUNDWATER MONITORING REPORT, 2007-Q2					
<b>Title Link:</b>	<a href="http://geotracker.waterboards.ca.gov/esi/uploads/geo_report/2126011729/T0607301067.PDF">http://geotracker.waterboards.ca.gov/esi/uploads/geo_report/2126011729/T0607301067.PDF</a>					

Map Key	Number of Records	Direction	Distance (mi/ft)	Elev/Diff (ft)	Site	DB
<b>Document Type:</b>	Monitoring Reports			<b>Size :</b>	12,324 KB	
<b>Document Date:</b>	6/20/2007			<b>Submitted By:</b>	STANTEC-BP (CONTRACTOR)	
<b>Type:</b>	MONITORING REPORT - QUARTERLY			<b>Submitted:</b>		
<b>Title:</b>	GROUNDWATER MONITORING REPORT, 2007-Q1					
<b>Title Link:</b>	<a href="http://geotracker.waterboards.ca.gov/esi/uploads/geo_report/4539075553/T0607301067.PDF">http://geotracker.waterboards.ca.gov/esi/uploads/geo_report/4539075553/T0607301067.PDF</a>					
<b>Document Type:</b>	Site Documents			<b>Size :</b>	5,920 KB	
<b>Document Date:</b>	3/19/2007			<b>Submitted By:</b>	STANTEC-BP (CONTRACTOR)	
<b>Type:</b>	REPORTS - QUARTERLY STATUS REPORT			<b>Submitted:</b>		
<b>Title:</b>	GROUNDWATER MONITORING REPORT, 2006-Q4					
<b>Title Link:</b>	<a href="http://geotracker.waterboards.ca.gov/esi/uploads/geo_report/7239886224/T0607301067.PDF">http://geotracker.waterboards.ca.gov/esi/uploads/geo_report/7239886224/T0607301067.PDF</a>					
<b>Document Type:</b>	Site Documents			<b>Size :</b>	659 KB	
<b>Document Date:</b>	12/19/2006			<b>Submitted By:</b>	STANTEC-BP (CONTRACTOR)	
<b>Type:</b>	WORKPLANS - INVESTIGATION WP			<b>Submitted:</b>		
<b>Title:</b>	WORKPLAN FOR SITE ASSESSMENT					
<b>Title Link:</b>	<a href="http://geotracker.waterboards.ca.gov/esi/uploads/geo_report/7053649723/T0607301067.PDF">http://geotracker.waterboards.ca.gov/esi/uploads/geo_report/7053649723/T0607301067.PDF</a>					
<b>Document Type:</b>	Monitoring Reports			<b>Size :</b>	6,101 KB	
<b>Document Date:</b>	11/3/2006			<b>Submitted By:</b>	STANTEC-BP (CONTRACTOR)	
<b>Type:</b>	MONITORING REPORT - QUARTERLY			<b>Submitted:</b>		
<b>Title:</b>	GROUNDWATER MONITORING REPORT, 2006-Q3					
<b>Title Link:</b>	<a href="http://geotracker.waterboards.ca.gov/esi/uploads/geo_report/3250201165/T0607301067.PDF">http://geotracker.waterboards.ca.gov/esi/uploads/geo_report/3250201165/T0607301067.PDF</a>					
<b>Document Type:</b>	Monitoring Reports			<b>Size :</b>	11,188 KB	
<b>Document Date:</b>	8/9/2006			<b>Submitted By:</b>	STANTEC-BP (CONTRACTOR)	
<b>Type:</b>	MONITORING REPORT - QUARTERLY			<b>Submitted:</b>		
<b>Title:</b>	GROUNDWATER MONITORING REPORT, 2006-Q2					
<b>Title Link:</b>	<a href="http://geotracker.waterboards.ca.gov/esi/uploads/geo_report/5951583683/T0607301067.PDF">http://geotracker.waterboards.ca.gov/esi/uploads/geo_report/5951583683/T0607301067.PDF</a>					
<b>Document Type:</b>	Monitoring Reports			<b>Size :</b>	9,129 KB	
<b>Document Date:</b>	5/10/2006			<b>Submitted By:</b>	STANTEC-BP (CONTRACTOR)	
<b>Type:</b>	MONITORING REPORT - QUARTERLY			<b>Submitted:</b>		
<b>Title:</b>	GROUNDWATER MONITORING REPORT, 2006-Q1					
<b>Title Link:</b>	<a href="http://geotracker.waterboards.ca.gov/esi/uploads/geo_report/6297947525/T0607301067.PDF">http://geotracker.waterboards.ca.gov/esi/uploads/geo_report/6297947525/T0607301067.PDF</a>					
<b>Document Type:</b>	Monitoring Reports			<b>Size :</b>	7,178 KB	
<b>Document Date:</b>	2/3/2006			<b>Submitted By:</b>	STANTEC-BP (CONTRACTOR)	
<b>Type:</b>	MONITORING REPORT - QUARTERLY			<b>Submitted:</b>		
<b>Title:</b>	GROUNDWATER MONITORING REPORT, 2005-Q4					
<b>Title Link:</b>	<a href="http://geotracker.waterboards.ca.gov/esi/uploads/geo_report/1346311271/T0607301067.PDF">http://geotracker.waterboards.ca.gov/esi/uploads/geo_report/1346311271/T0607301067.PDF</a>					
<b>Document Type:</b>	Site Documents			<b>Size :</b>	939 KB	
<b>Document Date:</b>	11/17/2005			<b>Submitted By:</b>	STANTEC-BP (CONTRACTOR)	
<b>Type:</b>	REPORTS - OTHER			<b>Submitted:</b>		
<b>Title:</b>	WELL COMPLETION REPORT					
<b>Title Link:</b>	<a href="http://geotracker.waterboards.ca.gov/esi/uploads/geo_report/1785568058/T0607301067.PDF">http://geotracker.waterboards.ca.gov/esi/uploads/geo_report/1785568058/T0607301067.PDF</a>					
<b>Document Type:</b>	Monitoring Reports			<b>Size :</b>	7,479 KB	
<b>Document Date:</b>	10/3/2005			<b>Submitted By:</b>	STANTEC-BP (CONTRACTOR)	
<b>Type:</b>	MONITORING REPORT - QUARTERLY			<b>Submitted:</b>		
<b>Title:</b>	GROUNDWATER MONITORING REPORT, 2005-Q3					
<b>Title Link:</b>	<a href="http://geotracker.waterboards.ca.gov/esi/uploads/geo_report/8312055289/T0607301067.PDF">http://geotracker.waterboards.ca.gov/esi/uploads/geo_report/8312055289/T0607301067.PDF</a>					
<b>Document Type:</b>	Site Documents			<b>Size :</b>	1,555 KB	
<b>Document Date:</b>	8/3/2005			<b>Submitted By:</b>	STANTEC-BP (CONTRACTOR)	
<b>Type:</b>	CORRESPONDENCE - OTHER			<b>Submitted:</b>		
<b>Title:</b>	OFFSITE APCD APPLICATION					
<b>Title Link:</b>	<a href="http://geotracker.waterboards.ca.gov/esi/uploads/geo_report/4437726676/T0607301067.PDF">http://geotracker.waterboards.ca.gov/esi/uploads/geo_report/4437726676/T0607301067.PDF</a>					
<b>Document Type:</b>	Site Documents			<b>Size :</b>	74 KB	
<b>Document Date:</b>	7/25/2005			<b>Submitted By:</b>	STANTEC-BP (CONTRACTOR)	
<b>Type:</b>	CORRESPONDENCE - OTHER			<b>Submitted:</b>		
<b>Title:</b>	OZONE SPARGE PROJECT NOTIFICATION					
<b>Title Link:</b>	<a href="http://geotracker.waterboards.ca.gov/esi/uploads/geo_report/7365661442/T0607301067.PDF">http://geotracker.waterboards.ca.gov/esi/uploads/geo_report/7365661442/T0607301067.PDF</a>					
<b>Document Type:</b>	Site Documents			<b>Size :</b>	8,531 KB	
<b>Document Date:</b>	7/12/2005			<b>Submitted By:</b>	STANTEC-BP (CONTRACTOR)	
<b>Type:</b>	REPORTS - REMEDIAL ACTION RPT.			<b>Submitted:</b>		

Map Key	Number of Records	Direction	Distance (mi/ft)	Elev/Diff (ft)	Site	DB
<b>Title:</b> AS-HV-DPEF REPORT AND REMEDIAL ACTION REPORT <b>Title Link:</b> <a href="http://geotracker.waterboards.ca.gov/esi/uploads/geo_report/3733366250/T0607301067.PDF">http://geotracker.waterboards.ca.gov/esi/uploads/geo_report/3733366250/T0607301067.PDF</a>						
<b>Document Type:</b> Monitoring Reports <b>Size :</b> 5,979 KB <b>Document Date:</b> 7/11/2005 <b>Submitted By:</b> STANTEC-BP (CONTRACTOR) <b>Type:</b> MONITORING REPORT - QUARTERLY <b>Submitted:</b> <b>Title:</b> GROUNDWATER MONITORING REPORT, 2005-Q2 <b>Title Link:</b> <a href="http://geotracker.waterboards.ca.gov/esi/uploads/geo_report/8945279777/T0607301067.PDF">http://geotracker.waterboards.ca.gov/esi/uploads/geo_report/8945279777/T0607301067.PDF</a>						
<b>Document Type:</b> Site Documents <b>Size :</b> 152 KB <b>Document Date:</b> 5/19/2005 <b>Submitted By:</b> STANTEC-BP (CONTRACTOR) <b>Type:</b> CORRESPONDENCE - OTHER <b>Submitted:</b> <b>Title:</b> WASTE DESTRUCTION REPORT <b>Title Link:</b> <a href="http://geotracker.waterboards.ca.gov/esi/uploads/geo_report/1376798331/T0607301067.PDF">http://geotracker.waterboards.ca.gov/esi/uploads/geo_report/1376798331/T0607301067.PDF</a>						
<b>Document Type:</b> Site Documents <b>Size :</b> 8,751 KB <b>Document Date:</b> 4/15/2005 <b>Submitted By:</b> STANTEC-BP (CONTRACTOR) <b>Type:</b> REPORTS - OTHER <b>Submitted:</b> <b>Title:</b> GROUNDWATER MONITORING REPORT, 2005-Q1 <b>Title Link:</b> <a href="http://geotracker.waterboards.ca.gov/esi/uploads/geo_report/2617017447/T0607301067.PDF">http://geotracker.waterboards.ca.gov/esi/uploads/geo_report/2617017447/T0607301067.PDF</a>						
<b>Document Type:</b> Site Documents <b>Size :</b> 5,853 KB <b>Document Date:</b> 1/14/2005 <b>Submitted By:</b> STANTEC-BP (CONTRACTOR) <b>Type:</b> REPORTS - OTHER <b>Submitted:</b> <b>Title:</b> GROUNDWATER MONITORING REPORT, 2004-Q4 <b>Title Link:</b> <a href="http://geotracker.waterboards.ca.gov/esi/uploads/geo_report/8492329239/T0607301067.pdf">http://geotracker.waterboards.ca.gov/esi/uploads/geo_report/8492329239/T0607301067.pdf</a>						
<a href="#">19</a>	1 of 2	NNE	0.10 / 516.87	41.71 / 3	SURFSIDE AUTO SPECIALISTS INC 2022 OCEANSIDE BL, OCEANSIDE, 92054-CA	SANDIEGO HAZ
<b>Record ID:</b> DEH2002-HUPFP-138035 <b>GIS Record ID:</b> <b>Facility Name:</b> SURFSIDE AUTO SPECIALISTS INC <b>GIS Facility City:</b> <b>Facility City:</b> <b>GIS Facility ZipCode:</b> <b>Facility ZipCode:</b> <b>GIS Fac Latitude:</b> <b>Facility Latitude:</b> <b>GIS Fac Longitude:</b> <b>Facility Longitude:</b> <b>Facility Address:</b> 2022 OCEANSIDE BL, OCEANSIDE, 92054- <b>GIS Facility Name:</b> <b>GIS Facility Address:</b>						
<a href="#">19</a>	2 of 2	NNE	0.10 / 516.87	41.71 / 3	SURFSIDE AUTO SPECIALISTS INC 2022 OCEANSIDE BLVD, OCEANSIDE CA 92054 CA	SANDIEGO HAZ
<b>Record ID:</b> DEH2006-HUPFP-206424 <b>GIS Record ID:</b> <b>Facility Name:</b> SURFSIDE AUTO SPECIALISTS INC <b>GIS Facility City:</b> <b>Facility City:</b> <b>GIS Facility ZipCode:</b> <b>Facility ZipCode:</b> <b>GIS Fac Latitude:</b> <b>Facility Latitude:</b> <b>GIS Fac Longitude:</b> <b>Facility Longitude:</b> <b>Facility Address:</b> 2022 OCEANSIDE BLVD, OCEANSIDE CA 92054 <b>GIS Facility Name:</b> <b>GIS Facility Address:</b>						
<a href="#">20</a>	1 of 1	NNW	0.10 / 517.29	40.23 / 1	MENTAL HEALTH SYSTEMS INC 560 GREENBRIER DR B, OCEANSIDE, 92054-CA	SANDIEGO HAZ
<b>Record ID:</b> DEH2002-HUPFP-154850 <b>GIS Record ID:</b> <b>Facility Name:</b> MENTAL HEALTH SYSTEMS INC <b>GIS Facility City:</b>						

Map Key	Number of Records	Direction	Distance (mi/ft)	Elev/Diff (ft)	Site	DB
<div> <div>Facility City:</div> <div>Facility ZipCode:</div> <div>Facility Latitude:</div> <div>Facility Longitude:</div> <div>Facility Address:</div> <div>GIS Facility Name:</div> <div>GIS Facility Address:</div> </div> <div> <div>GIS Facility ZipCode:</div> <div>GIS Fac Latitude:</div> <div>GIS Fac Longitude:</div> </div> <div>560 GREENBRIER DR B, OCEANSIDE, 92054-</div>						
<a href="#">21</a>	1 of 2	NNE	0.10 / 520.70	41.87 / 3	R & A AUTO SERVICE 660 CROUCH ST, OCEANSIDE, 92054-CA	SANDIEGO HAZ
<div> <div>Record ID:</div> <div>Facility Name:</div> <div>Facility City:</div> <div>Facility ZipCode:</div> <div>Facility Latitude:</div> <div>Facility Longitude:</div> <div>Facility Address:</div> <div>GIS Facility Name:</div> <div>GIS Facility Address:</div> </div> <div> <div>DEH2002-HUPFP-135229</div> <div>R &amp; A AUTO SERVICE</div> </div> <div> <div>GIS Record ID:</div> <div>GIS Facility City:</div> <div>GIS Facility ZipCode:</div> <div>GIS Fac Latitude:</div> <div>GIS Fac Longitude:</div> </div> <div>660 CROUCH ST, OCEANSIDE, 92054-</div>						
<a href="#">21</a>	2 of 2	NNE	0.10 / 520.70	41.87 / 3	R & R AUTO TECH 660 CROUCH ST, OCEANSIDE CA 92054 CA	SANDIEGO HAZ
<div> <div>Record ID:</div> <div>Facility Name:</div> <div>Facility City:</div> <div>Facility ZipCode:</div> <div>Facility Latitude:</div> <div>Facility Longitude:</div> <div>Facility Address:</div> <div>GIS Facility Name:</div> <div>GIS Facility Address:</div> </div> <div> <div>DEH2002-HUPFP-201146</div> <div>R &amp; R AUTO TECH</div> </div> <div> <div>GIS Record ID:</div> <div>GIS Facility City:</div> <div>GIS Facility ZipCode:</div> <div>GIS Fac Latitude:</div> <div>GIS Fac Longitude:</div> </div> <div>660 CROUCH ST, OCEANSIDE CA 92054</div>						
<a href="#">22</a>	1 of 1	NNE	0.10 / 523.31	41.29 / 2	IMPACT DESIGN 2024 OCEANSIDE BLVD STE A OCEANSIDE CA 92054	RCRA NON GEN
<div> <div>EPA Handler ID:</div> <div>Gen Status Universe:</div> <div>Contact Name:</div> <div>Contact Address:</div> <div>Contact Phone No and Ext:</div> <div>Contact Email:</div> <div>Contact Country:</div> <div>County Name:</div> <div>EPA Region:</div> <div>Land Type:</div> <div>Receive Date:</div> </div> <div> <div>CAL000276431</div> <div>No Report</div> <div>LARA MINGLANA</div> <div>2024 OCEANSIDE BLVD STE A , , OCEANSIDE , CA, 92054 ,</div> <div>760-721-3685</div> <div>LARA@IMPACTD.COM</div> <div></div> <div>SAN DIEGO</div> <div>09</div> <div></div> <div>20031119</div> </div>						
<b><u>Violation/Evaluation Summary</u></b>						
<b>Note:</b> NO RECORDS: As of June 2019, there are no Compliance Monitoring and Enforcement (violation) records associated with this facility (EPA ID).						
<b><u>Handler Summary</u></b>						
<div> <div>Importer Activity:</div> <div>Mixed Waste Generator:</div> <div>Transporter Activity:</div> </div> <div> <div>No</div> <div>No</div> <div>Yes</div> </div>						

Map Key	Number of Records	Direction	Distance (mi/ft)	Elev/Diff (ft)	Site	DB
<hr/>						
Transfer Facility:	No					
Onsite Burner Exemption:	No					
Furnace Exemption:	No					
Underground Injection Activity:	No					
Commercial TSD:	No					
Used Oil Transporter:	No					
Used Oil Transfer Facility:	No					
Used Oil Processor:	No					
Used Oil Refiner:	No					
Used Oil Burner:	No					
Used Oil Market Burner:	No					
Used Oil Spec Marketer:	No					
 <b><u>Hazardous Waste Handler Details</u></b>						
Sequence No:	1					
Receive Date:	20031119					
Handler Name:	IMPACT DESIGN					
Generator Status Universe:	No Report					
Source Type:	Implementer					
 <b><u>Owner/Operator Details</u></b>						
Owner/Operator Ind:	Current Owner				Street No:	
Type:	Other				Street 1:	2729 MESA DR
Name:	LARA MINGLANA				Street 2:	
Date Became Current:					City:	OCEANSIDE
Date Ended Current:					State:	CA
Phone:	760-721-0665				Country:	
Source Type:	Implementer				Zip Code:	92054-0000
Owner/Operator Ind:	Current Operator				Street No:	
Type:	Other				Street 1:	2024 OCEANSIDE BLVD STE A
Name:	LARA MINGLANA				Street 2:	
Date Became Current:					City:	OCEANSIDE
Date Ended Current:					State:	CA
Phone:	760-721-3685				Country:	
Source Type:	Implementer				Zip Code:	92054

[23](#)

1 of 14

NNE

0.10 /  
526.90

41.57 /  
3

ADVANCE PAINT & BODY ELITE  
2015 OCEANSIDE BLVD  
OCEANSIDE CA 92054

CERS HAZ

Site ID: 89815  
Latitude: 33.195599  
Longitude: -117.352432

**Regulated Programs**

El Description:	Chemical Storage Facilities	El ID:	10372813
El Description:	Hazardous Waste Generator	El ID:	10372813

**Violations**

Violation Date:	07/31/2015	Violation Source:	CERS
Violation Program:	HW	Violation Division:	San Diego County Department of Env Health
Citation:	22 CCR 12 66262.34(d) - California Code of Regulations, Title 22, Chapter 12, Section(s) 66262.34(d)		
Violation Notes:			

Returned to compliance on 08/24/2015.

**Violation Description:**

Map Key	Number of Records	Direction	Distance (mi/ft)	Elev/Diff (ft)	Site	DB
---------	-------------------	-----------	------------------	----------------	------	----

Failure to dispose of hazardous waste within 180 days (or 270 if waste is transported over 200 miles) for the generator who generates less than 1000 kilogram per month, but more than 100 kilograms per month.

#### Violations

**Violation Date:** 03/05/2015  
**Violation Program:** HMRRP  
**Citation:** 19 CCR 6.95 25508(a)(1) - California Code of Regulations, Title 19, Chapter 6.95, Section(s) 25508(a)(1)  
**Violation Source:** CERS  
**Violation Division:** San Diego County Department of Env Health  
**Violation Notes:**

Returned to compliance on 04/22/2015.

#### **Violation Description:**

Failure to complete and electronically submit the Business Activities Page and/or Business Owner Operator Identification Page.

#### Violations

**Violation Date:** 07/31/2015  
**Violation Program:** HW  
**Citation:** 22 CCR 12 66262.12 - California Code of Regulations, Title 22, Chapter 12, Section(s) 66262.12  
**Violation Source:** CERS  
**Violation Division:** San Diego County Department of Env Health  
**Violation Notes:**

Returned to compliance on 08/07/2015.

#### **Violation Description:**

Failure to obtain and/or maintain an Active EPA ID.

#### Violations

**Violation Date:** 03/05/2015  
**Violation Program:** HMRRP  
**Citation:** HSC 6.95 25507 - California Health and Safety Code, Chapter 6.95, Section(s) 25507  
**Violation Source:** CERS  
**Violation Division:** San Diego County Department of Env Health  
**Violation Notes:**

Returned to compliance on 04/22/2015.

#### **Violation Description:**

Failure to adequately establish and implement a business plan when storing/handling a hazardous material at or above reportable quantities.

#### Violations

**Violation Date:** 07/31/2015  
**Violation Program:** HW  
**Citation:** 22 CCR 12 66262.34(f) - California Code of Regulations, Title 22, Chapter 12, Section(s) 66262.34(f)  
**Violation Source:** CERS  
**Violation Division:** San Diego County Department of Env Health  
**Violation Notes:**

Returned to compliance on 08/24/2015.

#### **Violation Description:**

Failure to properly label hazardous waste accumulation containers with the following requirements: "Hazardous Waste", name and address of the generator, physical and chemical characteristics of the Hazardous Waste, and starting accumulation date.

#### Evaluations

**Eval Date:** 03/05/2015  
**Violations Found:** No



Map Key	Number of Records	Direction	Distance (mi/ft)	Elev/Diff (ft)	Site	DB
---------	----------------------	-----------	---------------------	-------------------	------	----

<b>Eval General Type:</b>	Compliance Evaluation Inspection
<b>Eval Type:</b>	Routine done by local agency
<b>Eval Division:</b>	San Diego County Department of Env Health
<b>Eval Program:</b>	HW
<b>Eval Source:</b>	CERS
<b>Eval Notes:</b>	

Inspector: Beacon Ellen Inspection ID:5224824; Note: data in [EVAL Notes] field for some records is truncated from the source.

<b>Eval Date:</b>	07/31/2015
<b>Violations Found:</b>	Yes
<b>Eval General Type:</b>	Compliance Evaluation Inspection
<b>Eval Type:</b>	Routine done by local agency
<b>Eval Division:</b>	San Diego County Department of Env Health
<b>Eval Program:</b>	HW
<b>Eval Source:</b>	CERS
<b>Eval Notes:</b>	

Inspector: Santos Steven Inspection ID:5224826; Note: data in [EVAL Notes] field for some records is truncated from the source.

<b>Eval Date:</b>	03/05/2015
<b>Violations Found:</b>	Yes
<b>Eval General Type:</b>	Compliance Evaluation Inspection
<b>Eval Type:</b>	Routine done by local agency
<b>Eval Division:</b>	San Diego County Department of Env Health
<b>Eval Program:</b>	HMRRP
<b>Eval Source:</b>	CERS
<b>Eval Notes:</b>	

Inspector: Beacon Ellen Inspection ID:5224824; Note: data in [EVAL Notes] field for some records is truncated from the source.

<b>Eval Date:</b>	07/31/2015
<b>Violations Found:</b>	No
<b>Eval General Type:</b>	Compliance Evaluation Inspection
<b>Eval Type:</b>	Routine done by local agency
<b>Eval Division:</b>	San Diego County Department of Env Health
<b>Eval Program:</b>	HMRRP
<b>Eval Source:</b>	CERS
<b>Eval Notes:</b>	

Inspector: Santos Steven Inspection ID:5224826; Note: data in [EVAL Notes] field for some records is truncated from the source.

#### Affiliations

<b>Affil Type Desc:</b>	Operator
<b>Entity Name:</b>	RAUL PALOMO
<b>Entity Title:</b>	
<b>Address:</b>	
<b>City:</b>	
<b>State:</b>	
<b>Country:</b>	
<b>Zip Code:</b>	
<b>Phone:</b>	(760) 500-3244
<b>Affil Type Desc:</b>	Parent Corporation
<b>Entity Name:</b>	Advance Paint & Body Elite
<b>Entity Title:</b>	
<b>Address:</b>	
<b>City:</b>	
<b>State:</b>	
<b>Country:</b>	
<b>Zip Code:</b>	
<b>Phone:</b>	

<b>Affil Type Desc:</b>	Environmental Contact
-------------------------	-----------------------

Map Key	Number of Records	Direction	Distance (mi/ft)	Elev/Diff (ft)	Site	DB
Entity Name:		RAUL PALOMO				
Entity Title:						
Address:		PO BOX 2496				
City:		VISTA				
State:		CA				
Country:						
Zip Code:		92085				
Phone:						
Affil Type Desc:		Identification Signer				
Entity Name:		Raul Palomo				
Entity Title:		OWNER				
Address:						
City:						
State:						
Country:						
Zip Code:						
Phone:						
Affil Type Desc:		Document Preparer				
Entity Name:		Raul Palomo				
Entity Title:						
Address:						
City:						
State:						
Country:						
Zip Code:						
Phone:						
Affil Type Desc:		Legal Owner				
Entity Name:		RAUL PALOMO				
Entity Title:						
Address:		808 SINKLER WAY				
City:		VISTA				
State:		CA				
Country:		United States				
Zip Code:		92083				
Phone:		(760) 500-3244				
Affil Type Desc:		CUPA District				
Entity Name:		San Diego County Env Health				
Entity Title:						
Address:		PO Box 129261				
City:		San Diego				
State:		CA				
Country:						
Zip Code:		92112-9261				
Phone:		(858) 505-6880				
Affil Type Desc:		Facility Mailing Address				
Entity Name:		Mailing Address				
Entity Title:						
Address:		2015 OCEANSIDE BLVD				
City:		OCEANSIDE				
State:		CA				
Country:						
Zip Code:		92054				
Phone:						
<u>Coordinates</u>						
Env Int Type Code:	HWG	Longitude:			-117.352430	
Program ID:	10372813	Coord Name:				
Latitude:	33.195600	Ref Point Type Desc:			Center of a facility or station.	

Map Key	Number of Records	Direction	Distance (mi/ft)	Elev/Diff (ft)	Site	DB
---------	----------------------	-----------	---------------------	-------------------	------	----

OCEANSIDE CA 92054

2005 Criteria Data

Facility ID:	99179	CERR Code:	
Facility SIC Code:	7532	TOGT:	.43
CO:	37	ROGT:	.41
Air Basin:	SD	COT:	
District:	SD	NOXT:	
COID:	SD	SOXT:	
DISN:	SAN DIEGO COUNTY APCD	PMT:	
CHAPIS:		PM10T:	

2005 Toxic Data

Facility ID:	99179	COID:	SD
Facility SIC Code:	7532	DISN:	SAN DIEGO COUNTY APCD
CO:	37	CHAPIS:	
Air Basin:	SD	CERR Code:	
District:	SD		
TS:			
Health Risk Asmt:			
Non-Cancer Chronic Haz Ind:			
Non-Cancer Acute Haz Ind:			

2006 Criteria Data

Facility ID:	99179	CERR Code:	
Facility SIC Code:	7532	TOGT:	.43
CO:	37	ROGT:	.41
Air Basin:	SD	COT:	
District:	SD	NOXT:	
COID:	SD	SOXT:	
DISN:	SAN DIEGO COUNTY APCD	PMT:	
CHAPIS:		PM10T:	

2006 Toxic Data

Facility ID:	99179	COID:	SD
Facility SIC Code:	7532	DISN:	SAN DIEGO COUNTY APCD
CO:	37	CHAPIS:	
Air Basin:	SD	CERR Code:	
District:	SD		
TS:			
Health Risk Asmt:			
Non-Cancer Chronic Haz Ind:			
Non-Cancer Acute Haz Ind:			

2007 Criteria Data

Facility ID:	99179	CERR Code:	
Facility SIC Code:	7532	TOGT:	.43
CO:	37	ROGT:	.41
Air Basin:	SD	COT:	
District:	SD	NOXT:	
COID:	SD	SOXT:	
DISN:	SAN DIEGO COUNTY APCD	PMT:	
CHAPIS:		PM10T:	

2007 Toxic Data

Map Key	Number of Records	Direction	Distance (mi/ft)	Elev/Diff (ft)	Site	DB
<hr/>						
Facility ID:	99179			COID:	SD	
Facility SIC Code:	7532			DISN:	SAN DIEGO COUNTY APCD	
CO:	37			CHAPIS:		
Air Basin:	SD			CERR Code:		
District:	SD					
TS:						
Health Risk Asmt:						
Non-Cancer Chronic Haz Ind:						
Non-Cancer Acute Haz Ind:						
 <u>2008 Criteria Data</u>						
Facility ID:	99179			CERR Code:		
Facility SIC Code:	7532			TOGT:	.43	
CO:	37			ROGT:	.41	
Air Basin:	SD			COT:		
District:	SD			NOXT:		
COID:	SD			SOXT:		
DISN:	SAN DIEGO COUNTY APCD			PMT:		
CHAPIS:				PM10T:		
 <u>2008 Toxic Data</u>						
Facility ID:	99179			COID:	SD	
Facility SIC Code:	7532			DISN:	SAN DIEGO COUNTY APCD	
CO:	37			CHAPIS:		
Air Basin:	SD			CERR Code:		
District:	SD					
TS:						
Health Risk Asmt:						
Non-Cancer Chronic Haz Ind:						
Non-Cancer Acute Haz Ind:						
 <u>2009 Criteria Data</u>						
Facility ID:	99179			CERR Code:		
Facility SIC Code:	7532			TOGT:	.43	
CO:	37			ROGT:	.41	
Air Basin:	SD			COT:		
District:	SD			NOXT:		
COID:	SD			SOXT:		
DISN:	SAN DIEGO COUNTY APCD			PMT:		
CHAPIS:				PM10T:		
 <u>2009 Toxic Data</u>						
Facility ID:	99179			COID:	SD	
Facility SIC Code:	7532			DISN:	SAN DIEGO COUNTY APCD	
CO:	37			CHAPIS:		
Air Basin:	SD			CERR Code:		
District:	SD					
TS:						
Health Risk Asmt:						
Non-Cancer Chronic Haz Ind:						
Non-Cancer Acute Haz Ind:						
 <u>2010 Toxic Data</u>						
Facility ID:	99179			COID:	SD	
Facility SIC Code:	7532			DISN:	SAN DIEGO COUNTY APCD	
CO:	37			CHAPIS:		
Air Basin:	SD			CERR Code:		

Map Key	Number of Records	Direction	Distance (mi/ft)	Elev/Diff (ft)	Site	DB
---------	----------------------	-----------	---------------------	-------------------	------	----

District: SD  
 TS:  
 Health Risk Asmt:  
 Non-Cancer Chronic Haz Ind:  
 Non-Cancer Acute Haz Ind:

**2011 Criteria Data**

Facility ID:	99179	CERR Code:	
Facility SIC Code:	7532	TOGT:	.43
CO:	37	ROGT:	.41
Air Basin:	SD	COT:	
District:	SD	NOXT:	
COID:	SD	SOXT:	
DISN:	SAN DIEGO COUNTY APCD	PMT:	
CHAPIS:		PM10T:	

**2011 Toxic Data**

Facility ID:	99179	COID:	SD
Facility SIC Code:	7532	DISN:	SAN DIEGO COUNTY APCD
CO:	37	CHAPIS:	
Air Basin:	SD	CERR Code:	
District:	SD		
TS:			
Health Risk Asmt:			
Non-Cancer Chronic Haz Ind:			
Non-Cancer Acute Haz Ind:			

**2012 Criteria Data**

Facility ID:	99179	CERR Code:	
Facility SIC Code:	7532	TOGT:	.43
CO:	37	ROGT:	.41
Air Basin:	SD	COT:	
District:	SD	NOXT:	
COID:	SD	SOXT:	
DISN:	SAN DIEGO COUNTY APCD	PMT:	
CHAPIS:		PM10T:	

**2012 Toxic Data**

Facility ID:	99179	COID:	SD
Facility SIC Code:	7532	DISN:	SAN DIEGO COUNTY APCD
CO:	37	CHAPIS:	
Air Basin:	SD	CERR Code:	
District:	SD		
TS:			
Health Risk Asmt:			
Non-Cancer Chronic Haz Ind:			
Non-Cancer Acute Haz Ind:			

**2013 Criteria Data**

Facility ID:	99179	CERR Code:	
Facility SIC Code:	7532	TOGT:	.43
CO:	37	ROGT:	.41
Air Basin:	SD	COT:	
District:	SD	NOXT:	
COID:	SD	SOXT:	
DISN:	SAN DIEGO COUNTY APCD	PMT:	
CHAPIS:		PM10T:	

Map Key	Number of Records	Direction	Distance (mi/ft)	Elev/Diff (ft)	Site	DB
<b><u>2013 Toxic Data</u></b>						
Facility ID:	99179			COID:	SD	
Facility SIC Code:	7532			DISN:	SAN DIEGO COUNTY APCD	
CO:	37			CHAPIS:		
Air Basin:	SD			CERR Code:		
District:	SD					
TS:						
Health Risk Asmt:						
Non-Cancer Chronic Haz Ind:						
Non-Cancer Acute Haz Ind:						
<b><u>2014 Criteria Data</u></b>						
Facility ID:	99179			CERR Code:		
Facility SIC Code:	7532			TOGT:	.43	
CO:	37			ROGT:	.41	
Air Basin:	SD			COT:		
District:	SD			NOXT:		
COID:	SD			SOXT:		
DISN:	SAN DIEGO COUNTY APCD			PMT:		
CHAPIS:				PM10T:		
<b><u>2014 Toxic Data</u></b>						
Facility ID:	99179			COID:	SD	
Facility SIC Code:	7532			DISN:	SAN DIEGO COUNTY APCD	
CO:	37			CHAPIS:		
Air Basin:	SD			CERR Code:		
District:	SD					
TS:						
Health Risk Asmt:						
Non-Cancer Chronic Haz Ind:						
Non-Cancer Acute Haz Ind:						
<b><u>2015 Criteria Data</u></b>						
Facility ID:	99179			CERR Code:		
Facility SIC Code:	7532			TOGT:	.43	
CO:	37			ROGT:	.41	
Air Basin:	SD			COT:		
District:	SD			NOXT:		
COID:	SD			SOXT:		
DISN:	SAN DIEGO COUNTY APCD			PMT:		
CHAPIS:				PM10T:		
<b><u>2015 Toxic Data</u></b>						
Facility ID:	99179			COID:	SD	
Facility SIC Code:	7532			DISN:	SAN DIEGO COUNTY APCD	
CO:	37			CHAPIS:		
Air Basin:	SD			CERR Code:		
District:	SD					
TS:						
Health Risk Asmt:						
Non-Cancer Chronic Haz Ind:						
Non-Cancer Acute Haz Ind:						
<b><u>2016 Criteria Data</u></b>						
Facility ID:	99179			CERR CODE:		
Facility SIC Code:	7532			TOGT:	.43	



Map Key	Number of Records	Direction	Distance (mi/ft)	Elev/Diff (ft)	Site	DB
CO:	37				ROGT:	.41
Air Basin:	SD				COT:	
District:	SD				NOXT:	
COID:	SD				SOXT:	
DISN:	SAN DIEGO COUNTY APCD				PMT:	
CHAPIS:					PM10T:	

#### 2016 Toxic Data

Facility ID:	99179				TS:	
Facility SIC Code:	7532				HRA:	
CERR CODE:					CH Index:	
COID:	SD				AH Index:	
CO:	37				Air Basin:	SD
DISN:	SAN DIEGO COUNTY APCD				District:	SD
CHAPIS:						

#### 2017 Criteria Data

Facility ID:	99179				CERR Code:	
Facility SIC Code:	7532				TOGT:	.43
CO:	37				ROGT:	.41
Air Basin:	SD				COT:	
District:	SD				NOXT:	
COID:	SD				SOXT:	
DISN:	SAN DIEGO COUNTY APCD				PMT:	
CHAPIS:					PM10T:	

#### 2017 Toxic Data

Facility ID:	99179				COID:	SD
Facility SIC Code:	7532				DISN:	SAN DIEGO COUNTY APCD
CO:	37				CHAPIS:	
Air Basin:	SD				CERR Code:	
District:	SD					
TS:						
Health Risk Asmt:						
Non-Cancer Chronic Haz Ind:						
Non-Cancer Acute Haz Ind:						

[23](#)

3 of 14

NNE

0.10 /  
526.90

41.57 /  
3

ALLPRO PAINT & BODY  
2015 OCEANSIDE BL  
OCEANSIDE CA 92054

EMISSIONS

#### 2000 Criteria Data

Facility ID:	99179				CERR Code:	
Facility SIC Code:	7532				TOGT:	.750464064
CO:	37				ROGT:	.6921530062272
Air Basin:	SD				COT:	
District:	SD				NOXT:	
COID:	SD				SOXT:	
DISN:	SAN DIEGO COUNTY APCD				PMT:	
CHAPIS:					PM10T:	

#### 2000 Toxic Data

Facility ID:	99179				COID:	SD
Facility SIC Code:	7532				DISN:	SAN DIEGO COUNTY APCD
CO:	37				CHAPIS:	
Air Basin:	SD				CERR Code:	

Map Key	Number of Records	Direction	Distance (mi/ft)	Elev/Diff (ft)	Site	DB
---------	----------------------	-----------	---------------------	-------------------	------	----

District: SD  
 TS:  
 Health Risk Asmt:  
 Non-Cancer Chronic Haz Ind:  
 Non-Cancer Acute Haz Ind:

2001 Criteria Data

Facility ID:	99179	CERR Code:	
Facility SIC Code:	7532	TOGT:	.75
CO:	37	ROGT:	.69
Air Basin:	SD	COT:	
District:	SD	NOXT:	
COID:	SD	SOXT:	
DISN:	SAN DIEGO COUNTY APCD	PMT:	
CHAPIS:		PM10T:	

2001 Toxic Data

Facility ID:	99179	COID:	SD
Facility SIC Code:	7532	DISN:	SAN DIEGO COUNTY APCD
CO:	37	CHAPIS:	
Air Basin:	SD	CERR Code:	
District:	SD		
TS:			
Health Risk Asmt:			
Non-Cancer Chronic Haz Ind:			
Non-Cancer Acute Haz Ind:			

2002 Criteria Data

Facility ID:	99179	CERR Code:	
Facility SIC Code:	7532	TOGT:	.750464064
CO:	37	ROGT:	.692160014811
Air Basin:	SD	COT:	
District:	SD	NOXT:	
COID:	SD	SOXT:	
DISN:	SAN DIEGO COUNTY APCD	PMT:	
CHAPIS:		PM10T:	

2002 Toxic Data

Facility ID:	99179	COID:	SD
Facility SIC Code:	7532	DISN:	SAN DIEGO COUNTY APCD
CO:	37	CHAPIS:	
Air Basin:	SD	CERR Code:	
District:	SD		
TS:			
Health Risk Asmt:			
Non-Cancer Chronic Haz Ind:			
Non-Cancer Acute Haz Ind:			

2003 Criteria Data

Facility ID:	99179	CERR Code:	
Facility SIC Code:	7532	TOGT:	.750464064
CO:	37	ROGT:	.69216
Air Basin:	SD	COT:	
District:	SD	NOXT:	
COID:	SD	SOXT:	
DISN:	SAN DIEGO COUNTY APCD	PMT:	
CHAPIS:		PM10T:	

Map Key	Number of Records	Direction	Distance (mi/ft)	Elev/Diff (ft)	Site	DB
---------	----------------------	-----------	---------------------	-------------------	------	----

2003 Toxic Data

Facility ID:	99179	COID:	SD
Facility SIC Code:	7532	DISN:	SAN DIEGO COUNTY APCD
CO:	37	CHAPIS:	
Air Basin:	SD	CERR Code:	
District:	SD		
TS:			
Health Risk Asmt:			
Non-Cancer Chronic Haz Ind:			
Non-Cancer Acute Haz Ind:			

2004 Criteria Data

Facility ID:	99179	CERR Code:	
Facility SIC Code:	7532	TOGT:	.750464064
CO:	37	ROGT:	.69216
Air Basin:	SD	COT:	
District:	SD	NOXT:	
COID:	SD	SOXT:	
DISN:	SAN DIEGO COUNTY APCD	PMT:	
CHAPIS:		PM10T:	

2004 Toxic Data

Facility ID:	99179	COID:	SD
Facility SIC Code:	7532	DISN:	SAN DIEGO COUNTY APCD
CO:	37	CHAPIS:	
Air Basin:	SD	CERR Code:	
District:	SD		
TS:			
Health Risk Asmt:			
Non-Cancer Chronic Haz Ind:			
Non-Cancer Acute Haz Ind:			

<a href="#">23</a>	4 of 14	NNE	0.10 / 526.90	41.57 / 3	MARIO'S MOBILE AUTO SERVICE 2015 OCEANSIDE BLVD, OCEANSIDE CA 92054 CA	SANDIEGO HAZ
--------------------	---------	-----	------------------	--------------	---	-----------------

Record ID:	DEH2002-HUPFP-201154	GIS Record ID:	
Facility Name:	MARIO'S MOBILE AUTO SERVICE	GIS Facility City:	
Facility City:		GIS Facility ZipCode:	
Facility ZipCode:		GIS Fac Latitude:	
Facility Latitude:		GIS Fac Longitude:	
Facility Longitude:			
Facility Address:	2015 OCEANSIDE BLVD, OCEANSIDE CA 92054		
GIS Facility Name:			
GIS Facility Address:			

<a href="#">23</a>	5 of 14	NNE	0.10 / 526.90	41.57 / 3	TOVAR'S PAINT AND BODY SHOP 2015 OCEANSIDE BLVD, OCEANSIDE CA 92054 CA	SANDIEGO HAZ
--------------------	---------	-----	------------------	--------------	---	-----------------

Record ID:	DEH2004-HUPFP-204569	GIS Record ID:	
Facility Name:	TOVAR'S PAINT AND BODY SHOP	GIS Facility City:	
Facility City:		GIS Facility ZipCode:	
Facility ZipCode:		GIS Fac Latitude:	
Facility Latitude:		GIS Fac Longitude:	
Facility Longitude:			
Facility Address:	2015 OCEANSIDE BLVD, OCEANSIDE CA 92054		
GIS Facility Name:			
GIS Facility Address:			

Map Key	Number of Records	Direction	Distance (mi/ft)	Elev/Diff (ft)	Site	DB
<a href="#">23</a>	6 of 14	NNE	0.10 / 526.90	41.57 / 3	ADVANCE AUTO BODY 2015 OCEANSIDE BLVD, OCEANSIDE CA 92054 CA	SANDIEGO HAZ
Record ID:		DEH2010-HUPFP-212143		GIS Record ID:		
Facility Name:		ADVANCE AUTO BODY		GIS Facility City:		
Facility City:				GIS Facility ZipCode:		
Facility ZipCode:				GIS Fac Latitude:		
Facility Latitude:				GIS Fac Longitude:		
Facility Longitude:						
Facility Address:		2015 OCEANSIDE BLVD, OCEANSIDE CA 92054				
GIS Facility Name:						
GIS Facility Address:						
<a href="#">23</a>	7 of 14	NNE	0.10 / 526.90	41.57 / 3	A-1 AUTOBODY & PAINT COLLISION 2015 OCEANSIDE BLVD, OCEANSIDE CA 92054 CA	SANDIEGO HAZ
Record ID:		DEH2006-HUPFP-206263		GIS Record ID:		
Facility Name:		A-1 AUTOBODY & PAINT COLLISION		GIS Facility City:		
Facility City:				GIS Facility ZipCode:		
Facility ZipCode:				GIS Fac Latitude:		
Facility Latitude:				GIS Fac Longitude:		
Facility Longitude:						
Facility Address:		2015 OCEANSIDE BLVD, OCEANSIDE CA 92054				
GIS Facility Name:						
GIS Facility Address:						
<a href="#">23</a>	8 of 14	NNE	0.10 / 526.90	41.57 / 3	ADVANCE PAINT & BODY 2015 OCEANSIDE BLVD, OCEANSIDE CA 92054 CA	SANDIEGO HAZ
Record ID:		DEH2009-HUPFP-210267		GIS Record ID:		
Facility Name:		ADVANCE PAINT & BODY		GIS Facility City:		
Facility City:				GIS Facility ZipCode:		
Facility ZipCode:				GIS Fac Latitude:		
Facility Latitude:				GIS Fac Longitude:		
Facility Longitude:						
Facility Address:		2015 OCEANSIDE BLVD, OCEANSIDE CA 92054				
GIS Facility Name:						
GIS Facility Address:						
<a href="#">23</a>	9 of 14	NNE	0.10 / 526.90	41.57 / 3	LEO'S TOWING & AUTO REPAIR SERVICE 2015 OCEANSIDE BLVD, OCEANSIDE CA 92054 CA	SANDIEGO HAZ
Record ID:		DEH2002-HUPFP-200987		GIS Record ID:		
Facility Name:		LEO'S TOWING & AUTO REPAIR SERVICE		GIS Facility City:		
Facility City:				GIS Facility ZipCode:		
Facility ZipCode:				GIS Fac Latitude:		
Facility Latitude:				GIS Fac Longitude:		
Facility Longitude:						
Facility Address:		2015 OCEANSIDE BLVD, OCEANSIDE CA 92054				
GIS Facility Name:						
GIS Facility Address:						
<a href="#">23</a>	10 of 14	NNE	0.10 /	41.57 /	ALL PRO BODY & PAINT	SANDIEGO HAZ

Map Key	Number of Records	Direction	Distance (mi/ft)	Elev/Diff (ft)	Site	DB
			526.90	3	2015 OCEANSIDE BL #A, OCEANSIDE, 92054-4403 CA	
<b>Record ID:</b> <b>Facility Name:</b> <b>Facility City:</b> <b>Facility ZipCode:</b> <b>Facility Latitude:</b> <b>Facility Longitude:</b> <b>Facility Address:</b> <b>GIS Facility Name:</b> <b>GIS Facility Address:</b>		DEH2002-HUPFP-123809 ALL PRO BODY & PAINT			<b>GIS Record ID:</b> <b>GIS Facility City:</b> <b>GIS Facility ZipCode:</b> <b>GIS Fac Latitude:</b> <b>GIS Fac Longitude:</b>	
					2015 OCEANSIDE BL #A, OCEANSIDE, 92054-4403	
<a href="#">23</a>	11 of 14	NNE	0.10 / 526.90	41.57 / 3	RUBENS AUTO BODY AND PAINT 2015 OCEANSIDE BL #C, OCEANSIDE, 92054-4403 CA	SANDIEGO HAZ
<b>Record ID:</b> <b>Facility Name:</b> <b>Facility City:</b> <b>Facility ZipCode:</b> <b>Facility Latitude:</b> <b>Facility Longitude:</b> <b>Facility Address:</b> <b>GIS Facility Name:</b> <b>GIS Facility Address:</b>		DEH2002-HUPFP-119261 RUBENS AUTO BODY AND PAINT			<b>GIS Record ID:</b> <b>GIS Facility City:</b> <b>GIS Facility ZipCode:</b> <b>GIS Fac Latitude:</b> <b>GIS Fac Longitude:</b>	
					2015 OCEANSIDE BL #C, OCEANSIDE, 92054-4403	
<a href="#">23</a>	12 of 14	NNE	0.10 / 526.90	41.57 / 3	BRAKE DEPOT 2015 OCEANSIDE BL #A, OCEANSIDE, 92054-CA	SANDIEGO HAZ
<b>Record ID:</b> <b>Facility Name:</b> <b>Facility City:</b> <b>Facility ZipCode:</b> <b>Facility Latitude:</b> <b>Facility Longitude:</b> <b>Facility Address:</b> <b>GIS Facility Name:</b> <b>GIS Facility Address:</b>		DEH2002-HUPFP-123973 BRAKE DEPOT			<b>GIS Record ID:</b> <b>GIS Facility City:</b> <b>GIS Facility ZipCode:</b> <b>GIS Fac Latitude:</b> <b>GIS Fac Longitude:</b>	
					2015 OCEANSIDE BL #A, OCEANSIDE, 92054-	
<a href="#">23</a>	13 of 14	NNE	0.10 / 526.90	41.57 / 3	ADVANCE PAINT & BODY ELITE 2015 OCEANSIDE BLVD OCEANSIDE CA 92054	SANDIEGO HAZ
<b>Record ID:</b> <b>Facility Name:</b> <b>Facility City:</b> <b>Facility ZipCode:</b> <b>Facility Latitude:</b> <b>Facility Longitude:</b> <b>Facility Address:</b> <b>GIS Facility Name:</b> <b>GIS Facility Address:</b>		DEH2011-HUPFP-215594 ADVANCE PAINT & BODY ELITE OCEANSIDE 92054 33.195676407519514 -117.35288883585436 2015 OCEANSIDE BLVD ADVANCE PAINT & BODY ELITE 2015 OCEANSIDE BLVD, OCEANSIDE, CA 92054			<b>GIS Record ID:</b> <b>GIS Facility City:</b> <b>GIS Facility ZipCode:</b> <b>GIS Fac Latitude:</b> <b>GIS Fac Longitude:</b>	DEH2011-HUPFP-215594 OCEANSIDE 92054 33.1955972 -117.3524297
<b>HMD Facility Data</b>						
<b>CERS ID:</b> <b>Facility ID No:</b> <b>EPA ID No:</b> <b>Active Permit:</b> <b>Permit Status:</b>		10,372,813 37-000-215594 CAL000367903  Permit Renewed			<b>Onsite H Waste Trtmt:</b> <b>Haz Mat on Site:</b> <b>Haz Waste Generator:</b> <b>Own/Oper Under:</b> <b>Own/Oper Above:</b>	false true true false false

Map Key	Number of Records	Direction	Distance (mi/ft)	Elev/Diff (ft)	Site	DB
Bus. Phone:	7607228054			Recycle:	false	
Bus. Fax:	760221650.0			RCRA Large Qty Gen:	false	
Last Updated:	12/02/2017 02:30:24 AM			HHW Collection:	false	
Zip Codes:	52			Atoms:	419	
Mailing Address:	PO BOX 2496, VISTA , CA 92085					

#### HMD Permits REST Data

GIS Facility ID:		Status:	
GIS CERS ID:	10372813	ER Contact:	
GIS Record Type:	LUEG-DEH/HMD/UPFP/Facility	ER Con Work Ph:	
Per Type:		Census Tract:	185.04
Per Sub Type:		Parcel Zip:	92054
Per Cat:		Community:	Oceanside
Record Status:	Permit Renewed	Jurisdiction:	OCEANSIDE
HW Tier:	Not Applicable	Basin No:	904.1
LRG QTY MW Gener:	No	BOS Dist:	5
EPA ID No:	CAL000367903	Tbpg Grid:	1086 D 7
RMP CAL ARP:		Insp Dist:	HN002
Tank Owner:		Feature ID:	1493701300
SIC Code:	7532	X Coord:	6224421.775
NAICS Code:		Y Coord:	2016600.874
Disclose Qty Haz Mat:	Y	Kiva Per Typ:	HK18 215594
Exp Date:	11/29/2019	Agency Name:	COSD
Open Date:		Point X:	6224421.7751143
Own/Operate USTs :		Point Y:	2016600.87393431
UST Facility:		Lat GS84:	33.1955972
Total No USTs:		Lon GS84:	-117.3524297
No of Tanks:		Loc Name:	
Own Oper APS:	N	Score:	
Tot APSA Cap:		Match Type:	
Capacity LR:		Side:	
Haz Waste G:		X Map Coord:	
Recycle100:	N	Y Map Coord:	
Onsite Haz Waste Tre:	N	User Fld:	
RCRA LRG Qty:	N	Addr Type:	
Haz Wst Coll Site:	N	ARC Address:	
Accept Offs:		ARC City:	
Universal Waste Han:		ARC Zipcode:	
Toxic Gas:	No	ARC State:	
Hazmat EHS:		ARC APN:	
Hazmat Rad:		Zip:	
Haz Waste Rad:	N	Farm Nursery:	
Haz Waste EHS:	N	Indian or Territory:	
Full Name:	Raul Palomo	County ID:	
Email Perm:		Bill Code 2:	
Phone Perm:	7605003244	Bill Code 3:	
Site Address:		Univ Waste Gen Type:	
Parcel No:	149-370-13-00		
Record Ali:	Unified Program Facility Permit		
Address:			
Business Type:	Auto/Truck Body Repair		
Bill Code:			
ER Con Name:			
ER Con Title:			
Water Purv:	OCEANSIDE		
Fire Agency:	OCEANSIDE		
Geo SRC:	Mapped to record address		
Match Addr:			

#### DEH HMD Hazardous Waste and Materials Data

ID:	104,335	Permit Status:	Permit Renewed
Child Record ID:	DEH2017-HWAST-0127459	Active Permit:	true
CAS No:		Haz Material Type:	
Last Updated:	11/28/2018 02:34:02 AM	Trade Secret:	
Chemical Name:			



Map Key	Number of Records	Direction	Distance (mi/ft)	Elev/Diff (ft)	Site	DB
---------	-------------------	-----------	------------------	----------------	------	----

**Common Name Inventory:** Waste Oil Based Paint and Thinner

<b>ID:</b>	58,648	<b>Permit Status:</b>	Permit Renewed
<b>Child Record ID:</b>	DEH2015-HWAST-0051386	<b>Active Permit:</b>	true
<b>CAS No:</b>		<b>Haz Material Type:</b>	
<b>Last Updated:</b>	12/02/2016 02:30:36 AM	<b>Trade Secret:</b>	
<b>Chemical Name:</b>	Waste Paint Related Material		
<b>Common Name Inventory:</b>	Waste Paint Related Material		

**DEH HMD Inspection and Violation Data**

<b>Container Tank ID:</b>		<b>Inspection No:</b>	5,224,826
<b>Facility ID No:</b>	37-000-215594	<b>Inspection Type:</b>	Routine
<b>ID:</b>	33,319	<b>Inspection Date:</b>	07/31/2015 12:00:00 AM
<b>UST ID:</b>		<b>Compliance Date:</b>	08/07/2015 12:00:00 AM
<b>Permit Status:</b>	Permit Renewed	<b>Last Updated:</b>	11/28/2018 12:00:00 AM
<b>Active Permit:</b>	true	<b>NOV:</b>	false
<b>Program Element:</b>	Hazardous Waste Generator		
<b>Violation Classification:</b>	Class II		
<b>Violation Code:</b>	3010002 Failed to obtain and/or maintain an active EPA ID. 22 CCR 66262.12		

<b>Container Tank ID:</b>		<b>Inspection No:</b>	5,224,826
<b>Facility ID No:</b>	37-000-215594	<b>Inspection Type:</b>	Routine
<b>ID:</b>	33,320	<b>Inspection Date:</b>	07/31/2015 12:00:00 AM
<b>UST ID:</b>		<b>Compliance Date:</b>	08/24/2015 12:00:00 AM
<b>Permit Status:</b>	Permit Renewed	<b>Last Updated:</b>	11/28/2018 12:00:00 AM
<b>Active Permit:</b>	true	<b>NOV:</b>	false
<b>Program Element:</b>	Hazardous Waste Generator		
<b>Violation Classification:</b>	Class II		
<b>Violation Code:</b>	3030007 Failed to properly label/date hazardous waste container and/or tank. 22 CCR 66262.34(f)		

<b>Container Tank ID:</b>		<b>Inspection No:</b>	5,224,824
<b>Facility ID No:</b>	37-000-215594	<b>Inspection Type:</b>	Routine
<b>ID:</b>	33,322	<b>Inspection Date:</b>	03/05/2015 12:00:00 AM
<b>UST ID:</b>		<b>Compliance Date:</b>	04/22/2015 12:00:00 AM
<b>Permit Status:</b>	Permit Renewed	<b>Last Updated:</b>	11/28/2018 12:00:00 AM
<b>Active Permit:</b>	true	<b>NOV:</b>	false
<b>Program Element:</b>	Hazardous Materials Release Response Plans		
<b>Violation Classification:</b>	Minor		
<b>Violation Code:</b>	1010003 Owner/Operator failed to complete and/or submit the Business Activities Page and/or Business Owner Operator Identification Page; 19 CCR 4 2729.2(a)(1).		

<b>Container Tank ID:</b>		<b>Inspection No:</b>	5,224,824
<b>Facility ID No:</b>	37-000-215594	<b>Inspection Type:</b>	Routine
<b>ID:</b>	33,323	<b>Inspection Date:</b>	03/05/2015 12:00:00 AM
<b>UST ID:</b>		<b>Compliance Date:</b>	04/22/2015 12:00:00 AM
<b>Permit Status:</b>	Permit Renewed	<b>Last Updated:</b>	11/28/2018 12:00:00 AM
<b>Active Permit:</b>	true	<b>NOV:</b>	false
<b>Program Element:</b>	Hazardous Materials Release Response Plans		
<b>Violation Classification:</b>	Minor		
<b>Violation Code:</b>	1010001 Owner/Operator failed to establish and implement a Hazardous Materials Business Plan when storing hazardous materials at or above the thresholds quantities of 55 gallons/500 lbs/200 cubic feet; HSC 6.95 25507(a).		

<b>Container Tank ID:</b>		<b>Inspection No:</b>	5,224,826
<b>Facility ID No:</b>	37-000-215594	<b>Inspection Type:</b>	Routine
<b>ID:</b>	33,321	<b>Inspection Date:</b>	07/31/2015 12:00:00 AM
<b>UST ID:</b>		<b>Compliance Date:</b>	08/24/2015 12:00:00 AM
<b>Permit Status:</b>	Permit Renewed	<b>Last Updated:</b>	11/28/2018 12:00:00 AM
<b>Active Permit:</b>	true	<b>NOV:</b>	false
<b>Program Element:</b>	Hazardous Waste Generator		
<b>Violation Classification:</b>	Class II		
<b>Violation Code:</b>	3030010 Accumulated waste too long (>180 or 270 days) (>90 days for an acutely hazardous waste). (40 CFR 262.34(e) and (f).) HSC 25201(a); 22 CCR 66262.34(d)		

<b>23</b>	<b>14 of 14</b>	<b>NNE</b>	<b>0.10 / 526.90</b>	<b>41.57 / 3</b>	<b>ADVANCE PAINT AND BODY ELITE 2015 OCEANSIDE BLVD</b>	<b>RCRA NON GEN</b>
-----------	-----------------	------------	----------------------	------------------	---	---------------------

Map Key	Number of Records	Direction	Distance (mi/ft)	Elev/Diff (ft)	Site	DB
---------	----------------------	-----------	---------------------	-------------------	------	----

OCEANSIDE CA 92054

**EPA Handler ID:** CAL000430729  
**Gen Status Universe:** No Report  
**Contact Name:** RAUL PALOMO  
**Contact Address:** 808 SINKLER WAY , , VISTA , CA, 92083 ,  
**Contact Phone No and Ext:** 760-722-8054  
**Contact Email:** ADVANCEPAINTBODYE@GMAIL.COM  
**Contact Country:**  
**County Name:** SAN DIEGO  
**EPA Region:** 09  
**Land Type:**  
**Receive Date:** 20170915

Violation/Evaluation Summary

**Note:** NO RECORDS: As of June 2019, there are no Compliance Monitoring and Enforcement (violation) records associated with this facility (EPA ID).

Handler Summary

**Importer Activity:** No  
**Mixed Waste Generator:** No  
**Transporter Activity:** Yes  
**Transfer Facility:** No  
**Onsite Burner Exemption:** No  
**Furnace Exemption:** No  
**Underground Injection Activity:** No  
**Commercial TSD:** No  
**Used Oil Transporter:** No  
**Used Oil Transfer Facility:** No  
**Used Oil Processor:** No  
**Used Oil Refiner:** No  
**Used Oil Burner:** No  
**Used Oil Market Burner:** No  
**Used Oil Spec Marketer:** No

Hazardous Waste Handler Details

**Sequence No:** 1  
**Receive Date:** 20170915  
**Handler Name:** ADVANCE PAINT AND BODY ELITE  
**Generator Status Universe:** No Report  
**Source Type:** Implementer

Owner/Operator Details

<b>Owner/Operator Ind:</b>	Current Operator	<b>Street No:</b>	
<b>Type:</b>	Other	<b>Street 1:</b>	808 SINKLER WAY
<b>Name:</b>	RAUL PALOMO	<b>Street 2:</b>	
<b>Date Became Current:</b>		<b>City:</b>	VISTA
<b>Date Ended Current:</b>		<b>State:</b>	CA
<b>Phone:</b>	760-722-8054	<b>Country:</b>	
<b>Source Type:</b>	Implementer	<b>Zip Code:</b>	92083
<b>Owner/Operator Ind:</b>	Current Owner	<b>Street No:</b>	
<b>Type:</b>	Other	<b>Street 1:</b>	808 SINKLER WAY
<b>Name:</b>	RAUL PALOMO	<b>Street 2:</b>	
<b>Date Became Current:</b>		<b>City:</b>	VISTA
<b>Date Ended Current:</b>		<b>State:</b>	CA
<b>Phone:</b>	760-722-8054	<b>Country:</b>	
<b>Source Type:</b>	Implementer	<b>Zip Code:</b>	92083

Map Key	Number of Records	Direction	Distance (mi/ft)	Elev/Diff (ft)	Site	DB
<a href="#">24</a>	1 of 6	NNE	0.10 / 530.10	42.00 / 3	Silica Systems, Inc. 2026 OCEANSIDE BLVD STE A OCEANSIDE CA 92054	CERS HAZ

**Site ID:** 438943  
**Latitude:** 33.196170  
**Longitude:** -117.352470

#### Regulated Programs

**EI Description:** Chemical Storage Facilities      **EI ID:** 10764949

#### Violations

**Violation Date:** 05/25/2018      **Violation Source:** CERS  
**Violation Program:** HMRRP      **Violation Division:** San Diego County Department of Env Health  
**Citation:** HSC 6.95 Multiple - California Health and Safety Code, Chapter 6.95, Section(s) Multiple  
**Violation Notes:**

Returned to compliance on 07/05/2018. Inspection Sequence ID:5990199; Violation:HMD1001 Unified Program Facility permit not obtained for hazardous materials. SDCC 68.905; 68.906, 68.907

#### **Violation Description:**

Business Plan Program - Administration/Documentation - General

#### Violations

**Violation Date:** 05/25/2018      **Violation Source:** CERS  
**Violation Program:** HMRRP      **Violation Division:** San Diego County Department of Env Health  
**Citation:** HSC 6.95 25508(a)(1) - California Health and Safety Code, Chapter 6.95, Section(s) 25508(a)(1)  
**Violation Notes:**

Returned to compliance on 05/25/2018. Inspection Sequence ID:5990199

#### **Violation Description:**

Failure to complete and electronically submit a business plan when storing/handling a hazardous material at or above reportable quantities.

#### Evaluations

**Eval Date:** 05/25/2018  
**Violations Found:** Yes  
**Eval General Type:** Compliance Evaluation Inspection  
**Eval Type:** Routine done by local agency  
**Eval Division:** San Diego County Department of Env Health  
**Eval Program:** HMRRP  
**Eval Source:** CERS  
**Eval Notes:**

Inspector: Yousif Teaba Inspection ID:5990199; Note: data in [EVAL Notes] field for some records is truncated from the source.

#### Affiliations

**Affil Type Desc:** Identification Signer  
**Entity Name:** Chris Tracy  
**Entity Title:** Operations Manager  
**Address:**  
**City:**  
**State:**  
**Country:**

Map Key	Number of Records	Direction	Distance (mi/ft)	Elev/Diff (ft)	Site	DB
<hr/>						
Zip Code:						
Phone:						
Affil Type Desc:		Environmental Contact				
Entity Name:		Rory Murphy				
Entity Title:						
Address:		2026 Oceanside Blvd Ste A				
City:		Oceanside				
State:		CA				
Country:						
Zip Code:		92054				
Phone:						
Affil Type Desc:		Facility Mailing Address				
Entity Name:		Mailing Address				
Entity Title:						
Address:		2026 Oceanside Blvd Ste A				
City:		Oceanside				
State:		CA				
Country:						
Zip Code:		92054				
Phone:						
Affil Type Desc:		CUPA District				
Entity Name:		San Diego County Env Health				
Entity Title:						
Address:		PO Box 129261				
City:		San Diego				
State:		CA				
Country:						
Zip Code:		92112-9261				
Phone:		(858) 505-6880				
Affil Type Desc:		Document Preparer				
Entity Name:		Chris Tracy				
Entity Title:						
Address:						
City:						
State:						
Country:						
Zip Code:						
Phone:						
Affil Type Desc:		Parent Corporation				
Entity Name:		Silica Systems, Inc.				
Entity Title:						
Address:						
City:						
State:						
Country:						
Zip Code:						
Phone:						
Affil Type Desc:		Operator				
Entity Name:		Mike Taylor				
Entity Title:						
Address:						
City:						
State:						
Country:						
Zip Code:						
Phone:		(760) 277-1710				
Affil Type Desc:		Legal Owner				
Entity Name:		Carl Steadly				
Entity Title:						
Address:		2026 Oceanside Blvd Ste A				
City:		Oceanside				
State:		CA				

Map Key	Number of Records	Direction	Distance (mi/ft)	Elev/Diff (ft)	Site	DB
Country:		United States				
Zip Code:		92054				
Phone:		(760) 529-9789				
<a href="#">24</a>	2 of 6	NNE	0.10 / 530.10	42.00 / 3	Specialty Auto Collision Works 2026 OCEANSIDE BLVD OCEANSIDE CA 92054	DELISTED HAZ
Siteid:		115297				
Latitude:		33.195910				
Longitude:		-117.352775				
Original Source:		CHAZ				
Record Date:		09-JUL-2018				
<a href="#">24</a>	3 of 6	NNE	0.10 / 530.10	42.00 / 3	PADILLAS COLLISION REPAIR 2026 OCEANSIDE BL OCEANSIDE CA 92054	EMISSIONS
<u>1999 Criteria Data</u>						
Facility ID:		6361		CERR Code:		
Facility SIC Code:		7532		TOGT: .10663960338		
CO:		37		ROGT: .098353706197374		
Air Basin:		SD		COT:		
District:		SD		NOXT:		
COLD:		SD		SOXT:		
DISN:		SAN DIEGO COUNTY APCD		PMT:		
CHAPIS:				PM10T:		
<u>1999 Toxic Data</u>						
Facility ID:		6361		COLD:		
Facility SIC Code:		7532		DISN:		
CO:		37		CHAPIS:		
Air Basin:		SD		CERR Code:		
District:		SD				
TS:						
Health Risk Asmt:						
Non-Cancer Chronic Haz Ind:						
Non-Cancer Acute Haz Ind:						
<u>2000 Criteria Data</u>						
Facility ID:		6361		CERR Code:		
Facility SIC Code:		7532		TOGT: .0443912895		
CO:		37		ROGT: .04094208630585		
Air Basin:		SD		COT:		
District:		SD		NOXT:		
COLD:		SD		SOXT:		
DISN:		SAN DIEGO COUNTY APCD		PMT:		
CHAPIS:				PM10T:		
<u>2000 Toxic Data</u>						
Facility ID:		6361		COLD:		
Facility SIC Code:		7532		DISN:		
CO:		37		CHAPIS:		
Air Basin:		SD		CERR Code:		
District:		SD				
TS:						
Health Risk Asmt:						

Map Key	Number of Records	Direction	Distance (mi/ft)	Elev/Diff (ft)	Site	DB
---------	----------------------	-----------	---------------------	-------------------	------	----

Non-Cancer Chronic Haz Ind:  
Non-Cancer Acute Haz Ind:

#### 2001 Criteria Data

Facility ID:	6361	CERR Code:	
Facility SIC Code:	7532	TOGT:	.04
CO:	37	ROGT:	.04
Air Basin:	SD	COT:	
District:	SD	NOXT:	
COID:	SD	SOXT:	
DISN:	SAN DIEGO COUNTY APCD	PMT:	
CHAPIS:		PM10T:	

#### 2001 Toxic Data

Facility ID:	6361	COID:	SD
Facility SIC Code:	7532	DISN:	SAN DIEGO COUNTY APCD
CO:	37	CHAPIS:	
Air Basin:	SD	CERR Code:	
District:	SD		
TS:			
Health Risk Asmt:			
Non-Cancer Chronic Haz Ind:			
Non-Cancer Acute Haz Ind:			

#### 2002 Criteria Data

Facility ID:	6361	CERR Code:	
Facility SIC Code:	7532	TOGT:	.04439129
CO:	37	ROGT:	.0409425013373
Air Basin:	SD	COT:	
District:	SD	NOXT:	
COID:	SD	SOXT:	
DISN:	SAN DIEGO COUNTY APCD	PMT:	
CHAPIS:		PM10T:	

#### 2002 Toxic Data

Facility ID:	6361	COID:	SD
Facility SIC Code:	7532	DISN:	SAN DIEGO COUNTY APCD
CO:	37	CHAPIS:	
Air Basin:	SD	CERR Code:	
District:	SD		
TS:			
Health Risk Asmt:			
Non-Cancer Chronic Haz Ind:			
Non-Cancer Acute Haz Ind:			

#### 2003 Criteria Data

Facility ID:	6361	CERR Code:	
Facility SIC Code:	7532	TOGT:	.04439129
CO:	37	ROGT:	.0409425
Air Basin:	SD	COT:	
District:	SD	NOXT:	
COID:	SD	SOXT:	
DISN:	SAN DIEGO COUNTY APCD	PMT:	
CHAPIS:		PM10T:	

#### 2003 Toxic Data



Map Key	Number of Records	Direction	Distance (mi/ft)	Elev/Diff (ft)	Site	DB
Facility ID:	6361				COID:	SD
Facility SIC Code:	7532				DISN:	SAN DIEGO COUNTY APCD
CO:	37				CHAPIS:	
Air Basin:	SD				CERR Code:	
District:	SD					
TS:						
Health Risk Asmt:						
Non-Cancer Chronic Haz Ind:						
Non-Cancer Acute Haz Ind:						
<b><u>2004 Criteria Data</u></b>						
Facility ID:	6361				CERR Code:	
Facility SIC Code:	7532				TOGT:	.04439129
CO:	37				ROGT:	.0409425
Air Basin:	SD				COT:	
District:	SD				NOXT:	
COID:	SD				SOXT:	
DISN:	SAN DIEGO COUNTY APCD				PMT:	
CHAPIS:					PM10T:	
<b><u>2004 Toxic Data</u></b>						
Facility ID:	6361				COID:	SD
Facility SIC Code:	7532				DISN:	SAN DIEGO COUNTY APCD
CO:	37				CHAPIS:	
Air Basin:	SD				CERR Code:	
District:	SD					
TS:						
Health Risk Asmt:						
Non-Cancer Chronic Haz Ind:						
Non-Cancer Acute Haz Ind:						
<b><u>2005 Criteria Data</u></b>						
Facility ID:	6361				CERR Code:	
Facility SIC Code:	7532				TOGT:	.11
CO:	37				ROGT:	.11
Air Basin:	SD				COT:	
District:	SD				NOXT:	
COID:	SD				SOXT:	
DISN:	SAN DIEGO COUNTY APCD				PMT:	
CHAPIS:					PM10T:	
<b><u>2005 Toxic Data</u></b>						
Facility ID:	6361				COID:	SD
Facility SIC Code:	7532				DISN:	SAN DIEGO COUNTY APCD
CO:	37				CHAPIS:	
Air Basin:	SD				CERR Code:	
District:	SD					
TS:						
Health Risk Asmt:						
Non-Cancer Chronic Haz Ind:						
Non-Cancer Acute Haz Ind:						
<b><u>2006 Criteria Data</u></b>						
Facility ID:	6361				CERR Code:	
Facility SIC Code:	7532				TOGT:	.11
CO:	37				ROGT:	.11
Air Basin:	SD				COT:	
District:	SD				NOXT:	

Map Key	Number of Records	Direction	Distance (mi/ft)	Elev/Diff (ft)	Site	DB
---------	----------------------	-----------	---------------------	-------------------	------	----

<b>COID:</b>	SD	<b>SOXT:</b>	
<b>DISN:</b>	SAN DIEGO COUNTY APCD	<b>PMT:</b>	
<b>CHAPIS:</b>		<b>PM10T:</b>	

#### 2006 Toxic Data

<b>Facility ID:</b>	6361	<b>COID:</b>	SD
<b>Facility SIC Code:</b>	7532	<b>DISN:</b>	SAN DIEGO COUNTY APCD
<b>CO:</b>	37	<b>CHAPIS:</b>	
<b>Air Basin:</b>	SD	<b>CERR Code:</b>	
<b>District:</b>	SD		
<b>TS:</b>			
<b>Health Risk Asmt:</b>			
<b>Non-Cancer Chronic Haz Ind:</b>			
<b>Non-Cancer Acute Haz Ind:</b>			

#### 2007 Criteria Data

<b>Facility ID:</b>	6361	<b>CERR Code:</b>	
<b>Facility SIC Code:</b>	7532	<b>TOGT:</b>	.11
<b>CO:</b>	37	<b>ROGT:</b>	.11
<b>Air Basin:</b>	SD	<b>COT:</b>	
<b>District:</b>	SD	<b>NOXT:</b>	
<b>COID:</b>	SD	<b>SOXT:</b>	
<b>DISN:</b>	SAN DIEGO COUNTY APCD	<b>PMT:</b>	
<b>CHAPIS:</b>		<b>PM10T:</b>	

#### 2007 Toxic Data

<b>Facility ID:</b>	6361	<b>COID:</b>	SD
<b>Facility SIC Code:</b>	7532	<b>DISN:</b>	SAN DIEGO COUNTY APCD
<b>CO:</b>	37	<b>CHAPIS:</b>	
<b>Air Basin:</b>	SD	<b>CERR Code:</b>	
<b>District:</b>	SD		
<b>TS:</b>			
<b>Health Risk Asmt:</b>			
<b>Non-Cancer Chronic Haz Ind:</b>			
<b>Non-Cancer Acute Haz Ind:</b>			

#### 2008 Criteria Data

<b>Facility ID:</b>	6361	<b>CERR Code:</b>	
<b>Facility SIC Code:</b>	7532	<b>TOGT:</b>	.11
<b>CO:</b>	37	<b>ROGT:</b>	.11
<b>Air Basin:</b>	SD	<b>COT:</b>	
<b>District:</b>	SD	<b>NOXT:</b>	
<b>COID:</b>	SD	<b>SOXT:</b>	
<b>DISN:</b>	SAN DIEGO COUNTY APCD	<b>PMT:</b>	
<b>CHAPIS:</b>		<b>PM10T:</b>	

#### 2008 Toxic Data

<b>Facility ID:</b>	6361	<b>COID:</b>	SD
<b>Facility SIC Code:</b>	7532	<b>DISN:</b>	SAN DIEGO COUNTY APCD
<b>CO:</b>	37	<b>CHAPIS:</b>	
<b>Air Basin:</b>	SD	<b>CERR Code:</b>	
<b>District:</b>	SD		
<b>TS:</b>			
<b>Health Risk Asmt:</b>			
<b>Non-Cancer Chronic Haz Ind:</b>			
<b>Non-Cancer Acute Haz Ind:</b>			

Map Key	Number of Records	Direction	Distance (mi/ft)	Elev/Diff (ft)	Site	DB
<b><u>2009 Criteria Data</u></b>						
Facility ID:	6361				CERR Code:	
Facility SIC Code:	7532				TOGT:	.11
CO:	37				ROGT:	.11
Air Basin:	SD				COT:	
District:	SD				NOXT:	
COID:	SD				SOXT:	
DISN:	SAN DIEGO COUNTY APCD				PMT:	
CHAPIS:					PM10T:	
<b><u>2009 Toxic Data</u></b>						
Facility ID:	6361				COID:	SD
Facility SIC Code:	7532				DISN:	SAN DIEGO COUNTY APCD
CO:	37				CHAPIS:	
Air Basin:	SD				CERR Code:	
District:	SD					
TS:						
Health Risk Asmt:						
Non-Cancer Chronic Haz Ind:						
Non-Cancer Acute Haz Ind:						
<b><u>2010 Toxic Data</u></b>						
Facility ID:	6361				COID:	SD
Facility SIC Code:	7532				DISN:	SAN DIEGO COUNTY APCD
CO:	37				CHAPIS:	
Air Basin:	SD				CERR Code:	
District:	SD					
TS:						
Health Risk Asmt:						
Non-Cancer Chronic Haz Ind:						
Non-Cancer Acute Haz Ind:						
<b><u>2011 Criteria Data</u></b>						
Facility ID:	6361				CERR Code:	
Facility SIC Code:	7532				TOGT:	.11
CO:	37				ROGT:	.11
Air Basin:	SD				COT:	
District:	SD				NOXT:	
COID:	SD				SOXT:	
DISN:	SAN DIEGO COUNTY APCD				PMT:	
CHAPIS:					PM10T:	
<b><u>2011 Toxic Data</u></b>						
Facility ID:	6361				COID:	SD
Facility SIC Code:	7532				DISN:	SAN DIEGO COUNTY APCD
CO:	37				CHAPIS:	
Air Basin:	SD				CERR Code:	
District:	SD					
TS:						
Health Risk Asmt:						
Non-Cancer Chronic Haz Ind:						
Non-Cancer Acute Haz Ind:						
<b><u>2012 Criteria Data</u></b>						
Facility ID:	6361				CERR Code:	
Facility SIC Code:	7532				TOGT:	.11
CO:	37				ROGT:	.11

Map Key	Number of Records	Direction	Distance (mi/ft)	Elev/Diff (ft)	Site	DB
Air Basin:	SD				COT:	
District:	SD				NOXT:	
COID:	SD				SOXT:	
DISN:	SAN DIEGO COUNTY APCD				PMT:	
CHAPIS:					PM10T:	

#### 2012 Toxic Data

Facility ID:	6361				COID:	SD
Facility SIC Code:	7532				DISN:	SAN DIEGO COUNTY APCD
CO:	37				CHAPIS:	
Air Basin:	SD				CERR Code:	
District:	SD					
TS:						
Health Risk Asmt:						
Non-Cancer Chronic Haz Ind:						
Non-Cancer Acute Haz Ind:						

#### 2013 Criteria Data

Facility ID:	6361				CERR Code:	
Facility SIC Code:	7532				TOGT:	.11
CO:	37				ROGT:	.11
Air Basin:	SD				COT:	
District:	SD				NOXT:	
COID:	SD				SOXT:	
DISN:	SAN DIEGO COUNTY APCD				PMT:	
CHAPIS:					PM10T:	

#### 2013 Toxic Data

Facility ID:	6361				COID:	SD
Facility SIC Code:	7532				DISN:	SAN DIEGO COUNTY APCD
CO:	37				CHAPIS:	
Air Basin:	SD				CERR Code:	
District:	SD					
TS:						
Health Risk Asmt:						
Non-Cancer Chronic Haz Ind:						
Non-Cancer Acute Haz Ind:						

#### 2014 Criteria Data

Facility ID:	6361				CERR Code:	
Facility SIC Code:	7532				TOGT:	.11
CO:	37				ROGT:	.11
Air Basin:	SD				COT:	
District:	SD				NOXT:	
COID:	SD				SOXT:	
DISN:	SAN DIEGO COUNTY APCD				PMT:	
CHAPIS:					PM10T:	

#### 2014 Toxic Data

Facility ID:	6361				COID:	SD
Facility SIC Code:	7532				DISN:	SAN DIEGO COUNTY APCD
CO:	37				CHAPIS:	
Air Basin:	SD				CERR Code:	
District:	SD					
TS:						
Health Risk Asmt:						
Non-Cancer Chronic Haz Ind:						
Non-Cancer Acute Haz Ind:						

Map Key	Number of Records	Direction	Distance (mi/ft)	Elev/Diff (ft)	Site	DB
<b><u>2015 Criteria Data</u></b>						
Facility ID:	6361				CERR Code:	
Facility SIC Code:	7532				TOGT:	.11
CO:	37				ROGT:	.11
Air Basin:	SD				COT:	
District:	SD				NOXT:	
COID:	SD				SOXT:	
DISN:	SAN DIEGO COUNTY APCD				PMT:	
CHAPIS:					PM10T:	
<b><u>2015 Toxic Data</u></b>						
Facility ID:	6361				COID:	SD
Facility SIC Code:	7532				DISN:	SAN DIEGO COUNTY APCD
CO:	37				CHAPIS:	
Air Basin:	SD				CERR Code:	
District:	SD					
TS:						
Health Risk Asmt:						
Non-Cancer Chronic Haz Ind:						
Non-Cancer Acute Haz Ind:						
<b><u>2016 Criteria Data</u></b>						
Facility ID:	6361				CERR CODE:	
Facility SIC Code:	7532				TOGT:	.11
CO:	37				ROGT:	.11
Air Basin:	SD				COT:	
District:	SD				NOXT:	
COID:	SD				SOXT:	
DISN:	SAN DIEGO COUNTY APCD				PMT:	
CHAPIS:					PM10T:	
<b><u>2016 Toxic Data</u></b>						
Facility ID:	6361				TS:	
Facility SIC Code:	7532				HRA:	
CERR CODE:					CH Index:	
COID:	SD				AH Index:	
CO:	37				Air Basin:	SD
DISN:	SAN DIEGO COUNTY APCD				District:	SD
CHAPIS:						
<b><u>2017 Criteria Data</u></b>						
Facility ID:	6361				CERR Code:	
Facility SIC Code:	7532				TOGT:	.11
CO:	37				ROGT:	.11
Air Basin:	SD				COT:	
District:	SD				NOXT:	
COID:	SD				SOXT:	
DISN:	SAN DIEGO COUNTY APCD				PMT:	
CHAPIS:					PM10T:	
<b><u>2017 Toxic Data</u></b>						
Facility ID:	6361				COID:	SD
Facility SIC Code:	7532				DISN:	SAN DIEGO COUNTY APCD
CO:	37				CHAPIS:	
Air Basin:	SD				CERR Code:	

Map Key	Number of Records	Direction	Distance (mi/ft)	Elev/Diff (ft)	Site	DB
District: SD TS: Health Risk Asmt: Non-Cancer Chronic Haz Ind: Non-Cancer Acute Haz Ind:						
<a href="#">24</a>	4 of 6	NNE	0.10 / 530.10	42.00 / 3	PADILLA'S COLLISION REPAIR 2026 OCEANSIDE BL, OCEANSIDE, 92054-4404 CA	SANDIEGO HAZ
Record ID: DEH2002-HUPFP-123970 Facility Name: PADILLA'S COLLISION REPAIR Facility City: Facility ZipCode: Facility Latitude: Facility Longitude: Facility Address: 2026 OCEANSIDE BL, OCEANSIDE, 92054-4404 GIS Facility Name: GIS Facility Address:						
GIS Record ID: GIS Facility City: GIS Facility ZipCode: GIS Fac Latitude: GIS Fac Longitude:						
<a href="#">24</a>	5 of 6	NNE	0.10 / 530.10	42.00 / 3	Specialty Auto Collision Works 2026 OCEANSIDE BLVD, SUITE# B, OCEANSIDE, CA 92054 OCEANSIDE CA 92054	SANDIEGO HAZ
Record ID: DEH2012-HUPFP-216133 Facility Name: Facility City: Facility ZipCode: Facility Latitude: Facility Longitude: Facility Address: GIS Facility Name: Specialty Auto Collision Works GIS Facility Address: 2026 OCEANSIDE BLVD, SUITE# B, OCEANSIDE, CA 92054						
GIS Record ID: DEH2012-HUPFP-216133 GIS Facility City: OCEANSIDE GIS Facility ZipCode: 92054 GIS Fac Latitude: 33.1965086735806 GIS Fac Longitude: -117.352556334673						
<b>HMD Permits REST Data</b>						
GIS Facility ID: GIS CERS ID: 10372837 GIS Record Type: LUEG-DEH/HMD/UPFP/Facility Per Type: Per Sub Type: Per Cat: Record Status: Permit Renewed HW Tier: Not Applicable LRG QTY MW Gener: No EPA ID No: CAL000395520 RMP CAL ARP: Tank Owner: SIC Code: NAICS Code: Disclose Qty Haz Mat: Y Exp Date: Open Date: Own/Operate USTs : UST Facility: Total No USTs: No of Tanks: Own Oper APS: N Tot APSA Cap: Capacity LR: Haz Waste G: Recycle100: N Onsite Haz Waste Tre: N RCRA LRG Qty: N						
Status: ER Contact: ER Con Work Ph: Census Tract: 185.11 Parcel Zip: 92054 Community: Oceanside Jurisdiction: OCEANSIDE Basin No: 904.1 BOS Dist: 5 Tbpg Grid: 1086 D 7 Insp Dist: HN002 Feature ID: 1493300100 X Coord: 6224390.176 Y Coord: 2016910.133 Kiva Per Typ: HK18 216133 Agency Name: COSD Point X: 6224390.1761 Point Y: 2016910.13316 Lat GS84: 33.1965763 Lon GS84: -117.3525077 Loc Name: Score: Match Type: Side: X Map Coord: Y Map Coord: User Fld: Addr Type:						



Map Key	Number of Records	Direction	Distance (mi/ft)	Elev/Diff (ft)	Site	DB
Haz Wst Coll Site:	N				ARC Address:	
Accept Offs:					ARC City:	
Universal Waste Han:					ARC Zipcode:	
Toxic Gas:					ARC State:	
Hazmat EHS:					ARC APN:	
Hazmat Rad:					Zip:	
Haz Waste Rad:	N				Farm Nursery:	
Haz Waste EHS:	N				Indian or Territory:	
Full Name:	Jose Hernandez				County ID:	
Email Perm:					Bill Code 2:	
Phone Perm:	760-978-2525				Bill Code 3:	
Site Address:					Univ Waste Gen Type:	
Parcel No:	149-330-01-00					
Record Ali:	Unified Program Facility Permit					
Address:						
Business Type:	Auto/Truck Body Repair					
Bill Code:						
ER Con Name:						
ER Con Title:						
Water Purv:	OCEANSIDE					
Fire Agency:	OCEANSIDE					
Geo SRC:	Mapped to record APN/Parcel center XY					
Match Addr:						

#### DEH HMD Hazardous Waste and Materials Data

ID:	60,129	Permit Status:	Permit Renewed
Child Record ID:	DEH2016-HWAST-0098844	Active Permit:	true
CAS No:		Haz Material Type:	
Last Updated:	04/07/2017 11:01:03 AM	Trade Secret:	
Chemical Name:	paint filters		
Common Name Inventory:	Paint Booth filters		
ID:	60,128	Permit Status:	Permit Renewed
Child Record ID:	DEH2016-HWAST-0098843	Active Permit:	true
CAS No:		Haz Material Type:	
Last Updated:	04/07/2017 11:01:03 AM	Trade Secret:	
Chemical Name:	Bondo dust		
Common Name Inventory:	Bondo dust		
ID:	60,127	Permit Status:	Permit Renewed
Child Record ID:	DEH2016-HWAST-0098842	Active Permit:	true
CAS No:		Haz Material Type:	
Last Updated:	04/07/2017 11:01:03 AM	Trade Secret:	
Chemical Name:	Paint Sludge		
Common Name Inventory:	Wast paint Sludge		

#### DEH HMD Inspection and Violation Data

Container Tank ID:		Inspection No:	5,571,655
Facility ID No:	37-000-216133	Inspection Type:	Routine
ID:	34,422	Inspection Date:	09/21/2016 05:12:00 PM
UST ID:		Compliance Date:	10/26/2016 12:00:00 AM
Permit Status:	Permit Suspended	Last Updated:	07/11/2018 12:00:00 AM
Active Permit:	false	NOV:	false
Program Element:	Hazardous Waste Generator		
Violation Classification:	Minor		
Violation Code:	3010010 Failed to maintain uniform hazardous waste manifest, consolidated manifest, or bills of lading copies for 3 years. HSC 25160.2(b)(3), 25185(a)(4); 22 CCR 66262.40(a)		

[24](#)

6 of 6

NNE

0.10 /  
530.10

42.00 /  
3

Silica Systems, Inc.  
2026 Oceanside BLVD A  
Oceanside CA 92054

SANDIEGO  
HAZ

Record ID:	DEH2018-HUPFP-004465	GIS Record ID:	DEH2018-HUPFP-004465
Facility Name:	Silica Systems, Inc.	GIS Facility City:	

Map Key	Number of Records	Direction	Distance (mi/ft)	Elev/Diff (ft)	Site	DB
Facility City:	Oceanside				GIS Facility ZipCode:	92054
Facility ZipCode:	92054				GIS Fac Latitude:	
Facility Latitude:					GIS Fac Longitude:	
Facility Longitude:						
Facility Address:	2026 Oceanside BLVD A					
GIS Facility Name:	Silica Systems, Inc.					
GIS Facility Address:	2026 Oceanside BLVD, SUITE# A, Oceanside, CA 92054					

#### HMD Facility Data

CERS ID:	10,764,949	Onsite H Waste Trtmt:	false
Facility ID No:	37-000-004465	Haz Mat on Site:	true
EPA ID No:		Haz Waste Generator:	false
Active Permit:		Own/Oper Under:	false
Permit Status:	Permit Renewed	Own/Oper Above:	false
Bus. Phone:	760-529-9789	Recycle:	false
Bus. Fax:	0.0	RCRA Large Qty Gen:	false
Last Updated:	07/06/2018 02:30:38 AM	HHW Collection:	false
Zip Codes:		Atoms:	
Mailing Address:	2026 Oceanside Blvd Ste A, Oceanside, CA 92054		

#### HMD Permits REST Data

GIS Facility ID:		Status:	
GIS CERS ID:	10764949	ER Contact:	
GIS Record Type:	LUEG-DEH/HMD/UPFP/Facility	ER Con Work Ph:	
Per Type:		Census Tract:	
Per Sub Type:		Parcel Zip:	
Per Cat:		Community:	
Record Status:	Permit Renewed	Jurisdiction:	
HW Tier:	Not Applicable	Basin No:	
LRG QTY MW Gener:	No	BOS Dist:	
EPA ID No:		Tbpg Grid:	
RMP CAL ARP:		Insp Dist:	HN002
Tank Owner:		Feature ID:	
SIC Code:		X Coord:	
NAICS Code:		Y Coord:	
Disclose Qty Haz Mat:	Y	Kiva Per Typ:	
Exp Date:	7/30/2019	Agency Name:	COSD
Open Date:		Point X:	6224388.49893413
Own/Operate USTs :		Point Y:	2016765.69414273
UST Facility:		Lat GS84:	
Total No USTs:		Lon GS84:	
No of Tanks:		Loc Name:	
Own Oper APS:	N	Score:	
Tot APSA Cap:		Match Type:	
Capacity LR:		Side:	
Haz Waste G:		X Map Coord:	
Recycle100:	N	Y Map Coord:	
Onsite Haz Waste Tre:	N	User Fld:	
RCRA LRG Qty:	N	Addr Type:	
Haz Wst Coll Site:	N	ARC Address:	
Accept Offs:	N	ARC City:	
Universal Waste Han:	N	ARC Zipcode:	
Toxic Gas:		ARC State:	
Hazmat EHS:	N	ARC APN:	
Hazmat Rad:	No	Zip:	
Haz Waste Rad:		Farm Nursery:	
Haz Waste EHS:		Indian or Territory:	
Full Name:	Carl Steadly	County ID:	
Email Perm:		Bill Code 2:	
Phone Perm:	760-529-9789	Bill Code 3:	
Site Address:		Univ Waste Gen Type:	
Parcel No:			
Record Ali:	Unified Program Facility Permit		
Address:			
Business Type:	Manufacturing-Small One Day Inspection		

Map Key	Number of Records	Direction	Distance (mi/ft)	Elev/Diff (ft)	Site	DB
---------	-------------------	-----------	------------------	----------------	------	----

Bill Code:  
 ER Con Name:  
 ER Con Title:  
 Water Purv:  
 Fire Agency:  
 Geo SRC: Mapped to record APN/parcel center XY  
 Match Addr:

**DEH HMD Hazardous Waste and Materials Data**

ID:	170,715	Permit Status:	Permit Renewed
Child Record ID:	DEH2018-HCHEM-0184895	Active Permit:	true
CAS No:		Haz Material Type:	Mixture
Last Updated:	10/26/2018 04:53:53 PM	Trade Secret:	
Chemical Name:			
Common Name Inventory:	Polytek: Poly-74-Series Liquid Rubber Part A		

ID:	170,716	Permit Status:	Permit Renewed
Child Record ID:	DEH2018-HCHEM-0184896	Active Permit:	true
CAS No:		Haz Material Type:	Mixture
Last Updated:	10/26/2018 04:53:53 PM	Trade Secret:	
Chemical Name:			
Common Name Inventory:	Polytek: Poly 74-40 Liquid Rubber Part B		

**DEH HMD Inspection and Violation Data**

Container Tank ID:		Inspection No:	5,990,199
Facility ID No:	37-000-004465	Inspection Type:	Initial Inspection
ID:	43,015	Inspection Date:	05/25/2018 10:04:00 AM
UST ID:		Compliance Date:	07/05/2018 12:00:00 AM
Permit Status:	Permit Renewed	Last Updated:	10/26/2018 04:53:53 PM
Active Permit:	true	NOV:	true
Program Element:	Hazardous Materials Release Response Plans		
Violation Classification:	Class I		
Violation Code:	HMD1001 Unified Program Facility permit not obtained for hazardous materials. SDCC 68.905; 68.906, 68.907		

Container Tank ID:		Inspection No:	5,990,199
Facility ID No:	37-000-004465	Inspection Type:	Initial Inspection
ID:	43,014	Inspection Date:	05/25/2018 10:04:00 AM
UST ID:		Compliance Date:	05/25/2018 12:00:00 AM
Permit Status:	Permit Renewed	Last Updated:	10/26/2018 04:53:53 PM
Active Permit:	true	NOV:	false
Program Element:	Hazardous Materials Release Response Plans		
Violation Classification:	Class II		
Violation Code:	1010002 HMBP not submitted to the CUPA in CERS. HSC 25508(a)(1)(A); 27 CCR 15188(a),(b),(d)		

<a href="#">25</a>	1 of 1	NNE	0.10 / 538.86	41.57 / 3	AGRI CHEMICAL & SUPPLY INC DBA ACS HABITAT MANAGEMENT 2010 OCEANSIDE BLVD OCEANSIDE CA 92054	RCRA NON GEN
--------------------	--------	-----	---------------	-----------	--	-----------------

EPA Handler ID: CAL000410595  
 Gen Status Universe: No Report  
 Contact Name: GREG OMORI  
 Contact Address: 4011 AVENIDA DE LA PLATA STE 301 , , OCEANSIDE , CA, 92056 ,  
 Contact Phone No and Ext: 760-757-1840  
 Contact Email: GREGO@ACSHABITAT.COM  
 Contact Country:  
 County Name: SAN DIEGO  
 EPA Region: 09  
 Land Type:  
 Receive Date: 20150924

**Violation/Evaluation Summary**

Map Key	Number of Records	Direction	Distance (mi/ft)	Elev/Diff (ft)	Site	DB
---------	-------------------	-----------	------------------	----------------	------	----

**Note:** NO RECORDS: As of June 2019, there are no Compliance Monitoring and Enforcement (violation) records associated with this facility (EPA ID).

**Handler Summary**

**Importer Activity:** No  
**Mixed Waste Generator:** No  
**Transporter Activity:** Yes  
**Transfer Facility:** No  
**Onsite Burner Exemption:** No  
**Furnace Exemption:** No  
**Underground Injection Activity:** No  
**Commercial TSD:** No  
**Used Oil Transporter:** No  
**Used Oil Transfer Facility:** No  
**Used Oil Processor:** No  
**Used Oil Refiner:** No  
**Used Oil Burner:** No  
**Used Oil Market Burner:** No  
**Used Oil Spec Marketer:** No

**Hazardous Waste Handler Details**

**Sequence No:** 1  
**Receive Date:** 20150924  
**Handler Name:** AGRI CHEMICAL & SUPPLY INC DBA ACS HABITAT MANAGEMENT  
**Generator Status Universe:** No Report  
**Source Type:** Implementer

**Owner/Operator Details**

<b>Owner/Operator Ind:</b>	Current Operator	<b>Street No:</b>	
<b>Type:</b>	Other	<b>Street 1:</b>	4011 AVENIDA DE LA PLATA STE 301
<b>Name:</b>	GREG OMORI	<b>Street 2:</b>	
<b>Date Became Current:</b>		<b>City:</b>	OCEANSIDE
<b>Date Ended Current:</b>		<b>State:</b>	CA
<b>Phone:</b>	760-757-1840	<b>Country:</b>	
<b>Source Type:</b>	Implementer	<b>Zip Code:</b>	92056

<b>Owner/Operator Ind:</b>	Current Owner	<b>Street No:</b>	
<b>Type:</b>	Other	<b>Street 1:</b>	4011 AVENIDA DE LA PLATA STE 301
<b>Name:</b>	AGRI CHEMICAL & SUPPLY INC	<b>Street 2:</b>	
<b>Date Became Current:</b>		<b>City:</b>	OCEANSIDE
<b>Date Ended Current:</b>		<b>State:</b>	CA
<b>Phone:</b>	760-757-1840	<b>Country:</b>	
<b>Source Type:</b>	Implementer	<b>Zip Code:</b>	92056

<a href="#">26</a>	1 of 1	NW	0.10 / 539.51	40.26 / 1	CALIF ST HIGHWAY PATROL 1888 OCEANSIDE BLVD OCEANSIDE CA 92054	DELISTED TNK
--------------------	--------	----	---------------	-----------	--	-----------------

**Delisted Storage Tanks**

<b>Facility ID:</b>	H03951	<b>Latitude:</b>	33.194897
<b>County:</b>	San Diego	<b>Longitude:</b>	-117.356093
<b>Permitting Agency:</b>	SAN DIEGO COUNTY		
<b>Original Source:</b>	UST		
<b>Record Date:</b>	30-JAN-2017		

<a href="#">27</a>	1 of 1	NNE	0.11 /	44.18 /	AGRI CHEMICAL AND SUPPLY	LUST
--------------------	--------	-----	--------	---------	--------------------------	------

Map Key	Number of Records	Direction	Distance (mi/ft)	Elev/Diff (ft)	Site	DB
			554.56	5	2002 OCEANSIDE BL OCEANSIDE CA 92054	
Global ID:	T10000002619			County:	SAN DIEGO	
Status:	OPEN - SITE ASSESSMENT			Latitude:	33.1958283842048	
Status Date:	2010-11-04 00:00:00			Longitude:	-117.353076338768	
Case Type:	LUST CLEANUP SITE					
Date Source:	LUST Cleanup Sites from GeoTracker Search; LUST Cleanup Sites from GeoTracker Cleanup Sites Data Download					

**LUST Cleanup Sites from GeoTracker Cleanup Sites Data Download - Facilities Detail**

<b>RB Case No:</b>		<b>Potential COC:</b>	Diesel, Gasoline
<b>Local Case No:</b>	130274-001	<b>How Discovered:</b>	Visual
<b>Begin Date:</b>	2010-11-04 00:00:00	<b>Stop Method:</b>	Close and Remove Tank
<b>Lead Agency:</b>	SAN DIEGO COUNTY LOP	<b>Stop Description:</b>	Close and remove tank
<b>Local Agency:</b>	SAN DIEGO COUNTY LOP	<b>Case Worker:</b>	EP
<b>CUF Case:</b>	YES	<b>File Location:</b>	Local Agency
<b>Potential Media of Concern:</b>	Other Groundwater (uses other than drinking water), Soil		
<b>How Discovered Description:</b>	Trenching activities uncovered USTs		
<b>Calwater Watershed Name:</b>	Carlsbad - Loma Alta (904.10)		
<b>DWR GW Subbasin Name:</b>			
<b>Disadvantaged Community:</b>	Severely Disadvantaged Community		
<b>Site History:</b>			

USTs were discovered inadvertently when utility trenching activities uncovered USTs. The subsequent UST removal identified significant concentrations of gasoline and diesel in soil beneath the USTs. Initial assessment indicates that both soil and groundwater are impacted by Total Petroleum Hydrocarbons in both the gasoline and diesel ranges. Additionally Trichloroethene concentrations were found in most of the groundwater samples. Six monitoring wells were installed in December 2011 to determine the extent of contamination. Six soil vapor probes were installed adjacent to building structures to obtain soil vapor samples. A risk evaluation was not provided in the report? Monitoring well MW-1 was observed to contain .3 feet of free product.

**Regulatory Activity**

<b>Action Type:</b>	ENFORCEMENT
<b>Date :</b>	2019-02-21 00:00:00
<b>Action:</b>	Clean Up Fund - Case Closure Review Summary Report (RSR)
<b>Action Type:</b>	ENFORCEMENT
<b>Date :</b>	2019-02-13 00:00:00
<b>Action:</b>	Technical Correspondence / Assistance / Other
<b>Action Type:</b>	RESPONSE
<b>Date :</b>	2019-01-30 00:00:00
<b>Action:</b>	Monitoring Report - Semi-Annually
<b>Action Type:</b>	RESPONSE
<b>Date :</b>	2018-09-07 00:00:00
<b>Action:</b>	Response to Comments - Regulator Responded
<b>Action Type:</b>	RESPONSE
<b>Date :</b>	2018-07-30 00:00:00
<b>Action:</b>	Monitoring Report - Semi-Annually
<b>Action Type:</b>	ENFORCEMENT
<b>Date :</b>	2017-12-15 00:00:00
<b>Action:</b>	Technical Correspondence / Assistance / Other
<b>Action Type:</b>	RESPONSE
<b>Date :</b>	2017-10-05 00:00:00
<b>Action:</b>	Other Report / Document - Regulator Responded
<b>Action Type:</b>	RESPONSE
<b>Date :</b>	2016-10-30 00:00:00
<b>Action:</b>	Monitoring Report - Quarterly

<b>Map Key</b>	<b>Number of Records</b>	<b>Direction</b>	<b>Distance (mi/ft)</b>	<b>Elev/Diff (ft)</b>	<b>Site</b>	<b>DB</b>
<b>Action Type:</b>		ENFORCEMENT				
<b>Date :</b>		2016-10-11 00:00:00				
<b>Action:</b>		Technical Correspondence / Assistance / Other				
<b>Action Type:</b>		ENFORCEMENT				
<b>Date :</b>		2016-09-12 00:00:00				
<b>Action:</b>		Technical Correspondence / Assistance / Other				
<b>Action Type:</b>		RESPONSE				
<b>Date :</b>		2016-07-28 00:00:00				
<b>Action:</b>		Monitoring Report - Quarterly				
<b>Action Type:</b>		RESPONSE				
<b>Date :</b>		2016-04-28 00:00:00				
<b>Action:</b>		Monitoring Report - Quarterly				
<b>Action Type:</b>		RESPONSE				
<b>Date :</b>		2016-01-29 00:00:00				
<b>Action:</b>		Monitoring Report - Semi-Annually				
<b>Action Type:</b>		REMEDIATION				
<b>Date :</b>		2015-08-26 00:00:00				
<b>Action:</b>		Excavation				
<b>Action Type:</b>		RESPONSE				
<b>Date :</b>		2015-07-31 00:00:00				
<b>Action:</b>		Monitoring Report - Semi-Annually				
<b>Action Type:</b>		ENFORCEMENT				
<b>Date :</b>		2015-07-22 00:00:00				
<b>Action:</b>		Waste Discharge Requirements				
<b>Action Type:</b>		RESPONSE				
<b>Date :</b>		2015-02-18 00:00:00				
<b>Action:</b>		Interim Remedial Action Plan - Regulator Responded				
<b>Action Type:</b>		RESPONSE				
<b>Date :</b>		2015-01-30 00:00:00				
<b>Action:</b>		Monitoring Report - Semi-Annually				
<b>Action Type:</b>		RESPONSE				
<b>Date :</b>		2014-10-23 00:00:00				
<b>Action:</b>		Soil Vapor Intrusion Investigation Report - Regulator Responded				
<b>Action Type:</b>		RESPONSE				
<b>Date :</b>		2014-05-06 00:00:00				
<b>Action:</b>		Soil and Water Investigation Workplan - Addendum - Regulator Responded				
<b>Action Type:</b>		RESPONSE				
<b>Date :</b>		2014-02-24 00:00:00				
<b>Action:</b>		Soil Vapor Intrusion Investigation Workplan - Regulator Responded				
<b>Action Type:</b>		ENFORCEMENT				
<b>Date :</b>		2013-11-25 00:00:00				
<b>Action:</b>		Technical Correspondence / Assistance / Other				
<b>Action Type:</b>		ENFORCEMENT				
<b>Date :</b>		2013-09-25 00:00:00				
<b>Action:</b>		Technical Correspondence / Assistance / Other				
<b>Action Type:</b>		RESPONSE				
<b>Date :</b>		2013-08-15 00:00:00				
<b>Action:</b>		Soil and Water Investigation Report - Regulator Responded				
<b>Action Type:</b>		RESPONSE				
<b>Date :</b>		2013-01-17 00:00:00				
<b>Action:</b>		Monitoring Report - Semi-Annually				
<b>Action Type:</b>		ENFORCEMENT				



<b>Map Key</b>	<b>Number of Records</b>	<b>Direction</b>	<b>Distance (mi/ft)</b>	<b>Elev/Diff (ft)</b>	<b>Site</b>	<b>DB</b>
<b>Date :</b>		2013-01-08 00:00:00				
<b>Action:</b>		Technical Correspondence / Assistance / Other				
<b>Action Type:</b>		RESPONSE				
<b>Date :</b>		2012-12-17 00:00:00				
<b>Action:</b>		Soil and Water Investigation Workplan - Regulator Responded				
<b>Action Type:</b>		ENFORCEMENT				
<b>Date :</b>		2012-10-30 00:00:00				
<b>Action:</b>		Technical Correspondence / Assistance / Other				
<b>Action Type:</b>		ENFORCEMENT				
<b>Date :</b>		2012-10-25 00:00:00				
<b>Action:</b>		Technical Correspondence / Assistance / Other				
<b>Action Type:</b>		ENFORCEMENT				
<b>Date :</b>		2012-09-11 00:00:00				
<b>Action:</b>		Technical Correspondence / Assistance / Other				
<b>Action Type:</b>		RESPONSE				
<b>Date :</b>		2012-07-31 00:00:00				
<b>Action:</b>		Site Assessment Report - Regulator Responded				
<b>Action Type:</b>		ENFORCEMENT				
<b>Date :</b>		2012-05-22 00:00:00				
<b>Action:</b>		Technical Correspondence / Assistance / Other				
<b>Action Type:</b>		RESPONSE				
<b>Date :</b>		2012-03-01 00:00:00				
<b>Action:</b>		Soil and Water Investigation Report - Regulator Responded				
<b>Action Type:</b>		ENFORCEMENT				
<b>Date :</b>		2012-01-11 00:00:00				
<b>Action:</b>		Technical Correspondence / Assistance / Other				
<b>Action Type:</b>		ENFORCEMENT				
<b>Date :</b>		2011-08-09 00:00:00				
<b>Action:</b>		Technical Correspondence / Assistance / Other				
<b>Action Type:</b>		RESPONSE				
<b>Date :</b>		2011-03-18 00:00:00				
<b>Action:</b>		Soil and Water Investigation Workplan - Regulator Responded				
<b>Action Type:</b>		ENFORCEMENT				
<b>Date :</b>		2011-02-24 00:00:00				
<b>Action:</b>		Technical Correspondence / Assistance / Other				
<b>Action Type:</b>		ENFORCEMENT				
<b>Date :</b>		2010-12-21 00:00:00				
<b>Action:</b>		Staff Letter				
<b>Action Type:</b>		ENFORCEMENT				
<b>Date :</b>		2010-11-16 00:00:00				
<b>Action:</b>		Staff Letter				
<b>Action Type:</b>		ENFORCEMENT				
<b>Date :</b>		2010-11-16 00:00:00				
<b>Action:</b>		Unauthorized Release Form				
<b>Action Type:</b>		ENFORCEMENT				
<b>Date :</b>		2010-11-10 00:00:00				
<b>Action:</b>		Letter - Notice				
<b>Action Type:</b>		ENFORCEMENT				
<b>Date :</b>		2010-11-04 00:00:00				
<b>Action:</b>		Notice of Responsibility				
<b>Action Type:</b>		RESPONSE				
<b>Date :</b>		2010-10-30 00:00:00				

<b>Map Key</b>	<b>Number of Records</b>	<b>Direction</b>	<b>Distance (mi/ft)</b>	<b>Elev/Diff (ft)</b>	<b>Site</b>	<b>DB</b>
<hr/>						
<b>Action:</b>		Soil and Water Investigation Workplan - Regulator Responded				
<b>Action Type:</b>		ENFORCEMENT				
<b>Date :</b>		2010-06-25 00:00:00				
<b>Action:</b>		Cost Recovery Agreement Settlements / Decrees				
<b>Action Type:</b>		RESPONSE				
<b>Date :</b>		2010-04-01 00:00:00				
<b>Action:</b>		Site Investigation				
<b>Action Type:</b>		ENFORCEMENT				
<b>Date :</b>		2010-02-23 00:00:00				
<b>Action:</b>		Staff Letter				
<b>Action Type:</b>		RESPONSE				
<b>Date :</b>		2009-12-03 00:00:00				
<b>Action:</b>		Site Investigation Workplan				
<b>Action Type:</b>		ENFORCEMENT				
<b>Date :</b>		2009-09-08 00:00:00				
<b>Action:</b>		13267 Requirement				
<b>Action Type:</b>		Other				
<b>Date :</b>		2008-12-17 00:00:00				
<b>Action:</b>		Leak Reported				
<b>Action Type:</b>		Other				
<b>Date :</b>		2008-12-17 00:00:00				
<b>Action:</b>		Leak Began				
<b>Action Type:</b>		Other				
<b>Date :</b>		2008-12-17 00:00:00				
<b>Action:</b>		Leak Discovery				
<b>Action Type:</b>		Other				
<b>Date :</b>		2008-12-17 00:00:00				
<b>Action:</b>		Leak Stopped				

#### Regulatory Contacts

<b>Contact Type:</b>	Local Agency Caseworker	<b>Address:</b>	P.O. Box 129261
<b>Contact Name:</b>	ED PAREDES	<b>Email:</b>	ed.paredes@sdcounty.ca.gov
<b>City:</b>	SAN DIEGO	<b>Phone No:</b>	8585056806
<b>Organization Name:</b>	SAN DIEGO COUNTY LOP		
<b>Contact Type:</b>	Regional Board Caseworker	<b>Address:</b>	2375 NORTHSIDE DRIVE, SUITE 100
<b>Contact Name:</b>	CRAIG L. CARLISLE	<b>Email:</b>	craig.carlisle@waterboards.ca.gov
<b>City:</b>	SAN DIEGO	<b>Phone No:</b>	6195213378
<b>Organization Name:</b>	SAN DIEGO RWQCB (REGION 9)		

#### Status History

<b>Status:</b>	Open - Case Begin Date
<b>Status Date:</b>	2010-11-04 00:00:00
<b>Status:</b>	Open - Site Assessment
<b>Status Date:</b>	2010-11-04 00:00:00

#### LUST Cleanup Sites from GeoTracker Search - Regulatory Profile (as of Jan 18, 2019)

<b>Site Facility Name:</b>	AGRI CHEMICAL AND SUPPLY	<b>Address:</b>	2002 OCEANSIDE BL
<b>Site Facility Type:</b>	LUST CLEANUP SITE	<b>City:</b>	OCEANSIDE
<b>Cleanup Status:</b>	OPEN - SITE ASSESSMENT	<b>Zip:</b>	92054
<b>Project Status:</b>		<b>County:</b>	SAN DIEGO
<b>Potential COC:</b>	DIESEL, GASOLINE	<b>CUF Claim:</b>	19814

Map Key	Number of Records	Direction	Distance (mi/ft)	Elev/Diff (ft)	Site	DB
WDR Place Type:				CUF Priority Assig:	B	
WDR File:				CUF Amount Paid:	\$281,387	
WDR Order:						
File Location:		LOCAL AGENCY				
Designated Beneficial Use:		IND				
Project Oversight Agencies:						
Report Link:		<a href="http://geotracker.waterboards.ca.gov/profile_report?global_id=T10000002619">http://geotracker.waterboards.ca.gov/profile_report?global_id=T10000002619</a>				
Cleanup Status Detail:		OPEN - SITE ASSESSMENT AS OF 11/4/2010				
Cleanup History Link:		<a href="http://geotracker.waterboards.ca.gov/profile_report_include?global_id=T10000002619&amp;tabname=regulatoryhistory">http://geotracker.waterboards.ca.gov/profile_report_include?global_id=T10000002619&amp;tabname=regulatoryhistory</a>				
Potential Media of Concern:		OTHER GROUNDWATER (USES OTHER THAN DRINKING WATER), SOIL				
User Defined Beneficial Use:						
DWR GW Sub Basin:						
Calwater Watershed Name:		Carlsbad - Loma Alta (904.10)				
Post Closure Site Management:						
Future Land Use:						
Cleanup Oversight Agencies:		SAN DIEGO COUNTY LOP (LEAD) - CASE #: 130274-001 CASEWORKER: ED PAREDES SAN DIEGO RWQCB (REGION 9) - CASE #: 2090038 CASEWORKER: CRAIG L. CARLISLE				
Site History:						

USTs were discovered inadvertently when utility trenching activities uncovered USTs. The subsequent UST removal identified significant concentrations of gasoline and diesel in soil beneath the USTs. Initial assessment indicates that both soil and groundwater are impacted by Total Petroleum Hydrocarbons in both the gasoline and diesel ranges. Additionally Trichloroethene concentrations were found in most of the groundwater samples. Six monitoring wells were installed in December 2011 to determine the extent of contamination. Six soil vapor probes were installed adjacent to building structures to obtain soil vapor samples. A risk evaluation was not provided in the report? Monitoring well MW-1 was observed to contain .3 feet of free product.

#### LUST Cleanup Sites from GeoTracker Search - Cleanup Status History (as of Jan 18, 2019)

**Status:** Open - Case Begin Date  
**Date :** 11/4/2010

**Status:** Open - Site Assessment  
**Date :** 11/4/2010

#### LUST Cleanup Sites from GeoTracker Search - Cleanup Action (as of Jan 18, 2019)

**Action Type:** EXCAVATION  
**Phase:** Soil  
**Contaminant Mass Removed:** 628 Tons  
**Description:** Excavation of a 30 x 40 foot area to a depth of 8.5 below ground surface, which is approximately 1.5 to 2.0 feet below the water table. 937 pounds of ORC pellets were applied to the bottom of the excavation before backfilling.  
**Begin Date:** 8/26/2015  
**End Date:** 9/1/2015

#### LUST Cleanup Sites from GeoTracker Search - Regulatory Activities (as of Jan 18, 2019)

**Action Type:** Response Requested - Reports  
**Action Date:** 2/21/2019  
**Received Issue Date:** 2/21/2019  
**Action:** Clean Up Fund - 5-Year Review Summary  
**Doc Link:** http://geotracker.waterboards.ca.gov/view\_documents\_all?global\_id=T10000002619&doc\_id=5986763  
**Title Description Comments:**

19814 1st RSR Rationale for Additional Work February 2019

**Action Type:** Other Regulatory Actions  
**Action Date:** 2/13/2019  
**Received Issue Date:** 2/13/2019  
**Action:** Technical Correspondence / Assistance / Other  
**Doc Link:** http://geotracker.waterboards.ca.gov/view\_documents?global\_id=T10000002619&enforcement\_id=6385298&template=ENFORCEMENT  
**Title Description Comments:**

Response to RACR Comments

Map Key	Number of Records	Direction	Distance (mi/ft)	Elev/Diff (ft)	Site	DB
---------	----------------------	-----------	---------------------	-------------------	------	----

**Action Type:** Response Requested - Reports  
**Action Date:** 1/30/2019  
**Received Issue Date:** 1/30/2019  
**Action:** Monitoring Report - Semi-Annually  
**Doc Link:** [http://geotracker.waterboards.ca.gov/view\\_documents\\_all?global\\_id=T10000002619&doc\\_id=5984640](http://geotracker.waterboards.ca.gov/view_documents_all?global_id=T10000002619&doc_id=5984640)  
**Title Description Comments:**

Second Semi-Annual 2018 Groundwater Monitoring Report

**Action Type:** Response Requested - Other  
**Action Date:** 9/7/2018  
**Received Issue Date:** 9/7/2018  
**Action:** Response to Comments - Regulator Responded  
**Doc Link:** [http://geotracker.waterboards.ca.gov/view\\_documents\\_all?global\\_id=T10000002619&doc\\_id=5975767](http://geotracker.waterboards.ca.gov/view_documents_all?global_id=T10000002619&doc_id=5975767)  
**Title Description Comments:**

Response to RACR Comments

**Action Type:** Response Requested - Reports  
**Action Date:** 7/30/2018  
**Received Issue Date:** 7/31/2018  
**Action:** Monitoring Report - Semi-Annually  
**Doc Link:** [http://geotracker.waterboards.ca.gov/view\\_documents\\_all?global\\_id=T10000002619&doc\\_id=5971824](http://geotracker.waterboards.ca.gov/view_documents_all?global_id=T10000002619&doc_id=5971824)  
**Title Description Comments:**

First Semi-Annual 2018 Groundwater Monitoring Report

**Action Type:** Other Regulatory Actions  
**Action Date:** 12/15/2017  
**Received Issue Date:** 12/15/2017  
**Action:** Technical Correspondence / Assistance / Other  
**Doc Link:** [http://geotracker.waterboards.ca.gov/view\\_documents?global\\_id=T10000002619&enforcement\\_id=6343522&table=ENFORCEMENT](http://geotracker.waterboards.ca.gov/view_documents?global_id=T10000002619&enforcement_id=6343522&table=ENFORCEMENT)  
**Title Description Comments:**

Remedial Action Completion Report

**Action Type:** Response Requested - Other  
**Action Date:** 10/5/2017  
**Received Issue Date:** 10/6/2017  
**Action:** Other Report / Document - Regulator Responded  
**Doc Link:** [http://geotracker.waterboards.ca.gov/view\\_documents\\_all?global\\_id=T10000002619&doc\\_id=5945787](http://geotracker.waterboards.ca.gov/view_documents_all?global_id=T10000002619&doc_id=5945787)  
**Title Description Comments:**

Remedial Action Completion Report

**Action Type:** Response Requested - Reports  
**Action Date:** 10/30/2016  
**Received Issue Date:** 10/31/2016  
**Action:** Monitoring Report - Quarterly  
**Doc Link:** [http://geotracker.waterboards.ca.gov/view\\_documents\\_all?global\\_id=T10000002619&doc\\_id=5905171](http://geotracker.waterboards.ca.gov/view_documents_all?global_id=T10000002619&doc_id=5905171)  
**Title Description Comments:**

Groundwater Monitoring Report Q3-2016

**Action Type:** Other Regulatory Actions  
**Action Date:** 10/11/2016  
**Received Issue Date:** 10/11/2016  
**Action:** Technical Correspondence / Assistance / Other  
**Doc Link:** [http://geotracker.waterboards.ca.gov/view\\_documents?global\\_id=T10000002619&enforcement\\_id=6300696&table=ENFORCEMENT](http://geotracker.waterboards.ca.gov/view_documents?global_id=T10000002619&enforcement_id=6300696&table=ENFORCEMENT)  
**Title Description Comments:**

Map Key	Number of Records	Direction	Distance (mi/ft)	Elev/Diff (ft)	Site	DB
SAM Case Manager Change						
<b>Action Type:</b>		Other Regulatory Actions				
<b>Action Date:</b>		9/12/2016				
<b>Received Issue Date:</b>		9/12/2016				
<b>Action:</b>		Technical Correspondence / Assistance / Other				
<b>Doc Link:</b>		http://geotracker.waterboards.ca.gov/view_documents?global_id=T10000002619&enforcement_id=6297611&temp table=ENFORCEMENT				
<b>Title Description Comments:</b>		SAM project manager transfer				
<b>Action Type:</b>		Response Requested - Reports				
<b>Action Date:</b>		7/28/2016				
<b>Received Issue Date:</b>		7/28/2016				
<b>Action:</b>		Monitoring Report - Quarterly				
<b>Doc Link:</b>		http://geotracker.waterboards.ca.gov/view_documents_all?global_id=T10000002619&doc_id=5896514				
<b>Title Description Comments:</b>		2nd Quarter April - June 2016				
<b>Action Type:</b>		Response Requested - Reports				
<b>Action Date:</b>		4/28/2016				
<b>Received Issue Date:</b>		4/28/2016				
<b>Action:</b>		Monitoring Report - Quarterly				
<b>Doc Link:</b>		http://geotracker.waterboards.ca.gov/view_documents_all?global_id=T10000002619&doc_id=5888024				
<b>Title Description Comments:</b>		January through March 2016				
<b>Action Type:</b>		Response Requested - Reports				
<b>Action Date:</b>		1/29/2016				
<b>Received Issue Date:</b>		1/29/2016				
<b>Action:</b>		Monitoring Report - Semi-Annually				
<b>Doc Link:</b>		http://geotracker.waterboards.ca.gov/view_documents_all?global_id=T10000002619&doc_id=5877175				
<b>Title Description Comments:</b>		Third & Fourth Qtr. 2015 Monitoring Report				
<b>Action Type:</b>		Response Requested - Reports				
<b>Action Date:</b>		7/31/2015				
<b>Received Issue Date:</b>		7/31/2015				
<b>Action:</b>		Monitoring Report - Semi-Annually				
<b>Doc Link:</b>		http://geotracker.waterboards.ca.gov/view_documents_all?global_id=T10000002619&doc_id=5852859				
<b>Title Description Comments:</b>		January through June 2015				
<b>Action Type:</b>		Enforcement/Orders				
<b>Action Date:</b>		7/22/2015				
<b>Received Issue Date:</b>		7/22/2015				
<b>Action:</b>		Waste Discharge Requirements				
<b>Doc Link:</b>		http://geotracker.waterboards.ca.gov/view_documents?global_id=T10000002619&enforcement_id=6253906&temp table=ENFORCEMENT				
<b>Title Description Comments:</b>		Enrollment in Order No. R9-2008-0081				
<b>Action Type:</b>		Response Requested - Workplans				
<b>Action Date:</b>		2/18/2015				
<b>Received Issue Date:</b>		2/13/2015				
<b>Action:</b>		Interim Remedial Action Plan - Regulator Responded				
<b>Doc Link:</b>		http://geotracker.waterboards.ca.gov/view_documents_all?global_id=T10000002619&doc_id=5830767				
<b>Title Description Comments:</b>						

Map Key	Number of Records	Direction	Distance (mi/ft)	Elev/Diff (ft)	Site	DB
<hr/>						
<b>Action Type:</b>		Response Requested - Reports				
<b>Action Date:</b>		1/30/2015				
<b>Received Issue Date:</b>		1/30/2015				
<b>Action:</b>		Monitoring Report - Semi-Annually				
<b>Doc Link:</b>		http://geotracker.waterboards.ca.gov/view_documents_all?global_id=T10000002619&doc_id=5829868				
<b>Title Description Comments:</b>		Semi-Annual Groundwater Monitoring Report - July thru December 2014				
<b>Action Type:</b>		Response Requested - Reports				
<b>Action Date:</b>		10/23/2014				
<b>Received Issue Date:</b>		10/23/2014				
<b>Action:</b>		Soil Vapor Intrusion Investigation Report - Regulator Responded				
<b>Doc Link:</b>		http://geotracker.waterboards.ca.gov/view_documents_all?global_id=T10000002619&doc_id=5821336				
<b>Title Description Comments:</b>		Soil Vapor Survey and Free Phase Hydrocarbon Investigation Report				
<b>Action Type:</b>		Response Requested - Workplans				
<b>Action Date:</b>		5/6/2014				
<b>Received Issue Date:</b>		5/6/2014				
<b>Action:</b>		Soil and Water Investigation Workplan - Addendum - Regulator Responded				
<b>Doc Link:</b>		http://geotracker.waterboards.ca.gov/view_documents_all?global_id=T10000002619&doc_id=5811924				
<b>Title Description Comments:</b>		Response to Work Plan Approval Letter_050514 - This response to workplan approval letter concurred with DEH's workplan approval, and the consultant agrees to meet our conditions. No response should have been required. DEH approved this workplan with conditions on 4/4/2014. S Weldon				
<b>Action Type:</b>		Response Requested - Workplans				
<b>Action Date:</b>		2/24/2014				
<b>Received Issue Date:</b>		2/26/2014				
<b>Action:</b>		Soil Vapor Intrusion Investigation Workplan - Regulator Responded				
<b>Doc Link:</b>		http://geotracker.waterboards.ca.gov/view_documents_all?global_id=T10000002619&doc_id=5800610				
<b>Title Description Comments:</b>		Soil Gas Workplan				
<b>Action Type:</b>		Other Regulatory Actions				
<b>Action Date:</b>		11/25/2013				
<b>Received Issue Date:</b>		11/25/2013				
<b>Action:</b>		Technical Correspondence / Assistance / Other				
<b>Doc Link:</b>		http://geotracker.waterboards.ca.gov/view_documents?global_id=T10000002619&enforcement_id=6183648&temp table=ENFORCEMENT				
<b>Title Description Comments:</b>		Updated Document Submittal Requirements				
<b>Action Type:</b>		Other Regulatory Actions				
<b>Action Date:</b>		9/25/2013				
<b>Received Issue Date:</b>		9/25/2013				
<b>Action:</b>		Technical Correspondence / Assistance / Other				
<b>Doc Link:</b>		http://geotracker.waterboards.ca.gov/view_documents?global_id=T10000002619&enforcement_id=6176566&temp table=ENFORCEMENT				
<b>Title Description Comments:</b>		DEH Report Response Letter				
<b>Action Type:</b>		Response Requested - Reports				
<b>Action Date:</b>		8/15/2013				
<b>Received Issue Date:</b>		8/15/2013				
<b>Action:</b>		Soil and Water Investigation Report - Regulator Responded				
<b>Doc Link:</b>		http://geotracker.waterboards.ca.gov/view_documents_all?global_id=T10000002619&doc_id=5779931				
<b>Title Description Comments:</b>						



Map Key	Number of Records	Direction	Distance (mi/ft)	Elev/Diff (ft)	Site	DB
---------	-------------------	-----------	------------------	----------------	------	----

Additional Groundwater Assessment and Quarterly Monitoring Report

**Action Type:** Response Requested - Reports  
**Action Date:** 1/17/2013  
**Received Issue Date:** 1/17/2013  
**Action:** Monitoring Report - Semi-Annually  
**Doc Link:** [http://geotracker.waterboards.ca.gov/view\\_documents\\_all?global\\_id=T10000002619&doc\\_id=5770367](http://geotracker.waterboards.ca.gov/view_documents_all?global_id=T10000002619&doc_id=5770367)  
**Title Description Comments:**

3rd & 4th Quarter 2012

**Action Type:** Other Regulatory Actions  
**Action Date:** 1/8/2013  
**Received Issue Date:** 1/8/2013  
**Action:** Technical Correspondence / Assistance / Other  
**Doc Link:** [http://geotracker.waterboards.ca.gov/view\\_documents?global\\_id=T10000002619&enforcement\\_id=6146583&temp\\_table=ENFORCEMENT](http://geotracker.waterboards.ca.gov/view_documents?global_id=T10000002619&enforcement_id=6146583&temp_table=ENFORCEMENT)  
**Title Description Comments:**

Workplan Approval Letter

**Action Type:** Response Requested - Workplans  
**Action Date:** 12/17/2012  
**Received Issue Date:** 12/17/2012  
**Action:** Soil and Water Investigation Workplan - Regulator Responded  
**Doc Link:** [http://geotracker.waterboards.ca.gov/view\\_documents\\_all?global\\_id=T10000002619&doc\\_id=5759227](http://geotracker.waterboards.ca.gov/view_documents_all?global_id=T10000002619&doc_id=5759227)  
**Title Description Comments:**

Work Plan for Additional On-site and Off-site Groundwater Assessment - Responded on 1/08/2013

**Action Type:** Other Regulatory Actions  
**Action Date:** 10/30/2012  
**Received Issue Date:** 10/30/2012  
**Action:** Technical Correspondence / Assistance / Other  
**Doc Link:** [http://geotracker.waterboards.ca.gov/view\\_documents?global\\_id=T10000002619&enforcement\\_id=6141668&temp\\_table=ENFORCEMENT](http://geotracker.waterboards.ca.gov/view_documents?global_id=T10000002619&enforcement_id=6141668&temp_table=ENFORCEMENT)  
**Title Description Comments:**

DEH Directive Letter

**Action Type:** Other Regulatory Actions  
**Action Date:** 10/25/2012  
**Received Issue Date:** 10/25/2012  
**Action:** Technical Correspondence / Assistance / Other  
**Doc Link:**  
**Title Description Comments:**

Site Visit on 10/25/2012 Conducted a site visit with Hydrogeologist to observe monitoring wells on site and to note wells that had been destroyed on the site across the street, 7 day tire. Also observed the concrete lined stream behind 7 day tire.

**Action Type:** Other Regulatory Actions  
**Action Date:** 9/11/2012  
**Received Issue Date:** 9/11/2012  
**Action:** Technical Correspondence / Assistance / Other  
**Doc Link:** [http://geotracker.waterboards.ca.gov/view\\_documents?global\\_id=T10000002619&enforcement\\_id=6138357&temp\\_table=ENFORCEMENT](http://geotracker.waterboards.ca.gov/view_documents?global_id=T10000002619&enforcement_id=6138357&temp_table=ENFORCEMENT)  
**Title Description Comments:**

Electronic mail

**Action Type:** Response Requested - Reports  
**Action Date:** 7/31/2012  
**Received Issue Date:** 7/31/2012

Map Key	Number of Records	Direction	Distance (mi/ft)	Elev/Diff (ft)	Site	DB
<hr/>						
<b>Action:</b>	Site Assessment Report - Regulator Responded					
<b>Doc Link:</b>	<a href="http://geotracker.waterboards.ca.gov/view_documents_all?global_id=T10000002619&amp;doc_id=5749788">http://geotracker.waterboards.ca.gov/view_documents_all?global_id=T10000002619&amp;doc_id=5749788</a>					
<b>Title Description Comments:</b>	Revised Additional Soil and Groundwater Assessment Report					
<b>Action Type:</b>	Other Regulatory Actions					
<b>Action Date:</b>	5/22/2012					
<b>Received Issue Date:</b>	5/22/2012					
<b>Action:</b>	Technical Correspondence / Assistance / Other					
<b>Doc Link:</b>	<a href="http://geotracker.waterboards.ca.gov/view_documents?global_id=T10000002619&amp;enforcement_id=6122475&amp;temp_table=ENFORCEMENT">http://geotracker.waterboards.ca.gov/view_documents?global_id=T10000002619&amp;enforcement_id=6122475&amp;temp_table=ENFORCEMENT</a>					
<b>Title Description Comments:</b>	DEH Report Response					
<b>Action Type:</b>	Response Requested - Reports					
<b>Action Date:</b>	3/1/2012					
<b>Received Issue Date:</b>	3/1/2012					
<b>Action:</b>	Soil and Water Investigation Report - Regulator Responded					
<b>Doc Link:</b>	<a href="http://geotracker.waterboards.ca.gov/view_documents_all?global_id=T10000002619&amp;doc_id=5736110">http://geotracker.waterboards.ca.gov/view_documents_all?global_id=T10000002619&amp;doc_id=5736110</a>					
<b>Title Description Comments:</b>	Additional Soil and Groundwater Assessment Report - Report was not uploaded until end of April.					
<b>Action Type:</b>	Other Regulatory Actions					
<b>Action Date:</b>	1/11/2012					
<b>Received Issue Date:</b>	1/11/2012					
<b>Action:</b>	Technical Correspondence / Assistance / Other					
<b>Doc Link:</b>	<a href="http://geotracker.waterboards.ca.gov/view_documents?global_id=T10000002619&amp;enforcement_id=6108470&amp;temp_table=ENFORCEMENT">http://geotracker.waterboards.ca.gov/view_documents?global_id=T10000002619&amp;enforcement_id=6108470&amp;temp_table=ENFORCEMENT</a>					
<b>Title Description Comments:</b>	DEH approval - Report submittal extension					
<b>Action Type:</b>	Other Regulatory Actions					
<b>Action Date:</b>	8/9/2011					
<b>Received Issue Date:</b>	8/9/2011					
<b>Action:</b>	Technical Correspondence / Assistance / Other					
<b>Doc Link:</b>	<a href="http://geotracker.waterboards.ca.gov/view_documents?global_id=T10000002619&amp;enforcement_id=6095867&amp;temp_table=ENFORCEMENT">http://geotracker.waterboards.ca.gov/view_documents?global_id=T10000002619&amp;enforcement_id=6095867&amp;temp_table=ENFORCEMENT</a>					
<b>Title Description Comments:</b>	Workplan Approval Letter					
<b>Action Type:</b>	Response Requested - Workplans					
<b>Action Date:</b>	3/18/2011					
<b>Received Issue Date:</b>	3/18/2011					
<b>Action:</b>	Soil and Water Investigation Workplan - Regulator Responded					
<b>Doc Link:</b>	<a href="http://geotracker.waterboards.ca.gov/view_documents_all?global_id=T10000002619&amp;doc_id=5716882">http://geotracker.waterboards.ca.gov/view_documents_all?global_id=T10000002619&amp;doc_id=5716882</a>					
<b>Title Description Comments:</b>	Workplan for Additional Soil and Groundwater Assessment					
<b>Action Type:</b>	Other Regulatory Actions					
<b>Action Date:</b>	2/24/2011					
<b>Received Issue Date:</b>	2/24/2011					
<b>Action:</b>	Technical Correspondence / Assistance / Other					
<b>Doc Link:</b>	<a href="http://geotracker.waterboards.ca.gov/view_documents?global_id=T10000002619&amp;enforcement_id=6081814&amp;temp_table=ENFORCEMENT">http://geotracker.waterboards.ca.gov/view_documents?global_id=T10000002619&amp;enforcement_id=6081814&amp;temp_table=ENFORCEMENT</a>					
<b>Title Description Comments:</b>	Workplan Extension Approval					

Map Key	Number of Records	Direction	Distance (mi/ft)	Elev/Diff (ft)	Site	DB
<b>Action Type:</b>		Other Regulatory Actions				
<b>Action Date:</b>		12/21/2010				
<b>Received Issue Date:</b>		12/21/2010				
<b>Action:</b>		Staff Letter				
<b>Doc Link:</b>		<a href="http://geotracker.waterboards.ca.gov/view_documents?global_id=T10000002619&amp;enforcement_id=6073322&amp;temp table=ENFORCEMENT">http://geotracker.waterboards.ca.gov/view_documents?global_id=T10000002619&amp;enforcement_id=6073322&amp;temp table=ENFORCEMENT</a>				
<b>Title Description Comments:</b>						
<b>Action Type:</b>		Other Regulatory Actions				
<b>Action Date:</b>		11/16/2010				
<b>Received Issue Date:</b>		11/16/2010				
<b>Action:</b>		Staff Letter				
<b>Doc Link:</b>						
<b>Title Description Comments:</b>						
Response letter to WP (10/28/10)						
<b>Action Type:</b>		Other Regulatory Actions				
<b>Action Date:</b>		11/16/2010				
<b>Received Issue Date:</b>		11/16/2010				
<b>Action:</b>		Unauthorized Release Form				
<b>Doc Link:</b>		<a href="http://geotracker.waterboards.ca.gov/view_documents?global_id=T10000002619&amp;enforcement_id=6070839&amp;temp table=ENFORCEMENT">http://geotracker.waterboards.ca.gov/view_documents?global_id=T10000002619&amp;enforcement_id=6070839&amp;temp table=ENFORCEMENT</a>				
<b>Title Description Comments:</b>						
5-Day Unauthorized Release Report - 11/16/2010						
<b>Action Type:</b>		Notices				
<b>Action Date:</b>		11/10/2010				
<b>Received Issue Date:</b>		11/10/2010				
<b>Action:</b>		Letter - Notice				
<b>Doc Link:</b>		<a href="http://geotracker.waterboards.ca.gov/view_documents?global_id=T10000002619&amp;enforcement_id=6070840&amp;temp table=ENFORCEMENT">http://geotracker.waterboards.ca.gov/view_documents?global_id=T10000002619&amp;enforcement_id=6070840&amp;temp table=ENFORCEMENT</a>				
<b>Title Description Comments:</b>						
County of San Diego Notice of Pending Case Transer - 11/10/2010						
<b>Action Type:</b>		Notices				
<b>Action Date:</b>		11/4/2010				
<b>Received Issue Date:</b>		11/4/2010				
<b>Action:</b>		Notice of Responsibility				
<b>Doc Link:</b>		<a href="http://geotracker.waterboards.ca.gov/view_documents?global_id=T10000002619&amp;enforcement_id=6068525&amp;temp table=ENFORCEMENT">http://geotracker.waterboards.ca.gov/view_documents?global_id=T10000002619&amp;enforcement_id=6068525&amp;temp table=ENFORCEMENT</a>				
<b>Title Description Comments:</b>						
Notice of Responsibility						
<b>Action Type:</b>		Response Requested - Workplans				
<b>Action Date:</b>		10/30/2010				
<b>Received Issue Date:</b>		10/28/2010				
<b>Action:</b>		Soil and Water Investigation Workplan - Regulator Responded				
<b>Doc Link:</b>		<a href="http://geotracker.waterboards.ca.gov/view_documents_all?global_id=T10000002619&amp;doc_id=5699264">http://geotracker.waterboards.ca.gov/view_documents_all?global_id=T10000002619&amp;doc_id=5699264</a>				
<b>Title Description Comments:</b>						
Work Plan for Additional Soil and Groundwater Assessment; October 28, 2010						
<b>Action Type:</b>		Agreements				
<b>Action Date:</b>		6/25/2010				
<b>Received Issue Date:</b>		6/25/2010				
<b>Action:</b>		Cost Recovery Agreement Settlements / Decrees				
<b>Doc Link:</b>		<a href="http://geotracker.waterboards.ca.gov/view_documents?global_id=T10000002619&amp;enforcement_id=6058702&amp;temp table=ENFORCEMENT">http://geotracker.waterboards.ca.gov/view_documents?global_id=T10000002619&amp;enforcement_id=6058702&amp;temp table=ENFORCEMENT</a>				
<b>Title Description Comments:</b>						
Annual Estimation Letter for Site Cleanup Cost Recovery Program - 2010-2011						

Map Key	Number of Records	Direction	Distance (mi/ft)	Elev/Diff (ft)	Site	DB
---------	-------------------	-----------	------------------	----------------	------	----

**Action Type:** Response Requested - Reports  
**Action Date:** 4/1/2010  
**Received Issue Date:** 7/23/2010  
**Action:** Site Investigation  
**Doc Link:** [http://geotracker.waterboards.ca.gov/view\\_documents\\_all?global\\_id=T10000002619&doc\\_id=5674139](http://geotracker.waterboards.ca.gov/view_documents_all?global_id=T10000002619&doc_id=5674139)  
**Title Description Comments:**

DATA TRANSMITTAL - SUBSURFACE ASSESSMENT; July 23, 2010, AMEC - Initial assessment revealed 2 USTs, removal and additional assessment necessary to complete 13267 requirements.

**Action Type:** Other Regulatory Actions  
**Action Date:** 2/23/2010  
**Received Issue Date:** 2/23/2010  
**Action:** Staff Letter  
**Doc Link:**  
**Title Description Comments:**

Work Plan concurrence

**Action Type:** Response Requested - Workplans  
**Action Date:** 12/3/2009  
**Received Issue Date:** 2/9/2010  
**Action:** Site Investigation Workplan  
**Doc Link:**  
**Title Description Comments:**

Work Plan for Site Investigation and Characterization

**Action Type:** Enforcement/Orders  
**Action Date:** 9/8/2009  
**Received Issue Date:** 9/8/2009  
**Action:** 13267 Requirement  
**Doc Link:** [http://geotracker.waterboards.ca.gov/view\\_documents?global\\_id=T10000002619&enforcement\\_id=6029717&temp\\_table=ENFORCEMENT](http://geotracker.waterboards.ca.gov/view_documents?global_id=T10000002619&enforcement_id=6029717&temp_table=ENFORCEMENT)  
**Title Description Comments:**

Investigative Order No. R9-2009-0150

**Action Type:** Cleanup Action  
**Action Date:** 8/26/2015  
**Received Issue Date:**  
**Action:** Excavation  
**Doc Link:**  
**Title Description Comments:**

Excavation of a 30 x 40 foot area to a depth of 8.5 below ground surface, which is approximately 1.5 to 2.0 feet below the water table. 937 pounds of ORC pellets were applied to the bottom of the excavation before backfilling.

**Action Type:** Leak Action  
**Action Date:** 12/17/2008  
**Received Issue Date:**  
**Action:** Leak Began  
**Doc Link:**  
**Title Description Comments:**

**Action Type:** Leak Action  
**Action Date:** 12/17/2008  
**Received Issue Date:**  
**Action:** Leak Reported  
**Doc Link:**  
**Title Description Comments:**

Map Key	Number of Records	Direction	Distance (mi/ft)	Elev/Diff (ft)	Site	DB
<b>Action Type:</b>		Leak Action				
<b>Action Date:</b>		12/17/2008				
<b>Received Issue Date:</b>						
<b>Action:</b>		Leak Stopped				
<b>Doc Link:</b>						
<b>Title Description Comments:</b>						
<b>Action Type:</b>		Leak Action				
<b>Action Date:</b>		12/17/2008				
<b>Received Issue Date:</b>						
<b>Action:</b>		Leak Discovery				
<b>Doc Link:</b>						
<b>Title Description Comments:</b>						
<b>Action Type:</b>		Enforcement - Other				
<b>Action Date:</b>						
<b>Received Issue Date:</b>						
<b>Action:</b>		Unknown				
<b>Doc Link:</b>						
<b>Title Description Comments:</b>						

**LUST Cleanup Sites from GeoTracker Search - Documents (as of Jan 18, 2019)**

<b>Document Type:</b>	Site Documents	<b>Size :</b>	
<b>Document Date:</b>	2/21/2019	<b>Submitted By:</b>	SUKHMANI BRAR (REGULATOR)
<b>Type:</b>	CLEAN UP FUND - 5-YEAR REVIEW SUMMARY	<b>Submitted:</b>	
<b>Title:</b>	19814 1ST RSR RATIONALE FOR ADDITIONAL WORK FEBRUARY 2019		
<b>Title Link:</b>	<a href="http://geotracker.waterboards.ca.gov/view_documents?global_id=T10000002619&amp;document_id=5986763">http://geotracker.waterboards.ca.gov/view_documents?global_id=T10000002619&amp;document_id=5986763</a>		
<b>Document Type:</b>	Site Documents	<b>Size :</b>	
<b>Document Date:</b>	2/13/2019	<b>Submitted By:</b>	ED PAREDES (REGULATOR)
<b>Type:</b>	TECHNICAL CORRESPONDENCE / ASSISTANCE / OTHER	<b>Submitted:</b>	
<b>Title:</b>	RESPONSE TO RACR COMMENTS		
<b>Title Link:</b>	<a href="http://geotracker.waterboards.ca.gov/view_documents?global_id=T10000002619&amp;enforcement_id=6385298">http://geotracker.waterboards.ca.gov/view_documents?global_id=T10000002619&amp;enforcement_id=6385298</a>		
<b>Document Type:</b>	Monitoring Reports	<b>Size :</b>	3,456 KB
<b>Document Date:</b>	1/31/2019	<b>Submitted By:</b>	AMEC IRVINE (AUTH_RP)
<b>Type:</b>	MONITORING REPORT - SEMI-ANNUALLY	<b>Submitted:</b>	
<b>Title:</b>	SECOND SEMI-ANNUAL 2018 GROUNDWATER MONITORING REPORT		
<b>Title Link:</b>	<a href="http://geotracker.waterboards.ca.gov/esi/uploads/geo_report/2234161615/T10000002619.PDF">http://geotracker.waterboards.ca.gov/esi/uploads/geo_report/2234161615/T10000002619.PDF</a>		
<b>Document Type:</b>	Site Documents	<b>Size :</b>	110 KB
<b>Document Date:</b>	9/7/2018	<b>Submitted By:</b>	AMEC IRVINE (AUTH_RP)
<b>Type:</b>	RESPONSE TO COMMENTS	<b>Submitted:</b>	
<b>Title:</b>	RESPONSE TO REMEDIAL ACTION COMPLETION REPORT COMMENTS		
<b>Title Link:</b>	<a href="http://geotracker.waterboards.ca.gov/esi/uploads/geo_report/9142874360/T10000002619.PDF">http://geotracker.waterboards.ca.gov/esi/uploads/geo_report/9142874360/T10000002619.PDF</a>		
<b>Document Type:</b>	Monitoring Reports	<b>Size :</b>	2,436 KB
<b>Document Date:</b>	7/31/2018	<b>Submitted By:</b>	AMEC IRVINE (AUTH_RP)
<b>Type:</b>	MONITORING REPORT - SEMI-ANNUALLY	<b>Submitted:</b>	
<b>Title:</b>	FIRST SEMI-ANNUAL 2018 GROUNDWATER MONITORING REPORT		
<b>Title Link:</b>	<a href="http://geotracker.waterboards.ca.gov/esi/uploads/geo_report/7057031452/T10000002619.PDF">http://geotracker.waterboards.ca.gov/esi/uploads/geo_report/7057031452/T10000002619.PDF</a>		
<b>Document Type:</b>	Site Documents	<b>Size :</b>	
<b>Document Date:</b>	12/15/2017	<b>Submitted By:</b>	ED PAREDES (REGULATOR)
<b>Type:</b>	TECHNICAL CORRESPONDENCE / ASSISTANCE / OTHER	<b>Submitted:</b>	
<b>Title:</b>	REMEDIAL ACTION COMPLETION REPORT		
<b>Title Link:</b>	<a href="http://geotracker.waterboards.ca.gov/view_documents?global_id=T10000002619&amp;enforcement_id=6343522">http://geotracker.waterboards.ca.gov/view_documents?global_id=T10000002619&amp;enforcement_id=6343522</a>		
<b>Document Type:</b>	Site Documents	<b>Size :</b>	10,641 KB
<b>Document Date:</b>	10/5/2017	<b>Submitted By:</b>	AMEC IRVINE (AUTH_RP)
<b>Type:</b>	REMEDIAL ACTION COMPLETE	<b>Submitted:</b>	

Map Key	Number of Records	Direction	Distance (mi/ft)	Elev/Diff (ft)	Site	DB
<hr/>						
Title:	REMEDIAL ACTION COMPLETION REPORT 100517					
Title Link:	<a href="http://geotracker.waterboards.ca.gov/esi/uploads/geo_report/5207638680/T10000002619.PDF">http://geotracker.waterboards.ca.gov/esi/uploads/geo_report/5207638680/T10000002619.PDF</a>					
Document Type:	Monitoring Reports			Size :	3,201 KB	
Document Date:	10/31/2016			Submitted By:	AMEC IRVINE (AUTH_RP)	
Type:	MONITORING REPORT - QUARTERLY			Submitted:		
Title:	THIRD QUARTER 2016 GROUNDWATER MONITORING REPORT					
Title Link:	<a href="http://geotracker.waterboards.ca.gov/esi/uploads/geo_report/9183012545/T10000002619.PDF">http://geotracker.waterboards.ca.gov/esi/uploads/geo_report/9183012545/T10000002619.PDF</a>					
Document Type:	Site Documents			Size :		
Document Date:	10/11/2016			Submitted By:	TERESA SHERMAN (REGULATOR)	
Type:	TECHNICAL CORRESPONDENCE / ASSISTANCE / OTHER			Submitted:		
Title:	SAM CASE MANAGER CHANGE					
Title Link:	<a href="http://geotracker.waterboards.ca.gov/view_documents?global_id=T10000002619&amp;enforcement_id=6300696">http://geotracker.waterboards.ca.gov/view_documents?global_id=T10000002619&amp;enforcement_id=6300696</a>					
Document Type:	Site Documents			Size :		
Document Date:	9/12/2016			Submitted By:	LAURIE APECECHEA (REGULATOR)	
Type:	TECHNICAL CORRESPONDENCE / ASSISTANCE / OTHER			Submitted:		
Title:	SAM PROJECT MANAGER TRANSFER					
Title Link:	<a href="http://geotracker.waterboards.ca.gov/view_documents?global_id=T10000002619&amp;enforcement_id=6297611">http://geotracker.waterboards.ca.gov/view_documents?global_id=T10000002619&amp;enforcement_id=6297611</a>					
Document Type:	Monitoring Reports			Size :	3,063 KB	
Document Date:	7/28/2016			Submitted By:	AMEC IRVINE (AUTH_RP)	
Type:	MONITORING REPORT - QUARTERLY			Submitted:		
Title:	SECOND QUARTER 2016 GROUNDWATER MONITORING REPORT					
Title Link:	<a href="http://geotracker.waterboards.ca.gov/esi/uploads/geo_report/5608061373/T10000002619.PDF">http://geotracker.waterboards.ca.gov/esi/uploads/geo_report/5608061373/T10000002619.PDF</a>					
Document Type:	Monitoring Reports			Size :	2,842 KB	
Document Date:	4/28/2016			Submitted By:	AMEC IRVINE (AUTH_RP)	
Type:	MONITORING REPORT - QUARTERLY			Submitted:		
Title:	FIRST QUARTER 2016 GROUNDWATER MONITORING REPORT					
Title Link:	<a href="http://geotracker.waterboards.ca.gov/esi/uploads/geo_report/3158255040/T10000002619.PDF">http://geotracker.waterboards.ca.gov/esi/uploads/geo_report/3158255040/T10000002619.PDF</a>					
Document Type:	Monitoring Reports			Size :	3,626 KB	
Document Date:	1/29/2016			Submitted By:	AMEC IRVINE (AUTH_RP)	
Type:	MONITORING REPORT - QUARTERLY			Submitted:		
Title:	THIRD AND FOURTH QUARTER 2015 GROUNDWATER MONITORING REPORT					
Title Link:	<a href="http://geotracker.waterboards.ca.gov/esi/uploads/geo_report/2207481145/T10000002619.PDF">http://geotracker.waterboards.ca.gov/esi/uploads/geo_report/2207481145/T10000002619.PDF</a>					
Document Type:	Monitoring Reports			Size :	3,469 KB	
Document Date:	7/31/2015			Submitted By:	AMEC IRVINE (AUTH_RP)	
Type:	MONITORING REPORT - SEMI-ANNUALLY			Submitted:		
Title:	SEMI-ANNUAL GROUNDWATER MONITORING REPORT 073115					
Title Link:	<a href="http://geotracker.waterboards.ca.gov/esi/uploads/geo_report/5272864639/T10000002619.PDF">http://geotracker.waterboards.ca.gov/esi/uploads/geo_report/5272864639/T10000002619.PDF</a>					
Document Type:	Site Documents			Size :		
Document Date:	7/22/2015			Submitted By:	CHARLES CHENG (REGULATOR)	
Type:	WASTE DISCHARGE REQUIREMENTS			Submitted:		
Title:	ENROLLMENT IN ORDER NO. R9-2008-0081					
Title Link:	<a href="http://geotracker.waterboards.ca.gov/view_documents?global_id=T10000002619&amp;enforcement_id=6253906">http://geotracker.waterboards.ca.gov/view_documents?global_id=T10000002619&amp;enforcement_id=6253906</a>					
Document Type:	Site Documents			Size :	6,948 KB	
Document Date:	2/13/2015			Submitted By:	AMEC IRVINE (AUTH_RP)	
Type:	INTERIM REMEDIAL ACTION REPORT			Submitted:		
Title:	INTERIM REMEDIAL ACTION PLAN 021315					
Title Link:	<a href="http://geotracker.waterboards.ca.gov/esi/uploads/geo_report/3549049139/T10000002619.PDF">http://geotracker.waterboards.ca.gov/esi/uploads/geo_report/3549049139/T10000002619.PDF</a>					
Document Type:	Site Documents			Size :		
Document Date:	2/13/2015			Submitted By:	LAURIE APECECHEA (REGULATOR)	
Type:	INTERIM REMEDIAL ACTION PLAN			Submitted:		
Title:	UNKNOWN - REGULATOR RESPONSE					
Title Link:	<a href="http://geotracker.waterboards.ca.gov/view_documents?global_id=T10000002619&amp;document_id=5830767">http://geotracker.waterboards.ca.gov/view_documents?global_id=T10000002619&amp;document_id=5830767</a>					
Document Type:	Monitoring Reports			Size :	3,966 KB	
Document Date:	1/30/2015			Submitted By:	AMEC IRVINE (AUTH_RP)	
Type:	MONITORING REPORT - SEMI-ANNUALLY			Submitted:		
Title:	SEMI-ANNUAL GROUNDWATER MONITORING REPORT 013015					



Map Key	Number of Records	Direction	Distance (mi/ft)	Elev/Diff (ft)	Site	DB
<hr/>						
<b>Title Link:</b>	<a href="http://geotracker.waterboards.ca.gov/esi/uploads/geo_report/1129854321/T10000002619.PDF">http://geotracker.waterboards.ca.gov/esi/uploads/geo_report/1129854321/T10000002619.PDF</a>					
<b>Document Type:</b>	Site Documents			<b>Size :</b>		
<b>Document Date:</b>	10/23/2014			<b>Submitted By:</b>	LAURIE APECECHEA (REGULATOR)	
<b>Type:</b>	SOIL VAPOR INTRUSION INVESTIGATION REPORT			<b>Submitted:</b>		
<b>Title:</b>	SOIL VAPOR SURVEY AND FREE PHASE HYDROCARBON INVESTIGATION REPORT - REGULATOR RESPONSE					
<b>Title Link:</b>	<a href="http://geotracker.waterboards.ca.gov/view_documents?global_id=T10000002619&amp;document_id=5821336">http://geotracker.waterboards.ca.gov/view_documents?global_id=T10000002619&amp;document_id=5821336</a>					
<b>Document Type:</b>	Site Documents			<b>Size :</b>	6,705 KB	
<b>Document Date:</b>	10/23/2014			<b>Submitted By:</b>	AMEC IRVINE (AUTH_RP)	
<b>Type:</b>	SOIL VAPOR INTRUSION INVESTIGATION REPORT			<b>Submitted:</b>		
<b>Title:</b>	SOIL VAPOR SURVEY AND FREE PHASE HYDROCARBON INVESTIGATION REPORT					
<b>Title Link:</b>	<a href="http://geotracker.waterboards.ca.gov/esi/uploads/geo_report/9712892055/T10000002619.PDF">http://geotracker.waterboards.ca.gov/esi/uploads/geo_report/9712892055/T10000002619.PDF</a>					
<b>Document Type:</b>	Site Documents			<b>Size :</b>	656 KB	
<b>Document Date:</b>	5/5/2014			<b>Submitted By:</b>	AMEC IRVINE (AUTH_RP)	
<b>Type:</b>	SOIL AND WATER INVESTIGATION WORKPLAN - ADDENDUM			<b>Submitted:</b>		
<b>Title:</b>	RESPONSE TO WORK PLAN APPROVAL LETTER_050514					
<b>Title Link:</b>	<a href="http://geotracker.waterboards.ca.gov/esi/uploads/geo_report/4324563205/T10000002619.PDF">http://geotracker.waterboards.ca.gov/esi/uploads/geo_report/4324563205/T10000002619.PDF</a>					
<b>Document Type:</b>	Site Documents			<b>Size :</b>	1,420 KB	
<b>Document Date:</b>	2/26/2014			<b>Submitted By:</b>	AMEC IRVINE (AUTH_RP)	
<b>Type:</b>	OTHER WORKPLAN			<b>Submitted:</b>		
<b>Title:</b>	SOIL GAS AND TPH WORK PLAN 022414					
<b>Title Link:</b>	<a href="http://geotracker.waterboards.ca.gov/esi/uploads/geo_report/7471091568/T10000002619.PDF">http://geotracker.waterboards.ca.gov/esi/uploads/geo_report/7471091568/T10000002619.PDF</a>					
<b>Document Type:</b>	Site Documents			<b>Size :</b>		
<b>Document Date:</b>	2/26/2014			<b>Submitted By:</b>	LAURIE APECECHEA (REGULATOR)	
<b>Type:</b>	SOIL VAPOR INTRUSION INVESTIGATION WORKPLAN			<b>Submitted:</b>		
<b>Title:</b>	SOIL GAS WORKPLAN - REGULATOR RESPONSE					
<b>Title Link:</b>	<a href="http://geotracker.waterboards.ca.gov/view_documents?global_id=T10000002619&amp;document_id=5800610">http://geotracker.waterboards.ca.gov/view_documents?global_id=T10000002619&amp;document_id=5800610</a>					
<b>Document Type:</b>	Monitoring Reports			<b>Size :</b>	2,108 KB	
<b>Document Date:</b>	2/14/2014*			<b>Submitted By:</b>	AMEC IRVINE (AUTH_RP)	
<b>Type:</b>	MONITORING REPORT - SEMI-ANNUALLY			<b>Submitted:</b>		
<b>Title:</b>	SEMI-ANNUAL GROUNDWATER MONITORING REPORT 021414					
<b>Title Link:</b>	<a href="http://geotracker.waterboards.ca.gov/esi/uploads/geo_report/2697984218/T10000002619.PDF">http://geotracker.waterboards.ca.gov/esi/uploads/geo_report/2697984218/T10000002619.PDF</a>					
<b>Document Type:</b>	Site Documents			<b>Size :</b>		
<b>Document Date:</b>	11/25/2013			<b>Submitted By:</b>	LAURIE APECECHEA (REGULATOR)	
<b>Type:</b>	TECHNICAL CORRESPONDENCE / ASSISTANCE / OTHER			<b>Submitted:</b>		
<b>Title:</b>	UPDATED DOCUMENT SUBMITTAL REQUIREMENTS					
<b>Title Link:</b>	<a href="http://geotracker.waterboards.ca.gov/view_documents?global_id=T10000002619&amp;enforcement_id=6183648">http://geotracker.waterboards.ca.gov/view_documents?global_id=T10000002619&amp;enforcement_id=6183648</a>					
<b>Document Type:</b>	Site Documents			<b>Size :</b>		
<b>Document Date:</b>	9/25/2013			<b>Submitted By:</b>	LAURIE APECECHEA (REGULATOR)	
<b>Type:</b>	TECHNICAL CORRESPONDENCE / ASSISTANCE / OTHER			<b>Submitted:</b>		
<b>Title:</b>	DEH REPORT RESPONSE LETTER					
<b>Title Link:</b>	<a href="http://geotracker.waterboards.ca.gov/view_documents?global_id=T10000002619&amp;enforcement_id=6176566">http://geotracker.waterboards.ca.gov/view_documents?global_id=T10000002619&amp;enforcement_id=6176566</a>					
<b>Document Type:</b>	Site Documents			<b>Size :</b>		
<b>Document Date:</b>	8/15/2013			<b>Submitted By:</b>	LAURIE APECECHEA (REGULATOR)	
<b>Type:</b>	SOIL AND WATER INVESTIGATION REPORT			<b>Submitted:</b>		
<b>Title:</b>	ADDITIONAL GROUNDWATER ASSESSMENT AND QUARTERLY MONITORING REPORT - REGULATOR RESPONSE					
<b>Title Link:</b>	<a href="http://geotracker.waterboards.ca.gov/view_documents?global_id=T10000002619&amp;document_id=5779931">http://geotracker.waterboards.ca.gov/view_documents?global_id=T10000002619&amp;document_id=5779931</a>					
<b>Document Type:</b>	Site Documents			<b>Size :</b>	7,094 KB	
<b>Document Date:</b>	8/14/2013			<b>Submitted By:</b>	AMEC IRVINE (AUTH_RP)	
<b>Type:</b>	SITE ASSESSMENT REPORT			<b>Submitted:</b>		
<b>Title:</b>	ADDITIONAL GROUNDWATER ASSESSMENT AND QUARTERLY GROUNDWATER MONITORING REPORTS					

Map Key	Number of Records	Direction	Distance (mi/ft)	Elev/Diff (ft)	Site	DB
<hr/>						
<b>Title Link:</b>	<a href="http://geotracker.waterboards.ca.gov/esi/uploads/geo_report/2552415370/T10000002619.PDF">http://geotracker.waterboards.ca.gov/esi/uploads/geo_report/2552415370/T10000002619.PDF</a>					
<b>Document Type:</b>	Monitoring Reports			<b>Size :</b>	4,215 KB	
<b>Document Date:</b>	1/16/2013			<b>Submitted By:</b>	AMEC IRVINE (AUTH_RP)	
<b>Type:</b>	MONITORING REPORT - QUARTERLY			<b>Submitted:</b>		
<b>Title:</b>	THIRD AND FOURTH QUARTER 2012 GROUNDWATER MONITORING REPORT 011613					
<b>Title Link:</b>	<a href="http://geotracker.waterboards.ca.gov/esi/uploads/geo_report/7819822192/T10000002619.PDF">http://geotracker.waterboards.ca.gov/esi/uploads/geo_report/7819822192/T10000002619.PDF</a>					
<b>Document Type:</b>	Site Documents			<b>Size :</b>		
<b>Document Date:</b>	1/8/2013			<b>Submitted By:</b>	LAURIE APECECHEA (REGULATOR)	
<b>Type:</b>	TECHNICAL CORRESPONDENCE / ASSISTANCE / OTHER			<b>Submitted:</b>		
<b>Title:</b>	WORKPLAN APPROVAL LETTER					
<b>Title Link:</b>	<a href="http://geotracker.waterboards.ca.gov/view_documents?global_id=T10000002619&amp;enforcement_id=6146583">http://geotracker.waterboards.ca.gov/view_documents?global_id=T10000002619&amp;enforcement_id=6146583</a>					
<b>Document Type:</b>	Site Documents			<b>Size :</b>	1,001 KB	
<b>Document Date:</b>	12/14/2012			<b>Submitted By:</b>	AMEC IRVINE (AUTH_RP)	
<b>Type:</b>	SOIL AND WATER INVESTIGATION WORKPLAN			<b>Submitted:</b>		
<b>Title:</b>	WORK PLAN FOR ADDITIONAL ON-SITE AND OFF-SITE GROUNDWATER ASSESSMENT					
<b>Title Link:</b>	<a href="http://geotracker.waterboards.ca.gov/esi/uploads/geo_report/3769897401/T10000002619.PDF">http://geotracker.waterboards.ca.gov/esi/uploads/geo_report/3769897401/T10000002619.PDF</a>					
<b>Document Type:</b>	Site Documents			<b>Size :</b>		
<b>Document Date:</b>	10/30/2012			<b>Submitted By:</b>	LAURIE APECECHEA (REGULATOR)	
<b>Type:</b>	TECHNICAL CORRESPONDENCE / ASSISTANCE / OTHER			<b>Submitted:</b>		
<b>Title:</b>	DEH DIRECTIVE LETTER					
<b>Title Link:</b>	<a href="http://geotracker.waterboards.ca.gov/view_documents?global_id=T10000002619&amp;enforcement_id=6141668">http://geotracker.waterboards.ca.gov/view_documents?global_id=T10000002619&amp;enforcement_id=6141668</a>					
<b>Document Type:</b>	Site Documents			<b>Size :</b>		
<b>Document Date:</b>	9/11/2012			<b>Submitted By:</b>	LAURIE APECECHEA (REGULATOR)	
<b>Type:</b>	TECHNICAL CORRESPONDENCE / ASSISTANCE / OTHER			<b>Submitted:</b>		
<b>Title:</b>	ELECTRONIC MAIL					
<b>Title Link:</b>	<a href="http://geotracker.waterboards.ca.gov/view_documents?global_id=T10000002619&amp;enforcement_id=6138357">http://geotracker.waterboards.ca.gov/view_documents?global_id=T10000002619&amp;enforcement_id=6138357</a>					
<b>Document Type:</b>	Site Documents			<b>Size :</b>	77 KB	
<b>Document Date:</b>	7/30/2012			<b>Submitted By:</b>	AMEC IRVINE (AUTH_RP)	
<b>Type:</b>	SITE ASSESSMENT REPORT			<b>Submitted:</b>		
<b>Title:</b>	REVISED REPORT COVER LETTER 073012					
<b>Title Link:</b>	<a href="http://geotracker.waterboards.ca.gov/esi/uploads/geo_report/3947182834/T10000002619.PDF">http://geotracker.waterboards.ca.gov/esi/uploads/geo_report/3947182834/T10000002619.PDF</a>					
<b>Document Type:</b>	Site Documents			<b>Size :</b>	14,658 KB	
<b>Document Date:</b>	7/30/2012			<b>Submitted By:</b>	AMEC IRVINE (AUTH_RP)	
<b>Type:</b>	SITE ASSESSMENT REPORT			<b>Submitted:</b>		
<b>Title:</b>	REVISED ADDITIONAL SOIL AND GROUNDWATER ASSESSMENT REPORT 073012					
<b>Title Link:</b>	<a href="http://geotracker.waterboards.ca.gov/esi/uploads/geo_report/4121372997/T10000002619.PDF">http://geotracker.waterboards.ca.gov/esi/uploads/geo_report/4121372997/T10000002619.PDF</a>					
<b>Document Type:</b>	Site Documents			<b>Size :</b>		
<b>Document Date:</b>	5/22/2012			<b>Submitted By:</b>	LAURIE APECECHEA (REGULATOR)	
<b>Type:</b>	TECHNICAL CORRESPONDENCE / ASSISTANCE / OTHER			<b>Submitted:</b>		
<b>Title:</b>	DEH REPORT RESPONSE					
<b>Title Link:</b>	<a href="http://geotracker.waterboards.ca.gov/view_documents?global_id=T10000002619&amp;enforcement_id=6122475">http://geotracker.waterboards.ca.gov/view_documents?global_id=T10000002619&amp;enforcement_id=6122475</a>					
<b>Document Type:</b>	Site Documents			<b>Size :</b>	11,325 KB	
<b>Document Date:</b>	2/29/2012			<b>Submitted By:</b>	AMEC IRVINE (AUTH_RP)	
<b>Type:</b>	SITE ASSESSMENT REPORT			<b>Submitted:</b>		
<b>Title:</b>	ADDITIONAL SOIL AND GROUNDWATER AASSESSMENT REPORT					
<b>Title Link:</b>	<a href="http://geotracker.waterboards.ca.gov/esi/uploads/geo_report/3536376237/T10000002619.PDF">http://geotracker.waterboards.ca.gov/esi/uploads/geo_report/3536376237/T10000002619.PDF</a>					
<b>Document Type:</b>	Site Documents			<b>Size :</b>		
<b>Document Date:</b>	1/11/2012			<b>Submitted By:</b>	LAURIE APECECHEA (REGULATOR)	
<b>Type:</b>	TECHNICAL CORRESPONDENCE / ASSISTANCE / OTHER			<b>Submitted:</b>		
<b>Title:</b>	DEH APPROVAL - REPORT SUBMITTAL EXTENSION					
<b>Title Link:</b>	<a href="http://geotracker.waterboards.ca.gov/view_documents?global_id=T10000002619&amp;enforcement_id=6108470">http://geotracker.waterboards.ca.gov/view_documents?global_id=T10000002619&amp;enforcement_id=6108470</a>					
<b>Document Type:</b>	Site Documents			<b>Size :</b>		

Map Key	Number of Records	Direction	Distance (mi/ft)	Elev/Diff (ft)	Site	DB
<b>Document Date:</b> <b>Type:</b>	8/9/2011 TECHNICAL CORRESPONDENCE / ASSISTANCE / OTHER				<b>Submitted By:</b> <b>Submitted:</b>	LAURIE APECECHEA (REGULATOR)
<b>Title:</b> <b>Title Link:</b>	WORKPLAN APPROVAL LETTER <a href="http://geotracker.waterboards.ca.gov/view_documents?global_id=T10000002619&amp;enforcement_id=6095867">http://geotracker.waterboards.ca.gov/view_documents?global_id=T10000002619&amp;enforcement_id=6095867</a>					
<b>Document Type:</b> <b>Document Date:</b> <b>Type:</b>	Site Documents 3/18/2011 SOIL AND WATER INVESTIGATION WORKPLAN				<b>Size :</b> <b>Submitted By:</b> <b>Submitted:</b>	LAURIE APECECHEA (REGULATOR)
<b>Title:</b> <b>Title Link:</b>	WORKPLAN FOR ADDITIONAL SOIL AND GROUNDWATER ASSESSMENT - REGULATOR RESPONSE <a href="http://geotracker.waterboards.ca.gov/view_documents?global_id=T10000002619&amp;document_id=5716882">http://geotracker.waterboards.ca.gov/view_documents?global_id=T10000002619&amp;document_id=5716882</a>					
<b>Document Type:</b> <b>Document Date:</b> <b>Type:</b>	Site Documents 3/14/2011 SOIL AND WATER INVESTIGATION WORKPLAN				<b>Size :</b> <b>Submitted By:</b> <b>Submitted:</b>	1,744 KB AMEC IRVINE (AUTH_RP)
<b>Title:</b> <b>Title Link:</b>	WORK PLAN FOR ADDITIONAL SOIL AND GROUNDWATER ASSESSMENT <a href="http://geotracker.waterboards.ca.gov/esi/uploads/geo_report/9330117762/T10000002619.PDF">http://geotracker.waterboards.ca.gov/esi/uploads/geo_report/9330117762/T10000002619.PDF</a>					
<b>Document Type:</b> <b>Document Date:</b> <b>Type:</b>	Site Documents 2/24/2011 TECHNICAL CORRESPONDENCE / ASSISTANCE / OTHER				<b>Size :</b> <b>Submitted By:</b> <b>Submitted:</b>	KEITH KEZER (REGULATOR)
<b>Title:</b> <b>Title Link:</b>	WORKPLAN EXTENSION APPROVAL <a href="http://geotracker.waterboards.ca.gov/view_documents?global_id=T10000002619&amp;enforcement_id=6081814">http://geotracker.waterboards.ca.gov/view_documents?global_id=T10000002619&amp;enforcement_id=6081814</a>					
<b>Document Type:</b> <b>Document Date:</b> <b>Type:</b>	Site Documents 12/21/2010 STAFF LETTER				<b>Size :</b> <b>Submitted By:</b> <b>Submitted:</b>	KEITH KEZER (REGULATOR)
<b>Title:</b> <b>Title Link:</b>	UNKNOWN <a href="http://geotracker.waterboards.ca.gov/view_documents?global_id=T10000002619&amp;enforcement_id=6073322">http://geotracker.waterboards.ca.gov/view_documents?global_id=T10000002619&amp;enforcement_id=6073322</a>					
<b>Document Type:</b> <b>Document Date:</b> <b>Type:</b>	Site Documents 11/16/2010 UNAUTHORIZED RELEASE FORM				<b>Size :</b> <b>Submitted By:</b> <b>Submitted:</b>	KEITH KEZER (REGULATOR)
<b>Title:</b> <b>Title Link:</b>	5-DAY UNAUTHORIZED RELEASE REPORT - 11/16/2010 <a href="http://geotracker.waterboards.ca.gov/view_documents?global_id=T10000002619&amp;enforcement_id=6070839">http://geotracker.waterboards.ca.gov/view_documents?global_id=T10000002619&amp;enforcement_id=6070839</a>					
<b>Document Type:</b> <b>Document Date:</b> <b>Type:</b>	Site Documents 11/10/2010 LETTER - NOTICE				<b>Size :</b> <b>Submitted By:</b> <b>Submitted:</b>	KEITH KEZER (REGULATOR)
<b>Title:</b> <b>Title Link:</b>	COUNTY OF SAN DIEGO NOTICE OF PENDING CASE TRANSER - 11/10/2010 <a href="http://geotracker.waterboards.ca.gov/view_documents?global_id=T10000002619&amp;enforcement_id=6070840">http://geotracker.waterboards.ca.gov/view_documents?global_id=T10000002619&amp;enforcement_id=6070840</a>					
<b>Document Type:</b> <b>Document Date:</b> <b>Type:</b>	Site Documents 11/4/2010 NOTICE OF RESPONSIBILITY				<b>Size :</b> <b>Submitted By:</b> <b>Submitted:</b>	KEITH KEZER (REGULATOR)
<b>Title:</b> <b>Title Link:</b>	NOTICE OF RESPONSIBILITY <a href="http://geotracker.waterboards.ca.gov/view_documents?global_id=T10000002619&amp;enforcement_id=6068525">http://geotracker.waterboards.ca.gov/view_documents?global_id=T10000002619&amp;enforcement_id=6068525</a>					
<b>Document Type:</b> <b>Document Date:</b> <b>Type:</b>	Site Documents 10/28/2010 OTHER WORKPLAN				<b>Size :</b> <b>Submitted By:</b> <b>Submitted:</b>	2,323 KB AMEC IRVINE (AUTH_RP)
<b>Title:</b> <b>Title Link:</b>	WORK PLAN FOR ADDITIONAL SOIL AND GROUNDWATER ASSESSMENT <a href="http://geotracker.waterboards.ca.gov/esi/uploads/geo_report/4972940027/T10000002619.PDF">http://geotracker.waterboards.ca.gov/esi/uploads/geo_report/4972940027/T10000002619.PDF</a>					
<b>Document Type:</b> <b>Document Date:</b> <b>Type:</b>	Site Documents 7/23/2010 SITE ASSESSMENT REPORT				<b>Size :</b> <b>Submitted By:</b> <b>Submitted:</b>	5,781 KB AMEC IRVINE (AUTH_RP)
<b>Title:</b> <b>Title Link:</b>	DATA TRANSMITTAL - SUBSURFACE ASSESSMENT <a href="http://geotracker.waterboards.ca.gov/esi/uploads/geo_report/6803262293/T10000002619.PDF">http://geotracker.waterboards.ca.gov/esi/uploads/geo_report/6803262293/T10000002619.PDF</a>					
<b>Document Type:</b> <b>Document Date:</b> <b>Type:</b>	Site Documents 6/25/2010 COST RECOVERY AGREEMENT SETTLEMENTS / DECREES				<b>Size :</b> <b>Submitted By:</b> <b>Submitted:</b>	(REGULATOR)
<b>Title:</b> <b>Title Link:</b>	ANNUAL ESTIMATION LETTER FOR SITE CLEANUP COST RECOVERY PROGRAM - 2010-2011 <a href="http://geotracker.waterboards.ca.gov/view_documents?global_id=T10000002619&amp;enforcement_id=6058702">http://geotracker.waterboards.ca.gov/view_documents?global_id=T10000002619&amp;enforcement_id=6058702</a>					

Map Key	Number of Records	Direction	Distance (mi/ft)	Elev/Diff (ft)	Site	DB
<hr/>						
Document Type:	Site Documents			Size :	1,981 KB	
Document Date:	2/10/2010			Submitted By:	AMEC IRVINE (AUTH_RP)	
Type:	SOIL AND WATER INVESTIGATION WORKPLAN			Submitted:		
Title:	WORK PLAN FOR SITE INVESTIGATION AND CHARACTERIZATION					
Title Link:	http://geotracker.waterboards.ca.gov/esi/uploads/geo_report/4639092981/T10000002619.PDF					
<hr/>						
Document Type:	Site Documents			Size :		
Document Date:	9/8/2009			Submitted By:	(REGULATOR)	
Type:	13267 REQUIREMENT			Submitted:		
Title:	INVESTIGATIVE ORDER NO. R9-2009-0150					
Title Link:	http://geotracker.waterboards.ca.gov/view_documents?global_id=T10000002619&enforcement_id=6029717					
<hr/>						
<a href="#">28</a>	1 of 1	NNE	0.11 / 564.17	46.39 / 8	AGRI CHEMICAL AND SUPPLY 2002 OCEANSIDE BLVD OCEANSIDE CA 92054	ENVIROSTOR
Estor/EPA ID:	37510116			Permit Renewal Lead:		
Site Code:				Project Manager:		
Nat Priority List:	NO			Supervisor:		
Acres:	NONE SPECIFIED			Public Partici Spclst:		
Special Program:	* CERC2			Census Tract:	6073018511	
Funding:				County:	SAN DIEGO	
Assembly District:	76			Latitude:	33.1957224680628	
Senate District:	36			Longitude:	-117.353354770334	
School District:						
APN:	NONE SPECIFIED					
Cleanup Status:	REFER: OTHER AGENCY AS OF 8/21/1995					
Cleanup Oversight Agencies:	NONE SPECIFIED					
Site Type:	* HISTORICAL					
Office:	CLEANUP CYPRESS					
Past Use that Caused Contam:	NONE SPECIFIED					
Potential Media Affected:	NONE SPECIFIED					
Potential Contamin of Concern:						
NONE SPECIFIED						
Site History:						
Status:	REFER: OTHER AGENCY					
Program Type:	HISTORICAL					
CalEnviroScreen Score:	36-40%					
Summary Link:	http://www.envirostor.dtsc.ca.gov/public/profile_report?global_id=37510116					
<hr/>						
Completed Activities						
Title:	Site Screening					
Title Link:						
Area Name:						
Area Link:						
Sub Area:						
Sub Area Link:						
Document Type:	Site Screening					
Date Completed:	3/17/1987					
Comments:	SITE SCREENING DONE PA RECOM DUE TO LACK OF INFO ABOUT SUMP					
Title:	Site Screening					
Title Link:						
Area Name:						
Area Link:						
Sub Area:						
Sub Area Link:						
Document Type:	Site Screening					
Date Completed:	11/17/1994					
Comments:	CALSITES VALIDATION PROGRAM CONFIRMS NFA FOR DTSC.					

Map Key	Number of Records	Direction	Distance (mi/ft)	Elev/Diff (ft)	Site	DB
<hr/>						
<b>Title:</b>	Preliminary Assessment Report					
<b>Title Link:</b>						
<b>Area Name:</b>						
<b>Area Link:</b>						
<b>Sub Area:</b>						
<b>Sub Area Link:</b>						
<b>Document Type:</b>	Preliminary Assessment Report					
<b>Date Completed:</b>	1/31/1989					
<b>Comments:</b>	FACILITY DRIVE-BY FACILITY DRIVE-BY 12/06/88; NO SUMP PRESENT, FAC PAVED, RETAIL BUILDING PRELIM ASSESS DONE NO USE OF GROUNDWATER IN SAN DIEGO COUNTY FOR PUBLIC SUPPLY; IMPORTED WATER ONLY, ONE GROUNDWATER WELL LOCATED TO NORTH - NOT USED FOR MUNICIPAL SUPPLY NO EVIDENCE OF PESTICIDE WST PRODUCTION; NFA					
<b>Title:</b>	Discovery					
<b>Title Link:</b>						
<b>Area Name:</b>						
<b>Area Link:</b>						
<b>Sub Area:</b>						
<b>Sub Area Link:</b>						
<b>Document Type:</b>	* Discovery					
<b>Date Completed:</b>	1/1/1983					
<b>Comments:</b>	FACILITY IDENTIFIED VIA 68 NORTH COUNTY PHONE BOOK					

<a href="#">29</a>	1 of 1	NNE	0.11 / 569.45	47.19 / 8	AGRI CHEMICAL & SUPPLY INC. 2010 OCEANSIDE BLVD OCEANSIDE CA 92054	CLEANUP SITES
Global ID:	T10000001471				Site Facility Type:	CLEANUP PROGRAM SITE
Status:	COMPLETED - CASE CLOSED				County:	SAN DIEGO
Status Date:	2009-08-10 00:00:00				Latitude:	33.195869
Site Code:					Longitude:	-117.353088
Data Source:	Cleanup Program Sites from GeoTracker Search; Cleanup Sites from GeoTracker Cleanup Sites Data Download					

#### Cleanup Sites from GeoTracker Cleanup Sites Data Download - Facilities Detail

<b>RB Case Number:</b>		<b>CUF Case:</b>	NO
<b>Local Case Number:</b>		<b>Case Worker:</b>	KK
<b>Begin Date:</b>	2008-12-17 00:00:00	<b>File Location:</b>	Regional Board
<b>Stop Method:</b>	Change Operating Procedures, Other Means		
<b>Lead Agency:</b>	SAN DIEGO COUNTY LOP		
<b>Local Agency:</b>	SAN DIEGO COUNTY LOP		
<b>Potential COC:</b>	Diesel, Gasoline, Other Petroleum, Waste Oil / Motor / Hydraulic / Lubricating		
<b>Potential Media of Concern:</b>	Other Groundwater (uses other than drinking water), Soil, Surface water, Under Investigation		
<b>How Discovered:</b>	Visual		
<b>How Discovered Description:</b>	Utility trenching		
<b>Stop Description:</b>	Trench covered and backfilled		
<b>Calwater Watershed Name:</b>	Carlsbad - Loma Alta (904.10)		
<b>DWR GW Subbasin Name:</b>			
<b>Disadvantaged Community:</b>			
<b>Site History:</b>			

This case is duplicative and therefore has been closed. Please see case 130274-001 for more information. -located on NE corner of Oceanside Blvd and Crouch St -Loma Alta HA 4.10: BU for SW: IND, REC1, REC2, WARM, WILD; BU for GW: MUN+ excepted, IND -DTW ~6-8' bgs, elev ~30-32' bgs, flow to SSW @0.012 ft/ft -site was previously a trucking business (<1984), and Hughes Aircraft before that -business formerly named Garden Coast Supply - 2002 Oceanside: office building for company -2010 Oceanside: storage, operations bldg; former truck service bay, concrete backfilled -no known leaking UST on site; at least one UST suspected -property to SE is 7-day Tire, former gas station and current county case (H04891) under contention from Regional Board for closure (SPease case) -property to SW is Arco station (H05191) also with leak -city of Oceanside had previously trenched 36" sewer line along center of st, some detections of hydrocarbons

#### Cleanup Sites from GeoTracker Cleanup Sites Data Download - Regulatory Activity

<b>Action Type:</b>	ENFORCEMENT
<b>Date :</b>	2011-05-06 00:00:00
<b>Action:</b>	Technical Correspondence / Assistance / Other

Map Key	Number of Records	Direction	Distance (mi/ft)	Elev/Diff (ft)	Site	DB
<hr/>						
<b>Action Type:</b>		Other				
<b>Date :</b>		2008-12-18 00:00:00				
<b>Action:</b>		Leak Stopped				
<b>Action Type:</b>		Other				
<b>Date :</b>		2008-12-17 00:00:00				
<b>Action:</b>		Leak Reported				
<b>Action Type:</b>		Other				
<b>Date :</b>		2008-12-17 00:00:00				
<b>Action:</b>		Leak Began				
<b>Action Type:</b>		Other				
<b>Date :</b>		2008-12-17 00:00:00				
<b>Action:</b>		Leak Discovery				

**Cleanup Sites from GeoTracker Cleanup Sites Data Download - Status History**

<b>Status:</b>	Open - Site Assessment
<b>Status Date:</b>	2009-08-10 00:00:00
<b>Status:</b>	Completed - Case Closed
<b>Status Date:</b>	2009-08-10 00:00:00
<b>Status:</b>	Open - Case Begin Date
<b>Status Date:</b>	2008-12-17 00:00:00

**Cleanup Sites from GeoTracker Cleanup Sites Data Download - Regulatory Contacts**

<b>Contact Type:</b>	Local Agency Caseworker	<b>Address:</b>	P.O. Box 129261
<b>Contact Name:</b>	KEITH KEZER	<b>City:</b>	San Diego
<b>Phone Number:</b>			
<b>Organization Name:</b>	SAN DIEGO COUNTY LOP		
<b>Email:</b>	keith.kezer@sdcounty.ca.gov		

**Cleanup Program Sites from GeoTracker Search - Regulatory Profile(as of Jan 18, 2019)**

<b>Project Status:</b>		<b>WDR Place Type:</b>	
<b>CUF Claim:</b>		<b>WDR File:</b>	
<b>CUF Priority Assign:</b>		<b>WDR Order:</b>	
<b>CUF Amount Paid:</b>		<b>File Location:</b>	REGIONAL BOARD
<b>User Defined Beneficial Use:</b>			
<b>Designated Beneficial Use:</b>	IND		
<b>Project Oversight Agencies:</b>			
<b>Report Link:</b>	http://geotracker.waterboards.ca.gov/profile_report?global_id=T10000001471		
<b>Cleanup Status Detail:</b>	COMPLETED - CASE CLOSED AS OF 8/10/2009		
<b>Cleanup History Link:</b>	http://geotracker.waterboards.ca.gov/profile_report_include?global_id=T10000001471&tabname=regulatoryhistory		
<b>Potential COC:</b>	DIESEL, GASOLINE, OTHER PETROLEUM, WASTE OIL / MOTOR / HYDRAULIC / LUBRICATING		
<b>Potential Media Of Concern:</b>	OTHER GROUNDWATER (USES OTHER THAN DRINKING WATER), SOIL, SURFACE WATER, UNDER INVESTIGATION		
<b>DWR GW Sub Basin:</b>			
<b>Calwater Watershed Name:</b>	Carlsbad - Loma Alta (904.10)		
<b>Post Closure Site Management:</b>			
<b>Future Land Use:</b>			
<b>Cleanup Oversight Agencies:</b>	SAN DIEGO COUNTY LOP (LEAD) CASEWORKER: KEITH KEZER SAN DIEGO RWQCB (REGION 9) - CASE #: 2090038		

**Site History:**

This case is duplicative and therefore has been closed. Please see case 130274-001 for more information.

-located on NE corner of Oceanside Blvd and Crouch St  
-Loma Alta HA 4.10: BU for SW: IND, REC1, REC2, WARM, WILD; BU for GW: MUN+ excepted, IND  
-DTW ~6-8' bgs, elev ~30-32' bgs, flow to SSW @0.012 ft/ft



Map Key	Number of Records	Direction	Distance (mi/ft)	Elev/Diff (ft)	Site	DB
---------	-------------------	-----------	------------------	----------------	------	----

-site was previously a trucking business (<1984), and Hughes Aircraft before that  
 -business formerly named Garden Coast Supply  
 -2002 Oceanside: office building for company  
 -2010 Oceanside: storage, operations bldg; former truck service bay, concrete backfilled  
 -no known leaking UST on site; at least one UST suspected  
 -property to SE is 7-day Tire, former gas station and current county case (H04891) under contention from Regional Board for closure (SPease case)  
 -property to SW is Arco station (H05191) also with leak  
 -city of Oceanside had previously trenched 36" sewer line along center of st, some detections of hydrocarbons

**Cleanup Program Sites from GeoTracker Search - Regulatory Activities(as of Jan 18, 2019)**

**Action Type:** Other Regulatory Actions  
**Action Date:** 5/6/2011  
**Received Issue Date:** 5/6/2011  
**Action:** Technical Correspondence / Assistance / Other  
**Doc Link:**  
**Title Description Comments:**

This case is duplicative and therefore has been closed. Please see case 130274-001 for further information.

**Action Type:** Leak Action  
**Action Date:** 12/18/2008  
**Received Issue Date:**  
**Action:** Leak Stopped  
**Doc Link:**  
**Title Description Comments:**

**Action Type:** Leak Action  
**Action Date:** 12/17/2008  
**Received Issue Date:**  
**Action:** Leak Began  
**Doc Link:**  
**Title Description Comments:**

**Action Type:** Leak Action  
**Action Date:** 12/17/2008  
**Received Issue Date:**  
**Action:** Leak Discovery  
**Doc Link:**  
**Title Description Comments:**

**Action Type:** Leak Action  
**Action Date:** 12/17/2008  
**Received Issue Date:**  
**Action:** Leak Reported  
**Doc Link:**  
**Title Description Comments:**

**Cleanup Program Sites from GeoTracker Search - Documents(as of Jan 18, 2019)**

**Document Type:** Site Documents  
**Document Date:** 10/23/2014\*  
**Size :** 6,705 KB  
**Title:** SOIL VAPOR SURVEY AND FREE PHASE HYDROCARBON INVESTIGATION REPORT  
**Title Link:** [http://geotracker.waterboards.ca.gov/esi/uploads/geo\\_report/6292472600/T10000001471.PDF](http://geotracker.waterboards.ca.gov/esi/uploads/geo_report/6292472600/T10000001471.PDF)  
**Type:** SOIL VAPOR INTRUSION INVESTIGATION REPORT

**Submitted:**  
**Submitted By:** AMEC IRVINE (AUTH\_RP)

**Cleanup Program Sites from GeoTracker Search - Cleanup Action Report(as of Jan 18, 2019)**

**Status:** Open - Site Assessment  
**Date :** 8/10/2009

Map Key	Number of Records	Direction	Distance (mi/ft)	Elev/Diff (ft)	Site	DB
Status:		Completed - Case Closed				
Date :		8/10/2009				
Status:		Open - Case Begin Date				
Date :		12/17/2008				
<a href="#">30</a>	1 of 1	N	0.12 / 652.60	63.41 / 25	DOOSE LANDSCAPE 650 CROUCH ST, OCEANSIDE, 92054-4416 CA	SANDIEGO HAZ
Record ID:		DEH2002-HUPFP-119446			GIS Record ID:	
Facility Name:		DOOSE LANDSCAPE			GIS Facility City:	
Facility City:					GIS Facility ZipCode:	
Facility ZipCode:					GIS Fac Latitude:	
Facility Latitude:					GIS Fac Longitude:	
Facility Longitude:						
Facility Address:		650 CROUCH ST, OCEANSIDE, 92054-4416				
GIS Facility Name:						
GIS Facility Address:						
<a href="#">31</a>	1 of 2	WNW	0.12 / 653.83	41.87 / 3	Mission Treatment Services 1905 APPLE ST STE 3 OCEANSIDE CA 92054	CERS HAZ
Site ID:		438547				
Latitude:		33.194620				
Longitude:		-117.357360				
<u>Regulated Programs</u>						
EI Description:		Chemical Storage Facilities			EI ID: 10762495	
<u>Affiliations</u>						
Affil Type Desc:		CUPA District				
Entity Name:		San Diego County Env Health				
Entity Title:						
Address:		PO Box 129261				
City:		San Diego				
State:		CA				
Country:						
Zip Code:		92112-9261				
Phone:		(858) 505-6880				
Affil Type Desc:		Facility Mailing Address				
Entity Name:		Mailing Address				
Entity Title:						
Address:		7371 Prairie Falcon Road, Suite #110				
City:		Las Vegas				
State:		NV				
Country:						
Zip Code:		89128				
Phone:						
Affil Type Desc:		Identification Signer				
Entity Name:		Robin Lewison				
Entity Title:		Benefits & Licensing Manager				
Address:						
City:						
State:						
Country:						
Zip Code:						
Phone:						

Map Key	Number of Records	Direction	Distance (mi/ft)	Elev/Diff (ft)	Site	DB
<hr/>						
<b>Affil Type Desc:</b>		Operator				
<b>Entity Name:</b>		Marc Lewsion				
<b>Entity Title:</b>						
<b>Address:</b>						
<b>City:</b>						
<b>State:</b>						
<b>Country:</b>						
<b>Zip Code:</b>						
<b>Phone:</b>		(619) 818-8106				
<b>Affil Type Desc:</b>		Legal Owner				
<b>Entity Name:</b>		Marc Lewsion				
<b>Entity Title:</b>						
<b>Address:</b>		7371 Prairie Falcon Road, Suite #110				
<b>City:</b>		Las Vegas				
<b>State:</b>		NV				
<b>Country:</b>		United States				
<b>Zip Code:</b>		89128				
<b>Phone:</b>		(619) 818-8106				
<b>Affil Type Desc:</b>		Parent Corporation				
<b>Entity Name:</b>		Mission Treatment Services, Inc. - Oceanside 1905				
<b>Entity Title:</b>						
<b>Address:</b>						
<b>City:</b>						
<b>State:</b>						
<b>Country:</b>						
<b>Zip Code:</b>						
<b>Phone:</b>						
<b>Affil Type Desc:</b>		Document Preparer				
<b>Entity Name:</b>		Robin Lewison				
<b>Entity Title:</b>						
<b>Address:</b>						
<b>City:</b>						
<b>State:</b>						
<b>Country:</b>						
<b>Zip Code:</b>						
<b>Phone:</b>						
<b>Affil Type Desc:</b>		Environmental Contact				
<b>Entity Name:</b>		Michelle Gonzales				
<b>Entity Title:</b>						
<b>Address:</b>		161 N. Date Street				
<b>City:</b>		Escondido				
<b>State:</b>		CA				
<b>Country:</b>						
<b>Zip Code:</b>		92025				
<b>Phone:</b>						

<a href="#"><u>31</u></a>	2 of 2	<b>WNW</b>	<b>0.12 / 653.83</b>	<b>41.87 / 3</b>	<b>Mission Treatment Services 1905 APPLE ST 3 OCEANSIDE CA 92054</b>	<b>SANDIEGO HAZ</b>
<b>Record ID:</b>	DEH2018-HUPFP-004437				<b>GIS Record ID:</b>	
<b>Facility Name:</b>	Mission Treatment Services				<b>GIS Facility City:</b>	
<b>Facility City:</b>	OCEANSIDE				<b>GIS Facility ZipCode:</b>	
<b>Facility ZipCode:</b>	92054				<b>GIS Fac Latitude:</b>	
<b>Facility Latitude:</b>					<b>GIS Fac Longitude:</b>	
<b>Facility Longitude:</b>						
<b>Facility Address:</b>	1905 APPLE ST 3					
<b>GIS Facility Name:</b>						
<b>GIS Facility Address:</b>						

#### HMD Facility Data

Map Key	Number of Records	Direction	Distance (mi/ft)	Elev/Diff (ft)	Site	DB
<b>CERS ID:</b>	10,762,495				<b>Onsite H Waste Trtmt:</b>	false
<b>Facility ID No:</b>	37-000-004437				<b>Haz Mat on Site:</b>	true
<b>EPA ID No:</b>					<b>Haz Waste Generator:</b>	false
<b>Active Permit:</b>					<b>Own/Oper Under:</b>	false
<b>Permit Status:</b>	Permit Renewed				<b>Own/Oper Above:</b>	false
<b>Bus. Phone:</b>	(760) 547-1280				<b>Recycle:</b>	false
<b>Bus. Fax:</b>	0.0				<b>RCRA Large Qty Gen:</b>	false
<b>Last Updated:</b>	07/24/2018 02:31:01 AM				<b>HHW Collection:</b>	false
<b>Zip Codes:</b>					<b>Atoms:</b>	
<b>Mailing Address:</b>	7371 Prairie Falcon Rd. Suite #110, Las Vegas, NV 89128					

#### DEH HMD Hazardous Waste and Materials Data

<b>ID:</b>	170,694	<b>Permit Status:</b>	Permit Renewed
<b>Child Record ID:</b>	DEH2018-HWAST-0158791	<b>Active Permit:</b>	true
<b>CAS No:</b>		<b>Haz Material Type:</b>	
<b>Last Updated:</b>	07/24/2018 02:31:01 AM	<b>Trade Secret:</b>	
<b>Chemical Name:</b>	Waste 902 Infectious Waste, Sharps		
<b>Common Name Inventory:</b>	Sharps		

<a href="#">32</a>	1 of 2	W	0.13 / 661.90	32.71 / -6	Dollar Tree #04941 1810 Oceanside BLVD Oceanside CA 92054	SANDIEGO HAZ
Record ID:	DEH2014-HUPFP-000709			GIS Record ID:	DEH2014-HUPFP-000709	
Facility Name:	Dollar Tree #04941			GIS Facility City:	Oceanside	
Facility City:	Oceanside			GIS Facility ZipCode:	92054	
Facility ZipCode:	92054			GIS Fac Latitude:	33.1935686	
Facility Latitude:	33.19241968178638			GIS Fac Longitude:	-117.3585553	
Facility Longitude:	-117.35870537363732					
Facility Address:	1810 Oceanside BLVD					
GIS Facility Name:	Dollar Tree #04941					
GIS Facility Address:	1810 Oceanside BLVD, Oceanside, CA 92054					

#### HMD Facility Data

<b>CERS ID:</b>	10,412,311	<b>Onsite H Waste Trtmt:</b>	false
<b>Facility ID No:</b>	37-000-000709	<b>Haz Mat on Site:</b>	true
<b>EPA ID No:</b>	CAL000381909	<b>Haz Waste Generator:</b>	true
<b>Active Permit:</b>		<b>Own/Oper Under:</b>	false
<b>Permit Status:</b>	Permit Renewed	<b>Own/Oper Above:</b>	false
<b>Bus. Phone:</b>	760-757-2278	<b>Recycle:</b>	false
<b>Bus. Fax:</b>	7573215839.0	<b>RCRA Large Qty Gen:</b>	false
<b>Last Updated:</b>	03/29/2018 03:13:04 AM	<b>HHW Collection:</b>	false
<b>Zip Codes:</b>	52	<b>Atoms:</b>	419
<b>Mailing Address:</b>	500 Volvo Pkwy, Chesapeake, VA 23320		

#### HMD Permits REST Data

<b>GIS Facility ID:</b>		<b>Status:</b>	
<b>GIS CERS ID:</b>	10412311	<b>ER Contact:</b>	
<b>GIS Record Type:</b>	LUEG-DEH/HMD/UPFP/Facility	<b>ER Con Work Ph:</b>	
<b>Per Type:</b>		<b>Census Tract:</b>	185.09
<b>Per Sub Type:</b>		<b>Parcel Zip:</b>	92054
<b>Per Cat:</b>		<b>Community:</b>	Oceanside
<b>Record Status:</b>	Permit Renewed	<b>Jurisdiction:</b>	OCEANSIDE
<b>HW Tier:</b>	Not Applicable	<b>Basin No:</b>	904.10
<b>LRG QTY MW Gener:</b>	No	<b>BOS Dist:</b>	5
<b>EPA ID No:</b>	CAL000381909	<b>Tbpg Grid:</b>	1106 C 1
<b>RMP CAL ARP:</b>		<b>Insp Dist:</b>	HN002
<b>Tank Owner:</b>		<b>Feature ID:</b>	1510104700
<b>SIC Code:</b>	5331	<b>X Coord:</b>	6222452.013
<b>NAICS Code:</b>	452990	<b>Y Coord:</b>	2015921.145
<b>Disclose Qty Haz Mat:</b>	Y	<b>Kiva Per Typ:</b>	
<b>Exp Date:</b>	11/29/2019	<b>Agency Name:</b>	COSD

Map Key	Number of Records	Direction	Distance (mi/ft)	Elev/Diff (ft)	Site	DB
<b>Open Date:</b> <b>Own/Operate USTs :</b> <b>UST Facility:</b> <b>Total No USTs:</b> <b>No of Tanks:</b> <b>Own Oper APS:</b> N <b>Tot APSA Cap:</b> <b>Capacity LR:</b> <b>Haz Waste G:</b> <b>Recycle100:</b> N <b>Onsite Haz Waste Tre:</b> N <b>RCRA LRG Qty:</b> N <b>Haz Wst Coll Site:</b> N <b>Accept Offs:</b> N <b>Universal Waste Han:</b> N <b>Toxic Gas:</b> No <b>Hazmat EHS:</b> N <b>Hazmat Rad:</b> No <b>Haz Waste Rad:</b> N <b>Haz Waste EHS:</b> N <b>Full Name:</b> Dollar Tree Stores, Inc. <b>Email Perm:</b> <b>Phone Perm:</b> 757-321-5000 <b>Slte Address:</b> <b>Parcel No:</b> 151-010-47-00 <b>Record Ali:</b> Unified Program Facility Permit <b>Address:</b> <b>Business Type:</b> Retail Stores <b>Bill Code:</b> <b>ER Con Name:</b> <b>ER Con Title:</b> <b>Water Purv:</b> CWA CITY OF OCEANSIDE <b>Fire Agency:</b> OCEANSIDE <b>Geo SRC:</b> Mapped to record address <b>Match Addr:</b>				<b>Point X:</b> 6222452.01297772 <b>Point Y:</b> 2015921.14497881 <b>Lat GS84:</b> 33.1935686 <b>Lon GS84:</b> -117.3585553 <b>Loc Name:</b> <b>Score:</b> <b>Match Type:</b> <b>Side:</b> <b>X Map Coord:</b> <b>Y Map Coord:</b> <b>User Fld:</b> <b>Addr Type:</b> <b>ARC Address:</b> <b>ARC City:</b> <b>ARC Zipcode:</b> <b>ARC State:</b> <b>ARC APN:</b> <b>Zip:</b> <b>Farm Nursery:</b> <b>Indian or Territory:</b> <b>County ID:</b> <b>Bill Code 2:</b> <b>Bill Code 3:</b> <b>Univ Waste Gen Type:</b>		

#### DEH HMD Hazardous Waste and Materials Data

<b>ID:</b>	162,419	<b>Permit Status:</b>	Permit Renewed
<b>Child Record ID:</b>	DEH2018-HWAST-0150574	<b>Active Permit:</b>	true
<b>CAS No:</b>		<b>Haz Material Type:</b>	
<b>Last Updated:</b>	10/24/2018 02:36:11 AM	<b>Trade Secret:</b>	
<b>Chemical Name:</b>	Consumer Commodities		
<b>Common Name Inventory:</b>	Waste Flammable Liquids		
<b>ID:</b>	225,488	<b>Permit Status:</b>	Permit Renewed
<b>Child Record ID:</b>	DEH2019-HWAST-0185879	<b>Active Permit:</b>	true
<b>CAS No:</b>		<b>Haz Material Type:</b>	
<b>Last Updated:</b>	04/03/2019 01:30:21 AM	<b>Trade Secret:</b>	
<b>Chemical Name:</b>	Consumer Commodities		
<b>Common Name Inventory:</b>	Waste Flammable Liquids		
<b>ID:</b>	64,552	<b>Permit Status:</b>	Permit Renewed
<b>Child Record ID:</b>	DEH2016-HWAST-0092777	<b>Active Permit:</b>	true
<b>CAS No:</b>		<b>Haz Material Type:</b>	
<b>Last Updated:</b>	11/14/2017 02:34:56 AM	<b>Trade Secret:</b>	
<b>Chemical Name:</b>	Consumer Commodities		
<b>Common Name Inventory:</b>	Basic Liquids, Corrosive		
<b>ID:</b>	64,561	<b>Permit Status:</b>	Permit Renewed
<b>Child Record ID:</b>	DEH2016-HWAST-0092786	<b>Active Permit:</b>	true
<b>CAS No:</b>		<b>Haz Material Type:</b>	
<b>Last Updated:</b>	11/14/2017 02:34:56 AM	<b>Trade Secret:</b>	
<b>Chemical Name:</b>	Consumer Commodities		
<b>Common Name Inventory:</b>	Toxic Liquids		
<b>ID:</b>	162,420	<b>Permit Status:</b>	Permit Renewed
<b>Child Record ID:</b>	DEH2018-HWAST-0150575	<b>Active Permit:</b>	true

Map Key	Number of Records	Direction	Distance (mi/ft)	Elev/Diff (ft)	Site	DB
<hr/>						
CAS No:					Haz Material Type:	
Last Updated:	10/24/2018 02:36:11 AM				Trade Secret:	
Chemical Name:	Consumer Commodities					
Common Name Inventory:	Waste Flammable Solids					
ID:	64,558				Permit Status:	Permit Renewed
Child Record ID:	DEH2016-HWAST-0092783				Active Permit:	true
CAS No:					Haz Material Type:	
Last Updated:	11/14/2017 02:34:56 AM				Trade Secret:	
Chemical Name:	Consumer Commodities					
Common Name Inventory:	Products Containing Lead					
ID:	162,425				Permit Status:	Permit Renewed
Child Record ID:	DEH2018-HWAST-0150580				Active Permit:	true
CAS No:					Haz Material Type:	
Last Updated:	10/24/2018 02:36:11 AM				Trade Secret:	
Chemical Name:	Consumer Commodities					
Common Name Inventory:	Waste Toxic Solids					
ID:	225,487				Permit Status:	Permit Renewed
Child Record ID:	DEH2019-HWAST-0185878				Active Permit:	true
CAS No:					Haz Material Type:	
Last Updated:	04/03/2019 01:30:21 AM				Trade Secret:	
Chemical Name:	Consumer Commodities					
Common Name Inventory:	Waste Basic Liquids, Corrosive					
ID:	64,553				Permit Status:	Permit Renewed
Child Record ID:	DEH2016-HWAST-0092778				Active Permit:	true
CAS No:					Haz Material Type:	
Last Updated:	11/14/2017 02:34:56 AM				Trade Secret:	
Chemical Name:	Consumer Commodities					
Common Name Inventory:	Flammable Compressed Gas					
ID:	64,555				Permit Status:	Permit Renewed
Child Record ID:	DEH2016-HWAST-0092780				Active Permit:	true
CAS No:					Haz Material Type:	
Last Updated:	11/14/2017 02:34:56 AM				Trade Secret:	
Chemical Name:	Consumer Commodities					
Common Name Inventory:	Flammable Solids					
ID:	64,556				Permit Status:	Permit Renewed
Child Record ID:	DEH2016-HWAST-0092781				Active Permit:	true
CAS No:					Haz Material Type:	
Last Updated:	11/14/2017 02:34:56 AM				Trade Secret:	
Chemical Name:	Consumer Commodities					
Common Name Inventory:	Lighters					
ID:	64,557				Permit Status:	Permit Renewed
Child Record ID:	DEH2016-HWAST-0092782				Active Permit:	true
CAS No:					Haz Material Type:	
Last Updated:	11/14/2017 02:34:56 AM				Trade Secret:	
Chemical Name:	Consumer Commodities					
Common Name Inventory:	Oxidizing Liquids					
ID:	64,562				Permit Status:	Permit Renewed
Child Record ID:	DEH2016-HWAST-0092787				Active Permit:	true
CAS No:					Haz Material Type:	
Last Updated:	11/14/2017 02:34:56 AM				Trade Secret:	
Chemical Name:	Consumer Commodities					
Common Name Inventory:	Toxic Solids					
ID:	162,422				Permit Status:	Permit Renewed
Child Record ID:	DEH2018-HWAST-0150577				Active Permit:	true
CAS No:					Haz Material Type:	
Last Updated:	10/24/2018 02:36:11 AM				Trade Secret:	
Chemical Name:	Consumer Commodities					
Common Name Inventory:	Waste State Regulated Liquids					
ID:	225,485				Permit Status:	Permit Renewed



<i>Map Key</i>	<i>Number of Records</i>	<i>Direction</i>	<i>Distance (mi/ft)</i>	<i>Elev/Diff (ft)</i>	<i>Site</i>	<i>DB</i>
<b>Child Record ID:</b>	DEH2019-HWAST-0185876				<b>Active Permit:</b>	true
<b>CAS No:</b>					<b>Haz Material Type:</b>	
<b>Last Updated:</b>	04/03/2019 01:30:21 AM				<b>Trade Secret:</b>	
<b>Chemical Name:</b>	Consumer Commodities					
<b>Common Name Inventory:</b>	Waste Acidic Liquids, Corrosive					
<b>ID:</b>	225,494				<b>Permit Status:</b>	Permit Renewed
<b>Child Record ID:</b>	DEH2019-HWAST-0185885				<b>Active Permit:</b>	true
<b>CAS No:</b>					<b>Haz Material Type:</b>	
<b>Last Updated:</b>	04/03/2019 01:30:21 AM				<b>Trade Secret:</b>	
<b>Chemical Name:</b>	Consumer Commodities					
<b>Common Name Inventory:</b>	Waste Toxic Solids					
<b>ID:</b>	64,554				<b>Permit Status:</b>	Permit Renewed
<b>Child Record ID:</b>	DEH2016-HWAST-0092779				<b>Active Permit:</b>	true
<b>CAS No:</b>					<b>Haz Material Type:</b>	
<b>Last Updated:</b>	11/14/2017 02:34:56 AM				<b>Trade Secret:</b>	
<b>Chemical Name:</b>	Consumer Commodities					
<b>Common Name Inventory:</b>	Flammable Liquids					
<b>ID:</b>	64,560				<b>Permit Status:</b>	Permit Renewed
<b>Child Record ID:</b>	DEH2016-HWAST-0092785				<b>Active Permit:</b>	true
<b>CAS No:</b>					<b>Haz Material Type:</b>	
<b>Last Updated:</b>	11/14/2017 02:34:56 AM				<b>Trade Secret:</b>	
<b>Chemical Name:</b>	Consumer Commodities					
<b>Common Name Inventory:</b>	State Regulated Solids					
<b>ID:</b>	225,490				<b>Permit Status:</b>	Permit Renewed
<b>Child Record ID:</b>	DEH2019-HWAST-0185881				<b>Active Permit:</b>	true
<b>CAS No:</b>					<b>Haz Material Type:</b>	
<b>Last Updated:</b>	04/03/2019 01:30:21 AM				<b>Trade Secret:</b>	
<b>Chemical Name:</b>	Consumer Commodities					
<b>Common Name Inventory:</b>	Waste Oxidizing Liquids					
<b>ID:</b>	64,550				<b>Permit Status:</b>	Permit Renewed
<b>Child Record ID:</b>	DEH2016-HWAST-0092775				<b>Active Permit:</b>	true
<b>CAS No:</b>					<b>Haz Material Type:</b>	
<b>Last Updated:</b>	11/14/2017 02:34:56 AM				<b>Trade Secret:</b>	
<b>Chemical Name:</b>	Consumer Commodities					
<b>Common Name Inventory:</b>	Acidic Liquids, Corrosive					
<b>ID:</b>	64,551				<b>Permit Status:</b>	Permit Renewed
<b>Child Record ID:</b>	DEH2016-HWAST-0092776				<b>Active Permit:</b>	true
<b>CAS No:</b>					<b>Haz Material Type:</b>	
<b>Last Updated:</b>	11/14/2017 02:34:56 AM				<b>Trade Secret:</b>	
<b>Chemical Name:</b>	Consumer Commodities					
<b>Common Name Inventory:</b>	Aerosols					
<b>ID:</b>	225,492				<b>Permit Status:</b>	Permit Renewed
<b>Child Record ID:</b>	DEH2019-HWAST-0185883				<b>Active Permit:</b>	true
<b>CAS No:</b>					<b>Haz Material Type:</b>	
<b>Last Updated:</b>	04/03/2019 01:30:21 AM				<b>Trade Secret:</b>	
<b>Chemical Name:</b>	Consumer Commodities					
<b>Common Name Inventory:</b>	Waste State Regulated Solids					
<b>ID:</b>	64,559				<b>Permit Status:</b>	Permit Renewed
<b>Child Record ID:</b>	DEH2016-HWAST-0092784				<b>Active Permit:</b>	true
<b>CAS No:</b>					<b>Haz Material Type:</b>	
<b>Last Updated:</b>	11/14/2017 02:34:56 AM				<b>Trade Secret:</b>	
<b>Chemical Name:</b>	Consumer Commodities					
<b>Common Name Inventory:</b>	State Regulated Liquids					
<b>ID:</b>	225,493				<b>Permit Status:</b>	Permit Renewed
<b>Child Record ID:</b>	DEH2019-HWAST-0185884				<b>Active Permit:</b>	true
<b>CAS No:</b>					<b>Haz Material Type:</b>	
<b>Last Updated:</b>	04/03/2019 01:30:21 AM				<b>Trade Secret:</b>	
<b>Chemical Name:</b>	Consumer Commodities					
<b>Common Name Inventory:</b>	Waste Toxic Liquids					

Map Key	Number of Records	Direction	Distance (mi/ft)	Elev/Diff (ft)	Site	DB
<b>ID:</b>	162,423				<b>Permit Status:</b>	Permit Renewed
<b>Child Record ID:</b>	DEH2018-HWAST-0150578				<b>Active Permit:</b>	true
<b>CAS No:</b>					<b>Haz Material Type:</b>	
<b>Last Updated:</b>	10/24/2018 02:36:11 AM				<b>Trade Secret:</b>	
<b>Chemical Name:</b>	Consumer Commodities					
<b>Common Name Inventory:</b>	Waste State Regulated Solids					
<b>ID:</b>	162,415				<b>Permit Status:</b>	Permit Renewed
<b>Child Record ID:</b>	DEH2018-HCHEM-0175840				<b>Active Permit:</b>	true
<b>CAS No:</b>	7440-59-7				<b>Haz Material Type:</b>	Pure
<b>Last Updated:</b>	10/24/2018 02:36:11 AM				<b>Trade Secret:</b>	
<b>Chemical Name:</b>	Helium					
<b>Common Name Inventory:</b>	Helium					
<b>ID:</b>	225,484				<b>Permit Status:</b>	Permit Renewed
<b>Child Record ID:</b>	DEH2019-HCHEM-0215654				<b>Active Permit:</b>	true
<b>CAS No:</b>	7440-59-7				<b>Haz Material Type:</b>	Pure
<b>Last Updated:</b>	04/03/2019 01:30:21 AM				<b>Trade Secret:</b>	
<b>Chemical Name:</b>	Helium					
<b>Common Name Inventory:</b>	Helium					
<b>ID:</b>	225,486				<b>Permit Status:</b>	Permit Renewed
<b>Child Record ID:</b>	DEH2019-HWAST-0185877				<b>Active Permit:</b>	true
<b>CAS No:</b>					<b>Haz Material Type:</b>	
<b>Last Updated:</b>	04/03/2019 01:30:21 AM				<b>Trade Secret:</b>	
<b>Chemical Name:</b>	Consumer Commodities					
<b>Common Name Inventory:</b>	Waste Aerosols					
<b>ID:</b>	225,489				<b>Permit Status:</b>	Permit Renewed
<b>Child Record ID:</b>	DEH2019-HWAST-0185880				<b>Active Permit:</b>	true
<b>CAS No:</b>					<b>Haz Material Type:</b>	
<b>Last Updated:</b>	04/03/2019 01:30:21 AM				<b>Trade Secret:</b>	
<b>Chemical Name:</b>	Consumer Commodities					
<b>Common Name Inventory:</b>	Waste Flammable Solids					
<b>ID:</b>	225,491				<b>Permit Status:</b>	Permit Renewed
<b>Child Record ID:</b>	DEH2019-HWAST-0185882				<b>Active Permit:</b>	true
<b>CAS No:</b>					<b>Haz Material Type:</b>	
<b>Last Updated:</b>	04/03/2019 01:30:21 AM				<b>Trade Secret:</b>	
<b>Chemical Name:</b>	Consumer Commodities					
<b>Common Name Inventory:</b>	Waste State Regulated Liquids					
<b>ID:</b>	162,416				<b>Permit Status:</b>	Permit Renewed
<b>Child Record ID:</b>	DEH2018-HWAST-0150571				<b>Active Permit:</b>	true
<b>CAS No:</b>					<b>Haz Material Type:</b>	
<b>Last Updated:</b>	10/24/2018 02:36:11 AM				<b>Trade Secret:</b>	
<b>Chemical Name:</b>	Consumer Commodities					
<b>Common Name Inventory:</b>	Waste Acidic Liquids, Corrosive					
<b>ID:</b>	162,417				<b>Permit Status:</b>	Permit Renewed
<b>Child Record ID:</b>	DEH2018-HWAST-0150572				<b>Active Permit:</b>	true
<b>CAS No:</b>					<b>Haz Material Type:</b>	
<b>Last Updated:</b>	10/24/2018 02:36:11 AM				<b>Trade Secret:</b>	
<b>Chemical Name:</b>	Consumer Commodities					
<b>Common Name Inventory:</b>	Waste Aerosols					
<b>ID:</b>	162,418				<b>Permit Status:</b>	Permit Renewed
<b>Child Record ID:</b>	DEH2018-HWAST-0150573				<b>Active Permit:</b>	true
<b>CAS No:</b>					<b>Haz Material Type:</b>	
<b>Last Updated:</b>	10/24/2018 02:36:11 AM				<b>Trade Secret:</b>	
<b>Chemical Name:</b>	Consumer Commodities					
<b>Common Name Inventory:</b>	Waste Basic Liquids, Corrosive					
<b>ID:</b>	162,421				<b>Permit Status:</b>	Permit Renewed
<b>Child Record ID:</b>	DEH2018-HWAST-0150576				<b>Active Permit:</b>	true
<b>CAS No:</b>					<b>Haz Material Type:</b>	
<b>Last Updated:</b>	10/24/2018 02:36:11 AM				<b>Trade Secret:</b>	
<b>Chemical Name:</b>	Consumer Commodities					
<b>Common Name Inventory:</b>	Waste Oxidizing Liquids					

Map Key	Number of Records	Direction	Distance (mi/ft)	Elev/Diff (ft)	Site	DB
---------	-------------------	-----------	------------------	----------------	------	----

ID:	162,424				Permit Status:	Permit Renewed
Child Record ID:	DEH2018-HWAST-0150579				Active Permit:	true
CAS No:					Haz Material Type:	
Last Updated:	10/24/2018 02:36:11 AM				Trade Secret:	
Chemical Name:	Consumer Commodities					
Common Name Inventory:	Waste Toxic Liquids					

<a href="#">32</a>	2 of 2	W	0.13 / 661.90	32.71 / -6	DOLLAR TREE #04941 1810 OCEANSIDE BLVD OCEANSIDE CA 92054	RCRA NON GEN
--------------------	--------	---	------------------	---------------	---	-----------------

EPA Handler ID:	CAL000381909
Gen Status Universe:	No Report
Contact Name:	ANGELA JONES
Contact Address:	500 VOLVO PKWY , , CHESAPEAKE , VA, 23320-1604 ,
Contact Phone No and Ext:	757-321-5761
Contact Email:	AJONES@DOLLARTREE.COM
Contact Country:	
County Name:	SAN DIEGO
EPA Region:	09
Land Type:	
Receive Date:	20130124

#### Violation/Evaluation Summary

**Note:** NO RECORDS: As of June 2019, there are no Compliance Monitoring and Enforcement (violation) records associated with this facility (EPA ID).

#### Handler Summary

Importer Activity:	No
Mixed Waste Generator:	No
Transporter Activity:	Yes
Transfer Facility:	No
Onsite Burner Exemption:	No
Furnace Exemption:	No
Underground Injection Activity:	No
Commercial TSD:	No
Used Oil Transporter:	No
Used Oil Transfer Facility:	No
Used Oil Processor:	No
Used Oil Refiner:	No
Used Oil Burner:	No
Used Oil Market Burner:	No
Used Oil Spec Marketer:	No

#### Hazardous Waste Handler Details

Sequence No:	1
Receive Date:	20130124
Handler Name:	DOLLAR TREE #04941
Generator Status Universe:	No Report
Source Type:	Implementer

#### Owner/Operator Details

Owner/Operator Ind:	Current Owner	Street No:	
Type:	Other	Street 1:	500 VOLVO PKWY
Name:	DOLLAR TREE STORES, INC.	Street 2:	
Date Became Current:		City:	CHESAPEAKE
Date Ended Current:		State:	VA
Phone:	757-321-5000	Country:	

Map Key	Number of Records	Direction	Distance (mi/ft)	Elev/Diff (ft)	Site	DB
Source Type:		Implementer		Zip Code:		23320-1604
Owner/Operator Ind:		Current Operator		Street No:		
Type:		Other		Street 1:		500 VOLVO PKWY
Name:		ANGELA JONES		Street 2:		
Date Became Current:				City:		CHESAPEAKE
Date Ended Current:				State:		VA
Phone:		757-321-5761		Country:		
Source Type:		Implementer		Zip Code:		23320-1604
<a href="#">33</a>	1 of 2	NW	0.13 / 667.64	48.11 / 9	Mission Treatment Services-Oceanside 1919 APPLE ST STE G OCEANSIDE CA 92054	DELISTED HAZ
Siteid:		49490				
Latitude:		33.194770				
Longitude:		-117.356330				
Original Source:		CHAZ				
Record Date:		22-MAR-2018				
<a href="#">33</a>	2 of 2	NW	0.13 / 667.64	48.11 / 9	Mission Treatment Services-Oceanside 1919 APPLE ST, SUITE# G, OCEANSIDE, CA 92054-4443 OCEANSIDE CA 92054-4443	SANDIEGO HAZ
Record ID:		DEH2014-HUPFP-000752		GIS Record ID:		DEH2014-HUPFP-000752
Facility Name:				GIS Facility City:		OCEANSIDE
Facility City:				GIS Facility ZipCode:		92054-4443
Facility ZipCode:				GIS Fac Latitude:		33.1948318570883
Facility Latitude:				GIS Fac Longitude:		-117.356368051946
Facility Longitude:						
Facility Address:						
GIS Facility Name:		Mission Treatment Services-Oceanside				
GIS Facility Address:		1919 APPLE ST, SUITE# G, OCEANSIDE, CA 92054-4443				
HMD Permits REST Data						
GIS Facility ID:				Status:		
GIS CERS ID:		10470442		ER Contact:		
GIS Record Type:		LUEG-DEH/HMD/UPFP/Facility		ER Con Work Ph:		
Per Type:				Census Tract:		185.09
Per Sub Type:				Parcel Zip:		92054
Per Cat:				Community:		Oceanside
Record Status:		Permit Renewed		Jurisdiction:		OCEANSIDE
HW Tier:		Not Applicable		Basin No:		904.1
LRG QTY MW Gener:		No		BOS Dist:		5
EPA ID No:				Tbpg Grid:		1086 D 7
RMP CAL ARP:				Insp Dist:		HN002
Tank Owner:				Feature ID:		1510105600
SIC Code:				X Coord:		6223217.726
NAICS Code:				Y Coord:		2016312.401
Disclose Qty Haz Mat:		Y		Kiva Per Typ:		
Exp Date:				Agency Name:		COSD
Open Date:				Point X:		6223217.72601
Own/Operate USTs :				Point Y:		2016312.40109
UST Facility:				Lat GS84:		33.1947736
Total No USTs:				Lon GS84:		-117.3563217
No of Tanks:		0		Loc Name:		
Own Oper APS:		N		Score:		
Tot APSA Cap:				Match Type:		
Capacity LR:				Side:		
Haz Waste G:				X Map Coord:		
Recvcle100:		N		Y Map Coord:		

Map Key	Number of Records	Direction	Distance (mi/ft)	Elev/Diff (ft)	Site	DB
Onsite Haz Waste Tre:	N				User Fld:	
RCRA LRG Qty:	N				Addr Type:	
Haz Wst Coll Site:	N				ARC Address:	
Accept Offs:	No				ARC City:	
Universal Waste Han:	No				ARC Zipcode:	
Toxic Gas:	No				ARC State:	
Hazmat EHS:					ARC APN:	
Hazmat Rad:					Zip:	
Haz Waste Rad:	Y				Farm Nursery:	No
Haz Waste EHS:	N				Indian or Territory:	
Full Name:	Mission Treatment Services				County ID:	
Email Perm:					Bill Code 2:	
Phone Perm:	760-474-6235				Bill Code 3:	
Site Address:					Univ Waste Gen Type:	Not Applicable
Parcel No:	151-010-56-00					
Record Ali:	Unified Program Facility Permit					
Address:						
Business Type:	Medical Waste, Small Qty - No Treatment					
Bill Code:						
ER Con Name:						
ER Con Title:						
Water Purv:	CWA CITY OF OCEANSIDE					
Fire Agency:	OCEANSIDE					
Geo SRC:	Mapped to record APN/Parcel center XY					
Match Addr:						

[34](#)

1 of 4

NNE

0.13 /  
668.93

41.68 /  
3

LAEL'S INTERNATIONAL AUTO  
SERVICE  
2042 OCEANSIDE BLVD  
OCEANSIDE CA 92054

SANDIEGO  
HAZ

Record ID:	DEH2007-HUPFP-208380	GIS Record ID:	DEH2007-HUPFP-208380
Facility Name:	LAEL'S INTERNATIONAL AUTO SERVICE	GIS Facility City:	OCEANSIDE
Facility City:	OCEANSIDE	GIS Facility ZipCode:	92054
Facility ZipCode:	92054	GIS Fac Latitude:	33.1965763
Facility Latitude:	33.19630159792653	GIS Fac Longitude:	-117.3525077
Facility Longitude:	-117.35234378898363		
Facility Address:	2042 OCEANSIDE BLVD		
GIS Facility Name:	LAEL'S INTERNATIONAL AUTO SERVICE		
GIS Facility Address:	2042 OCEANSIDE BLVD, OCEANSIDE, CA 92054		

#### HMD Facility Data

CERS ID:	10,372,621	Onsite H Waste Trtmt:	false
Facility ID No:	37-000-208380	Haz Mat on Site:	true
EPA ID No:	CAL000322138	Haz Waste Generator:	true
Active Permit:		Own/Oper Under:	false
Permit Status:	Permit Renewed	Own/Oper Above:	false
Bus. Phone:	760-433-5040	Recycle:	false
Bus. Fax:	0.0	RCRA Large Qty Gen:	false
Last Updated:	01/03/2018 02:30:16 AM	HHW Collection:	false
Zip Codes:	52	Atoms:	419
Mailing Address:	2042 oceanside blvd, oceanside, CA 92054		

#### HMD Permits REST Data

GIS Facility ID:		Status:	
GIS CERS ID:	10372621	ER Contact:	
GIS Record Type:	LUEG-DEH/HMD/UPFP/Facility	ER Con Work Ph:	
Per Type:		Census Tract:	185.11
Per Sub Type:		Parcel Zip:	92054
Per Cat:		Community:	Oceanside
Record Status:	Permit Renewed	Jurisdiction:	OCEANSIDE
HW Tier:	Not Applicable	Basin No:	904.1
LRG QTY MW Gener:	No	BOS Dist:	5
EPA ID No:	CAL000322138	Tbpg Grid:	1086 D 7

Map Key	Number of Records	Direction	Distance (mi/ft)	Elev/Diff (ft)	Site	DB
<b>RMP CAL ARP:</b>				<b>Insp Dist:</b>	HN002	
<b>Tank Owner:</b>				<b>Feature ID:</b>	1493300100	
<b>SIC Code:</b>	0000			<b>X Coord:</b>	6224390.176	
<b>NAICS Code:</b>				<b>Y Coord:</b>	2016910.133	
<b>Disclose Qty Haz Mat:</b>	Y			<b>Kiva Per Typ:</b>	HK07 208380	
<b>Exp Date:</b>	12/30/2019			<b>Agency Name:</b>	COSD	
<b>Open Date:</b>				<b>Point X:</b>	6224390.17609614	
<b>Own/Operate USTs :</b>				<b>Point Y:</b>	2016910.13315831	
<b>UST Facility:</b>				<b>Lat GS84:</b>	33.1965763	
<b>Total No USTs:</b>				<b>Lon GS84:</b>	-117.3525077	
<b>No of Tanks:</b>				<b>Loc Name:</b>		
<b>Own Oper APS:</b>	N			<b>Score:</b>		
<b>Tot APSA Cap:</b>				<b>Match Type:</b>		
<b>Capacity LR:</b>				<b>Side:</b>		
<b>Haz Waste G:</b>				<b>X Map Coord:</b>		
<b>Recycle100:</b>	N			<b>Y Map Coord:</b>		
<b>Onsite Haz Waste Tre:</b>	N			<b>User Fld:</b>		
<b>RCRA LRG Qty:</b>	N			<b>Addr Type:</b>		
<b>Haz Wst Coll Site:</b>	N			<b>ARC Address:</b>		
<b>Accept Offs:</b>				<b>ARC City:</b>		
<b>Universal Waste Han:</b>				<b>ARC Zipcode:</b>		
<b>Toxic Gas:</b>				<b>ARC State:</b>		
<b>Hazmat EHS:</b>	N			<b>ARC APN:</b>		
<b>Hazmat Rad:</b>	No			<b>Zip:</b>		
<b>Haz Waste Rad:</b>	N			<b>Farm Nursery:</b>		
<b>Haz Waste EHS:</b>	N			<b>Indian or Territory:</b>		
<b>Full Name:</b>	LAELS INTL. AUTO SERVICE			<b>County ID:</b>		
<b>Email Perm:</b>				<b>Bill Code 2:</b>		
<b>Phone Perm:</b>	7604335040			<b>Bill Code 3:</b>		
<b>Slte Address:</b>				<b>Univ Waste Gen Type:</b>		
<b>Parcel No:</b>	149-330-01-00					
<b>Record Ali:</b>	Unified Program Facility Permit					
<b>Address:</b>						
<b>Business Type:</b>	Auto Repair, General - Waste USTs Only					
<b>Bill Code:</b>						
<b>ER Con Name:</b>						
<b>ER Con Title:</b>						
<b>Water Purv:</b>	OCEANSIDE					
<b>Fire Agency:</b>	OCEANSIDE					
<b>Geo SRC:</b>	Mapped to record address					
<b>Match Addr:</b>						

#### DEH HMD Hazardous Waste and Materials Data

<b>ID:</b>	44,680	<b>Permit Status:</b>	Permit Renewed
<b>Child Record ID:</b>	DEH2015-HWAST-0056341	<b>Active Permit:</b>	true
<b>CAS No:</b>		<b>Haz Material Type:</b>	
<b>Last Updated:</b>	11/19/2016 02:31:03 AM	<b>Trade Secret:</b>	
<b>Chemical Name:</b>	WASTE 342 ORGANIC LIQUIDS W/METALS		
<b>Common Name Inventory:</b>	WASTE ANTIFREEZE		
<b>ID:</b>	184,257	<b>Permit Status:</b>	Permit Renewed
<b>Child Record ID:</b>	DEH2018-HWAST-0169246	<b>Active Permit:</b>	true
<b>CAS No:</b>		<b>Haz Material Type:</b>	
<b>Last Updated:</b>	01/03/2019 02:30:44 AM	<b>Trade Secret:</b>	
<b>Chemical Name:</b>	PARTS WASHER WASTE		
<b>Common Name Inventory:</b>	PARTS WASHER WASTE		
<b>ID:</b>	184,253	<b>Permit Status:</b>	Permit Renewed
<b>Child Record ID:</b>	DEH2018-HCHEM-0196157	<b>Active Permit:</b>	true
<b>CAS No:</b>		<b>Haz Material Type:</b>	Mixture
<b>Last Updated:</b>	01/03/2019 02:30:44 AM	<b>Trade Secret:</b>	
<b>Chemical Name:</b>	MOTOR OIL		
<b>Common Name Inventory:</b>	Motor Oil		
<b>ID:</b>	184,255	<b>Permit Status:</b>	Permit Renewed
<b>Child Record ID:</b>	DEH2018-HWAST-0169244	<b>Active Permit:</b>	true
<b>CAS No:</b>		<b>Haz Material Type:</b>	



Map Key	Number of Records	Direction	Distance (mi/ft)	Elev/Diff (ft)	Site	DB
<hr/>						
<b>Last Updated:</b>	01/03/2019 02:30:44 AM				<b>Trade Secret:</b>	
<b>Chemical Name:</b>	WASTE 342 ORGANIC LIQUIDS W/METALS					
<b>Common Name Inventory:</b>	WASTE ANTIFREEZE					
<b>ID:</b>	97,515				<b>Permit Status:</b>	Permit Renewed
<b>Child Record ID:</b>	DEH2017-HWAST-0120405				<b>Active Permit:</b>	true
<b>CAS No:</b>					<b>Haz Material Type:</b>	
<b>Last Updated:</b>	01/03/2018 02:30:16 AM				<b>Trade Secret:</b>	
<b>Chemical Name:</b>	PARTS WASHER WASTE					
<b>Common Name Inventory:</b>	PARTS WASHER WASTE					
<b>ID:</b>	97,511				<b>Permit Status:</b>	Permit Renewed
<b>Child Record ID:</b>	DEH2017-HCHEM-0141744				<b>Active Permit:</b>	true
<b>CAS No:</b>					<b>Haz Material Type:</b>	Mixture
<b>Last Updated:</b>	01/03/2018 02:30:16 AM				<b>Trade Secret:</b>	
<b>Chemical Name:</b>	MOTOR OIL					
<b>Common Name Inventory:</b>	Motor Oil					
<b>ID:</b>	97,516				<b>Permit Status:</b>	Permit Renewed
<b>Child Record ID:</b>	DEH2017-HWAST-0120406				<b>Active Permit:</b>	true
<b>CAS No:</b>					<b>Haz Material Type:</b>	
<b>Last Updated:</b>	01/03/2018 02:30:16 AM				<b>Trade Secret:</b>	
<b>Chemical Name:</b>	Paper Oil Filters and oil debris					
<b>Common Name Inventory:</b>	Paper Oil Filters and oil debris					
<b>ID:</b>	184,256				<b>Permit Status:</b>	Permit Renewed
<b>Child Record ID:</b>	DEH2018-HWAST-0169245				<b>Active Permit:</b>	true
<b>CAS No:</b>					<b>Haz Material Type:</b>	
<b>Last Updated:</b>	01/03/2019 02:30:44 AM				<b>Trade Secret:</b>	
<b>Chemical Name:</b>	WASTE 221 WASTE OIL & MIXED OIL					
<b>Common Name Inventory:</b>	USED OIL					
<b>ID:</b>	97,513				<b>Permit Status:</b>	Permit Renewed
<b>Child Record ID:</b>	DEH2017-HWAST-0120403				<b>Active Permit:</b>	true
<b>CAS No:</b>					<b>Haz Material Type:</b>	
<b>Last Updated:</b>	01/03/2018 02:30:16 AM				<b>Trade Secret:</b>	
<b>Chemical Name:</b>	WASTE 342 ORGANIC LIQUIDS W/METALS					
<b>Common Name Inventory:</b>	WASTE ANTIFREEZE					
<b>ID:</b>	184,258				<b>Permit Status:</b>	Permit Renewed
<b>Child Record ID:</b>	DEH2018-HWAST-0169247				<b>Active Permit:</b>	true
<b>CAS No:</b>					<b>Haz Material Type:</b>	
<b>Last Updated:</b>	01/03/2019 02:30:44 AM				<b>Trade Secret:</b>	
<b>Chemical Name:</b>	Paper Oil Filters and oil debris					
<b>Common Name Inventory:</b>	Paper Oil Filters and oil debris					
<b>ID:</b>	44,682				<b>Permit Status:</b>	Permit Renewed
<b>Child Record ID:</b>	DEH2015-HWAST-0056343				<b>Active Permit:</b>	true
<b>CAS No:</b>					<b>Haz Material Type:</b>	
<b>Last Updated:</b>	11/19/2016 02:31:03 AM				<b>Trade Secret:</b>	
<b>Chemical Name:</b>	PARTS WASHER WASTE					
<b>Common Name Inventory:</b>	PARTS WASHER WASTE					
<b>ID:</b>	184,254				<b>Permit Status:</b>	Permit Renewed
<b>Child Record ID:</b>	DEH2018-HCHEM-0196158				<b>Active Permit:</b>	true
<b>CAS No:</b>	107-21-1				<b>Haz Material Type:</b>	Pure
<b>Last Updated:</b>	01/03/2019 02:30:44 AM				<b>Trade Secret:</b>	
<b>Chemical Name:</b>	Ethylene Glycol					
<b>Common Name Inventory:</b>	Ethylene Glycol					
<b>ID:</b>	97,514				<b>Permit Status:</b>	Permit Renewed
<b>Child Record ID:</b>	DEH2017-HWAST-0120404				<b>Active Permit:</b>	true
<b>CAS No:</b>					<b>Haz Material Type:</b>	
<b>Last Updated:</b>	01/03/2018 02:30:16 AM				<b>Trade Secret:</b>	
<b>Chemical Name:</b>	WASTE 221 WASTE OIL & MIXED OIL					
<b>Common Name Inventory:</b>	USED OIL					
<b>ID:</b>	44,678				<b>Permit Status:</b>	Permit Renewed
<b>Child Record ID:</b>	DEH2015-HCHEM-0072494				<b>Active Permit:</b>	true

Map Key	Number of Records	Direction	Distance (mi/ft)	Elev/Diff (ft)	Site	DB
CAS No:	107-21-1				Haz Material Type:	Pure
Last Updated:	11/19/2016 02:31:03 AM				Trade Secret:	
Chemical Name:	Ethylene Glycol					
Common Name Inventory:	Ethylene Glycol					
ID:	97,512				Permit Status:	Permit Renewed
Child Record ID:	DEH2017-HCHEM-0141745				Active Permit:	true
CAS No:	107-21-1				Haz Material Type:	Pure
Last Updated:	01/03/2018 02:30:16 AM				Trade Secret:	
Chemical Name:	Ethylene Glycol					
Common Name Inventory:	Ethylene Glycol					
ID:	44,679				Permit Status:	Permit Renewed
Child Record ID:	DEH2015-HCHEM-0072495				Active Permit:	true
CAS No:					Haz Material Type:	Mixture
Last Updated:	11/19/2016 02:31:03 AM				Trade Secret:	
Chemical Name:	MOTOR OIL					
Common Name Inventory:	Motor Oil					
ID:	44,681				Permit Status:	Permit Renewed
Child Record ID:	DEH2015-HWAST-0056342				Active Permit:	true
CAS No:					Haz Material Type:	
Last Updated:	11/19/2016 02:31:03 AM				Trade Secret:	
Chemical Name:	WASTE 221 WASTE OIL & MIXED OIL					
Common Name Inventory:	USED OIL					

#### DEH HMD Inspection and Violation Data

**Container Tank ID:**  
**Facility ID No:** 37-000-208380  
**ID:** 23,707  
**UST ID:**  
**Permit Status:** Permit Renewed  
**Active Permit:** true  
**Program Element:** Hazardous Materials Release Response Plans  
**Violation Classification:** Minor  
**Violation Code:** 1010003 Business Activities and/or Business Owner/Operator Identification not completed in CERS. 19 CCR 2729.2(a)(1); HSC 25404(e)(4)

**Inspection No:** 4,109,851  
**Inspection Type:** Routine  
**Inspection Date:** 06/24/2015 12:00:00 AM  
**Compliance Date:** 08/18/2015 12:00:00 AM  
**Last Updated:** 01/03/2019 12:00:00 AM  
**NOV:** false

**Container Tank ID:**  
**Facility ID No:** 37-000-208380  
**ID:** 23,709  
**UST ID:**  
**Permit Status:** Permit Renewed  
**Active Permit:** true  
**Program Element:** Hazardous Materials Release Response Plans  
**Violation Classification:** Class II  
**Violation Code:** 1020002 Initial and/or annual employee training not conducted for hazardous materials management and/or employee training records not available or not maintained for 3 years. HSC 25505(a)(4)

**Inspection No:** 5,686,349  
**Inspection Type:** Routine  
**Inspection Date:** 05/16/2017 10:44:19 AM  
**Compliance Date:** 05/16/2017 12:00:00 AM  
**Last Updated:** 01/03/2019 12:00:00 AM  
**NOV:** false

**Container Tank ID:**  
**Facility ID No:** 37-000-208380  
**ID:** 23,708  
**UST ID:**  
**Permit Status:** Permit Renewed  
**Active Permit:** true  
**Program Element:** Hazardous Materials Release Response Plans  
**Violation Classification:** Class II  
**Violation Code:** 1010008 HMBP not certified annually as complete and accurate in CERS. HSC 25508.2

**Inspection No:** 5,686,349  
**Inspection Type:** Routine  
**Inspection Date:** 05/16/2017 10:44:19 AM  
**Compliance Date:** 05/16/2017 12:00:00 AM  
**Last Updated:** 01/03/2019 12:00:00 AM  
**NOV:** false

**Container Tank ID:**  
**Facility ID No:** 37-000-208380  
**ID:** 23,703  
**UST ID:**  
**Permit Status:** Permit Renewed  
**Active Permit:** true  
**Program Element:** Hazardous Materials Release Response Plans  
**Violation Classification:** Class II

**Inspection No:** 4,109,851  
**Inspection Type:** Routine  
**Inspection Date:** 06/24/2015 12:00:00 AM  
**Compliance Date:** 08/18/2015 12:00:00 AM  
**Last Updated:** 01/03/2019 12:00:00 AM  
**NOV:** false

Map Key	Number of Records	Direction	Distance (mi/ft)	Elev/Diff (ft)	Site	DB
<b>Violation Code:</b> 1010008 HMBP not certified annually as complete and accurate in CERS. HSC 25508.2						
<b>Container Tank ID:</b>				<b>Inspection No:</b>	4,109,851	
<b>Facility ID No:</b>	37-000-208380			<b>Inspection Type:</b>	Routine	
<b>ID:</b>	23,704			<b>Inspection Date:</b>	06/24/2015 12:00:00 AM	
<b>UST ID:</b>				<b>Compliance Date:</b>	08/18/2015 12:00:00 AM	
<b>Permit Status:</b>	Permit Renewed			<b>Last Updated:</b>	01/03/2019 12:00:00 AM	
<b>Active Permit:</b>	true			<b>NOV:</b>	false	
<b>Program Element:</b>	Hazardous Materials Release Response Plans					
<b>Violation Classification:</b>	Minor					
<b>Violation Code:</b>	1010005 Site map not submitted in CERS or not sufficient. HSC 25505(a)(2) and 25508(a)(1)(A)					
<b>Container Tank ID:</b>				<b>Inspection No:</b>	4,109,851	
<b>Facility ID No:</b>	37-000-208380			<b>Inspection Type:</b>	Routine	
<b>ID:</b>	23,705			<b>Inspection Date:</b>	06/24/2015 12:00:00 AM	
<b>UST ID:</b>				<b>Compliance Date:</b>	08/18/2015 12:00:00 AM	
<b>Permit Status:</b>	Permit Renewed			<b>Last Updated:</b>	01/03/2019 12:00:00 AM	
<b>Active Permit:</b>	true			<b>NOV:</b>	false	
<b>Program Element:</b>	Hazardous Materials Release Response Plans					
<b>Violation Classification:</b>	Class II					
<b>Violation Code:</b>	1010006 HMBP not updated to reflect inventory changes or facility information. HSC 25508.1(a-e)					
<b>Container Tank ID:</b>				<b>Inspection No:</b>	4,109,851	
<b>Facility ID No:</b>	37-000-208380			<b>Inspection Type:</b>	Routine	
<b>ID:</b>	23,706			<b>Inspection Date:</b>	06/24/2015 12:00:00 AM	
<b>UST ID:</b>				<b>Compliance Date:</b>	08/18/2015 12:00:00 AM	
<b>Permit Status:</b>	Permit Renewed			<b>Last Updated:</b>	01/03/2019 12:00:00 AM	
<b>Active Permit:</b>	true			<b>NOV:</b>	false	
<b>Program Element:</b>	Hazardous Materials Release Response Plans					
<b>Violation Classification:</b>	Class II					
<b>Violation Code:</b>	1010002 HMBP not submitted to the CUPA in CERS. HSC 25508(a)(1)(A); HSC 25404(e)(4); 27 CCR 15188(a), (d)					
<b>Container Tank ID:</b>				<b>Inspection No:</b>	4,109,851	
<b>Facility ID No:</b>	37-000-208380			<b>Inspection Type:</b>	Routine	
<b>ID:</b>	23,698			<b>Inspection Date:</b>	06/24/2015 12:00:00 AM	
<b>UST ID:</b>				<b>Compliance Date:</b>	08/18/2015 12:00:00 AM	
<b>Permit Status:</b>	Permit Renewed			<b>Last Updated:</b>	01/03/2019 12:00:00 AM	
<b>Active Permit:</b>	true			<b>NOV:</b>	false	
<b>Program Element:</b>	Hazardous Waste Generator					
<b>Violation Classification:</b>	Minor					
<b>Violation Code:</b>	3010002 Failure to obtain and/or maintain an Active EPA ID.; 22 CCR 12 66262.12.					
<b>Container Tank ID:</b>				<b>Inspection No:</b>	4,109,851	
<b>Facility ID No:</b>	37-000-208380			<b>Inspection Type:</b>	Routine	
<b>ID:</b>	23,700			<b>Inspection Date:</b>	06/24/2015 12:00:00 AM	
<b>UST ID:</b>				<b>Compliance Date:</b>	06/25/2015 12:00:00 AM	
<b>Permit Status:</b>	Permit Renewed			<b>Last Updated:</b>	01/03/2019 12:00:00 AM	
<b>Active Permit:</b>	true			<b>NOV:</b>	false	
<b>Program Element:</b>	Hazardous Waste Generator					
<b>Violation Classification:</b>	Minor					
<b>Violation Code:</b>	HMD0149 Failed to keep disposal receipts (3 years) for drained used oil filters &/or drained fuel filters. 25250.22 & 66266.130(c)(5).					
<b>Container Tank ID:</b>				<b>Inspection No:</b>	4,109,851	
<b>Facility ID No:</b>	37-000-208380			<b>Inspection Type:</b>	Routine	
<b>ID:</b>	23,701			<b>Inspection Date:</b>	06/24/2015 12:00:00 AM	
<b>UST ID:</b>				<b>Compliance Date:</b>	06/25/2015 12:00:00 AM	
<b>Permit Status:</b>	Permit Renewed			<b>Last Updated:</b>	01/03/2019 12:00:00 AM	
<b>Active Permit:</b>	true			<b>NOV:</b>	false	
<b>Program Element:</b>	Hazardous Waste Generator					
<b>Violation Classification:</b>	Minor					
<b>Violation Code:</b>	3010010 Failure to maintain uniform hazardous waste manifest, consolidated manifest, or bills of lading copies for three years.; 22 CCR 12 66262.40(a).					
<b>Container Tank ID:</b>				<b>Inspection No:</b>	5,686,349	
<b>Facility ID No:</b>	37-000-208380			<b>Inspection Type:</b>	Routine	
<b>ID:</b>	23,702			<b>Inspection Date:</b>	05/16/2017 10:44:19 AM	
<b>UST ID:</b>				<b>Compliance Date:</b>	05/16/2017 12:00:00 AM	

Map Key	Number of Records	Direction	Distance (mi/ft)	Elev/Diff (ft)	Site	DB
<b>Permit Status:</b>	Permit Renewed				<b>Last Updated:</b>	01/03/2019 12:00:00 AM
<b>Active Permit:</b>	true				<b>NOV:</b>	false
<b>Program Element:</b>	Hazardous Waste Generator					
<b>Violation Classification:</b>	Class II					
<b>Violation Code:</b>	3030030 Failed to maintain and/or operate the facility to minimize the possibility of a fire, explosion, or any unplanned sudden or non-sudden release of hazardous waste or hazardous waste constituents. (40 CFR 262.34(d)(4), 265.31.) 22 CCR 66262.34(d)(2)					
<b>Container Tank ID:</b>					<b>Inspection No:</b>	4,109,851
<b>Facility ID No:</b>	37-000-208380				<b>Inspection Type:</b>	Routine
<b>ID:</b>	23,699				<b>Inspection Date:</b>	06/24/2015 12:00:00 AM
<b>UST ID:</b>					<b>Compliance Date:</b>	06/25/2015 12:00:00 AM
<b>Permit Status:</b>	Permit Renewed				<b>Last Updated:</b>	01/03/2019 12:00:00 AM
<b>Active Permit:</b>	true				<b>NOV:</b>	false
<b>Program Element:</b>	Hazardous Waste Generator					
<b>Violation Classification:</b>	Class II					
<b>Violation Code:</b>	HMD0226 Did not accumulate waste in a container or tank. (40 CFR 262.34(d)(2).) 22 CCR 66262.34(d)(2)					

[34](#)      2 of 4      **NNE**      0.13 / 668.93      41.68 / 3      **Color Crafters Collision**  
**2044 Oceanside BLVD**  
**Oceanside CA 92054**      **SANDIEGO HAZ**

<b>Record ID:</b>	DEH2015-HUPFP-002008	<b>GIS Record ID:</b>	DEH2015-HUPFP-002008
<b>Facility Name:</b>	Color Crafters Collision	<b>GIS Facility City:</b>	Oceanside
<b>Facility City:</b>	Oceanside	<b>GIS Facility ZipCode:</b>	92054
<b>Facility ZipCode:</b>	92054	<b>GIS Fac Latitude:</b>	33.1965763
<b>Facility Latitude:</b>	33.196340760785674	<b>GIS Fac Longitude:</b>	-117.3525077
<b>Facility Longitude:</b>	-117.3522981830628		
<b>Facility Address:</b>	2044 Oceanside BLVD		
<b>GIS Facility Name:</b>	Color Crafters Collision		
<b>GIS Facility Address:</b>	2044 Oceanside BLVD 0, Oceanside, CA 92054		

#### HMD Facility Data

<b>CERS ID:</b>	10,635,727	<b>Onsite H Waste Trtmt:</b>	false
<b>Facility ID No:</b>		<b>Haz Mat on Site:</b>	true
<b>EPA ID No:</b>	CAL000389074	<b>Haz Waste Generator:</b>	true
<b>Active Permit:</b>		<b>Own/Oper Under:</b>	false
<b>Permit Status:</b>	Permit Renewed	<b>Own/Oper Above:</b>	false
<b>Bus. Phone:</b>	760-439-1500	<b>Recycle:</b>	false
<b>Bus. Fax:</b>	7604392900.0	<b>RCRA Large Qty Gen:</b>	false
<b>Last Updated:</b>	12/23/2017 02:32:30 AM	<b>HHW Collection:</b>	false
<b>Zip Codes:</b>	52	<b>Atoms:</b>	419
<b>Mailing Address:</b>	2044 Oceanside Blvd, Oceanside, CA 92054		

#### HMD Permits REST Data

<b>GIS Facility ID:</b>		<b>Status:</b>	
<b>GIS CERS ID:</b>	10635727	<b>ER Contact:</b>	
<b>GIS Record Type:</b>	LUEG-DEH/HMD/UPFP/Facility	<b>ER Con Work Ph:</b>	
<b>Per Type:</b>		<b>Census Tract:</b>	185.11
<b>Per Sub Type:</b>		<b>Parcel Zip:</b>	92054
<b>Per Cat:</b>		<b>Community:</b>	Oceanside
<b>Record Status:</b>	Permit Renewed	<b>Jurisdiction:</b>	OCEANSIDE
<b>HW Tier:</b>	Not Applicable	<b>Basin No:</b>	904.10
<b>LRG QTY MW Gener:</b>	No	<b>BOS Dist:</b>	5
<b>EPA ID No:</b>	CAL000389074	<b>Tbpg Grid:</b>	1086 D 7
<b>RMP CAL ARP:</b>		<b>Insp Dist:</b>	HN002
<b>Tank Owner:</b>		<b>Feature ID:</b>	1493300100
<b>SIC Code:</b>		<b>X Coord:</b>	6224390.176
<b>NAICS Code:</b>		<b>Y Coord:</b>	2016910.133
<b>Disclose Qty Haz Mat:</b>	Y	<b>Kiva Per Typ:</b>	
<b>Exp Date:</b>	12/30/2019	<b>Agency Name:</b>	COSD
<b>Open Date:</b>		<b>Point X:</b>	6224390.17609614
<b>Own/Operate USTs :</b>		<b>Point Y:</b>	2016910.13315831
<b>UST Facility:</b>		<b>Lat GS84:</b>	33.1965763

Map Key	Number of Records	Direction	Distance (mi/ft)	Elev/Diff (ft)	Site	DB
<b>Total No USTs:</b>				<b>Lon GS84:</b>	-117.3525077	
<b>No of Tanks:</b>				<b>Loc Name:</b>		
<b>Own Oper APS:</b>	N			<b>Score:</b>		
<b>Tot APSA Cap:</b>				<b>Match Type:</b>		
<b>Capacity LR:</b>				<b>Side:</b>		
<b>Haz Waste G:</b>				<b>X Map Coord:</b>		
<b>Recycle100:</b>	N			<b>Y Map Coord:</b>		
<b>Onsite Haz Waste Tre:</b>	N			<b>User Fld:</b>		
<b>RCRA LRG Qty:</b>	N			<b>Addr Type:</b>		
<b>Haz Wst Coll Site:</b>	N			<b>ARC Address:</b>		
<b>Accept Offs:</b>	N			<b>ARC City:</b>		
<b>Universal Waste Han:</b>	N			<b>ARC Zipcode:</b>		
<b>Toxic Gas:</b>				<b>ARC State:</b>		
<b>Hazmat EHS:</b>				<b>ARC APN:</b>		
<b>Hazmat Rad:</b>				<b>Zip:</b>		
<b>Haz Waste Rad:</b>	N			<b>Farm Nursery:</b>		
<b>Haz Waste EHS:</b>	N			<b>Indian or Territory:</b>		
<b>Full Name:</b>	Lael Leone			<b>County ID:</b>		
<b>Email Perm:</b>				<b>Bill Code 2:</b>		
<b>Phone Perm:</b>	760-439-1400			<b>Bill Code 3:</b>		
<b>Site Address:</b>				<b>Univ Waste Gen Type:</b>		
<b>Parcel No:</b>	149-330-01-00					
<b>Record Ali:</b>		Unified Program Facility Permit				
<b>Address:</b>						
<b>Business Type:</b>		Auto/Truck Body Repair				
<b>Bill Code:</b>						
<b>ER Con Name:</b>						
<b>ER Con Title:</b>						
<b>Water Purv:</b>		CWA CITY OF OCEANSIDE				
<b>Fire Agency:</b>		OCEANSIDE				
<b>Geo SRC:</b>		Mapped to record address				
<b>Match Addr:</b>						

#### DEH HMD Hazardous Waste and Materials Data

<b>ID:</b>	68,236	<b>Permit Status:</b>	Permit Renewed
<b>Child Record ID:</b>	DEH2015-HWAST-0056337	<b>Active Permit:</b>	true
<b>CAS No:</b>		<b>Haz Material Type:</b>	
<b>Last Updated:</b>	12/27/2018 02:38:21 AM	<b>Trade Secret:</b>	
<b>Chemical Name:</b>	Waterborne cleaning solution waste		
<b>Common Name Inventory:</b>	Waterborne cleaning solution waste		
<b>ID:</b>	68,235	<b>Permit Status:</b>	Permit Renewed
<b>Child Record ID:</b>	DEH2015-HWAST-0056336	<b>Active Permit:</b>	true
<b>CAS No:</b>		<b>Haz Material Type:</b>	
<b>Last Updated:</b>	12/27/2018 02:38:21 AM	<b>Trade Secret:</b>	
<b>Chemical Name:</b>	Waste Paint/ Acetone/Xylene		
<b>Common Name Inventory:</b>	Waste Paint/ Acetone/Xylene		

#### DEH HMD Inspection and Violation Data

<b>Container Tank ID:</b>		<b>Inspection No:</b>	5,334,396
<b>Facility ID No:</b>		<b>Inspection Type:</b>	Routine
<b>ID:</b>	39,508	<b>Inspection Date:</b>	08/18/2015 12:00:00 AM
<b>UST ID:</b>		<b>Compliance Date:</b>	12/15/2015 12:00:00 AM
<b>Permit Status:</b>	Permit Renewed	<b>Last Updated:</b>	12/27/2018 12:00:00 AM
<b>Active Permit:</b>	true	<b>NOV:</b>	true
<b>Program Element:</b>	Hazardous Waste Generator		
<b>Violation Classification:</b>	Class I		
<b>Violation Code:</b>	3010001 Unified Program Facility (UPF) permit not obtained for the generation of hazardous waste. HSC 25404.1; SDCC 68.905		
<b>Container Tank ID:</b>		<b>Inspection No:</b>	5,334,396
<b>Facility ID No:</b>		<b>Inspection Type:</b>	Routine
<b>ID:</b>	39,509	<b>Inspection Date:</b>	08/18/2015 12:00:00 AM
<b>UST ID:</b>		<b>Compliance Date:</b>	08/18/2015 12:00:00 AM
<b>Permit Status:</b>	Permit Renewed	<b>Last Updated:</b>	12/27/2018 12:00:00 AM

Map Key	Number of Records	Direction	Distance (mi/ft)	Elev/Diff (ft)	Site	DB
Active Permit:	true			NOV:	false	
Program Element:		Hazardous Materials Release Response Plans				
Violation Classification:		Class II				
Violation Code:		1010003 Business Activities and/or Business Owner/Operator Identification not completed in CERS. 19 CCR 2729.2(a)(1); HSC 25404(e)(4)				

<a href="#">34</a>	3 of 4	NNE	0.13 / 668.93	41.68 / 3	LAEL'S INTERNATIONAL AUTO SERVICE 2042 OCEANSIDE BLVD OCEANSIDE CA 92054-4404	RCRA NON GEN
EPA Handler ID:	CAL000322138					
Gen Status Universe:	No Report					
Contact Name:	LAEL LEONE - OWNER					
Contact Address:	2042 OCEANSIDE BLVD , , OCEANSIDE , CA, 92054 ,					
Contact Phone No and Ext:	760-433-5040					
Contact Email:	LEALSAUTO@GMAIL.COM					
Contact Country:						
County Name:	SAN DIEGO					
EPA Region:	09					
Land Type:						
Receive Date:	20070712					

#### Violation/Evaluation Summary

**Note:** NO RECORDS: As of June 2019, there are no Compliance Monitoring and Enforcement (violation) records associated with this facility (EPA ID).

#### Handler Summary

**Importer Activity:** No  
**Mixed Waste Generator:** No  
**Transporter Activity:** Yes  
**Transfer Facility:** No  
**Onsite Burner Exemption:** No  
**Furnace Exemption:** No  
**Underground Injection Activity:** No  
**Commercial TSD:** No  
**Used Oil Transporter:** No  
**Used Oil Transfer Facility:** No  
**Used Oil Processor:** No  
**Used Oil Refiner:** No  
**Used Oil Burner:** No  
**Used Oil Market Burner:** No  
**Used Oil Spec Marketer:** No

#### Hazardous Waste Handler Details

**Sequence No:** 1  
**Receive Date:** 20070712  
**Handler Name:** LAEL'S INTERNATIONAL AUTO SERVICE  
**Generator Status Universe:** No Report  
**Source Type:** Implementer

#### Owner/Operator Details

<b>Owner/Operator Ind:</b>	Current Owner	<b>Street No:</b>	
<b>Type:</b>	Other	<b>Street 1:</b>	2042 OCEANSIDE BLVD
<b>Name:</b>	LAELS INTERNATIONAL AUTO SERVICE	<b>Street 2:</b>	
<b>Date Became Current:</b>		<b>City:</b>	OCEANSIDE
<b>Date Ended Current:</b>		<b>State:</b>	CA
<b>Phone:</b>	760-433-5040	<b>Country:</b>	
<b>Source Type:</b>	Implementer	<b>Zip Code:</b>	92054-4404



Map Key	Number of Records	Direction	Distance (mi/ft)	Elev/Diff (ft)	Site	DB
<b>Owner/Operator Ind:</b> Current Operator <b>Type:</b> Other <b>Name:</b> LAEL LEONE - OWNER <b>Date Became Current:</b> <b>Date Ended Current:</b> <b>Phone:</b> 760-433-5040 <b>Source Type:</b> Implementer						
<b>Street No:</b> <b>Street 1:</b> 2042 OCEANSIDE BLVD <b>Street 2:</b> <b>City:</b> OCEANSIDE <b>State:</b> CA <b>Country:</b> <b>Zip Code:</b> 92054						

[34](#)      4 of 4      **NNE**      **0.13 / 668.93**      **41.68 / 3**      **COLOR CRAFTERS COLLISION**  
**2044 OCEANSIDE BLVD**  
**OCEANSIDE CA 92054**      **RCRA**  
**NON GEN**

**EPA Handler ID:** CAL000389074  
**Gen Status Universe:** No Report  
**Contact Name:** LAEL LEONE  
**Contact Address:** 2044 OCEANSIDE BLVD , 2027 OCEANSIDE BLVD , OCEANSIDE , CA, 92054-0000 ,  
**Contact Phone No and Ext:** 760-439-1500  
**Contact Email:** COLORCRAFTERSOCEANSIDE@GMAIL.COM  
**Contact Country:**  
**County Name:** SAN DIEGO  
**EPA Region:** 09  
**Land Type:**  
**Receive Date:** 20130829

#### Violation/Evaluation Summary

**Note:** NO RECORDS: As of June 2019, there are no Compliance Monitoring and Enforcement (violation) records associated with this facility (EPA ID).

#### Handler Summary

**Importer Activity:** No  
**Mixed Waste Generator:** No  
**Transporter Activity:** Yes  
**Transfer Facility:** No  
**Onsite Burner Exemption:** No  
**Furnace Exemption:** No  
**Underground Injection Activity:** No  
**Commercial TSD:** No  
**Used Oil Transporter:** No  
**Used Oil Transfer Facility:** No  
**Used Oil Processor:** No  
**Used Oil Refiner:** No  
**Used Oil Burner:** No  
**Used Oil Market Burner:** No  
**Used Oil Spec Marketer:** No

#### Hazardous Waste Handler Details

**Sequence No:** 1  
**Receive Date:** 20130829  
**Handler Name:** COLOR CRAFTERS COLLISION  
**Generator Status Universe:** No Report  
**Source Type:** Implementer

#### Owner/Operator Details

**Owner/Operator Ind:** Current Owner  
**Type:** Other  
**Name:** LAEL LEONE  
**Date Became Current:**  
**Date Ended Current:**  
**Phone:** 760-439-1500

**Street No:**  
**Street 1:** 2044 OCEANSIDE BLVD  
**Street 2:** 2027 OCEANSIDE BLVD  
**City:** OCEANSIDE  
**State:** CA  
**Country:**

Map Key	Number of Records	Direction	Distance (mi/ft)	Elev/Diff (ft)	Site	DB
Source Type:		Implementer		Zip Code:		92054-0000
Owner/Operator Ind:		Current Operator		Street No:		
Type:		Other		Street 1:		2044 OCEANSIDE BLVD
Name:		LAEL LEONE		Street 2:		2027 OCEANSIDE BLVD
Date Became Current:				City:		OCEANSIDE
Date Ended Current:				State:		CA
Phone:		760-439-1500		Country:		
Source Type:		Implementer		Zip Code:		92054-0000
<a href="#">35</a>	1 of 3	W	0.13 / 694.73	33.23 / -6	SMILE DENTAL OF OCEANSIDE 1830 OCEANSIDE BLVD, OCEANSIDE CA 92054 CA	SANDIEGO HAZ
Record ID:		DEH2007-HUPFP-208654		GIS Record ID:		
Facility Name:		SMILE DENTAL OF OCEANSIDE		GIS Facility City:		
Facility City:				GIS Facility ZipCode:		
Facility ZipCode:				GIS Fac Latitude:		
Facility Latitude:				GIS Fac Longitude:		
Facility Longitude:						
Facility Address:		1830 OCEANSIDE BLVD, OCEANSIDE CA 92054				
GIS Facility Name:						
GIS Facility Address:						
<a href="#">35</a>	2 of 3	W	0.13 / 694.73	33.23 / -6	OCEANSIDE SMILE CENTER 1830 OCEANSIDE BLVD, OCEANSIDE, CA 92054 OCEANSIDE CA 92054	SANDIEGO HAZ
Record ID:		DEH2011-HUPFP-214590		GIS Record ID:		DEH2011-HUPFP-214590
Facility Name:				GIS Facility City:		OCEANSIDE
Facility City:				GIS Facility ZipCode:		92054
Facility ZipCode:				GIS Fac Latitude:		33.1937342542614
Facility Latitude:				GIS Fac Longitude:		-117.358857329148
Facility Longitude:						
Facility Address:						
GIS Facility Name:		OCEANSIDE SMILE CENTER				
GIS Facility Address:		1830 OCEANSIDE BLVD, OCEANSIDE, CA 92054				
<u>HMD Permits REST Data</u>						
GIS Facility ID:				Status:		
GIS CERS ID:				ER Contact:		817-681-3570
GIS Record Type:		LUEG-DEH/HMD/UPFP/Facility		ER Con Work Ph:		760-433-3200
Per Type:				Census Tract:		185.09
Per Sub Type:				Parcel Zip:		92054
Per Cat:				Community:		Oceanside
Record Status:		Permit Suspended		Jurisdiction:		OCEANSIDE
HW Tier:		Not Applicable		Basin No:		904.1
LRG QTY MW Gener:		No		BOS Dist:		5
EPA ID No:				Tbpg Grid:		1106 C 1
RMP CAL ARP:				Insp Dist:		HN002
Tank Owner:				Feature ID:		1510104700
SIC Code:				X Coord:		6222452.013
NAICS Code:				Y Coord:		2015921.145
Disclose Qty Haz Mat:				Kiva Per Typ:		HK10 214590
Exp Date:				Agency Name:		COSD
Open Date:				Point X:		6222452.01298
Own/Operate USTs :				Point Y:		2015921.14498
UST Facility:				Lat GS84:		33.1935686
Total No USTs:				Lon GS84:		-117.3585553
No of Tanks:				Loc Name:		
Own Oper APS:		N		Score:		
Tot APSA Cap:				Match Type:		
Capacitv LR:				Side:		

Map Key	Number of Records	Direction	Distance (mi/ft)	Elev/Diff (ft)	Site	DB
<div> <div> <b>Haz Waste G:</b>  <b>Recycle100:</b>  <b>Onsite Haz Waste Tre:</b>  <b>RCRA LRG Qty:</b>  <b>Haz Wst Coll Site:</b>  <b>Accept Offs:</b>  <b>Universal Waste Han:</b>  <b>Toxic Gas:</b>  <b>Hazmat EHS:</b>  <b>Hazmat Rad:</b>  <b>Haz Waste Rad:</b>  <b>Haz Waste EHS:</b>  <b>Full Name:</b>  <b>Email Perm:</b>  <b>Phone Perm:</b>  <b>Slte Address:</b>  <b>Parcel No:</b>  <b>Record Ali:</b>  <b>Address:</b>  <b>Business Type:</b>  <b>Bill Code:</b>  <b>ER Con Name:</b>  <b>ER Con Title:</b>  <b>Water Purv:</b>  <b>Fire Agency:</b>  <b>Geo SRC:</b>  <b>Match Addr:</b> </div> <div> ANDREW BEIZAEE   760-433-3200   151-010-47-00  Unified Program Facility Permit   Not Applicable   ANDREW BEIZAEE  DDS  OCEANSIDE  OCEANSIDE  Mapped to record APN/Parcel center XY </div> <div> <b>X Map Coord:</b>  <b>Y Map Coord:</b>  <b>User Fld:</b>  <b>Addr Type:</b>  <b>ARC Address:</b>  <b>ARC City:</b>  <b>ARC Zipcode:</b>  <b>ARC State:</b>  <b>ARC APN:</b>  <b>Zip:</b>  <b>Farm Nursery:</b>  <b>Indian or Territory:</b>  <b>County ID:</b>  <b>Bill Code 2:</b>  <b>Bill Code 3:</b>  <b>Univ Waste Gen Type:</b> </div> </div>						
<a href="#">35</a>	3 of 3	W	0.13 / 694.73	33.23 / -6	SMILE DENTAL OF OCEANSIDE 1830 OCEANSIDE BL #D, OCEANSIDE, 92054-CA	SANDIEGO HAZ
<div> <div> <b>Record ID:</b>  <b>Facility Name:</b>  <b>Facility City:</b>  <b>Facility ZipCode:</b>  <b>Facility Latitude:</b>  <b>Facility Longitude:</b>  <b>Facility Address:</b>  <b>GIS Facility Name:</b>  <b>GIS Facility Address:</b> </div> <div> DEH2002-HUPFP-154132  SMILE DENTAL OF OCEANSIDE      1830 OCEANSIDE BL #D, OCEANSIDE, 92054- </div> <div> <b>GIS Record ID:</b>  <b>GIS Facility City:</b>  <b>GIS Facility ZipCode:</b>  <b>GIS Fac Latitude:</b>  <b>GIS Fac Longitude:</b> </div> </div>						
<a href="#">36</a>	1 of 5	NNE	0.13 / 702.06	41.70 / 3	RIVERA'S AUTO REPAIR 2017 OCEANSIDE BL #B, OCEANSIDE, 92054-CA	SANDIEGO HAZ
<div> <div> <b>Record ID:</b>  <b>Facility Name:</b>  <b>Facility City:</b>  <b>Facility ZipCode:</b>  <b>Facility Latitude:</b>  <b>Facility Longitude:</b>  <b>Facility Address:</b>  <b>GIS Facility Name:</b>  <b>GIS Facility Address:</b> </div> <div> DEH2002-HUPFP-135140  RIVERA'S AUTO REPAIR      2017 OCEANSIDE BL #B, OCEANSIDE, 92054 </div> <div> <b>GIS Record ID:</b>  <b>GIS Facility City:</b>  <b>GIS Facility ZipCode:</b>  <b>GIS Fac Latitude:</b>  <b>GIS Fac Longitude:</b> </div> </div>						
<a href="#">36</a>	2 of 5	NNE	0.13 / 702.06	41.70 / 3	MARIO'S MOBILE AUTO SERVICE 2017 OCEANSIDE BL #C, OCEANSIDE, 92054-CA	SANDIEGO HAZ
<div> <div> <b>Record ID:</b>  <b>Facility Name:</b>  <b>Facility City:</b> </div> <div> DEH2002-HUPFP-100304  MARIO'S MOBILE AUTO SERVICE </div> <div> <b>GIS Record ID:</b>  <b>GIS Facility City:</b>  <b>GIS Facility ZipCode:</b> </div> </div>						

Map Key	Number of Records	Direction	Distance (mi/ft)	Elev/Diff (ft)	Site	DB
<b>Facility ZipCode:</b> <b>Facility Latitude:</b> <b>Facility Longitude:</b> <b>Facility Address:</b> <b>GIS Facility Name:</b> <b>GIS Facility Address:</b>						
<b>GIS Fac Latitude:</b> <b>GIS Fac Longitude:</b>						
2017 OCEANSIDE BL #C, OCEANSIDE, 92054-						
<a href="#">36</a>	3 of 5	NNE	0.13 / 702.06	41.70 / 3	LEO'S TOWING & AUTO REPAIR SERVICE 2017 OCEANSIDE BLVD, OCEANSIDE CA 92054 CA	SANDIEGO HAZ
<b>Record ID:</b> <b>Facility Name:</b> <b>Facility City:</b> <b>Facility ZipCode:</b> <b>Facility Latitude:</b> <b>Facility Longitude:</b> <b>Facility Address:</b> <b>GIS Facility Name:</b> <b>GIS Facility Address:</b>						
DEH2005-HUPFP-205311 LEO'S TOWING & AUTO REPAIR SERVICE     2017 OCEANSIDE BLVD, OCEANSIDE CA 92054  						
<b>GIS Record ID:</b> <b>GIS Facility City:</b> <b>GIS Facility ZipCode:</b> <b>GIS Fac Latitude:</b> <b>GIS Fac Longitude:</b>						
<a href="#">36</a>	4 of 5	NNE	0.13 / 702.06	41.70 / 3	ROMERO'S RADIATOR SHOP 2017 OCEANSIDE BLVD A OCEANSIDE CA 92054	SANDIEGO HAZ
<b>Record ID:</b> <b>Facility Name:</b> <b>Facility City:</b> <b>Facility ZipCode:</b> <b>Facility Latitude:</b> <b>Facility Longitude:</b> <b>Facility Address:</b> <b>GIS Facility Name:</b> <b>GIS Facility Address:</b>						
DEH2002-HUPFP-107977 ROMERO'S RADIATOR SHOP OCEANSIDE 92054  2017 OCEANSIDE BLVD A ROMERO'S RADIATOR SHOP 2017 OCEANSIDE BLVD A, OCEANSIDE, CA 92054						
<b>GIS Record ID:</b> <b>GIS Facility City:</b> <b>GIS Facility ZipCode:</b> <b>GIS Fac Latitude:</b> <b>GIS Fac Longitude:</b>						
DEH2002-HUPFP-107977 OCEANSIDE 92054 33.1960307 -117.3518071						
<b>HMD Facility Data</b>						
<b>CERS ID:</b> <b>Facility ID No:</b> <b>EPA ID No:</b> <b>Active Permit:</b> <b>Permit Status:</b> <b>Bus. Phone:</b> <b>Bus. Fax:</b> <b>Last Updated:</b> <b>Zip Codes:</b> <b>Mailing Address:</b>						
10,372,291 37-000-107977 CAL000170401  Permit Renewed 760-721-1871 0.0 08/29/2017 02:34:09 AM  2017 OCEANSIDE BL #A, OCEANSIDE, CA 92054						
<b>Onsite H Waste Trtmt:</b> <b>Haz Mat on Site:</b> <b>Haz Waste Generator:</b> <b>Own/Oper Under:</b> <b>Own/Oper Above:</b> <b>Recycle:</b> <b>RCRA Large Qty Gen:</b> <b>HHW Collection:</b> <b>Atoms:</b>						
false true true false false false false false						
<b>HMD Permits REST Data</b>						
<b>GIS Facility ID:</b> <b>GIS CERS ID:</b> <b>GIS Record Type:</b> <b>Per Type:</b> <b>Per Sub Type:</b> <b>Per Cat:</b> <b>Record Status:</b> <b>HW Tier:</b> <b>LRG QTY MW Gener:</b> <b>EPA ID No:</b> <b>RMP CAL ARP:</b> <b>Tank Owner:</b> <b>SIC Code:</b>						
10372291 LUEG-DEH/HMD/UPFP/Facility    Permit Renewed Not Applicable No CAL000170401  0000						
<b>Status:</b> <b>ER Contact:</b> <b>ER Con Work Ph:</b> <b>Census Tract:</b> <b>Parcel Zip:</b> <b>Community:</b> <b>Jurisdiction:</b> <b>Basin No:</b> <b>BOS Dist:</b> <b>Tbpg Grid:</b> <b>Insp Dist:</b> <b>Feature ID:</b> <b>X Coord:</b>						
   185.04 92054 Oceanside OCEANSIDE 904.1 5 1086 D 7 HN002 1493701400 6224618.627						

Map Key	Number of Records	Direction	Distance (mi/ft)	Elev/Diff (ft)	Site	DB
<b>NAICS Code:</b>			<b>Y Coord:</b>		2016776.164	
<b>Disclose Qty Haz Mat:</b>			<b>Kiva Per Typ:</b>		HK07 107977	
<b>Exp Date:</b>			<b>Agency Name:</b>		COSD	
<b>Open Date:</b>			<b>Point X:</b>		6224618.62708281	
<b>Own/Operate USTs :</b>			<b>Point Y:</b>		2016776.16393806	
<b>UST Facility:</b>			<b>Lat GS84:</b>		33.1960307	
<b>Total No USTs:</b>			<b>Lon GS84:</b>		-117.3518071	
<b>No of Tanks:</b>			<b>Loc Name:</b>			
<b>Own Oper APS:</b>			<b>Score:</b>			
<b>Tot APSA Cap:</b>			<b>Match Type:</b>			
<b>Capacity LR:</b>			<b>Side:</b>			
<b>Haz Waste G:</b>			<b>X Map Coord:</b>			
<b>Recycle100:</b>			<b>Y Map Coord:</b>			
<b>Onsite Haz Waste Tre:</b>			<b>User Fld:</b>			
<b>RCRA LRG Qty:</b>			<b>Addr Type:</b>			
<b>Haz Wst Coll Site:</b>			<b>ARC Address:</b>			
<b>Accept Offs:</b>			<b>ARC City:</b>			
<b>Universal Waste Han:</b>			<b>ARC Zipcode:</b>			
<b>Toxic Gas:</b>			<b>ARC State:</b>			
<b>Hazmat EHS:</b>			<b>ARC APN:</b>			
<b>Hazmat Rad:</b>			<b>Zip:</b>			
<b>Haz Waste Rad:</b>			<b>Farm Nursery:</b>			
<b>Haz Waste EHS:</b>			<b>Indian or Territory:</b>			
<b>Full Name:</b>			<b>County ID:</b>			
<b>Email Perm:</b>			<b>Bill Code 2:</b>			
<b>Phone Perm:</b>			<b>Bill Code 3:</b>			
<b>Sfte Address:</b>			<b>Univ Waste Gen Type:</b>			
<b>Parcel No:</b>						
<b>Record Ali:</b>			Unified Program Facility Permit			
<b>Address:</b>						
<b>Business Type:</b>			Auto Repair, General - Waste USTs Only			
<b>Bill Code:</b>						
<b>ER Con Name:</b>						
<b>ER Con Title:</b>						
<b>Water Purv:</b>			OCEANSIDE			
<b>Fire Agency:</b>			OCEANSIDE			
<b>Geo SRC:</b>			Mapped to record address			
<b>Match Addr:</b>						

#### DEH HMD Hazardous Waste and Materials Data

<b>ID:</b>	78,134	<b>Permit Status:</b>	Permit Renewed
<b>Child Record ID:</b>	DEH2017-HWAST-0117747	<b>Active Permit:</b>	true
<b>CAS No:</b>		<b>Haz Material Type:</b>	
<b>Last Updated:</b>	08/29/2018 02:32:34 AM	<b>Trade Secret:</b>	
<b>Chemical Name:</b>	WASTE 342 ORGANIC LIQUIDS W/METALS		
<b>Common Name Inventory:</b>	WASTE ANTIFREEZE		
<b>ID:</b>	7,556	<b>Permit Status:</b>	Permit Renewed
<b>Child Record ID:</b>	DEH2015-HWAST-0048927	<b>Active Permit:</b>	true
<b>CAS No:</b>		<b>Haz Material Type:</b>	
<b>Last Updated:</b>	08/30/2016 02:31:54 AM	<b>Trade Secret:</b>	
<b>Chemical Name:</b>	WASTE 342 ORGANIC LIQUIDS W/METALS		
<b>Common Name Inventory:</b>	WASTE ANTIFREEZE		
<b>ID:</b>	7,555	<b>Permit Status:</b>	Permit Renewed
<b>Child Record ID:</b>	DEH2015-HWAST-0048926	<b>Active Permit:</b>	true
<b>CAS No:</b>		<b>Haz Material Type:</b>	
<b>Last Updated:</b>	08/30/2016 02:31:54 AM	<b>Trade Secret:</b>	
<b>Chemical Name:</b>	WASTE 221 WASTE OIL & MIXED OIL		
<b>Common Name Inventory:</b>	WASTE 221 WASTE OIL & MIXED OIL		
<b>ID:</b>	78,133	<b>Permit Status:</b>	Permit Renewed
<b>Child Record ID:</b>	DEH2017-HWAST-0117746	<b>Active Permit:</b>	true
<b>CAS No:</b>		<b>Haz Material Type:</b>	
<b>Last Updated:</b>	08/29/2018 02:32:34 AM	<b>Trade Secret:</b>	
<b>Chemical Name:</b>	WASTE 221 WASTE OIL & MIXED OIL		
<b>Common Name Inventory:</b>	WASTE 221 WASTE OIL & MIXED OIL		

Map Key	Number of Records	Direction	Distance (mi/ft)	Elev/Diff (ft)	Site	DB
---------	-------------------	-----------	------------------	----------------	------	----

<b>ID:</b>	7,554	<b>Permit Status:</b>	Permit Renewed
<b>Child Record ID:</b>	DEH2015-HWAST-0048925	<b>Active Permit:</b>	true
<b>CAS No:</b>		<b>Haz Material Type:</b>	
<b>Last Updated:</b>	08/30/2016 02:31:54 AM	<b>Trade Secret:</b>	
<b>Chemical Name:</b>	WASTE 181 INORGANIC SOLID WASTE (OTHER)		
<b>Common Name Inventory:</b>	RADIATOR FLUSHING SLUDGE & SANDBLAST		

<b>ID:</b>	78,132	<b>Permit Status:</b>	Permit Renewed
<b>Child Record ID:</b>	DEH2017-HWAST-0117745	<b>Active Permit:</b>	true
<b>CAS No:</b>		<b>Haz Material Type:</b>	
<b>Last Updated:</b>	08/29/2018 02:32:34 AM	<b>Trade Secret:</b>	
<b>Chemical Name:</b>	WASTE 181 INORGANIC SOLID WASTE (OTHER)		
<b>Common Name Inventory:</b>	RADIATOR FLUSHING SLUDGE & SANDBLAST		

#### DEH HMD Inspection and Violation Data

<b>Container Tank ID:</b>		<b>Inspection No:</b>	4,095,340
<b>Facility ID No:</b>	37-000-107977	<b>Inspection Type:</b>	Routine
<b>ID:</b>	3,524	<b>Inspection Date:</b>	02/19/2015 12:00:00 AM
<b>UST ID:</b>		<b>Compliance Date:</b>	03/10/2015 12:00:00 AM
<b>Permit Status:</b>	Permit Renewed	<b>Last Updated:</b>	08/29/2018 12:00:00 AM
<b>Active Permit:</b>	true	<b>NOV:</b>	false
<b>Program Element:</b>	Hazardous Materials Release Response Plans		
<b>Violation Classification:</b>	Minor		
<b>Violation Code:</b>	1010003 Owner/Operator failed to complete and/or submit the Business Activities Page and/or Business Owner Operator Identification Page; 19 CCR 4 2729.2(a)(1).		

<b>Container Tank ID:</b>		<b>Inspection No:</b>	5,646,983
<b>Facility ID No:</b>	37-000-107977	<b>Inspection Type:</b>	Routine
<b>ID:</b>	3,522	<b>Inspection Date:</b>	04/14/2017 04:26:00 PM
<b>UST ID:</b>		<b>Compliance Date:</b>	06/28/2017 12:00:00 AM
<b>Permit Status:</b>	Permit Renewed	<b>Last Updated:</b>	08/29/2018 12:00:00 AM
<b>Active Permit:</b>	true	<b>NOV:</b>	false
<b>Program Element:</b>	Hazardous Waste Generator		
<b>Violation Classification:</b>	Minor		
<b>Violation Code:</b>	3010002 Failed to obtain and/or maintain an active EPA ID. 22 CCR 66262.12		

<b>Container Tank ID:</b>		<b>Inspection No:</b>	5,646,983
<b>Facility ID No:</b>	37-000-107977	<b>Inspection Type:</b>	Routine
<b>ID:</b>	3,523	<b>Inspection Date:</b>	04/14/2017 04:26:00 PM
<b>UST ID:</b>		<b>Compliance Date:</b>	06/28/2017 12:00:00 AM
<b>Permit Status:</b>	Permit Renewed	<b>Last Updated:</b>	08/29/2018 12:00:00 AM
<b>Active Permit:</b>	true	<b>NOV:</b>	false
<b>Program Element:</b>	Hazardous Waste Generator		
<b>Violation Classification:</b>	Minor		
<b>Violation Code:</b>	3030017 Failed to properly close hazardous waste container(s). (40 CFR 262.34(d)(2); 265.173.) 22 CCR 66262.34(d)(2)		

<b>Container Tank ID:</b>		<b>Inspection No:</b>	4,095,340
<b>Facility ID No:</b>	37-000-107977	<b>Inspection Type:</b>	Routine
<b>ID:</b>	3,525	<b>Inspection Date:</b>	02/19/2015 12:00:00 AM
<b>UST ID:</b>		<b>Compliance Date:</b>	03/10/2015 12:00:00 AM
<b>Permit Status:</b>	Permit Renewed	<b>Last Updated:</b>	08/29/2018 12:00:00 AM
<b>Active Permit:</b>	true	<b>NOV:</b>	false
<b>Program Element:</b>	Hazardous Materials Release Response Plans		
<b>Violation Classification:</b>	Minor		
<b>Violation Code:</b>	1010002 Owner/Operator failed to complete and/or submit a Hazardous Materials Business Plan when storing hazardous materials at or above the thresholds quantities of 55 gallons/500 lbs/200 cubic feet; HSC 6.95 25508(a)1A		

36

5 of 5

NNE

0.13 /  
702.06

41.70 /  
3

ROMEROS RADIATOR SHOP  
2017 OCEANSIDE BLVD STE A  
OCEANSIDE CA 92054-0000

RCRA  
NON GEN

**EPA Handler ID:** CAL000170401  
**Gen Status Universe:** No Report



Map Key	Number of Records	Direction	Distance (mi/ft)	Elev/Diff (ft)	Site	DB
<b>Contact Name:</b>		ALEJANDRO ROMERO-OWNER				
<b>Contact Address:</b>		2017 OCEANSIDE BLVD_STE A , , OCEANSIDE , CA, 92054 ,				
<b>Contact Phone No and Ext:</b>		760-721-1871				
<b>Contact Email:</b>		TAXCO92058@YAHOO.COM				
<b>Contact Country:</b>						
<b>County Name:</b>		SAN DIEGO				
<b>EPA Region:</b>		09				
<b>Land Type:</b>						
<b>Receive Date:</b>		19980605				
<b><u>Violation/Evaluation Summary</u></b>						
<b>Note:</b>		NO RECORDS: As of June 2019, there are no Compliance Monitoring and Enforcement (violation) records associated with this facility (EPA ID).				
<b><u>Handler Summary</u></b>						
<b>Importer Activity:</b>		No				
<b>Mixed Waste Generator:</b>		No				
<b>Transporter Activity:</b>		Yes				
<b>Transfer Facility:</b>		No				
<b>Onsite Burner Exemption:</b>		No				
<b>Furnace Exemption:</b>		No				
<b>Underground Injection Activity:</b>		No				
<b>Commercial TSD:</b>		No				
<b>Used Oil Transporter:</b>		No				
<b>Used Oil Transfer Facility:</b>		No				
<b>Used Oil Processor:</b>		No				
<b>Used Oil Refiner:</b>		No				
<b>Used Oil Burner:</b>		No				
<b>Used Oil Market Burner:</b>		No				
<b>Used Oil Spec Marketer:</b>		No				
<b><u>Hazardous Waste Handler Details</u></b>						
<b>Sequence No:</b>		1				
<b>Receive Date:</b>		19980605				
<b>Handler Name:</b>		ROMEROS RADIATOR SHOP				
<b>Generator Status Universe:</b>		No Report				
<b>Source Type:</b>		Implementer				
<b><u>Owner/Operator Details</u></b>						
<b>Owner/Operator Ind:</b>		Current Owner			<b>Street No:</b>	
<b>Type:</b>		Other			<b>Street 1:</b>	
<b>Name:</b>		ALEJANDRO ROMERO			<b>Street 2:</b>	
<b>Date Became Current:</b>					<b>City:</b>	
<b>Date Ended Current:</b>					<b>State:</b>	
<b>Phone:</b>		760-722-3076			<b>Country:</b>	
<b>Source Type:</b>		Implementer			<b>Zip Code:</b>	
<b>Owner/Operator Ind:</b>		Current Operator			<b>Street No:</b>	
<b>Type:</b>		Other			<b>Street 1:</b>	
<b>Name:</b>		ALEJANDRO ROMERO-OWNER			<b>Street 2:</b>	
<b>Date Became Current:</b>					<b>City:</b>	
<b>Date Ended Current:</b>					<b>State:</b>	
<b>Phone:</b>		760-721-1871			<b>Country:</b>	
<b>Source Type:</b>		Implementer			<b>Zip Code:</b>	
<a href="#">37</a>	1 of 1	W	0.13 / 707.05	32.73 / -6	HERZOG CONTRACTING 1833 OCEANSIDE BL OCEANSIDE CA 92054-345	CLEANUP SITES

Map Key	Number of Records	Direction	Distance (mi/ft)	Elev/Diff (ft)	Site	DB
<b>Global ID:</b>	T06019713768				<b>Site Facility Type:</b>	CLEANUP PROGRAM SITE
<b>Status:</b>	COMPLETED - CASE CLOSED				<b>County:</b>	SAN DIEGO
<b>Status Date:</b>	2005-03-24 00:00:00				<b>Latitude:</b>	33.192576
<b>Site Code:</b>					<b>Longitude:</b>	-117.358234
<b>Data Source:</b>	Cleanup Program Sites from GeoTracker Search; Cleanup Sites from GeoTracker Cleanup Sites Data Download					

**Cleanup Sites from GeoTracker Cleanup Sites Data Download - Facilities Detail**

**RB Case Number:**  
**Local Case Number:** H20643-002  
**Begin Date:** 2005-02-16 00:00:00  
**Stop Method:** Other Means  
**Lead Agency:** SAN DIEGO COUNTY LOP  
**Local Agency:**  
**Potential COC:** \* Chlorinated Hydrocarbons  
**Potential Media of Concern:** Soil  
**How Discovered:**  
**How Discovered Description:**  
**Stop Description:** OTHER MEANS  
**Calwater Watershed Name:** Carlsbad - Loma Alta (904.10)  
**DWR GW Subbasin Name:**  
**Disadvantaged Community:**  
**Site History:**

**CUF Case:** NO  
**Case Worker:**  
**File Location:** Local Agency

**Cleanup Sites from GeoTracker Cleanup Sites Data Download - Regulatory Activity**

**Action Type:** ENFORCEMENT  
**Date :** 2005-03-24 00:00:00  
**Action:** Closure/No Further Action Letter

**Action Type:** Other  
**Date :** 2005-02-16 00:00:00  
**Action:** Leak Discovery

**Action Type:** Other  
**Date :** 2005-02-16 00:00:00  
**Action:** Leak Stopped

**Action Type:** Other  
**Date :** 2005-02-16 00:00:00  
**Action:** Leak Reported

**Action Type:** Other  
**Date :** 2005-02-16 00:00:00  
**Action:** Leak Began

**Cleanup Sites from GeoTracker Cleanup Sites Data Download - Status History**

**Status:** Completed - Case Closed  
**Status Date:** 2005-03-24 00:00:00

**Status:** Open - Case Begin Date  
**Status Date:** 2005-02-16 00:00:00

**Cleanup Program Sites from GeoTracker Search - Regulatory Profile(as of Jan 18, 2019)**

**Project Status:**  
**CUF Claim:**  
**CUF Priority Assign:**  
**CUF Amount Paid:**  
**User Defined Beneficial Use:**  
**Designated Beneficial Use:** IND  
**Project Oversight Agencies:**

**WDR Place Type:**  
**WDR File:**  
**WDR Order:**  
**File Location:** LOCAL AGENCY

Map Key	Number of Records	Direction	Distance (mi/ft)	Elev/Diff (ft)	Site	DB
<b>Report Link:</b>		<a href="http://geotracker.waterboards.ca.gov/profile_report?global_id=T06019713768">http://geotracker.waterboards.ca.gov/profile_report?global_id=T06019713768</a>				
<b>Cleanup Status Detail:</b>		COMPLETED - CASE CLOSED AS OF 3/24/2005				
<b>Cleanup History Link:</b>		<a href="http://geotracker.waterboards.ca.gov/profile_report_include?global_id=T06019713768&amp;tabname=regulatoryhistory">http://geotracker.waterboards.ca.gov/profile_report_include?global_id=T06019713768&amp;tabname=regulatoryhistory</a>				
<b>Potential COC:</b>		CHLORINATED HYDROCARBONS				
<b>Potential Media Of Concern:</b>		SOIL				
<b>DWR GW Sub Basin:</b>						
<b>Calwater Watershed Name:</b>		Carlsbad - Loma Alta (904.10)				
<b>Post Closure Site Management:</b>						
<b>Future Land Use:</b>						
<b>Cleanup Oversight Agencies:</b>		SAN DIEGO COUNTY LOP (LEAD) - CASE #: H20643-002 SAN DIEGO RWQCB (REGION 9)				
<b>Site History:</b>						
No site history available						

**Cleanup Program Sites from GeoTracker Search - Regulatory Activities(as of Jan 18, 2019)**

**Action Type:** Leak Action  
**Action Date:** 2/16/2005  
**Received Issue Date:**  
**Action:** Leak Began  
**Doc Link:**  
**Title Description Comments:**

**Action Type:** Leak Action  
**Action Date:** 2/16/2005  
**Received Issue Date:**  
**Action:** Leak Discovery  
**Doc Link:**  
**Title Description Comments:**

**Action Type:** Leak Action  
**Action Date:** 2/16/2005  
**Received Issue Date:**  
**Action:** Leak Stopped  
**Doc Link:**  
**Title Description Comments:**

**Action Type:** Leak Action  
**Action Date:** 2/16/2005  
**Received Issue Date:**  
**Action:** Leak Reported  
**Doc Link:**  
**Title Description Comments:**

**Cleanup Program Sites from GeoTracker Search - Documents(as of Jan 18, 2019)**

**Document Type:** Site Documents  
**Document Date:** 11/21/2005  
**Size :** 127 KB  
**Title:** H20643-002  
**Title Link:** [http://geotracker.waterboards.ca.gov/site\\_documents/4226063370/H20643%2D002VAPREV%2Epdf](http://geotracker.waterboards.ca.gov/site_documents/4226063370/H20643%2D002VAPREV%2Epdf)  
**Type:**

**Submitted:**  
**Submitted By:** (REGULATOR)

**Document Type:** Site Documents  
**Document Date:** 11/21/2005  
**Size :** 135 KB  
**Title:** H20643-002  
**Title Link:** [http://geotracker.waterboards.ca.gov/site\\_documents/2840412735/H20643%2D002VAPCLO%2Epdf](http://geotracker.waterboards.ca.gov/site_documents/2840412735/H20643%2D002VAPCLO%2Epdf)  
**Type:**

**Submitted:**  
**Submitted By:** (REGULATOR)

Map Key	Number of Records	Direction	Distance (mi/ft)	Elev/Diff (ft)	Site	DB
---------	-------------------	-----------	------------------	----------------	------	----

**Cleanup Program Sites from GeoTracker Search - Cleanup Action Report(as of Jan 18, 2019)**

Status: Completed - Case Closed  
Date : 3/24/2005

Status: Open - Case Begin Date  
Date : 2/16/2005

<a href="#">38</a>	1 of 1	N	0.13 / 712.75	67.71 / 29	MACHINE TECH 628 CROUCH ST OCEANSIDE CA 92054	SANDIEGO HAZ
--------------------	--------	---	---------------	------------	---	-----------------

<b>Record ID:</b>	DEH2002-HUPFP-124198	<b>GIS Record ID:</b>	DEH2002-HUPFP-124198
<b>Facility Name:</b>	MACHINE TECH	<b>GIS Facility City:</b>	OCEANSIDE
<b>Facility City:</b>	OCEANSIDE	<b>GIS Facility ZipCode:</b>	92054
<b>Facility ZipCode:</b>	92054	<b>GIS Fac Latitude:</b>	33.1963635
<b>Facility Latitude:</b>	33.19639992257169	<b>GIS Fac Longitude:</b>	-117.3534644
<b>Facility Longitude:</b>	-117.3536823988258		
<b>Facility Address:</b>	628 CROUCH ST		
<b>GIS Facility Name:</b>	MACHINE TECH		
<b>GIS Facility Address:</b>	628 CROUCH ST, OCEANSIDE, CA 92054		

**HMD Facility Data**

<b>CERS ID:</b>	10,372,162	<b>Onsite H Waste Trtmt:</b>	false
<b>Facility ID No:</b>	37-000-124198	<b>Haz Mat on Site:</b>	true
<b>EPA ID No:</b>	cal000097254	<b>Haz Waste Generator:</b>	true
<b>Active Permit:</b>		<b>Own/Oper Under:</b>	false
<b>Permit Status:</b>	Permit Renewed	<b>Own/Oper Above:</b>	false
<b>Bus. Phone:</b>	760-434-4935	<b>Recycle:</b>	false
<b>Bus. Fax:</b>	0.0	<b>RCRA Large Qty Gen:</b>	false
<b>Last Updated:</b>	07/06/2018 02:30:25 AM	<b>HHW Collection:</b>	false
<b>Zip Codes:</b>	52	<b>Atoms:</b>	419
<b>Mailing Address:</b>	628 CROUCH ST, OCEANSIDE, CA 92054		

**HMD Permits REST Data**

<b>GIS Facility ID:</b>		<b>Status:</b>	
<b>GIS CERS ID:</b>	10372162	<b>ER Contact:</b>	
<b>GIS Record Type:</b>	LUEG-DEH/HMD/UPFP/Facility	<b>ER Con Work Ph:</b>	
<b>Per Type:</b>		<b>Census Tract:</b>	185.11
<b>Per Sub Type:</b>		<b>Parcel Zip:</b>	92054
<b>Per Cat:</b>		<b>Community:</b>	Oceanside
<b>Record Status:</b>	Permit Renewed	<b>Jurisdiction:</b>	OCEANSIDE
<b>HW Tier:</b>	Not Applicable	<b>Basin No:</b>	904.1
<b>LRG QTY MW Gener:</b>	No	<b>BOS Dist:</b>	5
<b>EPA ID No:</b>	cal000097254	<b>Tbpg Grid:</b>	1086 D 7
<b>RMP CAL ARP:</b>		<b>Insp Dist:</b>	HN002
<b>Tank Owner:</b>		<b>Feature ID:</b>	1493301600
<b>SIC Code:</b>	3599	<b>X Coord:</b>	6224111.642
<b>NAICS Code:</b>		<b>Y Coord:</b>	2016865.675
<b>Disclose Qty Haz Mat:</b>	Y	<b>Kiva Per Typ:</b>	HK07 124198
<b>Exp Date:</b>	6/29/2019	<b>Agency Name:</b>	COSD
<b>Open Date:</b>		<b>Point X:</b>	6224111.64187631
<b>Own/Operate USTs :</b>		<b>Point Y:</b>	2016865.6749139
<b>UST Facility:</b>		<b>Lat GS84:</b>	33.1963635
<b>Total No USTs:</b>		<b>Lon GS84:</b>	-117.3534644
<b>No of Tanks:</b>		<b>Loc Name:</b>	
<b>Own Oper APS:</b>	N	<b>Score:</b>	
<b>Tot APSA Cap:</b>		<b>Match Type:</b>	
<b>Capacity LR:</b>		<b>Side:</b>	
<b>Haz Waste G:</b>		<b>X Map Coord:</b>	
<b>Recycle100:</b>	N	<b>Y Map Coord:</b>	
<b>Onsite Haz Waste Tre:</b>	N	<b>User Fld:</b>	
<b>RCRA LRG Qty:</b>	N	<b>Addr Type:</b>	

Map Key	Number of Records	Direction	Distance (mi/ft)	Elev/Diff (ft)	Site	DB
<b>Haz Wst Coll Site:</b>	N				<b>ARC Address:</b>	
<b>Accept Offs:</b>					<b>ARC City:</b>	
<b>Universal Waste Han:</b>					<b>ARC Zipcode:</b>	
<b>Toxic Gas:</b>	No				<b>ARC State:</b>	
<b>Hazmat EHS:</b>					<b>ARC APN:</b>	
<b>Hazmat Rad:</b>					<b>Zip:</b>	
<b>Haz Waste Rad:</b>	N				<b>Farm Nursery:</b>	
<b>Haz Waste EHS:</b>	N				<b>Indian or Territory:</b>	
<b>Full Name:</b>	monte woodard				<b>County ID:</b>	
<b>Email Perm:</b>					<b>Bill Code 2:</b>	
<b>Phone Perm:</b>	760-434-4935				<b>Bill Code 3:</b>	
<b>Site Address:</b>					<b>Univ Waste Gen Type:</b>	
<b>Parcel No:</b>	149-330-16-00					
<b>Record Ali:</b>	Unified Program Facility Permit					
<b>Address:</b>						
<b>Business Type:</b>	Machine Shops/Metal Working Activities					
<b>Bill Code:</b>						
<b>ER Con Name:</b>						
<b>ER Con Title:</b>						
<b>Water Purv:</b>	OCEANSIDE					
<b>Fire Agency:</b>	OCEANSIDE					
<b>Geo SRC:</b>	Mapped to record address					
<b>Match Addr:</b>						

#### DEH HMD Hazardous Waste and Materials Data

<b>ID:</b>	16,159	<b>Permit Status:</b>	Permit Renewed
<b>Child Record ID:</b>	DEH2002-HWAST-350146	<b>Active Permit:</b>	true
<b>CAS No:</b>		<b>Haz Material Type:</b>	
<b>Last Updated:</b>	07/02/2016 02:31:59 AM	<b>Trade Secret:</b>	
<b>Chemical Name:</b>	WASTE 451 DEGREASING SLUDGE		
<b>Common Name Inventory:</b>	HOT TANK SLUDGE		
<b>ID:</b>	82,904	<b>Permit Status:</b>	Permit Renewed
<b>Child Record ID:</b>	DEH2017-HWAST-0116565	<b>Active Permit:</b>	true
<b>CAS No:</b>		<b>Haz Material Type:</b>	
<b>Last Updated:</b>	07/06/2018 02:30:25 AM	<b>Trade Secret:</b>	
<b>Chemical Name:</b>	WASTE 451 DEGREASING SLUDGE		
<b>Common Name Inventory:</b>	HOT TANK SLUDGE		
<b>ID:</b>	16,158	<b>Permit Status:</b>	Permit Renewed
<b>Child Record ID:</b>	DEH2002-HWAST-350145	<b>Active Permit:</b>	true
<b>CAS No:</b>		<b>Haz Material Type:</b>	
<b>Last Updated:</b>	07/02/2016 02:31:59 AM	<b>Trade Secret:</b>	
<b>Chemical Name:</b>	WASTE 181 INORGANIC SOLID WASTE (OTHER)		
<b>Common Name Inventory:</b>	PARTS WASH FILTERS ZEP SY		
<b>ID:</b>	196,367	<b>Permit Status:</b>	Permit Renewed
<b>Child Record ID:</b>	DEH2018-HWAST-0173672	<b>Active Permit:</b>	true
<b>CAS No:</b>		<b>Haz Material Type:</b>	
<b>Last Updated:</b>	12/01/2018 01:20:39 AM	<b>Trade Secret:</b>	
<b>Chemical Name:</b>	Parts Washer Waste		
<b>Common Name Inventory:</b>	Parts Washer Waste		
<b>ID:</b>	82,905	<b>Permit Status:</b>	Permit Renewed
<b>Child Record ID:</b>	DEH2017-HWAST-0116566	<b>Active Permit:</b>	true
<b>CAS No:</b>		<b>Haz Material Type:</b>	
<b>Last Updated:</b>	07/06/2018 02:30:25 AM	<b>Trade Secret:</b>	
<b>Chemical Name:</b>	Parts Washer Waste		
<b>Common Name Inventory:</b>	Parts Washer Waste		
<b>ID:</b>	196,366	<b>Permit Status:</b>	Permit Renewed
<b>Child Record ID:</b>	DEH2018-HWAST-0173671	<b>Active Permit:</b>	true
<b>CAS No:</b>		<b>Haz Material Type:</b>	
<b>Last Updated:</b>	12/01/2018 01:20:39 AM	<b>Trade Secret:</b>	
<b>Chemical Name:</b>	WASTE 451 DEGREASING SLUDGE		
<b>Common Name Inventory:</b>	HOT TANK SLUDGE		

Map Key	Number of Records	Direction	Distance (mi/ft)	Elev/Diff (ft)	Site	DB
<b>ID:</b>	16,161				<b>Permit Status:</b>	Permit Renewed
<b>Child Record ID:</b>	DEH2002-HWAST-350148				<b>Active Permit:</b>	true
<b>CAS No:</b>					<b>Haz Material Type:</b>	
<b>Last Updated:</b>	07/02/2016 02:31:59 AM				<b>Trade Secret:</b>	
<b>Chemical Name:</b>	WASTE 221 WASTE OIL & MIXED OIL					
<b>Common Name Inventory:</b>	*USED OIL					
<b>ID:</b>	16,156				<b>Permit Status:</b>	Permit Renewed
<b>Child Record ID:</b>	DEH2002-HCHEM-350149				<b>Active Permit:</b>	true
<b>CAS No:</b>	7440-37-1				<b>Haz Material Type:</b>	Mixture
<b>Last Updated:</b>	07/02/2016 02:31:59 AM				<b>Trade Secret:</b>	
<b>Chemical Name:</b>	ARGON, GAS					
<b>Common Name Inventory:</b>						
<b>ID:</b>	196,365				<b>Permit Status:</b>	Permit Renewed
<b>Child Record ID:</b>	DEH2018-HWAST-0173670				<b>Active Permit:</b>	true
<b>CAS No:</b>					<b>Haz Material Type:</b>	
<b>Last Updated:</b>	12/01/2018 01:20:39 AM				<b>Trade Secret:</b>	
<b>Chemical Name:</b>	WASTE 221 WASTE OIL & MIXED OIL					
<b>Common Name Inventory:</b>	*USED OIL					
<b>ID:</b>	16,157				<b>Permit Status:</b>	Permit Renewed
<b>Child Record ID:</b>	DEH2002-HCHEM-350151				<b>Active Permit:</b>	true
<b>CAS No:</b>	7782-44-7				<b>Haz Material Type:</b>	Pure
<b>Last Updated:</b>	07/02/2016 02:31:59 AM				<b>Trade Secret:</b>	
<b>Chemical Name:</b>	OXYGEN GAS					
<b>Common Name Inventory:</b>						
<b>ID:</b>	16,160				<b>Permit Status:</b>	Permit Renewed
<b>Child Record ID:</b>	DEH2002-HWAST-350147				<b>Active Permit:</b>	true
<b>CAS No:</b>					<b>Haz Material Type:</b>	
<b>Last Updated:</b>	07/02/2016 02:31:59 AM				<b>Trade Secret:</b>	
<b>Chemical Name:</b>	WASTE 181 INORGANIC SOLID WASTE (OTHER)					
<b>Common Name Inventory:</b>	SANDBLAST ADD TO 006					
<b>ID:</b>	82,903				<b>Permit Status:</b>	Permit Renewed
<b>Child Record ID:</b>	DEH2017-HWAST-0116564				<b>Active Permit:</b>	true
<b>CAS No:</b>					<b>Haz Material Type:</b>	
<b>Last Updated:</b>	07/06/2018 02:30:25 AM				<b>Trade Secret:</b>	
<b>Chemical Name:</b>	WASTE 221 WASTE OIL & MIXED OIL					
<b>Common Name Inventory:</b>	*USED OIL					
<b><u>DEH HMD Inspection and Violation Data</u></b>						
<b>Container Tank ID:</b>					<b>Inspection No:</b>	4,108,586
<b>Facility ID No:</b>	37-000-124198				<b>Inspection Type:</b>	Routine
<b>ID:</b>	8,580				<b>Inspection Date:</b>	03/11/2015 12:00:00 AM
<b>UST ID:</b>					<b>Compliance Date:</b>	06/23/2015 12:00:00 AM
<b>Permit Status:</b>	Permit Renewed				<b>Last Updated:</b>	12/01/2018 01:20:31 AM
<b>Active Permit:</b>	true				<b>NOV:</b>	false
<b>Program Element:</b>	Hazardous Materials Release Response Plans					
<b>Violation Classification:</b>	Minor					
<b>Violation Code:</b>	1010008 Failure to annually review and electronically certify that the business plan is complete, accurate, and up-to-date. For facilities with inventory that exceed EPCRA thresholds; failure to submit inventory reports (Activities, Owner/Operator, Hazardous Materials Descriptions and Map pages HSC 6.95 25508.2 / 19 CCR 4 2729.5(c)					
<b>Container Tank ID:</b>					<b>Inspection No:</b>	4,108,586
<b>Facility ID No:</b>	37-000-124198				<b>Inspection Type:</b>	Routine
<b>ID:</b>	8,578				<b>Inspection Date:</b>	03/11/2015 12:00:00 AM
<b>UST ID:</b>					<b>Compliance Date:</b>	06/23/2015 12:00:00 AM
<b>Permit Status:</b>	Permit Renewed				<b>Last Updated:</b>	12/01/2018 01:20:31 AM
<b>Active Permit:</b>	true				<b>NOV:</b>	false
<b>Program Element:</b>	Hazardous Materials Release Response Plans					
<b>Violation Classification:</b>	Minor					
<b>Violation Code:</b>	1010003 Owner/Operator failed to complete and/or submit the Business Activities Page and/or Business Owner Operator Identification Page; 19 CCR 4 2729.2(a)(1).					
<b>Container Tank ID:</b>					<b>Inspection No:</b>	4,108,586



Map Key	Number of Records	Direction	Distance (mi/ft)	Elev/Diff (ft)	Site	DB
<div> <div> <b>Facility ID No:</b> 37-000-124198  <b>ID:</b> 8,579  <b>UST ID:</b>  <b>Permit Status:</b> Permit Renewed  <b>Active Permit:</b> true  <b>Program Element:</b> Hazardous Materials Release Response Plans  <b>Violation Classification:</b> Minor  <b>Violation Code:</b> 1020001 Failure to include an adequate training program in the business plan, which is reasonable and appropriate for the size of the business and the nature of the hazardous material handled; HSC 6.95 25505(a)4 </div> <div> <b>Inspection Type:</b> Routine  <b>Inspection Date:</b> 03/11/2015 12:00:00 AM  <b>Compliance Date:</b> 06/23/2015 12:00:00 AM  <b>Last Updated:</b> 12/01/2018 01:20:31 AM  <b>NOV:</b> false </div> </div>						
<div> <div> <b>Container Tank ID:</b>  <b>Facility ID No:</b> 37-000-124198  <b>ID:</b> 8,577  <b>UST ID:</b>  <b>Permit Status:</b> Permit Renewed  <b>Active Permit:</b> true  <b>Program Element:</b> Hazardous Waste Generator  <b>Violation Classification:</b> Minor  <b>Violation Code:</b> 3020001 Failure to ensure employees are familiar with the handling and compliance of hazardous waste regulations and emergency response. 22 CCR 12 66262.34(d)(2); 40 CFR 1 262.34(d)(5)(iii) </div> <div> <b>Inspection No:</b> 4,108,586  <b>Inspection Type:</b> Routine  <b>Inspection Date:</b> 03/11/2015 12:00:00 AM  <b>Compliance Date:</b> 04/11/2017 12:00:00 AM  <b>Last Updated:</b> 12/01/2018 01:20:31 AM  <b>NOV:</b> false </div> </div>						
<a href="#">39</a>	1 of 10	WSW	0.14 / 737.62	29.84 / -9	EL CAMINO RENTAL 1833 OCEANSIDE BL, OCEANSIDE, 92054-CA	AST
<div> <div> <b>Total Capacity(Gal):</b> 2105  <b>CUPA:</b> San Diego </div> <div> <b>Owner Name:</b> WILLIAM MIHOLICH  <b>County:</b> San Diego </div> </div>						
<a href="#">39</a>	2 of 10	WSW	0.14 / 737.62	29.84 / -9	EL CAMINO RENTAL 1833 OCEANSIDE BLVD OCEANSIDE CA 92054	CERS TANK
<div> <div> <b>Site ID:</b> 392076  <b>Latitude:</b> 33.192575  <b>Longitude:</b> -117.358154 </div> </div>						
<b><u>Regulated Programs</u></b>						
<div> <div> <b>EI Description:</b> Chemical Storage Facilities  <b>EI ID:</b> 10372096 </div> <div> <b>EI Description:</b> Aboveground Petroleum Storage  <b>EI ID:</b> 10372096 </div> <div> <b>EI Description:</b> Hazardous Waste Generator  <b>EI ID:</b> 10372096 </div> </div>						
<b><u>Violations</u></b>						
<div> <div> <b>Violation Date:</b> 03/02/2015  <b>Violation Program:</b> APSA  <b>Citation:</b> HSC 6.67 25270.4.5(a) - California Health and Safety Code, Chapter 6.67, Section(s) 25270.4.5(a)  <b>Violation Notes:</b> </div> <div> <b>Violation Source:</b> CERS  <b>Violation Division:</b> San Diego County Department of Env Health </div> </div>						
Returned to compliance on 03/25/2015.						
<b><u>Violation Description:</u></b>						
Failure to prepare and implement a Spill Prevention Control and Countermeasure (SPCC) Plan .						
<b><u>Violations</u></b>						

Map Key	Number of Records	Direction	Distance (mi/ft)	Elev/Diff (ft)	Site	DB
---------	-------------------	-----------	------------------	----------------	------	----

<b>Violation Date:</b>	03/02/2015	<b>Violation Source:</b>	CERS
<b>Violation Program:</b>	HMRRP	<b>Violation Division:</b>	San Diego County Department of Env Health
<b>Citation:</b>	HSC 6.95 25508.1(f) - California Health and Safety Code, Chapter 6.95, Section(s) 25508.1(f)		
<b>Violation Notes:</b>			

Returned to compliance on 03/20/2015.

#### **Violation Description:**

Failure to electronically update the business plan within 30 days of a substantial change.

#### **Evaluations**

<b>Eval Date:</b>	03/02/2015
<b>Violations Found:</b>	Yes
<b>Eval General Type:</b>	Compliance Evaluation Inspection
<b>Eval Type:</b>	Routine done by local agency
<b>Eval Division:</b>	San Diego County Department of Env Health
<b>Eval Program:</b>	HMRRP
<b>Eval Source:</b>	CERS
<b>Eval Notes:</b>	

Inspector: Griffith Gary Inspection ID:4093248; Note: data in [EVAL Notes] field for some records is truncated from the source.

<b>Eval Date:</b>	04/20/2017
<b>Violations Found:</b>	No
<b>Eval General Type:</b>	Compliance Evaluation Inspection
<b>Eval Type:</b>	Routine done by local agency
<b>Eval Division:</b>	San Diego County Department of Env Health
<b>Eval Program:</b>	APSA
<b>Eval Source:</b>	CERS
<b>Eval Notes:</b>	

Inspector: Yousif Teaba Inspection ID:5645818; Note: data in [EVAL Notes] field for some records is truncated from the source.

<b>Eval Date:</b>	04/20/2017
<b>Violations Found:</b>	No
<b>Eval General Type:</b>	Compliance Evaluation Inspection
<b>Eval Type:</b>	Routine done by local agency
<b>Eval Division:</b>	San Diego County Department of Env Health
<b>Eval Program:</b>	HMRRP
<b>Eval Source:</b>	CERS
<b>Eval Notes:</b>	

Inspector: Yousif Teaba Inspection ID:5645818; Note: data in [EVAL Notes] field for some records is truncated from the source.

<b>Eval Date:</b>	03/02/2015
<b>Violations Found:</b>	Yes
<b>Eval General Type:</b>	Compliance Evaluation Inspection
<b>Eval Type:</b>	Routine done by local agency
<b>Eval Division:</b>	San Diego County Department of Env Health
<b>Eval Program:</b>	APSA
<b>Eval Source:</b>	CERS
<b>Eval Notes:</b>	

Inspector: Griffith Gary Inspection ID:4093248; Note: data in [EVAL Notes] field for some records is truncated from the source.

<b>Eval Date:</b>	04/20/2017
<b>Violations Found:</b>	No
<b>Eval General Type:</b>	Compliance Evaluation Inspection
<b>Eval Type:</b>	Routine done by local agency
<b>Eval Division:</b>	San Diego County Department of Env Health
<b>Eval Program:</b>	HW

Map Key	Number of Records	Direction	Distance (mi/ft)	Elev/Diff (ft)	Site	DB
---------	-------------------	-----------	------------------	----------------	------	----

**Eval Source:**  
**Eval Notes:**

CERS

Inspector: Yousif Teaba Inspection ID:5645818; Note: data in [EVAL Notes] field for some records is truncated from the source.

**Eval Date:**  
**Violations Found:**  
**Eval General Type:**  
**Eval Type:**  
**Eval Division:**  
**Eval Program:**  
**Eval Source:**  
**Eval Notes:**

03/02/2015  
 No  
 Compliance Evaluation Inspection  
 Routine done by local agency  
 San Diego County Department of Env Health  
 HW  
 CERS

Inspector: Griffith Gary Inspection ID:4093248; Note: data in [EVAL Notes] field for some records is truncated from the source.

#### Affiliations

**Affil Type Desc:**  
**Entity Name:**  
**Entity Title:**  
**Address:**  
**City:**  
**State:**  
**Country:**  
**Zip Code:**  
**Phone:**

Environmental Contact  
 Ted Donnelly  
 5701 El Camino Real  
 Carlsbad  
 CA  
 92008

**Affil Type Desc:**  
**Entity Name:**  
**Entity Title:**  
**Address:**  
**City:**  
**State:**  
**Country:**  
**Zip Code:**  
**Phone:**

Parent Corporation  
 SUNBELT RENTALS, INC.

**Affil Type Desc:**  
**Entity Name:**  
**Entity Title:**  
**Address:**  
**City:**  
**State:**  
**Country:**  
**Zip Code:**  
**Phone:**

Facility Mailing Address  
 Mailing Address  
 5701 El Camino Real  
 Carlsbad  
 CA  
 92008

**Affil Type Desc:**  
**Entity Name:**  
**Entity Title:**  
**Address:**  
**City:**  
**State:**  
**Country:**  
**Zip Code:**  
**Phone:**

Document Preparer  
 Ted Donnelly

**Affil Type Desc:**  
**Entity Name:**  
**Entity Title:**  
**Address:**  
**City:**  
**State:**  
**Country:**  
**Zip Code:**

Property Owner  
 MIHOLICH FAMILY TRUST  
 5701 El Camino Real  
 Carlsbad  
 CA  
 United States  
 92008

Map Key	Number of Records	Direction	Distance (mi/ft)	Elev/Diff (ft)	Site	DB
<hr/>						
Phone:		(760) 722-7368				
Affil Type Desc:		Operator				
Entity Name:		WILLIAM MIHOLICH				
Entity Title:						
Address:						
City:						
State:						
Country:						
Zip Code:						
Phone:		(760) 722-7368				
Affil Type Desc:		CUPA District				
Entity Name:		San Diego County Env Health				
Entity Title:						
Address:		PO Box 129261				
City:		San Diego				
State:		CA				
Country:						
Zip Code:		92112-9261				
Phone:		(858) 505-6880				
Affil Type Desc:		Legal Owner				
Entity Name:		WILLIAM MIHOLICH				
Entity Title:						
Address:		ted@elcaminovental.com				
City:		Carlsbad				
State:		CA				
Country:		United States				
Zip Code:		92008				
Phone:		(760) 722-7368				
Affil Type Desc:		Identification Signer				
Entity Name:		TED DONNELLY				
Entity Title:		GM				
Address:						
City:						
State:						
Country:						
Zip Code:						
Phone:						

#### Coordinates

Env Int Type Code:	HMBP	Longitude:	-117.357730
Program ID:	10372096	Coord Name:	
Latitude:	33.191440	Ref Point Type Desc:	Center of a facility or station.

<a href="#">39</a>	3 of 10	WSW	0.14 / 737.62	29.84 / -9	BOISE CASCADE-OCEANSIDE BMC 1833 OCEANSIDE BLVD OCEANSIDE CA 92054	HHSS
County:	San Diego					
Pdf File Url:	http://geotracker.waterboards.ca.gov/ustpdfs/pdf/0002acbc.pdf					

<a href="#">39</a>	4 of 10	WSW	0.14 / 737.62	29.84 / -9	OSHKOSH TRUCK CORP 1833 OCEANSIDE BLVD, OCEANSIDE CA 92054 CA	SANDIEGO HAZ
Record ID:	DEH2007-HUPFP-208662			GIS Record ID:		
Facility Name:	OSHKOSH TRUCK CORP			GIS Facility City:		
Facility City:				GIS Facility ZipCode:		
Facility ZipCode:				GIS Fac Latitude:		

Map Key	Number of Records	Direction	Distance (mi/ft)	Elev/Diff (ft)	Site	DB
---------	-------------------	-----------	------------------	----------------	------	----

Facility Latitude:	GIS Fac Longitude:				
Facility Longitude:					
Facility Address:	1833 OCEANSIDE BLVD, OCEANSIDE CA 92054				
GIS Facility Name:					
GIS Facility Address:					

<a href="#">39</a>	5 of 10	WSW	0.14 / 737.62	29.84 / -9	HERZOG CONTRACTING 1833 OCEANSIDE BL #2, OCEANSIDE, 92054-3451 CA	SANDIEGO HAZ
--------------------	---------	-----	---------------	------------	--	-----------------

Record ID:	DEH2002-HUPFP-120643	GIS Record ID:	
Facility Name:	HERZOG CONTRACTING	GIS Facility City:	
Facility City:		GIS Facility ZipCode:	
Facility ZipCode:		GIS Fac Latitude:	
Facility Latitude:		GIS Fac Longitude:	
Facility Longitude:			
Facility Address:	1833 OCEANSIDE BL #2, OCEANSIDE, 92054-3451		
GIS Facility Name:			
GIS Facility Address:			

<a href="#">39</a>	6 of 10	WSW	0.14 / 737.62	29.84 / -9	EL CAMINO RENTAL 1833 OCEANSIDE BLVD D OCEANSIDE CA 92054	SANDIEGO HAZ
--------------------	---------	-----	---------------	------------	---	-----------------

Record ID:	DEH2002-HUPFP-139581	GIS Record ID:	DEH2002-HUPFP-139581
Facility Name:	EL CAMINO RENTAL	GIS Facility City:	OCEANSIDE
Facility City:	OCEANSIDE	GIS Facility ZipCode:	92054
Facility ZipCode:	92054	GIS Fac Latitude:	33.1905442
Facility Latitude:		GIS Fac Longitude:	-117.358082
Facility Longitude:			
Facility Address:	1833 OCEANSIDE BLVD D		
GIS Facility Name:	EL CAMINO RENTAL		
GIS Facility Address:	1833 OCEANSIDE BLVD D, OCEANSIDE, CA 92054		

#### HMD Facility Data

CERS ID:	10,372,096	Onsite H Waste Trtmt:	false
Facility ID No:	37-000-139581	Haz Mat on Site:	true
EPA ID No:	CAL000231470	Haz Waste Generator:	true
Active Permit:		Own/Oper Under:	false
Permit Status:	Permit Renewed	Own/Oper Above:	true
Bus. Phone:	760-722-7368	Recycle:	false
Bus. Fax:	0.0	RCRA Large Qty Gen:	false
Last Updated:	12/20/2017 02:30:50 AM	HHW Collection:	false
Zip Codes:		Atoms:	
Mailing Address:	1833 OCEANSIDE BL, OCEANSIDE, CA 92054		

#### HMD Permits REST Data

GIS Facility ID:		Status:	
GIS CERS ID:	10372096	ER Contact:	
GIS Record Type:	LUEG-DEH/HMD/UPFP/Facility	ER Con Work Ph:	
Per Type:		Census Tract:	185.04
Per Sub Type:		Parcel Zip:	92054
Per Cat:		Community:	Oceanside
Record Status:	Permit Renewed	Jurisdiction:	OCEANSIDE
HW Tier:	Not Applicable	Basin No:	904.1
LRG QTY MW Gener:	No	BOS Dist:	5
EPA ID No:	CAL000231470	Tbpg Grid:	1106 C 1
RMP CAL ARP:		Insp Dist:	HN002
Tank Owner:		Feature ID:	1513100300
SIC Code:	0000	X Coord:	6222570.51
NAICS Code:		Y Coord:	2014946.512
Disclose Qty Haz Mat:	Y	Kiva Per Typ:	HK07 139581

Map Key	Number of Records	Direction	Distance (mi/ft)	Elev/Diff (ft)	Site	DB
Exp Date:	1/30/2020				Agency Name:	COSD
Open Date:					Point X:	6222570.51011606
Own/Operate USTs :					Point Y:	2014946.51208556
UST Facility:					Lat GS84:	33.1905442
Total No USTs:					Lon GS84:	-117.358082
No of Tanks:	0				Loc Name:	
Own Oper APS:	Y				Score:	
Tot APSA Cap:					Match Type:	
Capacity LR:					Side:	
Haz Waste G:					X Map Coord:	
Recycle100:	N				Y Map Coord:	
Onsite Haz Waste Tre:	N				User Fld:	
RCRA LRG Qty:	N				Addr Type:	
Haz Wst Coll Site:	N				ARC Address:	
Accept Offs:	No				ARC City:	
Universal Waste Han:	No				ARC Zipcode:	
Toxic Gas:	No				ARC State:	
Hazmat EHS:	N				ARC APN:	
Hazmat Rad:	No				Zip:	
Haz Waste Rad:	N				Farm Nursery:	No
Haz Waste EHS:	N				Indian or Territory:	
Full Name:	WILLIAM MIHOLICH				County ID:	
Email Perm:					Bill Code 2:	
Phone Perm:	7607227368				Bill Code 3:	
Site Address:					Univ Waste Gen Type:	Not Applicable
Parcel No:	151-310-03-00					
Record Ali:	Unified Program Facility Permit					
Address:						
Business Type:	Auto Repair, General - Waste USTs Only					
Bill Code:						
ER Con Name:						
ER Con Title:						
Water Purv:	OCEANSIDE					
Fire Agency:	OCEANSIDE					
Geo SRC:	Mapped to record address					
Match Addr:						

#### DEH HMD Hazardous Waste and Materials Data

ID:	26,087	Permit Status:	Permit Renewed
Child Record ID:	DEH2015-HCHEM-0085455	Active Permit:	true
CAS No:	68476-34-6	Haz Material Type:	Pure
Last Updated:	12/20/2016 02:32:17 AM	Trade Secret:	
Chemical Name:	Diesel Fuel No. 2		
Common Name Inventory:	Diesel Fuel No. 2		
ID:	26,090	Permit Status:	Permit Renewed
Child Record ID:	DEH2015-HCHEM-0085458	Active Permit:	true
CAS No:	7782-44-7	Haz Material Type:	Pure
Last Updated:	12/20/2016 02:32:17 AM	Trade Secret:	
Chemical Name:	Oxygen		
Common Name Inventory:	Oxygen		
ID:	26,088	Permit Status:	Permit Renewed
Child Record ID:	DEH2015-HCHEM-0085456	Active Permit:	true
CAS No:	86290-81-5	Haz Material Type:	Pure
Last Updated:	12/20/2016 02:32:17 AM	Trade Secret:	
Chemical Name:	Gasoline		
Common Name Inventory:	Gasoline		
ID:	26,091	Permit Status:	Permit Renewed
Child Record ID:	DEH2015-HCHEM-0085459	Active Permit:	true
CAS No:		Haz Material Type:	Mixture
Last Updated:	12/20/2016 02:32:17 AM	Trade Secret:	
Chemical Name:			
Common Name Inventory:	Motor Oil		
ID:	26,089	Permit Status:	Permit Renewed



Map Key	Number of Records	Direction	Distance (mi/ft)	Elev/Diff (ft)	Site	DB
<hr/>						
<b>Child Record ID:</b>	DEH2015-HCHEM-0085457				<b>Active Permit:</b>	true
<b>CAS No:</b>	74-86-2				<b>Haz Material Type:</b>	Pure
<b>Last Updated:</b>	12/20/2016 02:32:17 AM				<b>Trade Secret:</b>	
<b>Chemical Name:</b>	Acetylene					
<b>Common Name Inventory:</b>	Acetylene					
<b>ID:</b>	26,092				<b>Permit Status:</b>	Permit Renewed
<b>Child Record ID:</b>	DEH2015-HWAST-0068103				<b>Active Permit:</b>	true
<b>CAS No:</b>					<b>Haz Material Type:</b>	
<b>Last Updated:</b>	12/20/2016 02:32:17 AM				<b>Trade Secret:</b>	
<b>Chemical Name:</b>	Lubricating oils, used					
<b>Common Name Inventory:</b>	Used lubricating oils					
<b>ID:</b>	26,085				<b>Permit Status:</b>	Permit Renewed
<b>Child Record ID:</b>	DEH2015-HCHEM-0085453				<b>Active Permit:</b>	true
<b>CAS No:</b>	65997-15-1				<b>Haz Material Type:</b>	Pure
<b>Last Updated:</b>	12/20/2016 02:32:17 AM				<b>Trade Secret:</b>	
<b>Chemical Name:</b>	Cement, portland, chemicals					
<b>Common Name Inventory:</b>	Cement					
<b>ID:</b>	26,086				<b>Permit Status:</b>	Permit Renewed
<b>Child Record ID:</b>	DEH2015-HCHEM-0085454				<b>Active Permit:</b>	true
<b>CAS No:</b>	74-98-6				<b>Haz Material Type:</b>	Pure
<b>Last Updated:</b>	12/20/2016 02:32:17 AM				<b>Trade Secret:</b>	
<b>Chemical Name:</b>	Propane					
<b>Common Name Inventory:</b>	Liquefied Petroleum Gas (lpg)					
<hr/>						
<b>DEH HMD Inspection and Violation Data</b>						
<b>Container Tank ID:</b>					<b>Inspection No:</b>	4,093,248
<b>Facility ID No:</b>	37-000-139581				<b>Inspection Type:</b>	Routine
<b>ID:</b>	13,943				<b>Inspection Date:</b>	03/02/2015 12:00:00 AM
<b>UST ID:</b>					<b>Compliance Date:</b>	03/20/2015 12:00:00 AM
<b>Permit Status:</b>	Permit Suspended				<b>Last Updated:</b>	04/22/2019 12:00:00 AM
<b>Active Permit:</b>	false				<b>NOV:</b>	false
<b>Program Element:</b>	Hazardous Materials Release Response Plans					
<b>Violation Classification:</b>	Minor					
<b>Violation Code:</b>	1010007 Failure to submit a revised business plan upon a substantial change in the handler's operations; HSC 6.95 25508.1(f)					
<b>Container Tank ID:</b>					<b>Inspection No:</b>	4,093,248
<b>Facility ID No:</b>	37-000-139581				<b>Inspection Type:</b>	Routine
<b>ID:</b>	13,942				<b>Inspection Date:</b>	03/02/2015 12:00:00 AM
<b>UST ID:</b>					<b>Compliance Date:</b>	03/25/2015 12:00:00 AM
<b>Permit Status:</b>	Permit Suspended				<b>Last Updated:</b>	04/22/2019 12:00:00 AM
<b>Active Permit:</b>	false				<b>NOV:</b>	false
<b>Program Element:</b>	Aboveground Petroleum Storage Act					
<b>Violation Classification:</b>	Minor					
<b>Violation Code:</b>	4010001 Failure to prepare and implement a Spill Prevention Control and Countermeasure (SPCC) Plan; 40 CFR 112.3; HSC 6.67 25270.4.5(a).					
<hr/>						
<a href="#">39</a>	7 of 10	WSW	0.14 / 737.62	29.84 / -9	HERZOG CONTRACTING 1833 OCEANSIDE BLVD, OCEANSIDE, CA 92054-3451 OCEANSIDE CA	SAN DIEGO LOP
<b>SWRCB Global ID:</b>	T0607302786				<b>Parcel No:</b>	151-010-47-00
<b>Record ID:</b>	DEH1986-LSAM-H20643-001				<b>Census Tract:</b>	185.09
<b>Record Status:</b>	Completed				<b>Zip Code 2:</b>	92054
<b>Opened Date:</b>	7/18/1986				<b>Community:</b>	Oceanside
<b>Case Type:</b>	LOP - Local Oversight Program				<b>Jurisdiction:</b>	OCEANSIDE
<b>Historical Name:</b>	WESTERN LUMBER CO.				<b>Watershed Basin No:</b>	904.1
<b>Lead Agency:</b>	DEH/SAM				<b>Latitude GS 84:</b>	33.1935686
<b>Lead Agency Date:</b>	7/10/1986				<b>Longitude GS 84:</b>	-117.3585553
<b>Funding:</b>	F - LOP Federal Fund				<b>X Map Coord:</b>	6222452.013
<b>Fire Agency:</b>	OCEANSIDE				<b>Y Map Coord:</b>	2015921.145
<b>Water Purveyor:</b>	OCEANSIDE					

Map Key	Number of Records	Direction	Distance (mi/ft)	Elev/Diff (ft)	Site	DB
---------	-------------------	-----------	------------------	----------------	------	----

File Case Type: CLOSED OR TRANSFERRED LOP CASES

<a href="#">39</a>	8 of 10	WSW	0.14 / 737.62	29.84 / -9	BILCAN INC DBA EL CAMINO RENTAL 1833 OCEANSIDE BLVD OCEANSIDE CA 92054-0000	RCRA NON GEN
--------------------	---------	-----	------------------	---------------	---	-----------------

**EPA Handler ID:** CAL000231470  
**Gen Status Universe:** No Report  
**Contact Name:** TED DONNELLY  
**Contact Address:** 5701 EL CAMINO REAL , , CARLSBAD , CA, 92008 ,  
**Contact Phone No and Ext:** 760-722-7368  
**Contact Email:** ECRTEA@AOL.COM  
**Contact Country:**  
**County Name:** SAN DIEGO  
**EPA Region:** 09  
**Land Type:**  
**Receive Date:** 20010906

#### Violation/Evaluation Summary

**Note:** NO RECORDS: As of June 2019, there are no Compliance Monitoring and Enforcement (violation) records associated with this facility (EPA ID).

#### Handler Summary

**Importer Activity:** No  
**Mixed Waste Generator:** No  
**Transporter Activity:** Yes  
**Transfer Facility:** No  
**Onsite Burner Exemption:** No  
**Furnace Exemption:** No  
**Underground Injection Activity:** No  
**Commercial TSD:** No  
**Used Oil Transporter:** No  
**Used Oil Transfer Facility:** No  
**Used Oil Processor:** No  
**Used Oil Refiner:** No  
**Used Oil Burner:** No  
**Used Oil Market Burner:** No  
**Used Oil Spec Marketer:** No

#### Hazardous Waste Handler Details

**Sequence No:** 1  
**Receive Date:** 20010906  
**Handler Name:** BILCAN INC DBA EL CAMINO RENTAL  
**Generator Status Universe:** No Report  
**Source Type:** Implementer

#### Owner/Operator Details

<b>Owner/Operator Ind:</b>	Current Owner	<b>Street No:</b>	
<b>Type:</b>	Other	<b>Street 1:</b>	5701 EL CAMINO REAL
<b>Name:</b>	WILLIAM MIHOLICH	<b>Street 2:</b>	
<b>Date Became Current:</b>		<b>City:</b>	CARLSBAD
<b>Date Ended Current:</b>		<b>State:</b>	CA
<b>Phone:</b>	760-438-7368	<b>Country:</b>	
<b>Source Type:</b>	Implementer	<b>Zip Code:</b>	92008-7202
<b>Owner/Operator Ind:</b>	Current Operator	<b>Street No:</b>	
<b>Type:</b>	Other	<b>Street 1:</b>	5701 EL CAMINO REAL

Map Key	Number of Records	Direction	Distance (mi/ft)	Elev/Diff (ft)	Site	DB
<b>Name:</b> TED DONNELLY <b>Date Became Current:</b> <b>Date Ended Current:</b> <b>Phone:</b> 760-722-7368 <b>Source Type:</b> Implementer						
<b>Street 2:</b> <b>City:</b> CARLSBAD <b>State:</b> CA <b>Country:</b> <b>Zip Code:</b> 92008						
<a href="#">39</a>	9 of 10	WSW	0.14 / 737.62	29.84 / -9	HERZOG CONTRACTING 1833 OCEANSIDE BLVD Oceanside CA	SANDIEGO SAM
<b>Record ID:</b> DEH2005-LSAM-H20643-002 <b>REST Record ID:</b> DEH2005-LSAM-H20643-002 <b>ID:</b> 5673 <b>Object ID:</b> 5669 <b>SWRCB Global ID:</b> T06019713768 <b>Feature ID:</b> 1510104700 <b>Parcel No:</b> 151-010-47-00 <b>Case No:</b> H20643-002 <b>H No:</b> H20643 <b>KIVA per Tp per No:</b> 6SAM H20643 <b>Status:</b> Completed <b>Historical Name:</b> HERZOG CONTRACTING CORP. <b>Record Name:</b> HERZOG CONTRACTING <b>Project Name:</b> HERZOG CONTRACTING <b>Record Status:</b> Completed <b>Record Type:</b> SAM Investigation <b>Record Alias:</b> SAM Investigation <b>Date:</b> 02/16/2005 <b>DEH Permit Owner:</b> <b>Fire Agency:</b> OCEANSIDE <b>Point X:</b> 6222699.55743 <b>Point Y:</b> 2015065.22642 <b>Longitude GS84:</b> -117.3585553 <b>Latitude GS84:</b> 33.1935686 <b>Watershed Basin:</b> 904.1 <b>Water Purveyor:</b> OCEANSIDE <b>Address:</b> 1833 OCEANSIDE BLVD, OCEANSIDE CA 920543451 <b>Case Type:</b> VAP - Voluntary Assistance Program <b>Geo SRC:</b> Mapped to XY from previous SAM Layer <b>REST Record Type:</b> LUEG-DEH/LWQD/SAM Investigation/NA <b>Source File:</b> Citizen Access DEH Site Assessment and Mitigation Investigation Sites; San Diego Site Assessment and Mitigation Investigation Sites						
<b>Primary Parcel:</b> YES <b>Primary Address:</b> YES <b>Address Type:</b> ALIAS <b>Street String:</b> 1833 OCEANSIDE BLVD <b>Community:</b> Oceanside <b>Zip Code:</b> 92054-3451 <b>Zip Community:</b> 92054 <b>Jurisdiction:</b> OCEANSIDE <b>Census Tract:</b> 185.09 <b>GT Global ID:</b> T06019713768 <b>GT RB Case No:</b> <b>GT Status:</b> Completed - Case Closed <b>GT Status Date:</b> 3/23/2005,8:00PM <b>GT Case Type:</b> Cleanup Program Site <b>GT Lead Agency:</b> SAN DIEGO COUNTY LOP <b>GT CUF Case:</b> NO <b>GT County:</b> San Diego <b>GT Longitude:</b> -117.358234 <b>GT Latitude:</b> 33.192576 <b>Agency Name:</b> COSD <b>Lead Agency:</b> DEH/SAM <b>Lead Agcy Date:</b> 2/15/2005,8:00PM <b>Opened Date:</b> 2/15/2005,8:00PM <b>ThomasBros Map Gd:</b> 1106 C 1 <b>Funding:</b> V - Private - VAP <b>BOS District:</b> 5						
<a href="#">39</a>	10 of 10	WSW	0.14 / 737.62	29.84 / -9	HERZOG CONTRACTING 1833 OCEANSIDE BLVD Oceanside CA	SANDIEGO SAM
<b>Record ID:</b> DEH1986-LSAM-H20643-001 <b>REST Record ID:</b> DEH1986-LSAM-H20643-001 <b>ID:</b> 476 <b>Object ID:</b> 475 <b>SWRCB Global ID:</b> T0607302786 <b>Feature ID:</b> 1510104700 <b>Parcel No:</b> 151-010-47-00 <b>Case No:</b> H20643-001 <b>H No:</b> H20643 <b>KIVA per Tp per No:</b> 6SAM H20643 <b>Status:</b> Completed <b>Historical Name:</b> WESTERN LUMBER CO. <b>Record Name:</b> HERZOG CONTRACTING <b>Project Name:</b> HERZOG CONTRACTING <b>Record Status:</b> Completed <b>Record Type:</b> SAM Investigation <b>Record Alias:</b> SAM Investigation <b>Date:</b> 07/18/1986 <b>DEH Permit Owner:</b>						
<b>Primary Parcel:</b> YES <b>Primary Address:</b> YES <b>Address Type:</b> ALIAS <b>Street String:</b> 1833 OCEANSIDE BLVD <b>Community:</b> Oceanside <b>Zip Code:</b> 92054-3451 <b>Zip Community:</b> 92054 <b>Jurisdiction:</b> OCEANSIDE <b>Census Tract:</b> 185.09 <b>GT Global ID:</b> T0607302786 <b>GT RB Case No:</b> 9UT484 <b>GT Status:</b> Completed - Case Closed <b>GT Status Date:</b> 6/26/1997,8:00PM <b>GT Case Type:</b> LUST Cleanup Site <b>GT Lead Agency:</b> SAN DIEGO COUNTY LOP <b>GT CUF Case:</b> NO <b>GT County:</b> San Diego <b>GT Longitude:</b> -117.357913 <b>GT Latitude:</b> 33.191374						

Map Key	Number of Records	Direction	Distance (mi/ft)	Elev/Diff (ft)	Site	DB
Fire Agency:	OCEANSIDE				Agency Name:	COSD
Point X:	6222699.55743				Lead Agency:	DEH/SAM
Point Y:	2015065.22642				Lead Agcy Date:	7/9/1986,8:00PM
Longitude GS84:	-117.3585553				Opened Date:	7/17/1986,8:00PM
Latitude GS84:	33.1935686				ThomasBros Map Gd:	1106 C 1
Watershed Basin:	904.1				Funding:	F - LOP Federal Fund
Water Purveyor:	OCEANSIDE				BOS District:	5
Address:	1833 OCEANSIDE BLVD, OCEANSIDE CA 920543451					
Case Type:	LOP - Local Oversight Program					
Geo SRC:	Mapped to XY from previous SAM Layer					
REST Record Type:	LUEG-DEH/LWQD/SAM Investigation/NA					
Source File:	Citizen Access DEH Site Assessment and Mitigation Investigation Sites; San Diego Site Assessment and Mitigation Investigation Sites					

[40](#)

1 of 3

N

0.14 /  
750.38

71.72 /  
33

FIRE MOUNTAIN VETERINARY  
HOSPITAL  
613 CROUCH ST  
OCEANSIDE CA 92054

SANDIEGO  
HAZ

Record ID:	DEH2012-HUPFP-216335	GIS Record ID:	DEH2012-HUPFP-216335
Facility Name:	FIRE MOUNTAIN VETERINARY HOSPITAL	GIS Facility City:	
Facility City:	OCEANSIDE	GIS Facility ZipCode:	92054
Facility ZipCode:	92054	GIS Fac Latitude:	
Facility Latitude:		GIS Fac Longitude:	
Facility Longitude:			
Facility Address:	613 CROUCH ST		
GIS Facility Name:	FIRE MOUNTAIN VETERINARY HOSPITAL		
GIS Facility Address:	613 CROUCH ST, OCEANSIDE, CA 92054		

#### HMD Facility Data

CERS ID:	10,396,135	Onsite H Waste Trtmt:	false
Facility ID No:	37-000-216335	Haz Mat on Site:	true
EPA ID No:		Haz Waste Generator:	false
Active Permit:		Own/Oper Under:	false
Permit Status:	Permit Renewed	Own/Oper Above:	false
Bus. Phone:	760-757-7557	Recycle:	false
Bus. Fax:	7606872797.0	RCRA Large Qty Gen:	false
Last Updated:	03/29/2018 02:32:06 AM	HHW Collection:	false
Zip Codes:		Atoms:	
Mailing Address:	613 CROUCH ST, Oceanside, CA 92054		

#### HMD Permits REST Data

GIS Facility ID:		Status:	
GIS CERS ID:	10396135	ER Contact:	
GIS Record Type:	LUEG-DEH/HMD/UPFP/Facility	ER Con Work Ph:	
Per Type:		Census Tract:	
Per Sub Type:		Parcel Zip:	
Per Cat:		Community:	
Record Status:	Permit Renewed	Jurisdiction:	
HW Tier:	Not Applicable	Basin No:	
LRG QTY MW Gener:	No	BOS Dist:	
EPA ID No:		Tbpg Grid:	
RMP CAL ARP:		Insp Dist:	HN002
Tank Owner:		Feature ID:	
SIC Code:	0000	X Coord:	
NAICS Code:		Y Coord:	
Disclose Qty Haz Mat:	Y	Kiva Per Typ:	HK07 216335
Exp Date:	4/29/2020	Agency Name:	COSD
Open Date:		Point X:	6224034.47700439
Own/Operate USTs :		Point Y:	2016739.76473264
UST Facility:		Lat GS84:	
Total No USTs:		Lon GS84:	
No of Tanks:		Loc Name:	

Map Key	Number of Records	Direction	Distance (mi/ft)	Elev/Diff (ft)	Site	DB
Own Oper APS:	N				Score:	
Tot APSA Cap:					Match Type:	
Capacity LR:					Side:	
Haz Waste G:					X Map Coord:	
Recycle100:	N				Y Map Coord:	
Onsite Haz Waste Tre:	N				User Fld:	
RCRA LRG Qty:	N				Addr Type:	
Haz Wst Coll Site:	N				ARC Address:	
Accept Offs:					ARC City:	
Universal Waste Han:					ARC Zipcode:	
Toxic Gas:					ARC State:	
Hazmat EHS:					ARC APN:	
Hazmat Rad:					Zip:	
Haz Waste Rad:	N				Farm Nursery:	
Haz Waste EHS:	N				Indian or Territory:	
Full Name:	Juli Vasilas				County ID:	
Email Perm:					Bill Code 2:	
Phone Perm:	7607577557				Bill Code 3:	
Slte Address:					Univ Waste Gen Type:	
Parcel No:						
Record Ali:		Unified Program Facility Permit				
Address:						
Business Type:		Medical Waste, Small Qty - No Treatment				
Bill Code:						
ER Con Name:						
ER Con Title:						
Water Purv:						
Fire Agency:						
Geo SRC:		Mapped to record APN/parcel center XY				
Match Addr:						

#### DEH HMD Hazardous Waste and Materials Data

ID:	60,660	Permit Status:	Permit Renewed
Child Record ID:	DEH2017-HWAST-0109426	Active Permit:	true
CAS No:		Haz Material Type:	
Last Updated:	03/19/2019 02:32:02 AM	Trade Secret:	
Chemical Name:			
Common Name Inventory:	Waste Sharps		

<a href="#">40</a>	2 of 3	N	0.14 / 750.38	71.72 / 33	NCHS Oceanside Specialty Health Center 619 CROUCH ST 100 OCEANSIDE CA 92054-4460	SANDIEGO HAZ
Record ID:	DEH2017-HUPFP-003564	GIS Record ID:	DEH2017-HUPFP-003564			
Facility Name:	NCHS Oceanside Specialty Health Center	GIS Facility City:	OCEANSIDE			
Facility City:	OCEANSIDE	GIS Facility ZipCode:	92054-4460			
Facility ZipCode:	92054-4460	GIS Fac Latitude:	33.1961704			
Facility Latitude:		GIS Fac Longitude:	-117.3541817			
Facility Longitude:						
Facility Address:	619 CROUCH ST 100					
GIS Facility Name:	NCHS Oceanside Specialty Health Center					
GIS Facility Address:	619 CROUCH ST, SUITE# 100, OCEANSIDE, CA 92054-4460					

#### HMD Facility Data

CERS ID:	10,733,893	Onsite H Waste Trtmt:	false
Facility ID No:	37-000-003564	Haz Mat on Site:	true
EPA ID No:	CAL000426888	Haz Waste Generator:	false
Active Permit:		Own/Oper Under:	false
Permit Status:	Permit Renewed	Own/Oper Above:	false
Bus. Phone:	(760)736-6700	Recycle:	false
Bus. Fax:	0.0	RCRA Large Qty Gen:	false
Last Updated:	01/23/2018 02:30:09 AM	HHW Collection:	false
Zip Codes:		Atoms:	

Map Key	Number of Records	Direction	Distance (mi/ft)	Elev/Diff (ft)	Site	DB
Mailing Address:		150 Valpreda Road, San Marcos, CA 92069				
HMD Permits REST Data						
GIS Facility ID:				Status:		
GIS CERS ID:		10733893		ER Contact:		
GIS Record Type:		LUEG-DEH/HMD/UPFP/Facility		ER Con Work Ph:		
Per Type:				Census Tract: 185.09		
Per Sub Type:				Parcel Zip: 92054		
Per Cat:				Community: Oceanside		
Record Status:		Permit Renewed		Jurisdiction: OCEANSIDE		
HW Tier:		Not Applicable		Basin No: 904.10		
LRG QTY MW Gener:		No		BOS Dist: 5		
EPA ID No:		CAL000426888		Tbpg Grid: 1086 D 7		
RMP CAL ARP:				Insp Dist: HN002		
Tank Owner:				Feature ID: 1493300618		
SIC Code:		8021		X Coord: 6223855.033		
NAICS Code:				Y Coord: 2016798.067		
Disclose Qty Haz Mat:		Y		Kiva Per Typ:		
Exp Date:		10/30/2019		Agency Name: COSD		
Open Date:				Point X: 6223855.03313756		
Own/Operate USTs :				Point Y: 2016798.06710948		
UST Facility:				Lat GS84: 33.1961704		
Total No USTs:				Lon GS84: -117.3541817		
No of Tanks:				Loc Name:		
Own Oper APS:		N		Score:		
Tot APSA Cap:				Match Type:		
Capacity LR:				Side:		
Haz Waste G:				X Map Coord:		
Recycle100:		N		Y Map Coord:		
Onsite Haz Waste Tre:		N		User Fld:		
RCRA LRG Qty:		N		Addr Type:		
Haz Wst Coll Site:		N		ARC Address:		
Accept Offs:		N		ARC City:		
Universal Waste Han:		N		ARC Zipcode:		
Toxic Gas:				ARC State:		
Hazmat EHS:				ARC APN:		
Hazmat Rad:				Zip:		
Haz Waste Rad:		N		Farm Nursery:		
Haz Waste EHS:		N		Indian or Territory:		
Full Name:		North County Health Services		County ID:		
Email Perm:				Bill Code 2:		
Phone Perm:		(760) 736-6700		Bill Code 3:		
Site Address:				Univ Waste Gen Type:		
Parcel No:		149-330-06-18				
Record Ali:		Unified Program Facility Permit				
Address:						
Business Type:		Medical Waste, Small Qty - No Treatment				
Bill Code:						
ER Con Name:						
ER Con Title:						
Water Purv:		CWA CITY OF OCEANSIDE				
Fire Agency:		OCEANSIDE				
Geo SRC:		Mapped to record address				
Match Addr:						

**DEH HMD Hazardous Waste and Materials Data**

<b>ID:</b>	130,153	<b>Permit Status:</b>	Permit Renewed
<b>Child Record ID:</b>	DEH2017-HWAST-0129926	<b>Active Permit:</b>	true
<b>CAS No:</b>		<b>Haz Material Type:</b>	
<b>Last Updated:</b>	12/21/2018 01:42:50 AM	<b>Trade Secret:</b>	
<b>Chemical Name:</b>	WASTE 901 INFECTIOUS WASTE, GENERAL		
<b>Common Name Inventory:</b>	WASTE 901 INFECTIOUS WASTE, GENERAL		
<b>ID:</b>	130,154	<b>Permit Status:</b>	Permit Renewed
<b>Child Record ID:</b>	DEH2017-HWAST-0129927	<b>Active Permit:</b>	true



Map Key	Number of Records	Direction	Distance (mi/ft)	Elev/Diff (ft)	Site	DB
---------	-------------------	-----------	------------------	----------------	------	----

CAS No:		Haz Material Type:
Last Updated:	12/21/2018 01:42:50 AM	Trade Secret:
Chemical Name:	WASTE 902 INFECTIOUS WASTE, SHARPS	
Common Name Inventory:	WASTE 902 INFECTIOUS WASTE, SHARPS	

<a href="#">40</a>	3 of 3	N	0.14 / 750.38	71.72 / 33	NCHS OCEANSIDE SPECIALTY HEALTH CENTER 619 CROUCH ST #100 OCEANSIDE CA 92054	RCRA NON GEN
--------------------	--------	---	---------------	------------	--	-----------------

EPA Handler ID:	CAL000426888
Gen Status Universe:	No Report
Contact Name:	MAVI ABRIL
Contact Address:	150 VALPREDA ROAD , OPERATIONS DEPARTMENT , SAN MARCOS , CA, 92069 ,
Contact Phone No and Ext:	760-736-6700
Contact Email:	MAVI.ABRIL@NCHS-HEALTH.ORG
Contact Country:	
County Name:	SAN DIEGO
EPA Region:	09
Land Type:	
Receive Date:	20170418

### Violation/Evaluation Summary

Note:	NO RECORDS: As of June 2019, there are no Compliance Monitoring and Enforcement (violation) records associated with this facility (EPA ID).
-------	---

### Handler Summary

Importer Activity:	No
Mixed Waste Generator:	No
Transporter Activity:	Yes
Transfer Facility:	No
Onsite Burner Exemption:	No
Furnace Exemption:	No
Underground Injection Activity:	No
Commercial TSD:	No
Used Oil Transporter:	No
Used Oil Transfer Facility:	No
Used Oil Processor:	No
Used Oil Refiner:	No
Used Oil Burner:	No
Used Oil Market Burner:	No
Used Oil Spec Marketer:	No

### Hazardous Waste Handler Details

Sequence No:	1
Receive Date:	20170418
Handler Name:	NCHS OCEANSIDE SPECIALTY HEALTH CENTER
Generator Status Universe:	No Report
Source Type:	Implementer

### Owner/Operator Details

Owner/Operator Ind:	Current Owner	Street No:	
Type:	Other	Street 1:	150 VALPREDA RD
Name:	NORTH COUNTY HEALTH PROJECT INC	Street 2:	
Date Became Current:		City:	SAN MARCOS
Date Ended Current:		State:	CA
Phone:	760-736-6700	Country:	
Source Type:	Implementer	Zip Code:	92069



Map Key	Number of Records	Direction	Distance (mi/ft)	Elev/Diff (ft)	Site	DB
<b>Owner/Operator Ind:</b> Current Operator <b>Type:</b> Other <b>Name:</b> MAVI ABRIL <b>Date Became Current:</b> <b>Date Ended Current:</b> <b>Phone:</b> 760-736-6700 <b>Source Type:</b> Implementer						
<b>Street No:</b> <b>Street 1:</b> 150 VALPREDIA ROAD <b>Street 2:</b> OPERATIONS DEPARTMENT <b>City:</b> SAN MARCOS <b>State:</b> CA <b>Country:</b> <b>Zip Code:</b> 92069						

<a href="#">41</a>	1 of 2	N	0.15 / 772.55	72.83 / 34	NORTH COUNTY HEALTH SERVICES - OCEANSIDE 605 CROUCH ST OCEANSIDE CA 92054	SANDIEGO HAZ
--------------------	--------	---	---------------	------------	---	-----------------

<b>Record ID:</b>	DEH2008-HUPFP-209697	<b>GIS Record ID:</b>	DEH2008-HUPFP-209697
<b>Facility Name:</b>	NORTH COUNTY HEALTH SERVICES - OCEANSIDE	<b>GIS Facility City:</b>	OCEANSIDE
<b>Facility City:</b>	OCEANSIDE	<b>GIS Facility ZipCode:</b>	92054
<b>Facility ZipCode:</b>	92054	<b>GIS Fac Latitude:</b>	33.1402328
<b>Facility Latitude:</b>	33.197041227071125	<b>GIS Fac Longitude:</b>	-117.1570254
<b>Facility Longitude:</b>	-117.35372241575013		
<b>Facility Address:</b>	605 CROUCH ST		
<b>GIS Facility Name:</b>	NORTH COUNTY HEALTH SERVICES - OCEANSIDE		
<b>GIS Facility Address:</b>	605 CROUCH ST, OCEANSIDE, CA 92054		

#### HMD Facility Data

<b>CERS ID:</b>	10,372,651	<b>Onsite H Waste Trtmt:</b>	false
<b>Facility ID No:</b>	37-000-209697	<b>Haz Mat on Site:</b>	true
<b>EPA ID No:</b>		<b>Haz Waste Generator:</b>	true
<b>Active Permit:</b>		<b>Own/Oper Under:</b>	false
<b>Permit Status:</b>	Permit Renewed	<b>Own/Oper Above:</b>	false
<b>Bus. Phone:</b>	760-736-6700	<b>Recycle:</b>	false
<b>Bus. Fax:</b>	7607368643.0	<b>RCRA Large Qty Gen:</b>	false
<b>Last Updated:</b>	08/29/2017 02:34:21 AM	<b>HHW Collection:</b>	false
<b>Zip Codes:</b>	52	<b>Atoms:</b>	419
<b>Mailing Address:</b>	150 VALPREDIA ROAD, SAN MARCOS, CA 92069		

#### HMD Permits REST Data

<b>GIS Facility ID:</b>		<b>Status:</b>	
<b>GIS CERS ID:</b>	10372651	<b>ER Contact:</b>	
<b>GIS Record Type:</b>	LUEG-DEH/HMD/UPFP/Facility	<b>ER Con Work Ph:</b>	
<b>Per Type:</b>		<b>Census Tract:</b>	200.23
<b>Per Sub Type:</b>		<b>Parcel Zip:</b>	92069
<b>Per Cat:</b>		<b>Community:</b>	San Marcos
<b>Record Status:</b>	Permit Renewed	<b>Jurisdiction:</b>	SAN MARCOS
<b>HW Tier:</b>	Not Applicable	<b>Basin No:</b>	904.52
<b>LRG QTY MW Gener:</b>	No	<b>BOS Dist:</b>	5
<b>EPA ID No:</b>		<b>Tbpg Grid:</b>	1108 J 7
<b>RMP CAL ARP:</b>		<b>Insp Dist:</b>	HN002
<b>Tank Owner:</b>		<b>Feature ID:</b>	
<b>SIC Code:</b>	0000	<b>X Coord:</b>	6284009.277
<b>NAICS Code:</b>		<b>Y Coord:</b>	1995848.644
<b>Disclose Qty Haz Mat:</b>	Y	<b>Kiva Per Typ:</b>	HK10 209697
<b>Exp Date:</b>	9/29/2019	<b>Agency Name:</b>	COSD
<b>Open Date:</b>		<b>Point X:</b>	6284009.27700205
<b>Own/Operate USTs :</b>		<b>Point Y:</b>	1995848.64411339
<b>UST Facility:</b>		<b>Lat GS84:</b>	33.1402328
<b>Total No USTs:</b>		<b>Lon GS84:</b>	-117.1570254
<b>No of Tanks:</b>		<b>Loc Name:</b>	
<b>Own Oper APS:</b>	N	<b>Score:</b>	
<b>Tot APSA Cap:</b>		<b>Match Type:</b>	
<b>Capacity LR:</b>		<b>Side:</b>	
<b>Haz Waste G:</b>		<b>X Map Coord:</b>	
<b>Recycle100:</b>	N	<b>Y Map Coord:</b>	
<b>Onsite Haz Waste Tre:</b>	N	<b>User Fld:</b>	

Map Key	Number of Records	Direction	Distance (mi/ft)	Elev/Diff (ft)	Site	DB
RCRA LRG Qty:	N				Addr Type:	
Haz Wst Coll Site:	N				ARC Address:	
Accept Offs:					ARC City:	
Universal Waste Han:					ARC Zipcode:	
Toxic Gas:					ARC State:	
Hazmat EHS:					ARC APN:	
Hazmat Rad:					Zip:	
Haz Waste Rad:	N				Farm Nursery:	
Haz Waste EHS:	N				Indian or Territory:	
Full Name:	NORTH COUNTY HEALTH SERVICES				County ID:	
Email Perm:					Bill Code 2:	
Phone Perm:	760-736-6700				Bill Code 3:	
Site Address:					Univ Waste Gen Type:	
Parcel No:	220-311-06-00					
Record Ali:	Unified Program Facility Permit					
Address:						
Business Type:	Medical Waste, Small Qty - No Treatment					
Bill Code:						
ER Con Name:						
ER Con Title:						
Water Purv:	VALLECITOS WATER DISTRICT					
Fire Agency:	SAN MARCOS FIRE PROT DIST					
Geo SRC:	Mapped to record address					
Match Addr:						

#### DEH HMD Hazardous Waste and Materials Data

ID:	47,781	Permit Status:	Permit Renewed
Child Record ID:	DEH2016-HWAST-0088051	Active Permit:	true
CAS No:		Haz Material Type:	
Last Updated:	12/21/2018 01:31:06 AM	Trade Secret:	
Chemical Name:	WASTE 902 INFECTIOUS WASTE, SHARPS		
Common Name Inventory:	WASTE 902 INFECTIOUS WASTE, SHARPS		
ID:	47,782	Permit Status:	Permit Renewed
Child Record ID:	DEH2016-HWAST-0088052	Active Permit:	true
CAS No:		Haz Material Type:	
Last Updated:	12/21/2018 01:31:06 AM	Trade Secret:	
Chemical Name:	WASTE 901 INFECTIOUS WASTE, GENERAL		
Common Name Inventory:	WASTE 901 INFECTIOUS WASTE, GENERAL		

<a href="#">41</a>	2 of 2	N	0.15 / 772.55	72.83 / 34	NORTH COUNTY HEALTH SERVICES-OCEANSIDE 605 CROUCH ST BLDG C OCEANSIDE CA 92054-4415	RCRA NON GEN
EPA Handler ID:	CAL000418367					
Gen Status Universe:	No Report					
Contact Name:	MAVI ABRIL					
Contact Address:	150 VALPREDIA ROAD , OPERATIONS DEPARTMENT , SAN MARCOS , CA, 92069 ,					
Contact Phone No and Ext:	760-736-6700					
Contact Email:	MAVI.ABRIL@NCHS-HEALTH.ORG					
Contact Country:						
County Name:	SAN DIEGO					
EPA Region:	09					
Land Type:						
Receive Date:	20160623					

#### Violation/Evaluation Summary

**Note:** NO RECORDS: As of June 2019, there are no Compliance Monitoring and Enforcement (violation) records associated with this facility (EPA ID).

#### Handler Summary

Map Key	Number of Records	Direction	Distance (mi/ft)	Elev/Diff (ft)	Site	DB
<b>Importer Activity:</b>		No				
<b>Mixed Waste Generator:</b>		No				
<b>Transporter Activity:</b>		Yes				
<b>Transfer Facility:</b>		No				
<b>Onsite Burner Exemption:</b>		No				
<b>Furnace Exemption:</b>		No				
<b>Underground Injection Activity:</b>		No				
<b>Commercial TSD:</b>		No				
<b>Used Oil Transporter:</b>		No				
<b>Used Oil Transfer Facility:</b>		No				
<b>Used Oil Processor:</b>		No				
<b>Used Oil Refiner:</b>		No				
<b>Used Oil Burner:</b>		No				
<b>Used Oil Market Burner:</b>		No				
<b>Used Oil Spec Marketer:</b>		No				

#### Hazardous Waste Handler Details

**Sequence No:** 1  
**Receive Date:** 20160623  
**Handler Name:** NORTH COUNTY HEALTH SERVICES-OCEANSIDE  
**Generator Status Universe:** No Report  
**Source Type:** Implementer

#### Owner/Operator Details

<b>Owner/Operator Ind:</b>	Current Operator	<b>Street No:</b>	
<b>Type:</b>	Other	<b>Street 1:</b>	150 VALPRED A ROAD
<b>Name:</b>	MAVI ABRIL	<b>Street 2:</b>	OPERATIONS DEPARTMENT
<b>Date Became Current:</b>		<b>City:</b>	SAN MARCOS
<b>Date Ended Current:</b>		<b>State:</b>	CA
<b>Phone:</b>	760-736-6700	<b>Country:</b>	
<b>Source Type:</b>	Implementer	<b>Zip Code:</b>	92069

<b>Owner/Operator Ind:</b>	Current Owner	<b>Street No:</b>	
<b>Type:</b>	Other	<b>Street 1:</b>	150 VALPRED A RD
<b>Name:</b>	NORTH COUNTY HEALTH PROJECT INC	<b>Street 2:</b>	
<b>Date Became Current:</b>		<b>City:</b>	SAN MARCOS
<b>Date Ended Current:</b>		<b>State:</b>	CA
<b>Phone:</b>	760-736-6700	<b>Country:</b>	
<b>Source Type:</b>	Implementer	<b>Zip Code:</b>	92069

<a href="#">42</a>	1 of 1	WSW	0.15 / 775.33	27.66 / -11	BOISE CASCADE-OCEANSIDE BMC 1833 OCEANSIDE BLVD. OCEANSIDE CA	HIST TANK
--------------------	--------	-----	---------------	-------------	--	-----------

<b>Owner Name:</b>	BOISE CASCADE CORPORATION	<b>No of Containers:</b>	1
<b>Owner Street:</b>	ONE JEFFERSON SQUARE	<b>County:</b>	SAN DIEGO
<b>Owner City:</b>	BOISE	<b>Facility State:</b>	CA
<b>Owner State:</b>	ID	<b>Facility Zip:</b>	92054
<b>Owner Zip:</b>	83728		

<a href="#">43</a>	1 of 1	WSW	0.15 / 812.99	26.29 / -13	HERZOG CONTRACTING 1833 OCEANSIDE BL OCEANSIDE CA 920543451	LUST
--------------------	--------	-----	---------------	-------------	---	------

<b>Global ID:</b>	T0607302786	<b>County:</b>	SAN DIEGO
<b>Status:</b>	COMPLETED - CASE CLOSED	<b>Latitude:</b>	33.191374
<b>Status Date:</b>	1997-06-27 00:00:00	<b>Longitude:</b>	-117.357913
<b>Case Type:</b>	LUST CLEANUP SITE		
<b>Date Source:</b>	LUST Cleanup Sites from GeoTracker Search; LUST Cleanup Sites from GeoTracker Cleanup Sites Data Download		

Map Key	Number of Records	Direction	Distance (mi/ft)	Elev/Diff (ft)	Site	DB
---------	-------------------	-----------	------------------	----------------	------	----

**LUST Cleanup Sites from GeoTracker Cleanup Sites Data Download - Facilities Detail**

<b>RB Case No:</b>	9UT484	<b>Potential COC:</b>	Diesel
<b>Local Case No:</b>	H20643-001	<b>How Discovered:</b>	
<b>Begin Date:</b>	1986-07-10 00:00:00	<b>Stop Method:</b>	
<b>Lead Agency:</b>	SAN DIEGO COUNTY LOP	<b>Stop Description:</b>	
<b>Local Agency:</b>		<b>Case Worker:</b>	
<b>CUF Case:</b>	NO	<b>File Location:</b>	Local Agency
<b>Potential Media of Concern:</b>	Aquifer used for drinking water supply		
<b>How Discovered Description:</b>			
<b>Calwater Watershed Name:</b>	Carlsbad - Loma Alta (904.10)		
<b>DWR GW Subbasin Name:</b>			
<b>Disadvantaged Community:</b>			
<b>Site History:</b>			

**Regulatory Activity**

<b>Action Type:</b>	ENFORCEMENT
<b>Date :</b>	1997-06-19 00:00:00
<b>Action:</b>	Closure/No Further Action Letter
<b>Action Type:</b>	ENFORCEMENT
<b>Date :</b>	1997-06-18 00:00:00
<b>Action:</b>	Closure/No Further Action Letter - #H20643-001
<b>Action Type:</b>	Other
<b>Date :</b>	1986-07-18 00:00:00
<b>Action:</b>	Leak Reported
<b>Action Type:</b>	Other
<b>Date :</b>	1986-07-18 00:00:00
<b>Action:</b>	Leak Stopped
<b>Action Type:</b>	Other
<b>Date :</b>	1986-07-10 00:00:00
<b>Action:</b>	Leak Began
<b>Action Type:</b>	Other
<b>Date :</b>	1986-07-10 00:00:00
<b>Action:</b>	Leak Discovery
<b>Action Type:</b>	ENFORCEMENT
<b>Date :</b>	1986-07-10 00:00:00
<b>Action:</b>	Notice of Responsibility

**Status History**

<b>Status:</b>	Completed - Case Closed
<b>Status Date:</b>	1997-06-27 00:00:00
<b>Status:</b>	Open - Case Begin Date
<b>Status Date:</b>	1986-07-10 00:00:00

**LUST Cleanup Sites from GeoTracker Search - Regulatory Profile (as of Jan 18, 2019)**

<b>Site Facility Name:</b>	HERZOG CONTRACTING	<b>Address:</b>	1833 OCEANSIDE BL
<b>Site Facility Type:</b>	LUST CLEANUP SITE	<b>City:</b>	OCEANSIDE
<b>Cleanup Status:</b>	COMPLETED - CASE CLOSED	<b>Zip:</b>	920543451
<b>Project Status:</b>		<b>County:</b>	SAN DIEGO
<b>Potential COC:</b>	DIESEL	<b>CUF Claim:</b>	
<b>WDR Place Type:</b>		<b>CUF Priority Assig:</b>	
<b>WDR File:</b>		<b>CUF Amount Paid:</b>	
<b>WDR Order:</b>			

Map Key	Number of Records	Direction	Distance (mi/ft)	Elev/Diff (ft)	Site	DB
---------	-------------------	-----------	------------------	----------------	------	----

**File Location:** LOCAL AGENCY  
**Designated Beneficial Use:** IND  
**Project Oversight Agencies:**  
**Report Link:** [http://geotracker.waterboards.ca.gov/profile\\_report?global\\_id=T0607302786](http://geotracker.waterboards.ca.gov/profile_report?global_id=T0607302786)  
**Cleanup Status Detail:** COMPLETED - CASE CLOSED AS OF 6/27/1997  
**Cleanup History Link:** [http://geotracker.waterboards.ca.gov/profile\\_report\\_include?global\\_id=T0607302786&tabname=regulatoryhistory](http://geotracker.waterboards.ca.gov/profile_report_include?global_id=T0607302786&tabname=regulatoryhistory)  
**Potential Media of Concern:** AQUIFER USED FOR DRINKING WATER SUPPLY  
**User Defined Beneficial Use:** SW - INDUSTRIAL SERVICE SUPPLY, SW - NON-CONTACT WATER RECREATION, SW - WARM FRESHWATER HABITAT, SW - WATER CONTACT RECREATION, SW - WILDLIFE HABITAT  
**DWR GW Sub Basin:**  
**Calwater Watershed Name:** Carlsbad - Loma Alta (904.10)  
**Post Closure Site Management:**  
**Future Land Use:**  
**Cleanup Oversight Agencies:** SAN DIEGO COUNTY LOP (LEAD) - CASE #: H20643-001  
 SAN DIEGO RWQCB (REGION 9) - CASE #: 9UT484  
**Site History:**

No site history available

#### LUST Cleanup Sites from GeoTracker Search - Cleanup Status History (as of Jan 18, 2019)

**Status:** Completed - Case Closed  
**Date :** 6/27/1997  
**Status:** Open - Case Begin Date  
**Date :** 7/10/1986

#### LUST Cleanup Sites from GeoTracker Search - Regulatory Activities (as of Jan 18, 2019)

**Action Type:** Other Regulatory Actions  
**Action Date:** 6/19/1997  
**Received Issue Date:** 6/19/1997  
**Action:** Closure/No Further Action Letter  
**Doc Link:** [http://geotracker.waterboards.ca.gov/view\\_documents?global\\_id=T0607302786&enforcement\\_id=6379294&template=ENFORCEMENT](http://geotracker.waterboards.ca.gov/view_documents?global_id=T0607302786&enforcement_id=6379294&template=ENFORCEMENT)

#### **Title Description Comments:**

H20643-001 Closure Documents

**Action Type:** Other Regulatory Actions  
**Action Date:** 6/18/1997  
**Received Issue Date:** 6/18/1997  
**Action:** Closure/No Further Action Letter - #H20643-001  
**Doc Link:** [http://geotracker.waterboards.ca.gov/view\\_documents?global\\_id=T0607302786&enforcement\\_id=6092988&template=ENFORCEMENT](http://geotracker.waterboards.ca.gov/view_documents?global_id=T0607302786&enforcement_id=6092988&template=ENFORCEMENT)

#### **Title Description Comments:**

Case Closure Summary

**Action Type:** Notices  
**Action Date:** 7/10/1986  
**Received Issue Date:** 7/10/1986  
**Action:** Notice of Responsibility  
**Doc Link:**  
**Title Description Comments:**

NOTICE OF REIMBURSEMENT / LOCAL

**Action Type:** Leak Action  
**Action Date:** 7/18/1986  
**Received Issue Date:**  
**Action:** Leak Stopped  
**Doc Link:**  
**Title Description Comments:**

Map Key	Number of Records	Direction	Distance (mi/ft)	Elev/Diff (ft)	Site	DB
---------	-------------------	-----------	------------------	----------------	------	----

**Action Type:** Leak Action  
**Action Date:** 7/18/1986  
**Received Issue Date:**  
**Action:** Leak Reported  
**Doc Link:**  
**Title Description Comments:**

**Action Type:** Leak Action  
**Action Date:** 7/10/1986  
**Received Issue Date:**  
**Action:** Leak Began  
**Doc Link:**  
**Title Description Comments:**

**Action Type:** Leak Action  
**Action Date:** 7/10/1986  
**Received Issue Date:**  
**Action:** Leak Discovery  
**Doc Link:**  
**Title Description Comments:**

**LUST Cleanup Sites from GeoTracker Search - Documents (as of Jan 18, 2019)**

<b>Document Type:</b>	Site Documents	<b>Size :</b>	
<b>Document Date:</b>	6/19/1997	<b>Submitted By:</b>	DIANNE PELLEY (REGULATOR)
<b>Type:</b>	CLOSURE/NO FURTHER ACTION LETTER	<b>Submitted:</b>	
<b>Title:</b>	H20643-001 CLOSURE DOCUMENTS		
<b>Title Link:</b>	http://geotracker.waterboards.ca.gov/view_documents?global_id=T0607302786&enforcement_id=6379294		

<b>Document Type:</b>	Site Documents	<b>Size :</b>	
<b>Document Date:</b>	6/18/1997	<b>Submitted By:</b>	KATHY L. DENK (REGULATOR)
<b>Type:</b>	CLOSURE/NO FURTHER ACTION LETTER	<b>Submitted:</b>	
<b>Title:</b>	CASE CLOSURE SUMMARY		
<b>Title Link:</b>	http://geotracker.waterboards.ca.gov/view_documents?global_id=T0607302786&enforcement_id=6092988		

<a href="#">44</a>	1 of 2	W	0.16 / 819.37	34.00 / -5	CARLOS CLEANERS 1816 A OCEANSIDE BLVD OCEANSIDE CA 920540000	DRYCLEANERS
--------------------	--------	---	---------------	------------	--	-------------

<b>EPA ID:</b>	CAD981579006	<b>Owner Phone:</b>	0000000000
<b>Create Date:</b>	4/10/1987	<b>Owner Fax:</b>	
<b>Facility Act Ind:</b>	No	<b>Contact Name:</b>	UNDELIVERABLE PER SURVEY
<b>Inact Date:</b>	1/1/1995	<b>Contact Street 1:</b>	12/94 AD
<b>Reason:</b>	Cleaners	<b>Contact Street 2:</b>	
<b>County Name:</b>	San Diego	<b>Contact City:</b>	--
<b>Region Code:</b>	4	<b>Contact State:</b>	99
<b>Owner Name:</b>	--	<b>Contact Zip:</b>	--
<b>Owner Street 1:</b>	--	<b>Contact Phone:</b>	--
<b>Owner Street 2:</b>		<b>Mail Name:</b>	
<b>Owner City:</b>	--	<b>DD Latitude:</b>	
<b>Owner State:</b>	99	<b>DD Longitude:</b>	
<b>Owner Zip:</b>	--		

<a href="#">44</a>	2 of 2	W	0.16 / 819.37	34.00 / -5	CARLOS CLEANERS 1816-A OCEANSIDE BLVD OCEANSIDE CA 92054	RCRA SQG
--------------------	--------	---	---------------	------------	--	----------

**EPA Handler ID:** CAD981579006  
**Gen Status Universe:** Small Quantity Generator  
**Contact Name:**  
**Contact Address:** US  
**Contact Phone No and Ext:**

Map Key	Number of Records	Direction	Distance (mi/ft)	Elev/Diff (ft)	Site	DB
---------	-------------------	-----------	------------------	----------------	------	----

Contact Email:  
 Contact Country: US  
 County Name: SAN DIEGO  
 EPA Region: 09  
 Land Type:  
 Receive Date: 19960901

**Violation/Evaluation Summary**

**Note:** NO RECORDS: As of June 2019, there are no Compliance Monitoring and Enforcement (violation) records associated with this facility (EPA ID).

**Handler Summary**

Importer Activity: No  
 Mixed Waste Generator: No  
 Transporter Activity: No  
 Transfer Facility: No  
 Onsite Burner Exemption: No  
 Furnace Exemption: No  
 Underground Injection Activity: No  
 Commercial TSD: No  
 Used Oil Transporter: No  
 Used Oil Transfer Facility: No  
 Used Oil Processor: No  
 Used Oil Refiner: No  
 Used Oil Burner: No  
 Used Oil Market Burner: No  
 Used Oil Spec Marketer: No

**Hazardous Waste Handler Details**

Sequence No: 1  
 Receive Date: 19960901  
 Handler Name: CARLOS CLEANERS  
 Generator Status Universe: Small Quantity Generator  
 Source Type: Implementer

**Owner/Operator Details**

Owner/Operator Ind:	Current Operator	Street No:	
Type:	Private	Street 1:	NOT REQUIRED
Name:	NOT REQUIRED	Street 2:	
Date Became Current:		City:	NOT REQUIRED
Date Ended Current:		State:	ME
Phone:	415-555-1212	Country:	
Source Type:	Implementer	Zip Code:	99999
Owner/Operator Ind:	Current Owner	Street No:	
Type:	Private	Street 1:	NOT REQUIRED
Name:	SOLO BROS INC	Street 2:	
Date Became Current:		City:	NOT REQUIRED
Date Ended Current:		State:	ME
Phone:	415-555-1212	Country:	
Source Type:	Implementer	Zip Code:	99999

<a href="#">45</a>	1 of 1	W	0.16 / 826.28	34.00 / -5	CARLOS CLEANERS 1816 OCEANSIDE BL, OCEANSIDE, 92054-3452 CA	SANDIEGO HAZ
--------------------	--------	---	---------------	------------	--	-----------------

Record ID: DEH2002-HUPFP-110944  
 Facility Name: CARLOS CLEANERS  
 GIS Record ID:  
 GIS Facility City:



Map Key	Number of Records	Direction	Distance (mi/ft)	Elev/Diff (ft)	Site	DB
<div> <div> Facility City:  Facility ZipCode:  Facility Latitude:  Facility Longitude:  Facility Address:  GIS Facility Name:  GIS Facility Address: </div> <div> 1816 OCEANSIDE BL, OCEANSIDE, 92054-3452 </div> <div> GIS Facility ZipCode:  GIS Fac Latitude:  GIS Fac Longitude: </div> </div>						
<a href="#">46</a>	1 of 1	NE	0.16 / 850.36	43.03 / 4	SEVEN DAY TIRE AND BRAKE 2001 OCEANSIDE BLVD OCEANSIDE CA 92054	DELISTED TNK
<b>Delisted Storage Tanks</b>						
<div> <div> Facility ID:  County:  Permitting Agency:  Original Source:  Record Date: </div> <div> H04891  San Diego  SAN DIEGO COUNTY  UST  30-JAN-2017 </div> <div> Latitude:  Longitude: </div> <div> 33.19667  -117.351419 </div> </div>						
<a href="#">47</a>	1 of 4	NNE	0.18 / 952.45	51.41 / 13	DISCOUNT AXLE & TRANSMISSION 2019 OCEANSIDE BL #D, OCEANSIDE, 92054-4403 CA	SANDIEGO HAZ
<div> <div> Record ID:  Facility Name:  Facility City:  Facility ZipCode:  Facility Latitude:  Facility Longitude:  Facility Address:  GIS Facility Name:  GIS Facility Address: </div> <div> DEH2002-HUPFP-110303  DISCOUNT AXLE &amp; TRANSMISSION      2019 OCEANSIDE BL #D, OCEANSIDE, 92054-4403 </div> <div> GIS Record ID:  GIS Facility City:  GIS Facility ZipCode:  GIS Fac Latitude:  GIS Fac Longitude: </div> </div>						
<a href="#">47</a>	2 of 4	NNE	0.18 / 952.45	51.41 / 13	DISCOUNT TRANSMISSION & AXLE 2019 OCEANSIDE BLVD, OCEANSIDE CA 92054 CA	SANDIEGO HAZ
<div> <div> Record ID:  Facility Name:  Facility City:  Facility ZipCode:  Facility Latitude:  Facility Longitude:  Facility Address:  GIS Facility Name:  GIS Facility Address: </div> <div> DEH2005-HUPFP-205639  DISCOUNT TRANSMISSION &amp; AXLE      2019 OCEANSIDE BLVD, OCEANSIDE CA 92054 </div> <div> GIS Record ID:  GIS Facility City:  GIS Facility ZipCode:  GIS Fac Latitude:  GIS Fac Longitude: </div> </div>						
<a href="#">47</a>	3 of 4	NNE	0.18 / 952.45	51.41 / 13	LEO'S TOWING & AUTO REPAIR SERVICE 2019 OCEANSIDE BLVD OCEANSIDE CA 92054	SANDIEGO HAZ
<div> <div> Record ID:  Facility Name:  Facility City:  Facility ZipCode:  Facility Latitude:  Facility Longitude: </div> <div> DEH2009-HUPFP-211034  LEO'S TOWING &amp; AUTO REPAIR SERVICE  OCEANSIDE  92054  33.195754733627595  -117.35279762510945 </div> <div> GIS Record ID:  GIS Facility City:  GIS Facility ZipCode:  GIS Fac Latitude:  GIS Fac Longitude: </div> <div> DEH2009-HUPFP-211034  OCEANSIDE  92054  33.1955972  -117.3524297 </div> </div>						

Map Key	Number of Records	Direction	Distance (mi/ft)	Elev/Diff (ft)	Site	DB
---------	-------------------	-----------	------------------	----------------	------	----

**Facility Address:** 2019 OCEANSIDE BLVD  
**GIS Facility Name:** LEO'S TOWING & AUTO REPAIR SERVICE  
**GIS Facility Address:** 2019 OCEANSIDE BLVD, OCEANSIDE, CA 92054

#### HMD Facility Data

<b>CERS ID:</b>	10,372,696	<b>Onsite H Waste Trtmt:</b>	false
<b>Facility ID No:</b>	37-000-211034	<b>Haz Mat on Site:</b>	true
<b>EPA ID No:</b>	CAL000348765	<b>Haz Waste Generator:</b>	true
<b>Active Permit:</b>		<b>Own/Oper Under:</b>	false
<b>Permit Status:</b>	Permit Renewed	<b>Own/Oper Above:</b>	false
<b>Bus. Phone:</b>	760-757-6383	<b>Recycle:</b>	false
<b>Bus. Fax:</b>	0.0	<b>RCRA Large Qty Gen:</b>	false
<b>Last Updated:</b>	10/28/2017 02:34:23 AM	<b>HHW Collection:</b>	false
<b>Zip Codes:</b>	52	<b>Atoms:</b>	419
<b>Mailing Address:</b>	2019 OCEANSIDE BLVD, OCEANSIDE, CA 92054		

#### HMD Permits REST Data

<b>GIS Facility ID:</b>		<b>Status:</b>	
<b>GIS CERS ID:</b>	10372696	<b>ER Contact:</b>	
<b>GIS Record Type:</b>	LUEG-DEH/HMD/UPFP/Facility	<b>ER Con Work Ph:</b>	
<b>Per Type:</b>		<b>Census Tract:</b>	185.04
<b>Per Sub Type:</b>		<b>Parcel Zip:</b>	92054
<b>Per Cat:</b>		<b>Community:</b>	Oceanside
<b>Record Status:</b>	Expired	<b>Jurisdiction:</b>	OCEANSIDE
<b>HW Tier:</b>	Not Applicable	<b>Basin No:</b>	904.1
<b>LRG QTY MW Gener:</b>	No	<b>BOS Dist:</b>	5
<b>EPA ID No:</b>	CAL000348765	<b>Tbpg Grid:</b>	1086 D 7
<b>RMP CAL ARP:</b>		<b>Insp Dist:</b>	HN002
<b>Tank Owner:</b>		<b>Feature ID:</b>	1493701300
<b>SIC Code:</b>	0000	<b>X Coord:</b>	6224421.775
<b>NAICS Code:</b>		<b>Y Coord:</b>	2016600.874
<b>Disclose Qty Haz Mat:</b>	Y	<b>Kiva Per Typ:</b>	HK07 211034
<b>Exp Date:</b>	10/30/2018	<b>Agency Name:</b>	COSD
<b>Open Date:</b>		<b>Point X:</b>	6224421.7751143
<b>Own/Operate USTs :</b>		<b>Point Y:</b>	2016600.87393431
<b>UST Facility:</b>		<b>Lat GS84:</b>	33.1955972
<b>Total No USTs:</b>		<b>Lon GS84:</b>	-117.3524297
<b>No of Tanks:</b>		<b>Loc Name:</b>	
<b>Own Oper APS:</b>	N	<b>Score:</b>	
<b>Tot APSA Cap:</b>		<b>Match Type:</b>	
<b>Capacity LR:</b>		<b>Side:</b>	
<b>Haz Waste G:</b>		<b>X Map Coord:</b>	
<b>Recycle100:</b>	N	<b>Y Map Coord:</b>	
<b>Onsite Haz Waste Tre:</b>	N	<b>User Fld:</b>	
<b>RCRA LRG Qty:</b>	N	<b>Addr Type:</b>	
<b>Haz Wst Coll Site:</b>	N	<b>ARC Address:</b>	
<b>Accept Offs:</b>		<b>ARC City:</b>	
<b>Universal Waste Han:</b>		<b>ARC Zipcode:</b>	
<b>Toxic Gas:</b>	No	<b>ARC State:</b>	
<b>Hazmat EHS:</b>	N	<b>ARC APN:</b>	
<b>Hazmat Rad:</b>	No	<b>Zip:</b>	
<b>Haz Waste Rad:</b>	N	<b>Farm Nursery:</b>	
<b>Haz Waste EHS:</b>	N	<b>Indian or Territory:</b>	
<b>Full Name:</b>	Leoncio Gomez	<b>County ID:</b>	
<b>Email Perm:</b>		<b>Bill Code 2:</b>	
<b>Phone Perm:</b>	(760)757-6383	<b>Bill Code 3:</b>	
<b>Site Address:</b>		<b>Univ Waste Gen Type:</b>	
<b>Parcel No:</b>	149-370-13-00		
<b>Record Ali:</b>	Unified Program Facility Permit		
<b>Address:</b>			
<b>Business Type:</b>	Auto Repair, General - Waste USTs Only		
<b>Bill Code:</b>			
<b>ER Con Name:</b>			
<b>ER Con Title:</b>			
<b>Water Purv:</b>	OCEANSIDE		

Map Key	Number of Records	Direction	Distance (mi/ft)	Elev/Diff (ft)	Site	DB
---------	-------------------	-----------	------------------	----------------	------	----

Fire Agency: OCEANSIDE  
 Geo SRC: Mapped to record address  
 Match Addr:

#### DEH HMD Hazardous Waste and Materials Data

ID:	50,956	Permit Status:	Permit Renewed
Child Record ID:	DEH2015-HWAST-0052635	Active Permit:	true
CAS No:		Haz Material Type:	
Last Updated:	10/15/2016 02:32:55 AM	Trade Secret:	
Chemical Name:	WASTE 342 ORGANIC LIQUIDS W/METALS		
Common Name Inventory:	USED ANTIFREEZE		

ID:	50,954	Permit Status:	Permit Renewed
Child Record ID:	DEH2015-HCHEM-0068221	Active Permit:	true
CAS No:	107-21-1	Haz Material Type:	Pure
Last Updated:	10/15/2016 02:32:55 AM	Trade Secret:	
Chemical Name:	Ethylene Glycol		
Common Name Inventory:	Anti Freeze		

ID:	50,955	Permit Status:	Permit Renewed
Child Record ID:	DEH2015-HWAST-0052634	Active Permit:	true
CAS No:		Haz Material Type:	
Last Updated:	10/15/2016 02:32:55 AM	Trade Secret:	
Chemical Name:	WASTE 221 WASTE OIL & MIXED OIL		
Common Name Inventory:	USED OIL		

ID:	50,957	Permit Status:	Permit Renewed
Child Record ID:	DEH2015-HWAST-0052636	Active Permit:	true
CAS No:		Haz Material Type:	
Last Updated:	10/15/2016 02:32:55 AM	Trade Secret:	
Chemical Name:	WASTE Used Absorbent		
Common Name Inventory:	Used Absorbent		

#### DEH HMD Inspection and Violation Data

Container Tank ID:		Inspection No:	4,113,356
Facility ID No:	37-000-211034	Inspection Type:	Routine
ID:	28,266	Inspection Date:	05/29/2015 12:00:00 AM
UST ID:		Compliance Date:	06/25/2015 12:00:00 AM
Permit Status:	Expired	Last Updated:	11/01/2018 05:00:53 AM
Active Permit:	false	NOV:	false
Program Element:	Hazardous Materials Release Response Plans		
Violation Classification:	Class II		
Violation Code:	1010008 Failure to annually review and electronically certify that the business plan is complete, accurate, and up-to-date. For facilities with inventory that exceed EPCRA thresholds; failure to submit inventory reports (Activities, Owner/Operator, Hazardous Materials Descriptions and Map pages HSC 6.95 25508.2 / 19 CCR 4 2729.5(c)		

Container Tank ID:		Inspection No:	4,113,356
Facility ID No:	37-000-211034	Inspection Type:	Routine
ID:	28,265	Inspection Date:	05/29/2015 12:00:00 AM
UST ID:		Compliance Date:	06/25/2015 12:00:00 AM
Permit Status:	Expired	Last Updated:	11/01/2018 05:00:53 AM
Active Permit:	false	NOV:	false
Program Element:	Hazardous Materials Release Response Plans		
Violation Classification:	Class II		
Violation Code:	1010002 Owner/Operator failed to complete and/or submit a Hazardous Materials Business Plan when storing hazardous materials at or above the thresholds quantities of 55 gallons/500 lbs/200 cubic feet; HSC 6.95 25508(a)1A		

Container Tank ID:		Inspection No:	4,113,356
Facility ID No:	37-000-211034	Inspection Type:	Routine
ID:	28,263	Inspection Date:	05/29/2015 12:00:00 AM
UST ID:		Compliance Date:	06/15/2015 12:00:00 AM
Permit Status:	Expired	Last Updated:	11/01/2018 05:00:53 AM
Active Permit:	false	NOV:	false
Program Element:	Hazardous Waste Generator		

Map Key	Number of Records	Direction	Distance (mi/ft)	Elev/Diff (ft)	Site	DB
---------	-------------------	-----------	------------------	----------------	------	----

**Violation Classification:** Minor  
**Violation Code:** 3030017 Failure to properly close hazardous waste containers when not in active use.; 22 CCR 12 66262.34(d)(2); 40 CFR 1 265.173.

<b>Container Tank ID:</b>		<b>Inspection No:</b>	4,113,356
<b>Facility ID No:</b>	37-000-211034	<b>Inspection Type:</b>	Routine
<b>ID:</b>	28,264	<b>Inspection Date:</b>	05/29/2015 12:00:00 AM
<b>UST ID:</b>		<b>Compliance Date:</b>	06/25/2015 12:00:00 AM
<b>Permit Status:</b>	Expired	<b>Last Updated:</b>	11/01/2018 05:00:53 AM
<b>Active Permit:</b>	false	<b>NOV:</b>	false
<b>Program Element:</b>	Hazardous Materials Release Response Plans		
<b>Violation Classification:</b>	Minor		
<b>Violation Code:</b>	1010003 Owner/Operator failed to complete and/or submit the Business Activities Page and/or Business Owner Operator Identification Page; 19 CCR 4 2729.2(a)(1).		

<a href="#">47</a>	4 of 4	NNE	0.18 / 952.45	51.41 / 13	LEOS TOWING 2019 OCEANSIDE BLVD OCEANSIDE CA 92054-4403	RCRA NON GEN
--------------------	--------	-----	------------------	---------------	---	-----------------

**EPA Handler ID:** CAL000348765  
**Gen Status Universe:** No Report  
**Contact Name:** LEONCIO GOMEZ  
**Contact Address:** 2019 OCEANSIDE BLVD , , OCEANSIDE , CA, 92054-4403 ,  
**Contact Phone No and Ext:** 760-644-0969  
**Contact Email:** LEONCIGOMEZ@SBCGLOBAL.NET  
**Contact Country:**  
**County Name:** SAN DIEGO  
**EPA Region:** 09  
**Land Type:**  
**Receive Date:** 20091216

#### Violation/Evaluation Summary

**Note:** NO RECORDS: As of June 2019, there are no Compliance Monitoring and Enforcement (violation) records associated with this facility (EPA ID).

#### Handler Summary

**Importer Activity:** No  
**Mixed Waste Generator:** No  
**Transporter Activity:** Yes  
**Transfer Facility:** No  
**Onsite Burner Exemption:** No  
**Furnace Exemption:** No  
**Underground Injection Activity:** No  
**Commercial TSD:** No  
**Used Oil Transporter:** No  
**Used Oil Transfer Facility:** No  
**Used Oil Processor:** No  
**Used Oil Refiner:** No  
**Used Oil Burner:** No  
**Used Oil Market Burner:** No  
**Used Oil Spec Marketer:** No

#### Hazardous Waste Handler Details

**Sequence No:** 1  
**Receive Date:** 20091216  
**Handler Name:** LEOS TOWING  
**Generator Status Universe:** No Report  
**Source Type:** Implementer

#### Owner/Operator Details

Map Key	Number of Records	Direction	Distance (mi/ft)	Elev/Diff (ft)	Site	DB
<hr/>						
<b>Owner/Operator Ind:</b>	Current Owner				<b>Street No:</b>	
<b>Type:</b>	Other				<b>Street 1:</b>	2019 OCEANSIDE BLVD
<b>Name:</b>	LEONCIO GOMEZ				<b>Street 2:</b>	
<b>Date Became Current:</b>					<b>City:</b>	OCEANSIDE
<b>Date Ended Current:</b>					<b>State:</b>	CA
<b>Phone:</b>	760-644-0969				<b>Country:</b>	
<b>Source Type:</b>	Implementer				<b>Zip Code:</b>	92054-4403
<hr/>						
<b>Owner/Operator Ind:</b>	Current Operator				<b>Street No:</b>	
<b>Type:</b>	Other				<b>Street 1:</b>	2019 OCEANSIDE BLVD
<b>Name:</b>	LEONCIO GOMEZ				<b>Street 2:</b>	
<b>Date Became Current:</b>					<b>City:</b>	OCEANSIDE
<b>Date Ended Current:</b>					<b>State:</b>	CA
<b>Phone:</b>	760-644-0969				<b>Country:</b>	
<b>Source Type:</b>	Implementer				<b>Zip Code:</b>	92054-4403

<a href="#">48</a>	1 of 10	NNE	0.18 / 960.00	49.75 / 11	SCHEIB EARL OF CA / OCEANSIDE 2027 OCEANSIDE BL OCEANSIDE CA 92054	EMISSIONS
--------------------	---------	-----	------------------	---------------	---	-----------

#### 2000 Criteria Data

<b>Facility ID:</b>	6037	<b>CERR Code:</b>	
<b>Facility SIC Code:</b>	7532	<b>TOGT:</b>	2.420581635
<b>CO:</b>	37	<b>ROGT:</b>	2.2325024419605
<b>Air Basin:</b>	SD	<b>COT:</b>	
<b>District:</b>	SD	<b>NOXT:</b>	
<b>COID:</b>	SD	<b>SOXT:</b>	
<b>DISN:</b>	SAN DIEGO COUNTY APCD	<b>PMT:</b>	
<b>CHAPIS:</b>		<b>PM10T:</b>	

#### 2000 Toxic Data

<b>Facility ID:</b>	6037	<b>COID:</b>	SD
<b>Facility SIC Code:</b>	7532	<b>DISN:</b>	SAN DIEGO COUNTY APCD
<b>CO:</b>	37	<b>CHAPIS:</b>	
<b>Air Basin:</b>	SD	<b>CERR Code:</b>	
<b>District:</b>	SD		
<b>TS:</b>			
<b>Health Risk Asmt:</b>			
<b>Non-Cancer Chronic Haz Ind:</b>			
<b>Non-Cancer Acute Haz Ind:</b>			

#### 2001 Criteria Data

<b>Facility ID:</b>	6037	<b>CERR Code:</b>	
<b>Facility SIC Code:</b>	7532	<b>TOGT:</b>	2.42
<b>CO:</b>	37	<b>ROGT:</b>	2.23
<b>Air Basin:</b>	SD	<b>COT:</b>	
<b>District:</b>	SD	<b>NOXT:</b>	
<b>COID:</b>	SD	<b>SOXT:</b>	
<b>DISN:</b>	SAN DIEGO COUNTY APCD	<b>PMT:</b>	
<b>CHAPIS:</b>		<b>PM10T:</b>	

#### 2001 Toxic Data

<b>Facility ID:</b>	6037	<b>COID:</b>	SD
<b>Facility SIC Code:</b>	7532	<b>DISN:</b>	SAN DIEGO COUNTY APCD
<b>CO:</b>	37	<b>CHAPIS:</b>	
<b>Air Basin:</b>	SD	<b>CERR Code:</b>	
<b>District:</b>	SD		

Map Key	Number of Records	Direction	Distance (mi/ft)	Elev/Diff (ft)	Site	DB
---------	-------------------	-----------	------------------	----------------	------	----

TS:  
Health Risk Asmt:  
Non-Cancer Chronic Haz Ind:  
Non-Cancer Acute Haz Ind:

#### 2002 Criteria Data

Facility ID:	6037	CERR Code:	
Facility SIC Code:	7532	TOGT:	2.420581635
CO:	37	ROGT:	2.23252504777
Air Basin:	SD	COT:	
District:	SD	NOXT:	
COID:	SD	SOXT:	
DISN:	SAN DIEGO COUNTY APCD	PMT:	
CHAPIS:		PM10T:	

#### 2002 Toxic Data

Facility ID:	6037	COID:	SD
Facility SIC Code:	7532	DISN:	SAN DIEGO COUNTY APCD
CO:	37	CHAPIS:	
Air Basin:	SD	CERR Code:	
District:	SD		
TS:			
Health Risk Asmt:			
Non-Cancer Chronic Haz Ind:			
Non-Cancer Acute Haz Ind:			

<a href="#">48</a>	2 of 10	NNE	0.18 / 960.00	49.75 / 11	SCHEIB EARL OF CA INC 2027 OCEANSIDE BL OCEANSIDE CA 92054	EMISSIONS
--------------------	---------	-----	---------------	------------	--	-----------

#### 2005 Criteria Data

Facility ID:	6037	CERR Code:	
Facility SIC Code:	7532	TOGT:	4.09
CO:	37	ROGT:	3.87
Air Basin:	SD	COT:	
District:	SD	NOXT:	
COID:	SD	SOXT:	
DISN:	SAN DIEGO COUNTY APCD	PMT:	
CHAPIS:		PM10T:	

#### 2005 Toxic Data

Facility ID:	6037	COID:	SD
Facility SIC Code:	7532	DISN:	SAN DIEGO COUNTY APCD
CO:	37	CHAPIS:	
Air Basin:	SD	CERR Code:	
District:	SD		
TS:			
Health Risk Asmt:			
Non-Cancer Chronic Haz Ind:			
Non-Cancer Acute Haz Ind:			

#### 2006 Criteria Data

Facility ID:	6037	CERR Code:	
Facility SIC Code:	7532	TOGT:	4.09
CO:	37	ROGT:	3.87
Air Basin:	SD	COT:	

Map Key	Number of Records	Direction	Distance (mi/ft)	Elev/Diff (ft)	Site	DB
District:	SD			NOXT:		
COID:	SD			SOXT:		
DISN:	SAN DIEGO COUNTY APCD			PMT:		
CHAPIS:				PM10T:		

#### 2006 Toxic Data

Facility ID:	6037			COID:	SD	
Facility SIC Code:	7532			DISN:	SAN DIEGO COUNTY APCD	
CO:	37			CHAPIS:		
Air Basin:	SD			CERR Code:		
District:	SD					
TS:						
Health Risk Asmt:						
Non-Cancer Chronic Haz Ind:						
Non-Cancer Acute Haz Ind:						

#### 2007 Criteria Data

Facility ID:	6037			CERR Code:		
Facility SIC Code:	7532			TOGT:	4.09	
CO:	37			ROGT:	3.87	
Air Basin:	SD			COT:		
District:	SD			NOXT:		
COID:	SD			SOXT:		
DISN:	SAN DIEGO COUNTY APCD			PMT:		
CHAPIS:				PM10T:		

#### 2007 Toxic Data

Facility ID:	6037			COID:	SD	
Facility SIC Code:	7532			DISN:	SAN DIEGO COUNTY APCD	
CO:	37			CHAPIS:		
Air Basin:	SD			CERR Code:		
District:	SD					
TS:						
Health Risk Asmt:						
Non-Cancer Chronic Haz Ind:						
Non-Cancer Acute Haz Ind:						

#### 2008 Criteria Data

Facility ID:	6037			CERR Code:		
Facility SIC Code:	7532			TOGT:	4.09	
CO:	37			ROGT:	3.87	
Air Basin:	SD			COT:		
District:	SD			NOXT:		
COID:	SD			SOXT:		
DISN:	SAN DIEGO COUNTY APCD			PMT:		
CHAPIS:				PM10T:		

#### 2008 Toxic Data

Facility ID:	6037			COID:	SD	
Facility SIC Code:	7532			DISN:	SAN DIEGO COUNTY APCD	
CO:	37			CHAPIS:		
Air Basin:	SD			CERR Code:		
District:	SD					
TS:						
Health Risk Asmt:						
Non-Cancer Chronic Haz Ind:						
Non-Cancer Acute Haz Ind:						



Map Key	Number of Records	Direction	Distance (mi/ft)	Elev/Diff (ft)	Site	DB
<b><u>2009 Criteria Data</u></b>						
Facility ID:	6037				CERR Code:	
Facility SIC Code:	7532				TOGT:	4.09
CO:	37				ROGT:	3.87
Air Basin:	SD				COT:	
District:	SD				NOXT:	
COID:	SD				SOXT:	
DISN:	SAN DIEGO COUNTY APCD				PMT:	
CHAPIS:					PM10T:	
<b><u>2009 Toxic Data</u></b>						
Facility ID:	6037				CROID:	SD
Facility SIC Code:	7532				DISN:	SAN DIEGO COUNTY APCD
CO:	37				CHAPIS:	
Air Basin:	SD				CERR Code:	
District:	SD					
TS:						
Health Risk Asmt:						
Non-Cancer Chronic Haz Ind:						
Non-Cancer Acute Haz Ind:						
<b><u>2010 Toxic Data</u></b>						
Facility ID:	6037				CROID:	SD
Facility SIC Code:	7532				DISN:	SAN DIEGO COUNTY APCD
CO:	37				CHAPIS:	
Air Basin:	SD				CERR Code:	
District:	SD					
TS:						
Health Risk Asmt:						
Non-Cancer Chronic Haz Ind:						
Non-Cancer Acute Haz Ind:						
<b><u>2011 Criteria Data</u></b>						
Facility ID:	6037				CERR Code:	
Facility SIC Code:	7532				TOGT:	4.09
CO:	37				ROGT:	3.87
Air Basin:	SD				COT:	
District:	SD				NOXT:	
CROID:	SD				SOXT:	
DISN:	SAN DIEGO COUNTY APCD				PMT:	
CHAPIS:					PM10T:	
<b><u>2011 Toxic Data</u></b>						
Facility ID:	6037				CROID:	SD
Facility SIC Code:	7532				DISN:	SAN DIEGO COUNTY APCD
CO:	37				CHAPIS:	
Air Basin:	SD				CERR Code:	
District:	SD					
TS:						
Health Risk Asmt:						
Non-Cancer Chronic Haz Ind:						
Non-Cancer Acute Haz Ind:						
<b><u>2012 Criteria Data</u></b>						
Facility ID:	6037				CERR Code:	
Facility SIC Code:	7532				TOGT:	4.09

Map Key	Number of Records	Direction	Distance (mi/ft)	Elev/Diff (ft)	Site	DB
CO:	37				ROGT:	3.87
Air Basin:	SD				COT:	
District:	SD				NOXT:	
COID:	SD				SOXT:	
DISN:	SAN DIEGO COUNTY APCD				PMT:	
CHAPIS:					PM10T:	
<b><u>2012 Toxic Data</u></b>						
Facility ID:	6037				COID:	SD
Facility SIC Code:	7532				DISN:	SAN DIEGO COUNTY APCD
CO:	37				CHAPIS:	
Air Basin:	SD				CERR Code:	
District:	SD					
TS:						
Health Risk Asmt:						
Non-Cancer Chronic Haz Ind:						
Non-Cancer Acute Haz Ind:						
<b><u>2013 Criteria Data</u></b>						
Facility ID:	6037				CERR Code:	
Facility SIC Code:	7532				TOGT:	4.09
CO:	37				ROGT:	3.87
Air Basin:	SD				COT:	
District:	SD				NOXT:	
COID:	SD				SOXT:	
DISN:	SAN DIEGO COUNTY APCD				PMT:	
CHAPIS:					PM10T:	
<b><u>2013 Toxic Data</u></b>						
Facility ID:	6037				COID:	SD
Facility SIC Code:	7532				DISN:	SAN DIEGO COUNTY APCD
CO:	37				CHAPIS:	
Air Basin:	SD				CERR Code:	
District:	SD					
TS:						
Health Risk Asmt:						
Non-Cancer Chronic Haz Ind:						
Non-Cancer Acute Haz Ind:						
<b><u>2014 Criteria Data</u></b>						
Facility ID:	6037				CERR Code:	
Facility SIC Code:	7532				TOGT:	4.09
CO:	37				ROGT:	3.87
Air Basin:	SD				COT:	
District:	SD				NOXT:	
COID:	SD				SOXT:	
DISN:	SAN DIEGO COUNTY APCD				PMT:	
CHAPIS:					PM10T:	
<b><u>2014 Toxic Data</u></b>						
Facility ID:	6037				COID:	SD
Facility SIC Code:	7532				DISN:	SAN DIEGO COUNTY APCD
CO:	37				CHAPIS:	
Air Basin:	SD				CERR Code:	
District:	SD					
TS:						
Health Risk Asmt:						
Non-Cancer Chronic Haz Ind:						

Map Key	Number of Records	Direction	Distance (mi/ft)	Elev/Diff (ft)	Site	DB
---------	----------------------	-----------	---------------------	-------------------	------	----

**Non-Cancer Acute Haz Ind:**

**2015 Criteria Data**

Facility ID:	6037	CERR Code:	
Facility SIC Code:	7532	TOGT:	4.09
CO:	37	ROGT:	3.87
Air Basin:	SD	COT:	
District:	SD	NOXT:	
COID:	SD	SOXT:	
DISN:	SAN DIEGO COUNTY APCD	PMT:	
CHAPIS:		PM10T:	

**2015 Toxic Data**

Facility ID:	6037	COID:	SD
Facility SIC Code:	7532	DISN:	SAN DIEGO COUNTY APCD
CO:	37	CHAPIS:	
Air Basin:	SD	CERR Code:	
District:	SD		
TS:			
Health Risk Asmt:			
Non-Cancer Chronic Haz Ind:			
Non-Cancer Acute Haz Ind:			

**2016 Criteria Data**

Facility ID:	6037	CERR CODE:	
Facility SIC Code:	7532	TOGT:	4.09
CO:	37	ROGT:	3.87
Air Basin:	SD	COT:	
District:	SD	NOXT:	
COID:	SD	SOXT:	
DISN:	SAN DIEGO COUNTY APCD	PMT:	
CHAPIS:		PM10T:	

**2016 Toxic Data**

Facility ID:	6037	TS:	
Facility SIC Code:	7532	HRA:	
CERR CODE:		CH Index:	
COID:	SD	AH Index:	
CO:	37	Air Basin:	SD
DISN:	SAN DIEGO COUNTY APCD	District:	SD
CHAPIS:			

**2017 Criteria Data**

Facility ID:	6037	CERR Code:	
Facility SIC Code:	7532	TOGT:	4.09
CO:	37	ROGT:	3.87
Air Basin:	SD	COT:	
District:	SD	NOXT:	
COID:	SD	SOXT:	
DISN:	SAN DIEGO COUNTY APCD	PMT:	
CHAPIS:		PM10T:	

**2017 Toxic Data**

Facility ID:	6037	COID:	SD
Facility SIC Code:	7532	DISN:	SAN DIEGO COUNTY APCD
CO:	37	CHAPIS:	

Map Key	Number of Records	Direction	Distance (mi/ft)	Elev/Diff (ft)	Site	DB
<b>Air Basin:</b> SD <b>District:</b> SD <b>TS:</b> <b>Health Risk Asmt:</b> <b>Non-Cancer Chronic Haz Ind:</b> <b>Non-Cancer Acute Haz Ind:</b>						
<b>CERR Code:</b>						
<a href="#">48</a>	3 of 10	NNE	0.18 / 960.00	49.75 / 11	SCHEIB EARL OF CAOCEANSIDE 2027 OCEANSIDE BL OCEANSIDE CA 92054	EMISSIONS
<b>2003 Criteria Data</b>						
<b>Facility ID:</b> 6037 <b>Facility SIC Code:</b> 7532 <b>CO:</b> 37 <b>Air Basin:</b> SD <b>District:</b> SD <b>COID:</b> SD <b>DISN:</b> SAN DIEGO COUNTY APCD <b>CHAPIS:</b>						
<b>CERR Code:</b> <b>TOGT:</b> 2.42058164 <b>ROGT:</b> 2.232525 <b>COT:</b> <b>NOXT:</b> <b>SOXT:</b> <b>PMT:</b> <b>PM10T:</b>						
<b>2003 Toxic Data</b>						
<b>Facility ID:</b> 6037 <b>Facility SIC Code:</b> 7532 <b>CO:</b> 37 <b>Air Basin:</b> SD <b>District:</b> SD <b>TS:</b> <b>Health Risk Asmt:</b> <b>Non-Cancer Chronic Haz Ind:</b> <b>Non-Cancer Acute Haz Ind:</b>						
<b>COID:</b> SD <b>DISN:</b> SAN DIEGO COUNTY APCD <b>CHAPIS:</b> <b>CERR Code:</b>						
<b>2004 Criteria Data</b>						
<b>Facility ID:</b> 6037 <b>Facility SIC Code:</b> 7532 <b>CO:</b> 37 <b>Air Basin:</b> SD <b>District:</b> SD <b>COID:</b> SD <b>DISN:</b> SAN DIEGO COUNTY APCD <b>CHAPIS:</b>						
<b>CERR Code:</b> <b>TOGT:</b> 2.42058164 <b>ROGT:</b> 2.232525 <b>COT:</b> <b>NOXT:</b> <b>SOXT:</b> <b>PMT:</b> <b>PM10T:</b>						
<b>2004 Toxic Data</b>						
<b>Facility ID:</b> 6037 <b>Facility SIC Code:</b> 7532 <b>CO:</b> 37 <b>Air Basin:</b> SD <b>District:</b> SD <b>TS:</b> <b>Health Risk Asmt:</b> <b>Non-Cancer Chronic Haz Ind:</b> <b>Non-Cancer Acute Haz Ind:</b>						
<b>COID:</b> SD <b>DISN:</b> SAN DIEGO COUNTY APCD <b>CHAPIS:</b> <b>CERR Code:</b>						
<a href="#">48</a>	4 of 10	NNE	0.18 / 960.00	49.75 / 11	hot dog kustoms 2027 OCEANSIDE BLVD, OCEANSIDE, CA 92054 OCEANSIDE CA 92054	SANDIEGO HAZ

Map Key	Number of Records	Direction	Distance (mi/ft)	Elev/Diff (ft)	Site	DB
<b>Record ID:</b>	DEH2010-HUPFP-212757				<b>GIS Record ID:</b>	DEH2010-HUPFP-212757
<b>Facility Name:</b>					<b>GIS Facility City:</b>	OCEANSIDE
<b>Facility City:</b>					<b>GIS Facility ZipCode:</b>	92054
<b>Facility ZipCode:</b>					<b>GIS Fac Latitude:</b>	33.1956596872256
<b>Facility Latitude:</b>					<b>GIS Fac Longitude:</b>	-117.352442356255
<b>Facility Longitude:</b>						
<b>Facility Address:</b>						
<b>GIS Facility Name:</b>	hot dog kustoms					
<b>GIS Facility Address:</b>	2027 OCEANSIDE BLVD, OCEANSIDE, CA 92054					

#### HMD Permits REST Data

<b>GIS Facility ID:</b>		<b>Status:</b>	
<b>GIS CERS ID:</b>	10372762	<b>ER Contact:</b>	
<b>GIS Record Type:</b>	LUEG-DEH/HMD/UPFP/Facility	<b>ER Con Work Ph:</b>	
<b>Per Type:</b>		<b>Census Tract:</b>	185.04
<b>Per Sub Type:</b>		<b>Parcel Zip:</b>	92054
<b>Per Cat:</b>		<b>Community:</b>	Oceanside
<b>Record Status:</b>	Permit Suspended	<b>Jurisdiction:</b>	OCEANSIDE
<b>HW Tier:</b>	Not Applicable	<b>Basin No:</b>	904.1
<b>LRG QTY MW Gener:</b>	No	<b>BOS Dist:</b>	5
<b>EPA ID No:</b>	cal000390060	<b>Tbpg Grid:</b>	1086 D 7
<b>RMP CAL ARP:</b>		<b>Insp Dist:</b>	HN002
<b>Tank Owner:</b>		<b>Feature ID:</b>	1493701300
<b>SIC Code:</b>	0000	<b>X Coord:</b>	6224421.775
<b>NAICS Code:</b>		<b>Y Coord:</b>	2016600.874
<b>Disclose Qty Haz Mat:</b>	Y	<b>Kiva Per Typ:</b>	HK18 212757
<b>Exp Date:</b>		<b>Agency Name:</b>	COSD
<b>Open Date:</b>		<b>Point X:</b>	6224421.77511
<b>Own/Operate USTs :</b>		<b>Point Y:</b>	2016600.87393
<b>UST Facility:</b>		<b>Lat GS84:</b>	33.1955972
<b>Total No USTs:</b>		<b>Lon GS84:</b>	-117.3524297
<b>No of Tanks:</b>		<b>Loc Name:</b>	
<b>Own Oper APS:</b>	N	<b>Score:</b>	
<b>Tot APSA Cap:</b>		<b>Match Type:</b>	
<b>Capacity LR:</b>		<b>Side:</b>	
<b>Haz Waste G:</b>		<b>X Map Coord:</b>	
<b>Recycle100:</b>	N	<b>Y Map Coord:</b>	
<b>Onsite Haz Waste Tre:</b>	N	<b>User Fld:</b>	
<b>RCRA LRG Qty:</b>	N	<b>Addr Type:</b>	
<b>Haz Wst Coll Site:</b>	N	<b>ARC Address:</b>	
<b>Accept Offs:</b>	N	<b>ARC City:</b>	
<b>Universal Waste Han:</b>	N	<b>ARC Zipcode:</b>	
<b>Toxic Gas:</b>		<b>ARC State:</b>	
<b>Hazmat EHS:</b>		<b>ARC APN:</b>	
<b>Hazmat Rad:</b>		<b>Zip:</b>	
<b>Haz Waste Rad:</b>	N	<b>Farm Nursery:</b>	
<b>Haz Waste EHS:</b>	N	<b>Indian or Territory:</b>	
<b>Full Name:</b>	peter finlan	<b>County ID:</b>	
<b>Email Perm:</b>		<b>Bill Code 2:</b>	
<b>Phone Perm:</b>	760 7223030	<b>Bill Code 3:</b>	
<b>Slte Address:</b>		<b>Univ Waste Gen Type:</b>	
<b>Parcel No:</b>	149-370-13-00		
<b>Record Ali:</b>	Unified Program Facility Permit		
<b>Address:</b>			
<b>Business Type:</b>	Auto/Truck Body Repair		
<b>Bill Code:</b>			
<b>ER Con Name:</b>			
<b>ER Con Title:</b>			
<b>Water Purv:</b>	OCEANSIDE		
<b>Fire Agency:</b>	OCEANSIDE		
<b>Geo SRC:</b>	Mapped to record APN/Parcel center XY		
<b>Match Addr:</b>			

Map Key	Number of Records	Direction	Distance (mi/ft)	Elev/Diff (ft)	Site	DB
CA						
<b>Record ID:</b>	DEH2002-HUPFP-114342				<b>GIS Record ID:</b>	
<b>Facility Name:</b>	EARL SCHEIB #384				<b>GIS Facility City:</b>	
<b>Facility City:</b>					<b>GIS Facility ZipCode:</b>	
<b>Facility ZipCode:</b>					<b>GIS Fac Latitude:</b>	
<b>Facility Latitude:</b>					<b>GIS Fac Longitude:</b>	
<b>Facility Longitude:</b>						
<b>Facility Address:</b>	2027 OCEANSIDE BL, OCEANSIDE, 92054-4403					
<b>GIS Facility Name:</b>						
<b>GIS Facility Address:</b>						

<a href="#">48</a>	6 of 10	NNE	0.18 / 960.00	49.75 / 11	Rudy's Automotive 2027 Oceanside BLVD, SUITE# A, Oceanside, CA 92054 CA 92054	SANDIEGO HAZ
<b>Record ID:</b>	DEH2015-HUPFP-001968				<b>GIS Record ID:</b>	DEH2015-HUPFP-001968
<b>Facility Name:</b>					<b>GIS Facility City:</b>	
<b>Facility City:</b>					<b>GIS Facility ZipCode:</b>	92054
<b>Facility ZipCode:</b>					<b>GIS Fac Latitude:</b>	
<b>Facility Latitude:</b>					<b>GIS Fac Longitude:</b>	
<b>Facility Longitude:</b>						
<b>Facility Address:</b>						
<b>GIS Facility Name:</b>	Rudy's Automotive					
<b>GIS Facility Address:</b>	2027 Oceanside BLVD, SUITE# A, Oceanside, CA 92054					

#### HMD Permits REST Data

<b>GIS Facility ID:</b>		<b>Status:</b>	
<b>GIS CERS ID:</b>	10637122	<b>ER Contact:</b>	
<b>GIS Record Type:</b>	LUEG-DEH/HMD/UPFP/Facility	<b>ER Con Work Ph:</b>	
<b>Per Type:</b>		<b>Census Tract:</b>	
<b>Per Sub Type:</b>		<b>Parcel Zip:</b>	
<b>Per Cat:</b>		<b>Community:</b>	
<b>Record Status:</b>	Expired	<b>Jurisdiction:</b>	
<b>HW Tier:</b>	Not Applicable	<b>Basin No:</b>	
<b>LRG QTY MW Gener:</b>	No	<b>BOS Dist:</b>	
<b>EPA ID No:</b>	CAL000385420	<b>Tbpg Grid:</b>	
<b>RMP CAL ARP:</b>		<b>Insp Dist:</b>	HN002
<b>Tank Owner:</b>		<b>Feature ID:</b>	
<b>SIC Code:</b>	7538	<b>X Coord:</b>	
<b>NAICS Code:</b>		<b>Y Coord:</b>	
<b>Disclose Qty Haz Mat:</b>	Y	<b>Kiva Per Typ:</b>	
<b>Exp Date:</b>	1/30/2017	<b>Agency Name:</b>	COSD
<b>Open Date:</b>		<b>Point X:</b>	6224525.39334539
<b>Own/Operate USTs :</b>		<b>Point Y:</b>	2016844.45907706
<b>UST Facility:</b>		<b>Lat GS84:</b>	
<b>Total No USTs:</b>		<b>Lon GS84:</b>	
<b>No of Tanks:</b>		<b>Loc Name:</b>	
<b>Own Oper APS:</b>	N	<b>Score:</b>	
<b>Tot APSA Cap:</b>		<b>Match Type:</b>	
<b>Capacity LR:</b>		<b>Side:</b>	
<b>Haz Waste G:</b>		<b>X Map Coord:</b>	
<b>Recycle100:</b>	N	<b>Y Map Coord:</b>	
<b>Onsite Haz Waste Tre:</b>	N	<b>User Fld:</b>	
<b>RCRA LRG Qty:</b>	N	<b>Addr Type:</b>	
<b>Haz Wst Coll Site:</b>	N	<b>ARC Address:</b>	
<b>Accept Offs:</b>	N	<b>ARC City:</b>	
<b>Universal Waste Han:</b>	N	<b>ARC Zipcode:</b>	
<b>Toxic Gas:</b>		<b>ARC State:</b>	
<b>Hazmat EHS:</b>		<b>ARC APN:</b>	
<b>Hazmat Rad:</b>		<b>Zip:</b>	
<b>Haz Waste Rad:</b>	N	<b>Farm Nursery:</b>	
<b>Haz Waste EHS:</b>	N	<b>Indian or Territory:</b>	
<b>Full Name:</b>	Rudy Acosta	<b>County ID:</b>	

Map Key	Number of Records	Direction	Distance (mi/ft)	Elev/Diff (ft)	Site	DB
Email Perm:			Bill Code 2:			
Phone Perm:			Bill Code 3:			
Site Address:			Univ Waste Gen Type:			
Parcel No:						
Record Ali:			Unified Program Facility Permit			
Address:						
Business Type:			Auto Repair, General - Waste USTs Only			
Bill Code:						
ER Con Name:						
ER Con Title:						
Water Purv:						
Fire Agency:						
Geo SRC:			Mapped to record APN/parcel center XY			
Match Addr:						

#### DEH HMD Inspection and Violation Data

Container Tank ID:		Inspection No:	5,322,532
Facility ID No:	37-000-001968	Inspection Type:	Routine
ID:	39,453	Inspection Date:	07/01/2015 12:00:00 AM
UST ID:		Compliance Date:	11/24/2015 12:00:00 AM
Permit Status:	Expired	Last Updated:	04/21/2019 09:14:26 AM
Active Permit:	false	NOV:	false
Program Element:	Hazardous Materials Release Response Plans		
Violation Classification:	Class II		
Violation Code:	1010001 HMBP not established/ implemented. HSC 25505(a) and 25507(a)		
Container Tank ID:		Inspection No:	5,322,532
Facility ID No:	37-000-001968	Inspection Type:	Routine
ID:	39,450	Inspection Date:	07/01/2015 12:00:00 AM
UST ID:		Compliance Date:	03/28/2016 12:00:00 AM
Permit Status:	Expired	Last Updated:	04/21/2019 09:14:26 AM
Active Permit:	false	NOV:	false
Program Element:	Hazardous Waste Generator		
Violation Classification:	Class II		
Violation Code:	3010002 Failed to obtain and/or maintain an active EPA ID. 22 CCR 66262.12		
Container Tank ID:		Inspection No:	5,322,532
Facility ID No:	37-000-001968	Inspection Type:	Routine
ID:	39,455	Inspection Date:	07/01/2015 12:00:00 AM
UST ID:		Compliance Date:	03/16/2016 12:00:00 AM
Permit Status:	Expired	Last Updated:	04/21/2019 09:14:26 AM
Active Permit:	false	NOV:	true
Program Element:	Hazardous Materials Release Response Plans		
Violation Classification:	Class II		
Violation Code:	HMD1001 Unified Program Facility permit not obtained for hazardous materials. SDCC 68.905		
Container Tank ID:		Inspection No:	5,322,532
Facility ID No:	37-000-001968	Inspection Type:	Routine
ID:	39,451	Inspection Date:	07/01/2015 12:00:00 AM
UST ID:		Compliance Date:	03/16/2016 12:00:00 AM
Permit Status:	Expired	Last Updated:	04/21/2019 09:14:26 AM
Active Permit:	false	NOV:	true
Program Element:	Hazardous Waste Generator		
Violation Classification:	Class I		
Violation Code:	3010001 Unified Program Facility (UPF) permit not obtained for the generation of hazardous waste. HSC 25404.1; SDCC 68.905		
Container Tank ID:		Inspection No:	5,690,416
Facility ID No:	37-000-001968	Inspection Type:	Routine
ID:	39,457	Inspection Date:	07/05/2017 02:50:00 PM
UST ID:		Compliance Date:	
Permit Status:	Expired	Last Updated:	04/21/2019 09:14:26 AM
Active Permit:	false	NOV:	true
Program Element:	Hazardous Materials Release Response Plans		
Violation Classification:	Class I		
Violation Code:	HMD1001 Unified Program Facility permit not obtained for hazardous materials. SDCC 68.905; 68.906, 68.907		



Map Key	Number of Records	Direction	Distance (mi/ft)	Elev/Diff (ft)	Site	DB
<div><div><div>Container Tank ID:</div><div>Facility ID No:</div><div>ID:</div><div>UST ID:</div><div>Permit Status:</div><div>Active Permit:</div><div>Program Element:</div><div>Violation Classification:</div><div>Violation Code:</div></div><div><div>37-000-001968</div><div>39,454</div><div>Expired</div><div>false</div><div>Hazardous Materials Release Response Plans</div><div>Class II</div><div>1010008 HMBP not certified annually as complete and accurate in CERS. HSC 25508.2</div></div><div><div>Inspection No:</div><div>Inspection Type:</div><div>Inspection Date:</div><div>Compliance Date:</div><div>Last Updated:</div><div>NOV:</div></div><div><div>5,322,532</div><div>Routine</div><div>07/01/2015 12:00:00 AM</div><div>11/24/2015 12:00:00 AM</div><div>04/21/2019 09:14:26 AM</div><div>false</div></div></div>						
<div><div><div>Container Tank ID:</div><div>Facility ID No:</div><div>ID:</div><div>UST ID:</div><div>Permit Status:</div><div>Active Permit:</div><div>Program Element:</div><div>Violation Classification:</div><div>Violation Code:</div></div><div><div>37-000-001968</div><div>39,452</div><div>Expired</div><div>false</div><div>Hazardous Waste Generator</div><div>Class I</div><div>HMD0131 Unified Program Facility Permit not obtained &amp;/or maintained for the generation of hazardous waste. HSC 25404.1; SDCC 68.905</div></div><div><div>Inspection No:</div><div>Inspection Type:</div><div>Inspection Date:</div><div>Compliance Date:</div><div>Last Updated:</div><div>NOV:</div></div><div><div>5,690,416</div><div>Routine</div><div>07/05/2017 02:50:00 PM</div><div></div><div>04/21/2019 09:14:26 AM</div><div>true</div></div></div>						
<div><div><div>Container Tank ID:</div><div>Facility ID No:</div><div>ID:</div><div>UST ID:</div><div>Permit Status:</div><div>Active Permit:</div><div>Program Element:</div><div>Violation Classification:</div><div>Violation Code:</div></div><div><div>37-000-001968</div><div>39,456</div><div>Expired</div><div>false</div><div>Hazardous Materials Release Response Plans</div><div>Minor</div><div>1010003 Business Activities and/or Business Owner/Operator Identification not completed in CERS. 19 CCR 2729.2(a)(1); HSC 25404(e)(4)</div></div><div><div>Inspection No:</div><div>Inspection Type:</div><div>Inspection Date:</div><div>Compliance Date:</div><div>Last Updated:</div><div>NOV:</div></div><div><div>5,322,532</div><div>Routine</div><div>07/01/2015 12:00:00 AM</div><div>11/12/2015 12:00:00 AM</div><div>04/21/2019 09:14:26 AM</div><div>false</div></div></div>						
<a href="#">48</a>	7 of 10	NNE	0.18 / 960.00	49.75 / 11	PEDRO'S AUTO REPAIR 2027 OCEANSIDE BLVD C OCEANSIDE CA 92054	SANDIEGO HAZ
<div><div><div>Record ID:</div><div>Facility Name:</div><div>Facility City:</div><div>Facility ZipCode:</div><div>Facility Latitude:</div><div>Facility Longitude:</div><div>Facility Address:</div><div>GIS Facility Name:</div><div>GIS Facility Address:</div></div><div><div>DEH2002-HUPFP-137953</div><div>PEDRO'S AUTO REPAIR</div><div>OCEANSIDE</div><div>92054</div><div></div><div></div><div>2027 OCEANSIDE BLVD C</div><div>PEDRO'S AUTO REPAIR</div><div>2027 OCEANSIDE BLVD, SUITE# C, OCEANSIDE, CA 92054</div></div><div><div>GIS Record ID:</div><div>GIS Facility City:</div><div>GIS Facility ZipCode:</div><div>GIS Fac Latitude:</div><div>GIS Fac Longitude:</div></div><div><div>DEH2002-HUPFP-137953</div><div>OCEANSIDE</div><div>92054</div><div>33.1955972</div><div>-117.3524297</div></div></div>						
<div><div><div>HMD Facility Data</div><div>CERS ID:</div><div>Facility ID No:</div><div>EPA ID No:</div><div>Active Permit:</div><div>Permit Status:</div><div>Bus. Phone:</div><div>Bus. Fax:</div><div>Last Updated:</div><div>Zip Codes:</div><div>Mailing Address:</div></div><div><div>10,372,348</div><div>37-000-137953</div><div>CAL000188453</div><div></div><div>Permit Renewed</div><div>760-754-2415</div><div>0.0</div><div>09/07/2017 02:30:59 AM</div><div></div><div>2027 OCEANSIDE BLVD STE C , OCEANSIDE, CA 92054</div></div><div><div>Onsite H Waste Trtmt:</div><div>Haz Mat on Site:</div><div>Haz Waste Generator:</div><div>Own/Oper Under:</div><div>Own/Oper Above:</div><div>Recycle:</div><div>RCRA Large Qty Gen:</div><div>HHW Collection:</div><div>Atoms:</div></div><div><div>false</div><div>true</div><div>true</div><div>false</div><div>false</div><div>false</div><div>false</div><div>false</div><div></div></div></div>						
<div><div><div>HMD Permits REST Data</div><div>GIS Facility ID:</div><div>GIS CERS ID:</div><div>GIS Record Type:</div><div>Per Type:</div><div>Per Sub Type:</div></div><div><div></div><div>10372348</div><div>LUEG-DEH/HMD/UPFP/Facility</div><div></div><div></div></div><div><div>Status:</div><div>ER Contact:</div><div>ER Con Work Ph:</div><div>Census Tract:</div><div>Parcel Zip:</div></div><div><div></div><div></div><div></div><div>185.04</div><div>92054</div></div></div>						

Map Key	Number of Records	Direction	Distance (mi/ft)	Elev/Diff (ft)	Site	DB
<b>Per Cat:</b>			<b>Community:</b>		Oceanside	
<b>Record Status:</b>	Permit Renewed		<b>Jurisdiction:</b>		OCEANSIDE	
<b>HW Tier:</b>	Not Applicable		<b>Basin No:</b>		904.1	
<b>LRG QTY MW Gener:</b>	No		<b>BOS Dist:</b>		5	
<b>EPA ID No:</b>	CAL000188453		<b>Tbpg Grid:</b>		1086 D 7	
<b>RMP CAL ARP:</b>			<b>Insp Dist:</b>		HN002	
<b>Tank Owner:</b>			<b>Feature ID:</b>		1493701300	
<b>SIC Code:</b>	7538		<b>X Coord:</b>		6224421.775	
<b>NAICS Code:</b>			<b>Y Coord:</b>		2016600.874	
<b>Disclose Qty Haz Mat:</b>	Y		<b>Kiva Per Typ:</b>		HK07 137953	
<b>Exp Date:</b>	8/30/2019		<b>Agency Name:</b>		COSD	
<b>Open Date:</b>			<b>Point X:</b>		6224421.7751143	
<b>Own/Operate USTs :</b>			<b>Point Y:</b>		2016600.87393431	
<b>UST Facility:</b>			<b>Lat GS84:</b>		33.1955972	
<b>Total No USTs:</b>			<b>Lon GS84:</b>		-117.3524297	
<b>No of Tanks:</b>			<b>Loc Name:</b>			
<b>Own Oper APS:</b>	N		<b>Score:</b>			
<b>Tot APSA Cap:</b>			<b>Match Type:</b>			
<b>Capacity LR:</b>			<b>Side:</b>			
<b>Haz Waste G:</b>			<b>X Map Coord:</b>			
<b>Recycle100:</b>	N		<b>Y Map Coord:</b>			
<b>Onsite Haz Waste Tre:</b>	N		<b>User Fld:</b>			
<b>RCRA LRG Qty:</b>	N		<b>Addr Type:</b>			
<b>Haz Wst Coll Site:</b>	N		<b>ARC Address:</b>			
<b>Accept Offs:</b>			<b>ARC City:</b>			
<b>Universal Waste Han:</b>			<b>ARC Zipcode:</b>			
<b>Toxic Gas:</b>	No		<b>ARC State:</b>			
<b>Hazmat EHS:</b>			<b>ARC APN:</b>			
<b>Hazmat Rad:</b>			<b>Zip:</b>			
<b>Haz Waste Rad:</b>	N		<b>Farm Nursery:</b>			
<b>Haz Waste EHS:</b>	N		<b>Indian or Territory:</b>			
<b>Full Name:</b>	pedro gomez		<b>County ID:</b>			
<b>Email Perm:</b>			<b>Bill Code 2:</b>			
<b>Phone Perm:</b>	7607542415		<b>Bill Code 3:</b>			
<b>Slte Address:</b>			<b>Univ Waste Gen Type:</b>			
<b>Parcel No:</b>	149-370-13-00					
<b>Record Ali:</b>	Unified Program Facility Permit					
<b>Address:</b>						
<b>Business Type:</b>	Auto Repair, General - Waste USTs Only					
<b>Bill Code:</b>						
<b>ER Con Name:</b>						
<b>ER Con Title:</b>						
<b>Water Purv:</b>	OCEANSIDE					
<b>Fire Agency:</b>	OCEANSIDE					
<b>Geo SRC:</b>	Mapped to record address					
<b>Match Addr:</b>						

#### DEH HMD Hazardous Waste and Materials Data

<b>ID:</b>	87,312	<b>Permit Status:</b>	Permit Renewed
<b>Child Record ID:</b>	DEH2017-HWAST-0121466	<b>Active Permit:</b>	true
<b>CAS No:</b>		<b>Haz Material Type:</b>	
<b>Last Updated:</b>	09/07/2017 02:30:59 AM	<b>Trade Secret:</b>	
<b>Chemical Name:</b>	WASTE 342 ORGANIC LIQUIDS W/METALS		
<b>Common Name Inventory:</b>	ANTIFREEZE/EAP		
<b>ID:</b>	23,720	<b>Permit Status:</b>	Permit Renewed
<b>Child Record ID:</b>	DEH2015-HWAST-0051412	<b>Active Permit:</b>	true
<b>CAS No:</b>		<b>Haz Material Type:</b>	
<b>Last Updated:</b>	09/21/2016 02:30:41 AM	<b>Trade Secret:</b>	
<b>Chemical Name:</b>	WASTE 221 WASTE OIL & MIXED OIL		
<b>Common Name Inventory:</b>	USED OIL		
<b>ID:</b>	180,009	<b>Permit Status:</b>	Permit Renewed
<b>Child Record ID:</b>	DEH2018-HWAST-0169284	<b>Active Permit:</b>	true
<b>CAS No:</b>		<b>Haz Material Type:</b>	
<b>Last Updated:</b>	10/03/2018 02:07:04 AM	<b>Trade Secret:</b>	
<b>Chemical Name:</b>	WASTE 342 ORGANIC LIQUIDS W/METALS		

Map Key	Number of Records	Direction	Distance (mi/ft)	Elev/Diff (ft)	Site	DB
---------	-------------------	-----------	------------------	----------------	------	----

Common Name Inventory: ANTIFREEZE/EAP

ID:	180,008	Permit Status:	Permit Renewed
Child Record ID:	DEH2018-HWAST-0169283	Active Permit:	true
CAS No:		Haz Material Type:	
Last Updated:	10/03/2018 02:07:04 AM	Trade Secret:	
Chemical Name:	WASTE 221 WASTE OIL & MIXED OIL		
Common Name Inventory:	USED OIL		

ID:	87,311	Permit Status:	Permit Renewed
Child Record ID:	DEH2017-HWAST-0121465	Active Permit:	true
CAS No:		Haz Material Type:	
Last Updated:	09/07/2017 02:30:59 AM	Trade Secret:	
Chemical Name:	WASTE 221 WASTE OIL & MIXED OIL		
Common Name Inventory:	USED OIL		

ID:	23,721	Permit Status:	Permit Renewed
Child Record ID:	DEH2015-HWAST-0051413	Active Permit:	true
CAS No:		Haz Material Type:	
Last Updated:	09/21/2016 02:30:41 AM	Trade Secret:	
Chemical Name:	WASTE 342 ORGANIC LIQUIDS W/METALS		
Common Name Inventory:	ANTIFREEZE/EAP		

#### DEH HMD Inspection and Violation Data

Container Tank ID:		Inspection No:	4,086,756
Facility ID No:	37-000-137953	Inspection Type:	Routine
ID:	13,033	Inspection Date:	06/03/2015 12:00:00 AM
UST ID:		Compliance Date:	06/08/2015 12:00:00 AM
Permit Status:	Permit Renewed	Last Updated:	10/03/2018 02:06:59 AM
Active Permit:	true	NOV:	false
Program Element:	Hazardous Waste Generator		
Violation Classification:	Minor		
Violation Code:	3030004 Failure to properly handle, manage, label, and recycle used oil and fuel filters.; 22 CCR 16 66266.130.		

Container Tank ID:		Inspection No:	5,672,585
Facility ID No:	37-000-137953	Inspection Type:	Routine
ID:	13,034	Inspection Date:	05/25/2017 02:27:00 PM
UST ID:		Compliance Date:	06/20/2017 12:00:00 AM
Permit Status:	Permit Renewed	Last Updated:	10/03/2018 02:06:59 AM
Active Permit:	true	NOV:	false
Program Element:	Hazardous Waste Generator		
Violation Classification:	Minor		
Violation Code:	3030004 Failed to properly manage, store, label, and/or recycle used oil filters and/or used fuel filters. HSC 25250.22; 22 CCR 66266.130		

Container Tank ID:		Inspection No:	4,086,756
Facility ID No:	37-000-137953	Inspection Type:	Routine
ID:	13,035	Inspection Date:	06/03/2015 12:00:00 AM
UST ID:		Compliance Date:	06/17/2015 12:00:00 AM
Permit Status:	Permit Renewed	Last Updated:	10/03/2018 02:06:59 AM
Active Permit:	true	NOV:	false
Program Element:	Hazardous Materials Release Response Plans		
Violation Classification:	Minor		
Violation Code:	1010003 Owner/Operator failed to complete and/or submit the Business Activities Page and/or Business Owner Operator Identification Page; 19 CCR 4 2729.2(a)(1).		

Container Tank ID:		Inspection No:	4,086,756
Facility ID No:	37-000-137953	Inspection Type:	Routine
ID:	13,036	Inspection Date:	06/03/2015 12:00:00 AM
UST ID:		Compliance Date:	06/17/2015 12:00:00 AM
Permit Status:	Permit Renewed	Last Updated:	10/03/2018 02:06:59 AM
Active Permit:	true	NOV:	false
Program Element:	Hazardous Materials Release Response Plans		
Violation Classification:	Class II		
Violation Code:	1010002 Owner/Operator failed to complete and/or submit a Hazardous Materials Business Plan when storing hazardous materials at or above the thresholds quantities of 55 gallons/500 lbs/200 cubic feet; HSC 6.95 25508(a)1A		

Map Key	Number of Records	Direction	Distance (mi/ft)	Elev/Diff (ft)	Site	DB
---------	-------------------	-----------	------------------	----------------	------	----

<b>Container Tank ID:</b>		<b>Inspection No:</b>	4,086,756
<b>Facility ID No:</b>	37-000-137953	<b>Inspection Type:</b>	Routine
<b>ID:</b>	13,037	<b>Inspection Date:</b>	06/03/2015 12:00:00 AM
<b>UST ID:</b>		<b>Compliance Date:</b>	06/17/2015 12:00:00 AM
<b>Permit Status:</b>	Permit Renewed	<b>Last Updated:</b>	10/03/2018 02:06:59 AM
<b>Active Permit:</b>	true	<b>NOV:</b>	false
<b>Program Element:</b>	Hazardous Materials Release Response Plans		
<b>Violation Classification:</b>	Class II		
<b>Violation Code:</b>	1010008 Failure to annually review and electronically certify that the business plan is complete, accurate, and up-to-date. For facilities with inventory that exceed EPCRA thresholds; failure to submit inventory reports (Activities, Owner/Operator, Hazardous Materials Descriptions and Map pages HSC 6.95 25508.2 / 19 CCR 4 2729.5(c)		

<a href="#">48</a>	8 of 10	NNE	0.18 / 960.00	49.75 / 11	<b>PEDROS AUTO REPAIR 2027 OCEANSIDE BLVD STE A OCEANSIDE CA 92054-4403</b>	<b>RCRA NON GEN</b>
--------------------	---------	-----	---------------	------------	---	-------------------------

<b>EPA Handler ID:</b>	CAL000188453
<b>Gen Status Universe:</b>	No Report
<b>Contact Name:</b>	PEDRO GOMEZ GARCIA
<b>Contact Address:</b>	2027 OCEANSIDE BLVD STE A , , OCEANSIDE , CA, 92054-4403 ,
<b>Contact Phone No and Ext:</b>	760-754-2415
<b>Contact Email:</b>	PEDROGOMEZ67@ATT.NET
<b>Contact Country:</b>	
<b>County Name:</b>	SAN DIEGO
<b>EPA Region:</b>	09
<b>Land Type:</b>	
<b>Receive Date:</b>	19980612

#### Violation/Evaluation Summary

**Note:** NO RECORDS: As of June 2019, there are no Compliance Monitoring and Enforcement (violation) records associated with this facility (EPA ID).

#### Handler Summary

<b>Importer Activity:</b>	No
<b>Mixed Waste Generator:</b>	No
<b>Transporter Activity:</b>	Yes
<b>Transfer Facility:</b>	No
<b>Onsite Burner Exemption:</b>	No
<b>Furnace Exemption:</b>	No
<b>Underground Injection Activity:</b>	No
<b>Commercial TSD:</b>	No
<b>Used Oil Transporter:</b>	No
<b>Used Oil Transfer Facility:</b>	No
<b>Used Oil Processor:</b>	No
<b>Used Oil Refiner:</b>	No
<b>Used Oil Burner:</b>	No
<b>Used Oil Market Burner:</b>	No
<b>Used Oil Spec Marketer:</b>	No

#### Hazardous Waste Handler Details

<b>Sequence No:</b>	1
<b>Receive Date:</b>	19980612
<b>Handler Name:</b>	PEDROS AUTO REPAIR
<b>Generator Status Universe:</b>	No Report
<b>Source Type:</b>	Implementer

#### Owner/Operator Details

<b>Owner/Operator Ind:</b>	Current Operator	<b>Street No:</b>	
<b>Type:</b>	Other	<b>Street 1:</b>	2027 OCEANSIDE BLVD STE A

Map Key	Number of Records	Direction	Distance (mi/ft)	Elev/Diff (ft)	Site	DB
<b>Name:</b>	PEDRO GOMEZ GARCIA				<b>Street 2:</b>	
<b>Date Became Current:</b>					<b>City:</b>	OCEANSIDE
<b>Date Ended Current:</b>					<b>State:</b>	CA
<b>Phone:</b>	760-754-2415				<b>Country:</b>	
<b>Source Type:</b>	Implementer				<b>Zip Code:</b>	92054-4403
<b>Owner/Operator Ind:</b>	Current Owner				<b>Street No:</b>	
<b>Type:</b>	Other				<b>Street 1:</b>	2027 OCEANSIDE BLVD STE A
<b>Name:</b>	PEDRO GOMEZ GARCIA				<b>Street 2:</b>	
<b>Date Became Current:</b>					<b>City:</b>	OCEANSIDE
<b>Date Ended Current:</b>					<b>State:</b>	CA
<b>Phone:</b>	760-754-2415				<b>Country:</b>	
<b>Source Type:</b>	Implementer				<b>Zip Code:</b>	92054-4403

[48](#)

9 of 10

**NNE**

0.18 /  
960.00

49.75 /  
11

**COLOR CRAFTERS COLLISION  
LEONE + SHINI  
2027 OCEANSIDE BLVD  
OCEANSIDE CA 92054**

**RCRA  
NON GEN**

**EPA Handler ID:** CAL000432171  
**Gen Status Universe:** No Report  
**Contact Name:** RANIA SHINI  
**Contact Address:** 2027 OCEANSIDE BLVD , , OCEANSIDE , CA, 92054 ,  
**Contact Phone No and Ext:** 760-439-1500  
**Contact Email:** COLORCRAFTERSOCEANSIDE@GMAIL.COM  
**Contact Country:**  
**County Name:** SAN DIEGO  
**EPA Region:** 09  
**Land Type:**  
**Receive Date:** 20171116

#### Violation/Evaluation Summary

**Note:** NO RECORDS: As of June 2019, there are no Compliance Monitoring and Enforcement (violation) records associated with this facility (EPA ID).

#### Handler Summary

**Importer Activity:** No  
**Mixed Waste Generator:** No  
**Transporter Activity:** Yes  
**Transfer Facility:** No  
**Onsite Burner Exemption:** No  
**Furnace Exemption:** No  
**Underground Injection Activity:** No  
**Commercial TSD:** No  
**Used Oil Transporter:** No  
**Used Oil Transfer Facility:** No  
**Used Oil Processor:** No  
**Used Oil Refiner:** No  
**Used Oil Burner:** No  
**Used Oil Market Burner:** No  
**Used Oil Spec Marketer:** No

#### Hazardous Waste Handler Details

**Sequence No:** 1  
**Receive Date:** 20171116  
**Handler Name:** COLOR CRAFTERS COLLISION LEONE + SHINI  
**Generator Status Universe:** No Report  
**Source Type:** Implementer

#### Owner/Operator Details

Map Key	Number of Records	Direction	Distance (mi/ft)	Elev/Diff (ft)	Site	DB
<hr/>						
<b>Owner/Operator Ind:</b>	Current Operator				<b>Street No:</b>	
<b>Type:</b>	Other				<b>Street 1:</b>	2027 OCEANSIDE BLVD
<b>Name:</b>	RANIA SHINI				<b>Street 2:</b>	
<b>Date Became Current:</b>					<b>City:</b>	OCEANSIDE
<b>Date Ended Current:</b>					<b>State:</b>	CA
<b>Phone:</b>	760-439-1500				<b>Country:</b>	
<b>Source Type:</b>	Implementer				<b>Zip Code:</b>	92054
<b>Owner/Operator Ind:</b>	Current Owner				<b>Street No:</b>	
<b>Type:</b>	Other				<b>Street 1:</b>	2027 OCEANSIDE BLVD
<b>Name:</b>	SAMIR SHINI				<b>Street 2:</b>	
<b>Date Became Current:</b>					<b>City:</b>	OCEANSIDE
<b>Date Ended Current:</b>					<b>State:</b>	CA
<b>Phone:</b>	760-439-1500				<b>Country:</b>	
<b>Source Type:</b>	Implementer				<b>Zip Code:</b>	92054

<a href="#">48</a>	10 of 10	NNE	0.18 / 960.00	49.75 / 11	EARL SCHEIB OF CALIF INC 2027 OCEANSIDE BLVD OCEANSIDE CA 92054	RCRA SQG
--------------------	----------	-----	------------------	---------------	---	----------

**EPA Handler ID:** CAD981372485  
**Gen Status Universe:** Small Quantity Generator  
**Contact Name:**  
**Contact Address:** US  
**Contact Phone No and Ext:**  
**Contact Email:**  
**Contact Country:** US  
**County Name:** SAN DIEGO  
**EPA Region:** 09  
**Land Type:**  
**Receive Date:** 19960901

#### Violation/Evaluation Summary

**Note:** NO RECORDS: As of June 2019, there are no Compliance Monitoring and Enforcement (violation) records associated with this facility (EPA ID).

#### Handler Summary

**Importer Activity:** No  
**Mixed Waste Generator:** No  
**Transporter Activity:** No  
**Transfer Facility:** No  
**Onsite Burner Exemption:** No  
**Furnace Exemption:** No  
**Underground Injection Activity:** No  
**Commercial TSD:** No  
**Used Oil Transporter:** No  
**Used Oil Transfer Facility:** No  
**Used Oil Processor:** No  
**Used Oil Refiner:** No  
**Used Oil Burner:** No  
**Used Oil Market Burner:** No  
**Used Oil Spec Marketer:** No

#### Hazardous Waste Handler Details

**Sequence No:** 1  
**Receive Date:** 19960901  
**Handler Name:** EARL SCHEIB OF CALIF INC  
**Generator Status Universe:** Small Quantity Generator  
**Source Type:** Implementer

Map Key	Number of Records	Direction	Distance (mi/ft)	Elev/Diff (ft)	Site	DB
---------	-------------------	-----------	------------------	----------------	------	----

#### Owner/Operator Details

<b>Owner/Operator Ind:</b>	Current Operator	<b>Street No:</b>	
<b>Type:</b>	Private	<b>Street 1:</b>	NOT REQUIRED
<b>Name:</b>	NOT REQUIRED	<b>Street 2:</b>	
<b>Date Became Current:</b>		<b>City:</b>	NOT REQUIRED
<b>Date Ended Current:</b>		<b>State:</b>	ME
<b>Phone:</b>	415-555-1212	<b>Country:</b>	
<b>Source Type:</b>	Implementer	<b>Zip Code:</b>	99999

<b>Owner/Operator Ind:</b>	Current Owner	<b>Street No:</b>	
<b>Type:</b>	Private	<b>Street 1:</b>	NOT REQUIRED
<b>Name:</b>	EARL SCHEIB OF CALIF INC	<b>Street 2:</b>	
<b>Date Became Current:</b>		<b>City:</b>	NOT REQUIRED
<b>Date Ended Current:</b>		<b>State:</b>	ME
<b>Phone:</b>	415-555-1212	<b>Country:</b>	
<b>Source Type:</b>	Implementer	<b>Zip Code:</b>	99999

<a href="#">49</a>	1 of 1	N	0.19 / 981.91	80.71 / 42	GIANT K MARKET 606 CROUCH ST, OCEANSIDE, CA 92054 OCEANSIDE CA 92054	SANDIEGO HAZ
--------------------	--------	---	------------------	---------------	---	-----------------

<b>Record ID:</b>	DEH2011-HUPFP-215419	<b>GIS Record ID:</b>	DEH2011-HUPFP-215419
<b>Facility Name:</b>		<b>GIS Facility City:</b>	OCEANSIDE
<b>Facility City:</b>		<b>GIS Facility ZipCode:</b>	92054
<b>Facility ZipCode:</b>		<b>GIS Fac Latitude:</b>	33.1968546286132
<b>Facility Latitude:</b>		<b>GIS Fac Longitude:</b>	-117.353320733421
<b>Facility Longitude:</b>			
<b>Facility Address:</b>			
<b>GIS Facility Name:</b>	GIANT K MARKET		
<b>GIS Facility Address:</b>	606 CROUCH ST, OCEANSIDE, CA 92054		

#### HMD Permits REST Data

<b>GIS Facility ID:</b>		<b>Status:</b>	
<b>GIS CERS ID:</b>		<b>ER Contact:</b>	
<b>GIS Record Type:</b>	LUEG-DEH/HMD/UPFP/Facility	<b>ER Con Work Ph:</b>	
<b>Per Type:</b>		<b>Census Tract:</b>	185.11
<b>Per Sub Type:</b>		<b>Parcel Zip:</b>	92054
<b>Per Cat:</b>		<b>Community:</b>	Oceanside
<b>Record Status:</b>	Permit Suspended	<b>Jurisdiction:</b>	OCEANSIDE
<b>HW Tier:</b>		<b>Basin No:</b>	904.1
<b>LRG QTY MW Gener:</b>		<b>BOS Dist:</b>	5
<b>EPA ID No:</b>		<b>Tbpg Grid:</b>	1086 D 7
<b>RMP CAL ARP:</b>		<b>Insp Dist:</b>	HN002
<b>Tank Owner:</b>		<b>Feature ID:</b>	1493302300
<b>SIC Code:</b>		<b>X Coord:</b>	6224157.684
<b>NAICS Code:</b>		<b>Y Coord:</b>	2017038.477
<b>Disclose Qty Haz Mat:</b>		<b>Kiva Per Typ:</b>	HK07 215419
<b>Exp Date:</b>		<b>Agency Name:</b>	COSD
<b>Open Date:</b>		<b>Point X:</b>	6224157.68411
<b>Own/Operate USTs :</b>		<b>Point Y:</b>	2017038.47706
<b>UST Facility:</b>		<b>Lat GS84:</b>	33.1968546
<b>Total No USTs:</b>		<b>Lon GS84:</b>	-117.3533207
<b>No of Tanks:</b>		<b>Loc Name:</b>	
<b>Own Oper APS:</b>		<b>Score:</b>	
<b>Tot APSA Cap:</b>		<b>Match Type:</b>	
<b>Capacity LR:</b>		<b>Side:</b>	
<b>Haz Waste G:</b>		<b>X Map Coord:</b>	
<b>Recycle100:</b>		<b>Y Map Coord:</b>	
<b>Onsite Haz Waste Tre:</b>		<b>User Fld:</b>	
<b>RCRA LRG Qty:</b>		<b>Addr Type:</b>	
<b>Haz Wst Coll Site:</b>		<b>ARC Address:</b>	
<b>Accept Offs:</b>		<b>ARC City:</b>	
<b>Universal Waste Han:</b>		<b>ARC Zipcode:</b>	
<b>Toxic Gas:</b>		<b>ARC State:</b>	



<a href="#">50</a>	1 of 1	WSW	0.19 / 987.54	35.40 / -3	CALIF ST HIGHWAY PATROL 1888 OCEANSIDE BL OCEANSIDE CA 920543452	LUST
Global ID:	T0607301482			County:	SAN DIEGO	
Status:	COMPLETED - CASE CLOSED			Latitude:	33.1922335	
Status Date:	2014-03-17 00:00:00			Longitude:	-117.3590618	
Case Type:	LUST CLEANUP SITE					
Date Source:	LUST Cleanup Sites from GeoTracker Search; LUST Cleanup Sites from GeoTracker Cleanup Sites Data Download					

**LUST Cleanup Sites from GeoTracker Cleanup Sites Data Download - Facilities Detail**

<b>RB Case No:</b>	9UT2728	<b>Potential COC:</b>	Gasoline
<b>Local Case No:</b>	H03951-002	<b>How Discovered:</b>	UST System Modification
<b>Begin Date:</b>	1993-10-27 00:00:00	<b>Stop Method:</b>	Close and Remove Tank
<b>Lead Agency:</b>	SAN DIEGO COUNTY LOP	<b>Stop Description:</b>	CLOSE AND REMOVE TANK
<b>Local Agency:</b>	SAN DIEGO COUNTY LOP	<b>Case Worker:</b>	CF
<b>CUF Case:</b>	NO	<b>File Location:</b>	Local Agency
<b>Potential Media of Concern:</b>	Aquifer used for drinking water supply		
<b>How Discovered Description:</b>	UST Mods		
<b>Calwater Watershed Name:</b>	Carlsbad - Loma Alta (904.10)		
<b>DWR GW Subbasin Name:</b>			
<b>Disadvantaged Community:</b>			
<b>Site History:</b>			

A release of petroleum hydrocarbons occurred at the California Highway Patrol (CHP) facility located at 1888 Oceanside Boulevard in Oceanside, California. The release was discovered following repair of a check valve in the underground storage tank (UST) system and installation of an observation well within the tank excavation backfill. Free product was detected in the observation well in October 1993. DEH opened Case #H03951-002 in March 1994. Eleven borings were drilled and sampled at the site from 1994 to 1996. Three of the borings were converted to groundwater monitoring wells that terminated at a depth of 15 feet below ground surface (bgs). A free product extraction well was installed in a boring advanced into the UST excavation in May 1995. The apparent thickness of free product in the extraction well was initially 0.75 feet. Installation of a product skimmer pump in the extraction well resulted in the recovery of 2,456 gallons of gasoline and reduction of the free product thickness to a sheen by October 1995. Dissolved gasoline concentrations decreased dramatically during this time period. In January 1999, an additional unauthorized release was discovered at the site during County inspection of a product pipeline upgrade. Gasoline was detected in a soil sample collected from the piping trench at a concentration of 15,878 milligrams per kilogram. Additional monitoring wells were installed at the site in June 2001, October 2004, and March 2006. Dissolved gasoline, BTEX, and fuel oxygenates were detected in groundwater samples. On March 22, 2006, a 12,000-gallon capacity fiberglass UST was removed from the UST excavation. Gasoline was detected in the soil samples collected from the base of the UST excavation. Reportedly, the fiberglass UST had been installed in 1982 to replace a former steel UST. A stained soil sample was collected from beneath the UST system dispenser following its removal. Analytical results for the sample also indicated fuel impacts. Following removal of the UST, dispenser, and piping, a steel, dual-walled, 8,000-gallon capacity UST and two dispensers were installed at the site. Additional groundwater monitoring wells were installed at the site in February 2008 and September 2011. Four well pairs were installed to depths of 15 and 40 feet bgs, respectively, in 2006 and 2008. The consultant's intent was to assess potential upper and deeper water zones. However, subsequent water level measurements for each well pair were found to be comparable in value. Bedrock is estimated to occur at a depth of approximately 40 feet bgs. Analytical results for groundwater samples collected through March 2013 indicated that the dissolved gasoline plume had been adequately delineated. The dissolved contaminant plume is approximately 650 feet in length and underlies the maintenance garage and carport for the CHP facility, as well as the parking lot for an adjoining shopping complex. Chlorinated hydrocarbons were detected in groundwater samples, including a sample collected from an up-gradient well, when the full suite of volatile organic compounds (VOCs) was analyzed for the last round of samples in March 2013. The source of the chlorinated hydrocarbons is unknown. A revised Corrective Action Plan, which proposed

<b>Map Key</b>	<b>Number of Records</b>	<b>Direction</b>	<b>Distance (mi/ft)</b>	<b>Elev/Diff (ft)</b>	<b>Site</b>	<b>DB</b>
----------------	--------------------------	------------------	-------------------------	-----------------------	-------------	-----------

remediation of site soil and groundwater by natural attenuation, was approved by DEH on December 18, 2013. Groundwater is beneficially used for industrial supply in the site hydrologic basin and is excepted from use for municipal supply. Based on the removal of free product, decreasing contaminant concentrations, and the lack of human health risk posed by the gasoline release, the consultant has recommended no further action and case closure. DEH concurs with these recommendations.

#### **Regulatory Activity**

<b>Action Type:</b>	ENFORCEMENT
<b>Date :</b>	2014-03-17 00:00:00
<b>Action:</b>	Closure/No Further Action Letter
<b>Action Type:</b>	RESPONSE
<b>Date :</b>	2013-09-05 00:00:00
<b>Action:</b>	CAP/RAP - Feasibility Study Report - Regulator Responded
<b>Action Type:</b>	RESPONSE
<b>Date :</b>	2013-07-31 00:00:00
<b>Action:</b>	Monitoring Report - Semi-Annually
<b>Action Type:</b>	RESPONSE
<b>Date :</b>	2013-05-31 00:00:00
<b>Action:</b>	CAP/RAP - Feasibility Study Report - Regulator Responded
<b>Action Type:</b>	RESPONSE
<b>Date :</b>	2013-04-30 00:00:00
<b>Action:</b>	Monitoring Report - Semi-Annually
<b>Action Type:</b>	RESPONSE
<b>Date :</b>	2012-12-31 00:00:00
<b>Action:</b>	Monitoring Report - Semi-Annually - Regulator Responded
<b>Action Type:</b>	RESPONSE
<b>Date :</b>	2012-07-31 00:00:00
<b>Action:</b>	Monitoring Report - Semi-Annually
<b>Action Type:</b>	RESPONSE
<b>Date :</b>	2011-12-31 00:00:00
<b>Action:</b>	Monitoring Report - Semi-Annually - Regulator Responded
<b>Action Type:</b>	ENFORCEMENT
<b>Date :</b>	2011-02-23 00:00:00
<b>Action:</b>	Technical Correspondence / Assistance / Other
<b>Action Type:</b>	RESPONSE
<b>Date :</b>	2011-02-11 00:00:00
<b>Action:</b>	Soil and Water Investigation Workplan - Regulator Responded
<b>Action Type:</b>	RESPONSE
<b>Date :</b>	2010-12-31 00:00:00
<b>Action:</b>	Monitoring Report - Semi-Annually
<b>Action Type:</b>	ENFORCEMENT
<b>Date :</b>	2010-09-22 00:00:00
<b>Action:</b>	Technical Correspondence / Assistance / Other
<b>Action Type:</b>	RESPONSE
<b>Date :</b>	2010-08-25 00:00:00
<b>Action:</b>	Soil and Water Investigation Workplan
<b>Action Type:</b>	ENFORCEMENT
<b>Date :</b>	2009-07-13 00:00:00
<b>Action:</b>	Letter - Notice
<b>Action Type:</b>	ENFORCEMENT
<b>Date :</b>	2008-11-06 00:00:00
<b>Action:</b>	Technical Correspondence / Assistance / Other

Map Key	Number of Records	Direction	Distance (mi/ft)	Elev/Diff (ft)	Site	DB
<b>Action Type:</b>		ENFORCEMENT				
<b>Date :</b>		1994-03-17 00:00:00				
<b>Action:</b>		Notice of Responsibility				
<b>Action Type:</b>		Other				
<b>Date :</b>		1993-10-27 00:00:00				
<b>Action:</b>		Leak Stopped				
<b>Action Type:</b>		Other				
<b>Date :</b>		1993-10-27 00:00:00				
<b>Action:</b>		Leak Discovery				
<b>Action Type:</b>		Other				
<b>Date :</b>		1993-10-27 00:00:00				
<b>Action:</b>		Leak Began				
<b>Action Type:</b>		Other				
<b>Date :</b>		1993-10-27 00:00:00				
<b>Action:</b>		Leak Reported				

#### Regulatory Contacts

<b>Contact Type:</b>	Local Agency Caseworker	<b>Address:</b>	P.O. Box 129261
<b>Contact Name:</b>	CAROL FENNER	<b>Email:</b>	carol.fenner@sdcounty.ca.gov
<b>City:</b>	San Diego	<b>Phone No:</b>	
<b>Organization Name:</b>	SAN DIEGO COUNTY LOP		

#### Status History

<b>Status:</b>	Completed - Case Closed
<b>Status Date:</b>	2014-03-17 00:00:00
<b>Status:</b>	Open - Site Assessment
<b>Status Date:</b>	2010-06-03 00:00:00
<b>Status:</b>	Open - Remediation
<b>Status Date:</b>	2004-01-03 00:00:00
<b>Status:</b>	Open - Case Begin Date
<b>Status Date:</b>	1993-10-27 00:00:00

#### LUST Cleanup Sites from GeoTracker Search - Regulatory Profile (as of Jan 18, 2019)

<b>Site Facility Name:</b>	CALIF ST HIGHWAY PATROL	<b>Address:</b>	1888 OCEANSIDE BL
<b>Site Facility Type:</b>	LUST CLEANUP SITE	<b>City:</b>	OCEANSIDE
<b>Cleanup Status:</b>	COMPLETED - CASE CLOSED	<b>Zip:</b>	920543452
<b>Project Status:</b>		<b>County:</b>	SAN DIEGO
<b>Potential COC:</b>	GASOLINE	<b>CUF Claim:</b>	
<b>WDR Place Type:</b>		<b>CUF Priority Assig:</b>	
<b>WDR File:</b>		<b>CUF Amount Paid:</b>	
<b>WDR Order:</b>			
<b>File Location:</b>	LOCAL AGENCY		
<b>Designated Beneficial Use:</b>	IND		
<b>Project Oversight Agencies:</b>			
<b>Report Link:</b>	<a href="http://geotracker.waterboards.ca.gov/profile_report?global_id=T0607301482">http://geotracker.waterboards.ca.gov/profile_report?global_id=T0607301482</a>		
<b>Cleanup Status Detail:</b>	COMPLETED - CASE CLOSED AS OF 3/17/2014		
<b>Cleanup History Link:</b>	<a href="http://geotracker.waterboards.ca.gov/profile_report_include?global_id=T0607301482&amp;tabname=regulatoryhistory">http://geotracker.waterboards.ca.gov/profile_report_include?global_id=T0607301482&amp;tabname=regulatoryhistory</a>		
<b>Potential Media of Concern:</b>	AQUIFER USED FOR DRINKING WATER SUPPLY		
<b>User Defined Beneficial Use:</b>			
<b>DWR GW Sub Basin:</b>			
<b>Calwater Watershed Name:</b>	Carlsbad - Loma Alta (904.10)		
<b>Post Closure Site Management:</b>	NOTIFY PRIOR TO CHANGE IN LAND USE		
<b>Future Land Use:</b>	PUBLIC USE		
<b>Cleanup Oversight Agencies:</b>	SAN DIEGO COUNTY LOP (LEAD) - CASE #: H03951-002		
	CASEWORKER: CAROL FENNER		
	SAN DIEGO RWQCB (REGION 9) - CASE #: 9UT2728		

<b>Map Key</b>	<b>Number of Records</b>	<b>Direction</b>	<b>Distance (mi/ft)</b>	<b>Elev/Diff (ft)</b>	<b>Site</b>	<b>DB</b>
----------------	--------------------------	------------------	-------------------------	-----------------------	-------------	-----------

#### **Site History:**

A release of petroleum hydrocarbons occurred at the California Highway Patrol (CHP) facility located at 1888 Oceanside Boulevard in Oceanside, California. The release was discovered following repair of a check valve in the underground storage tank (UST) system and installation of an observation well within the tank excavation backfill. Free product was detected in the observation well in October 1993. DEH opened Case #H03951-002 in March 1994.

Eleven borings were drilled and sampled at the site from 1994 to 1996. Three of the borings were converted to groundwater monitoring wells that terminated at a depth of 15 feet below ground surface (bgs). A free product extraction well was installed in a boring advanced into the UST excavation in May 1995. The apparent thickness of free product in the extraction well was initially 0.75 feet. Installation of a product skimmer pump in the extraction well resulted in the recovery of 2,456 gallons of gasoline and reduction of the free product thickness to a sheen by October 1995. Dissolved gasoline concentrations decreased dramatically during this time period.

In January 1999, an additional unauthorized release was discovered at the site during County inspection of a product pipeline upgrade. Gasoline was detected in a soil sample collected from the piping trench at a concentration of 15,878 milligrams per kilogram.

Additional monitoring wells were installed at the site in June 2001, October 2004, and March 2006. Dissolved gasoline, BTEX, and fuel oxygenates were detected in groundwater samples.

On March 22, 2006, a 12,000-gallon capacity fiberglass UST was removed from the UST excavation. Gasoline was detected in the soil samples collected from the base of the UST excavation. Reportedly, the fiberglass UST had been installed in 1982 to replace a former steel UST. A stained soil sample was collected from beneath the UST system dispenser following its removal. Analytical results for the sample also indicated fuel impacts. Following removal of the UST, dispenser, and piping, a steel, dual-walled, 8,000-gallon capacity UST and two dispensers were installed at the site.

Additional groundwater monitoring wells were installed at the site in February 2008 and September 2011. Four well pairs were installed to depths of 15 and 40 feet bgs, respectively, in 2006 and 2008. The consultant's intent was to assess potential upper and deeper water zones. However, subsequent water level measurements for each well pair were found to be comparable in value. Bedrock is estimated to occur at a depth of approximately 40 feet bgs.

Analytical results for groundwater samples collected through March 2013 indicated that the dissolved gasoline plume had been adequately delineated. The dissolved contaminant plume is approximately 650 feet in length and underlies the maintenance garage and carport for the CHP facility, as well as the parking lot for an adjoining shopping complex. Chlorinated hydrocarbons were detected in groundwater samples, including a sample collected from an up-gradient well, when the full suite of volatile organic compounds (VOCs) was analyzed for the last round of samples in March 2013. The source of the chlorinated hydrocarbons is unknown. A revised Corrective Action Plan, which proposed remediation of site soil and groundwater by natural attenuation, was approved by DEH on December 18, 2013.

Groundwater is beneficially used for industrial supply in the site hydrologic basin and is excepted from use for municipal supply. Based on the removal of free product, decreasing contaminant concentrations, and the lack of human health risk posed by the gasoline release, the consultant has recommended no further action and case closure. DEH concurs with these recommendations.

#### **LUST Cleanup Sites from GeoTracker Search - Cleanup Status History (as of Jan 18, 2019)**

**Status:** Completed - Case Closed  
**Date :** 3/17/2014

**Status:** Open - Site Assessment  
**Date :** 6/3/2010

**Status:** Open - Remediation  
**Date :** 1/3/2004

**Status:** Open - Case Begin Date  
**Date :** 10/27/1993

#### **LUST Cleanup Sites from GeoTracker Search - Regulatory Activities (as of Jan 18, 2019)**

**Action Type:** Other Regulatory Actions  
**Action Date:** 3/17/2014  
**Received Issue Date:** 3/17/2014  
**Action:** Closure/No Further Action Letter  
**Doc Link:** [http://geotracker.waterboards.ca.gov/view\\_documents?global\\_id=T0607301482&enforcement\\_id=6196222&tempable=ENFORCEMENT](http://geotracker.waterboards.ca.gov/view_documents?global_id=T0607301482&enforcement_id=6196222&tempable=ENFORCEMENT)

#### **Title Description Comments:**

Closure Letter and Summary

<i>Map Key</i>	<i>Number of Records</i>	<i>Direction</i>	<i>Distance (mi/ft)</i>	<i>Elev/Diff (ft)</i>	<i>Site</i>	<i>DB</i>
<b>Action Type:</b> <b>Action Date:</b> <b>Received Issue Date:</b> <b>Action:</b> <b>Doc Link:</b> <b>Title Description Comments:</b>		Response Requested - Reports 9/5/2013 9/5/2013 CAP/RAP - Feasibility Study Report - Regulator Responded <a href="http://geotracker.waterboards.ca.gov/view_documents_all?global_id=T0607301482&amp;doc_id=5784176">http://geotracker.waterboards.ca.gov/view_documents_all?global_id=T0607301482&amp;doc_id=5784176</a>  (Revised) Corrective Action Plan				
<b>Action Type:</b> <b>Action Date:</b> <b>Received Issue Date:</b> <b>Action:</b> <b>Doc Link:</b> <b>Title Description Comments:</b>		Response Requested - Reports 7/31/2013 6/11/2013 Monitoring Report - Semi-Annually <a href="http://geotracker.waterboards.ca.gov/view_documents_all?global_id=T0607301482&amp;doc_id=5773559">http://geotracker.waterboards.ca.gov/view_documents_all?global_id=T0607301482&amp;doc_id=5773559</a>  First Quarter 2013 Groundwater Monitoring Report				
<b>Action Type:</b> <b>Action Date:</b> <b>Received Issue Date:</b> <b>Action:</b> <b>Doc Link:</b> <b>Title Description Comments:</b>		Response Requested - Reports 5/31/2013 5/31/2013 CAP/RAP - Feasibility Study Report - Regulator Responded <a href="http://geotracker.waterboards.ca.gov/view_documents_all?global_id=T0607301482&amp;doc_id=5772890">http://geotracker.waterboards.ca.gov/view_documents_all?global_id=T0607301482&amp;doc_id=5772890</a>  Corrective Action Plan				
<b>Action Type:</b> <b>Action Date:</b> <b>Received Issue Date:</b> <b>Action:</b> <b>Doc Link:</b> <b>Title Description Comments:</b>		Response Requested - Reports 4/30/2013 5/2/2013 Monitoring Report - Semi-Annually <a href="http://geotracker.waterboards.ca.gov/view_documents_all?global_id=T0607301482&amp;doc_id=5771114">http://geotracker.waterboards.ca.gov/view_documents_all?global_id=T0607301482&amp;doc_id=5771114</a>  First Quarter 2013 Groundwater Monitoring Report - In its letter of 9/21/12, DEH stated that any future submittals that did not include trend analyses for benzene and MTBE would be rejected. The submittal did not include the required trend analyses and is rejected.				
<b>Action Type:</b> <b>Action Date:</b> <b>Received Issue Date:</b> <b>Action:</b> <b>Doc Link:</b> <b>Title Description Comments:</b>		Response Requested - Reports 12/31/2012 9/10/2012 Monitoring Report - Semi-Annually - Regulator Responded <a href="http://geotracker.waterboards.ca.gov/view_documents_all?global_id=T0607301482&amp;doc_id=5752899">http://geotracker.waterboards.ca.gov/view_documents_all?global_id=T0607301482&amp;doc_id=5752899</a>  Third Quarter 2012 Groundwater Monitoring Report				
<b>Action Type:</b> <b>Action Date:</b> <b>Received Issue Date:</b> <b>Action:</b> <b>Doc Link:</b> <b>Title Description Comments:</b>		Response Requested - Reports 7/31/2012 4/13/2012 Monitoring Report - Semi-Annually <a href="http://geotracker.waterboards.ca.gov/view_documents_all?global_id=T0607301482&amp;doc_id=5735188">http://geotracker.waterboards.ca.gov/view_documents_all?global_id=T0607301482&amp;doc_id=5735188</a>  First Quarter 2012 Groundwater Monitoring Report				
<b>Action Type:</b> <b>Action Date:</b> <b>Received Issue Date:</b> <b>Action:</b> <b>Doc Link:</b> <b>Title Description Comments:</b>		Response Requested - Reports 12/31/2011 12/14/2011 Monitoring Report - Semi-Annually - Regulator Responded <a href="http://geotracker.waterboards.ca.gov/view_documents_all?global_id=T0607301482&amp;doc_id=5728252">http://geotracker.waterboards.ca.gov/view_documents_all?global_id=T0607301482&amp;doc_id=5728252</a>  Monitoring Well Installation and Third Quarter Groundwater Monitoring Report				

Map Key	Number of Records	Direction	Distance (mi/ft)	Elev/Diff (ft)	Site	DB
<b>Action Type:</b>		Other Regulatory Actions				
<b>Action Date:</b>		2/23/2011				
<b>Received Issue Date:</b>		2/23/2011				
<b>Action:</b>		Technical Correspondence / Assistance / Other				
<b>Doc Link:</b>		<a href="http://geotracker.waterboards.ca.gov/view_documents?global_id=T0607301482&amp;enforcement_id=6078785&amp;template=ENFORCEMENT">http://geotracker.waterboards.ca.gov/view_documents?global_id=T0607301482&amp;enforcement_id=6078785&amp;template=ENFORCEMENT</a>				
<b>Title Description Comments:</b>						
Work Plan Approval Letter						
<b>Action Type:</b>		Response Requested - Workplans				
<b>Action Date:</b>		2/11/2011				
<b>Received Issue Date:</b>		2/11/2011				
<b>Action:</b>		Soil and Water Investigation Workplan - Regulator Responded				
<b>Doc Link:</b>		<a href="http://geotracker.waterboards.ca.gov/view_documents_all?global_id=T0607301482&amp;doc_id=5707354">http://geotracker.waterboards.ca.gov/view_documents_all?global_id=T0607301482&amp;doc_id=5707354</a>				
<b>Title Description Comments:</b>						
Revised Work Plan for Groundwater Assessment						
<b>Action Type:</b>		Response Requested - Reports				
<b>Action Date:</b>		12/31/2010				
<b>Received Issue Date:</b>		10/29/2010				
<b>Action:</b>		Monitoring Report - Semi-Annually				
<b>Doc Link:</b>		<a href="http://geotracker.waterboards.ca.gov/view_documents_all?global_id=T0607301482&amp;doc_id=5698820">http://geotracker.waterboards.ca.gov/view_documents_all?global_id=T0607301482&amp;doc_id=5698820</a>				
<b>Title Description Comments:</b>						
Third Quarter 2010 Groundwater Monitoring Report						
<b>Action Type:</b>		Other Regulatory Actions				
<b>Action Date:</b>		9/22/2010				
<b>Received Issue Date:</b>		9/22/2010				
<b>Action:</b>		Technical Correspondence / Assistance / Other				
<b>Doc Link:</b>		<a href="http://geotracker.waterboards.ca.gov/view_documents?global_id=T0607301482&amp;enforcement_id=6064782&amp;template=ENFORCEMENT">http://geotracker.waterboards.ca.gov/view_documents?global_id=T0607301482&amp;enforcement_id=6064782&amp;template=ENFORCEMENT</a>				
<b>Title Description Comments:</b>						
Work Plan Response Letter						
<b>Action Type:</b>		Response Requested - Workplans				
<b>Action Date:</b>		8/25/2010				
<b>Received Issue Date:</b>		8/25/2010				
<b>Action:</b>		Soil and Water Investigation Workplan				
<b>Doc Link:</b>		<a href="http://geotracker.waterboards.ca.gov/view_documents_all?global_id=T0607301482&amp;doc_id=5696354">http://geotracker.waterboards.ca.gov/view_documents_all?global_id=T0607301482&amp;doc_id=5696354</a>				
<b>Title Description Comments:</b>						
Workplan for Soil and Groundwater Assessment						
<b>Action Type:</b>		Notices				
<b>Action Date:</b>		7/13/2009				
<b>Received Issue Date:</b>		7/13/2009				
<b>Action:</b>		Letter - Notice				
<b>Doc Link:</b>		<a href="http://geotracker.waterboards.ca.gov/view_documents?global_id=T0607301482&amp;enforcement_id=6021247&amp;template=ENFORCEMENT">http://geotracker.waterboards.ca.gov/view_documents?global_id=T0607301482&amp;enforcement_id=6021247&amp;template=ENFORCEMENT</a>				
<b>Title Description Comments:</b>						
Reduction of Groundwater Monitoring Frequency From Quarterly to Semi-Annually						
<b>Action Type:</b>		Other Regulatory Actions				
<b>Action Date:</b>		11/6/2008				
<b>Received Issue Date:</b>		11/6/2008				
<b>Action:</b>		Technical Correspondence / Assistance / Other				
<b>Doc Link:</b>		<a href="http://geotracker.waterboards.ca.gov/view_documents?global_id=T0607301482&amp;enforcement_id=5992806&amp;template=ENFORCEMENT">http://geotracker.waterboards.ca.gov/view_documents?global_id=T0607301482&amp;enforcement_id=5992806&amp;template=ENFORCEMENT</a>				
<b>Title Description Comments:</b>						

Map Key	Number of Records	Direction	Distance (mi/ft)	Elev/Diff (ft)	Site	DB
---------	-------------------	-----------	------------------	----------------	------	----

GROUNDWATER REPORT -- 11-06-08

**Action Type:** Notices  
**Action Date:** 3/17/1994  
**Received Issue Date:** 3/17/1994  
**Action:** Notice of Responsibility  
**Doc Link:**  
**Title Description Comments:**

NOTICE OF REIMBURSEMENT / LOCAL

**Action Type:** Leak Action  
**Action Date:** 10/27/1993  
**Received Issue Date:**  
**Action:** Leak Began  
**Doc Link:**  
**Title Description Comments:**

**Action Type:** Leak Action  
**Action Date:** 10/27/1993  
**Received Issue Date:**  
**Action:** Leak Discovery  
**Doc Link:**  
**Title Description Comments:**

**Action Type:** Leak Action  
**Action Date:** 10/27/1993  
**Received Issue Date:**  
**Action:** Leak Stopped  
**Doc Link:**  
**Title Description Comments:**

**Action Type:** Leak Action  
**Action Date:** 10/27/1993  
**Received Issue Date:**  
**Action:** Leak Reported  
**Doc Link:**  
**Title Description Comments:**

**LUST Cleanup Sites from GeoTracker Search - Site Maps (as of Jan 18, 2019)**

**Title:** MW-4 (MW4)  
**Link:** [http://geotracker.waterboards.ca.gov/esi/uploads/geo\\_bore/6046532809/T0607301482.PDF](http://geotracker.waterboards.ca.gov/esi/uploads/geo_bore/6046532809/T0607301482.PDF)  
**Size :** 146 KB  
**Submitted By:** MARCIE REDMOND (AUTH\_RP)  
**Submitted:** 8/9/2013

**Title:** MW-2 (MW2)  
**Link:** [http://geotracker.waterboards.ca.gov/esi/uploads/geo\\_bore/4217149853/T0607301482.PDF](http://geotracker.waterboards.ca.gov/esi/uploads/geo_bore/4217149853/T0607301482.PDF)  
**Size :** 126 KB  
**Submitted By:** MARCIE REDMOND (AUTH\_RP)  
**Submitted:** 8/9/2013

**Title:** MW-3 (MW3)  
**Link:** [http://geotracker.waterboards.ca.gov/esi/uploads/geo\\_bore/6159238696/T0607301482.PDF](http://geotracker.waterboards.ca.gov/esi/uploads/geo_bore/6159238696/T0607301482.PDF)  
**Size :** 125 KB  
**Submitted By:** MARCIE REDMOND (AUTH\_RP)  
**Submitted:** 8/9/2013

**Title:** MW-1 (MW1)  
**Link:** [http://geotracker.waterboards.ca.gov/esi/uploads/geo\\_bore/8812168180/T0607301482.PDF](http://geotracker.waterboards.ca.gov/esi/uploads/geo_bore/8812168180/T0607301482.PDF)  
**Size :** 124 KB  
**Submitted By:** MARCIE REDMOND (AUTH\_RP)



<b>Map Key</b>	<b>Number of Records</b>	<b>Direction</b>	<b>Distance (mi/ft)</b>	<b>Elev/Diff (ft)</b>	<b>Site</b>	<b>DB</b>
<b>Submitted:</b>		8/9/2013				
<b>Title:</b>		EW-1 (EW1)				
<b>Link:</b>		http://geotracker.waterboards.ca.gov/esi/uploads/geo_bore/2439273893/T0607301482.PDF				
<b>Size :</b>		105 KB				
<b>Submitted By:</b>		MARCIE REDMOND (AUTH_RP)				
<b>Submitted:</b>		8/9/2013				
<b>Title:</b>		MW-5 (MW5)				
<b>Link:</b>		http://geotracker.waterboards.ca.gov/esi/uploads/geo_bore/5041120171/T0607301482.PDF				
<b>Size :</b>		65 KB				
<b>Submitted By:</b>		MARCIE REDMOND (AUTH_RP)				
<b>Submitted:</b>		12/14/2011				
<b>Title:</b>		MW-7 (MW7)				
<b>Link:</b>		http://geotracker.waterboards.ca.gov/esi/uploads/geo_bore/3935454607/T0607301482.PDF				
<b>Size :</b>		62 KB				
<b>Submitted By:</b>		MARCIE REDMOND (AUTH_RP)				
<b>Submitted:</b>		12/14/2011				
<b>Title:</b>		GEO_MAP				
<b>Link:</b>		http://geotracker.waterboards.ca.gov/esi/uploads/geo_map/6895749688/T0607301482.PDF				
<b>Size :</b>		187 KB				
<b>Submitted By:</b>		MARCIE REDMOND (AUTH_RP)				
<b>Submitted:</b>		12/14/2011				
<b>Title:</b>		MW-6 (MW6)				
<b>Link:</b>		http://geotracker.waterboards.ca.gov/esi/uploads/geo_bore/2335599541/T0607301482.PDF				
<b>Size :</b>		63 KB				
<b>Submitted By:</b>		MARCIE REDMOND (AUTH_RP)				
<b>Submitted:</b>		12/14/2011				
<b>Title:</b>		GEO_BORE (KMW-12B)				
<b>Link:</b>		http://geotracker.waterboards.ca.gov/esi/uploads/geo_bore/2587162852/T0607301482.pdf				
<b>Size :</b>		38 KB				
<b>Submitted By:</b>		WORLEYPARSONS (AUTH_RP)				
<b>Submitted:</b>		6/16/2008				
<b>Title:</b>		GEO_BORE (KMW-11A)				
<b>Link:</b>		http://geotracker.waterboards.ca.gov/esi/uploads/geo_bore/4103557765/T0607301482.pdf				
<b>Size :</b>		26 KB				
<b>Submitted By:</b>		WORLEYPARSONS (AUTH_RP)				
<b>Submitted:</b>		6/16/2008				
<b>Title:</b>		GEO_BORE (KMW-12A)				
<b>Link:</b>		http://geotracker.waterboards.ca.gov/esi/uploads/geo_bore/5032582163/T0607301482.pdf				
<b>Size :</b>		30 KB				
<b>Submitted By:</b>		WORLEYPARSONS (AUTH_RP)				
<b>Submitted:</b>		6/16/2008				
<b>Title:</b>		GEO_BORE (KMW-11B)				
<b>Link:</b>		http://geotracker.waterboards.ca.gov/esi/uploads/geo_bore/1178069174/T0607301482.pdf				
<b>Size :</b>		39 KB				
<b>Submitted By:</b>		WORLEYPARSONS (AUTH_RP)				
<b>Submitted:</b>		6/16/2008				
<b>Title:</b>		GEO_BORE (KMW-9B)				
<b>Link:</b>		http://geotracker.waterboards.ca.gov/esi/uploads/geo_bore/3951032340/T0607301482.pdf				
<b>Size :</b>		96 KB				
<b>Submitted By:</b>		WORLEYPARSONS (AUTH_RP)				
<b>Submitted:</b>		7/11/2006				
<b>Title:</b>		GEO_BORE (KMW-10A)				
<b>Link:</b>		http://geotracker.waterboards.ca.gov/esi/uploads/geo_bore/8456388711/T0607301482.pdf				
<b>Size :</b>		89 KB				
<b>Submitted By:</b>		WORLEYPARSONS (AUTH_RP)				
<b>Submitted:</b>		7/11/2006				
<b>Title:</b>		GEO_BORE (KMW-10B)				

<b>Map Key</b>	<b>Number of Records</b>	<b>Direction</b>	<b>Distance (mi/ft)</b>	<b>Elev/Diff (ft)</b>	<b>Site</b>	<b>DB</b>
<b>Link:</b> <b>Size :</b> <b>Submitted By:</b> <b>Submitted:</b>					http://geotracker.waterboards.ca.gov/esi/uploads/geo_bore/9391148209/T0607301482.pdf 97 KB WORLEYPARSONS (AUTH_RP) 7/11/2006	
<b>Title:</b> <b>Link:</b> <b>Size :</b> <b>Submitted By:</b> <b>Submitted:</b>					GEO_BORE (KMW-8) http://geotracker.waterboards.ca.gov/esi/uploads/geo_bore/2017791569/T0607301482.pdf 85 KB WORLEYPARSONS (AUTH_RP) 7/11/2006	
<b>Title:</b> <b>Link:</b> <b>Size :</b> <b>Submitted By:</b> <b>Submitted:</b>					GEO_BORE (KMW-9A) http://geotracker.waterboards.ca.gov/esi/uploads/geo_bore/3603118717/T0607301482.pdf 86 KB WORLEYPARSONS (AUTH_RP) 7/11/2006	
<b>Title:</b> <b>Link:</b> <b>Size :</b> <b>Submitted By:</b> <b>Submitted:</b>					GEO_MAP http://geotracker.waterboards.ca.gov/esi/uploads/geo_map/2043806314/T0607301482.PDF 41 KB WORLEYPARSONS (AUTH_RP) 7/11/2006	
<b>Title:</b> <b>Link:</b> <b>Size :</b> <b>Submitted By:</b> <b>Submitted:</b>					GEO_BORE (KMW3) http://geotracker.waterboards.ca.gov/esi/uploads/geo_bore/3279767692/T0607301482.pdf 56 KB WORLEYPARSONS (AUTH_RP) 8/1/2005	
<b>Title:</b> <b>Link:</b> <b>Size :</b> <b>Submitted By:</b> <b>Submitted:</b>					GEO_MAP http://geotracker.waterboards.ca.gov/esi/uploads/geo_map/3397282242/T0607301482.pdf 429 KB WORLEYPARSONS (AUTH_RP) 8/1/2005	
<b>Title:</b> <b>Link:</b> <b>Size :</b> <b>Submitted By:</b> <b>Submitted:</b>					GEO_BORE (KMW1) http://geotracker.waterboards.ca.gov/esi/uploads/geo_bore/2830290079/T0607301482.pdf 58 KB WORLEYPARSONS (AUTH_RP) 8/1/2005	
<b>Title:</b> <b>Link:</b> <b>Size :</b> <b>Submitted By:</b> <b>Submitted:</b>					GEO_BORE (KB-6) http://geotracker.waterboards.ca.gov/esi/uploads/geo_bore/2557004630/T0607301482.pdf 40 KB WORLEYPARSONS (AUTH_RP) 8/1/2005	
<b>Title:</b> <b>Link:</b> <b>Size :</b> <b>Submitted By:</b> <b>Submitted:</b>					GEO_BORE (KB-7) http://geotracker.waterboards.ca.gov/esi/uploads/geo_bore/7754636466/T0607301482.pdf 41 KB WORLEYPARSONS (AUTH_RP) 8/1/2005	
<b>Title:</b> <b>Link:</b> <b>Size :</b> <b>Submitted By:</b> <b>Submitted:</b>					GEO_BORE (KB-4) http://geotracker.waterboards.ca.gov/esi/uploads/geo_bore/4917829751/T0607301482.pdf 40 KB WORLEYPARSONS (AUTH_RP) 8/1/2005	
<b>Title:</b> <b>Link:</b> <b>Size :</b> <b>Submitted By:</b> <b>Submitted:</b>					GEO_BORE (KMW2) http://geotracker.waterboards.ca.gov/esi/uploads/geo_bore/4075727164/T0607301482.pdf 61 KB WORLEYPARSONS (AUTH_RP) 8/1/2005	
<b>Title:</b> <b>Link:</b> <b>Size :</b> <b>Submitted By:</b>					GEO_BORE (KB-5) http://geotracker.waterboards.ca.gov/esi/uploads/geo_bore/1155149161/T0607301482.pdf 41 KB WORLEYPARSONS (AUTH_RP)	

Map Key	Number of Records	Direction	Distance (mi/ft)	Elev/Diff (ft)	Site	DB
Submitted:		8/1/2005				
<u>LUST Cleanup Sites from GeoTracker Search - Documents (as of Jan 18, 2019)</u>						
Document Type:	Site Documents		Size :	3,491 KB		
Document Date:	6/10/2014*		Submitted By:	MARCIE REDMOND (AUTH_RP)		
Type:	WELL DESTRUCTION REPORT		Submitted:			
Title:	WELL DECOMMISSIONING SUMMARY REPORT					
Title Link:	<a href="http://geotracker.waterboards.ca.gov/esi/uploads/geo_report/2848371386/T0607301482.PDF">http://geotracker.waterboards.ca.gov/esi/uploads/geo_report/2848371386/T0607301482.PDF</a>					
Document Type:	Site Documents		Size :			
Document Date:	3/17/2014		Submitted By:	CAROL A. FENNER (REGULATOR)		
Type:	CLOSURE/NO FURTHER ACTION LETTER		Submitted:			
Title:	CLOSURE LETTER AND SUMMARY					
Title Link:	<a href="http://geotracker.waterboards.ca.gov/view_documents?global_id=T0607301482&amp;enforcement_id=6196222">http://geotracker.waterboards.ca.gov/view_documents?global_id=T0607301482&amp;enforcement_id=6196222</a>					
Document Type:	Site Documents		Size :	3,830 KB		
Document Date:	2/6/2014		Submitted By:	MARCIE REDMOND (AUTH_RP)		
Type:	WELL DESTRUCTION WORKPLAN		Submitted:			
Title:	WELL DECOMMISSIONING WORK PLAN					
Title Link:	<a href="http://geotracker.waterboards.ca.gov/esi/uploads/geo_report/6314851880/T0607301482.PDF">http://geotracker.waterboards.ca.gov/esi/uploads/geo_report/6314851880/T0607301482.PDF</a>					
Document Type:	Site Documents		Size :	23 KB		
Document Date:	11/20/2013		Submitted By:	MARCIE REDMOND (AUTH_RP)		
Type:	CORRESPONDENCE		Submitted:			
Title:	PUBLIC COMMENT LETTER-GENERAL					
Title Link:	<a href="http://geotracker.waterboards.ca.gov/esi/uploads/geo_report/9570481777/T0607301482.PDF">http://geotracker.waterboards.ca.gov/esi/uploads/geo_report/9570481777/T0607301482.PDF</a>					
Document Type:	Site Documents		Size :	22,968 KB		
Document Date:	9/5/2013		Submitted By:	MARCIE REDMOND (AUTH_RP)		
Type:	CAP/RAP - OTHER REPORT		Submitted:			
Title:	CORRECTIVE ACTION PLAN					
Title Link:	<a href="http://geotracker.waterboards.ca.gov/esi/uploads/geo_report/7865815639/T0607301482.PDF">http://geotracker.waterboards.ca.gov/esi/uploads/geo_report/7865815639/T0607301482.PDF</a>					
Document Type:	Site Documents		Size :			
Document Date:	9/5/2013		Submitted By:	CAROL A. FENNER (REGULATOR)		
Type:	CAP/RAP - FEASIBILITY STUDY REPORT		Submitted:			
Title:	(REVISED) CORRECTIVE ACTION PLAN - REGULATOR RESPONSE					
Title Link:	<a href="http://geotracker.waterboards.ca.gov/view_documents?global_id=T0607301482&amp;document_id=5784176">http://geotracker.waterboards.ca.gov/view_documents?global_id=T0607301482&amp;document_id=5784176</a>					
Document Type:	Monitoring Reports		Size :	25,788 KB		
Document Date:	6/11/2013		Submitted By:	MARCIE REDMOND (AUTH_RP)		
Type:	MONITORING REPORT - SEMI-ANNUALLY		Submitted:			
Title:	FIRST QUARTER 2013 GROUNDWATER MONITORING REPORT					
Title Link:	<a href="http://geotracker.waterboards.ca.gov/esi/uploads/geo_report/2702843844/T0607301482.PDF">http://geotracker.waterboards.ca.gov/esi/uploads/geo_report/2702843844/T0607301482.PDF</a>					
Document Type:	Site Documents		Size :	13,908 KB		
Document Date:	5/31/2013		Submitted By:	MARCIE REDMOND (AUTH_RP)		
Type:	CAP/RAP - FINAL REMEDIATION / DESIGN PLAN		Submitted:			
Title:	CORRECTIVE ACTION PLAN					
Title Link:	<a href="http://geotracker.waterboards.ca.gov/esi/uploads/geo_report/9103478610/T0607301482.PDF">http://geotracker.waterboards.ca.gov/esi/uploads/geo_report/9103478610/T0607301482.PDF</a>					
Document Type:	Site Documents		Size :			
Document Date:	5/31/2013		Submitted By:	CAROL A. FENNER (REGULATOR)		
Type:	CAP/RAP - FEASIBILITY STUDY REPORT		Submitted:			
Title:	CORRECTIVE ACTION PLAN - REGULATOR RESPONSE					
Title Link:	<a href="http://geotracker.waterboards.ca.gov/view_documents?global_id=T0607301482&amp;document_id=5772890">http://geotracker.waterboards.ca.gov/view_documents?global_id=T0607301482&amp;document_id=5772890</a>					
Document Type:	Monitoring Reports		Size :	5,039 KB		
Document Date:	9/10/2012		Submitted By:	MARCIE REDMOND (AUTH_RP)		
Type:	MONITORING REPORT - SEMI-ANNUALLY		Submitted:			
Title:	THIRD QUARTER 2012 GWMR					
Title Link:	<a href="http://geotracker.waterboards.ca.gov/esi/uploads/geo_report/8391797900/T0607301482.PDF">http://geotracker.waterboards.ca.gov/esi/uploads/geo_report/8391797900/T0607301482.PDF</a>					
Document Type:	Monitoring Reports		Size :	100 KB		
Document Date:	9/10/2012		Submitted By:	CAROL A. FENNER (REGULATOR)		
Type:	MONITORING REPORT - SEMI-ANNUALLY		Submitted:			

Map Key	Number of Records	Direction	Distance (mi/ft)	Elev/Diff (ft)	Site	DB
<b>Title:</b>	THIRD QUARTER 2012 GROUNDWATER MONITORING REPORT - GROUNDWATER MONITORING RESPONSE LETTER - REGULATOR RESPONSE					
<b>Title Link:</b>	<a href="http://geotracker.waterboards.ca.gov/regulators/deliverable_documents/5257247745/H03951%5F002%5F912GMR R%2Epdf">http://geotracker.waterboards.ca.gov/regulators/deliverable_documents/5257247745/H03951%5F002%5F912GMR R%2Epdf</a>					
<b>Document Type:</b>	Monitoring Reports			<b>Size :</b>	4,469 KB	
<b>Document Date:</b>	4/13/2012			<b>Submitted By:</b>	MARCIE REDMOND (AUTH_RP)	
<b>Type:</b>	MONITORING REPORT - SEMI-ANNUALLY			<b>Submitted:</b>		
<b>Title:</b>	FIRST QUARTER 2012 GROUNDWATER MONITORING REPORT					
<b>Title Link:</b>	<a href="http://geotracker.waterboards.ca.gov/esi/uploads/geo_report/2308104753/T0607301482.PDF">http://geotracker.waterboards.ca.gov/esi/uploads/geo_report/2308104753/T0607301482.PDF</a>					
<b>Document Type:</b>	Monitoring Reports			<b>Size :</b>	83 KB	
<b>Document Date:</b>	12/14/2011			<b>Submitted By:</b>	CAROL A. FENNER (REGULATOR)	
<b>Type:</b>	MONITORING REPORT - SEMI-ANNUALLY			<b>Submitted:</b>		
<b>Title:</b>	MONITORING WELL INSTALLATION AND THIRD QUARTER GROUNDWATER MONITORING REPORT - GROUNDWATER MONITORING RESPONSE LETTER - REGULATOR RESPONSE					
<b>Title Link:</b>	<a href="http://geotracker.waterboards.ca.gov/regulators/deliverable_documents/8464294254/H03951%5F002%5FGWMRR 212%2Epdf">http://geotracker.waterboards.ca.gov/regulators/deliverable_documents/8464294254/H03951%5F002%5FGWMRR 212%2Epdf</a>					
<b>Document Type:</b>	Monitoring Reports			<b>Size :</b>	6,458 KB	
<b>Document Date:</b>	12/13/2011			<b>Submitted By:</b>	MARCIE REDMOND (AUTH_RP)	
<b>Type:</b>	MONITORING REPORT - SEMI-ANNUALLY			<b>Submitted:</b>		
<b>Title:</b>	MONITORING WELL INSTALLATION & 3Q11 GROUNDWATER MONITORING REPORT					
<b>Title Link:</b>	<a href="http://geotracker.waterboards.ca.gov/esi/uploads/geo_report/7018742382/T0607301482.PDF">http://geotracker.waterboards.ca.gov/esi/uploads/geo_report/7018742382/T0607301482.PDF</a>					
<b>Document Type:</b>	Site Documents			<b>Size :</b>		
<b>Document Date:</b>	2/23/2011			<b>Submitted By:</b>	CAROL A. FENNER (REGULATOR)	
<b>Type:</b>	TECHNICAL CORRESPONDENCE / ASSISTANCE / OTHER			<b>Submitted:</b>		
<b>Title:</b>	WORK PLAN APPROVAL LETTER					
<b>Title Link:</b>	<a href="http://geotracker.waterboards.ca.gov/view_documents?global_id=T0607301482&amp;enforcement_id=6078785">http://geotracker.waterboards.ca.gov/view_documents?global_id=T0607301482&amp;enforcement_id=6078785</a>					
<b>Document Type:</b>	Site Documents			<b>Size :</b>	4,260 KB	
<b>Document Date:</b>	2/11/2011			<b>Submitted By:</b>	MARCIE REDMOND (AUTH_RP)	
<b>Type:</b>	SOIL AND WATER INVESTIGATION WORKPLAN			<b>Submitted:</b>		
<b>Title:</b>	REVISED WORK PLAN FOR GROUNDWATER ASSESSMENT					
<b>Title Link:</b>	<a href="http://geotracker.waterboards.ca.gov/esi/uploads/geo_report/3357605934/T0607301482.PDF">http://geotracker.waterboards.ca.gov/esi/uploads/geo_report/3357605934/T0607301482.PDF</a>					
<b>Document Type:</b>	Site Documents			<b>Size :</b>	4,580 KB	
<b>Document Date:</b>	12/17/2010			<b>Submitted By:</b>	MARCIE REDMOND (AUTH_RP)	
<b>Type:</b>	SITE INVESTIGATION WORKPLAN			<b>Submitted:</b>		
<b>Title:</b>	WORK PLAN FOR GROUNDWATER ASSESSMENT					
<b>Title Link:</b>	<a href="http://geotracker.waterboards.ca.gov/esi/uploads/geo_report/5988375008/T0607301482.PDF">http://geotracker.waterboards.ca.gov/esi/uploads/geo_report/5988375008/T0607301482.PDF</a>					
<b>Document Type:</b>	Monitoring Reports			<b>Size :</b>	3,217 KB	
<b>Document Date:</b>	10/29/2010			<b>Submitted By:</b>	MARCIE REDMOND (AUTH_RP)	
<b>Type:</b>	MONITORING REPORT - SEMI-ANNUALLY			<b>Submitted:</b>		
<b>Title:</b>	THIRD QUARTER 2010 GROUNDWATER MONITORING REPORT					
<b>Title Link:</b>	<a href="http://geotracker.waterboards.ca.gov/esi/uploads/geo_report/3086377739/T0607301482.PDF">http://geotracker.waterboards.ca.gov/esi/uploads/geo_report/3086377739/T0607301482.PDF</a>					
<b>Document Type:</b>	Site Documents			<b>Size :</b>		
<b>Document Date:</b>	9/22/2010			<b>Submitted By:</b>	CAROL A. FENNER (REGULATOR)	
<b>Type:</b>	TECHNICAL CORRESPONDENCE / ASSISTANCE / OTHER			<b>Submitted:</b>		
<b>Title:</b>	WORK PLAN RESPONSE LETTER					
<b>Title Link:</b>	<a href="http://geotracker.waterboards.ca.gov/view_documents?global_id=T0607301482&amp;enforcement_id=6064782">http://geotracker.waterboards.ca.gov/view_documents?global_id=T0607301482&amp;enforcement_id=6064782</a>					
<b>Document Type:</b>	Site Documents			<b>Size :</b>	970 KB	
<b>Document Date:</b>	8/18/2010			<b>Submitted By:</b>	MARCIE REDMOND (AUTH_RP)	
<b>Type:</b>	PRELIMINARY SITE ASSESSMENT WORKPLAN			<b>Submitted:</b>		
<b>Title:</b>	WORK PLAN FOR SOIL AND GROUNDWATER ASSESSMENT					
<b>Title Link:</b>	<a href="http://geotracker.waterboards.ca.gov/esi/uploads/geo_report/9687445402/T0607301482.PDF">http://geotracker.waterboards.ca.gov/esi/uploads/geo_report/9687445402/T0607301482.PDF</a>					
<b>Document Type:</b>	Monitoring Reports			<b>Size :</b>	6,357 KB	
<b>Document Date:</b>	1/26/2010			<b>Submitted By:</b>	WORLEYPARSONS (AUTH_RP)	
<b>Type:</b>	MONITORING REPORT - SEMI-ANNUALLY			<b>Submitted:</b>		
<b>Title:</b>	WINTER 2010 CHP OCEANSIDE SEMI-ANNUAL MONITORING REPORT					

Map Key	Number of Records	Direction	Distance (mi/ft)	Elev/Diff (ft)	Site	DB
<hr/>						
<b>Title Link:</b>		<a href="http://geotracker.waterboards.ca.gov/esi/uploads/geo_report/6805527687/T0607301482.PDF">http://geotracker.waterboards.ca.gov/esi/uploads/geo_report/6805527687/T0607301482.PDF</a>				
<b>Document Type:</b>	Monitoring Reports			<b>Size :</b>	6,310 KB	
<b>Document Date:</b>	7/29/2009			<b>Submitted By:</b>	WORLEYPARSONS (AUTH_RP)	
<b>Type:</b>	MONITORING REPORT - QUARTERLY			<b>Submitted:</b>		
<b>Title:</b>	Q3 2009 QMS REPORT - OCEANSIDE					
<b>Title Link:</b>	<a href="http://geotracker.waterboards.ca.gov/esi/uploads/geo_report/2323721647/T0607301482.PDF">http://geotracker.waterboards.ca.gov/esi/uploads/geo_report/2323721647/T0607301482.PDF</a>					
<hr/>						
<b>Document Type:</b>	Site Documents			<b>Size :</b>		
<b>Document Date:</b>	7/13/2009			<b>Submitted By:</b>	TERESA SHERMAN (REGULATOR)	
<b>Type:</b>	LETTER - NOTICE			<b>Submitted:</b>		
<b>Title:</b>	REDUCTION OF GROUNDWATER MONITORING FREQUENCY FROM QUARTERLY TO SEMI-ANNUALLY					
<b>Title Link:</b>	<a href="http://geotracker.waterboards.ca.gov/view_documents?global_id=T0607301482&amp;enforcement_id=6021247">http://geotracker.waterboards.ca.gov/view_documents?global_id=T0607301482&amp;enforcement_id=6021247</a>					
<hr/>						
<b>Document Type:</b>	Monitoring Reports			<b>Size :</b>	13,887 KB	
<b>Document Date:</b>	6/9/2009			<b>Submitted By:</b>	WORLEYPARSONS (AUTH_RP)	
<b>Type:</b>	MONITORING REPORT - QUARTERLY			<b>Submitted:</b>		
<b>Title:</b>	Q2 2009 QMS REPORT OCEANSIDE					
<b>Title Link:</b>	<a href="http://geotracker.waterboards.ca.gov/esi/uploads/geo_report/8092156529/T0607301482.PDF">http://geotracker.waterboards.ca.gov/esi/uploads/geo_report/8092156529/T0607301482.PDF</a>					
<hr/>						
<b>Document Type:</b>	Site Documents			<b>Size :</b>		
<b>Document Date:</b>	11/6/2008			<b>Submitted By:</b>	KATHY L. DENK (REGULATOR)	
<b>Type:</b>	TECHNICAL CORRESPONDENCE / ASSISTANCE / OTHER			<b>Submitted:</b>		
<b>Title:</b>	GROUNDWATER REPORT -- 11-06-08					
<b>Title Link:</b>	<a href="http://geotracker.waterboards.ca.gov/view_documents?global_id=T0607301482&amp;enforcement_id=5992806">http://geotracker.waterboards.ca.gov/view_documents?global_id=T0607301482&amp;enforcement_id=5992806</a>					
<hr/>						
<b>Document Type:</b>	Monitoring Reports			<b>Size :</b>	6,427 KB	
<b>Document Date:</b>	6/17/2008			<b>Submitted By:</b>	WORLEYPARSONS (AUTH_RP)	
<b>Type:</b>	MONITORING REPORT - QUARTERLY			<b>Submitted:</b>		
<b>Title:</b>	MONITORING REPORT - 1ST QUARTER 2008					
<b>Title Link:</b>	<a href="http://geotracker.waterboards.ca.gov/esi/uploads/geo_report/2614394247/T0607301482.PDF">http://geotracker.waterboards.ca.gov/esi/uploads/geo_report/2614394247/T0607301482.PDF</a>					
<hr/>						
<a href="#">51</a>	1 of 4	NNE	0.19 / 993.79	52.72 / 14	LEWIS AUTMOTIVE 2021 OCEANSIDE BL, OCEANSIDE, 92054-CA	SANDIEGO HAZ
<b>Record ID:</b>	DEH2002-HUPFP-134927			<b>GIS Record ID:</b>		
<b>Facility Name:</b>	LEWIS AUTMOTIVE			<b>GIS Facility City:</b>		
<b>Facility City:</b>				<b>GIS Facility ZipCode:</b>		
<b>Facility ZipCode:</b>				<b>GIS Fac Latitude:</b>		
<b>Facility Latitude:</b>				<b>GIS Fac Longitude:</b>		
<b>Facility Longitude:</b>						
<b>Facility Address:</b>	2021 OCEANSIDE BL, OCEANSIDE, 92054-					
<b>GIS Facility Name:</b>						
<b>GIS Facility Address:</b>						
<hr/>						
<a href="#">51</a>	2 of 4	NNE	0.19 / 993.79	52.72 / 14	R & A AUTO SERVICE 2021 OCEANSIDE BL, OCEANSIDE, 92054-CA	SANDIEGO HAZ
<b>Record ID:</b>	DEH2002-HUPFP-138034			<b>GIS Record ID:</b>		
<b>Facility Name:</b>	R & A AUTO SERVICE			<b>GIS Facility City:</b>		
<b>Facility City:</b>				<b>GIS Facility ZipCode:</b>		
<b>Facility ZipCode:</b>				<b>GIS Fac Latitude:</b>		
<b>Facility Latitude:</b>				<b>GIS Fac Longitude:</b>		
<b>Facility Longitude:</b>						
<b>Facility Address:</b>	2021 OCEANSIDE BL, OCEANSIDE, 92054-					
<b>GIS Facility Name:</b>						
<b>GIS Facility Address:</b>						
<hr/>						
<a href="#">51</a>	3 of 4	NNE	0.19 / 993.79	52.72 / 14	well built transmissions 2021 OCEANSIDE BLVD OCEANSIDE CA 92054	SANDIEGO HAZ

Map Key	Number of Records	Direction	Distance (mi/ft)	Elev/Diff (ft)	Site	DB
---------	----------------------	-----------	---------------------	-------------------	------	----

<b>Record ID:</b>	DEH2015-HUPFP-001939	<b>GIS Record ID:</b>	DEH2015-HUPFP-001939
<b>Facility Name:</b>	well built transmissions	<b>GIS Facility City:</b>	OCEANSIDE
<b>Facility City:</b>	OCEANSIDE	<b>GIS Facility ZipCode:</b>	92054
<b>Facility ZipCode:</b>	92054	<b>GIS Fac Latitude:</b>	33.1960307
<b>Facility Latitude:</b>	33.1957938966562	<b>GIS Fac Longitude:</b>	-117.3518071
<b>Facility Longitude:</b>	-117.35275201967589		
<b>Facility Address:</b>	2021 OCEANSIDE BLVD		
<b>GIS Facility Name:</b>	well built transmissions		
<b>GIS Facility Address:</b>	2021 OCEANSIDE BLVD, OCEANSIDE, CA 92054		

#### HMD Facility Data

<b>CERS ID:</b>	10,636,018	<b>Onsite H Waste Trtmt:</b>	false
<b>Facility ID No:</b>	37-000-001939	<b>Haz Mat on Site:</b>	true
<b>EPA ID No:</b>	CAL000400841	<b>Haz Waste Generator:</b>	true
<b>Active Permit:</b>		<b>Own/Oper Under:</b>	false
<b>Permit Status:</b>	Permit Renewed	<b>Own/Oper Above:</b>	false
<b>Bus. Phone:</b>	760-722-7007	<b>Recycle:</b>	false
<b>Bus. Fax:</b>	0.0	<b>RCRA Large Qty Gen:</b>	false
<b>Last Updated:</b>	10/23/2017 06:45:10 PM	<b>HHW Collection:</b>	false
<b>Zip Codes:</b>	52	<b>Atoms:</b>	419
<b>Mailing Address:</b>	3225 sandy pl , carlsbad, CA 92008		

#### HMD Permits REST Data

<b>GIS Facility ID:</b>		<b>Status:</b>	
<b>GIS CERS ID:</b>	10636018	<b>ER Contact:</b>	
<b>GIS Record Type:</b>	LUEG-DEH/HMD/UPFP/Facility	<b>ER Con Work Ph:</b>	
<b>Per Type:</b>		<b>Census Tract:</b>	185.04
<b>Per Sub Type:</b>		<b>Parcel Zip:</b>	92054
<b>Per Cat:</b>		<b>Community:</b>	Oceanside
<b>Record Status:</b>	Permit Renewed	<b>Jurisdiction:</b>	OCEANSIDE
<b>HW Tier:</b>	Not Applicable	<b>Basin No:</b>	904.10
<b>LRG QTY MW Gener:</b>	No	<b>BOS Dist:</b>	5
<b>EPA ID No:</b>	CAL000400841	<b>Tbpg Grid:</b>	1086 D 7
<b>RMP CAL ARP:</b>		<b>Insp Dist:</b>	HN002
<b>Tank Owner:</b>		<b>Feature ID:</b>	1493701400
<b>SIC Code:</b>		<b>X Coord:</b>	6224618.627
<b>NAICS Code:</b>		<b>Y Coord:</b>	2016776.164
<b>Disclose Qty Haz Mat:</b>	Y	<b>Kiva Per Typ:</b>	
<b>Exp Date:</b>	9/29/2019	<b>Agency Name:</b>	COSD
<b>Open Date:</b>		<b>Point X:</b>	6224618.62708281
<b>Own/Operate USTs :</b>		<b>Point Y:</b>	2016776.16393806
<b>UST Facility:</b>		<b>Lat GS84:</b>	33.1960307
<b>Total No USTs:</b>		<b>Lon GS84:</b>	-117.3518071
<b>No of Tanks:</b>		<b>Loc Name:</b>	
<b>Own Oper APS:</b>	N	<b>Score:</b>	
<b>Tot APSA Cap:</b>		<b>Match Type:</b>	
<b>Capacity LR:</b>		<b>Side:</b>	
<b>Haz Waste G:</b>		<b>X Map Coord:</b>	
<b>Recycle100:</b>	N	<b>Y Map Coord:</b>	
<b>Onsite Haz Waste Tre:</b>	N	<b>User Fld:</b>	
<b>RCRA LRG Qty:</b>	N	<b>Addr Type:</b>	
<b>Haz Wst Coll Site:</b>	N	<b>ARC Address:</b>	
<b>Accept Offs:</b>	N	<b>ARC City:</b>	
<b>Universal Waste Han:</b>	N	<b>ARC Zipcode:</b>	
<b>Toxic Gas:</b>		<b>ARC State:</b>	
<b>Hazmat EHS:</b>		<b>ARC APN:</b>	
<b>Hazmat Rad:</b>		<b>Zip:</b>	
<b>Haz Waste Rad:</b>	N	<b>Farm Nursery:</b>	
<b>Haz Waste EHS:</b>	N	<b>Indian or Territory:</b>	
<b>Full Name:</b>	william brenzel	<b>County ID:</b>	
<b>Email Perm:</b>		<b>Bill Code 2:</b>	
<b>Phone Perm:</b>	7604152808	<b>Bill Code 3:</b>	
<b>Site Address:</b>		<b>Univ Waste Gen Type:</b>	
<b>Parcel No:</b>	149-370-14-00		



Map Key	Number of Records	Direction	Distance (mi/ft)	Elev/Diff (ft)	Site	DB
<b>Record Ali:</b>		Unified Program Facility Permit				
<b>Address:</b>						
<b>Business Type:</b>		Auto Repair, General - Waste USTs Only				
<b>Bill Code:</b>						
<b>ER Con Name:</b>						
<b>ER Con Title:</b>						
<b>Water Purv:</b>		CWA CITY OF OCEANSIDE				
<b>Fire Agency:</b>		OCEANSIDE				
<b>Geo SRC:</b>		Mapped to record address				
<b>Match Addr:</b>						

#### DEH HMD Hazardous Waste and Materials Data

<b>ID:</b>	109,382	<b>Permit Status:</b>	Permit Renewed
<b>Child Record ID:</b>	DEH2017-HWAST-0128206	<b>Active Permit:</b>	true
<b>CAS No:</b>		<b>Haz Material Type:</b>	
<b>Last Updated:</b>	01/28/2019 12:31:56 PM	<b>Trade Secret:</b>	
<b>Chemical Name:</b>			
<b>Common Name Inventory:</b>	Used Non Metal Oil Filters		
<b>ID:</b>	68,073	<b>Permit Status:</b>	Permit Renewed
<b>Child Record ID:</b>	DEH2015-HWAST-0064354	<b>Active Permit:</b>	true
<b>CAS No:</b>		<b>Haz Material Type:</b>	
<b>Last Updated:</b>	08/12/2016 02:32:20 AM	<b>Trade Secret:</b>	
<b>Chemical Name:</b>	motor oil		
<b>Common Name Inventory:</b>	motor oil		
<b>ID:</b>	109,380	<b>Permit Status:</b>	Permit Renewed
<b>Child Record ID:</b>	DEH2017-HWAST-0128204	<b>Active Permit:</b>	true
<b>CAS No:</b>		<b>Haz Material Type:</b>	
<b>Last Updated:</b>	01/28/2019 12:31:56 PM	<b>Trade Secret:</b>	
<b>Chemical Name:</b>	oil water and sludge		
<b>Common Name Inventory:</b>	oil water and sludge		
<b>ID:</b>	109,381	<b>Permit Status:</b>	Permit Renewed
<b>Child Record ID:</b>	DEH2017-HWAST-0128205	<b>Active Permit:</b>	true
<b>CAS No:</b>		<b>Haz Material Type:</b>	
<b>Last Updated:</b>	01/28/2019 12:31:56 PM	<b>Trade Secret:</b>	
<b>Chemical Name:</b>	motor oil		
<b>Common Name Inventory:</b>	motor oil		
<b>ID:</b>	68,072	<b>Permit Status:</b>	Permit Renewed
<b>Child Record ID:</b>	DEH2015-HWAST-0064353	<b>Active Permit:</b>	true
<b>CAS No:</b>		<b>Haz Material Type:</b>	
<b>Last Updated:</b>	08/12/2016 02:32:20 AM	<b>Trade Secret:</b>	
<b>Chemical Name:</b>	oil water and sludge		
<b>Common Name Inventory:</b>	oil water and sludge		

#### DEH HMD Inspection and Violation Data

<b>Container Tank ID:</b>		<b>Inspection No:</b>	5,315,084
<b>Facility ID No:</b>	37-000-001939	<b>Inspection Type:</b>	Routine
<b>ID:</b>	39,402	<b>Inspection Date:</b>	07/01/2015 12:03:00 PM
<b>UST ID:</b>		<b>Compliance Date:</b>	09/17/2015 12:00:00 AM
<b>Permit Status:</b>	Permit Renewed	<b>Last Updated:</b>	01/28/2019 12:31:56 PM
<b>Active Permit:</b>	true	<b>NOV:</b>	true
<b>Program Element:</b>	Hazardous Materials Release Response Plans		
<b>Violation Classification:</b>	Class I		
<b>Violation Code:</b>	HMD1001 Unified Program Facility permit not obtained for hazardous materials. SDCC 68.905		
<b>Container Tank ID:</b>		<b>Inspection No:</b>	5,315,084
<b>Facility ID No:</b>	37-000-001939	<b>Inspection Type:</b>	Routine
<b>ID:</b>	39,400	<b>Inspection Date:</b>	07/01/2015 12:03:00 PM
<b>UST ID:</b>		<b>Compliance Date:</b>	10/07/2015 12:00:00 AM
<b>Permit Status:</b>	Permit Renewed	<b>Last Updated:</b>	01/28/2019 12:31:56 PM
<b>Active Permit:</b>	true	<b>NOV:</b>	false
<b>Program Element:</b>	Hazardous Materials Release Response Plans		



Map Key	Number of Records	Direction	Distance (mi/ft)	Elev/Diff (ft)	Site	DB
<b>Violation Classification:</b>		Class II				
<b>Violation Code:</b>		1010001 HMBP not established/ implemented. HSC 25505(a) and 25507(a)				
<b>Container Tank ID:</b>						
<b>Facility ID No:</b>		37-000-001939			<b>Inspection No:</b>	5,690,415
<b>ID:</b>		39,406			<b>Inspection Type:</b>	Routine
<b>UST ID:</b>					<b>Inspection Date:</b>	07/05/2017 01:54:00 PM
<b>Permit Status:</b>		Permit Renewed			<b>Compliance Date:</b>	08/02/2017 12:00:00 AM
<b>Active Permit:</b>		true			<b>Last Updated:</b>	01/28/2019 12:31:56 PM
<b>Program Element:</b>		Hazardous Materials Release Response Plans			<b>NOV:</b>	false
<b>Violation Classification:</b>		Minor				
<b>Violation Code:</b>		1020002 Initial &/or annual employee training not conducted for hazardous materials management &/or employee training records not available or not maintained for 3 years. HSC 25505(a)(4); 19 CCR 2659(b)				
<b>Container Tank ID:</b>						
<b>Facility ID No:</b>		37-000-001939			<b>Inspection No:</b>	5,315,084
<b>ID:</b>		39,399			<b>Inspection Type:</b>	Routine
<b>UST ID:</b>					<b>Inspection Date:</b>	07/01/2015 12:03:00 PM
<b>Permit Status:</b>		Permit Renewed			<b>Compliance Date:</b>	09/17/2015 12:00:00 AM
<b>Active Permit:</b>		true			<b>Last Updated:</b>	01/28/2019 12:31:56 PM
<b>Program Element:</b>		Hazardous Waste Generator			<b>NOV:</b>	true
<b>Violation Classification:</b>		Class I				
<b>Violation Code:</b>		3010001 Unified Program Facility (UPF) permit not obtained for the generation of hazardous waste. HSC 25404.1; SDCC 68.905				
<b>Container Tank ID:</b>						
<b>Facility ID No:</b>		37-000-001939			<b>Inspection No:</b>	5,315,084
<b>ID:</b>		39,404			<b>Inspection Type:</b>	Routine
<b>UST ID:</b>					<b>Inspection Date:</b>	07/01/2015 12:03:00 PM
<b>Permit Status:</b>		Permit Renewed			<b>Compliance Date:</b>	07/03/2015 12:00:00 AM
<b>Active Permit:</b>		true			<b>Last Updated:</b>	01/28/2019 12:31:56 PM
<b>Program Element:</b>		Hazardous Materials Release Response Plans			<b>NOV:</b>	false
<b>Violation Classification:</b>		Class II				
<b>Violation Code:</b>		1020002 Initial and/or annual employee training not conducted for hazardous materials management and/or employee training records not available or not maintained for 3 years. HSC 25505(a)(4)				
<b>Container Tank ID:</b>						
<b>Facility ID No:</b>		37-000-001939			<b>Inspection No:</b>	5,315,084
<b>ID:</b>		39,401			<b>Inspection Type:</b>	Routine
<b>UST ID:</b>					<b>Inspection Date:</b>	07/01/2015 12:03:00 PM
<b>Permit Status:</b>		Permit Renewed			<b>Compliance Date:</b>	07/16/2015 12:00:00 AM
<b>Active Permit:</b>		true			<b>Last Updated:</b>	01/28/2019 12:31:56 PM
<b>Program Element:</b>		Hazardous Materials Release Response Plans			<b>NOV:</b>	false
<b>Violation Classification:</b>		Class II				
<b>Violation Code:</b>		1010008 HMBP not certified annually as complete and accurate in CERS. HSC 25508.2				
<b>Container Tank ID:</b>						
<b>Facility ID No:</b>		37-000-001939			<b>Inspection No:</b>	5,690,415
<b>ID:</b>		39,405			<b>Inspection Type:</b>	Routine
<b>UST ID:</b>					<b>Inspection Date:</b>	07/05/2017 01:54:00 PM
<b>Permit Status:</b>		Permit Renewed			<b>Compliance Date:</b>	08/02/2017 12:00:00 AM
<b>Active Permit:</b>		true			<b>Last Updated:</b>	01/28/2019 12:31:56 PM
<b>Program Element:</b>		Hazardous Materials Release Response Plans			<b>NOV:</b>	false
<b>Violation Classification:</b>		Minor				
<b>Violation Code:</b>		1010008 HMBP not certified annually as complete and accurate in CERS. HSC 25508(a)(1)(A), 25508.2, 19 CCR 2654(b)				
<b>Container Tank ID:</b>						
<b>Facility ID No:</b>		37-000-001939			<b>Inspection No:</b>	5,315,084
<b>ID:</b>		39,403			<b>Inspection Type:</b>	Routine
<b>UST ID:</b>					<b>Inspection Date:</b>	07/01/2015 12:03:00 PM
<b>Permit Status:</b>		Permit Renewed			<b>Compliance Date:</b>	07/16/2015 12:00:00 AM
<b>Active Permit:</b>		true			<b>Last Updated:</b>	01/28/2019 12:31:56 PM
<b>Program Element:</b>		Hazardous Materials Release Response Plans			<b>NOV:</b>	false
<b>Violation Classification:</b>		Minor				
<b>Violation Code:</b>		1010003 Business Activities and/or Business Owner/Operator Identification not completed in CERS. 19 CCR 2729.2(a)(1); HSC 25404(e)(4)				

Map Key	Number of Records	Direction	Distance (mi/ft)	Elev/Diff (ft)	Site	DB
<a href="#">51</a>	4 of 4	NNE	0.19 / 993.79	52.72 / 14	WELL BUILT TRANSMISSIONS 2021 OCEANSIDE BLVD OCEANSIDE CA 92054	RCRA NON GEN

**EPA Handler ID:** CAL000400841  
**Gen Status Universe:** No Report  
**Contact Name:** WILLIAM BRENZEL  
**Contact Address:** 3225 SANDY PL , , CARLSBAD , CA, 92008 ,  
**Contact Phone No and Ext:** 760-722-7007  
**Contact Email:** GBREN3225@YAHOO.COM  
**Contact Country:**  
**County Name:** SAN DIEGO  
**EPA Region:** 09  
**Land Type:**  
**Receive Date:** 20140930

#### Violation/Evaluation Summary

**Note:** NO RECORDS: As of June 2019, there are no Compliance Monitoring and Enforcement (violation) records associated with this facility (EPA ID).

#### Handler Summary

**Importer Activity:** No  
**Mixed Waste Generator:** No  
**Transporter Activity:** Yes  
**Transfer Facility:** No  
**Onsite Burner Exemption:** No  
**Furnace Exemption:** No  
**Underground Injection Activity:** No  
**Commercial TSD:** No  
**Used Oil Transporter:** No  
**Used Oil Transfer Facility:** No  
**Used Oil Processor:** No  
**Used Oil Refiner:** No  
**Used Oil Burner:** No  
**Used Oil Market Burner:** No  
**Used Oil Spec Marketer:** No

#### Hazardous Waste Handler Details

**Sequence No:** 1  
**Receive Date:** 20140930  
**Handler Name:** WELL BUILT TRANSMISSIONS  
**Generator Status Universe:** No Report  
**Source Type:** Implementer

#### Owner/Operator Details

<b>Owner/Operator Ind:</b>	Current Owner	<b>Street No:</b>	
<b>Type:</b>	Other	<b>Street 1:</b>	3225 SANDY PL
<b>Name:</b>	WILLIAM BRENZEL	<b>Street 2:</b>	
<b>Date Became Current:</b>		<b>City:</b>	CARLSBAD
<b>Date Ended Current:</b>		<b>State:</b>	CA
<b>Phone:</b>	760-415-2808	<b>Country:</b>	
<b>Source Type:</b>	Implementer	<b>Zip Code:</b>	92008
<b>Owner/Operator Ind:</b>	Current Operator	<b>Street No:</b>	
<b>Type:</b>	Other	<b>Street 1:</b>	3225 SANDY PL
<b>Name:</b>	WILLIAM BRENZEL	<b>Street 2:</b>	
<b>Date Became Current:</b>		<b>City:</b>	CARLSBAD
<b>Date Ended Current:</b>		<b>State:</b>	CA
<b>Phone:</b>	760-722-7007	<b>Country:</b>	
<b>Source Type:</b>	Implementer	<b>Zip Code:</b>	92008

Map Key	Number of Records	Direction	Distance (mi/ft)	Elev/Diff (ft)	Site	DB
<a href="#">52</a>	1 of 1	N	0.21 / 1,102.56	85.78 / 47	SDG&E - EAST OCEANSIDE SUBSTATION CROUCH ST & CANYON DR OCEANSIDE CA 92054	SANDIEGO HAZ

<b>Record ID:</b>	DEH2008-HUPFP-210017	<b>GIS Record ID:</b>	DEH2008-HUPFP-210017
<b>Facility Name:</b>	SDG&E - EAST OCEANSIDE SUBSTATION	<b>GIS Facility City:</b>	OCEANSIDE
<b>Facility City:</b>	OCEANSIDE	<b>GIS Facility ZipCode:</b>	92054
<b>Facility ZipCode:</b>	92054	<b>GIS Fac Latitude:</b>	33.197534
<b>Facility Latitude:</b>	33.197211317711094	<b>GIS Fac Longitude:</b>	-117.3540552
<b>Facility Longitude:</b>	-117.35379376443224		
<b>Facility Address:</b>	CROUCH ST & CANYON DR		
<b>GIS Facility Name:</b>	SDG&E - EAST OCEANSIDE SUBSTATION		
<b>GIS Facility Address:</b>	CROUCH ST & CANYON DR, OCEANSIDE, CA 92054		

#### HMD Facility Data

<b>CERS ID:</b>	10,372,660	<b>Onsite H Waste Trmt:</b>	false
<b>Facility ID No:</b>	37-000-210017	<b>Haz Mat on Site:</b>	true
<b>EPA ID No:</b>		<b>Haz Waste Generator:</b>	false
<b>Active Permit:</b>		<b>Own/Oper Under:</b>	false
<b>Permit Status:</b>	Permit Renewed	<b>Own/Oper Above:</b>	false
<b>Bus. Phone:</b>	760-405-1840	<b>Recycle:</b>	false
<b>Bus. Fax:</b>	0.0	<b>RCRA Large Qty Gen:</b>	false
<b>Last Updated:</b>	02/02/2018 12:41:06 AM	<b>HHW Collection:</b>	false
<b>Zip Codes:</b>	52	<b>Atoms:</b>	419
<b>Mailing Address:</b>	8315 CENTURY PARK CT, CP21L, SAN DIEGO, CA 92123		

#### HMD Permits REST Data

<b>GIS Facility ID:</b>		<b>Status:</b>	
<b>GIS CERS ID:</b>	10372660	<b>ER Contact:</b>	
<b>GIS Record Type:</b>	LUEG-DEH/HMD/UPFP/Facility	<b>ER Con Work Ph:</b>	
<b>Per Type:</b>		<b>Census Tract:</b>	185.09
<b>Per Sub Type:</b>		<b>Parcel Zip:</b>	92054
<b>Per Cat:</b>		<b>Community:</b>	Oceanside
<b>Record Status:</b>	Permit Renewed	<b>Jurisdiction:</b>	OCEANSIDE
<b>HW Tier:</b>	Not Applicable	<b>Basin No:</b>	904.10
<b>LRG QTY MW Gener:</b>	No	<b>BOS Dist:</b>	5
<b>EPA ID No:</b>		<b>Tbpg Grid:</b>	1086 D 7
<b>RMP CAL ARP:</b>		<b>Insp Dist:</b>	HN002
<b>Tank Owner:</b>		<b>Feature ID:</b>	
<b>SIC Code:</b>	4939	<b>X Coord:</b>	6223935.624
<b>NAICS Code:</b>		<b>Y Coord:</b>	2017288.051
<b>Disclose Qty Haz Mat:</b>	Y	<b>Kiva Per Typ:</b>	HK18 210017
<b>Exp Date:</b>	8/30/2019	<b>Agency Name:</b>	COSD
<b>Open Date:</b>		<b>Point X:</b>	6223935.62385564
<b>Own/Operate USTs :</b>		<b>Point Y:</b>	2017288.05103764
<b>UST Facility:</b>		<b>Lat GS84:</b>	33.197534
<b>Total No USTs:</b>		<b>Lon GS84:</b>	-117.3540552
<b>No of Tanks:</b>	0	<b>Loc Name:</b>	
<b>Own Oper APS:</b>	N	<b>Score:</b>	
<b>Tot APSA Cap:</b>		<b>Match Type:</b>	
<b>Capacity LR:</b>		<b>Side:</b>	
<b>Haz Waste G:</b>		<b>X Map Coord:</b>	
<b>Recycle100:</b>	N	<b>Y Map Coord:</b>	
<b>Onsite Haz Waste Tre:</b>	N	<b>User Fld:</b>	
<b>RCRA LRG Qty:</b>	N	<b>Addr Type:</b>	
<b>Haz Wst Coll Site:</b>	N	<b>ARC Address:</b>	
<b>Accept Offs:</b>	No	<b>ARC City:</b>	
<b>Universal Waste Han:</b>	No	<b>ARC Zipcode:</b>	
<b>Toxic Gas:</b>	No	<b>ARC State:</b>	
<b>Hazmat EHS:</b>	N	<b>ARC APN:</b>	
<b>Hazmat Rad:</b>	No	<b>Zip:</b>	
<b>Haz Waste Rad:</b>		<b>Farm Nursery:</b>	No
<b>Haz Waste EHS:</b>		<b>Indian or Territory:</b>	

Map Key	Number of Records	Direction	Distance (mi/ft)	Elev/Diff (ft)	Site	DB
<b>Full Name:</b>	SDG&E				<b>County ID:</b>	
<b>Email Perm:</b>					<b>Bill Code 2:</b>	
<b>Phone Perm:</b>	858-650-6171				<b>Bill Code 3:</b>	
<b>Site Address:</b>					<b>Univ Waste Gen Type:</b>	Not Applicable
<b>Parcel No:</b>						
<b>Record Ali:</b>		Unified Program Facility Permit				
<b>Address:</b>						
<b>Business Type:</b>		One (1) Waste Item or One (1) Inventory				
<b>Bill Code:</b>						
<b>ER Con Name:</b>						
<b>ER Con Title:</b>						
<b>Water Purv:</b>		CWA CITY OF OCEANSIDE				
<b>Fire Agency:</b>		OCEANSIDE				
<b>Geo SRC:</b>		Mapped to record address				
<b>Match Addr:</b>						

#### DEH HMD Hazardous Waste and Materials Data

<b>ID:</b>	99,338	<b>Permit Status:</b>	Permit Renewed
<b>Child Record ID:</b>	DEH2017-HCHEM-0136759	<b>Active Permit:</b>	true
<b>CAS No:</b>	8042-47-5	<b>Haz Material Type:</b>	Pure
<b>Last Updated:</b>	08/12/2017 02:31:29 AM	<b>Trade Secret:</b>	
<b>Chemical Name:</b>	Diala Oil AX		
<b>Common Name Inventory:</b>	Dielectric Oil (Mineral Oil)		
<b>ID:</b>	139,989	<b>Permit Status:</b>	Permit Renewed
<b>Child Record ID:</b>	DEH2018-HCHEM-0168118	<b>Active Permit:</b>	true
<b>CAS No:</b>	64742-53-6	<b>Haz Material Type:</b>	Mixture
<b>Last Updated:</b>	08/01/2018 02:33:10 AM	<b>Trade Secret:</b>	
<b>Chemical Name:</b>	Diala Oil		
<b>Common Name Inventory:</b>	Dielectric Oil		
<b>ID:</b>	204,031	<b>Permit Status:</b>	Permit Renewed
<b>Child Record ID:</b>	DEH2019-HCHEM-0204325	<b>Active Permit:</b>	true
<b>CAS No:</b>	64742-53-6	<b>Haz Material Type:</b>	Mixture
<b>Last Updated:</b>	01/11/2019 01:36:38 AM	<b>Trade Secret:</b>	
<b>Chemical Name:</b>	Diala Oil		
<b>Common Name Inventory:</b>	Dielectric Oil		
<b>ID:</b>	48,524	<b>Permit Status:</b>	Permit Renewed
<b>Child Record ID:</b>	DEH2016-HCHEM-0091541	<b>Active Permit:</b>	true
<b>CAS No:</b>	8042-47-5	<b>Haz Material Type:</b>	Pure
<b>Last Updated:</b>	08/04/2016 02:32:17 AM	<b>Trade Secret:</b>	
<b>Chemical Name:</b>	Diala Oil AX		
<b>Common Name Inventory:</b>	Dielectric Oil (Mineral Oil)		

<a href="#">53</a>	1 of 1	S	0.21 / 1,115.12	159.49 / 121	JAMES PARKER 1810 LA BELLE CIRCLE OCEANSIDE CA 92054	RCRA NON GEN
--------------------	--------	---	--------------------	-----------------	--	-----------------

<b>EPA Handler ID:</b>	CAC002972559
<b>Gen Status Universe:</b>	No Report
<b>Contact Name:</b>	JAMES PARKER
<b>Contact Address:</b>	1810 LA BELLE CIRCLE , , OCEANSIDE , CA, 92054 ,
<b>Contact Phone No and Ext:</b>	760-532-3266
<b>Contact Email:</b>	SDABATEMENT@GMAIL.COM
<b>Contact Country:</b>	
<b>County Name:</b>	SAN DIEGO
<b>EPA Region:</b>	09
<b>Land Type:</b>	
<b>Receive Date:</b>	20180725

#### Violation/Evaluation Summary

**Note:** NO RECORDS: As of June 2019, there are no Compliance Monitoring and Enforcement (violation) records associated with this facility (EPA ID).

Map Key	Number of Records	Direction	Distance (mi/ft)	Elev/Diff (ft)	Site	DB
---------	----------------------	-----------	---------------------	-------------------	------	----

### Handler Summary

Importer Activity:	No
Mixed Waste Generator:	No
Transporter Activity:	Yes
Transfer Facility:	No
Onsite Burner Exemption:	No
Furnace Exemption:	No
Underground Injection Activity:	No
Commercial TSD:	No
Used Oil Transporter:	No
Used Oil Transfer Facility:	No
Used Oil Processor:	No
Used Oil Refiner:	No
Used Oil Burner:	No
Used Oil Market Burner:	No
Used Oil Spec Marketer:	No

### Hazardous Waste Handler Details

Sequence No:	1
Receive Date:	20180725
Handler Name:	JAMES PARKER
Generator Status Universe:	No Report
Source Type:	Implementer

### Owner/Operator Details

Owner/Operator Ind:	Current Owner	Street No:	
Type:	Other	Street 1:	1810 LA BELLE CIRCLE
Name:	JAMES PARKER	Street 2:	
Date Became Current:		City:	OCEANSIDE
Date Ended Current:		State:	CA
Phone:	760-532-3266	Country:	
Source Type:	Implementer	Zip Code:	92054
Owner/Operator Ind:	Current Operator	Street No:	
Type:	Other	Street 1:	1810 LA BELLE CIRCLE
Name:	JAMES PARKER	Street 2:	
Date Became Current:		City:	OCEANSIDE
Date Ended Current:		State:	CA
Phone:	760-532-3266	Country:	
Source Type:	Implementer	Zip Code:	92054

<a href="#">54</a>	1 of 2	WSW	0.21 / 1,119.69	28.62 / -10	SHERWIN-WILLIAMS #1530 1793 OCEANSIDE BLVD OCEANSIDE CA 92054	SANDIEGO HAZ
--------------------	--------	-----	--------------------	----------------	---	-----------------

Record ID:	DEH2006-HUPFP-207330	GIS Record ID:	DEH2006-HUPFP-207330
Facility Name:	SHERWIN-WILLIAMS #1530	GIS Facility City:	OCEANSIDE
Facility City:	OCEANSIDE	GIS Facility ZipCode:	92054
Facility ZipCode:	92054	GIS Fac Latitude:	33.1911637
Facility Latitude:	33.19209241964584	GIS Fac Longitude:	-117.3590594
Facility Longitude:	-117.35911193134187		
Facility Address:	1793 OCEANSIDE BLVD		
GIS Facility Name:	SHERWIN-WILLIAMS #1530		
GIS Facility Address:	1793 OCEANSIDE BLVD, OCEANSIDE, CA 92054		

### HMD Facility Data

CERS ID:	10,373,473	Onsite H Waste Trtmt:	false
Facility ID No:	37-000-207330	Haz Mat on Site:	true

Map Key	Number of Records	Direction	Distance (mi/ft)	Elev/Diff (ft)	Site	DB
EPA ID No:	CAL000396120				Haz Waste Generator:	true
Active Permit:					Own/Oper Under:	false
Permit Status:	Permit Renewed				Own/Oper Above:	false
Bus. Phone:	760-757-7610				Recycle:	false
Bus. Fax:	0.0				RCRA Large Qty Gen:	false
Last Updated:	02/27/2018 02:31:19 AM				HHW Collection:	false
Zip Codes:	52				Atoms:	419
Mailing Address:	1793 Oceanside Blvd, Oceanside, CA 92054					

#### HMD Permits REST Data

GIS Facility ID:		Status:	
GIS CERS ID:	10373473	ER Contact:	
GIS Record Type:	LUEG-DEH/HMD/UPFP/Facility	ER Con Work Ph:	
Per Type:		Census Tract:	185.04
Per Sub Type:		Parcel Zip:	92054
Per Cat:		Community:	Oceanside
Record Status:	Permit Renewed	Jurisdiction:	OCEANSIDE
HW Tier:	Not Applicable	Basin No:	904.1
LRG QTY MW Gener:	No	BOS Dist:	5
EPA ID No:	CAL000396120	Tbpg Grid:	1106 C 1
RMP CAL ARP:		Insp Dist:	HN002
Tank Owner:		Feature ID:	1513102400
SIC Code:	5231	X Coord:	6222370.602
NAICS Code:	444120	Y Coord:	2015004.048
Disclose Qty Haz Mat:	Y	Kiva Per Typ:	HK18 207330
Exp Date:	3/30/2020	Agency Name:	COSD
Open Date:		Point X:	6222370.6020513
Own/Operate USTs :		Point Y:	2015004.04805973
UST Facility:		Lat GS84:	33.1911637
Total No USTs:		Lon GS84:	-117.3590594
No of Tanks:	0	Loc Name:	
Own Oper APS:	N	Score:	
Tot APSA Cap:		Match Type:	
Capacity LR:		Side:	
Haz Waste G:		X Map Coord:	
Recycle100:	N	Y Map Coord:	
Onsite Haz Waste Tre:	N	User Fld:	
RCRA LRG Qty:	N	Addr Type:	
Haz Wst Coll Site:	N	ARC Address:	
Accept Offs:	No	ARC City:	
Universal Waste Han:	No	ARC Zipcode:	
Toxic Gas:	No	ARC State:	
Hazmat EHS:		ARC APN:	
Hazmat Rad:		Zip:	
Haz Waste Rad:	N	Farm Nursery:	No
Haz Waste EHS:	N	Indian or Territory:	
Full Name:	The Sherwin-Williams Co	County ID:	
Email Perm:		Bill Code 2:	
Phone Perm:	216-566-1710	Bill Code 3:	
Site Address:		Univ Waste Gen Type:	Not Applicable
Parcel No:	151-310-24-00		
Record Ali:	Unified Program Facility Permit		
Address:			
Business Type:	Retail Stores		
Bill Code:			
ER Con Name:			
ER Con Title:			
Water Purv:	OCEANSIDE		
Fire Agency:	OCEANSIDE		
Geo SRC:	Mapped to record address		
Match Addr:			

#### DEH HMD Hazardous Waste and Materials Data

ID:	41,963	Permit Status:	Permit Renewed
Child Record ID:	DEH2016-HWAST-0076126	Active Permit:	true



Map Key	Number of Records	Direction	Distance (mi/ft)	Elev/Diff (ft)	Site	DB
<hr/>						
<b>CAS No:</b>					<b>Haz Material Type:</b>	
<b>Last Updated:</b>	03/30/2016 02:31:16 AM				<b>Trade Secret:</b>	
<b>Chemical Name:</b>	NonRCRA Waste Empty Toner Bottles					
<b>Common Name Inventory:</b>	NonRCRA Waste Empty Toner Bottles					
<b>ID:</b>	139,084				<b>Permit Status:</b>	Permit Renewed
<b>Child Record ID:</b>	DEH2018-HWAST-0144478				<b>Active Permit:</b>	true
<b>CAS No:</b>					<b>Haz Material Type:</b>	
<b>Last Updated:</b>	10/25/2018 06:03:58 PM				<b>Trade Secret:</b>	
<b>Chemical Name:</b>	NonRCRA Waste Empty Toner Bottles					
<b>Common Name Inventory:</b>	NonRCRA Waste Empty Toner Bottles					
<b>ID:</b>	202,337				<b>Permit Status:</b>	Permit Renewed
<b>Child Record ID:</b>	DEH2019-HWAST-0178950				<b>Active Permit:</b>	true
<b>CAS No:</b>					<b>Haz Material Type:</b>	
<b>Last Updated:</b>	03/01/2019 02:32:40 AM				<b>Trade Secret:</b>	
<b>Chemical Name:</b>	NonRCRA Waste Empty Toner Bottles					
<b>Common Name Inventory:</b>	NonRCRA Waste Empty Toner Bottles					
<b>ID:</b>	95,904				<b>Permit Status:</b>	Permit Renewed
<b>Child Record ID:</b>	DEH2017-HWAST-0115831				<b>Active Permit:</b>	true
<b>CAS No:</b>					<b>Haz Material Type:</b>	
<b>Last Updated:</b>	01/17/2018 03:51:39 PM				<b>Trade Secret:</b>	
<b>Chemical Name:</b>	RCRA Waste Debris contaminated with Solvent-based paint					
<b>Common Name Inventory:</b>	RCRA Waste Debris contaminated with solvent-based paint					
<b>ID:</b>	202,338				<b>Permit Status:</b>	Permit Renewed
<b>Child Record ID:</b>	DEH2019-HWAST-0178951				<b>Active Permit:</b>	true
<b>CAS No:</b>					<b>Haz Material Type:</b>	
<b>Last Updated:</b>	03/01/2019 02:32:40 AM				<b>Trade Secret:</b>	
<b>Chemical Name:</b>	RCRA Waste Debris contaminated with Solvent-based paint					
<b>Common Name Inventory:</b>	RCRA Waste Debris contaminated with solvent-based paint					
<b>ID:</b>	41,964				<b>Permit Status:</b>	Permit Renewed
<b>Child Record ID:</b>	DEH2016-HWAST-0076127				<b>Active Permit:</b>	true
<b>CAS No:</b>					<b>Haz Material Type:</b>	
<b>Last Updated:</b>	03/30/2016 02:31:16 AM				<b>Trade Secret:</b>	
<b>Chemical Name:</b>	RCRA Waste Debris contaminated with Solvent-based paint					
<b>Common Name Inventory:</b>	RCRA Waste Debris contaminated with solvent-based paint					
<b>ID:</b>	41,962				<b>Permit Status:</b>	Permit Renewed
<b>Child Record ID:</b>	DEH2016-HWAST-0076125				<b>Active Permit:</b>	true
<b>CAS No:</b>					<b>Haz Material Type:</b>	
<b>Last Updated:</b>	03/30/2016 02:31:16 AM				<b>Trade Secret:</b>	
<b>Chemical Name:</b>	NonRCRA Waste Debris contaminated with water-based coatings					
<b>Common Name Inventory:</b>	NonRCRA Waste Debris contaminated with water-based coatings					
<b>ID:</b>	95,902				<b>Permit Status:</b>	Permit Renewed
<b>Child Record ID:</b>	DEH2017-HWAST-0115829				<b>Active Permit:</b>	true
<b>CAS No:</b>					<b>Haz Material Type:</b>	
<b>Last Updated:</b>	01/17/2018 03:51:39 PM				<b>Trade Secret:</b>	
<b>Chemical Name:</b>	NonRCRA Waste Debris contaminated with water-based coatings					
<b>Common Name Inventory:</b>	NonRCRA Waste Debris contaminated with water-based coatings					
<b>ID:</b>	139,085				<b>Permit Status:</b>	Permit Renewed
<b>Child Record ID:</b>	DEH2018-HWAST-0144479				<b>Active Permit:</b>	true
<b>CAS No:</b>					<b>Haz Material Type:</b>	
<b>Last Updated:</b>	10/25/2018 06:03:58 PM				<b>Trade Secret:</b>	
<b>Chemical Name:</b>	RCRA Waste Debris contaminated with Solvent-based paint					
<b>Common Name Inventory:</b>	RCRA Waste Debris contaminated with solvent-based paint					
<b>ID:</b>	202,336				<b>Permit Status:</b>	Permit Renewed
<b>Child Record ID:</b>	DEH2019-HWAST-0178949				<b>Active Permit:</b>	true
<b>CAS No:</b>					<b>Haz Material Type:</b>	
<b>Last Updated:</b>	03/01/2019 02:32:40 AM				<b>Trade Secret:</b>	
<b>Chemical Name:</b>	NonRCRA Waste Debris contaminated with water-based coatings					
<b>Common Name Inventory:</b>	NonRCRA Waste Debris contaminated with water-based coatings					
<b>ID:</b>	139,083				<b>Permit Status:</b>	Permit Renewed



Map Key	Number of Records	Direction	Distance (mi/ft)	Elev/Diff (ft)	Site	DB
---------	-------------------	-----------	------------------	----------------	------	----

<b>Child Record ID:</b>	DEH2018-HWAST-0144477	<b>Active Permit:</b>	true
<b>CAS No:</b>		<b>Haz Material Type:</b>	
<b>Last Updated:</b>	10/25/2018 06:03:58 PM	<b>Trade Secret:</b>	
<b>Chemical Name:</b>	NonRCRA Waste Debris contaminated with water-based coatings		
<b>Common Name Inventory:</b>	NonRCRA Waste Debris contaminated with water-based coatings		
<b>ID:</b>	95,903	<b>Permit Status:</b>	Permit Renewed
<b>Child Record ID:</b>	DEH2017-HWAST-0115830	<b>Active Permit:</b>	true
<b>CAS No:</b>		<b>Haz Material Type:</b>	
<b>Last Updated:</b>	01/17/2018 03:51:39 PM	<b>Trade Secret:</b>	
<b>Chemical Name:</b>	NonRCRA Waste Empty Toner Bottles		
<b>Common Name Inventory:</b>	NonRCRA Waste Empty Toner Bottles		

#### DEH HMD Inspection and Violation Data

<b>Container Tank ID:</b>		<b>Inspection No:</b>	5,646,505
<b>Facility ID No:</b>	37-000-207330	<b>Inspection Type:</b>	Routine
<b>ID:</b>	22,109	<b>Inspection Date:</b>	04/25/2017 04:03:00 PM
<b>UST ID:</b>		<b>Compliance Date:</b>	05/04/2017 12:00:00 AM
<b>Permit Status:</b>	Permit Renewed	<b>Last Updated:</b>	03/01/2019 12:00:00 AM
<b>Active Permit:</b>	true	<b>NOV:</b>	true
<b>Program Element:</b>	Hazardous Waste Generator		
<b>Violation Classification:</b>	Class I		
<b>Violation Code:</b>	HMD0131 Unified Program Facility Permit not obtained &/or maintained for the generation of hazardous waste. HSC 25404.1; SDCC 68.905		

<b>Container Tank ID:</b>		<b>Inspection No:</b>	5,646,505
<b>Facility ID No:</b>	37-000-207330	<b>Inspection Type:</b>	Routine
<b>ID:</b>	22,110	<b>Inspection Date:</b>	04/25/2017 04:03:00 PM
<b>UST ID:</b>		<b>Compliance Date:</b>	04/26/2017 12:00:00 AM
<b>Permit Status:</b>	Permit Renewed	<b>Last Updated:</b>	03/01/2019 12:00:00 AM
<b>Active Permit:</b>	true	<b>NOV:</b>	false
<b>Program Element:</b>	Hazardous Waste Generator		
<b>Violation Classification:</b>	Minor		
<b>Violation Code:</b>	3010010 Failed to maintain uniform hazardous waste manifest, consolidated manifest, or bills of lading copies for 3 years. HSC 25160.2(b)(3), 25185(a)(4); 22 CCR 66262.40(a)		

<b>Container Tank ID:</b>		<b>Inspection No:</b>	5,646,505
<b>Facility ID No:</b>	37-000-207330	<b>Inspection Type:</b>	Routine
<b>ID:</b>	22,107	<b>Inspection Date:</b>	04/25/2017 04:03:00 PM
<b>UST ID:</b>		<b>Compliance Date:</b>	
<b>Permit Status:</b>	Permit Renewed	<b>Last Updated:</b>	03/01/2019 12:00:00 AM
<b>Active Permit:</b>	true	<b>NOV:</b>	
<b>Program Element:</b>	Hazardous Waste Generator		
<b>Violation Classification:</b>			
<b>Violation Code:</b>	HMD0001 RECORD KEEPING/OPERATIONAL REQUIREMENTS		

<b>Container Tank ID:</b>		<b>Inspection No:</b>	5,646,505
<b>Facility ID No:</b>	37-000-207330	<b>Inspection Type:</b>	Routine
<b>ID:</b>	22,108	<b>Inspection Date:</b>	04/25/2017 04:03:00 PM
<b>UST ID:</b>		<b>Compliance Date:</b>	
<b>Permit Status:</b>	Permit Renewed	<b>Last Updated:</b>	03/01/2019 12:00:00 AM
<b>Active Permit:</b>	true	<b>NOV:</b>	
<b>Program Element:</b>	Hazardous Waste Generator		
<b>Violation Classification:</b>			
<b>Violation Code:</b>	HMD0000 HAZARDOUS WASTE REQUIREMENTS FOR SQGS AND LQGS		

54

2 of 2

WSW

0.21 /  
1,119.69

28.62 /  
-10

SHERIN WILLIAMS #1530  
1793 OCEANSIDE BLVD  
OCEANSIDE CA 92054

RCRA  
NON GEN

<b>EPA Handler ID:</b>	CAL000396120
<b>Gen Status Universe:</b>	No Report
<b>Contact Name:</b>	CAROL F. DOE
<b>Contact Address:</b>	101 PROSPECT AVE NW , 1000 MIDLAND BUILDING , CLEVELAND , OH, 44115 ,
<b>Contact Phone No and Ext:</b>	216-566-1710
<b>Contact Email:</b>	CAROL.F.DOE@SHERWIN.COM

Map Key	Number of Records	Direction	Distance (mi/ft)	Elev/Diff (ft)	Site	DB
---------	-------------------	-----------	------------------	----------------	------	----

**Contact Country:**  
**County Name:** SAN DIEGO  
**EPA Region:** 09  
**Land Type:**  
**Receive Date:** 20140423

#### Violation/Evaluation Summary

**Note:** NO RECORDS: As of June 2019, there are no Compliance Monitoring and Enforcement (violation) records associated with this facility (EPA ID).

#### Handler Summary

**Importer Activity:** No  
**Mixed Waste Generator:** No  
**Transporter Activity:** Yes  
**Transfer Facility:** No  
**Onsite Burner Exemption:** No  
**Furnace Exemption:** No  
**Underground Injection Activity:** No  
**Commercial TSD:** No  
**Used Oil Transporter:** No  
**Used Oil Transfer Facility:** No  
**Used Oil Processor:** No  
**Used Oil Refiner:** No  
**Used Oil Burner:** No  
**Used Oil Market Burner:** No  
**Used Oil Spec Marketer:** No

#### Hazardous Waste Handler Details

**Sequence No:** 1  
**Receive Date:** 20140423  
**Handler Name:** SHERIN WILLIAMS #1530  
**Generator Status Universe:** No Report  
**Source Type:** Implementer

#### Owner/Operator Details

<b>Owner/Operator Ind:</b>	Current Owner	<b>Street No:</b>	
<b>Type:</b>	Other	<b>Street 1:</b>	101 W PROSPECT AVE
<b>Name:</b>	THE SHERWIN WILLIAMS COMPANY	<b>Street 2:</b>	1000 MIDLAND BUILDING
<b>Date Became Current:</b>		<b>City:</b>	CLEVELAND
<b>Date Ended Current:</b>		<b>State:</b>	OH
<b>Phone:</b>	216-566-1710	<b>Country:</b>	
<b>Source Type:</b>	Implementer	<b>Zip Code:</b>	44115-1027
<b>Owner/Operator Ind:</b>	Current Operator	<b>Street No:</b>	
<b>Type:</b>	Other	<b>Street 1:</b>	101 PROSPECT AVE NW
<b>Name:</b>	CAROL F. DOE	<b>Street 2:</b>	1000 MIDLAND BUILDING
<b>Date Became Current:</b>		<b>City:</b>	CLEVELAND
<b>Date Ended Current:</b>		<b>State:</b>	OH
<b>Phone:</b>	216-566-1710	<b>Country:</b>	
<b>Source Type:</b>	Implementer	<b>Zip Code:</b>	44115

<a href="#">55</a>	1 of 1	S	0.21 / 1,130.98	159.49 / 121	RYAN MILLER 1809 LA BELLA CIRCLE OCEANSIDE CA 92054	RCRA NON GEN
--------------------	--------	---	--------------------	-----------------	---	-----------------

**EPA Handler ID:** CAC002985038  
**Gen Status Universe:** No Report  
**Contact Name:** RYAN MILLER  
**Contact Address:** 1809 LA BELLA CIRCLE , , OCEANSIDE , CA, 92054 ,

Map Key	Number of Records	Direction	Distance (mi/ft)	Elev/Diff (ft)	Site	DB
<b>Contact Phone No and Ext:</b>		619-850-9190				
<b>Contact Email:</b>		SOCALREMEDIATION@GMAIL.COM				
<b>Contact Country:</b>						
<b>County Name:</b>		SAN DIEGO				
<b>EPA Region:</b>		09				
<b>Land Type:</b>						
<b>Receive Date:</b>		20181016				

#### Violation/Evaluation Summary

**Note:** NO RECORDS: As of June 2019, there are no Compliance Monitoring and Enforcement (violation) records associated with this facility (EPA ID).

#### Handler Summary

**Importer Activity:** No  
**Mixed Waste Generator:** No  
**Transporter Activity:** No  
**Transfer Facility:** No  
**Onsite Burner Exemption:** No  
**Furnace Exemption:** No  
**Underground Injection Activity:** No  
**Commercial TSD:** No  
**Used Oil Transporter:** No  
**Used Oil Transfer Facility:** No  
**Used Oil Processor:** No  
**Used Oil Refiner:** No  
**Used Oil Burner:** No  
**Used Oil Market Burner:** No  
**Used Oil Spec Marketer:** No

#### Hazardous Waste Handler Details

**Sequence No:** 1  
**Receive Date:** 20181016  
**Handler Name:** RYAN MILLER  
**Generator Status Universe:** No Report  
**Source Type:** Implementer

#### Owner/Operator Details

<b>Owner/Operator Ind:</b>	Current Owner	<b>Street No:</b>	
<b>Type:</b>	Other	<b>Street 1:</b>	1809 LA BELLA CIRCLE
<b>Name:</b>	RYAN MILLER	<b>Street 2:</b>	
<b>Date Became Current:</b>		<b>City:</b>	OCEANSIDE
<b>Date Ended Current:</b>		<b>State:</b>	CA
<b>Phone:</b>	619-850-9190	<b>Country:</b>	
<b>Source Type:</b>	Implementer	<b>Zip Code:</b>	92054

<b>Owner/Operator Ind:</b>	Current Operator	<b>Street No:</b>	
<b>Type:</b>	Other	<b>Street 1:</b>	1809 LA BELLA CIRCLE
<b>Name:</b>	RYAN MILLER	<b>Street 2:</b>	
<b>Date Became Current:</b>		<b>City:</b>	OCEANSIDE
<b>Date Ended Current:</b>		<b>State:</b>	CA
<b>Phone:</b>	619-850-9190	<b>Country:</b>	
<b>Source Type:</b>	Implementer	<b>Zip Code:</b>	92054

<a href="#">56</a>	1 of 1	NE	0.22 / 1,145.05	41.10 / 2	WASTE MANAGEMENT INC NORH CO 2141 OCEANSIDE BL OCEANSIDE CA 920544405	LUST
--------------------	--------	----	--------------------	--------------	--	------

**Global ID:** T0607300341 **County:** SAN DIEGO

Map Key	Number of Records	Direction	Distance (mi/ft)	Elev/Diff (ft)	Site	DB
<b>Status:</b>	COMPLETED - CASE CLOSED			<b>Latitude:</b>	33.197046	
<b>Status Date:</b>	1991-12-16 00:00:00			<b>Longitude:</b>	-117.350176	
<b>Case Type:</b>	LUST CLEANUP SITE					
<b>Date Source:</b>	LUST Cleanup Sites from GeoTracker Search; LUST Cleanup Sites from GeoTracker Cleanup Sites Data Download					

**LUST Cleanup Sites from GeoTracker Cleanup Sites Data Download - Facilities Detail**

<b>RB Case No:</b>	9UT1521	<b>Potential COC:</b>	Waste Oil / Motor / Hydraulic / Lubricating
<b>Local Case No:</b>	H09640-001	<b>How Discovered:</b>	
<b>Begin Date:</b>	1989-09-18 00:00:00	<b>Stop Method:</b>	
<b>Lead Agency:</b>	SAN DIEGO COUNTY LOP	<b>Stop Description:</b>	
<b>Local Agency:</b>		<b>Case Worker:</b>	
<b>CUF Case:</b>	YES	<b>File Location:</b>	Local Agency
<b>Potential Media of Concern:</b>	Soil		
<b>How Discovered Description:</b>			
<b>Calwater Watershed Name:</b>	Carlsbad - Loma Alta (904.10)		
<b>DWR GW Subbasin Name:</b>			
<b>Disadvantaged Community:</b>			
<b>Site History:</b>			

**Regulatory Activity**

<b>Action Type:</b>	ENFORCEMENT
<b>Date :</b>	1991-11-25 00:00:00
<b>Action:</b>	Closure/No Further Action Letter
<b>Action Type:</b>	Other
<b>Date :</b>	1989-09-18 00:00:00
<b>Action:</b>	Leak Discovery
<b>Action Type:</b>	Other
<b>Date :</b>	1989-09-18 00:00:00
<b>Action:</b>	Leak Reported
<b>Action Type:</b>	Other
<b>Date :</b>	1989-09-18 00:00:00
<b>Action:</b>	Leak Began
<b>Action Type:</b>	Other
<b>Date :</b>	0891-09-18 00:00:00
<b>Action:</b>	Leak Stopped

**Status History**

<b>Status:</b>	Completed - Case Closed
<b>Status Date:</b>	1991-12-16 00:00:00
<b>Status:</b>	Open - Case Begin Date
<b>Status Date:</b>	1989-09-18 00:00:00

**LUST Cleanup Sites from GeoTracker Search - Regulatory Profile (as of Jan 18, 2019)**

<b>Site Facility Name:</b>	WASTE MANAGEMENT INC NORH CO	<b>Address:</b>	2141 OCEANSIDE BL
<b>Site Facility Type:</b>	LUST CLEANUP SITE	<b>City:</b>	OCEANSIDE
<b>Cleanup Status:</b>	COMPLETED - CASE CLOSED	<b>Zip:</b>	920544405
<b>Project Status:</b>		<b>County:</b>	SAN DIEGO
<b>Potential COC:</b>	WASTE OIL / MOTOR / HYDRAULIC / LUBRICATING	<b>CUF Claim:</b>	1486
<b>WDR Place Type:</b>		<b>CUF Priority Assig:</b>	C
<b>WDR File:</b>		<b>CUF Amount Paid:</b>	
<b>WDR Order:</b>			
<b>File Location:</b>	LOCAL AGENCY		
<b>Designated Beneficial Use:</b>	IND		

Map Key	Number of Records	Direction	Distance (mi/ft)	Elev/Diff (ft)	Site	DB
<b>Project Oversight Agencies:</b>						
<b>Report Link:</b>		<a href="http://geotracker.waterboards.ca.gov/profile_report?global_id=T0607300341">http://geotracker.waterboards.ca.gov/profile_report?global_id=T0607300341</a>				
<b>Cleanup Status Detail:</b>		COMPLETED - CASE CLOSED AS OF 12/16/1991				
<b>Cleanup History Link:</b>		<a href="http://geotracker.waterboards.ca.gov/profile_report_include?global_id=T0607300341&amp;tabname=regulatoryhistory">http://geotracker.waterboards.ca.gov/profile_report_include?global_id=T0607300341&amp;tabname=regulatoryhistory</a>				
<b>Potential Media of Concern:</b>		SOIL				
<b>User Defined Beneficial Use:</b>						
<b>DWR GW Sub Basin:</b>						
<b>Calwater Watershed Name:</b>		Carlsbad - Loma Alta (904.10)				
<b>Post Closure Site Management:</b>						
<b>Future Land Use:</b>						
<b>Cleanup Oversight Agencies:</b>		SAN DIEGO COUNTY LOP (LEAD) - CASE #: H09640-001 SAN DIEGO RWQCB (REGION 9) - CASE #: 9UT1521				
<b>Site History:</b>						
No site history available						

**LUST Cleanup Sites from GeoTracker Search - Cleanup Status History (as of Jan 18, 2019)**

**Status:** Completed - Case Closed  
**Date :** 12/16/1991

**Status:** Open - Case Begin Date  
**Date :** 9/18/1989

**LUST Cleanup Sites from GeoTracker Search - Regulatory Activities (as of Jan 18, 2019)**

**Action Type:** Other Regulatory Actions  
**Action Date:** 11/25/1991  
**Received Issue Date:** 11/25/1991  
**Action:** Closure/No Further Action Letter  
**Doc Link:** [http://geotracker.waterboards.ca.gov/view\\_documents?global\\_id=T0607300341&enforcement\\_id=6199881&template=ENFORCEMENT](http://geotracker.waterboards.ca.gov/view_documents?global_id=T0607300341&enforcement_id=6199881&template=ENFORCEMENT)

**Title Description Comments:**

**Action Type:** Leak Action  
**Action Date:** 9/18/1989  
**Received Issue Date:**  
**Action:** Leak Began  
**Doc Link:**

**Title Description Comments:**

**Action Type:** Leak Action  
**Action Date:** 9/18/1989  
**Received Issue Date:**  
**Action:** Leak Reported  
**Doc Link:**

**Title Description Comments:**

**Action Type:** Leak Action  
**Action Date:** 9/18/1989  
**Received Issue Date:**  
**Action:** Leak Discovery  
**Doc Link:**

**Title Description Comments:**

**Action Type:** Leak Action  
**Action Date:** 9/18/891  
**Received Issue Date:**  
**Action:** Leak Stopped  
**Doc Link:**

**Title Description Comments:**

Map Key	Number of Records	Direction	Distance (mi/ft)	Elev/Diff (ft)	Site	DB
---------	-------------------	-----------	------------------	----------------	------	----

**LUST Cleanup Sites from GeoTracker Search - Documents (as of Jan 18, 2019)**

<b>Document Type:</b>	Site Documents	<b>Size :</b>	
<b>Document Date:</b>	11/25/1991	<b>Submitted By:</b>	LAURIE APECECHEA (REGULATOR)
<b>Type:</b>	CLOSURE/NO FURTHER ACTION LETTER	<b>Submitted:</b>	
<b>Title:</b>	UNKNOWN		
<b>Title Link:</b>	<a href="http://geotracker.waterboards.ca.gov/view_documents?global_id=T0607300341&amp;enforcement_id=6199881">http://geotracker.waterboards.ca.gov/view_documents?global_id=T0607300341&amp;enforcement_id=6199881</a>		

<a href="#">57</a>	1 of 1	NE	0.22 / 1,148.56	41.10 / 2	WASTE MANAGEMENT INC NORTH CO. 2141 OCEANSIDE BLVD OCEANSIDE CA 92054	UST
--------------------	--------	----	--------------------	--------------	--	-----

<b>Facility ID:</b>	37-000-109640	<b>Latitude:</b>	33.19706
<b>CERS ID:</b>	10372153	<b>Longitude:</b>	-117.35018
<b>County:</b>	San Diego		
<b>Permitting Agency:</b>	San Diego County Department of Environmental Health		
<b>Note:</b>	Information related to facilities can be searched on Geo Tracker Website: <a href="https://geotracker.waterboards.ca.gov/search">https://geotracker.waterboards.ca.gov/search</a>		

<a href="#">58</a>	1 of 3	WSW	0.23 / 1,220.81	24.63 / -14	NORTH COUNTY DENTAL CENTER 1771 OCEANSIDE BLVD, OCEANSIDE CA 92056 CA	SANDIEGO HAZ
--------------------	--------	-----	--------------------	----------------	---	-----------------

<b>Record ID:</b>	DEH2004-HUPFP-203611	<b>GIS Record ID:</b>	
<b>Facility Name:</b>	NORTH COUNTY DENTAL CENTER	<b>GIS Facility City:</b>	
<b>Facility City:</b>		<b>GIS Facility ZipCode:</b>	
<b>Facility ZipCode:</b>		<b>GIS Fac Latitude:</b>	
<b>Facility Latitude:</b>		<b>GIS Fac Longitude:</b>	
<b>Facility Longitude:</b>			
<b>Facility Address:</b>	1771 OCEANSIDE BLVD, OCEANSIDE CA 92056		
<b>GIS Facility Name:</b>			
<b>GIS Facility Address:</b>			

<a href="#">58</a>	2 of 3	WSW	0.23 / 1,220.81	24.63 / -14	NORTH COUNTY DENTAL CENTER 1771 OCEANSIDE BLVD A OCEANSIDE CA 92054	SANDIEGO HAZ
--------------------	--------	-----	--------------------	----------------	--	-----------------

<b>Record ID:</b>	DEH2008-HUPFP-210098	<b>GIS Record ID:</b>	DEH2008-HUPFP-210098
<b>Facility Name:</b>	NORTH COUNTY DENTAL CENTER	<b>GIS Facility City:</b>	OCEANSIDE
<b>Facility City:</b>	OCEANSIDE	<b>GIS Facility ZipCode:</b>	92054
<b>Facility ZipCode:</b>	92054	<b>GIS Fac Latitude:</b>	33.1911637
<b>Facility Latitude:</b>		<b>GIS Fac Longitude:</b>	-117.3590594
<b>Facility Longitude:</b>			
<b>Facility Address:</b>	1771 OCEANSIDE BLVD A		
<b>GIS Facility Name:</b>	NORTH COUNTY DENTAL CENTER		
<b>GIS Facility Address:</b>	1771 OCEANSIDE BLVD, SUITE# A, OCEANSIDE, CA 92054		

**HMD Facility Data**

<b>CERS ID:</b>	10,373,536	<b>Onsite H Waste Trtmt:</b>	false
<b>Facility ID No:</b>	37-000-210098	<b>Haz Mat on Site:</b>	true
<b>EPA ID No:</b>		<b>Haz Waste Generator:</b>	false
<b>Active Permit:</b>		<b>Own/Oper Under:</b>	false
<b>Permit Status:</b>	Permit Renewed	<b>Own/Oper Above:</b>	false
<b>Bus. Phone:</b>	760-433-6081	<b>Recycle:</b>	false
<b>Bus. Fax:</b>	0.0	<b>RCRA Large Qty Gen:</b>	false
<b>Last Updated:</b>	01/27/2018 02:33:38 AM	<b>HHW Collection:</b>	false
<b>Zip Codes:</b>		<b>Atoms:</b>	
<b>Mailing Address:</b>	1771 OCEANSIDE BLVD, Suite A, OCEANSIDE, CA 92054		

Map Key	Number of Records	Direction	Distance (mi/ft)	Elev/Diff (ft)	Site	DB
---------	----------------------	-----------	---------------------	-------------------	------	----

**HMD Permits REST Data**

<b>GIS Facility ID:</b>		<b>Status:</b>	
<b>GIS CERS ID:</b>	10373536	<b>ER Contact:</b>	
<b>GIS Record Type:</b>	LUEG-DEH/HMD/UPFP/Facility	<b>ER Con Work Ph:</b>	
<b>Per Type:</b>		<b>Census Tract:</b>	185.04
<b>Per Sub Type:</b>		<b>Parcel Zip:</b>	92054
<b>Per Cat:</b>		<b>Community:</b>	Oceanside
<b>Record Status:</b>	Permit Renewed	<b>Jurisdiction:</b>	OCEANSIDE
<b>HW Tler:</b>	Not Applicable	<b>Basin No:</b>	904.1
<b>LRG QTY MW Gener:</b>	No	<b>BOS Dist:</b>	5
<b>EPA ID No:</b>		<b>Tbpg Grid:</b>	1106 C 1
<b>RMP CAL ARP:</b>		<b>Insp Dist:</b>	HN002
<b>Tank Owner:</b>		<b>Feature ID:</b>	1513102400
<b>SIC Code:</b>	8021	<b>X Coord:</b>	6222370.602
<b>NAICS Code:</b>	621210	<b>Y Coord:</b>	2015004.048
<b>Disclose Qty Haz Mat:</b>	Y	<b>Kiva Per Typ:</b>	HK10 210098
<b>Exp Date:</b>	1/30/2020	<b>Agency Name:</b>	COSD
<b>Open Date:</b>		<b>Point X:</b>	6222370.6020513
<b>Own/Operate USTs :</b>		<b>Point Y:</b>	2015004.04805973
<b>UST Facility:</b>		<b>Lat GS84:</b>	33.1911637
<b>Total No USTs:</b>		<b>Lon GS84:</b>	-117.3590594
<b>No of Tanks:</b>	0	<b>Loc Name:</b>	
<b>Own Oper APS:</b>	N	<b>Score:</b>	
<b>Tot APSA Cap:</b>		<b>Match Type:</b>	
<b>Capacity LR:</b>		<b>Side:</b>	
<b>Haz Waste G:</b>		<b>X Map Coord:</b>	
<b>Recycle100:</b>	N	<b>Y Map Coord:</b>	
<b>Onsite Haz Waste Tre:</b>	N	<b>User Fld:</b>	
<b>RCRA LRG Qty:</b>	N	<b>Addr Type:</b>	
<b>Haz Wst Coll Site:</b>	N	<b>ARC Address:</b>	
<b>Accept Offs:</b>	No	<b>ARC City:</b>	
<b>Universal Waste Han:</b>	No	<b>ARC Zipcode:</b>	
<b>Toxic Gas:</b>	No	<b>ARC State:</b>	
<b>Hazmat EHS:</b>		<b>ARC APN:</b>	
<b>Hazmat Rad:</b>		<b>Zip:</b>	
<b>Haz Waste Rad:</b>	N	<b>Farm Nursery:</b>	No
<b>Haz Waste EHS:</b>	N	<b>Indian or Territory:</b>	
<b>Full Name:</b>	TONY S SUK, DDS, INC	<b>County ID:</b>	
<b>Email Perm:</b>		<b>Bill Code 2:</b>	
<b>Phone Perm:</b>	(760) 433-6081	<b>Bill Code 3:</b>	
<b>Slte Address:</b>		<b>Univ Waste Gen Type:</b>	Not Applicable
<b>Parcel No:</b>	151-310-24-00		
<b>Record Ali:</b>	Unified Program Facility Permit		
<b>Address:</b>			
<b>Business Type:</b>	Medical Waste, Small Qty - No Treatment		
<b>Bill Code:</b>			
<b>ER Con Name:</b>			
<b>ER Con Title:</b>			
<b>Water Purv:</b>	OCEANSIDE		
<b>Fire Agency:</b>	OCEANSIDE		
<b>Geo SRC:</b>	Mapped to record address		
<b>Match Addr:</b>			

**DEH HMD Hazardous Waste and Materials Data**

<b>ID:</b>	48,666	<b>Permit Status:</b>	Permit Renewed
<b>Child Record ID:</b>	DEH2014-HWAST-0012265	<b>Active Permit:</b>	true
<b>CAS No:</b>		<b>Haz Material Type:</b>	
<b>Last Updated:</b>	01/31/2019 02:33:18 AM	<b>Trade Secret:</b>	
<b>Chemical Name:</b>	WASTE 902 INFECTIOUS WASTE, SHARPS		
<b>Common Name Inventory:</b>	WASTE 902 INFECTIOUS WASTE, SHARPS		



Map Key	Number of Records	Direction	Distance (mi/ft)	Elev/Diff (ft)	Site	DB
<hr/>						
					OCEANSIDE, 92054-CA	
Record ID:	DEH2002-HUPFP-154826			GIS Record ID:		
Facility Name:	NORTH COUNTY DENTAL CTR			GIS Facility City:		
Facility City:				GIS Facility ZipCode:		
Facility ZipCode:				GIS Fac Latitude:		
Facility Latitude:				GIS Fac Longitude:		
Facility Longitude:						
Facility Address:	1771 OCEANSIDE BL A, OCEANSIDE, 92054-					
GIS Facility Name:						
GIS Facility Address:						
<hr/>						
<a href="#">59</a>	1 of 9	NE	0.23 / 1,235.18	54.03 / 15	Waste Management - North County (Oceanside) 2141 Oceanside Blvd Oceanside CA 92054	ALT FUELS
ID:	64012			CNG Dispenser No:		
Federal Agency ID:				CNG Fill Type Code:		T
Federal Agency:				CNG Site Renew Src:		
Fed Agency Name:				CNG PSI:		3600
Status:	Open: The station is open.			CNG Storage Cap:		
Facility Type:	FLEET_GARAGE			CNG Tot Compr Cap:		
Fuel Type Code:	CNG: Compressed Natural Gas			CNG Vehicle Class:		HD
Owner Type Desc:	Privately owned			LPG Nozzle Types:		
Expected Date:				LNG Site Renew Src:		
Dt Last Confirmed:	2019-01-10			LNG Vehicle Class:		
Open Date:	2017-08-15			Hydrogen is Retail:		
Updated at:	2019-06-12 15:51:08 UTC			Hydrogen Pressures:		
BD Blends:				Hydrogen Standards:		
NG PSI:	3600			Station Phone:		
NG Fill Type Code:	T			Latitude:		33.197148
NG Fill Type Desc:	Timed fill			Longitude:		-117.350243
NG Vehicle Class:	HD					
NG Vehicle Class Desc:	Station can accommodate light-, medium-, and heavy-duty vehicles (Classes 1-8).					
E85 Blender Pump:						
E85 Blender Pump Desc:						
E85 Other Ethanol Blends:						
EV Pricing:						
EV Pricing French:						
LPG Primary:						
LPG Primary Desc:						
Intersection Directions:						
Geocode Status Desc:	Premise (building name, property name, shopping center, etc.) level accuracy.					
Hydrogen Status Link:						
<hr/>						
<a href="#">59</a>	2 of 9	NE	0.23 / 1,235.18	54.03 / 15	WASTE MANAGEMENT INC NORTH CO. 2141 OCEANSIDE BL, OCEANSIDE, 92054-4405 CA	AST
Total Capacity(Gal):	2050			Owner Name:		WASTE MANAGEMENT INC
CUPA:	San Diego			County:		San Diego
<hr/>						
<a href="#">59</a>	3 of 9	NE	0.23 / 1,235.18	54.03 / 15	WASTE MANAGEMENT INC NORTH CO. 2141 OCEANSIDE BLVD OCEANSIDE CA 92054	CERS TANK
Site ID:	84746					
Latitude:	33.197060					
Longitude:	-117.350182					

Map Key	Number of Records	Direction	Distance (mi/ft)	Elev/Diff (ft)	Site	DB
---------	-------------------	-----------	------------------	----------------	------	----

#### Regulated Programs

**EI Description:** Aboveground Petroleum Storage  
**EI ID:** 10372153

**EI Description:** Hazardous Waste Generator  
**EI ID:** 10372153

**EI Description:** Chemical Storage Facilities  
**EI ID:** 10372153

**EI Description:** Underground Storage Tank  
**EI ID:** 10372153

#### Violations

**Violation Date:** 04/06/2016  
**Violation Program:** UST  
**Citation:** 23 CCR 16 2666(c) - California Code of Regulations, Title 23, Chapter 16, Section(s) 2666(c)  
**Violation Notes:**

**Violation Source:** CERS  
**Violation Division:** San Diego County Department of Env Health

Returned to compliance on 04/06/2016.

#### **Violation Description:**

Failure of line leak detector to detect a leak and/or failure of audible and visual alarm.

#### Violations

**Violation Date:** 04/23/2015  
**Violation Program:** UST  
**Citation:** HSC 6.7 25284.2 - California Health and Safety Code, Chapter 6.7, Section(s) 25284.2  
**Violation Notes:**

**Violation Source:** CERS  
**Violation Division:** San Diego County Department of Env Health

Returned to compliance on 04/23/2015. Inspection Sequence ID:5028033;Tank ID:20675,20676;Violation Description:Failure to test the spill bucket annually. HSC 6.7 25284.2.

#### **Violation Description:**

Failure to test the spill bucket annually.

#### Violations

**Violation Date:** 04/06/2016  
**Violation Program:** UST  
**Citation:** 23 CCR 16 2636(f) - California Code of Regulations, Title 23, Chapter 16, Section(s) 2636(f)  
**Violation Notes:**

**Violation Source:** CERS  
**Violation Division:** San Diego County Department of Env Health

Returned to compliance on 04/06/2016.

#### **Violation Description:**

Failure to continuously monitor the interstitial space of the tank, piping and/or sumps sump such that the leak detection activates an audible/visual alarm when a leak is detected.

#### Violations

**Violation Date:** 04/23/2015  
**Violation Program:** UST  
**Citation:** 23 CCR 16 2638 - California Code of Regulations, Title 23, Chapter 16, Section(s) 2638  
**Violation Notes:**

**Violation Source:** CERS  
**Violation Division:** San Diego County Department of Env Health

Map Key	Number of Records	Direction	Distance (mi/ft)	Elev/Diff (ft)	Site	DB
---------	-------------------	-----------	------------------	----------------	------	----

Returned to compliance on 04/23/2015. Inspection Sequence ID:5028033;Tank ID:00;Violation Description:Failure to test leak detection equipment as required every 12 months (VPH, sensor, LLD, ATG, etc.) and/or submit monitoring system certification to the CUPA within 30 days of completion of the test. 23 CCR 16 2638

#### Violation Description:

Failure to test leak detection equipment as required every 12 months (VPH, sensor, LLD, ATG, etc.) and/or submit monitoring system certification to the CUPA within 30 days of completion of the test

#### Violations

<b>Violation Date:</b>	04/23/2015	<b>Violation Source:</b>	CERS
<b>Violation Program:</b>	UST	<b>Violation Division:</b>	San Diego County Department of Env Health
<b>Citation:</b>	23 CCR 16 2637 - California Code of Regulations, Title 23, Chapter 16, Section(s) 2637		
<b>Violation Notes:</b>			

Returned to compliance on 04/23/2015. Inspection Sequence ID:5028033;Tank ID:00;Violation Description:Failure to comply with one or more of the following: conduct secondary containment testing, within six months of installation and every 36 months thereafter, conducted in accordance with proper practices, protocols, or test methods. 23 CCR 16 2637

#### Violation Description:

Failure to comply with one or more of the following: conduct secondary containment testing, within six months of installation and every 36 months thereafter, conducted in accordance with proper practices, protocols, or test methods.

#### Violations

<b>Violation Date:</b>	04/06/2016	<b>Violation Source:</b>	CERS
<b>Violation Program:</b>	HW	<b>Violation Division:</b>	San Diego County Department of Env Health
<b>Citation:</b>	22 CCR 12 66262.23(a)(4) - California Code of Regulations, Title 22, Chapter 12, Section(s) 66262.23(a)(4)		
<b>Violation Notes:</b>			

Returned to compliance on 04/06/2016.

#### Violation Description:

Failure to send hazardous waste manifest copies to DTSC.

#### Evaluations

<b>Eval Date:</b>	04/06/2016
<b>Violations Found:</b>	No
<b>Eval General Type:</b>	Compliance Evaluation Inspection
<b>Eval Type:</b>	Routine done by local agency
<b>Eval Division:</b>	San Diego County Department of Env Health
<b>Eval Program:</b>	APSA
<b>Eval Source:</b>	CERS
<b>Eval Notes:</b>	

Inspector: Santos Steven Inspection ID:5408323; Note: data in [EVAL Notes] field for some records is truncated from the source.

<b>Eval Date:</b>	04/07/2014
<b>Violations Found:</b>	No
<b>Eval General Type:</b>	Compliance Evaluation Inspection
<b>Eval Type:</b>	Routine done by local agency
<b>Eval Division:</b>	San Diego County Department of Env Health
<b>Eval Program:</b>	HMRRP
<b>Eval Source:</b>	CERS
<b>Eval Notes:</b>	

Inspector: Burke Mike Inspection ID:5027988; Note: data in [EVAL Notes] field for some records is truncated from the source.

Map Key	Number of Records	Direction	Distance (mi/ft)	Elev/Diff (ft)	Site	DB
---------	----------------------	-----------	---------------------	-------------------	------	----

<b>Eval Date:</b>	04/23/2015
<b>Violations Found:</b>	No
<b>Eval General Type:</b>	Compliance Evaluation Inspection
<b>Eval Type:</b>	Routine done by local agency
<b>Eval Division:</b>	San Diego County Department of Env Health
<b>Eval Program:</b>	HW
<b>Eval Source:</b>	CERS
<b>Eval Notes:</b>	

Inspector: Santos Steven Inspection ID:5028033; Note: data in [EVAL Notes] field for some records is truncated from the source.

<b>Eval Date:</b>	03/23/2017
<b>Violations Found:</b>	No
<b>Eval General Type:</b>	Compliance Evaluation Inspection
<b>Eval Type:</b>	Routine done by local agency
<b>Eval Division:</b>	San Diego County Department of Env Health
<b>Eval Program:</b>	UST
<b>Eval Source:</b>	CERS
<b>Eval Notes:</b>	

Inspector: Yousif Teaba Inspection ID:5646091; Note: data in [EVAL Notes] field for some records is truncated from the source.

<b>Eval Date:</b>	04/07/2014
<b>Violations Found:</b>	No
<b>Eval General Type:</b>	Compliance Evaluation Inspection
<b>Eval Type:</b>	Routine done by local agency
<b>Eval Division:</b>	San Diego County Department of Env Health
<b>Eval Program:</b>	UST
<b>Eval Source:</b>	CERS
<b>Eval Notes:</b>	

Inspector: Burke Mike Inspection ID:5027988; Note: data in [EVAL Notes] field for some records is truncated from the source.

<b>Eval Date:</b>	04/06/2016
<b>Violations Found:</b>	No
<b>Eval General Type:</b>	Compliance Evaluation Inspection
<b>Eval Type:</b>	Routine done by local agency
<b>Eval Division:</b>	San Diego County Department of Env Health
<b>Eval Program:</b>	HMRRP
<b>Eval Source:</b>	CERS
<b>Eval Notes:</b>	

Inspector: Santos Steven Inspection ID:5408323; Note: data in [EVAL Notes] field for some records is truncated from the source.

<b>Eval Date:</b>	03/23/2017
<b>Violations Found:</b>	No
<b>Eval General Type:</b>	Compliance Evaluation Inspection
<b>Eval Type:</b>	Routine done by local agency
<b>Eval Division:</b>	San Diego County Department of Env Health
<b>Eval Program:</b>	HMRRP
<b>Eval Source:</b>	CERS
<b>Eval Notes:</b>	

Inspector: Yousif Teaba Inspection ID:5646091; Note: data in [EVAL Notes] field for some records is truncated from the source.

<b>Eval Date:</b>	04/07/2014
<b>Violations Found:</b>	No
<b>Eval General Type:</b>	Compliance Evaluation Inspection
<b>Eval Type:</b>	Routine done by local agency
<b>Eval Division:</b>	San Diego County Department of Env Health
<b>Eval Program:</b>	HW
<b>Eval Source:</b>	CERS
<b>Eval Notes:</b>	

<b>Map Key</b>	<b>Number of Records</b>	<b>Direction</b>	<b>Distance (mi/ft)</b>	<b>Elev/Diff (ft)</b>	<b>Site</b>	<b>DB</b>
----------------	------------------------------	------------------	-----------------------------	---------------------------	-------------	-----------

Inspector: Burke Mike Inspection ID:5027988; Note: data in [EVAL Notes] field for some records is truncated from the source.

**Eval Date:** 04/23/2015  
**Violations Found:** Yes  
**Eval General Type:** Compliance Evaluation Inspection  
**Eval Type:** Routine done by local agency  
**Eval Division:** San Diego County Department of Env Health  
**Eval Program:** UST  
**Eval Source:** CERS  
**Eval Notes:**

Inspector: Santos Steven Inspection ID:5028033; Note: data in [EVAL Notes] field for some records is truncated from the source.

**Eval Date:** 04/06/2016  
**Violations Found:** Yes  
**Eval General Type:** Compliance Evaluation Inspection  
**Eval Type:** Routine done by local agency  
**Eval Division:** San Diego County Department of Env Health  
**Eval Program:** HW  
**Eval Source:** CERS  
**Eval Notes:**

Inspector: Santos Steven Inspection ID:5408323; Note: data in [EVAL Notes] field for some records is truncated from the source.

**Eval Date:** 04/06/2016  
**Violations Found:** Yes  
**Eval General Type:** Compliance Evaluation Inspection  
**Eval Type:** Routine done by local agency  
**Eval Division:** San Diego County Department of Env Health  
**Eval Program:** UST  
**Eval Source:** CERS  
**Eval Notes:**

Inspector: Santos Steven Inspection ID:5408323; Note: data in [EVAL Notes] field for some records is truncated from the source.

**Eval Date:** 04/23/2015  
**Violations Found:** No  
**Eval General Type:** Compliance Evaluation Inspection  
**Eval Type:** Routine done by local agency  
**Eval Division:** San Diego County Department of Env Health  
**Eval Program:** HMRRP  
**Eval Source:** CERS  
**Eval Notes:**

Inspector: Santos Steven Inspection ID:5028033; Note: data in [EVAL Notes] field for some records is truncated from the source.

**Eval Date:** 03/23/2017  
**Violations Found:** No  
**Eval General Type:** Compliance Evaluation Inspection  
**Eval Type:** Routine done by local agency  
**Eval Division:** San Diego County Department of Env Health  
**Eval Program:** APSA  
**Eval Source:** CERS  
**Eval Notes:**

Inspector: Yousif Teaba Inspection ID:5646091; Note: data in [EVAL Notes] field for some records is truncated from the source.

**Eval Date:** 04/07/2014  
**Violations Found:** No  
**Eval General Type:** Compliance Evaluation Inspection  
**Eval Type:** Routine done by local agency  
**Eval Division:** San Diego County Department of Env Health  
**Eval Program:** APSA  
**Eval Source:** CERS

Map Key	Number of Records	Direction	Distance (mi/ft)	Elev/Diff (ft)	Site	DB
---------	-------------------	-----------	------------------	----------------	------	----

#### Eval Notes:

Inspector: Burke Mike Inspection ID:5027988; Note: data in [EVAL Notes] field for some records is truncated from the source.

**Eval Date:** 03/23/2018  
**Violations Found:** No  
**Eval General Type:** Compliance Evaluation Inspection  
**Eval Type:** Routine done by local agency  
**Eval Division:** San Diego County Department of Env Health  
**Eval Program:** UST  
**Eval Source:** CERS  
**Eval Notes:**

Inspector: Yousif Teaba Inspection ID:5855260; Note: data in [EVAL Notes] field for some records is truncated from the source.

**Eval Date:** 04/23/2015  
**Violations Found:** No  
**Eval General Type:** Compliance Evaluation Inspection  
**Eval Type:** Routine done by local agency  
**Eval Division:** San Diego County Department of Env Health  
**Eval Program:** APSA  
**Eval Source:** CERS  
**Eval Notes:**

Inspector: Santos Steven Inspection ID:5028033; Note: data in [EVAL Notes] field for some records is truncated from the source.

**Eval Date:** 03/23/2017  
**Violations Found:** No  
**Eval General Type:** Compliance Evaluation Inspection  
**Eval Type:** Routine done by local agency  
**Eval Division:** San Diego County Department of Env Health  
**Eval Program:** HW  
**Eval Source:** CERS  
**Eval Notes:**

Inspector: Yousif Teaba Inspection ID:5646091; Note: data in [EVAL Notes] field for some records is truncated from the source.

#### Affiliations

**Affil Type Desc:** UST Permit Applicant  
**Entity Name:** RICHARD SCOTT  
**Entity Title:** OPERATIONS SUPERVISOR  
**Address:**  
**City:**  
**State:**  
**Country:**  
**Zip Code:**  
**Phone:** (760) 754-4131

**Affil Type Desc:** UST Tank Operator  
**Entity Name:** Waste Management of North County  
**Entity Title:**  
**Address:** 2141 OCEANSIDE BLVD  
**City:** OCEANSIDE  
**State:** CA  
**Country:** United States  
**Zip Code:** 92054  
**Phone:** (760) 754-4131

**Affil Type Desc:** Environmental Contact  
**Entity Name:** Stella Lopez  
**Entity Title:**  
**Address:** 2141 OCEANSIDE BLVD  
**City:** OCEANSIDE  
**State:** CA

<b>Map Key</b>	<b>Number of Records</b>	<b>Direction</b>	<b>Distance (mi/ft)</b>	<b>Elev/Diff (ft)</b>	<b>Site</b>	<b>DB</b>
Country: Zip Code: Phone:		92054				
Affil Type Desc: Entity Name: Entity Title: Address: City: State: Country: Zip Code: Phone:		Legal Owner WALTER E. RUSINEK  530 B STREET, SUITE 2100 SAN DIEGO CA United States 92101 (619) 525-3812				
Affil Type Desc: Entity Name: Entity Title: Address: City: State: Country: Zip Code: Phone:		Facility Mailing Address Mailing Address  2141 OCEANSIDE BLVD OCEANSIDE CA  92054-4405				
Affil Type Desc: Entity Name: Entity Title: Address: City: State: Country: Zip Code: Phone:		Operator Waste Management Inc      (760) 754-4131				
Affil Type Desc: Entity Name: Entity Title: Address: City: State: Country: Zip Code: Phone:		Parent Corporation CITY OF OCEANSIDE-PHHWCF      				
Affil Type Desc: Entity Name: Entity Title: Address: City: State: Country: Zip Code: Phone:		UST Tank Owner Waste Management Inc  2141 OCEANSIDE BLVD OCEANSIDE CA United States 92054 (760) 754-4131				
Affil Type Desc: Entity Name: Entity Title: Address: City: State: Country: Zip Code: Phone:		CUPA District San Diego County Env Health  PO Box 129261 San Diego CA  92112-9261 (858) 505-6880				
Affil Type Desc: Entity Name: Entity Title: Address: City:		UST Property Owner Name WALTER E. RUSINEK  530 B STREET, SUITE 2100 SAN DIEGO				



Map Key	Number of Records	Direction	Distance (mi/ft)	Elev/Diff (ft)	Site	DB
State:		CA				
Country:		United States				
Zip Code:		92101				
Phone:		(619) 525-3812				
<u>Coordinates</u>						
Env Int Type Code:	HWG			Longitude:	-117.350180	
Program ID:	10372153			Coord Name:		
Latitude:	33.197060			Ref Point Type Desc:	Center of a facility or station.	

<a href="#">59</a>	4 of 9	NE	0.23 / 1,235.18	54.03 / 15	WASTE MANAGEMENT INC NORTH CO. 2141 OCEANSIDE BLVD OCEANSIDE CA 92054	SANDIEGO HAZ
Record ID:	DEH2002-HUPFP-109640			GIS Record ID:	DEH2002-HUPFP-109640	
Facility Name:	WASTE MANAGEMENT INC NORTH CO.			GIS Facility City:	OCEANSIDE	
Facility City:	OCEANSIDE			GIS Facility ZipCode:	92054	
Facility ZipCode:	92054			GIS Fac Latitude:	33.1970583	
Facility Latitude:	33.197599987638625			GIS Fac Longitude:	-117.3501826	
Facility Longitude:	-117.35056483030668					
Facility Address:	2141 OCEANSIDE BLVD					
GIS Facility Name:	WASTE MANAGEMENT INC NORTH CO.					
GIS Facility Address:	2141 OCEANSIDE BLVD, OCEANSIDE, CA 92054					

#### HMD Facility Data

CERS ID:	10,372,153	Onsite H Waste Trtmt:	false
Facility ID No:	37-000-109640	Haz Mat on Site:	true
EPA ID No:	CAL000110532	Haz Waste Generator:	true
Active Permit:		Own/Oper Under:	true
Permit Status:	Permit Renewed	Own/Oper Above:	true
Bus. Phone:	760-754-4141	Recycle:	false
Bus. Fax:	7607544109.0	RCRA Large Qty Gen:	false
Last Updated:	04/28/2018 02:17:52 AM	HHW Collection:	false
Zip Codes:	52	Atoms:	419
Mailing Address:	2141 OCEANSIDE BLVD, OCEANSIDE, CA 92054-4405		

#### HMD Permits REST Data

GIS Facility ID:		Status:	
GIS CERS ID:		ER Contact:	
GIS Record Type:		ER Con Work Ph:	
Per Type:		Census Tract:	
Per Sub Type:		Parcel Zip:	
Per Cat:		Community:	
Record Status:		Jurisdiction:	
HW Tier:		Basin No:	
LRG QTY MW Gener:		BOS Dist:	
EPA ID No:		Tbpg Grid:	
RMP CAL ARP:		Insp Dist:	
Tank Owner:		Feature ID:	
SIC Code:		X Coord:	
NAICS Code:		Y Coord:	
Disclose Qty Haz Mat:		Kiva Per Typ:	
Exp Date:		Agency Name:	
Open Date:		Point X:	
Own/Operate USTs :		Point Y:	
UST Facility:		Lat GS84:	
Total No USTs:		Lon GS84:	
No of Tanks:		Loc Name:	
Own Oper APS:		Score:	
Tot APSA Cap:		Match Type:	
Capacity LR:		Side:	

Map Key	Number of Records	Direction	Distance (mi/ft)	Elev/Diff (ft)	Site	DB
<b>Haz Waste G:</b>					<b>X Map Coord:</b>	
<b>Recycle100:</b>	N				<b>Y Map Coord:</b>	
<b>Onsite Haz Waste Tre:</b>	N				<b>User Fld:</b>	
<b>RCRA LRG Qty:</b>	N				<b>Addr Type:</b>	
<b>Haz Wst Coll Site:</b>	N				<b>ARC Address:</b>	
<b>Accept Offs:</b>	No				<b>ARC City:</b>	
<b>Universal Waste Han:</b>	No				<b>ARC Zipcode:</b>	
<b>Toxic Gas:</b>	No				<b>ARC State:</b>	
<b>Hazmat EHS:</b>	N				<b>ARC APN:</b>	
<b>Hazmat Rad:</b>	No				<b>Zip:</b>	
<b>Haz Waste Rad:</b>	N				<b>Farm Nursery:</b>	No
<b>Haz Waste EHS:</b>	N				<b>Indian or Territory:</b>	
<b>Full Name:</b>	WALTER E. RUSINEK				<b>County ID:</b>	
<b>Email Perm:</b>					<b>Bill Code 2:</b>	
<b>Phone Perm:</b>	619-525-3812				<b>Bill Code 3:</b>	
<b>Slte Address:</b>					<b>Univ Waste Gen Type:</b>	Not Applicable
<b>Parcel No:</b>	149-370-07-00					
<b>Record Ali:</b>	Unified Program Facility Permit					
<b>Address:</b>						
<b>Business Type:</b>	UST - Non Retail - With Repair Service					
<b>Bill Code:</b>						
<b>ER Con Name:</b>						
<b>ER Con Title:</b>						
<b>Water Purv:</b>	OCEANSIDE					
<b>Fire Agency:</b>	OCEANSIDE					
<b>Geo SRC:</b>	Mapped to record address					
<b>Match Addr:</b>						

#### DEH HMD Hazardous Waste and Materials Data

<b>ID:</b>	219,766	<b>Permit Status:</b>	Permit Renewed
<b>Child Record ID:</b>	DEH2019-HCHEM-0214760	<b>Active Permit:</b>	true
<b>CAS No:</b>	8002-05-9	<b>Haz Material Type:</b>	Mixture
<b>Last Updated:</b>	03/23/2019 03:48:15 AM	<b>Trade Secret:</b>	
<b>Chemical Name:</b>	OILS, LUBRICATING, 15W-40,HYDRAULIC,ATF,GL5,DRYDENE		
<b>Common Name Inventory:</b>	OILS, LUBRICATING, 15W-40,HYDRAULIC,ATF,GL5,DRYDENE		
<b>ID:</b>	219,772	<b>Permit Status:</b>	Permit Renewed
<b>Child Record ID:</b>	DEH2019-HCHEM-0214766	<b>Active Permit:</b>	true
<b>CAS No:</b>	A-1089 0716-08	<b>Haz Material Type:</b>	Pure
<b>Last Updated:</b>	03/23/2019 03:48:15 AM	<b>Trade Secret:</b>	
<b>Chemical Name:</b>	Wurth Brake Cleaner		
<b>Common Name Inventory:</b>	Brake Cleaner		
<b>ID:</b>	78,467	<b>Permit Status:</b>	Permit Renewed
<b>Child Record ID:</b>	DEH2017-HCHEM-0143453	<b>Active Permit:</b>	true
<b>CAS No:</b>	8002-05-9	<b>Haz Material Type:</b>	Mixture
<b>Last Updated:</b>	08/31/2017 02:34:06 AM	<b>Trade Secret:</b>	
<b>Chemical Name:</b>	OILS, LUBRICATING, 15W-40,HYDRAULIC,ATF,GL5,DRYDENE		
<b>Common Name Inventory:</b>	OILS, LUBRICATING, 15W-40,HYDRAULIC,ATF,GL5,DRYDENE		
<b>ID:</b>	78,473	<b>Permit Status:</b>	Permit Renewed
<b>Child Record ID:</b>	DEH2017-HCHEM-0143459	<b>Active Permit:</b>	true
<b>CAS No:</b>	A-1089 0716-08	<b>Haz Material Type:</b>	Pure
<b>Last Updated:</b>	08/31/2017 02:34:06 AM	<b>Trade Secret:</b>	
<b>Chemical Name:</b>	Wurth Brake Cleaner		
<b>Common Name Inventory:</b>	Brake Cleaner		
<b>ID:</b>	148,241	<b>Permit Status:</b>	Permit Renewed
<b>Child Record ID:</b>	DEH2018-HCHEM-0177272	<b>Active Permit:</b>	true
<b>CAS No:</b>		<b>Haz Material Type:</b>	Pure
<b>Last Updated:</b>	04/10/2018 11:51:44 AM	<b>Trade Secret:</b>	
<b>Chemical Name:</b>	DIESEL		
<b>Common Name Inventory:</b>	UNDERGROUND TANK 109640 T002		
<b>ID:</b>	148,251	<b>Permit Status:</b>	Permit Renewed
<b>Child Record ID:</b>	DEH2018-HWAST-0151887	<b>Active Permit:</b>	true
<b>CAS No:</b>		<b>Haz Material Type:</b>	

Map Key	Number of Records	Direction	Distance (mi/ft)	Elev/Diff (ft)	Site	DB
<hr/>						
<b>Last Updated:</b>	04/10/2018 11:51:44 AM				<b>Trade Secret:</b>	
<b>Chemical Name:</b>	WASTE 221 WASTE OIL					
<b>Common Name Inventory:</b>	Waste Oil					
<b>ID:</b>	148,253				<b>Permit Status:</b>	Permit Renewed
<b>Child Record ID:</b>	DEH2018-HWAST-0151889				<b>Active Permit:</b>	true
<b>CAS No:</b>					<b>Haz Material Type:</b>	
<b>Last Updated:</b>	04/10/2018 11:51:44 AM				<b>Trade Secret:</b>	
<b>Chemical Name:</b>	WASTE 223 UNSPEC OIL CONTAINING WASTE					
<b>Common Name Inventory:</b>	OIL/WATER: CLARIFIER					
<b>ID:</b>	148,242				<b>Permit Status:</b>	Permit Renewed
<b>Child Record ID:</b>	DEH2018-HCHEM-0177273				<b>Active Permit:</b>	true
<b>CAS No:</b>	8002-05-9				<b>Haz Material Type:</b>	Mixture
<b>Last Updated:</b>	04/10/2018 11:51:44 AM				<b>Trade Secret:</b>	
<b>Chemical Name:</b>	OILS, LUBRICATING, 15W-40, HYDRAULIC, ATF, GL5, DRYDENE					
<b>Common Name Inventory:</b>	OILS, LUBRICATING, 15W-40, HYDRAULIC, ATF, GL5, DRYDENE					
<b>ID:</b>	148,252				<b>Permit Status:</b>	Permit Renewed
<b>Child Record ID:</b>	DEH2018-HWAST-0151888				<b>Active Permit:</b>	true
<b>CAS No:</b>					<b>Haz Material Type:</b>	
<b>Last Updated:</b>	04/10/2018 11:51:44 AM				<b>Trade Secret:</b>	
<b>Chemical Name:</b>	WASTE 181 INORGANIC SOLID WASTE (OTHER)					
<b>Common Name Inventory:</b>	ABSORBENT FOR FUEL SPILLS					
<b>ID:</b>	78,478				<b>Permit Status:</b>	Permit Renewed
<b>Child Record ID:</b>	DEH2017-HWAST-0122206				<b>Active Permit:</b>	true
<b>CAS No:</b>					<b>Haz Material Type:</b>	
<b>Last Updated:</b>	08/31/2017 02:34:06 AM				<b>Trade Secret:</b>	
<b>Chemical Name:</b>	WASTE 223 UNSPEC OIL CONTAINING WASTE					
<b>Common Name Inventory:</b>	OIL/WATER: CLARIFIER					
<b>ID:</b>	78,466				<b>Permit Status:</b>	Permit Renewed
<b>Child Record ID:</b>	DEH2017-HCHEM-0143452				<b>Active Permit:</b>	true
<b>CAS No:</b>					<b>Haz Material Type:</b>	Pure
<b>Last Updated:</b>	08/31/2017 02:34:06 AM				<b>Trade Secret:</b>	
<b>Chemical Name:</b>	DIESEL					
<b>Common Name Inventory:</b>	UNDERGROUND TANK 109640 T002					
<b>ID:</b>	219,765				<b>Permit Status:</b>	Permit Renewed
<b>Child Record ID:</b>	DEH2019-HCHEM-0214759				<b>Active Permit:</b>	true
<b>CAS No:</b>					<b>Haz Material Type:</b>	Pure
<b>Last Updated:</b>	03/23/2019 03:48:15 AM				<b>Trade Secret:</b>	
<b>Chemical Name:</b>	DIESEL					
<b>Common Name Inventory:</b>	UNDERGROUND TANK 109640 T002					
<b>ID:</b>	219,776				<b>Permit Status:</b>	Permit Renewed
<b>Child Record ID:</b>	DEH2019-HWAST-0184806				<b>Active Permit:</b>	true
<b>CAS No:</b>					<b>Haz Material Type:</b>	
<b>Last Updated:</b>	03/23/2019 03:48:17 AM				<b>Trade Secret:</b>	
<b>Chemical Name:</b>	WASTE 181 INORGANIC SOLID WASTE (OTHER)					
<b>Common Name Inventory:</b>	ABSORBENT FOR FUEL SPILLS					
<b>ID:</b>	152,968				<b>Permit Status:</b>	Permit Renewed
<b>Child Record ID:</b>	DEH2018-HCHEM-0181144				<b>Active Permit:</b>	true
<b>CAS No:</b>					<b>Haz Material Type:</b>	Mixture
<b>Last Updated:</b>	01/03/2019 12:54:17 AM				<b>Trade Secret:</b>	
<b>Chemical Name:</b>	Truck & Trailer Wash					
<b>Common Name Inventory:</b>	Truck & Trailer Wash					
<b>ID:</b>	152,970				<b>Permit Status:</b>	Permit Renewed
<b>Child Record ID:</b>	DEH2018-HCHEM-0181146				<b>Active Permit:</b>	true
<b>CAS No:</b>	7782-44-7				<b>Haz Material Type:</b>	Pure
<b>Last Updated:</b>	01/03/2019 12:54:17 AM				<b>Trade Secret:</b>	
<b>Chemical Name:</b>	OXYGEN GAS					
<b>Common Name Inventory:</b>	OXYGEN GAS					
<b>ID:</b>	8,190				<b>Permit Status:</b>	Permit Renewed
<b>Child Record ID:</b>	DEH2016-HCHEM-0095789				<b>Active Permit:</b>	true

Map Key	Number of Records	Direction	Distance (mi/ft)	Elev/Diff (ft)	Site	DB
CAS No:					Haz Material Type:	Pure
Last Updated:	09/24/2016 02:08:07 AM				Trade Secret:	
Chemical Name:	DIESEL					
Common Name Inventory:	UNDERGROUND TANK 109640 T002					
ID:	8,192				Permit Status:	Permit Renewed
Child Record ID:	DEH2016-HCHEM-0095791				Active Permit:	true
CAS No:					Haz Material Type:	Pure
Last Updated:	09/24/2016 02:08:07 AM				Trade Secret:	
Chemical Name:	DIESEL					
Common Name Inventory:	UNDERGROUND TANK 109640 T003					
ID:	148,243				Permit Status:	Permit Renewed
Child Record ID:	DEH2018-HCHEM-0177274				Active Permit:	true
CAS No:					Haz Material Type:	Pure
Last Updated:	04/10/2018 11:51:44 AM				Trade Secret:	
Chemical Name:	DIESEL					
Common Name Inventory:	UNDERGROUND TANK 109640 T003					
ID:	152,965				Permit Status:	Permit Renewed
Child Record ID:	DEH2018-HCHEM-0181141				Active Permit:	true
CAS No:					Haz Material Type:	Pure
Last Updated:	01/03/2019 12:54:17 AM				Trade Secret:	
Chemical Name:	DIESEL					
Common Name Inventory:	UNDERGROUND TANK 109640 T002					
ID:	8,195				Permit Status:	Permit Renewed
Child Record ID:	DEH2016-HCHEM-0095794				Active Permit:	true
CAS No:	7782-44-7				Haz Material Type:	Pure
Last Updated:	09/24/2016 02:08:07 AM				Trade Secret:	
Chemical Name:	OXYGEN GAS					
Common Name Inventory:	OXYGEN GAS					
ID:	148,254				Permit Status:	Permit Renewed
Child Record ID:	DEH2018-HWAST-0151890				Active Permit:	true
CAS No:					Haz Material Type:	
Last Updated:	04/10/2018 11:51:44 AM				Trade Secret:	
Chemical Name:	WASTE 134 AQUEOUS SOL'N W/LESS 10% ORG					
Common Name Inventory:	WASTE ANTIFREEZE					
ID:	219,771				Permit Status:	Permit Renewed
Child Record ID:	DEH2019-HCHEM-0214765				Active Permit:	true
CAS No:	74-86-2				Haz Material Type:	Pure
Last Updated:	03/23/2019 03:48:15 AM				Trade Secret:	
Chemical Name:	ACETYLENE GAS					
Common Name Inventory:	ACETYLENE GAS					
ID:	78,471				Permit Status:	Permit Renewed
Child Record ID:	DEH2017-HCHEM-0143457				Active Permit:	true
CAS No:	7782-44-7				Haz Material Type:	Pure
Last Updated:	08/31/2017 02:34:06 AM				Trade Secret:	
Chemical Name:	OXYGEN GAS					
Common Name Inventory:	OXYGEN GAS					
ID:	78,472				Permit Status:	Permit Renewed
Child Record ID:	DEH2017-HCHEM-0143458				Active Permit:	true
CAS No:	74-86-2				Haz Material Type:	Pure
Last Updated:	08/31/2017 02:34:06 AM				Trade Secret:	
Chemical Name:	ACETYLENE GAS					
Common Name Inventory:	ACETYLENE GAS					
ID:	78,476				Permit Status:	Permit Renewed
Child Record ID:	DEH2017-HWAST-0122204				Active Permit:	true
CAS No:					Haz Material Type:	
Last Updated:	08/31/2017 02:34:06 AM				Trade Secret:	
Chemical Name:	WASTE 221 WASTE OIL					
Common Name Inventory:	Waste Oil					
ID:	152,969				Permit Status:	Permit Renewed

Map Key	Number of Records	Direction	Distance (mi/ft)	Elev/Diff (ft)	Site	DB
<b>Child Record ID:</b>	DEH2018-HCHEM-0181145				<b>Active Permit:</b>	true
<b>CAS No:</b>	124-38-9				<b>Haz Material Type:</b>	Pure
<b>Last Updated:</b>	01/03/2019 12:54:17 AM				<b>Trade Secret:</b>	
<b>Chemical Name:</b>	CARBON DIOXIDE GAS					
<b>Common Name Inventory:</b>	CARBON DIOXIDE GAS					
<b>ID:</b>	152,972				<b>Permit Status:</b>	Permit Renewed
<b>Child Record ID:</b>	DEH2018-HCHEM-0181148				<b>Active Permit:</b>	true
<b>CAS No:</b>	A-1089 0716-08				<b>Haz Material Type:</b>	Pure
<b>Last Updated:</b>	01/03/2019 12:54:17 AM				<b>Trade Secret:</b>	
<b>Chemical Name:</b>	Wurth Brake Cleaner					
<b>Common Name Inventory:</b>	Brake Cleaner					
<b>ID:</b>	148,244				<b>Permit Status:</b>	Permit Renewed
<b>Child Record ID:</b>	DEH2018-HCHEM-0177275				<b>Active Permit:</b>	true
<b>CAS No:</b>					<b>Haz Material Type:</b>	Mixture
<b>Last Updated:</b>	04/10/2018 11:51:44 AM				<b>Trade Secret:</b>	
<b>Chemical Name:</b>	Truck & Trailer Wash					
<b>Common Name Inventory:</b>	Truck & Trailer Wash					
<b>ID:</b>	148,246				<b>Permit Status:</b>	Permit Renewed
<b>Child Record ID:</b>	DEH2018-HCHEM-0177277				<b>Active Permit:</b>	true
<b>CAS No:</b>	7782-44-7				<b>Haz Material Type:</b>	Pure
<b>Last Updated:</b>	04/10/2018 11:51:44 AM				<b>Trade Secret:</b>	
<b>Chemical Name:</b>	OXYGEN GAS					
<b>Common Name Inventory:</b>	OXYGEN GAS					
<b>ID:</b>	8,200				<b>Permit Status:</b>	Permit Renewed
<b>Child Record ID:</b>	DEH2016-HWAST-0078075				<b>Active Permit:</b>	true
<b>CAS No:</b>					<b>Haz Material Type:</b>	
<b>Last Updated:</b>	09/24/2016 02:08:08 AM				<b>Trade Secret:</b>	
<b>Chemical Name:</b>	WASTE 181 INORGANIC SOLID WASTE (OTHER)					
<b>Common Name Inventory:</b>	ABSORBENT FOR FUEL SPILLS					
<b>ID:</b>	152,966				<b>Permit Status:</b>	Permit Renewed
<b>Child Record ID:</b>	DEH2018-HCHEM-0181142				<b>Active Permit:</b>	true
<b>CAS No:</b>	8002-05-9				<b>Haz Material Type:</b>	Mixture
<b>Last Updated:</b>	01/03/2019 12:54:17 AM				<b>Trade Secret:</b>	
<b>Chemical Name:</b>	OILS, LUBRICATING, 15W-40, HYDRAULIC, ATF, GL5, DRYDENE					
<b>Common Name Inventory:</b>	OILS, LUBRICATING, 15W-40, HYDRAULIC, ATF, GL5, DRYDENE					
<b>ID:</b>	152,971				<b>Permit Status:</b>	Permit Renewed
<b>Child Record ID:</b>	DEH2018-HCHEM-0181147				<b>Active Permit:</b>	true
<b>CAS No:</b>	74-86-2				<b>Haz Material Type:</b>	Pure
<b>Last Updated:</b>	01/03/2019 12:54:17 AM				<b>Trade Secret:</b>	
<b>Chemical Name:</b>	ACETYLENE GAS					
<b>Common Name Inventory:</b>	ACETYLENE GAS					
<b>ID:</b>	8,193				<b>Permit Status:</b>	Permit Renewed
<b>Child Record ID:</b>	DEH2016-HCHEM-0095792				<b>Active Permit:</b>	true
<b>CAS No:</b>					<b>Haz Material Type:</b>	Mixture
<b>Last Updated:</b>	09/24/2016 02:08:07 AM				<b>Trade Secret:</b>	
<b>Chemical Name:</b>	Truck & Trailer Wash					
<b>Common Name Inventory:</b>	Truck & Trailer Wash					
<b>ID:</b>	152,967				<b>Permit Status:</b>	Permit Renewed
<b>Child Record ID:</b>	DEH2018-HCHEM-0181143				<b>Active Permit:</b>	true
<b>CAS No:</b>					<b>Haz Material Type:</b>	Pure
<b>Last Updated:</b>	01/03/2019 12:54:17 AM				<b>Trade Secret:</b>	
<b>Chemical Name:</b>	DIESEL					
<b>Common Name Inventory:</b>	UNDERGROUND TANK 109640 T003					
<b>ID:</b>	219,769				<b>Permit Status:</b>	Permit Renewed
<b>Child Record ID:</b>	DEH2019-HCHEM-0214763				<b>Active Permit:</b>	true
<b>CAS No:</b>	124-38-9				<b>Haz Material Type:</b>	Pure
<b>Last Updated:</b>	03/23/2019 03:48:15 AM				<b>Trade Secret:</b>	
<b>Chemical Name:</b>	CARBON DIOXIDE GAS					
<b>Common Name Inventory:</b>	CARBON DIOXIDE GAS					

Map Key	Number of Records	Direction	Distance (mi/ft)	Elev/Diff (ft)	Site	DB
<b>ID:</b>	8,197				<b>Permit Status:</b>	Permit Renewed
<b>Child Record ID:</b>	DEH2016-HCHEM-0095796				<b>Active Permit:</b>	true
<b>CAS No:</b>	A-1089 0716-08				<b>Haz Material Type:</b>	Pure
<b>Last Updated:</b>	09/24/2016 02:08:07 AM				<b>Trade Secret:</b>	
<b>Chemical Name:</b>	Wurth Brake Cleaner					
<b>Common Name Inventory:</b>	Brake Cleaner					
<b>ID:</b>	152,976				<b>Permit Status:</b>	Permit Renewed
<b>Child Record ID:</b>	DEH2018-HWAST-0155568				<b>Active Permit:</b>	true
<b>CAS No:</b>					<b>Haz Material Type:</b>	
<b>Last Updated:</b>	01/03/2019 12:54:18 AM				<b>Trade Secret:</b>	
<b>Chemical Name:</b>	WASTE 181 INORGANIC SOLID WASTE (OTHER)					
<b>Common Name Inventory:</b>	ABSORBENT FOR FUEL SPILLS					
<b>ID:</b>	148,247				<b>Permit Status:</b>	Permit Renewed
<b>Child Record ID:</b>	DEH2018-HCHEM-0177278				<b>Active Permit:</b>	true
<b>CAS No:</b>	74-86-2				<b>Haz Material Type:</b>	Pure
<b>Last Updated:</b>	04/10/2018 11:51:44 AM				<b>Trade Secret:</b>	
<b>Chemical Name:</b>	ACETYLENE GAS					
<b>Common Name Inventory:</b>	ACETYLENE GAS					
<b>ID:</b>	148,245				<b>Permit Status:</b>	Permit Renewed
<b>Child Record ID:</b>	DEH2018-HCHEM-0177276				<b>Active Permit:</b>	true
<b>CAS No:</b>	124-38-9				<b>Haz Material Type:</b>	Pure
<b>Last Updated:</b>	04/10/2018 11:51:44 AM				<b>Trade Secret:</b>	
<b>Chemical Name:</b>	CARBON DIOXIDE GAS					
<b>Common Name Inventory:</b>	CARBON DIOXIDE GAS					
<b>ID:</b>	148,255				<b>Permit Status:</b>	Permit Renewed
<b>Child Record ID:</b>	DEH2018-HWAST-0151891				<b>Active Permit:</b>	true
<b>CAS No:</b>					<b>Haz Material Type:</b>	
<b>Last Updated:</b>	04/10/2018 11:51:44 AM				<b>Trade Secret:</b>	
<b>Chemical Name:</b>	Torrent 1101					
<b>Common Name Inventory:</b>	PARTS WASHER					
<b>ID:</b>	219,778				<b>Permit Status:</b>	Permit Renewed
<b>Child Record ID:</b>	DEH2019-HWAST-0184808				<b>Active Permit:</b>	true
<b>CAS No:</b>					<b>Haz Material Type:</b>	
<b>Last Updated:</b>	03/23/2019 03:48:17 AM				<b>Trade Secret:</b>	
<b>Chemical Name:</b>	WASTE 134 AQUEOUS SOL'N W/LESS 10% ORG					
<b>Common Name Inventory:</b>	WASTE ANTIFREEZE					
<b>ID:</b>	78,468				<b>Permit Status:</b>	Permit Renewed
<b>Child Record ID:</b>	DEH2017-HCHEM-0143454				<b>Active Permit:</b>	true
<b>CAS No:</b>					<b>Haz Material Type:</b>	Pure
<b>Last Updated:</b>	08/31/2017 02:34:06 AM				<b>Trade Secret:</b>	
<b>Chemical Name:</b>	DIESEL					
<b>Common Name Inventory:</b>	UNDERGROUND TANK 109640 T003					
<b>ID:</b>	152,979				<b>Permit Status:</b>	Permit Renewed
<b>Child Record ID:</b>	DEH2018-HWAST-0155571				<b>Active Permit:</b>	true
<b>CAS No:</b>					<b>Haz Material Type:</b>	
<b>Last Updated:</b>	01/03/2019 12:54:18 AM				<b>Trade Secret:</b>	
<b>Chemical Name:</b>	Torrent 1101					
<b>Common Name Inventory:</b>	PARTS WASHER					
<b>ID:</b>	152,977				<b>Permit Status:</b>	Permit Renewed
<b>Child Record ID:</b>	DEH2018-HWAST-0155569				<b>Active Permit:</b>	true
<b>CAS No:</b>					<b>Haz Material Type:</b>	
<b>Last Updated:</b>	01/03/2019 12:54:18 AM				<b>Trade Secret:</b>	
<b>Chemical Name:</b>	WASTE 223 UNSPEC OIL CONTAINING WASTE					
<b>Common Name Inventory:</b>	OIL/WATER: CLARIFIER					
<b>ID:</b>	148,248				<b>Permit Status:</b>	Permit Renewed
<b>Child Record ID:</b>	DEH2018-HCHEM-0177279				<b>Active Permit:</b>	true
<b>CAS No:</b>	A-1089 0716-08				<b>Haz Material Type:</b>	Pure
<b>Last Updated:</b>	04/10/2018 11:51:44 AM				<b>Trade Secret:</b>	
<b>Chemical Name:</b>	Wurth Brake Cleaner					
<b>Common Name Inventory:</b>	Brake Cleaner					



Map Key	Number of Records	Direction	Distance (mi/ft)	Elev/Diff (ft)	Site	DB
<b>ID:</b>	78,470				<b>Permit Status:</b>	Permit Renewed
<b>Child Record ID:</b>	DEH2017-HCHEM-0143456				<b>Active Permit:</b>	true
<b>CAS No:</b>	124-38-9				<b>Haz Material Type:</b>	Pure
<b>Last Updated:</b>	08/31/2017 02:34:06 AM				<b>Trade Secret:</b>	
<b>Chemical Name:</b>	CARBON DIOXIDE GAS					
<b>Common Name Inventory:</b>	CARBON DIOXIDE GAS					
<b>ID:</b>	8,196				<b>Permit Status:</b>	Permit Renewed
<b>Child Record ID:</b>	DEH2016-HCHEM-0095795				<b>Active Permit:</b>	true
<b>CAS No:</b>	74-86-2				<b>Haz Material Type:</b>	Pure
<b>Last Updated:</b>	09/24/2016 02:08:07 AM				<b>Trade Secret:</b>	
<b>Chemical Name:</b>	ACETYLENE GAS					
<b>Common Name Inventory:</b>	ACETYLENE GAS					
<b>ID:</b>	219,774				<b>Permit Status:</b>	Permit Renewed
<b>Child Record ID:</b>	DEH2019-HCHEM-0214768				<b>Active Permit:</b>	true
<b>CAS No:</b>	67-56-1				<b>Haz Material Type:</b>	Mixture
<b>Last Updated:</b>	03/23/2019 03:48:15 AM				<b>Trade Secret:</b>	
<b>Chemical Name:</b>	Methyl Alcohol					
<b>Common Name Inventory:</b>	Windshield Washer Fluid					
<b>ID:</b>	8,191				<b>Permit Status:</b>	Permit Renewed
<b>Child Record ID:</b>	DEH2016-HCHEM-0095790				<b>Active Permit:</b>	true
<b>CAS No:</b>	8002-05-9				<b>Haz Material Type:</b>	Mixture
<b>Last Updated:</b>	09/24/2016 02:08:07 AM				<b>Trade Secret:</b>	
<b>Chemical Name:</b>	OILS, LUBRICATING, 15W-40, HYDRAULIC, ATF, GL5, DRYDENE					
<b>Common Name Inventory:</b>	OILS, LUBRICATING, 15W-40, HYDRAULIC, ATF, GL5, DRYDENE					
<b>ID:</b>	8,202				<b>Permit Status:</b>	Permit Renewed
<b>Child Record ID:</b>	DEH2016-HWAST-0078077				<b>Active Permit:</b>	true
<b>CAS No:</b>					<b>Haz Material Type:</b>	
<b>Last Updated:</b>	09/24/2016 02:08:08 AM				<b>Trade Secret:</b>	
<b>Chemical Name:</b>	WASTE 134 AQUEOUS SOL'N W/LESS 10% ORG					
<b>Common Name Inventory:</b>	WASTE ANTIFREEZE					
<b>ID:</b>	78,474				<b>Permit Status:</b>	Permit Renewed
<b>Child Record ID:</b>	DEH2017-HCHEM-0143460				<b>Active Permit:</b>	true
<b>CAS No:</b>	107-21-1				<b>Haz Material Type:</b>	Pure
<b>Last Updated:</b>	08/31/2017 02:34:06 AM				<b>Trade Secret:</b>	
<b>Chemical Name:</b>	ETHYLENE GLYCOL					
<b>Common Name Inventory:</b>	ANTIFREEZE					
<b>ID:</b>	8,198				<b>Permit Status:</b>	Permit Renewed
<b>Child Record ID:</b>	DEH2016-HCHEM-0095797				<b>Active Permit:</b>	true
<b>CAS No:</b>	107-21-1				<b>Haz Material Type:</b>	Pure
<b>Last Updated:</b>	09/24/2016 02:08:07 AM				<b>Trade Secret:</b>	
<b>Chemical Name:</b>	ETHYLENE GLYCOL					
<b>Common Name Inventory:</b>	ANTIFREEZE					
<b>ID:</b>	8,203				<b>Permit Status:</b>	Permit Renewed
<b>Child Record ID:</b>	DEH2016-HWAST-0078078				<b>Active Permit:</b>	true
<b>CAS No:</b>					<b>Haz Material Type:</b>	
<b>Last Updated:</b>	09/24/2016 02:08:08 AM				<b>Trade Secret:</b>	
<b>Chemical Name:</b>	Torrent 1101					
<b>Common Name Inventory:</b>	PARTS WASHER					
<b>ID:</b>	148,249				<b>Permit Status:</b>	Permit Renewed
<b>Child Record ID:</b>	DEH2018-HCHEM-0177280				<b>Active Permit:</b>	true
<b>CAS No:</b>	107-21-1				<b>Haz Material Type:</b>	Pure
<b>Last Updated:</b>	04/10/2018 11:51:44 AM				<b>Trade Secret:</b>	
<b>Chemical Name:</b>	ETHYLENE GLYCOL					
<b>Common Name Inventory:</b>	ANTIFREEZE					
<b>ID:</b>	78,475				<b>Permit Status:</b>	Permit Renewed
<b>Child Record ID:</b>	DEH2017-HCHEM-0143461				<b>Active Permit:</b>	true
<b>CAS No:</b>	67-56-1				<b>Haz Material Type:</b>	Mixture
<b>Last Updated:</b>	08/31/2017 02:34:06 AM				<b>Trade Secret:</b>	
<b>Chemical Name:</b>	Methyl Alcohol					



Map Key	Number of Records	Direction	Distance (mi/ft)	Elev/Diff (ft)	Site	DB
<b>Common Name Inventory:</b>		Windshield Washer Fluid				
<b>ID:</b>	78,477				<b>Permit Status:</b>	Permit Renewed
<b>Child Record ID:</b>	DEH2017-HWAST-0122205				<b>Active Permit:</b>	true
<b>CAS No:</b>					<b>Haz Material Type:</b>	
<b>Last Updated:</b>	08/31/2017 02:34:06 AM				<b>Trade Secret:</b>	
<b>Chemical Name:</b>	WASTE 181 INORGANIC SOLID WASTE (OTHER)					
<b>Common Name Inventory:</b>	ABSORBENT FOR FUEL SPILLS					
<b>ID:</b>	78,480				<b>Permit Status:</b>	Permit Renewed
<b>Child Record ID:</b>	DEH2017-HWAST-0122208				<b>Active Permit:</b>	true
<b>CAS No:</b>					<b>Haz Material Type:</b>	
<b>Last Updated:</b>	08/31/2017 02:34:06 AM				<b>Trade Secret:</b>	
<b>Chemical Name:</b>	Torrent 1101					
<b>Common Name Inventory:</b>	PARTS WASHER					
<b>ID:</b>	219,773				<b>Permit Status:</b>	Permit Renewed
<b>Child Record ID:</b>	DEH2019-HCHEM-0214767				<b>Active Permit:</b>	true
<b>CAS No:</b>	107-21-1				<b>Haz Material Type:</b>	Pure
<b>Last Updated:</b>	03/23/2019 03:48:15 AM				<b>Trade Secret:</b>	
<b>Chemical Name:</b>	ETHYLENE GLYCOL					
<b>Common Name Inventory:</b>	ANTIFREEZE					
<b>ID:</b>	219,777				<b>Permit Status:</b>	Permit Renewed
<b>Child Record ID:</b>	DEH2019-HWAST-0184807				<b>Active Permit:</b>	true
<b>CAS No:</b>					<b>Haz Material Type:</b>	
<b>Last Updated:</b>	03/23/2019 03:48:17 AM				<b>Trade Secret:</b>	
<b>Chemical Name:</b>	WASTE 223 UNSPEC OIL CONTAINING WASTE					
<b>Common Name Inventory:</b>	OIL/WATER: CLARIFIER					
<b>ID:</b>	219,779				<b>Permit Status:</b>	Permit Renewed
<b>Child Record ID:</b>	DEH2019-HWAST-0184809				<b>Active Permit:</b>	true
<b>CAS No:</b>					<b>Haz Material Type:</b>	
<b>Last Updated:</b>	03/23/2019 03:48:17 AM				<b>Trade Secret:</b>	
<b>Chemical Name:</b>	Torrent 1101					
<b>Common Name Inventory:</b>	PARTS WASHER					
<b>ID:</b>	152,974				<b>Permit Status:</b>	Permit Renewed
<b>Child Record ID:</b>	DEH2018-HCHEM-0181150				<b>Active Permit:</b>	true
<b>CAS No:</b>	67-56-1				<b>Haz Material Type:</b>	Mixture
<b>Last Updated:</b>	01/03/2019 12:54:17 AM				<b>Trade Secret:</b>	
<b>Chemical Name:</b>	Methyl Alcohol					
<b>Common Name Inventory:</b>	Windshield Washer Fluid					
<b>ID:</b>	8,201				<b>Permit Status:</b>	Permit Renewed
<b>Child Record ID:</b>	DEH2016-HWAST-0078076				<b>Active Permit:</b>	true
<b>CAS No:</b>					<b>Haz Material Type:</b>	
<b>Last Updated:</b>	09/24/2016 02:08:08 AM				<b>Trade Secret:</b>	
<b>Chemical Name:</b>	WASTE 223 UNSPEC OIL CONTAINING WASTE					
<b>Common Name Inventory:</b>	OIL/WATER: CLARIFIER					
<b>ID:</b>	152,978				<b>Permit Status:</b>	Permit Renewed
<b>Child Record ID:</b>	DEH2018-HWAST-0155570				<b>Active Permit:</b>	true
<b>CAS No:</b>					<b>Haz Material Type:</b>	
<b>Last Updated:</b>	01/03/2019 12:54:18 AM				<b>Trade Secret:</b>	
<b>Chemical Name:</b>	WASTE 134 AQUEOUS SOL'N W/LESS 10% ORG					
<b>Common Name Inventory:</b>	WASTE ANTIFREEZE					
<b>ID:</b>	8,194				<b>Permit Status:</b>	Permit Renewed
<b>Child Record ID:</b>	DEH2016-HCHEM-0095793				<b>Active Permit:</b>	true
<b>CAS No:</b>	124-38-9				<b>Haz Material Type:</b>	Pure
<b>Last Updated:</b>	09/24/2016 02:08:07 AM				<b>Trade Secret:</b>	
<b>Chemical Name:</b>	CARBON DIOXIDE GAS					
<b>Common Name Inventory:</b>	CARBON DIOXIDE GAS					
<b>ID:</b>	78,469				<b>Permit Status:</b>	Permit Renewed
<b>Child Record ID:</b>	DEH2017-HCHEM-0143455				<b>Active Permit:</b>	true
<b>CAS No:</b>					<b>Haz Material Type:</b>	Mixture
<b>Last Updated:</b>	08/31/2017 02:34:06 AM				<b>Trade Secret:</b>	

<b>Map Key</b>	<b>Number of Records</b>	<b>Direction</b>	<b>Distance (mi/ft)</b>	<b>Elev/Diff (ft)</b>	<b>Site</b>	<b>DB</b>
<b>Chemical Name:</b>		Truck & Trailer Wash				
<b>Common Name Inventory:</b>		Truck & Trailer Wash				
<b>ID:</b>	148,250			<b>Permit Status:</b>	Permit Renewed	
<b>Child Record ID:</b>	DEH2018-HCHEM-0177281			<b>Active Permit:</b>	true	
<b>CAS No:</b>	67-56-1			<b>Haz Material Type:</b>	Mixture	
<b>Last Updated:</b>	04/10/2018 11:51:44 AM			<b>Trade Secret:</b>		
<b>Chemical Name:</b>		Methyl Alcohol				
<b>Common Name Inventory:</b>		Windshield Washer Fluid				
<b>ID:</b>	152,975			<b>Permit Status:</b>	Permit Renewed	
<b>Child Record ID:</b>	DEH2018-HWAST-0155567			<b>Active Permit:</b>	true	
<b>CAS No:</b>				<b>Haz Material Type:</b>		
<b>Last Updated:</b>	01/03/2019 12:54:18 AM			<b>Trade Secret:</b>		
<b>Chemical Name:</b>		WASTE 221 WASTE OIL				
<b>Common Name Inventory:</b>		Waste Oil				
<b>ID:</b>	78,479			<b>Permit Status:</b>	Permit Renewed	
<b>Child Record ID:</b>	DEH2017-HWAST-0122207			<b>Active Permit:</b>	true	
<b>CAS No:</b>				<b>Haz Material Type:</b>		
<b>Last Updated:</b>	08/31/2017 02:34:06 AM			<b>Trade Secret:</b>		
<b>Chemical Name:</b>		WASTE 134 AQUEOUS SOL'N W/LESS 10% ORG				
<b>Common Name Inventory:</b>		WASTE ANTIFREEZE				
<b>ID:</b>	219,768			<b>Permit Status:</b>	Permit Renewed	
<b>Child Record ID:</b>	DEH2019-HCHEM-0214762			<b>Active Permit:</b>	true	
<b>CAS No:</b>				<b>Haz Material Type:</b>	Mixture	
<b>Last Updated:</b>	03/23/2019 03:48:15 AM			<b>Trade Secret:</b>		
<b>Chemical Name:</b>		Truck & Trailer Wash				
<b>Common Name Inventory:</b>		Truck & Trailer Wash				
<b>ID:</b>	219,770			<b>Permit Status:</b>	Permit Renewed	
<b>Child Record ID:</b>	DEH2019-HCHEM-0214764			<b>Active Permit:</b>	true	
<b>CAS No:</b>	7782-44-7			<b>Haz Material Type:</b>	Pure	
<b>Last Updated:</b>	03/23/2019 03:48:15 AM			<b>Trade Secret:</b>		
<b>Chemical Name:</b>		OXYGEN GAS				
<b>Common Name Inventory:</b>		OXYGEN GAS				
<b>ID:</b>	152,973			<b>Permit Status:</b>	Permit Renewed	
<b>Child Record ID:</b>	DEH2018-HCHEM-0181149			<b>Active Permit:</b>	true	
<b>CAS No:</b>	107-21-1			<b>Haz Material Type:</b>	Pure	
<b>Last Updated:</b>	01/03/2019 12:54:17 AM			<b>Trade Secret:</b>		
<b>Chemical Name:</b>		ETHYLENE GLYCOL				
<b>Common Name Inventory:</b>		ANTIFREEZE				
<b>ID:</b>	8,199			<b>Permit Status:</b>	Permit Renewed	
<b>Child Record ID:</b>	DEH2016-HWAST-0078074			<b>Active Permit:</b>	true	
<b>CAS No:</b>				<b>Haz Material Type:</b>		
<b>Last Updated:</b>	09/24/2016 02:08:08 AM			<b>Trade Secret:</b>		
<b>Chemical Name:</b>		WASTE 221 WASTE OIL				
<b>Common Name Inventory:</b>		Waste Oil				
<b>ID:</b>	219,767			<b>Permit Status:</b>	Permit Renewed	
<b>Child Record ID:</b>	DEH2019-HCHEM-0214761			<b>Active Permit:</b>	true	
<b>CAS No:</b>				<b>Haz Material Type:</b>	Pure	
<b>Last Updated:</b>	03/23/2019 03:48:15 AM			<b>Trade Secret:</b>		
<b>Chemical Name:</b>		DIESEL				
<b>Common Name Inventory:</b>		UNDERGROUND TANK 109640 T003				
<b>ID:</b>	219,775			<b>Permit Status:</b>	Permit Renewed	
<b>Child Record ID:</b>	DEH2019-HWAST-0184805			<b>Active Permit:</b>	true	
<b>CAS No:</b>				<b>Haz Material Type:</b>		
<b>Last Updated:</b>	03/23/2019 03:48:17 AM			<b>Trade Secret:</b>		
<b>Chemical Name:</b>		WASTE 221 WASTE OIL				
<b>Common Name Inventory:</b>		Waste Oil				

#### DEH HMD Inspection and Violation Data

Map Key	Number of Records	Direction	Distance (mi/ft)	Elev/Diff (ft)	Site	DB
<hr/>						
<b>Container Tank ID:</b>				<b>Inspection No:</b>		5,028,033
<b>Facility ID No:</b>		37-000-109640	<b>Inspection Type:</b>		Routine	
<b>ID:</b>		3,818	<b>Inspection Date:</b>		04/23/2015 12:00:00 AM	
<b>UST ID:</b>		00	<b>Compliance Date:</b>		04/23/2015 12:00:00 AM	
<b>Permit Status:</b>		Permit Renewed	<b>Last Updated:</b>		05/06/2019 06:27:27 PM	
<b>Active Permit:</b>		true	<b>NOV:</b>		false	
<b>Program Element:</b>		Underground Storage Tank				
<b>Violation Classification:</b>						
<b>Violation Code:</b>		2030048 Failure to comply with one or more of the following: conduct secondary containment testing, within six months of installation and every 36 months thereafter, conducted in accordance with proper practices, protocols, or test methods. 23 CCR 16 2637				
<hr/>						
<b>Container Tank ID:</b>				<b>Inspection No:</b>		5,408,323
<b>Facility ID No:</b>		37-000-109640	<b>Inspection Type:</b>		Routine	
<b>ID:</b>		3,819	<b>Inspection Date:</b>		04/06/2016 12:43:00 PM	
<b>UST ID:</b>		20675	<b>Compliance Date:</b>		04/06/2016 12:00:00 AM	
<b>Permit Status:</b>		Permit Renewed	<b>Last Updated:</b>		05/06/2019 06:27:27 PM	
<b>Active Permit:</b>		true	<b>NOV:</b>		false	
<b>Program Element:</b>		Underground Storage Tank				
<b>Violation Classification:</b>						
<b>Violation Code:</b>		2030026 Failure of line leak detector to detect a leak and/or failure of audible and visual alarm. 23 CCR 2636(f)(2)				
<hr/>						
<b>Container Tank ID:</b>				<b>Inspection No:</b>		5,408,323
<b>Facility ID No:</b>		37-000-109640	<b>Inspection Type:</b>		Routine	
<b>ID:</b>		3,820	<b>Inspection Date:</b>		04/06/2016 12:43:00 PM	
<b>UST ID:</b>		20675	<b>Compliance Date:</b>		04/06/2016 12:00:00 AM	
<b>Permit Status:</b>		Permit Renewed	<b>Last Updated:</b>		05/06/2019 06:27:27 PM	
<b>Active Permit:</b>		true	<b>NOV:</b>		false	
<b>Program Element:</b>		Underground Storage Tank				
<b>Violation Classification:</b>		Class II				
<b>Violation Code:</b>		2030016 (RD) Failure to continuously monitor the interstitial space of the tank, piping and/or sumps such that the leak detection activates an audible/visual alarm when a leak is detected. 23 CCR 2631(g), 2632(c)(2)(A)&(B), 2633(c), 2636(f)				
<hr/>						
<b>Container Tank ID:</b>				<b>Inspection No:</b>		5,028,033
<b>Facility ID No:</b>		37-000-109640	<b>Inspection Type:</b>		Routine	
<b>ID:</b>		3,816	<b>Inspection Date:</b>		04/23/2015 12:00:00 AM	
<b>UST ID:</b>		20675	<b>Compliance Date:</b>		04/23/2015 12:00:00 AM	
<b>Permit Status:</b>		Permit Renewed	<b>Last Updated:</b>		05/06/2019 06:27:27 PM	
<b>Active Permit:</b>		true	<b>NOV:</b>		false	
<b>Program Element:</b>		Underground Storage Tank				
<b>Violation Classification:</b>						
<b>Violation Code:</b>		2030055 Failure to test the spill bucket annually. HSC 6.7 25284.2.				
<hr/>						
<b>Container Tank ID:</b>				<b>Inspection No:</b>		4,088,013
<b>Facility ID No:</b>		37-000-109640	<b>Inspection Type:</b>		Routine	
<b>ID:</b>		3,815	<b>Inspection Date:</b>		04/09/2013 03:39:00 PM	
<b>UST ID:</b>		20676	<b>Compliance Date:</b>		04/11/2013 12:00:00 AM	
<b>Permit Status:</b>		Permit Renewed	<b>Last Updated:</b>		05/06/2019 06:27:27 PM	
<b>Active Permit:</b>		true	<b>NOV:</b>		false	
<b>Program Element:</b>		Underground Storage Tank				
<b>Violation Classification:</b>						
<b>Violation Code:</b>		2030043 Failure of the leak detection equipment to be properly programmed or properly operated. 23 CCR 16 2632, 2634, 2636, 2666				
<hr/>						
<b>Container Tank ID:</b>				<b>Inspection No:</b>		6,115,730
<b>Facility ID No:</b>		37-000-109640	<b>Inspection Type:</b>		Routine	
<b>ID:</b>		43,961	<b>Inspection Date:</b>		03/07/2019 12:00:00 AM	
<b>UST ID:</b>		20675	<b>Compliance Date:</b>		03/07/2019 12:00:00 AM	
<b>Permit Status:</b>		Permit Renewed	<b>Last Updated:</b>		05/06/2019 06:27:27 PM	
<b>Active Permit:</b>		true	<b>NOV:</b>		false	
<b>Program Element:</b>		Underground Storage Tank				
<b>Violation Classification:</b>		Class II				
<b>Violation Code:</b>		2010018 Failure to submit a copy of the overfill prevention equipment inspection results on the "Overfill Prevention Equipment Inspection Report Form" to the CUPA within 30 days after the inspection. 23 CCR 2637.2(d-e), 2665(a-b)				
<hr/>						
<b>Container Tank ID:</b>				<b>Inspection No:</b>		5,028,033
<b>Facility ID No:</b>		37-000-109640	<b>Inspection Type:</b>		Routine	

Map Key	Number of Records	Direction	Distance (mi/ft)	Elev/Diff (ft)	Site	DB
<hr/>						
ID:	3,817				Inspection Date:	04/23/2015 12:00:00 AM
UST ID:	00				Compliance Date:	04/23/2015 12:00:00 AM
Permit Status:	Permit Renewed				Last Updated:	05/06/2019 06:27:27 PM
Active Permit:	true				NOV:	false
Program Element:	Underground Storage Tank					
Violation Classification:						
Violation Code:	2030002 Failure to test leak detection equipment as required every 12 months (VPH, sensor, LLD, ATG, etc.) and/or submit monitoring system certification to the CUPA within 30 days of completion of the test. 23 CCR 16 2638					
Container Tank ID:					Inspection No:	6,115,730
Facility ID No:	37-000-109640				Inspection Type:	Routine
ID:	43,962				Inspection Date:	03/07/2019 12:00:00 AM
UST ID:	20675				Compliance Date:	03/07/2019 12:00:00 AM
Permit Status:	Permit Renewed				Last Updated:	05/06/2019 06:27:27 PM
Active Permit:	true				NOV:	false
Program Element:	Underground Storage Tank					
Violation Classification:	Class II					
Violation Code:	2030025 (TCR 9d) Failure of the line leak detector (LLD) monitoring pressurized piping to meet one or more of the following requirements: Monitored at least hourly, with the capability of detecting a release of 3.0 gallons per hour leak at 10 pounds per square inch and restrict or shut off the flow of product through the piping when a leak is detected. 23 CCR 2636(f)(2)					
Container Tank ID:					Inspection No:	5,408,323
Facility ID No:	37-000-109640				Inspection Type:	Routine
ID:	3,821				Inspection Date:	04/06/2016 12:43:00 PM
UST ID:					Compliance Date:	04/06/2016 12:00:00 AM
Permit Status:	Permit Renewed				Last Updated:	05/06/2019 06:27:27 PM
Active Permit:	true				NOV:	false
Program Element:	Hazardous Waste Generator					
Violation Classification:	Minor					
Violation Code:	3010011 Failed to send hazardous waste manifest copies to the Department of Toxic Substances Control (DTSC). 22 CCR 66262.23(a)(4)					
Container Tank ID:					Inspection No:	6,115,730
Facility ID No:	37-000-109640				Inspection Type:	Routine
ID:	43,960				Inspection Date:	03/07/2019 12:00:00 AM
UST ID:	20675				Compliance Date:	04/05/2019 12:00:00 AM
Permit Status:	Permit Renewed				Last Updated:	05/06/2019 06:27:27 PM
Active Permit:	true				NOV:	false
Program Element:	Underground Storage Tank					
Violation Classification:						
Violation Code:	2030001 (TCR 9d) Failure to maintain monitoring and maintenance records for release detection and/or maintain records of appropriate follow-up actions. 23 CCR 2712(b)(1-2)					
Container Tank ID:					Inspection No:	6,115,730
Facility ID No:	37-000-109640				Inspection Type:	Routine
ID:	43,963				Inspection Date:	03/07/2019 12:00:00 AM
UST ID:	20675				Compliance Date:	03/21/2019 12:00:00 AM
Permit Status:	Permit Renewed				Last Updated:	05/06/2019 06:27:27 PM
Active Permit:	true				NOV:	false
Program Element:	Underground Storage Tank					
Violation Classification:						
Violation Code:	2060020 (TCR 9a) Failure to meet one or more of the following requirements: Install or maintain a liquid-tight spill container. Have a minimum capacity of 5 gallons. Have a functional drain valve or other method for the removal of liquid from the spill container. Be resistant to galvanic corrosion. Perform a tightness test at installation, every 12 months thereafter, or within 30 days after a repair to the spill container, tested using applicable manufacturer guidelines, industry codes, engineering standards, or a method approved by a professional engineer. Tested by a certified UST service technician. Maintain records of spill containment testing for 36 months. 23 CCR 2635(b), 2637.1(a-c), 2665(a-b), 2712(b)(1)(F); HSC 25284.2					
<hr/>						
<a href="#">59</a>	5 of 9	NE	0.23 / 1,235.18	54.03 / 15	WASTE MANAGEMENT INC NORH CO 2141 OCEANSIDE BLVD, OCEANSIDE, CA 92054 OCEANSIDE CA	SAN DIEGO LOP
SWRCB Global ID:	T0607300341			Parcel No:	149-370-07-00	
Record ID:	DEH1989-LSAM-H09640-001			Census Tract:	185.04	

Map Key	Number of Records	Direction	Distance (mi/ft)	Elev/Diff (ft)	Site	DB
<b>Record Status:</b>		Completed			<b>Zip Code 2:</b>	92054
<b>Opened Date:</b>		9/18/1989			<b>Community:</b>	Oceanside
<b>Case Type:</b>		LOP - Local Oversight Program			<b>Jurisdiction:</b>	OCEANSIDE
<b>Historical Name:</b>		MACHINE INDUSTRIES, INC			<b>Watershed Basin No:</b>	904.1
<b>Lead Agency:</b>		DEH/SAM			<b>Latitude GS 84:</b>	33.1970583
<b>Lead Agency Date:</b>		9/18/1989			<b>Longitude GS 84:</b>	-117.3501826
<b>Funding:</b>		F - LOP Federal Fund			<b>X Map Coord:</b>	6225099.839
<b>Fire Agency:</b>		OCEANSIDE			<b>Y Map Coord:</b>	2017135.626
<b>Water Purveyor:</b>		OCEANSIDE				
<b>File Case Type:</b>		CLOSED OR TRANSFERRED LOP CASES				

[59](#)

6 of 9

NE

0.23 /  
1,235.18

54.03 /  
15

WASTE MANAGEMENT OF  
NORTH COUNTY  
2141 OCEANSIDE BLVD  
OCEANSIDE CA 92054-0000

RCRA  
NON GEN

**EPA Handler ID:** CAL000110532  
**Gen Status Universe:** No Report  
**Contact Name:** RICHARD SCOTT  
**Contact Address:** 2141 OCEANSIDE BLVD , , OCEANSIDE , CA, 92054 ,  
**Contact Phone No and Ext:** 760-754-4141  
**Contact Email:** RSCOTT@WM.COM  
**Contact Country:**  
**County Name:** SAN DIEGO  
**EPA Region:** 09  
**Land Type:**  
**Receive Date:** 19930624

#### Violation/Evaluation Summary

**Note:** NO RECORDS: As of June 2019, there are no Compliance Monitoring and Enforcement (violation) records associated with this facility (EPA ID).

#### Handler Summary

**Importer Activity:** No  
**Mixed Waste Generator:** No  
**Transporter Activity:** Yes  
**Transfer Facility:** No  
**Onsite Burner Exemption:** No  
**Furnace Exemption:** No  
**Underground Injection Activity:** No  
**Commercial TSD:** No  
**Used Oil Transporter:** No  
**Used Oil Transfer Facility:** No  
**Used Oil Processor:** No  
**Used Oil Refiner:** No  
**Used Oil Burner:** No  
**Used Oil Market Burner:** No  
**Used Oil Spec Marketer:** No

#### Hazardous Waste Handler Details

**Sequence No:** 1  
**Receive Date:** 19930624  
**Handler Name:** WASTE MANAGEMENT OF NORTH COUNTY  
**Generator Status Universe:** No Report  
**Source Type:** Implementer

#### Owner/Operator Details

**Owner/Operator Ind:** Current Operator

**Street No:**

Map Key	Number of Records	Direction	Distance (mi/ft)	Elev/Diff (ft)	Site	DB
Type:	Other				Street 1:	2141 OCEANSIDE BLVD
Name:	RICHARD SCOTT				Street 2:	
Date Became Current:					City:	OCEANSIDE
Date Ended Current:					State:	CA
Phone:	760-754-4141				Country:	
Source Type:	Implementer				Zip Code:	92054
Owner/Operator Ind:	Current Owner				Street No:	
Type:	Other				Street 1:	2880 INDUSTRY ST
Name:	WASTE MANAGEMENT OF NORTH CNTY				Street 2:	
Date Became Current:					City:	OCEANSIDE
Date Ended Current:					State:	CA
Phone:	760-754-4141				Country:	
Source Type:	Implementer				Zip Code:	92054-0000

[59](#) 7 of 9 NE 0.23 / 1,235.18 54.03 / 15 MACHINE INDUSTRIES INC 2141 OCEANSIDE BLVD OCEANSIDE CA 92054 RCRA SQG

EPA Handler ID: CAD981573041  
Gen Status Universe: Small Quantity Generator  
Contact Name:  
Contact Address: US  
Contact Phone No and Ext:  
Contact Email:  
Contact Country: US  
County Name: SAN DIEGO  
EPA Region: 09  
Land Type:  
Receive Date: 19960901

#### Violation/Evaluation Summary

**Note:** NO RECORDS: As of June 2019, there are no Compliance Monitoring and Enforcement (violation) records associated with this facility (EPA ID).

#### Handler Summary

Importer Activity: No  
Mixed Waste Generator: No  
Transporter Activity: No  
Transfer Facility: No  
Onsite Burner Exemption: No  
Furnace Exemption: No  
Underground Injection Activity: No  
Commercial TSD: No  
Used Oil Transporter: No  
Used Oil Transfer Facility: No  
Used Oil Processor: No  
Used Oil Refiner: No  
Used Oil Burner: No  
Used Oil Market Burner: No  
Used Oil Spec Marketer: No

#### Hazardous Waste Handler Details

Sequence No: 1  
Receive Date: 19960901  
Handler Name: MACHINE INDUSTRIES INC  
Generator Status Universe: Small Quantity Generator  
Source Type: Implementer

#### Owner/Operator Details



Map Key	Number of Records	Direction	Distance (mi/ft)	Elev/Diff (ft)	Site	DB
<hr/>						
<b>Owner/Operator Ind:</b>	Current Owner				<b>Street No:</b>	
<b>Type:</b>	Private				<b>Street 1:</b>	NOT REQUIRED
<b>Name:</b>	GEORGE CULLINAN				<b>Street 2:</b>	
<b>Date Became Current:</b>					<b>City:</b>	NOT REQUIRED
<b>Date Ended Current:</b>					<b>State:</b>	ME
<b>Phone:</b>	415-555-1212				<b>Country:</b>	
<b>Source Type:</b>	Implementer				<b>Zip Code:</b>	99999
<b>Owner/Operator Ind:</b>	Current Operator				<b>Street No:</b>	
<b>Type:</b>	Private				<b>Street 1:</b>	NOT REQUIRED
<b>Name:</b>	NOT REQUIRED				<b>Street 2:</b>	
<b>Date Became Current:</b>					<b>City:</b>	NOT REQUIRED
<b>Date Ended Current:</b>					<b>State:</b>	ME
<b>Phone:</b>	415-555-1212				<b>Country:</b>	
<b>Source Type:</b>	Implementer				<b>Zip Code:</b>	99999

<a href="#">59</a>	8 of 9	NE	0.23 / 1,235.18	54.03 / 15	WASTE MANAGEMENT INC NORH CO 2141 OCEANSIDE BLVD Oceanside CA	SANDIEGO SAM
<hr/>						
<b>Record ID:</b>	DEH1989-LSAM-H09640-001				<b>Primary Parcel:</b>	YES
<b>REST Record ID:</b>	DEH1989-LSAM-H09640-001				<b>Primary Address:</b>	YES
<b>ID:</b>	1475				<b>Address Type:</b>	MASTER
<b>Object ID:</b>	1474				<b>Street String:</b>	2141 OCEANSIDE BLVD
<b>SWRCB Global ID:</b>	T0607300341				<b>Community:</b>	Oceanside
<b>Feature ID:</b>	1493700700				<b>Zip Code:</b>	92054
<b>Parcel No:</b>	149-370-07-00				<b>Zip Community:</b>	92054
<b>Case No:</b>	H09640-001				<b>Jurisdiction:</b>	OCEANSIDE
<b>H No:</b>	H09640				<b>Census Tract:</b>	185.04
<b>KIVA per Tp per No:</b>	6SAM H09640				<b>GT Global ID:</b>	T0607300341
<b>Status:</b>	Completed				<b>GT RB Case No:</b>	9UT1521
<b>Historical Name:</b>	MACHINE INDUSTRIES, INC				<b>GT Status:</b>	Completed - Case Closed
<b>Record Name:</b>	WASTE MANAGEMENT INC NORH CO				<b>GT Status Date:</b>	12/15/1991,8:00PM
<b>Project Name:</b>	WASTE MANAGEMENT INC NORH CO				<b>GT Case Type:</b>	LUST Cleanup Site
<b>Record Status:</b>	Completed				<b>GT Lead Agency:</b>	SAN DIEGO COUNTY LOP
<b>Record Type:</b>	SAM Investigation				<b>GT CUF Case:</b>	YES
<b>Record Alias:</b>	SAM Investigation				<b>GT County:</b>	San Diego
<b>Date:</b>	09/18/1989				<b>GT Longitude:</b>	-117.350176
<b>DEH Permit Owner:</b>					<b>GT Latitude:</b>	33.197046
<b>Fire Agency:</b>	OCEANSIDE				<b>Agency Name:</b>	COSD
<b>Point X:</b>	6225074.19999				<b>Lead Agency:</b>	DEH/SAM
<b>Point Y:</b>	2017200.62995				<b>Lead Agcy Date:</b>	9/17/1989,8:00PM
<b>Longitude GS84:</b>	-117.3501826				<b>Opened Date:</b>	9/17/1989,8:00PM
<b>Latitude GS84:</b>	33.1970583				<b>ThomasBros Map Gd:</b>	1086 D 7
<b>Watershed Basin:</b>	904.1				<b>Funding:</b>	F - LOP Federal Fund
<b>Water Purveyor:</b>	OCEANSIDE				<b>BOS District:</b>	5
<b>Address:</b>	2141 OCEANSIDE BLVD, OCEANSIDE CA 92054					
<b>Case Type:</b>	LOP - Local Oversight Program					
<b>Geo SRC:</b>	Mapped to XY from previous SAM Layer					
<b>REST Record Type:</b>	LUEG-DEH/LWQD/SAM Investigation/NA					
<b>Source File:</b>	Citizen Access DEH Site Assessment and Mitigation Investigation Sites; San Diego Site Assessment and Mitigation Investigation Sites					

<a href="#">59</a>	9 of 9	NE	0.23 / 1,235.18	54.03 / 15	WASTE MANAGEMENT INC NORTH CO. 2141 OCEANSIDE BLVD OCEANSIDE CA 92054	SANDIEGO UST
<hr/>						
<b>Facility ID:</b>	37-000-109640				<b>Active Permit:</b>	true
<b>Record ID:</b>	DEH2002-HUPFP-109640				<b>RCRA Large Qty. Gen:</b>	false
<b>CERS ID:</b>	10,372,153				<b>Own or Operate UG:</b>	true
<b>EPA ID No:</b>	CAL000110532				<b>Own or Operate AG:</b>	true
<b>Permit Status:</b>	Permit Renewed				<b>Haz. Mat. On-Site:</b>	true
<b>Atoms:</b>	419				<b>Haz. Waste Gen:</b>	true



Map Key	Number of Records	Direction	Distance (mi/ft)	Elev/Diff (ft)	Site	DB
<div> <div> <b>Business Phone:</b> 760-754-4141  <b>Business Fax:</b> 7607544109.0  <b>Zip Codes:</b> 52  <b>Last Updated:</b> 04/28/2018 02:17:52 AM  <b>Mailing Address:</b> 2141 OCEANSIDE BLVD, OCEANSIDE, CA 92054-4405 </div> <div> <b>HHW Collection:</b> false  <b>Onsite Haz Wt Trt:</b> false  <b>Recycle:</b> false </div> </div>						
<b><u>Tank Information</u></b>						
<div> <div> <b>Tank ID:</b> 20675  <b>Tank Status:</b> Active  <b>Permit Status:</b> Permit Renewed  <b>Active Permit:</b> true  <b>Dt UST Perm Closed:</b>  <b>Type of Tank:</b> Double Wall  <b>Tank Owner Name:</b> WASTE MANAGEMENT INC </div> <div> <b>Tank Capacity in Gal:</b> 12,000  <b>Tank Contents:</b> Diesel  <b>Tank Use:</b> Motor Vehicle Fueling  <b>Piping Sys Type:</b> Pressure  <b>Fac Type (UST Fac):</b> Other  <b>Last Updated:</b> 03/23/2019 03:48:17 AM </div> </div>						
<div> <div> <b>Tank ID:</b> 20676  <b>Tank Status:</b> Active  <b>Permit Status:</b> Permit Renewed  <b>Active Permit:</b> true  <b>Dt UST Perm Closed:</b>  <b>Type of Tank:</b> Double Wall  <b>Tank Owner Name:</b> WASTE MANAGEMENT INC </div> <div> <b>Tank Capacity in Gal:</b> 12,000  <b>Tank Contents:</b> Diesel  <b>Tank Use:</b> Motor Vehicle Fueling  <b>Piping Sys Type:</b> Pressure  <b>Fac Type (UST Fac):</b> Other  <b>Last Updated:</b> 03/23/2019 03:48:17 AM </div> </div>						
<a href="#">60</a>	1 of 1	S	0.24 / 1,253.51	144.65 / 106	LINCOLN MIDDLE SCHOOL EXPANSION 2000 CALIFORNIA STREET OCEANSIDE CA 92054	ENVIROSTOR
<div> <div> <b>Estor/EPA ID:</b> 37820003  <b>Site Code:</b> 404253  <b>Nat Priority List:</b> NO  <b>Acres:</b> 4 ACRES  <b>Special Program:</b>  <b>Funding:</b> SCHOOL DISTRICT  <b>Assembly District:</b> 76  <b>Senate District:</b> 36  <b>School District:</b> OCEANSIDE UNIFIED SCHOOL DISTRICT  <b>APN:</b> 1511705800  <b>Cleanup Status:</b> CERTIFIED AS OF 4/6/2006  <b>Cleanup Oversight Agencies:</b> DTSC - SITE CLEANUP PROGRAM - LEAD AGENCY  <b>Site Type:</b> SCHOOL  <b>Office:</b> SOUTHERN CALIFORNIA SCHOOLS &amp; BROWNFIELDS OUTREACH  <b>Past Use that Caused Contam:</b> EDUCATIONAL SERVICES  <b>Potential Media Affected:</b> SOIL, SURFACE WATER AFFECTED  <b>Potential Contaminant of Concern:</b> ARSENIC, CHLORDANE </div> <div> <b>Permit Renewal Lead:</b>  <b>Project Manager:</b> ANGELA GARCIA  <b>Supervisor:</b> SHAHIR HADDAD  <b>Public Partici Spclst:</b>  <b>Census Tract:</b> 6073018504  <b>County:</b> SAN DIEGO  <b>Latitude:</b> 33.1886480182392  <b>Longitude:</b> -117.353343303082 </div> </div>						
<b>Site History:</b>  The Oceanside Unified School District owns the Lincoln Middle School Campus and has operated it at this site since approximately 1964. The Site consists of approximately 4-acres. The Lincoln Middle School occupies a portion of the Site. The School has been located on-site since 1964. It appears based on topographic survey performed before the school was constructed that some portions of the campus were used for lemon groves. This information was confirmed by reviewing historical topographic maps and aerial photographs. Prior to school construction, the Site was primarily residential structures and portions of the Site may have possibly been used for agricultural purposes.						
<div> <b>Status:</b> CERTIFIED  <b>Program Type:</b> SCHOOL CLEANUP  <b>CalEnviroScreen Score:</b> 56-60%  <b>Summary Link:</b> <a href="http://www.envirostor.dtsc.ca.gov/public/profile_report?global_id=37820003">http://www.envirostor.dtsc.ca.gov/public/profile_report?global_id=37820003</a> </div>						
<b><u>Completed Activities</u></b>						
<b>Title:</b> SSI-Workplan						

<b>Map Key</b>	<b>Number of Records</b>	<b>Direction</b>	<b>Distance (mi/ft)</b>	<b>Elev/Diff (ft)</b>	<b>Site</b>	<b>DB</b>
<hr/>						
<b>Title Link:</b>						
<b>Area Name:</b>						
<b>Area Link:</b>						
<b>Sub Area:</b>						
<b>Sub Area Link:</b>						
<b>Document Type:</b>		* Workplan				
<b>Date Completed:</b>		6/4/2002				
<b>Comments:</b>						
<b>Title:</b>		Site Visit				
<b>Title Link:</b>						
<b>Area Name:</b>						
<b>Area Link:</b>						
<b>Sub Area:</b>						
<b>Sub Area Link:</b>						
<b>Document Type:</b>		Site Inspections/Visit (Non LUR)				
<b>Date Completed:</b>		11/9/2001				
<b>Comments:</b>						
<b>Title:</b>		Environmental Oversight Agreement				
<b>Title Link:</b>		<a href="http://www.envirostor.dtsc.ca.gov/public/final_documents2?global_id=37820003&amp;enforcement_id=6005441">http://www.envirostor.dtsc.ca.gov/public/final_documents2?global_id=37820003&amp;enforcement_id=6005441</a>				
<b>Area Name:</b>						
<b>Area Link:</b>						
<b>Sub Area:</b>						
<b>Sub Area Link:</b>						
<b>Document Type:</b>		Environmental Oversight Agreement				
<b>Date Completed:</b>		7/23/2001				
<b>Comments:</b>						
<b>Title:</b>		CEQA				
<b>Title Link:</b>		<a href="http://www.envirostor.dtsc.ca.gov/public/final_documents2?global_id=37820003&amp;enforcement_id=6005440">http://www.envirostor.dtsc.ca.gov/public/final_documents2?global_id=37820003&amp;enforcement_id=6005440</a>				
<b>Area Name:</b>						
<b>Area Link:</b>						
<b>Sub Area:</b>						
<b>Sub Area Link:</b>						
<b>Document Type:</b>		CEQA - Notice of Exemption				
<b>Date Completed:</b>		6/9/2005				
<b>Comments:</b>						
<b>Title:</b>		Site Certification				
<b>Title Link:</b>		<a href="http://www.envirostor.dtsc.ca.gov/public/final_documents2?global_id=37820003&amp;enforcement_id=6009106">http://www.envirostor.dtsc.ca.gov/public/final_documents2?global_id=37820003&amp;enforcement_id=6009106</a>				
<b>Area Name:</b>						
<b>Area Link:</b>						
<b>Sub Area:</b>						
<b>Sub Area Link:</b>						
<b>Document Type:</b>		Certification				
<b>Date Completed:</b>		4/3/2006				
<b>Comments:</b>						
<b>Title:</b>		Draft Removal Action Workplan				
<b>Title Link:</b>		<a href="http://www.envirostor.dtsc.ca.gov/public/final_documents2?global_id=37820003&amp;doc_id=6005445">http://www.envirostor.dtsc.ca.gov/public/final_documents2?global_id=37820003&amp;doc_id=6005445</a>				
<b>Area Name:</b>						
<b>Area Link:</b>						
<b>Sub Area:</b>						
<b>Sub Area Link:</b>						
<b>Document Type:</b>		Removal Action Workplan				
<b>Date Completed:</b>		12/17/2004				
<b>Comments:</b>						
<b>Title:</b>		Removal Action Completion Report				
<b>Title Link:</b>		<a href="http://www.envirostor.dtsc.ca.gov/public/final_documents2?global_id=37820003&amp;doc_id=6005444">http://www.envirostor.dtsc.ca.gov/public/final_documents2?global_id=37820003&amp;doc_id=6005444</a>				
<b>Area Name:</b>						
<b>Area Link:</b>						
<b>Sub Area:</b>						
<b>Sub Area Link:</b>						
<b>Document Type:</b>		Removal Action Completion Report				
<b>Date Completed:</b>		6/9/2005				
<b>Comments:</b>						

Map Key	Number of Records	Direction	Distance (mi/ft)	Elev/Diff (ft)	Site	DB
<b>Title:</b> Voluntary Clean-up Agreement <b>Title Link:</b> <a href="http://www.envirostor.dtsc.ca.gov/public/final_documents2?global_id=37820003&amp;enforcement_id=6005449">http://www.envirostor.dtsc.ca.gov/public/final_documents2?global_id=37820003&amp;enforcement_id=6005449</a> <b>Area Name:</b> <b>Area Link:</b> <b>Sub Area:</b> <b>Sub Area Link:</b> <b>Document Type:</b> Voluntary Cleanup Agreement <b>Date Completed:</b> 12/26/2003 <b>Comments:</b>						
<b>Title:</b> TM <b>Title Link:</b> <b>Area Name:</b> <b>Area Link:</b> <b>Sub Area:</b> <b>Sub Area Link:</b> <b>Document Type:</b> Preliminary Endangerment Assessment Workplan <b>Date Completed:</b> 11/15/2001 <b>Comments:</b>						
<b>Title:</b> Supplemental Site Investigation <b>Title Link:</b> <a href="http://www.envirostor.dtsc.ca.gov/public/final_documents2?global_id=37820003&amp;doc_id=6005447">http://www.envirostor.dtsc.ca.gov/public/final_documents2?global_id=37820003&amp;doc_id=6005447</a> <b>Area Name:</b> <b>Area Link:</b> <b>Sub Area:</b> <b>Sub Area Link:</b> <b>Document Type:</b> Supplemental Site Investigation Report <b>Date Completed:</b> 8/14/2003 <b>Comments:</b>						
<b>Title:</b> Preliminary Endangerment Assessment Report <b>Title Link:</b> <a href="http://www.envirostor.dtsc.ca.gov/public/final_documents2?global_id=37820003&amp;doc_id=6005443">http://www.envirostor.dtsc.ca.gov/public/final_documents2?global_id=37820003&amp;doc_id=6005443</a> <b>Area Name:</b> <b>Area Link:</b> <b>Sub Area:</b> <b>Sub Area Link:</b> <b>Document Type:</b> Preliminary Endangerment Assessment Report <b>Date Completed:</b> 2/3/2003 <b>Comments:</b>						

<a href="#">61</a>	1 of 1	N	0.24 / 1,269.45	93.99 / 55	BEACH CITIES POOL AND SPA 574 CROUCH ST, OCEANSIDE CA 92054 CA	SANDIEGO HAZ
<b>Record ID:</b> DEH2012-HUPFP-216131 <b>Facility Name:</b> BEACH CITIES POOL AND SPA <b>Facility City:</b> <b>Facility ZipCode:</b> <b>Facility Latitude:</b> <b>Facility Longitude:</b> <b>Facility Address:</b> 574 CROUCH ST, OCEANSIDE CA 92054 <b>GIS Facility Name:</b> <b>GIS Facility Address:</b>						
<b>GIS Record ID:</b> <b>GIS Facility City:</b> <b>GIS Facility ZipCode:</b> <b>GIS Fac Latitude:</b> <b>GIS Fac Longitude:</b>						

<a href="#">62</a>	1 of 2	WSW	0.24 / 1,277.24	29.23 / -10	EXPRESS GAS #29 1720 OCEANSIDE BL OCEANSIDE CA 920543454	CLEANUP SITES
<b>Global ID:</b> T0608156373 <b>Status:</b> COMPLETED - CASE CLOSED <b>Status Date:</b> 1991-10-21 00:00:00 <b>Site Code:</b> <b>Data Source:</b> Cleanup Program Sites from GeoTracker Search; Cleanup Sites from GeoTracker Cleanup Sites Data Download						
<b>Site Facility Type:</b> CLEANUP PROGRAM SITE <b>County:</b> SAN DIEGO <b>Latitude:</b> 33.1918211 <b>Longitude:</b> -117.3598922						

Cleanup Sites from GeoTracker Cleanup Sites Data Download - Facilities Detail

Map Key	Number of Records	Direction	Distance (mi/ft)	Elev/Diff (ft)	Site	DB
---------	-------------------	-----------	------------------	----------------	------	----

<b>RB Case Number:</b>		<b>CUF Case:</b>	NO
<b>Local Case Number:</b>	H20637-001	<b>Case Worker:</b>	
<b>Begin Date:</b>	1990-12-11 00:00:00	<b>File Location:</b>	Local Agency
<b>Stop Method:</b>			
<b>Lead Agency:</b>	SAN DIEGO COUNTY LOP		
<b>Local Agency:</b>			
<b>Potential COC:</b>			
<b>Potential Media of Concern:</b>			
<b>How Discovered:</b>			
<b>How Discovered Description:</b>			
<b>Stop Description:</b>			
<b>Calwater Watershed Name:</b>	Carlsbad - Loma Alta (904.10)		
<b>DWR GW Subbasin Name:</b>			
<b>Disadvantaged Community:</b>			
<b>Site History:</b>			

#### Cleanup Sites from GeoTracker Cleanup Sites Data Download - Regulatory Acitivity

<b>Action Type:</b>	ENFORCEMENT
<b>Date :</b>	2009-02-13 00:00:00
<b>Action:</b>	Notification - Public Notice of ROD/RAP/CAP

#### Cleanup Sites from GeoTracker Cleanup Sites Data Download - Status History

<b>Status:</b>	Completed - Case Closed
<b>Status Date:</b>	1991-10-21 00:00:00

<b>Status:</b>	Open - Case Begin Date
<b>Status Date:</b>	1990-12-11 00:00:00

#### Cleanup Program Sites from GeoTracker Search - Regulatory Profile(as of Jan 18, 2019)

<b>Project Status:</b>		<b>WDR Place Type:</b>	
<b>CUF Claim:</b>		<b>WDR File:</b>	
<b>CUF Priority Assign:</b>		<b>WDR Order:</b>	
<b>CUF Amount Paid:</b>		<b>File Location:</b>	LOCAL AGENCY
<b>User Defined Beneficial Use:</b>			
<b>Designated Beneficial Use:</b>	IND		
<b>Project Oversight Agencies:</b>			
<b>Report Link:</b>	<a href="http://geotracker.waterboards.ca.gov/profile_report?global_id=T0608156373">http://geotracker.waterboards.ca.gov/profile_report?global_id=T0608156373</a>		
<b>Cleanup Status Detail:</b>	COMPLETED - CASE CLOSED AS OF 10/21/1991		
<b>Cleanup History Link:</b>	<a href="http://geotracker.waterboards.ca.gov/profile_report_include?global_id=T0608156373&amp;tabname=regulatoryhistory">http://geotracker.waterboards.ca.gov/profile_report_include?global_id=T0608156373&amp;tabname=regulatoryhistory</a>		
<b>Potential COC:</b>	NONE SPECIFIED		
<b>Potential Media Of Concern:</b>	NONE SPECIFIED		
<b>DWR GW Sub Basin:</b>			
<b>Calwater Watershed Name:</b>	Carlsbad - Loma Alta (904.10)		
<b>Post Closure Site Management:</b>			
<b>Future Land Use:</b>			
<b>Cleanup Oversight Agencies:</b>	SAN DIEGO COUNTY LOP (LEAD) - CASE #: H20637-001 SAN DIEGO RWQCB (REGION 9)		

#### **Site History:**

No site history available

#### Cleanup Program Sites from GeoTracker Search - Regulatory Activities(as of Jan 18, 2019)

<b>Action Type:</b>	Notices
<b>Action Date:</b>	2/13/2009
<b>Received Issue Date:</b>	2/13/2009
<b>Action:</b>	Notification - Public Notice of ROD/RAP/CAP
<b>Doc Link:</b>	<a href="http://geotracker.waterboards.ca.gov/view_documents?global_id=T0608156373&amp;enforcement_id=6003281&amp;template=ENFORCEMENT">http://geotracker.waterboards.ca.gov/view_documents?global_id=T0608156373&amp;enforcement_id=6003281&amp;template=ENFORCEMENT</a>

Map Key	Number of Records	Direction	Distance (mi/ft)	Elev/Diff (ft)	Site	DB
---------	-------------------	-----------	------------------	----------------	------	----

**Title Description Comments:**

CORRECTIVE ACTION -- 2-13-09

**Cleanup Program Sites from GeoTracker Search - Documents(as of Jan 18, 2019)**

**Document Type:** Site Documents  
**Document Date:** 2/13/2009  
**Submitted:**  
**Submitted By:** KATHY L. DENK (REGULATOR)  
**Size :**  
**Title:** CORRECTIVE ACTION -- 2-13-09  
**Title Link:** [http://geotracker.waterboards.ca.gov/view\\_documents?global\\_id=T0608156373&enforcement\\_id=6003281](http://geotracker.waterboards.ca.gov/view_documents?global_id=T0608156373&enforcement_id=6003281)  
**Type:** NOTIFICATION - PUBLIC NOTICE OF ROD/RAP/CAP

**Cleanup Program Sites from GeoTracker Search - Cleanup Action Report(as of Jan 18, 2019)**

**Status:** Completed - Case Closed  
**Date :** 10/21/1991

**Status:** Open - Case Begin Date  
**Date :** 12/11/1990

<a href="#">62</a>	2 of 2	WSW	0.24 / 1,277.24	29.23 / -10	EXPRESS GAS #29 1720 OCEANSIDE BL OCEANSIDE CA 920543454	LUST
--------------------	--------	-----	--------------------	----------------	--	------

**Global ID:** T0607300730  
**Status:** COMPLETED - CASE CLOSED  
**Status Date:** 2009-10-21 00:00:00  
**Case Type:** LUST CLEANUP SITE  
**Date Source:** LUST Cleanup Sites from GeoTracker Search; LUST Cleanup Sites from GeoTracker Cleanup Sites Data Download

**County:** SAN DIEGO  
**Latitude:** 33.1918268  
**Longitude:** -117.3598806

**LUST Cleanup Sites from GeoTracker Cleanup Sites Data Download - Facilities Detail**

**RB Case No:** 9UT1955  
**Local Case No:** H20637-002  
**Begin Date:** 1991-05-21 00:00:00  
**Lead Agency:** SAN DIEGO COUNTY LOP  
**Local Agency:** SAN DIEGO COUNTY LOP  
**CUF Case:** YES  
**Potential Media of Concern:** Other Groundwater (uses other than drinking water)  
**How Discovered Description:** TANK REMOVAL  
**Calwater Watershed Name:** Carlsbad - Loma Alta (904.10)  
**DWR GW Subbasin Name:**  
**Disadvantaged Community:**  
**Site History:**

**Potential COC:** Gasoline  
**How Discovered:** Tank Closure  
**Stop Method:** Close and Remove Tank  
**Stop Description:** CLOSE AND REMOVE TANK  
**Case Worker:** KH  
**File Location:** Local Agency

The site was operated as an Express Gas Station until May 1991. Case H20637-002 was opened following discovery of a fuel release during the removal of three, 10,000-gallon, underground storage tank (UST) systems in May 1991. Case H20637-003 was subsequently opened following the detection of an additional release associated with the removal a 550-gallon, waste oil tank in January 1995. Site investigation has continued from the time of the initial UST system removals through June 1, 1997, and has included the drilling of 27 exploratory borings, the installation of 10 groundwater monitoring wells, eight groundwater extraction wells, five vertical vapor extraction wells, 12 horizontal vapor extraction wells and 10 air sparge wells. The site geology consists of alluvial deposits associated with Loma Alta Creek, which is located approximately 800 feet south of the site. The alluvial deposits generally consist of alternating silty fine sands and fine sandy clays. Site investigations to date have identified significant soil and groundwater impacts in the area of the former tanks. Impacted soil extends 12 feet below ground surface (bgs). The volume of petroleum hydrocarbon impacted soil was estimated to be approximately 5,600 cubic yards (yd3). Enecotech Southwest (ES) estimated the total mass of petroleum hydrocarbons in place to be approximately 97,000 pounds prior to implementation of the site remediation systems. Groundwater was encountered at depths ranging from 4.5 to 12 feet bgs with the water table fluctuating approximately three feet over the 18 years the site has been monitored. The groundwater gradient has consistently been to the west-southwest. Groundwater impacts, although primarily occurring beneath the subject property, extend to the south beneath Oceanside Boulevard and the North County Transit District's rail right-of-way. The greatest petroleum hydrocarbon impacts to soil and groundwater were found in the area of the former UST systems. No free product was observed. The primary contaminants of concern (COCs) were those compounds related to petroleum hydrocarbons. The COCs are benzene, toluene, ethylbenzene, xylene and methyl-tert-butyl ether (MTBE). In the early stages of the remediation system design low levels of chlorinated hydrocarbons were also identified in groundwater by ES. The secondary COCs related to the chlorinate hydrocarbons are 1,2-dichloroethane (1,2-DCA), 1,2-dichloropropane, cis-1,2-dichloroethene, tetrachloroethene (PCE), trans-1,2,-

Map Key	Number of Records	Direction	Distance (mi/ft)	Elev/Diff (ft)	Site	DB
---------	-------------------	-----------	------------------	----------------	------	----

dichloroethene, trichloroethene (TCE) and vinyl chloride. ES felt that these low level impacts would be mitigated by operation of the proposed vapor extraction and groundwater remediation systems. The vapor extraction system operated from September 8, 1997, through January 8, 2001. The air sparge system operated from November 27, 1998, through January 8, 2001. These systems recovered an estimated 61,565 pounds of petroleum hydrocarbons. The groundwater extraction treatment system (GWTS) operated from November 18, 1997, through January 8, 2001. This system recovered 7,537,700 gallons of impacted groundwater. This water was treated and discharged to the storm drain under permit from the RWQCB (Order #96-41). No estimate has been made regarding the mass of petroleum and chlorinated hydrocarbons removed by the GWTS. Following the shutdown of the remediation systems, post-remedial monitoring took place from February 2001 through June 2008. In May 2008, verification borings were advanced to document the residual impacts of both petroleum and chlorinated hydrocarbons to soil. The existing monitoring wells were sampled to ascertain COC concentrations. These results are presented in the Corrective Action Plan (CAP) dated December 10, 2008. A vapor risk assessment was completed in which ES concluded that the residual soil and groundwater impacts remaining on site do not pose a risk to occupants of existing site buildings. Even though the site is located in a groundwater basin where the designated beneficial use is for industrial supply, Groundwater & Environmental Services (GES), formerly ES, conservatively used the drinking water maximum contaminant levels (MCLs) for drinking water as the applicable cleanup goals. Data evaluation and trend analyses of groundwater data collected since the shutdown of the remediation systems indicate that MTBE will reach its MCL in 47 years. TCE and cis-1,2-DCE will reach their MCLs in 46 years and 195 years, respectively. It should be noted that the trend analyses have demonstrated that the dissolved plume is stable and not migrating. According to GES, the distribution of residual contamination and the trend analyses have demonstrated that natural attenuation is an effective mitigation measure for the site. Since the beneficial uses of groundwater do not include the use of the water as a drinking water supply, the stability of the dissolved plume and the projected timeframe to reach the stated cleanup goals are protective to human health, water quality, and the environment. DEH concurs with GES' recommendation for the closure of this case.

#### Regulatory Activity

**Action Type:** ENFORCEMENT  
**Date :** 2010-02-25 00:00:00  
**Action:** Clean Up Fund - Case Closure Review Summary Report (RSR)

**Action Type:** ENFORCEMENT  
**Date :** 2009-10-23 00:00:00  
**Action:** Closure/No Further Action Letter

**Action Type:** ENFORCEMENT  
**Date :** 2009-07-08 00:00:00  
**Action:** Letter - Notice

**Action Type:** ENFORCEMENT  
**Date :** 2009-04-23 00:00:00  
**Action:** Notification - Public Notice of ROD/RAP/CAP

**Action Type:** ENFORCEMENT  
**Date :** 2009-02-13 00:00:00  
**Action:** Notification - Public Notice of ROD/RAP/CAP

**Action Type:** ENFORCEMENT  
**Date :** 2001-08-08 00:00:00  
**Action:** Staff Letter

**Action Type:** REMEDIATION  
**Date :** 1998-11-27 00:00:00  
**Action:** In Situ Physical/Chemical Treatment (other than SVE)

**Action Type:** REMEDIATION  
**Date :** 1997-11-18 00:00:00  
**Action:** Pump & Treat (P&T) Groundwater

**Action Type:** REMEDIATION  
**Date :** 1997-09-18 00:00:00  
**Action:** Soil Vapor Extraction (SVE)

**Action Type:** ENFORCEMENT  
**Date :** 1991-06-10 00:00:00  
**Action:** Notice of Responsibility

**Action Type:** Other  
**Date :** 1991-05-21 00:00:00  
**Action:** Leak Stopped

**Action Type:** Other  
**Date :** 1991-05-21 00:00:00

Map Key	Number of Records	Direction	Distance (mi/ft)	Elev/Diff (ft)	Site	DB
---------	-------------------	-----------	------------------	----------------	------	----

Action:	Leak Discovery
Action Type:	Other
Date :	1991-05-21 00:00:00
Action:	Leak Began
Action Type:	Other
Date :	1991-05-21 00:00:00
Action:	Leak Reported

**Regulatory Contacts**

Contact Type:	Local Agency Caseworker	Address:	P.O. Box 129261
Contact Name:	KEVIN HEATON	Email:	kevin.heaton@sdcounty.ca.gov
City:	San Diego	Phone No:	
Organization Name:	SAN DIEGO COUNTY LOP		

**Status History**

Status:	Completed - Case Closed
Status Date:	2009-10-21 00:00:00
Status:	Open - Verification Monitoring
Status Date:	2001-01-08 00:00:00
Status:	Open - Case Begin Date
Status Date:	1991-05-21 00:00:00

**LUST Cleanup Sites from GeoTracker Search - Regulatory Profile (as of Jan 18, 2019)**

Site Facility Name:	EXPRESS GAS #29	Address:	1720 OCEANSIDE BL
Site Facility Type:	LUST CLEANUP SITE	City:	OCEANSIDE
Cleanup Status:	COMPLETED - CASE CLOSED	Zip:	920543454
Project Status:		County:	SAN DIEGO
Potential COC:	GASOLINE	CUF Claim:	2926
WDR Place Type:		CUF Priority Assig:	C
WDR File:		CUF Amount Paid:	\$1,052,099
WDR Order:			
File Location:	LOCAL AGENCY		
Designated Beneficial Use:	IND		
Project Oversight Agencies:			
Report Link:	<a href="http://geotracker.waterboards.ca.gov/profile_report?global_id=T0607300730">http://geotracker.waterboards.ca.gov/profile_report?global_id=T0607300730</a>		
Cleanup Status Detail:	COMPLETED - CASE CLOSED AS OF 10/21/2009		
Cleanup History Link:	<a href="http://geotracker.waterboards.ca.gov/profile_report_include?global_id=T0607300730&amp;tabname=regulatoryhistory">http://geotracker.waterboards.ca.gov/profile_report_include?global_id=T0607300730&amp;tabname=regulatoryhistory</a>		
Potential Media of Concern:	OTHER GROUNDWATER (USES OTHER THAN DRINKING WATER)		
User Defined Beneficial Use:	GW - INDUSTRIAL SERVICE WATER SUPPLY (IND), SW - INDUSTRIAL SERVICE SUPPLY, SW - NON-CONTACT WATER RECREATION, SW - WARM FRESHWATER HABITAT, SW - WATER CONTACT RECREATION, SW - WILDLIFE HABITAT		
DWR GW Sub Basin:			
Calwater Watershed Name:	Carlsbad - Loma Alta (904.10)		
Post Closure Site Management:			
Future Land Use:			
Cleanup Oversight Agencies:	SAN DIEGO COUNTY LOP (LEAD) - CASE #: H20637-002 CASEWORKER: KEVIN HEATON SAN DIEGO RWQCB (REGION 9) - CASE #: 9UT1955		

**Site History:**

The site was operated as an Express Gas Station until May 1991. Case H20637-002 was opened following discovery of a fuel release during the removal of three, 10,000-gallon, underground storage tank (UST) systems in May 1991. Case H20637-003 was subsequently opened following the detection of an additional release associated with the removal a 550-gallon, waste oil tank in January 1995. Site investigation has continued from the time of the initial UST system removals through June 1, 1997, and has included the drilling of 27 exploratory borings, the installation of 10 groundwater monitoring wells, eight groundwater extraction wells, five vertical vapor extraction wells, 12 horizontal vapor extraction wells and 10 air sparge wells.

The site geology consists of alluvial deposits associated with Loma Alta Creek, which is located approximately 800 feet south of the site. The alluvial deposits generally consist of alternating silty fine sands and fine sandy clays.



Map Key	Number of Records	Direction	Distance (mi/ft)	Elev/Diff (ft)	Site	DB
---------	-------------------	-----------	------------------	----------------	------	----

Site investigations to date have identified significant soil and groundwater impacts in the area of the former tanks. Impacted soil extends 12 feet below ground surface (bgs). The volume of petroleum hydrocarbon impacted soil was estimated to be approximately 5,600 cubic yards (yd3). Enecotech Southwest (ES) estimated the total mass of petroleum hydrocarbons in place to be approximately 97,000 pounds prior to implementation of the site remediation systems.

Groundwater was encountered at depths ranging from 4.5 to 12 feet bgs with the water table fluctuating approximately three feet over the 18 years the site has been monitored. The groundwater gradient has consistently been to the west-southwest. Groundwater impacts, although primarily occurring beneath the subject property, extend to the south beneath Oceanside Boulevard and the North County Transit District's rail right-of-way. The greatest petroleum hydrocarbon impacts to soil and groundwater were found in the area of the former UST systems. No free product was observed. The primary contaminants of concern (COCs) were those compounds related to petroleum hydrocarbons. The COCs are benzene, toluene, ethylbenzene, xylene and methyl-tert-butyl ether (MTBE). In the early stages of the remediation system design low levels of chlorinated hydrocarbons were also identified in groundwater by ES. The secondary COCs related to the chlorinate hydrocarbons are 1,2-dichloroethane (1,2-DCA), 1,2-dichloropropane, cis-1,2-dichloroethene, tetrachloroethene (PCE), trans-1,2-dichloroethene, trichloroethene (TCE) and vinyl chloride. ES felt that these low level impacts would be mitigated by operation of the proposed vapor extraction and groundwater remediation systems.

The vapor extraction system operated from September 8, 1997, through January 8, 2001. The air sparge system operated from November 27, 1998, through January 8, 2001. These systems recovered an estimated 61,565 pounds of petroleum hydrocarbons. The groundwater extraction treatment system (GWTS) operated from November 18, 1997, through January 8, 2001. This system recovered 7,537,700 gallons of impacted groundwater. This water was treated and discharged to the storm drain under permit from the RWQCB (Order #96-41). No estimate has been made regarding the mass of petroleum and chlorinated hydrocarbons removed by the GWTS.

Following the shutdown of the remediation systems, post-remedial monitoring took place from February 2001 through June 2008. In May 2008, verification borings were advanced to document the residual impacts of both petroleum and chlorinated hydrocarbons to soil. The existing monitoring wells were sampled to ascertain COC concentrations. These results are presented in the Corrective Action Plan (CAP) dated December 10, 2008.

A vapor risk assessment was completed in which ES concluded that the residual soil and groundwater impacts remaining on site do not pose a risk to occupants of existing site buildings.

Even though the site is located in a groundwater basin where the designated beneficial use is for industrial supply, Groundwater & Environmental Services (GES), formerly ES, conservatively used the drinking water maximum contaminant levels (MCLs) for drinking water as the applicable cleanup goals. Data evaluation and trend analyses of groundwater data collected since the shutdown of the remediation systems indicate that MTBE will reach its MCL in 47 years. TCE and cis-1,2-DCE will reach their MCLs in 46 years and 195 years, respectively. It should be noted that the trend analyses have demonstrated that the dissolved plume is stable and not migrating.

According to GES, the distribution of residual contamination and the trend analyses have demonstrated that natural attenuation is an effective mitigation measure for the site. Since the beneficial uses of groundwater do not include the use of the water as a drinking water supply, the stability of the dissolved plume and the projected the timeframe to reach the stated cleanup goals are protective to human health, water quality, and the environment. DEH concurs with GES' recommendation for the closure of this case.

#### LUST Cleanup Sites from GeoTracker Search - Cleanup Status History (as of Jan 18, 2019)

**Status:** Completed - Case Closed  
**Date :** 10/21/2009

**Status:** Open - Verification Monitoring  
**Date :** 1/8/2001

**Status:** Open - Case Begin Date  
**Date :** 5/21/1991

#### LUST Cleanup Sites from GeoTracker Search - Cleanup Action (as of Jan 18, 2019)

**Action Type:** IN SITU PHYSICAL/CHEMICAL TREATMENT (OTHER THAN SVE) **Begin Date:** 11/27/1998

**Phase:** **End Date:** 1/8/2001

**Contaminant Mass Removed:**  
**Description:** System run in conjunction with VE and PT systems.

**Action Type:** PUMP & TREAT (P&T) GROUNDWATER **Begin Date:** 11/18/1997

**Phase:** Water **End Date:** 1/8/2001

**Contaminant Mass Removed:** 7,537,700 Gallons

**Description:**

**Action Type:** SOIL VAPOR EXTRACTION (SVE) **Begin Date:** 9/18/1997

**Phase:** Other (See Description) **End Date:** 1/8/2001

**Contaminant Mass Removed:** 61,565 Pounds

**Description:**

Map Key	Number of Records	Direction	Distance (mi/ft)	Elev/Diff (ft)	Site	DB
---------	-------------------	-----------	------------------	----------------	------	----

**LUST Cleanup Sites from GeoTracker Search - Regulatory Activities (as of Jan 18, 2019)**

**Action Type:** Other Regulatory Actions  
**Action Date:** 10/23/2009  
**Received Issue Date:** 10/23/2009  
**Action:** Closure/No Further Action Letter  
**Doc Link:** [http://geotracker.waterboards.ca.gov/view\\_documents?global\\_id=T0607300730&enforcement\\_id=6033874&template=ENFORCEMENT](http://geotracker.waterboards.ca.gov/view_documents?global_id=T0607300730&enforcement_id=6033874&template=ENFORCEMENT)

**Title Description Comments:**

Case Closure Letter

**Action Type:** Notices  
**Action Date:** 7/8/2009  
**Received Issue Date:** 7/8/2009  
**Action:** Letter - Notice  
**Doc Link:** [http://geotracker.waterboards.ca.gov/view\\_documents?global\\_id=T0607300730&enforcement\\_id=6021556&template=ENFORCEMENT](http://geotracker.waterboards.ca.gov/view_documents?global_id=T0607300730&enforcement_id=6021556&template=ENFORCEMENT)

**Title Description Comments:**

GW Monitoring Reduction Letter

**Action Type:** Notices  
**Action Date:** 4/23/2009  
**Received Issue Date:** 4/23/2009  
**Action:** Notification - Public Notice of ROD/RAP/CAP  
**Doc Link:** [http://geotracker.waterboards.ca.gov/view\\_documents?global\\_id=T0607300730&enforcement\\_id=6013585&template=ENFORCEMENT](http://geotracker.waterboards.ca.gov/view_documents?global_id=T0607300730&enforcement_id=6013585&template=ENFORCEMENT)

**Title Description Comments:**

Corrective Action

**Action Type:** Response Requested - Reports  
**Action Date:** 3/27/2009  
**Received Issue Date:** 3/27/2009  
**Action:** Clean Up Fund - 5-Year Review Summary  
**Doc Link:**

**Title Description Comments:**

DEH Comments on Preliminary 5-year review

**Action Type:** Notices  
**Action Date:** 2/13/2009  
**Received Issue Date:** 2/13/2009  
**Action:** Notification - Public Notice of ROD/RAP/CAP  
**Doc Link:** [http://geotracker.waterboards.ca.gov/view\\_documents?global\\_id=T0607300730&enforcement\\_id=6003282&template=ENFORCEMENT](http://geotracker.waterboards.ca.gov/view_documents?global_id=T0607300730&enforcement_id=6003282&template=ENFORCEMENT)

**Title Description Comments:**

CORRECTIVE ACTION

**Action Type:** Other Regulatory Actions  
**Action Date:** 8/8/2001  
**Received Issue Date:** 8/8/2001  
**Action:** Staff Letter  
**Doc Link:**

**Title Description Comments:**

WARNING LETTER / RWQCB

**Action Type:** Notices  
**Action Date:** 6/10/1991

Map Key	Number of Records	Direction	Distance (mi/ft)	Elev/Diff (ft)	Site	DB
Received Issue Date:		6/10/1991				
Action:		Notice of Responsibility				
Doc Link:						
Title Description Comments:						
NOTICE OF REIMBURSEMENT / LOCAL						
Action Type:		Cleanup Action				
Action Date:		11/27/1998				
Received Issue Date:						
Action:		In Situ Physical/Chemical Treatment (other than SVE)				
Doc Link:						
Title Description Comments:						
System run in conjunction with VE and PT systems.						
Action Type:		Cleanup Action				
Action Date:		11/18/1997				
Received Issue Date:						
Action:		Pump & Treat (P&T) Groundwater				
Doc Link:						
Title Description Comments:						
Action Type:		Cleanup Action				
Action Date:		9/18/1997				
Received Issue Date:						
Action:		Soil Vapor Extraction (SVE)				
Doc Link:						
Title Description Comments:						
Action Type:		Leak Action				
Action Date:		5/21/1991				
Received Issue Date:						
Action:		Leak Began				
Doc Link:						
Title Description Comments:						
Action Type:		Leak Action				
Action Date:		5/21/1991				
Received Issue Date:						
Action:		Leak Discovery				
Doc Link:						
Title Description Comments:						
Action Type:		Leak Action				
Action Date:		5/21/1991				
Received Issue Date:						
Action:		Leak Stopped				
Doc Link:						
Title Description Comments:						
Action Type:		Leak Action				
Action Date:		5/21/1991				
Received Issue Date:						
Action:		Leak Reported				
Doc Link:						
Title Description Comments:						

**LUST Cleanup Sites from GeoTracker Search - Documents (as of Jan 18, 2019)**

**Document Type:** Site Documents **Size :**

Map Key	Number of Records	Direction	Distance (mi/ft)	Elev/Diff (ft)	Site	DB
<b>Document Date:</b>	10/23/2009				<b>Submitted By:</b> KEVIN HEATON (REGULATOR)	
<b>Type:</b>	CLOSURE/NO FURTHER ACTION LETTER				<b>Submitted:</b>	
<b>Title:</b>	CASE CLOSURE LETTER					
<b>Title Link:</b>	http://geotracker.waterboards.ca.gov/view_documents?global_id=T0607300730&enforcement_id=6033874					
<b>Document Type:</b>	Site Documents				<b>Size :</b>	
<b>Document Date:</b>	7/8/2009				<b>Submitted By:</b> KEVIN HEATON (REGULATOR)	
<b>Type:</b>	LETTER - NOTICE				<b>Submitted:</b>	
<b>Title:</b>	GW MONITORING REDUCTION LETTER					
<b>Title Link:</b>	http://geotracker.waterboards.ca.gov/view_documents?global_id=T0607300730&enforcement_id=6021556					
<b>Document Type:</b>	Site Documents				<b>Size :</b>	
<b>Document Date:</b>	4/23/2009				<b>Submitted By:</b> KEVIN HEATON (REGULATOR)	
<b>Type:</b>	NOTIFICATION - PUBLIC NOTICE OF ROD/RAP/CAP				<b>Submitted:</b>	
<b>Title:</b>	CORRECTIVE ACTION					
<b>Title Link:</b>	http://geotracker.waterboards.ca.gov/view_documents?global_id=T0607300730&enforcement_id=6013585					
<b>Document Type:</b>	Site Documents				<b>Size :</b>	
<b>Document Date:</b>	2/13/2009				<b>Submitted By:</b> KATHY L. DENK (REGULATOR)	
<b>Type:</b>	NOTIFICATION - PUBLIC NOTICE OF ROD/RAP/CAP				<b>Submitted:</b>	
<b>Title:</b>	CORRECTIVE ACTION					
<b>Title Link:</b>	http://geotracker.waterboards.ca.gov/view_documents?global_id=T0607300730&enforcement_id=6003282					

[63](#)

1 of 4

WSW

0.25 /  
1,312.66

27.13 /  
-12

**Ralphs Grocery #109**  
**1702 OCEANSIDE BLVD,**  
**OCEANSIDE, CA 92054**  
**OCEANSIDE CA 92054**

**SANDIEGO**  
**HAZ**

<b>Record ID:</b>	DEH2009-HUPFP-211204	<b>GIS Record ID:</b>	DEH2009-HUPFP-211204
<b>Facility Name:</b>		<b>GIS Facility City:</b>	OCEANSIDE
<b>Facility City:</b>		<b>GIS Facility ZipCode:</b>	92054
<b>Facility ZipCode:</b>		<b>GIS Fac Latitude:</b>	33.1925495565042
<b>Facility Latitude:</b>		<b>GIS Fac Longitude:</b>	-117.360536882256
<b>Facility Longitude:</b>			
<b>Facility Address:</b>			
<b>GIS Facility Name:</b>	Ralphs Grocery #109		
<b>GIS Facility Address:</b>	1702 OCEANSIDE BLVD, OCEANSIDE, CA 92054		

#### HMD Permits REST Data

<b>GIS Facility ID:</b>		<b>Status:</b>	
<b>GIS CERS ID:</b>	10160533	<b>ER Contact:</b>	
<b>GIS Record Type:</b>	LUEG-DEH/HMD/UPFP/Facility	<b>ER Con Work Ph:</b>	
<b>Per Type:</b>		<b>Census Tract:</b>	185.09
<b>Per Sub Type:</b>		<b>Parcel Zip:</b>	92054
<b>Per Cat:</b>		<b>Community:</b>	Oceanside
<b>Record Status:</b>	Permit Suspended	<b>Jurisdiction:</b>	OCEANSIDE
<b>HW Tier:</b>	Not Applicable	<b>Basin No:</b>	904.1
<b>LRG QTY MW Gener:</b>	No	<b>BOS Dist:</b>	5
<b>EPA ID No:</b>	CAD981583990	<b>Tbpg Grid:</b>	1106 C 1
<b>RMP CAL ARP:</b>		<b>Insp Dist:</b>	HN002
<b>Tank Owner:</b>		<b>Feature ID:</b>	1510111000
<b>SIC Code:</b>	5411	<b>X Coord:</b>	6221933.643
<b>NAICS Code:</b>	447110	<b>Y Coord:</b>	2015495.58
<b>Disclose Qty Haz Mat:</b>	Y	<b>Kiva Per Typ:</b>	HK07 211204
<b>Exp Date:</b>		<b>Agency Name:</b>	COSD
<b>Open Date:</b>		<b>Point X:</b>	6221933.64295
<b>Own/Operate USTs :</b>		<b>Point Y:</b>	2015495.57989
<b>UST Facility:</b>		<b>Lat GS84:</b>	33.1923762
<b>Total No USTs:</b>		<b>Lon GS84:</b>	-117.3605733
<b>No of Tanks:</b>	0	<b>Loc Name:</b>	
<b>Own Oper APS:</b>	N	<b>Score:</b>	
<b>Tot APSA Cap:</b>		<b>Match Type:</b>	
<b>Capacity LR:</b>		<b>Side:</b>	
<b>Haz Waste G:</b>		<b>X Map Coord:</b>	

Map Key	Number of Records	Direction	Distance (mi/ft)	Elev/Diff (ft)	Site	DB
Recycle100:	N				Y Map Coord:	
Onsite Haz Waste Tre:	N				User Fld:	
RCRA LRG Qty:	N				Addr Type:	
Haz Wst Coll Site:	N				ARC Address:	
Accept Offs:	No				ARC City:	
Universal Waste Han:	No				ARC Zipcode:	
Toxic Gas:	No				ARC State:	
Hazmat EHS:	N				ARC APN:	
Hazmat Rad:	No				Zip:	
Haz Waste Rad:	N				Farm Nursery:	No
Haz Waste EHS:	N				Indian or Territory:	
Full Name:	Ralphs Grocery Company				County ID:	
Email Perm:					Bill Code 2:	
Phone Perm:	(310) 884-9000				Bill Code 3:	
Sfte Address:					Univ Waste Gen Type:	Not Applicable
Parcel No:	151-011-10-00					
Record Ali:	Unified Program Facility Permit					
Address:						
Business Type:	Retail Stores					
Bill Code:						
ER Con Name:						
ER Con Title:						
Water Purv:	OCEANSIDE					
Fire Agency:	OCEANSIDE					
Geo SRC:	Mapped to record APN/Parcel center XY					
Match Addr:						

<a href="#">63</a>	2 of 4	WSW	0.25 / 1,312.66	27.13 / -12	RALPHS GROCERY CO #109 1702 OCEANSIDE BL, OCEANSIDE, 92054-3454 CA	SANDIEGO HAZ
Record ID:	DEH2002-HUPFP-123015				GIS Record ID:	
Facility Name:	RALPHS GROCERY CO #109				GIS Facility City:	
Facility City:					GIS Facility ZipCode:	
Facility ZipCode:					GIS Fac Latitude:	
Facility Latitude:					GIS Fac Longitude:	
Facility Longitude:						
Facility Address:	1702 OCEANSIDE BL, OCEANSIDE, 92054-3454					
GIS Facility Name:						
GIS Facility Address:						

<a href="#">63</a>	3 of 4	WSW	0.25 / 1,312.66	27.13 / -12	BIG LOTS 4676 OCEANSIDE 1702 OCEANSIDE BLVD RALPH'S OCEANSIDE CENTER OCEANSIDE CA 92054	RCRA CESQG
EPA Handler ID:	CAR000288787					
Gen Status Universe:	Conditionally Exempt Small Quantity Generator					
Contact Name:	WILLIS D ARRINGTON					
Contact Address:	1702 , OCEANSIDE BLVD , RALPH'S OCEANSIDE CENTER , OCEANSIDE , CA, 92054 , US					
Contact Phone No and Ext:	614-278-2708					
Contact Email:	WARRINGT@BIGLOTS.COM					
Contact Country:	US					
County Name:	SAN DIEGO					
EPA Region:	09					
Land Type:	Private					
Receive Date:	20181001					

#### Violation/Evaluation Summary

**Note:** NO RECORDS: As of June 2019, there are no Compliance Monitoring and Enforcement (violation) records associated with this facility (EPA ID).

#### Handler Summary

Map Key	Number of Records	Direction	Distance (mi/ft)	Elev/Diff (ft)	Site	DB
---------	-------------------	-----------	------------------	----------------	------	----

Importer Activity:	No
Mixed Waste Generator:	No
Transporter Activity:	No
Transfer Facility:	No
Onsite Burner Exemption:	No
Furnace Exemption:	No
Underground Injection Activity:	No
Commercial TSD:	No
Used Oil Transporter:	No
Used Oil Transfer Facility:	No
Used Oil Processor:	No
Used Oil Refiner:	No
Used Oil Burner:	No
Used Oil Market Burner:	No
Used Oil Spec Marketer:	No

**Hazardous Waste Handler Details**

Sequence No:	1
Receive Date:	20181001
Handler Name:	BIG LOTS 4676 OCEANSIDE
Generator Status Universe:	Conditionally Exempt Small Quantity Generator
Source Type:	Notification

**Waste Code Details**

Hazardous Waste Code:	331
Waste Code Description:	Off-specification, aged, or surplus organics
Hazardous Waste Code:	D001
Waste Code Description:	IGNITABLE WASTE
Hazardous Waste Code:	D002
Waste Code Description:	CORROSIVE WASTE
Hazardous Waste Code:	D003
Waste Code Description:	REACTIVE WASTE

**Owner/Operator Details**

Owner/Operator Ind:	Current Operator	Street No:	1702
Type:	Private	Street 1:	OCEANSIDE BLVD
Name:	PNS STORES, INC.	Street 2:	RALPH'S OCEANSIDE CENTER
Date Became Current:		City:	OCEANSIDE
Date Ended Current:		State:	CA
Phone:	760-453-0661	Country:	US
Source Type:	Notification	Zip Code:	92054
Owner/Operator Ind:	Current Owner	Street No:	2330
Type:	Private	Street 1:	CALIFORNIA BLVD
Name:	CASITAS OCEANSIDE THREE LP C/O PACIFICA COMPANIES	Street 2:	
Date Became Current:		City:	NAPA
Date Ended Current:		State:	CA
Phone:	707-224-8100	Country:	US
Source Type:	Notification	Zip Code:	94559

<a href="#">63</a>	4 of 4	WSW	0.25 / 1,312.66	27.13 / -12	BIG LOTS 1702 OCEANSIDE BLVD OCEANSIDE CA 92054	RCRA NON GEN
--------------------	--------	-----	--------------------	----------------	---	-----------------

EPA Handler ID:	CAL000440208
Gen Status Universe:	No Report
Contact Name:	DAYNE HINOJOSA

Map Key	Number of Records	Direction	Distance (mi/ft)	Elev/Diff (ft)	Site	DB
<b>Contact Address:</b>		19331 SOLEDAD CANYON RD , , CANYON COUNTRY , CA, 91351 ,				
<b>Contact Phone No and Ext:</b>		661-309-9054				
<b>Contact Email:</b>		DHONQJOS@BIGLOTS.COM				
<b>Contact Country:</b>						
<b>County Name:</b>		SAN DIEGO				
<b>EPA Region:</b>		09				
<b>Land Type:</b>						
<b>Receive Date:</b>		20181026				
<b><u>Violation/Evaluation Summary</u></b>						
<b>Note:</b>		NO RECORDS: As of June 2019, there are no Compliance Monitoring and Enforcement (violation) records associated with this facility (EPA ID).				
<b><u>Handler Summary</u></b>						
<b>Importer Activity:</b>		No				
<b>Mixed Waste Generator:</b>		No				
<b>Transporter Activity:</b>		Yes				
<b>Transfer Facility:</b>		No				
<b>Onsite Burner Exemption:</b>		No				
<b>Furnace Exemption:</b>		No				
<b>Underground Injection Activity:</b>		No				
<b>Commercial TSD:</b>		No				
<b>Used Oil Transporter:</b>		No				
<b>Used Oil Transfer Facility:</b>		No				
<b>Used Oil Processor:</b>		No				
<b>Used Oil Refiner:</b>		No				
<b>Used Oil Burner:</b>		No				
<b>Used Oil Market Burner:</b>		No				
<b>Used Oil Spec Marketer:</b>		No				
<b><u>Hazardous Waste Handler Details</u></b>						
<b>Sequence No:</b>		1				
<b>Receive Date:</b>		20181026				
<b>Handler Name:</b>		BIG LOTS				
<b>Generator Status Universe:</b>		No Report				
<b>Source Type:</b>		Implementer				
<b><u>Owner/Operator Details</u></b>						
<b>Owner/Operator Ind:</b>		Current Owner			<b>Street No:</b>	
<b>Type:</b>		Other			<b>Street 1:</b>	
<b>Name:</b>		BIG LOTS INC			<b>Street 2:</b>	
<b>Date Became Current:</b>					<b>City:</b>	
<b>Date Ended Current:</b>					<b>State:</b>	
<b>Phone:</b>		614-278-2708			<b>Country:</b>	
<b>Source Type:</b>		Implementer			<b>Zip Code:</b>	
<b>Owner/Operator Ind:</b>		Current Operator			<b>Street No:</b>	
<b>Type:</b>		Other			<b>Street 1:</b>	
<b>Name:</b>		DAYNE HINOJOSA			<b>Street 2:</b>	
<b>Date Became Current:</b>					<b>City:</b>	
<b>Date Ended Current:</b>					<b>State:</b>	
<b>Phone:</b>		661-309-9054			<b>Country:</b>	
<b>Source Type:</b>		Implementer			<b>Zip Code:</b>	
<a href="#">64</a>	1 of 5	WSW	0.30 / 1,593.08	33.22 / -6	EXPRESS GAS #29 1720 OCEANSIDE BLVD, OCEANSIDE, CA 92054 OCEANSIDE CA	SAN DIEGO LOP



Map Key	Number of Records	Direction	Distance (mi/ft)	Elev/Diff (ft)	Site	DB
<div> <div> <b>SWRCB Global ID:</b> T0607300730  <b>Record ID:</b> DEH1991-LSAM-H20637-002  <b>Record Status:</b> Completed  <b>Opened Date:</b> 5/21/1991  <b>Case Type:</b> LOP - Local Oversight Program  <b>Historical Name:</b> EXPRESS GAS  <b>Lead Agency:</b> DEH/SAM  <b>Lead Agency Date:</b> 5/21/1991  <b>Funding:</b> S - LOP State Fund  <b>Fire Agency:</b> OCEANSIDE  <b>Water Purveyor:</b> OCEANSIDE  <b>File Case Type:</b> CLOSED OR TRANSFERRED LOP CASES </div> <div> <b>Parcel No:</b> 151-011-10-00  <b>Census Tract:</b> 185.09  <b>Zip Code 2:</b> 92054  <b>Community:</b> Oceanside  <b>Jurisdiction:</b> OCEANSIDE  <b>Watershed Basin No:</b> 904.1  <b>Latitude GS 84:</b> 33.1923762  <b>Longitude GS 84:</b> -117.3605733  <b>X Map Coord:</b> 6221933.643  <b>Y Map Coord:</b> 2015495.580 </div> </div>						
<a href="#">64</a>	2 of 5	WSW	0.30 / 1,593.08	33.22 / -6	EXPRESS GAS #29 1720 OCEANSIDE BLVD, OCEANSIDE, CA 92054 OCEANSIDE CA	SAN DIEGO LOP
<div> <div> <b>SWRCB Global ID:</b> T0607301968  <b>Record ID:</b> DEH1995-LSAM-H20637-003  <b>Record Status:</b> Completed  <b>Opened Date:</b> 11/15/1995  <b>Case Type:</b> LOP - Local Oversight Program  <b>Historical Name:</b> EXPRESS GAS #221  <b>Lead Agency:</b> DEH/SAM  <b>Lead Agency Date:</b> 11/15/1995  <b>Funding:</b> S - LOP State Fund  <b>Fire Agency:</b> OCEANSIDE  <b>Water Purveyor:</b> OCEANSIDE  <b>File Case Type:</b> CLOSED OR TRANSFERRED LOP CASES </div> <div> <b>Parcel No:</b> 151-011-10-00  <b>Census Tract:</b> 185.09  <b>Zip Code 2:</b> 92054  <b>Community:</b> Oceanside  <b>Jurisdiction:</b> OCEANSIDE  <b>Watershed Basin No:</b> 904.1  <b>Latitude GS 84:</b> 33.1923762  <b>Longitude GS 84:</b> -117.3605733  <b>X Map Coord:</b> 6221933.643  <b>Y Map Coord:</b> 2015495.580 </div> </div>						
<a href="#">64</a>	3 of 5	WSW	0.30 / 1,593.08	33.22 / -6	EXPRESS GAS #29 1720 OCEANSIDE BLVD Oceanside CA	SANDIEGO SAM
<div> <div> <b>Record ID:</b> DEH1991-LSAM-H20637-002  <b>REST Record ID:</b> DEH1991-LSAM-H20637-002  <b>ID:</b> 2437  <b>Object ID:</b> 2435  <b>SWRCB Global ID:</b> T0607300730  <b>Feature ID:</b> 1510111000  <b>Parcel No:</b> 151-011-10-00  <b>Case No:</b> H20637-002  <b>H No:</b> H20637  <b>KIVA per Tp per No:</b> 6SAM H20637  <b>Status:</b> Completed  <b>Historical Name:</b> EXPRESS GAS  <b>Record Name:</b> EXPRESS GAS #29  <b>Project Name:</b> EXPRESS GAS #29  <b>Record Status:</b> Completed  <b>Record Type:</b> SAM Investigation  <b>Record Alias:</b> SAM Investigation  <b>Date:</b> 05/21/1991  <b>DEH Permit Owner:</b>  <b>Fire Agency:</b> OCEANSIDE  <b>Point X:</b> 6222138.57988  <b>Point Y:</b> 2015387.07912  <b>Longitude GS84:</b> -117.3605733  <b>Latitude GS84:</b> 33.1923762  <b>Watershed Basin:</b> 904.1  <b>Water Purveyor:</b> OCEANSIDE  <b>Address:</b> 1720 OCEANSIDE BLVD, OCEANSIDE CA 92054  <b>Case Type:</b> LOP - Local Oversight Program  <b>Geo SRC:</b> Mapped to XY from previous SAM Layer  <b>REST Record Type:</b> LUEG-DEH/LWQD/SAM Investigation/NA </div> <div> <b>Primary Parcel:</b> YES  <b>Primary Address:</b> YES  <b>Address Type:</b> ALIAS  <b>Street String:</b> 1720 OCEANSIDE BLVD  <b>Community:</b> Oceanside  <b>Zip Code:</b> 92054  <b>Zip Community:</b> 92054  <b>Jurisdiction:</b> OCEANSIDE  <b>Census Tract:</b> 185.09  <b>GT Global ID:</b> T0607300730  <b>GT RB Case No:</b> 9UT1955  <b>GT Status:</b> Completed - Case Closed  <b>GT Status Date:</b> 10/20/2009,8:00PM  <b>GT Case Type:</b> LUST Cleanup Site  <b>GT Lead Agency:</b> SAN DIEGO COUNTY LOP  <b>GT CUF Case:</b> YES  <b>GT County:</b> San Diego  <b>GT Longitude:</b> -117.3598806  <b>GT Latitude:</b> 33.1918268  <b>Agency Name:</b> COSD  <b>Lead Agency:</b> DEH/SAM  <b>Lead Agcy Date:</b> 5/20/1991,8:00PM  <b>Opened Date:</b> 5/20/1991,8:00PM  <b>ThomasBros Map Gd:</b> 1106 C 1  <b>Funding:</b> S - LOP State Fund  <b>BOS District:</b> 5 </div> </div>						

Map Key	Number of Records	Direction	Distance (mi/ft)	Elev/Diff (ft)	Site	DB
<b>Source File:</b> Citizen Access DEH Site Assessment and Mitigation Investigation Sites; San Diego Site Assessment and Mitigation Investigation Sites						
<a href="#">64</a>	4 of 5	WSW	0.30 / 1,593.08	33.22 / -6	EXPRESS GAS #29 1720 OCEANSIDE BLVD Oceanside CA	SANDIEGO SAM
<div> <div> <b>Record ID:</b> DEH1995-LSAM-H20637-003  <b>REST Record ID:</b> DEH1995-LSAM-H20637-003  <b>ID:</b> 3829  <b>Object ID:</b> 3825  <b>SWRCB Global ID:</b> T0607301968  <b>Feature ID:</b> 1510111000  <b>Parcel No:</b> 151-011-10-00  <b>Case No:</b> H20637-003  <b>H No:</b> H20637  <b>KIVA per Tp per No:</b> 6SAM H20637  <b>Status:</b> Completed  <b>Historical Name:</b> EXPRESS GAS #221  <b>Record Name:</b> EXPRESS GAS #29  <b>Project Name:</b> EXPRESS GAS #29  <b>Record Status:</b> Completed  <b>Record Type:</b> SAM Investigation  <b>Record Alias:</b> SAM Investigation  <b>Date:</b> 11/15/1995  <b>DEH Permit Owner:</b>  <b>Fire Agency:</b> OCEANSIDE  <b>Point X:</b> 6222138.57988  <b>Point Y:</b> 2015387.07912  <b>Longitude GS84:</b> -117.3605733  <b>Latitude GS84:</b> 33.1923762  <b>Watershed Basin:</b> 904.1  <b>Water Purveyor:</b> OCEANSIDE  <b>Address:</b> 1720 OCEANSIDE BLVD, OCEANSIDE CA 92054  <b>Case Type:</b> LOP - Local Oversight Program  <b>Geo SRC:</b> Mapped to XY from previous SAM Layer  <b>REST Record Type:</b> LUEG-DEH/LWQD/SAM Investigation/NA  <b>Source File:</b> Citizen Access DEH Site Assessment and Mitigation Investigation Sites; San Diego Site Assessment and Mitigation Investigation Sites </div> <div> <b>Primary Parcel:</b> YES  <b>Primary Address:</b> YES  <b>Address Type:</b> ALIAS  <b>Street String:</b> 1720 OCEANSIDE BLVD  <b>Community:</b> Oceanside  <b>Zip Code:</b> 92054  <b>Zip Community:</b> 92054  <b>Jurisdiction:</b> OCEANSIDE  <b>Census Tract:</b> 185.09  <b>GT Global ID:</b> T0607301968  <b>GT RB Case No:</b> 9UT3211  <b>GT Status:</b> Completed - Case Closed  <b>GT Status Date:</b> 10/20/2009,8:00PM  <b>GT Case Type:</b> LUST Cleanup Site  <b>GT Lead Agency:</b> SAN DIEGO COUNTY LOP  <b>GT CUF Case:</b> NO  <b>GT County:</b> San Diego  <b>GT Longitude:</b> -117.3612379  <b>GT Latitude:</b> 33.1911375  <b>Agency Name:</b> COSD  <b>Lead Agency:</b> DEH/SAM  <b>Lead Agcy Date:</b> 11/14/1995,8:00PM  <b>Opened Date:</b> 11/14/1995,8:00PM  <b>ThomasBros Map Gd:</b> 1106 C 1  <b>Funding:</b> S - LOP State Fund  <b>BOS District:</b> 5 </div> </div>						

<a href="#">64</a>	5 of 5	WSW	0.30 / 1,593.08	33.22 / -6	EXPRESS GAS #29 1720 OCEANSIDE BLVD Oceanside CA	SANDIEGO SAM
<div> <div> <b>Record ID:</b> DEH1990-LSAM-H20637-001  <b>REST Record ID:</b> DEH1990-LSAM-H20637-001  <b>ID:</b> 2011  <b>Object ID:</b> 2009  <b>SWRCB Global ID:</b> T0608156373  <b>Feature ID:</b> 1510111000  <b>Parcel No:</b> 151-011-10-00  <b>Case No:</b> H20637-001  <b>H No:</b> H20637  <b>KIVA per Tp per No:</b> 6SAM H20637  <b>Status:</b> Completed  <b>Historical Name:</b> CITY OF OCEANSIDE  <b>Record Name:</b> EXPRESS GAS #29  <b>Project Name:</b> EXPRESS GAS #29  <b>Record Status:</b> Completed  <b>Record Type:</b> SAM Investigation  <b>Record Alias:</b> SAM Investigation  <b>Date:</b> 12/11/1990  <b>DEH Permit Owner:</b>  <b>Fire Agency:</b> OCEANSIDE  <b>Point X:</b> 6222138.57988 </div> <div> <b>Primary Parcel:</b> YES  <b>Primary Address:</b> YES  <b>Address Type:</b> ALIAS  <b>Street String:</b> 1720 OCEANSIDE BLVD  <b>Community:</b> Oceanside  <b>Zip Code:</b> 92054  <b>Zip Community:</b> 92054  <b>Jurisdiction:</b> OCEANSIDE  <b>Census Tract:</b> 185.09  <b>GT Global ID:</b> T0608156373  <b>GT RB Case No:</b>  <b>GT Status:</b> Completed - Case Closed  <b>GT Status Date:</b> 10/20/1991,8:00PM  <b>GT Case Type:</b> Cleanup Program Site  <b>GT Lead Agency:</b> SAN DIEGO COUNTY LOP  <b>GT CUF Case:</b> NO  <b>GT County:</b> San Diego  <b>GT Longitude:</b> -117.3598922  <b>GT Latitude:</b> 33.1918211  <b>Agency Name:</b> COSD  <b>Lead Agency:</b> DEH/SAM </div> </div>						

Map Key	Number of Records	Direction	Distance (mi/ft)	Elev/Diff (ft)	Site	DB
<b>Point Y:</b> <b>Longitude GS84:</b> <b>Latitude GS84:</b> <b>Watershed Basin:</b> <b>Water Purveyor:</b> <b>Address:</b> <b>Case Type:</b> <b>Geo SRC:</b> <b>REST Record Type:</b> <b>Source File:</b>	2015387.0801 -117.3605733 33.1923762 904.1 OCEANSIDE 1720 OCEANSIDE BLVD, OCEANSIDE CA 92054 VAP - Voluntary Assistance Program Mapped to XY from previous SAM Layer LUEG-DEH/LWQD/SAM Investigation/NA Citizen Access DEH Site Assessment and Mitigation Investigation Sites; San Diego Site Assessment and Mitigation Investigation Sites				<b>Lead Agcy Date:</b> <b>Opened Date:</b> <b>ThomasBros Map Gd:</b> <b>Funding:</b> <b>BOS District:</b>	12/10/1990,8:00PM 12/10/1990,8:00PM 1106 C 1 V - Private - VAP 5
<a href="#">65</a>	1 of 6	WSW	0.33 / 1,752.57	22.27 / -17	<b>McDonald's #16327</b> <b>1701 OCEANSIDE BLVD</b> <b>OCEANSIDE CA 92054</b>	<b>DELISTED</b> <b>HAZ</b>
<b>Siteid:</b> <b>Latitude:</b> <b>Longitude:</b> <b>Original Source:</b> <b>Record Date:</b>	439980 33.190515 -117.361930 CHAZ 09-JUL-2018					
<a href="#">65</a>	2 of 6	WSW	0.33 / 1,752.57	22.27 / -17	<b>OCEANSIDE MOBIL</b> <b>1701 OCEANSIDE BLVD,</b> <b>OCEANSIDE, CA 92054</b> <b>OCEANSIDE CA</b>	<b>SAN</b> <b>DIEGO LOP</b>
<b>SWRCB Global ID:</b> <b>Record ID:</b> <b>Record Status:</b> <b>Opened Date:</b> <b>Case Type:</b> <b>Historical Name:</b> <b>Lead Agency:</b> <b>Lead Agency Date:</b> <b>Funding:</b> <b>Fire Agency:</b> <b>Water Purveyor:</b> <b>File Case Type:</b>	T0607300120 DEH1988-LSAM-H13305-001 Completed 11/15/1988 LOP - Local Oversight Program TEXACO/OCEANSIDE 1701 DEH/SAM 11/28/1988 F - LOP Federal Fund OCEANSIDE OCEANSIDE CLOSED OR TRANSFERRED LOP CASES				<b>Parcel No:</b> <b>Census Tract:</b> <b>Zip Code 2:</b> <b>Community:</b> <b>Jurisdiction:</b> <b>Watershed Basin No:</b> <b>Latitude GS 84:</b> <b>Longitude GS 84:</b> <b>X Map Coord:</b> <b>Y Map Coord:</b>	151-310-19-00 185.04 92054 Oceanside OCEANSIDE 904.1 33.1903715 -117.3611756 6221722.665 2014720.702
<a href="#">65</a>	3 of 6	WSW	0.33 / 1,752.57	22.27 / -17	<b>OCEANSIDE MOBIL</b> <b>1701 OCEANSIDE BLVD,</b> <b>OCEANSIDE, CA 92054</b> <b>OCEANSIDE CA</b>	<b>SAN</b> <b>DIEGO LOP</b>
<b>SWRCB Global ID:</b> <b>Record ID:</b> <b>Record Status:</b> <b>Opened Date:</b> <b>Case Type:</b> <b>Historical Name:</b> <b>Lead Agency:</b> <b>Lead Agency Date:</b> <b>Funding:</b> <b>Fire Agency:</b> <b>Water Purveyor:</b> <b>File Case Type:</b>	T0607300847 DEH1991-LSAM-H13305-002 Completed 12/9/1991 LOP - Local Oversight Program OCEANSIDE MOBIL DEH/SAM 12/9/1991 F - LOP Federal Fund OCEANSIDE OCEANSIDE CLOSED OR TRANSFERRED LOP CASES				<b>Parcel No:</b> <b>Census Tract:</b> <b>Zip Code 2:</b> <b>Community:</b> <b>Jurisdiction:</b> <b>Watershed Basin No:</b> <b>Latitude GS 84:</b> <b>Longitude GS 84:</b> <b>X Map Coord:</b> <b>Y Map Coord:</b>	151-310-19-00 185.04 92054 Oceanside OCEANSIDE 904.1 33.1903715 -117.3611756 6221722.665 2014720.702
<a href="#">65</a>	4 of 6	WSW	0.33 / 1,752.57	22.27 / -17	<b>OCEANSIDE MOBIL</b> <b>1701 OCEANSIDE BLVD</b> <b>Oceanside CA</b>	<b>SANDIEGO</b> <b>SAM</b>

Map Key	Number of Records	Direction	Distance (mi/ft)	Elev/Diff (ft)	Site	DB
<b>Record ID:</b>	DEH1997-LSAM-H13305-003				<b>Primary Parcel:</b>	YES
<b>REST Record ID:</b>	DEH1997-LSAM-H13305-003				<b>Primary Address:</b>	YES
<b>ID:</b>	4272				<b>Address Type:</b>	MASTER
<b>Object ID:</b>	4268				<b>Street String:</b>	1701 OCEANSIDE BLVD
<b>SWRCB Global ID:</b>	T0608180575				<b>Community:</b>	Oceanside
<b>Feature ID:</b>	1513101900				<b>Zip Code:</b>	92054
<b>Parcel No:</b>	151-310-19-00				<b>Zip Community:</b>	92054
<b>Case No:</b>	H13305-003				<b>Jurisdiction:</b>	OCEANSIDE
<b>H No:</b>	H13305				<b>Census Tract:</b>	185.04
<b>KIVA per Tp per No:</b>	6SAM H13305				<b>GT Global ID:</b>	T0608180575
<b>Status:</b>	Completed				<b>GT RB Case No:</b>	
<b>Historical Name:</b>	OCEANSIDE TOWN & COUNTRY				<b>GT Status:</b>	Completed - Case Closed
<b>Record Name:</b>	OCEANSIDE MOBIL				<b>GT Status Date:</b>	7/15/1997,8:00PM
<b>Project Name:</b>	OCEANSIDE MOBIL				<b>GT Case Type:</b>	Cleanup Program Site
<b>Record Status:</b>	Completed				<b>GT Lead Agency:</b>	SAN DIEGO COUNTY LOP
<b>Record Type:</b>	SAM Investigation				<b>GT CUF Case:</b>	NO
<b>Record Alias:</b>	SAM Investigation				<b>GT County:</b>	San Diego
<b>Date:</b>	06/03/1997				<b>GT Longitude:</b>	-117.3612
<b>DEH Permit Owner:</b>					<b>GT Latitude:</b>	33.190413
<b>Fire Agency:</b>	OCEANSIDE				<b>Agency Name:</b>	COSD
<b>Point X:</b>	6221772.01007				<b>Lead Agency:</b>	DEH/SAM
<b>Point Y:</b>	2014692.54015				<b>Lead Agcy Date:</b>	6/2/1997,8:00PM
<b>Longitude GS84:</b>	-117.3611756				<b>Opened Date:</b>	6/2/1997,8:00PM
<b>Latitude GS84:</b>	33.1903715				<b>ThomasBros Map Gd:</b>	1106 C 1
<b>Watershed Basin:</b>	904.1				<b>Funding:</b>	V - Private - VAP
<b>Water Purveyor:</b>	OCEANSIDE				<b>BOS District:</b>	5
<b>Address:</b>	1701 OCEANSIDE BLVD, OCEANSIDE CA 92054					
<b>Case Type:</b>	VAP - Voluntary Assistance Program					
<b>Geo SRC:</b>	Mapped to XY from previous SAM Layer					
<b>REST Record Type:</b>	LUEG-DEH/LWQD/SAM Investigation/NA					
<b>Source File:</b>	Citizen Access DEH Site Assessment and Mitigation Investigation Sites; San Diego Site Assessment and Mitigation Investigation Sites					

<a href="#">65</a>	5 of 6	WSW	0.33 / 1,752.57	22.27 / -17	OCEANSIDE MOBIL 1701 OCEANSIDE BLVD Oceanside CA	SANDIEGO SAM
<b>Record ID:</b>	DEH1988-LSAM-H13305-001				<b>Primary Parcel:</b>	YES
<b>REST Record ID:</b>	DEH1988-LSAM-H13305-001				<b>Primary Address:</b>	YES
<b>ID:</b>	1153				<b>Address Type:</b>	MASTER
<b>Object ID:</b>	1152				<b>Street String:</b>	1701 OCEANSIDE BLVD
<b>SWRCB Global ID:</b>	T0607300120				<b>Community:</b>	Oceanside
<b>Feature ID:</b>	1513101900				<b>Zip Code:</b>	92054
<b>Parcel No:</b>	151-310-19-00				<b>Zip Community:</b>	92054
<b>Case No:</b>	H13305-001				<b>Jurisdiction:</b>	OCEANSIDE
<b>H No:</b>	H13305				<b>Census Tract:</b>	185.04
<b>KIVA per Tp per No:</b>	6SAM H13305				<b>GT Global ID:</b>	T0607300120
<b>Status:</b>	Completed				<b>GT RB Case No:</b>	9UT1112
<b>Historical Name:</b>	TEXACO/OCEANSIDE 1701				<b>GT Status:</b>	Completed - Case Closed
<b>Record Name:</b>	OCEANSIDE MOBIL				<b>GT Status Date:</b>	2/5/1997,8:00PM
<b>Project Name:</b>	OCEANSIDE MOBIL				<b>GT Case Type:</b>	LUST Cleanup Site
<b>Record Status:</b>	Completed				<b>GT Lead Agency:</b>	SAN DIEGO COUNTY LOP
<b>Record Type:</b>	SAM Investigation				<b>GT CUF Case:</b>	YES
<b>Record Alias:</b>	SAM Investigation				<b>GT County:</b>	San Diego
<b>Date:</b>	11/15/1988				<b>GT Longitude:</b>	-117.36118
<b>DEH Permit Owner:</b>					<b>GT Latitude:</b>	33.190368
<b>Fire Agency:</b>	OCEANSIDE				<b>Agency Name:</b>	COSD
<b>Point X:</b>	6221772.01007				<b>Lead Agency:</b>	DEH/SAM
<b>Point Y:</b>	2014692.54015				<b>Lead Agcy Date:</b>	11/27/1988,8:00PM
<b>Longitude GS84:</b>	-117.3611756				<b>Opened Date:</b>	11/14/1988,8:00PM
<b>Latitude GS84:</b>	33.1903715				<b>ThomasBros Map Gd:</b>	1106 C 1
<b>Watershed Basin:</b>	904.1				<b>Funding:</b>	F - LOP Federal Fund
<b>Water Purveyor:</b>	OCEANSIDE				<b>BOS District:</b>	5
<b>Address:</b>	1701 OCEANSIDE BLVD, OCEANSIDE CA 92054					
<b>Case Type:</b>	LOP - Local Oversight Program					
<b>Geo SRC:</b>	Mapped to XY from previous SAM Layer					
<b>REST Record Type:</b>	LUEG-DEH/LWQD/SAM Investigation/NA					

Map Key	Number of Records	Direction	Distance (mi/ft)	Elev/Diff (ft)	Site	DB
<b>Source File:</b> Citizen Access DEH Site Assessment and Mitigation Investigation Sites; San Diego Site Assessment and Mitigation Investigation Sites						
<a href="#">65</a>	6 of 6	WSW	0.33 / 1,752.57	22.27 / -17	OCEANSIDE MOBIL 1701 OCEANSIDE BLVD Oceanside CA	SANDIEGO SAM
<b>Record ID:</b> DEH1991-LSAM-H13305-002 <b>REST Record ID:</b> DEH1991-LSAM-H13305-002 <b>ID:</b> 2370 <b>Object ID:</b> 2368 <b>SWRCB Global ID:</b> T0607300847 <b>Feature ID:</b> 1513101900 <b>Parcel No:</b> 151-310-19-00 <b>Case No:</b> H13305-002 <b>H No:</b> H13305 <b>KIVA per Tp per No:</b> 6SAM H13305 <b>Status:</b> Completed <b>Historical Name:</b> OCEANSIDE MOBIL <b>Record Name:</b> OCEANSIDE MOBIL <b>Project Name:</b> OCEANSIDE MOBIL <b>Record Status:</b> Completed <b>Record Type:</b> SAM Investigation <b>Record Alias:</b> SAM Investigation <b>Date:</b> 12/09/1991 <b>DEH Permit Owner:</b> <b>Fire Agency:</b> OCEANSIDE <b>Point X:</b> 6221772.01007 <b>Point Y:</b> 2014692.54015 <b>Longitude GS84:</b> -117.3611756 <b>Latitude GS84:</b> 33.1903715 <b>Watershed Basin:</b> 904.1 <b>Water Purveyor:</b> OCEANSIDE <b>Address:</b> 1701 OCEANSIDE BLVD, OCEANSIDE CA 92054 <b>Case Type:</b> LOP - Local Oversight Program <b>Geo SRC:</b> Mapped to XY from previous SAM Layer <b>REST Record Type:</b> LUEG-DEH/LWQD/SAM Investigation/NA <b>Source File:</b> Citizen Access DEH Site Assessment and Mitigation Investigation Sites; San Diego Site Assessment and Mitigation Investigation Sites						
<b>Primary Parcel:</b> YES <b>Primary Address:</b> YES <b>Address Type:</b> MASTER <b>Street String:</b> 1701 OCEANSIDE BLVD <b>Community:</b> Oceanside <b>Zip Code:</b> 92054 <b>Zip Community:</b> 92054 <b>Jurisdiction:</b> OCEANSIDE <b>Census Tract:</b> 185.04 <b>GT Global ID:</b> T0607300847 <b>GT RB Case No:</b> 9UT2078 <b>GT Status:</b> Completed - Case Closed <b>GT Status Date:</b> 2/5/1997,8:00PM <b>GT Case Type:</b> LUST Cleanup Site <b>GT Lead Agency:</b> SAN DIEGO COUNTY LOP <b>GT CUF Case:</b> NO <b>GT County:</b> San Diego <b>GT Longitude:</b> -117.36118 <b>GT Latitude:</b> 33.190368 <b>Agency Name:</b> COSD <b>Lead Agency:</b> DEH/SAM <b>Lead Agcy Date:</b> 12/8/1991,8:00PM <b>Opened Date:</b> 12/8/1991,8:00PM <b>ThomasBros Map Gd:</b> 1106 C 1 <b>Funding:</b> F - LOP Federal Fund <b>BOS District:</b> 5						

<a href="#">66</a>	1 of 1	WSW	0.33 / 1,756.71	36.10 / -3	EXPRESS GAS #29 1720 OCEANSIDE BL OCEANSIDE CA 920543454	LUST
<b>Global ID:</b> T0607301968 <b>Status:</b> COMPLETED - CASE CLOSED <b>Status Date:</b> 2009-10-21 00:00:00 <b>Case Type:</b> LUST CLEANUP SITE <b>Date Source:</b> LUST Cleanup Sites from GeoTracker Search; LUST Cleanup Sites from GeoTracker Cleanup Sites Data Download						
<b>County:</b> SAN DIEGO <b>Latitude:</b> 33.1911375 <b>Longitude:</b> -117.3612379						

#### LUST Cleanup Sites from GeoTracker Cleanup Sites Data Download - Facilities Detail

<b>RB Case No:</b>	9UT3211	<b>Potential COC:</b>	Waste Oil / Motor / Hydraulic / Lubricating
<b>Local Case No:</b>	H20637-003	<b>How Discovered:</b>	Tank Closure
<b>Begin Date:</b>	1995-01-17 00:00:00	<b>Stop Method:</b>	Other Means
<b>Lead Agency:</b>	SAN DIEGO COUNTY LOP	<b>Stop Description:</b>	OTHER MEANS
<b>Local Agency:</b>	SAN DIEGO COUNTY LOP	<b>Case Worker:</b>	KH
<b>CUF Case:</b>	NO	<b>File Location:</b>	Local Agency
<b>Potential Media of Concern:</b>	Other Groundwater (uses other than drinking water)		
<b>How Discovered Description:</b>	TANK REMOVAL		
<b>Calwater Watershed Name:</b>	Carlsbad - Loma Alta (904.10)		
<b>DWR GW Subbasin Name:</b>			
<b>Disadvantaged Community:</b>			



Map Key	Number of Records	Direction	Distance (mi/ft)	Elev/Diff (ft)	Site	DB
---------	-------------------	-----------	------------------	----------------	------	----

#### Site History:

The site was operated as an Express Gas Station until May 1991. Case H20637-002 was opened following discovery of a fuel release during the removal of three, 10,000-gallon, underground storage tank (UST) systems in May 1991. Case H20637-003 was subsequently opened following the detection of an additional release associated with the removal a 550-gallon, waste oil tank in January 1995. Site investigation has continued from the time of the initial UST system removals through June 1, 1997, and has included the drilling of 27 exploratory borings, the installation of 10 groundwater monitoring wells, eight groundwater extraction wells, five vertical vapor extraction wells, 12 horizontal vapor extraction wells and 10 air sparge wells. The site geology consists of alluvial deposits associated with Loma Alta Creek, which is located approximately 800 feet south of the site. The alluvial deposits generally consist of alternating silty fine sands and fine sandy clays. Site investigations to date have identified significant soil and groundwater impacts in the area of the former tanks. Impacted soil extends 12 feet below ground surface (bgs). The volume of petroleum hydrocarbon impacted soil was estimated to be approximately 5,600 cubic yards (yd3). Enecotech Southwest (ES) estimated the total mass of petroleum hydrocarbons in place to be approximately 97,000 pounds prior to implementation of the site remediation systems. Groundwater was encountered at depths ranging from 4.5 to 12 feet bgs with the water table fluctuating approximately three feet over the 18 years the site has been monitored. The groundwater gradient has consistently been to the west-southwest. Groundwater impacts, although primarily occurring beneath the subject property, extend to the south beneath Oceanside Boulevard and the North County Transit District's rail right-of-way. The greatest petroleum hydrocarbon impacts to soil and groundwater were found in the area of the former UST systems. No free product was observed. The primary contaminants of concern (COCs) were those compounds related to petroleum hydrocarbons. The COCs are benzene, toluene, ethylbenzene, xylene and methyl-tert-butyl ether (MTBE). In the early stages of the remediation system design low levels of chlorinated hydrocarbons were also identified in groundwater by ES. The secondary COCs related to the chlorinate hydrocarbons are 1,2-dichloroethane (1,2-DCA), 1,2-dichloropropane, cis-1,2-dichloroethene, tetrachloroethene (PCE), trans-1,2,-dichloroethene, trichloroethene (TCE) and vinyl chloride. ES felt that these low level impacts would be mitigated by operation of the proposed vapor extraction and groundwater remediation systems. The vapor extraction system operated from September 8, 1997, through January 8, 2001. The air sparge system operated from November 27, 1998, through January 8, 2001. These systems recovered an estimated 61,565 pounds of petroleum hydrocarbons. The groundwater extraction treatment system (GWTS) operated from November 18, 1997, through January 8, 2001. This system recovered 7,537,700 gallons of impacted groundwater. This water was treated and discharged to the storm drain under permit from the RWQCB (Order #96-41). No estimate has been made regarding the mass of petroleum and chlorinated hydrocarbons removed by the GWTS. Following the shutdown of the remediation systems, post-remedial monitoring took place from February 2001 through June 2008. In May 2008, verification borings were advanced to document the residual impacts of both petroleum and chlorinated hydrocarbons to soil. The existing monitoring wells were sampled to ascertain COC concentrations. These results are presented in the Corrective Action Plan (CAP) dated December 10, 2008. A vapor risk assessment was completed in which ES concluded that the residual soil and groundwater impacts remaining on site do not pose a risk to occupants of existing site buildings. Even though the site is located in a groundwater basin where the designated beneficial use is for industrial supply, Groundwater & Environmental Services (GES), formerly ES, conservatively used the drinking water maximum contaminant levels (MCLs) for drinking water as the applicable cleanup goals. Data evaluation and trend analyses of groundwater data collected since the shutdown of the remediation systems indicate that MTBE will reach its MCL in 47 years. TCE and cis-1,2,-DCE will reach their MCLs in 46 years and 195 years, respectively. It should be noted that the trend analyses have demonstrated that the dissolved plume is stable and not migrating. According to GES, the distribution of residual contamination and the trend analyses have demonstrated that natural attenuation is an effective mitigation measure for the site. Since the beneficial uses of groundwater do not include the use of the water as a drinking water supply, the stability of the dissolved plume and the projected timeframe to reach the stated cleanup goals are protective to human health, water quality, and the environment. DEH concurs with GES' recommendation for the closure of this case. Refer to case H20637-002 for details.

#### Regulatory Activity

**Action Type:** ENFORCEMENT  
**Date :** 2009-10-23 00:00:00  
**Action:** Closure/No Further Action Letter

**Action Type:** ENFORCEMENT  
**Date :** 2009-07-08 00:00:00  
**Action:** Letter - Notice

**Action Type:** ENFORCEMENT  
**Date :** 2006-01-02 00:00:00  
**Action:** Notice of Responsibility

**Action Type:** Other  
**Date :** 1995-11-15 00:00:00  
**Action:** Leak Reported

**Action Type:** Other  
**Date :** 1995-01-17 00:00:00  
**Action:** Leak Stopped

**Action Type:** Other  
**Date :** 1995-01-17 00:00:00  
**Action:** Leak Began

**Action Type:** Other  
**Date :** 1995-01-17 00:00:00  
**Action:** Leak Discovery

Map Key	Number of Records	Direction	Distance (mi/ft)	Elev/Diff (ft)	Site	DB
---------	-------------------	-----------	------------------	----------------	------	----

#### Regulatory Contacts

<b>Contact Type:</b>	Local Agency Caseworker	<b>Address:</b>	P.O. Box 129261
<b>Contact Name:</b>	KEVIN HEATON	<b>Email:</b>	kevin.heaton@sdcounty.ca.gov
<b>City:</b>	San Diego	<b>Phone No:</b>	
<b>Organization Name:</b>	SAN DIEGO COUNTY LOP		

#### Status History

<b>Status:</b>	Completed - Case Closed
<b>Status Date:</b>	2009-10-21 00:00:00
<b>Status:</b>	Open - Verification Monitoring
<b>Status Date:</b>	2001-01-08 00:00:00
<b>Status:</b>	Open - Remediation
<b>Status Date:</b>	1996-01-25 00:00:00
<b>Status:</b>	Open - Case Begin Date
<b>Status Date:</b>	1995-01-17 00:00:00

#### LUST Cleanup Sites from GeoTracker Search - Regulatory Profile (as of Jan 18, 2019)

<b>Site Facility Name:</b>	EXPRESS GAS #29	<b>Address:</b>	1720 OCEANSIDE BL
<b>Site Facility Type:</b>	LUST CLEANUP SITE	<b>City:</b>	OCEANSIDE
<b>Cleanup Status:</b>	COMPLETED - CASE CLOSED	<b>Zip:</b>	920543454
<b>Project Status:</b>		<b>County:</b>	SAN DIEGO
<b>Potential COC:</b>	WASTE OIL / MOTOR / HYDRAULIC / LUBRICATING	<b>CUF Claim:</b>	
<b>WDR Place Type:</b>		<b>CUF Priority Assig:</b>	
<b>WDR File:</b>		<b>CUF Amount Paid:</b>	
<b>WDR Order:</b>			
<b>File Location:</b>	LOCAL AGENCY		
<b>Designated Beneficial Use:</b>	IND		
<b>Project Oversight Agencies:</b>			
<b>Report Link:</b>	<a href="http://geotracker.waterboards.ca.gov/profile_report?global_id=T0607301968">http://geotracker.waterboards.ca.gov/profile_report?global_id=T0607301968</a>		
<b>Cleanup Status Detail:</b>	COMPLETED - CASE CLOSED AS OF 10/21/2009		
<b>Cleanup History Link:</b>	<a href="http://geotracker.waterboards.ca.gov/profile_report_include?global_id=T0607301968&amp;tabname=regulatoryhistory">http://geotracker.waterboards.ca.gov/profile_report_include?global_id=T0607301968&amp;tabname=regulatoryhistory</a>		
<b>Potential Media of Concern:</b>	OTHER GROUNDWATER (USES OTHER THAN DRINKING WATER)		
<b>User Defined Beneficial Use:</b>	GW - INDUSTRIAL SERVICE WATER SUPPLY (IND), SW - INDUSTRIAL SERVICE SUPPLY, SW - NON-CONTACT WATER RECREATION, SW - WARM FRESHWATER HABITAT, SW - WATER CONTACT RECREATION, SW - WILDLIFE HABITAT		
<b>DWR GW Sub Basin:</b>			
<b>Calwater Watershed Name:</b>	Carlsbad - Loma Alta (904.10)		
<b>Post Closure Site Management:</b>			
<b>Future Land Use:</b>			
<b>Cleanup Oversight Agencies:</b>	SAN DIEGO COUNTY LOP (LEAD) - CASE #: H20637-003 CASEWORKER: KEVIN HEATON SAN DIEGO RWQCB (REGION 9) - CASE #: 9UT3211		

#### Site History:

The site was operated as an Express Gas Station until May 1991. Case H20637-002 was opened following discovery of a fuel release during the removal of three, 10,000-gallon, underground storage tank (UST) systems in May 1991. Case H20637-003 was subsequently opened following the detection of an additional release associated with the removal a 550-gallon, waste oil tank in January 1995. Site investigation has continued from the time of the initial UST system removals through June 1, 1997, and has included the drilling of 27 exploratory borings, the installation of 10 groundwater monitoring wells, eight groundwater extraction wells, five vertical vapor extraction wells, 12 horizontal vapor extraction wells and 10 air sparge wells.

The site geology consists of alluvial deposits associated with Loma Alta Creek, which is located approximately 800 feet south of the site. The alluvial deposits generally consist of alternating silty fine sands and fine sandy clays.

Site investigations to date have identified significant soil and groundwater impacts in the area of the former tanks. Impacted soil extends 12 feet below ground surface (bgs). The volume of petroleum hydrocarbon impacted soil was estimated to be approximately 5,600 cubic yards (yd3). Enecotech Southwest (ES) estimated the total mass of petroleum hydrocarbons in place to be approximately 97,000 pounds prior to implementation of the site remediation systems.



Map Key	Number of Records	Direction	Distance (mi/ft)	Elev/Diff (ft)	Site	DB
---------	-------------------	-----------	------------------	----------------	------	----

Groundwater was encountered at depths ranging from 4.5 to 12 feet bgs with the water table fluctuating approximately three feet over the 18 years the site has been monitored. The groundwater gradient has consistently been to the west-southwest. Groundwater impacts, although primarily occurring beneath the subject property, extend to the south beneath Oceanside Boulevard and the North County Transit District's rail right-of-way. The greatest petroleum hydrocarbon impacts to soil and groundwater were found in the area of the former UST systems. No free product was observed. The primary contaminants of concern (COCs) were those compounds related to petroleum hydrocarbons. The COCs are benzene, toluene, ethylbenzene, xylene and methyl-tert-butyl ether (MTBE). In the early stages of the remediation system design low levels of chlorinated hydrocarbons were also identified in groundwater by ES. The secondary COCs related to the chlorinate hydrocarbons are 1,2-dichloroethane (1,2-DCA), 1,2-dichloropropane, cis-1,2-dichloroethene, tetrachloroethene (PCE), trans-1,2-dichloroethene, trichloroethene (TCE) and vinyl chloride. ES felt that these low level impacts would be mitigated by operation of the proposed vapor extraction and groundwater remediation systems.

The vapor extraction system operated from September 8, 1997, through January 8, 2001. The air sparge system operated from November 27, 1998, through January 8, 2001. These systems recovered an estimated 61,565 pounds of petroleum hydrocarbons. The groundwater extraction treatment system (GWTS) operated from November 18, 1997, through January 8, 2001. This system recovered 7,537,700 gallons of impacted groundwater. This water was treated and discharged to the storm drain under permit from the RWQCB (Order #96-41). No estimate has been made regarding the mass of petroleum and chlorinated hydrocarbons removed by the GWTS.

Following the shutdown of the remediation systems, post-remedial monitoring took place from February 2001 through June 2008. In May 2008, verification borings were advanced to document the residual impacts of both petroleum and chlorinated hydrocarbons to soil. The existing monitoring wells were sampled to ascertain COC concentrations. These results are presented in the Corrective Action Plan (CAP) dated December 10, 2008.

A vapor risk assessment was completed in which ES concluded that the residual soil and groundwater impacts remaining on site do not pose a risk to occupants of existing site buildings.

Even though the site is located in a groundwater basin where the designated beneficial use is for industrial supply, Groundwater & Environmental Services (GES), formerly ES, conservatively used the drinking water maximum contaminant levels (MCLs) for drinking water as the applicable cleanup goals. Data evaluation and trend analyses of groundwater data collected since the shutdown of the remediation systems indicate that MTBE will reach its MCL in 47 years. TCE and cis-1,2-DCE will reach their MCLs in 46 years and 195 years, respectively. It should be noted that the trend analyses have demonstrated that the dissolved plume is stable and not migrating.

According to GES, the distribution of residual contamination and the trend analyses have demonstrated that natural attenuation is an effective mitigation measure for the site. Since the beneficial uses of groundwater do not include the use of the water as a drinking water supply, the stability of the dissolved plume and the projected the timeframe to reach the stated cleanup goals are protective to human health, water quality, and the environment. DEH concurs with GES' recommendation for the closure of this case.

Refer to case H20637-002 for details.

#### LUST Cleanup Sites from GeoTracker Search - Cleanup Status History (as of Jan 18, 2019)

<b>Status:</b>	Completed - Case Closed
<b>Date :</b>	10/21/2009
<b>Status:</b>	Open - Verification Monitoring
<b>Date :</b>	1/8/2001
<b>Status:</b>	Open - Remediation
<b>Date :</b>	1/25/1996
<b>Status:</b>	Open - Case Begin Date
<b>Date :</b>	1/17/1995

#### LUST Cleanup Sites from GeoTracker Search - Regulatory Activities (as of Jan 18, 2019)

<b>Action Type:</b>	Other Regulatory Actions
<b>Action Date:</b>	10/23/2009
<b>Received Issue Date:</b>	10/23/2009
<b>Action:</b>	Closure/No Further Action Letter
<b>Doc Link:</b>	<a href="http://geotracker.waterboards.ca.gov/view_documents?global_id=T0607301968&amp;enforcement_id=6033876&amp;template=ENFORCEMENT">http://geotracker.waterboards.ca.gov/view_documents?global_id=T0607301968&amp;enforcement_id=6033876&amp;template=ENFORCEMENT</a>

#### **Title Description Comments:**

Case Closure Letter

<b>Action Type:</b>	Notices
<b>Action Date:</b>	7/8/2009
<b>Received Issue Date:</b>	7/8/2009
<b>Action:</b>	Letter - Notice

Map Key	Number of Records	Direction	Distance (mi/ft)	Elev/Diff (ft)	Site	DB
---------	-------------------	-----------	------------------	----------------	------	----

**Doc Link:** [http://geotracker.waterboards.ca.gov/view\\_documents?global\\_id=T0607301968&enforcement\\_id=6021563&template=ENFORCEMENT](http://geotracker.waterboards.ca.gov/view_documents?global_id=T0607301968&enforcement_id=6021563&template=ENFORCEMENT)

**Title Description Comments:**

GW Monitoring Reduction Letter

**Action Type:** Notices  
**Action Date:** 1/2/2006  
**Received Issue Date:** 1/2/2006  
**Action:** Notice of Responsibility  
**Doc Link:**  
**Title Description Comments:**

NOTICE OF REIMBURSEMENT / LOCAL

**Action Type:** Leak Action  
**Action Date:** 11/15/1995  
**Received Issue Date:**  
**Action:** Leak Reported  
**Doc Link:**  
**Title Description Comments:**

**Action Type:** Leak Action  
**Action Date:** 1/17/1995  
**Received Issue Date:**  
**Action:** Leak Began  
**Doc Link:**  
**Title Description Comments:**

**Action Type:** Leak Action  
**Action Date:** 1/17/1995  
**Received Issue Date:**  
**Action:** Leak Discovery  
**Doc Link:**  
**Title Description Comments:**

**Action Type:** Leak Action  
**Action Date:** 1/17/1995  
**Received Issue Date:**  
**Action:** Leak Stopped  
**Doc Link:**  
**Title Description Comments:**

**LUST Cleanup Sites from GeoTracker Search - Site Maps (as of Jan 18, 2019)**

**Title:** MW2 BORING LOG (MW2)  
**Link:** [http://geotracker.waterboards.ca.gov/esi/uploads/geo\\_bore/5830773770/T0607301968.PDF](http://geotracker.waterboards.ca.gov/esi/uploads/geo_bore/5830773770/T0607301968.PDF)  
**Size :** 267 KB  
**Submitted By:** GES (AUTH\_RP)  
**Submitted:** 3/19/2010

**Title:** GEO\_MAP  
**Link:** [http://geotracker.waterboards.ca.gov/esi/uploads/geo\\_map/1753121912/T0607301968.PDF](http://geotracker.waterboards.ca.gov/esi/uploads/geo_map/1753121912/T0607301968.PDF)  
**Size :** 115 KB  
**Submitted By:** GES (AUTH\_RP)  
**Submitted:** 3/19/2010

**Title:** VE3 BORING LOG (VE3)  
**Link:** [http://geotracker.waterboards.ca.gov/esi/uploads/geo\\_bore/2262139737/T0607301968.PDF](http://geotracker.waterboards.ca.gov/esi/uploads/geo_bore/2262139737/T0607301968.PDF)  
**Size :** 243 KB  
**Submitted By:** GES (AUTH\_RP)  
**Submitted:** 3/19/2010

<b>Map Key</b>	<b>Number of Records</b>	<b>Direction</b>	<b>Distance (mi/ft)</b>	<b>Elev/Diff (ft)</b>	<b>Site</b>	<b>DB</b>
<b>Title:</b> <b>Link:</b> <b>Size :</b> <b>Submitted By:</b> <b>Submitted:</b>		MW3 BORING LOG (MW3)			<a href="http://geotracker.waterboards.ca.gov/esi/uploads/geo_bore/4638454616/T0607301968.PDF">http://geotracker.waterboards.ca.gov/esi/uploads/geo_bore/4638454616/T0607301968.PDF</a>	
<b>Title:</b> <b>Link:</b> <b>Size :</b> <b>Submitted By:</b> <b>Submitted:</b>		VE4 BORING LOG (VE4)			<a href="http://geotracker.waterboards.ca.gov/esi/uploads/geo_bore/7686486363/T0607301968.PDF">http://geotracker.waterboards.ca.gov/esi/uploads/geo_bore/7686486363/T0607301968.PDF</a>	
<b>Title:</b> <b>Link:</b> <b>Size :</b> <b>Submitted By:</b> <b>Submitted:</b>		VE5 BORING LOG (VE5)			<a href="http://geotracker.waterboards.ca.gov/esi/uploads/geo_bore/2301453948/T0607301968.PDF">http://geotracker.waterboards.ca.gov/esi/uploads/geo_bore/2301453948/T0607301968.PDF</a>	
<b>Title:</b> <b>Link:</b> <b>Size :</b> <b>Submitted By:</b> <b>Submitted:</b>		HORIZONTAL VAPOR EXTRACTION WELLS BORING LOG (HVE1-12)			<a href="http://geotracker.waterboards.ca.gov/esi/uploads/geo_bore/6783123195/T0607301968.PDF">http://geotracker.waterboards.ca.gov/esi/uploads/geo_bore/6783123195/T0607301968.PDF</a>	
<b>Title:</b> <b>Link:</b> <b>Size :</b> <b>Submitted By:</b> <b>Submitted:</b>		VE1 BORING LOG (VE1)			<a href="http://geotracker.waterboards.ca.gov/esi/uploads/geo_bore/7068108975/T0607301968.PDF">http://geotracker.waterboards.ca.gov/esi/uploads/geo_bore/7068108975/T0607301968.PDF</a>	
<b>Title:</b> <b>Link:</b> <b>Size :</b> <b>Submitted By:</b> <b>Submitted:</b>		VE2 BORING LOG (VE2)			<a href="http://geotracker.waterboards.ca.gov/esi/uploads/geo_bore/6200501799/T0607301968.PDF">http://geotracker.waterboards.ca.gov/esi/uploads/geo_bore/6200501799/T0607301968.PDF</a>	
<b>Title:</b> <b>Link:</b> <b>Size :</b> <b>Submitted By:</b> <b>Submitted:</b>		MW5B BORING LOG (MW5B)			<a href="http://geotracker.waterboards.ca.gov/esi/uploads/geo_bore/5720559656/T0607301968.PDF">http://geotracker.waterboards.ca.gov/esi/uploads/geo_bore/5720559656/T0607301968.PDF</a>	
<b>Title:</b> <b>Link:</b> <b>Size :</b> <b>Submitted By:</b> <b>Submitted:</b>		AIR SPARGE BORING LOGS (AS1-9)			<a href="http://geotracker.waterboards.ca.gov/esi/uploads/geo_bore/1043069303/T0607301968.PDF">http://geotracker.waterboards.ca.gov/esi/uploads/geo_bore/1043069303/T0607301968.PDF</a>	
<b>Title:</b> <b>Link:</b> <b>Size :</b> <b>Submitted By:</b> <b>Submitted:</b>		MW5 BORING LOG (MW5)			<a href="http://geotracker.waterboards.ca.gov/esi/uploads/geo_bore/1074693083/T0607301968.PDF">http://geotracker.waterboards.ca.gov/esi/uploads/geo_bore/1074693083/T0607301968.PDF</a>	
<b>Title:</b> <b>Link:</b> <b>Size :</b> <b>Submitted By:</b> <b>Submitted:</b>		MW1A BORING LOG (MW1A)			<a href="http://geotracker.waterboards.ca.gov/esi/uploads/geo_bore/5834618985/T0607301968.PDF">http://geotracker.waterboards.ca.gov/esi/uploads/geo_bore/5834618985/T0607301968.PDF</a>	
<b>Title:</b> <b>Link:</b> <b>Size :</b> <b>Submitted By:</b> <b>Submitted:</b>		GEO_BORE (PW3)			<a href="http://geotracker.waterboards.ca.gov/esi/uploads/geo_bore/5063357293/T0607301968.pdf">http://geotracker.waterboards.ca.gov/esi/uploads/geo_bore/5063357293/T0607301968.pdf</a>	
<b>Title:</b> <b>Link:</b> <b>Size :</b>		GEO_BORE (PW4)			<a href="http://geotracker.waterboards.ca.gov/esi/uploads/geo_bore/9350771844/T0607301968.pdf">http://geotracker.waterboards.ca.gov/esi/uploads/geo_bore/9350771844/T0607301968.pdf</a>	

<b>Map Key</b>	<b>Number of Records</b>	<b>Direction</b>	<b>Distance (mi/ft)</b>	<b>Elev/Diff (ft)</b>	<b>Site</b>	<b>DB</b>
<hr/>						
<b>Submitted By:</b>		GES (AUTH_RP)				
<b>Submitted:</b>		1/17/2007				
<b>Title:</b>		GEO_BORE (PW5)				
<b>Link:</b>		http://geotracker.waterboards.ca.gov/esi/uploads/geo_bore/5282300651/T0607301968.pdf				
<b>Size :</b>		66 KB				
<b>Submitted By:</b>		GES (AUTH_RP)				
<b>Submitted:</b>		1/17/2007				
<b>Title:</b>		GEO_BORE (PW6)				
<b>Link:</b>		http://geotracker.waterboards.ca.gov/esi/uploads/geo_bore/8029981851/T0607301968.pdf				
<b>Size :</b>		66 KB				
<b>Submitted By:</b>		GES (AUTH_RP)				
<b>Submitted:</b>		1/17/2007				
<b>Title:</b>		GEO_BORE (PW7)				
<b>Link:</b>		http://geotracker.waterboards.ca.gov/esi/uploads/geo_bore/1259244620/T0607301968.pdf				
<b>Size :</b>		66 KB				
<b>Submitted By:</b>		GES (AUTH_RP)				
<b>Submitted:</b>		1/17/2007				
<b>Title:</b>		GEO_BORE (PW9)				
<b>Link:</b>		http://geotracker.waterboards.ca.gov/esi/uploads/geo_bore/8085284173/T0607301968.pdf				
<b>Size :</b>		66 KB				
<b>Submitted By:</b>		GES (AUTH_RP)				
<b>Submitted:</b>		1/17/2007				
<b>Title:</b>		GEO_BORE (PW2)				
<b>Link:</b>		http://geotracker.waterboards.ca.gov/esi/uploads/geo_bore/4731689274/T0607301968.pdf				
<b>Size :</b>		66 KB				
<b>Submitted By:</b>		GES (AUTH_RP)				
<b>Submitted:</b>		1/17/2007				
<b>Title:</b>		GEO_BORE (PW1)				
<b>Link:</b>		http://geotracker.waterboards.ca.gov/esi/uploads/geo_bore/7434757828/T0607301968.pdf				
<b>Size :</b>		66 KB				
<b>Submitted By:</b>		GES (AUTH_RP)				
<b>Submitted:</b>		1/17/2007				
<b>Title:</b>		GEO_BORE (OBS1)				
<b>Link:</b>		http://geotracker.waterboards.ca.gov/esi/uploads/geo_bore/8800480723/T0607301968.pdf				
<b>Size :</b>		774 KB				
<b>Submitted By:</b>		GES (AUTH_RP)				
<b>Submitted:</b>		12/15/2006				
<b>Title:</b>		GEO_BORE (MW4)				
<b>Link:</b>		http://geotracker.waterboards.ca.gov/esi/uploads/geo_bore/1213514566/T0607301968.pdf				
<b>Size :</b>		827 KB				
<b>Submitted By:</b>		GES (AUTH_RP)				
<b>Submitted:</b>		12/15/2006				
<b>Title:</b>		GEO_BORE (OBS2)				
<b>Link:</b>		http://geotracker.waterboards.ca.gov/esi/uploads/geo_bore/4146314322/T0607301968.pdf				
<b>Size :</b>		761 KB				
<b>Submitted By:</b>		GES (AUTH_RP)				
<b>Submitted:</b>		12/15/2006				
<b>Title:</b>		GEO_MAP				
<b>Link:</b>		http://geotracker.waterboards.ca.gov/esi/uploads/geo_map/9895597159/T0607301968.pdf				
<b>Size :</b>		60 KB				
<b>Submitted By:</b>		GES (AUTH_RP)				
<b>Submitted:</b>		6/6/2002				

**LUST Cleanup Sites from GeoTracker Search - Documents (as of Jan 18, 2019)**

<b>Document Type:</b>	Site Documents	<b>Size :</b>	243 KB
<b>Document Date:</b>	4/14/2010*	<b>Submitted By:</b>	GES (AUTH_RP)
<b>Type:</b>	CORRESPONDENCE	<b>Submitted:</b>	

Map Key	Number of Records	Direction	Distance (mi/ft)	Elev/Diff (ft)	Site	DB
<hr/>						
<b>Title:</b>	WELL PERMIT MODIFICATION LETTER FEBRUARY 2010					
<b>Title Link:</b>	<a href="http://geotracker.waterboards.ca.gov/esi/uploads/geo_report/1085974454/T0607301968.PDF">http://geotracker.waterboards.ca.gov/esi/uploads/geo_report/1085974454/T0607301968.PDF</a>					
<b>Document Type:</b>	Site Documents			<b>Size :</b>	1,749 KB	
<b>Document Date:</b>	3/19/2010			<b>Submitted By:</b>	GES (AUTH_RP)	
<b>Type:</b>	WELL DESTRUCTION REPORT			<b>Submitted:</b>		
<b>Title:</b>	WELL ABANDONMENT REPORT					
<b>Title Link:</b>	<a href="http://geotracker.waterboards.ca.gov/esi/uploads/geo_report/3187089323/T0607301968.PDF">http://geotracker.waterboards.ca.gov/esi/uploads/geo_report/3187089323/T0607301968.PDF</a>					
<b>Document Type:</b>	Site Documents			<b>Size :</b>		
<b>Document Date:</b>	10/23/2009			<b>Submitted By:</b>	KEVIN HEATON (REGULATOR)	
<b>Type:</b>	CLOSURE/NO FURTHER ACTION LETTER			<b>Submitted:</b>		
<b>Title:</b>	CASE CLOSURE LETTER					
<b>Title Link:</b>	<a href="http://geotracker.waterboards.ca.gov/view_documents?global_id=T0607301968&amp;enforcement_id=6033876">http://geotracker.waterboards.ca.gov/view_documents?global_id=T0607301968&amp;enforcement_id=6033876</a>					
<b>Document Type:</b>	Site Documents			<b>Size :</b>	239 KB	
<b>Document Date:</b>	7/20/2009			<b>Submitted By:</b>	GES (AUTH_RP)	
<b>Type:</b>	CORRESPONDENCE			<b>Submitted:</b>		
<b>Title:</b>	CORRECTIVE ACTION PLAN CONCURRENCE (ADDENDUM) LETTER					
<b>Title Link:</b>	<a href="http://geotracker.waterboards.ca.gov/esi/uploads/geo_report/9518456578/T0607301968.PDF">http://geotracker.waterboards.ca.gov/esi/uploads/geo_report/9518456578/T0607301968.PDF</a>					
<b>Document Type:</b>	Site Documents			<b>Size :</b>		
<b>Document Date:</b>	7/8/2009			<b>Submitted By:</b>	KEVIN HEATON (REGULATOR)	
<b>Type:</b>	LETTER - NOTICE			<b>Submitted:</b>		
<b>Title:</b>	GW MONITORING REDUCTION LETTER					
<b>Title Link:</b>	<a href="http://geotracker.waterboards.ca.gov/view_documents?global_id=T0607301968&amp;enforcement_id=6021563">http://geotracker.waterboards.ca.gov/view_documents?global_id=T0607301968&amp;enforcement_id=6021563</a>					
<b>Document Type:</b>	Site Documents			<b>Size :</b>	11,960 KB	
<b>Document Date:</b>	12/10/2008			<b>Submitted By:</b>	GES (AUTH_RP)	
<b>Type:</b>	CORRECTIVE ACTION PLAN / REMEDIAL ACTION PLAN - ADDENDUM			<b>Submitted:</b>		
<b>Title:</b>	CORRECTIVE ACTION PLAN ADDENDUM 2008					
<b>Title Link:</b>	<a href="http://geotracker.waterboards.ca.gov/esi/uploads/geo_report/1613419055/T0607301968.PDF">http://geotracker.waterboards.ca.gov/esi/uploads/geo_report/1613419055/T0607301968.PDF</a>					
<b>Document Type:</b>	Site Documents			<b>Size :</b>	6,344 KB	
<b>Document Date:</b>	12/11/2006			<b>Submitted By:</b>	GES (AUTH_RP)	
<b>Type:</b>	REPORTS - OTHER			<b>Submitted:</b>		
<b>Title:</b>	SECOND HALF 2004 GROUNDWATER AND CHLORINATED HYDROCARBON MONITORING REPORT					
<b>Title Link:</b>	<a href="http://geotracker.waterboards.ca.gov/esi/uploads/geo_report/9306690812/T0607301968.PDF">http://geotracker.waterboards.ca.gov/esi/uploads/geo_report/9306690812/T0607301968.PDF</a>					
<b>Document Type:</b>	Monitoring Reports			<b>Size :</b>	8,504 KB	
<b>Document Date:</b>	10/20/2006			<b>Submitted By:</b>	GES (AUTH_RP)	
<b>Type:</b>	MONITORING REPORT - SEMI-ANNUAL			<b>Submitted:</b>		
<b>Title:</b>	FIRST HALF 2005 GROUNDWATER MONITORING REPORT AND REQUEST FOR CLOSURE					
<b>Title Link:</b>	<a href="http://geotracker.waterboards.ca.gov/esi/uploads/geo_report/8534665763/T0607301968.PDF">http://geotracker.waterboards.ca.gov/esi/uploads/geo_report/8534665763/T0607301968.PDF</a>					

[67](#)

1 of 1

WSW

0.35 /  
1,864.8122.27 /  
-17OCEANSIDE MOBIL  
1701 OCEANSIDE BL  
OCEANSIDE CA 920543453CLEANUP  
SITES

<b>Global ID:</b>	T0608180575	<b>Site Facility Type:</b>	CLEANUP PROGRAM SITE
<b>Status:</b>	COMPLETED - CASE CLOSED	<b>County:</b>	SAN DIEGO
<b>Status Date:</b>	1997-07-16 00:00:00	<b>Latitude:</b>	33.190413
<b>Site Code:</b>		<b>Longitude:</b>	-117.3612
<b>Data Source:</b>	Cleanup Program Sites from GeoTracker Search; Cleanup Sites from GeoTracker Cleanup Sites Data Download		

#### Cleanup Sites from GeoTracker Cleanup Sites Data Download - Facilities Detail

<b>RB Case Number:</b>		<b>CUF Case:</b>	NO
<b>Local Case Number:</b>	H13305-003	<b>Case Worker:</b>	
<b>Begin Date:</b>	1997-06-03 00:00:00	<b>File Location:</b>	Local Agency
<b>Stop Method:</b>			
<b>Lead Agency:</b>	SAN DIEGO COUNTY LOP		
<b>Local Agency:</b>			
<b>Potential COC:</b>	Gasoline		
<b>Potential Media of Concern:</b>	Aquifer used for drinking water supply		
<b>How Discovered:</b>			

Map Key	Number of Records	Direction	Distance (mi/ft)	Elev/Diff (ft)	Site	DB
---------	-------------------	-----------	------------------	----------------	------	----

#### How Discovered Description:

#### Stop Description:

Calwater Watershed Name: Carlsbad - Loma Alta (904.10)

DWR GW Subbasin Name:

Disadvantaged Community:

Site History:

#### Cleanup Sites from GeoTracker Cleanup Sites Data Download - Regulatory Activity

Action Type: Other  
Date : 1997-06-03 00:00:00  
Action: Leak Reported

#### Cleanup Sites from GeoTracker Cleanup Sites Data Download - Status History

Status: Completed - Case Closed  
Status Date: 1997-07-16 00:00:00

Status: Open - Case Begin Date  
Status Date: 1997-06-03 00:00:00

#### Cleanup Program Sites from GeoTracker Search - Regulatory Profile(as of Jan 18, 2019)

Project Status: WDR Place Type:  
CUF Claim: WDR File:  
CUF Priority Assign: WDR Order:  
CUF Amount Paid: File Location: LOCAL AGENCY  
User Defined Beneficial Use:  
Designated Beneficial Use: IND  
Project Oversight Agencies:  
Report Link: [http://geotracker.waterboards.ca.gov/profile\\_report?global\\_id=T0608180575](http://geotracker.waterboards.ca.gov/profile_report?global_id=T0608180575)  
Cleanup Status Detail: COMPLETED - CASE CLOSED AS OF 7/16/1997  
Cleanup History Link: [http://geotracker.waterboards.ca.gov/profile\\_report\\_include?global\\_id=T0608180575&tabname=regulatoryhistory](http://geotracker.waterboards.ca.gov/profile_report_include?global_id=T0608180575&tabname=regulatoryhistory)  
Potential COC: GASOLINE  
Potential Media Of Concern: AQUIFER USED FOR DRINKING WATER SUPPLY  
DWR GW Sub Basin:  
Calwater Watershed Name: Carlsbad - Loma Alta (904.10)  
Post Closure Site Management:  
Future Land Use:  
Cleanup Oversight Agencies: SAN DIEGO COUNTY LOP (LEAD) - CASE #: H13305-003  
SAN DIEGO RWQCB (REGION 9)

#### Site History:

No site history available

#### Cleanup Program Sites from GeoTracker Search - Regulatory Activities(as of Jan 18, 2019)

Action Type: Leak Action  
Action Date: 6/3/1997  
Received Issue Date:  
Action: Leak Reported  
Doc Link:  
Title Description Comments:

#### Cleanup Program Sites from GeoTracker Search - Cleanup Action Report(as of Jan 18, 2019)

Status: Completed - Case Closed  
Date : 7/16/1997

Status: Open - Case Begin Date  
Date : 6/3/1997

Map Key	Number of Records	Direction	Distance (mi/ft)	Elev/Diff (ft)	Site	DB
<a href="#">68</a>	1 of 2	WSW	0.35 / 1,867.08	22.27 / -17	OCEANSIDE MOBIL 1701 OCEANSIDE BL OCEANSIDE CA 920543453	LUST

**Global ID:** T0607300847 **County:** SAN DIEGO  
**Status:** COMPLETED - CASE CLOSED **Latitude:** 33.190368  
**Status Date:** 1997-02-06 00:00:00 **Longitude:** -117.36118  
**Case Type:** LUST CLEANUP SITE  
**Date Source:** LUST Cleanup Sites from GeoTracker Search; LUST Cleanup Sites from GeoTracker Cleanup Sites Data Download

#### LUST Cleanup Sites from GeoTracker Cleanup Sites Data Download - Facilities Detail

**RB Case No:** 9UT2078 **Potential COC:** Gasoline  
**Local Case No:** H13305-002 **How Discovered:**  
**Begin Date:** 1991-02-14 00:00:00 **Stop Method:**  
**Lead Agency:** SAN DIEGO COUNTY LOP **Stop Description:**  
**Local Agency:** **Case Worker:**  
**CUF Case:** NO **File Location:** Local Agency  
**Potential Media of Concern:** Aquifer used for drinking water supply  
**How Discovered Description:**  
**Calwater Watershed Name:** Carlsbad - Loma Alta (904.10)  
**DWR GW Subbasin Name:**  
**Disadvantaged Community:**  
**Site History:**

#### Regulatory Activity

**Action Type:** ENFORCEMENT  
**Date :** 1997-02-06 00:00:00  
**Action:** Closure/No Further Action Letter

**Action Type:** ENFORCEMENT  
**Date :** 1997-01-24 00:00:00  
**Action:** Closure/No Further Action Letter - #H13305-001&002

**Action Type:** ENFORCEMENT  
**Date :** 1991-12-10 00:00:00  
**Action:** Notice of Responsibility

**Action Type:** Other  
**Date :** 1991-12-09 00:00:00  
**Action:** Leak Reported

**Action Type:** Other  
**Date :** 1991-02-14 00:00:00  
**Action:** Leak Stopped

**Action Type:** Other  
**Date :** 1991-02-14 00:00:00  
**Action:** Leak Began

**Action Type:** Other  
**Date :** 1991-02-14 00:00:00  
**Action:** Leak Discovery

#### Status History

**Status:** Completed - Case Closed  
**Status Date:** 1997-02-06 00:00:00

**Status:** Open - Case Begin Date  
**Status Date:** 1991-02-14 00:00:00



Map Key	Number of Records	Direction	Distance (mi/ft)	Elev/Diff (ft)	Site	DB
---------	-------------------	-----------	------------------	----------------	------	----

**LUST Cleanup Sites from GeoTracker Search - Regulatory Profile (as of Jan 18, 2019)**

<b>Site Facility Name:</b>	OCEANSIDE MOBIL	<b>Address:</b>	1701 OCEANSIDE BL
<b>Site Facility Type:</b>	LUST CLEANUP SITE	<b>City:</b>	OCEANSIDE
<b>Cleanup Status:</b>	COMPLETED - CASE CLOSED	<b>Zip:</b>	920543453
<b>Project Status:</b>		<b>County:</b>	SAN DIEGO
<b>Potential COC:</b>	GASOLINE	<b>CUF Claim:</b>	
<b>WDR Place Type:</b>		<b>CUF Priority Assig:</b>	
<b>WDR File:</b>		<b>CUF Amount Paid:</b>	
<b>WDR Order:</b>			
<b>File Location:</b>	LOCAL AGENCY		
<b>Designated Beneficial Use:</b>	IND		
<b>Project Oversight Agencies:</b>			
<b>Report Link:</b>	<a href="http://geotracker.waterboards.ca.gov/profile_report?global_id=T0607300847">http://geotracker.waterboards.ca.gov/profile_report?global_id=T0607300847</a>		
<b>Cleanup Status Detail:</b>	COMPLETED - CASE CLOSED AS OF 2/6/1997		
<b>Cleanup History Link:</b>	<a href="http://geotracker.waterboards.ca.gov/profile_report_include?global_id=T0607300847&amp;tabname=regulatoryhistory">http://geotracker.waterboards.ca.gov/profile_report_include?global_id=T0607300847&amp;tabname=regulatoryhistory</a>		
<b>Potential Media of Concern:</b>	AQUIFER USED FOR DRINKING WATER SUPPLY		
<b>User Defined Beneficial Use:</b>	GW - MUNICIPAL AND DOMESTIC SUPPLY, SW - AGRICULTURAL SUPPLY, SW - INDUSTRIAL SERVICE SUPPLY, SW - NON-CONTACT WATER RECREATION, SW - RARE, THREATENED, OR ENDANGERED SPECIES, SW - WARM FRESHWATER HABITAT, SW - WATER CONTACT RECREATION, SW - WILDLIFE HABITAT		
<b>DWR GW Sub Basin:</b>			
<b>Calwater Watershed Name:</b>	Carlsbad - Loma Alta (904.10)		
<b>Post Closure Site Management:</b>			
<b>Future Land Use:</b>			
<b>Cleanup Oversight Agencies:</b>	SAN DIEGO COUNTY LOP (LEAD) - CASE #: H13305-002 SAN DIEGO RWQCB (REGION 9) - CASE #: 9UT2078		
<b>Site History:</b>			
No site history available			

**LUST Cleanup Sites from GeoTracker Search - Cleanup Status History (as of Jan 18, 2019)**

<b>Status:</b>	Completed - Case Closed
<b>Date :</b>	2/6/1997
<b>Status:</b>	Open - Case Begin Date
<b>Date :</b>	2/14/1991

**LUST Cleanup Sites from GeoTracker Search - Regulatory Activities (as of Jan 18, 2019)**

<b>Action Type:</b>	Other Regulatory Actions
<b>Action Date:</b>	1/24/1997
<b>Received Issue Date:</b>	1/24/1997
<b>Action:</b>	Closure/No Further Action Letter - #H13305-001&002
<b>Doc Link:</b>	<a href="http://geotracker.waterboards.ca.gov/view_documents?global_id=T0607300847&amp;enforcement_id=6096710&amp;temptable=ENFORCEMENT">http://geotracker.waterboards.ca.gov/view_documents?global_id=T0607300847&amp;enforcement_id=6096710&amp;temptable=ENFORCEMENT</a>

**Title Description Comments:**

Case Closure Summary

<b>Action Type:</b>	Notices
<b>Action Date:</b>	12/10/1991
<b>Received Issue Date:</b>	12/10/1991
<b>Action:</b>	Notice of Responsibility
<b>Doc Link:</b>	
<b>Title Description Comments:</b>	

NOTICE OF REIMBURSEMENT / LOCAL

<b>Action Type:</b>	Leak Action
<b>Action Date:</b>	12/9/1991

Map Key	Number of Records	Direction	Distance (mi/ft)	Elev/Diff (ft)	Site	DB
<hr/>						
<b>Received Issue Date:</b>						
<b>Action:</b>		Leak Reported				
<b>Doc Link:</b>						
<b>Title Description Comments:</b>						
<b>Action Type:</b>		Leak Action				
<b>Action Date:</b>		2/14/1991				
<b>Received Issue Date:</b>						
<b>Action:</b>		Leak Began				
<b>Doc Link:</b>						
<b>Title Description Comments:</b>						
<b>Action Type:</b>		Leak Action				
<b>Action Date:</b>		2/14/1991				
<b>Received Issue Date:</b>						
<b>Action:</b>		Leak Discovery				
<b>Doc Link:</b>						
<b>Title Description Comments:</b>						
<b>Action Type:</b>		Leak Action				
<b>Action Date:</b>		2/14/1991				
<b>Received Issue Date:</b>						
<b>Action:</b>		Leak Stopped				
<b>Doc Link:</b>						
<b>Title Description Comments:</b>						

**LUST Cleanup Sites from GeoTracker Search - Documents (as of Jan 18, 2019)**

<b>Document Type:</b>	Site Documents	<b>Size :</b>	
<b>Document Date:</b>	1/24/1997	<b>Submitted By:</b>	KATHY L. DENK (REGULATOR)
<b>Type:</b>	CLOSURE/NO FURTHER ACTION LETTER	<b>Submitted:</b>	
<b>Title:</b>	CASE CLOSURE SUMMARY		
<b>Title Link:</b>	http://geotracker.waterboards.ca.gov/view_documents?global_id=T0607300847&enforcement_id=6096710		

<a href="#">68</a>	2 of 2	WSW	0.35 / 1,867.08	22.27 / -17	OCEANSIDE MOBIL 1701 OCEANSIDE BL OCEANSIDE CA 920543453	LUST
Global ID:	T0607300120			County:	SAN DIEGO	
Status:	COMPLETED - CASE CLOSED			Latitude:	33.190368	
Status Date:	1997-02-06 00:00:00			Longitude:	-117.36118	
Case Type:	LUST CLEANUP SITE					
Date Source:	LUST Cleanup Sites from GeoTracker Search; LUST Cleanup Sites from GeoTracker Cleanup Sites Data Download					

**LUST Cleanup Sites from GeoTracker Cleanup Sites Data Download - Facilities Detail**

<b>RB Case No:</b>	9UT1112	<b>Potential COC:</b>	Gasoline
<b>Local Case No:</b>	H13305-001	<b>How Discovered:</b>	
<b>Begin Date:</b>	1980-01-01 00:00:00	<b>Stop Method:</b>	
<b>Lead Agency:</b>	SAN DIEGO COUNTY LOP	<b>Stop Description:</b>	
<b>Local Agency:</b>		<b>Case Worker:</b>	
<b>CUF Case:</b>	YES	<b>File Location:</b>	Local Agency
<b>Potential Media of Concern:</b>	Aquifer used for drinking water supply		
<b>How Discovered Description:</b>			
<b>Calwater Watershed Name:</b>	Carlsbad - Loma Alta (904.10)		
<b>DWR GW Subbasin Name:</b>			
<b>Disadvantaged Community:</b>			
<b>Site History:</b>			

Map Key	Number of Records	Direction	Distance (mi/ft)	Elev/Diff (ft)	Site	DB
---------	-------------------	-----------	------------------	----------------	------	----

#### Regulatory Activity

<b>Action Type:</b>	ENFORCEMENT
<b>Date :</b>	1997-02-06 00:00:00
<b>Action:</b>	Closure/No Further Action Letter
<b>Action Type:</b>	ENFORCEMENT
<b>Date :</b>	1997-01-24 00:00:00
<b>Action:</b>	Closure/No Further Action Letter - #H13305-001
<b>Action Type:</b>	ENFORCEMENT
<b>Date :</b>	1988-11-28 00:00:00
<b>Action:</b>	Notice of Responsibility
<b>Action Type:</b>	Other
<b>Date :</b>	1988-11-15 00:00:00
<b>Action:</b>	Leak Reported
<b>Action Type:</b>	Other
<b>Date :</b>	1988-06-01 00:00:00
<b>Action:</b>	Leak Stopped
<b>Action Type:</b>	Other
<b>Date :</b>	1980-01-01 00:00:00
<b>Action:</b>	Leak Began
<b>Action Type:</b>	Other
<b>Date :</b>	1980-01-01 00:00:00
<b>Action:</b>	Leak Discovery

#### Status History

<b>Status:</b>	Completed - Case Closed
<b>Status Date:</b>	1997-02-06 00:00:00
<b>Status:</b>	Open - Case Begin Date
<b>Status Date:</b>	1980-01-01 00:00:00

#### LUST Cleanup Sites from GeoTracker Search - Regulatory Profile (as of Jan 18, 2019)

<b>Site Facility Name:</b>	OCEANSIDE MOBIL	<b>Address:</b>	1701 OCEANSIDE BL
<b>Site Facility Type:</b>	LUST CLEANUP SITE	<b>City:</b>	OCEANSIDE
<b>Cleanup Status:</b>	COMPLETED - CASE CLOSED	<b>Zip:</b>	920543453
<b>Project Status:</b>		<b>County:</b>	SAN DIEGO
<b>Potential COC:</b>	GASOLINE	<b>CUF Claim:</b>	6160
<b>WDR Place Type:</b>		<b>CUF Priority Assig:</b>	D
<b>WDR File:</b>		<b>CUF Amount Paid:</b>	\$1,447,549
<b>WDR Order:</b>			
<b>File Location:</b>	LOCAL AGENCY		
<b>Designated Beneficial Use:</b>	IND		
<b>Project Oversight Agencies:</b>			
<b>Report Link:</b>	<a href="http://geotracker.waterboards.ca.gov/profile_report?global_id=T0607300120">http://geotracker.waterboards.ca.gov/profile_report?global_id=T0607300120</a>		
<b>Cleanup Status Detail:</b>	COMPLETED - CASE CLOSED AS OF 2/6/1997		
<b>Cleanup History Link:</b>	<a href="http://geotracker.waterboards.ca.gov/profile_report_include?global_id=T0607300120&amp;tabname=regulatoryhistory">http://geotracker.waterboards.ca.gov/profile_report_include?global_id=T0607300120&amp;tabname=regulatoryhistory</a>		
<b>Potential Media of Concern:</b>	AQUIFER USED FOR DRINKING WATER SUPPLY		
<b>User Defined Beneficial Use:</b>	GW - MUNICIPAL AND DOMESTIC SUPPLY, SW - AGRICULTURAL SUPPLY, SW - INDUSTRIAL SERVICE SUPPLY, SW - NON-CONTACT WATER RECREATION, SW - RARE, THREATENED, OR ENDANGERED SPECIES, SW - WARM FRESHWATER HABITAT, SW - WATER CONTACT RECREATION, SW - WILDLIFE HABITAT		
<b>DWR GW Sub Basin:</b>			
<b>Calwater Watershed Name:</b>	Carlsbad - Loma Alta (904.10)		
<b>Post Closure Site Management:</b>			
<b>Future Land Use:</b>			
<b>Cleanup Oversight Agencies:</b>	SAN DIEGO COUNTY LOP (LEAD) - CASE #: H13305-001 SAN DIEGO RWQCB (REGION 9) - CASE #: 9UT1112		
<b>Site History:</b>			

Map Key	Number of Records	Direction	Distance (mi/ft)	Elev/Diff (ft)	Site	DB
---------	-------------------	-----------	------------------	----------------	------	----

No site history available

**LUST Cleanup Sites from GeoTracker Search - Cleanup Status History (as of Jan 18, 2019)**

**Status:** Completed - Case Closed  
**Date :** 2/6/1997

**Status:** Open - Case Begin Date  
**Date :** 1/1/1980

**LUST Cleanup Sites from GeoTracker Search - Regulatory Activities (as of Jan 18, 2019)**

**Action Type:** Other Regulatory Actions  
**Action Date:** 1/24/1997  
**Received Issue Date:** 1/24/1997  
**Action:** Closure/No Further Action Letter - #H13305-001  
**Doc Link:** [http://geotracker.waterboards.ca.gov/view\\_documents?global\\_id=T0607300120&enforcement\\_id=6096701&template=ENFORCEMENT](http://geotracker.waterboards.ca.gov/view_documents?global_id=T0607300120&enforcement_id=6096701&template=ENFORCEMENT)

**Title Description Comments:**

Case Closure Summary

**Action Type:** Notices  
**Action Date:** 11/28/1988  
**Received Issue Date:** 11/28/1988  
**Action:** Notice of Responsibility

**Doc Link:**

**Title Description Comments:**

NOTICE OF REIMBURSEMENT / LOCAL

**Action Type:** Leak Action  
**Action Date:** 11/15/1988  
**Received Issue Date:**  
**Action:** Leak Reported

**Doc Link:**

**Title Description Comments:**

**Action Type:** Leak Action  
**Action Date:** 6/1/1988  
**Received Issue Date:**  
**Action:** Leak Stopped

**Doc Link:**

**Title Description Comments:**

**Action Type:** Leak Action  
**Action Date:** 1/1/1980  
**Received Issue Date:**  
**Action:** Leak Began

**Doc Link:**

**Title Description Comments:**

**Action Type:** Leak Action  
**Action Date:** 1/1/1980  
**Received Issue Date:**  
**Action:** Leak Discovery

**Doc Link:**

**Title Description Comments:**

Map Key	Number of Records	Direction	Distance (mi/ft)	Elev/Diff (ft)	Site	DB
---------	-------------------	-----------	------------------	----------------	------	----

**LUST Cleanup Sites from GeoTracker Search - Documents (as of Jan 18, 2019)**

<b>Document Type:</b>	Site Documents	<b>Size :</b>	
<b>Document Date:</b>	1/24/1997	<b>Submitted By:</b>	KATHY L. DENK (REGULATOR)
<b>Type:</b>	CLOSURE/NO FURTHER ACTION LETTER	<b>Submitted:</b>	
<b>Title:</b>	CASE CLOSURE SUMMARY		
<b>Title Link:</b>	http://geotracker.waterboards.ca.gov/view_documents?global_id=T0607300120&enforcement_id=6096701		

<a href="#">69</a>	1 of 1	NE	0.37 / 1,957.01	57.13 / 18	DATA PROPERTIES 2372 INDUSTRY RD OCEANSIDE CA 920544804	LUST
--------------------	--------	----	--------------------	---------------	---	------

<b>Global ID:</b>	T0607300604	<b>County:</b>	SAN DIEGO
<b>Status:</b>	COMPLETED - CASE CLOSED	<b>Latitude:</b>	33.198533
<b>Status Date:</b>	1996-09-26 00:00:00	<b>Longitude:</b>	-117.348127
<b>Case Type:</b>	LUST CLEANUP SITE		
<b>Date Source:</b>	LUST Cleanup Sites from GeoTracker Search; LUST Cleanup Sites from GeoTracker Cleanup Sites Data Download		

**LUST Cleanup Sites from GeoTracker Cleanup Sites Data Download - Facilities Detail**

<b>RB Case No:</b>	9UT1816	<b>Potential COC:</b>	Gasoline
<b>Local Case No:</b>	H22788-001	<b>How Discovered:</b>	
<b>Begin Date:</b>	1990-08-10 00:00:00	<b>Stop Method:</b>	
<b>Lead Agency:</b>	SAN DIEGO COUNTY LOP	<b>Stop Description:</b>	
<b>Local Agency:</b>		<b>Case Worker:</b>	
<b>CUF Case:</b>	NO	<b>File Location:</b>	Local Agency
<b>Potential Media of Concern:</b>	Aquifer used for drinking water supply		
<b>How Discovered Description:</b>			
<b>Calwater Watershed Name:</b>	Carlsbad - Loma Alta (904.10)		
<b>DWR GW Subbasin Name:</b>			
<b>Disadvantaged Community:</b>			
<b>Site History:</b>			

**Regulatory Activity**

<b>Action Type:</b>	ENFORCEMENT
<b>Date :</b>	1996-09-26 00:00:00
<b>Action:</b>	Closure/No Further Action Letter
<b>Action Type:</b>	ENFORCEMENT
<b>Date :</b>	1996-09-19 00:00:00
<b>Action:</b>	Closure/No Further Action Letter - #H22788-001
<b>Action Type:</b>	ENFORCEMENT
<b>Date :</b>	1990-09-13 00:00:00
<b>Action:</b>	Notice of Responsibility
<b>Action Type:</b>	Other
<b>Date :</b>	1990-08-10 00:00:00
<b>Action:</b>	Leak Stopped
<b>Action Type:</b>	Other
<b>Date :</b>	1990-08-10 00:00:00
<b>Action:</b>	Leak Discovery
<b>Action Type:</b>	Other
<b>Date :</b>	1990-08-10 00:00:00
<b>Action:</b>	Leak Began
<b>Action Type:</b>	Other
<b>Date :</b>	1990-08-10 00:00:00
<b>Action:</b>	Leak Reported

Map Key	Number of Records	Direction	Distance (mi/ft)	Elev/Diff (ft)	Site	DB
---------	-------------------	-----------	------------------	----------------	------	----

#### Status History

Status: Completed - Case Closed  
Status Date: 1996-09-26 00:00:00

Status: Open - Case Begin Date  
Status Date: 1990-08-10 00:00:00

#### LUST Cleanup Sites from GeoTracker Search - Regulatory Profile (as of Jan 18, 2019)

Site Facility Name:	DATA PROPERTIES	Address:	2372 INDUSTRY RD
Site Facility Type:	LUST CLEANUP SITE	City:	OCEANSIDE
Cleanup Status:	COMPLETED - CASE CLOSED	Zip:	920544804
Project Status:		County:	SAN DIEGO
Potential COC:	GASOLINE	CUF Claim:	
WDR Place Type:		CUF Priority Assig:	
WDR File:		CUF Amount Paid:	
WDR Order:			
File Location:	LOCAL AGENCY		
Designated Beneficial Use:	IND		
Project Oversight Agencies:			
Report Link:	<a href="http://geotracker.waterboards.ca.gov/profile_report?global_id=T0607300604">http://geotracker.waterboards.ca.gov/profile_report?global_id=T0607300604</a>		
Cleanup Status Detail:	COMPLETED - CASE CLOSED AS OF 9/26/1996		
Cleanup History Link:	<a href="http://geotracker.waterboards.ca.gov/profile_report_include?global_id=T0607300604&amp;tabname=regulatoryhistory">http://geotracker.waterboards.ca.gov/profile_report_include?global_id=T0607300604&amp;tabname=regulatoryhistory</a>		
Potential Media of Concern:	AQUIFER USED FOR DRINKING WATER SUPPLY		
User Defined Beneficial Use:			
DWR GW Sub Basin:			
Calwater Watershed Name:	Carlsbad - Loma Alta (904.10)		
Post Closure Site Management:			
Future Land Use:			
Cleanup Oversight Agencies:	SAN DIEGO COUNTY LOP (LEAD) - CASE #: H22788-001 SAN DIEGO RWQCB (REGION 9) - CASE #: 9UT1816		

#### Site History:

No site history available

#### LUST Cleanup Sites from GeoTracker Search - Cleanup Status History (as of Jan 18, 2019)

Status: Completed - Case Closed  
Date : 9/26/1996

Status: Open - Case Begin Date  
Date : 8/10/1990

#### LUST Cleanup Sites from GeoTracker Search - Regulatory Activities (as of Jan 18, 2019)

Action Type:	Other Regulatory Actions
Action Date:	9/26/1996
Received Issue Date:	9/26/1996
Action:	Closure/No Further Action Letter
Doc Link:	<a href="http://geotracker.waterboards.ca.gov/view_documents?global_id=T0607300604&amp;enforcement_id=6385617&amp;template=ENFORCEMENT">http://geotracker.waterboards.ca.gov/view_documents?global_id=T0607300604&amp;enforcement_id=6385617&amp;template=ENFORCEMENT</a>

#### Title Description Comments:

H22788-001 Closure Documents

Action Type:	Other Regulatory Actions
Action Date:	9/19/1996
Received Issue Date:	9/19/1996
Action:	Closure/No Further Action Letter - #H22788-001
Doc Link:	<a href="http://geotracker.waterboards.ca.gov/view_documents?global_id=T0607300604&amp;enforcement_id=6098421&amp;template=ENFORCEMENT">http://geotracker.waterboards.ca.gov/view_documents?global_id=T0607300604&amp;enforcement_id=6098421&amp;template=ENFORCEMENT</a>

#### Title Description Comments:

Map Key	Number of Records	Direction	Distance (mi/ft)	Elev/Diff (ft)	Site	DB
---------	-------------------	-----------	------------------	----------------	------	----

Case Closure Summary

**Action Type:** Notices  
**Action Date:** 9/13/1990  
**Received Issue Date:** 9/13/1990  
**Action:** Notice of Responsibility  
**Doc Link:**  
**Title Description Comments:**

NOTICE OF REIMBURSEMENT / LOCAL

**Action Type:** Leak Action  
**Action Date:** 8/10/1990  
**Received Issue Date:**  
**Action:** Leak Began  
**Doc Link:**  
**Title Description Comments:**

**Action Type:** Leak Action  
**Action Date:** 8/10/1990  
**Received Issue Date:**  
**Action:** Leak Discovery  
**Doc Link:**  
**Title Description Comments:**

**Action Type:** Leak Action  
**Action Date:** 8/10/1990  
**Received Issue Date:**  
**Action:** Leak Stopped  
**Doc Link:**  
**Title Description Comments:**

**Action Type:** Leak Action  
**Action Date:** 8/10/1990  
**Received Issue Date:**  
**Action:** Leak Reported  
**Doc Link:**  
**Title Description Comments:**

LUST Cleanup Sites from GeoTracker Search - Documents (as of Jan 18, 2019)

<b>Document Type:</b>	Site Documents	<b>Size :</b>	
<b>Document Date:</b>	9/26/1996	<b>Submitted By:</b>	DIANNE PELLEY (REGULATOR)
<b>Type:</b>	CLOSURE/NO FURTHER ACTION LETTER	<b>Submitted:</b>	
<b>Title:</b>	H22788-001 CLOSURE DOCUMENTS		
<b>Title Link:</b>	http://geotracker.waterboards.ca.gov/view_documents?global_id=T0607300604&enforcement_id=6385617		

<b>Document Type:</b>	Site Documents	<b>Size :</b>	
<b>Document Date:</b>	9/19/1996	<b>Submitted By:</b>	KATHY L. DENK (REGULATOR)
<b>Type:</b>	CLOSURE/NO FURTHER ACTION LETTER	<b>Submitted:</b>	
<b>Title:</b>	CASE CLOSURE SUMMARY		
<b>Title Link:</b>	http://geotracker.waterboards.ca.gov/view_documents?global_id=T0607300604&enforcement_id=6098421		

<a href="#">70</a>	1 of 3	NE	0.40 / 2,086.46	55.56 / 17	Waste Mgmt of North County 2376 Industry Street, Oceanside CA	SANDIEGO SWF
--------------------	--------	----	--------------------	---------------	---	-----------------

<b>Record ID:</b>		<b>EST No (ArcGIS):</b>	H86924
<b>SWIS No:</b>	37-AA-092	<b>APN (ArcGIS):</b>	1492714000
<b>Status (LEA):</b>		<b>Activity (ArcGIS):</b>	J15
<b>Date (LEA):</b>		<b>Type (ArcGIS):</b>	Sealed Cont. Tran
<b>Project Name (LEA):</b>		<b>Typek (ArcGIS):</b>	K



Map Key	Number of Records	Direction	Distance (mi/ft)	Elev/Diff (ft)	Site	DB
<div> <div> Record Type (LEA):  Site (FOIA):  Insp Freq (FOIA):  Type of Oper (FOIA):  Inspection (ArcGIS):  Fees (ArcGIS):  Address (LEA):  Site Address (FOIA):  Address (ArcGIS):  Data Source: </div> <div> Annual  615   2376 Industry Street, Oceanside  ArcGIS - DEH Field Use (Feature Server) </div> <div> Name (ArcGIS):  Mrglst No (ArcGIS):  Co Owned (ArcGIS):  X No (ArcGIS):  Y No (ArcGIS): </div> <div> Waste Mgmt of North County  86   6225935.0  2017680.625 </div> </div>						
<a href="#">70</a>	2 of 3	NE	0.40 / 2,086.46	55.56 / 17	WASTE MANAGEMENT, INC POD 2376 INDUSTRY ST, OCEANSIDE CA 92054 CA	SANDIEGO SWF
<div> <div> Record ID:  SWIS No:  Status (LEA):  Date (LEA):  Project Name (LEA):  Record Type (LEA):  Site (FOIA):  Insp Freq (FOIA):  Type of Oper (FOIA):  Inspection (ArcGIS):  Fees (ArcGIS):  Address (LEA):  Site Address (FOIA):  Address (ArcGIS):  Data Source: </div> <div> DEH2002-CLEA-186924   Completed  05/04/2002  WASTE MANAGEMENT, INC POD  Solid Waste (LEA) Site      2376 INDUSTRY ST, OCEANSIDE CA 92054   San Diego County Solid Waste (LEA) Site </div> <div> EST No (ArcGIS):  APN (ArcGIS):  Activity (ArcGIS):  Type (ArcGIS):  Typek (ArcGIS):  Name (ArcGIS):  Mrglst No (ArcGIS):  Co Owned (ArcGIS):  X No (ArcGIS):  Y No (ArcGIS): </div> </div>						
<a href="#">70</a>	3 of 3	NE	0.40 / 2,086.46	55.56 / 17	WASTE MGMT OF NO. CO. CDI RECYCLING CTR 2376 INDUSTRY STREET, OCEANSIDE CA 92054 CA	SANDIEGO SWF
<div> <div> Record ID:  SWIS No:  Status (LEA):  Date (LEA):  Project Name (LEA):  Record Type (LEA):  Site (FOIA):  Insp Freq (FOIA):  Type of Oper (FOIA):  Inspection (ArcGIS):  Fees (ArcGIS):  Address (LEA):  Site Address (FOIA):  Address (ArcGIS):  Data Source: </div> <div> DEH2011-CLEA-186976   Completed  04/25/2011  WASTE MGMT OF NO. CO. CDI RECYCLING  CTR  Solid Waste (LEA) Site      2376 INDUSTRY STREET, OCEANSIDE CA 92054   San Diego County Solid Waste (LEA) Site </div> <div> EST No (ArcGIS):  APN (ArcGIS):  Activity (ArcGIS):  Type (ArcGIS):  Typek (ArcGIS):  Name (ArcGIS):  Mrglst No (ArcGIS):  Co Owned (ArcGIS):  X No (ArcGIS):  Y No (ArcGIS): </div> </div>						
<a href="#">71</a>	1 of 5	NE	0.45 / 2,373.12	57.78 / 19	OCEANSIDE TRUCK CENTER 2403 INDUSTRY RD OCEANSIDE CA 92054	CERCLIS
<div> <div> Site ID:  Site EPA ID:  Site Street Address 2:  Site County Name: </div> <div> 0903107  CAD982360133   SAN DIEGO </div> <div> RNPL Status Code:  NPL Status:  RFED Facility Code:  RFED Facility Desc: </div> <div> N  Not on the NPL  N  Not a Federal Facility </div> </div>						

Map Key	Number of Records	Direction	Distance (mi/ft)	Elev/Diff (ft)	Site	DB
Site FIPS Code:	06073				USGS Hydro Unit No.:	
Region Code:	09				Site Cong. Dist. Code:	43
Site SMSA No.:	7320				ROT Desc:	Private
Site Prim. Latitude:	33D11M54S				FR NPL Update No.:	
Site Prim. Longitude:	117D22M36S				RFRA Code:	
Lat Long Source:						
RNON NPL Status Desc:		NFRAP-Site does not qualify for the NPL based on existing information				

#### CERCLIS Assess History

OU ID:	00	RALT Short Name:	State (Fund)
Act Code ID:	001	Act Start Date:	
RAT Code:	DS	Act Complete Date:	12/1/1987 00:00:00
RAT Short Name:	DISCVRY	AGT Order No.:	10
RAT Name:	DISCOVERY	SH OU:	
RAT Hist. Only Flag:		SH Code:	
RAT NSI Indicator:	B	SH Seq:	
RAT Level:	1	SH Start Date:	
RAT DEF OU:	00	SH Complete Date:	
RFBS Code:		SH Lead:	
SPA Code:	13		
RAT Def:	The process by which a potential hazardous waste site is brought to the attention of the EPA. The process can occur through the use of several mechanisms such as a phone call or referral by another government agency.		
Site Desc:			
Site Alias:			

#### CERCLIS Assess History

OU ID:	00	RALT Short Name:	EPA In-House
Act Code ID:	001	Act Start Date:	
RAT Code:	VS	Act Complete Date:	7/5/1989 00:00:00
RAT Short Name:	ARCH SITE	AGT Order No.:	1500
RAT Name:	ARCHIVE SITE	SH OU:	
RAT Hist. Only Flag:		SH Code:	
RAT NSI Indicator:	B	SH Seq:	
RAT Level:	1	SH Start Date:	
RAT DEF OU:	00	SH Complete Date:	
RFBS Code:		SH Lead:	
SPA Code:	13		
RAT Def:	The decision is made that no further activity is planned at the site.		
Site Desc:			
Site Alias:			

#### CERCLIS Assess History

OU ID:	00	RALT Short Name:	
Act Code ID:		Act Start Date:	
RAT Code:		Act Complete Date:	
RAT Short Name:		AGT Order No.:	0
RAT Name:		SH OU:	
RAT Hist. Only Flag:		SH Code:	
RAT NSI Indicator:		SH Seq:	
RAT Level:		SH Start Date:	
RAT DEF OU:		SH Complete Date:	
RFBS Code:		SH Lead:	
SPA Code:			
RAT Def:			
Site Desc:	No description available		
Site Alias:	DION INTERNATIONAL,,,CA,;		

#### CERCLIS Assess History

OU ID:	00	RALT Short Name:	State (Fund)
--------	----	------------------	--------------

Map Key	Number of Records	Direction	Distance (mi/ft)	Elev/Diff (ft)	Site	DB
Act Code ID:	001				Act Start Date:	
RAT Code:	PA				Act Complete Date:	7/5/1989 00:00:00
RAT Short Name:	PA				AGT Order No.:	130
RAT Name:	PRELIMINARY ASSESSMENT				SH OU:	
RAT Hist. Only Flag:					SH Code:	
RAT NSI Indicator:	B				SH Seq:	
RAT Level:	1				SH Start Date:	
RAT DEF OU:	00				SH Complete Date:	
RFBS Code:	P				SH Lead:	
SPA Code:	13					
RAT Def:	Collection of diverse existing information about the source and nature of the site hazard. It is EPA policy to complete the preliminary assessment within one year of site discovery.					
Site Desc:						
Site Alias:						

<a href="#">71</a>	2 of 5	NE	0.45 / 2,373.12	57.78 / 19	OCEANSIDE TRUCK CENTER 2403 INDUSTRY RD OCEANSIDE CA 92054	CERCLIS NFRAP
Site ID:	903107				Site FIPS Code:	6073
Site EPA ID:	CAD982360133				Region Code:	9
Site Parent ID:					Site Cong. Dist. Code:	43
Site County Name:	SAN DIEGO				Federal Facility:	
Parent Site Name:						

#### CERCLIS-NFRAP Assess History

OU ID:	0				Act Start Date:	
Act Code ID:	1				Act Complete Date:	12/1/1987
RAT Code:	DS				AGT Order No.:	10
RAT Short Name:	DISCVRY				SH OU:	
RAT Name:	DISCOVERY				SH Code:	
RAT Hist. Only Flag:					SH Seq:	
RAT NSI Indicator:	B				SH Start Date:	
RAT Level:	1				SH Complete Date:	
RAT DEF OU:	00				SH Lead:	
RFBS Code:					SH Qual:	
SPA Code:	13				RAQ Act. Qual Short:	
RALT Short Name:	State (Fund)				RNPL Status Code:	N
RAT Def:	The process by which a potential hazardous waste site is brought to the attention of the EPA. The process can occur through the use of several mechanisms such as a phone call or referral by another government agency.					
RNON NPL Status Desc:	NFRAP-Site does not qualify for the NPL based on existing information					

#### CERCLIS-NFRAP Assess History

OU ID:	0				Act Start Date:	
Act Code ID:	1				Act Complete Date:	7/5/1989
RAT Code:	PA				AGT Order No.:	130
RAT Short Name:	PA				SH OU:	
RAT Name:	PRELIMINARY ASSESSMENT				SH Code:	
RAT Hist. Only Flag:					SH Seq:	
RAT NSI Indicator:	B				SH Start Date:	
RAT Level:	1				SH Complete Date:	
RAT DEF OU:	00				SH Lead:	
RFBS Code:	P				SH Qual:	
SPA Code:	13				RAQ Act. Qual Short:	NFRAP
RALT Short Name:	State (Fund)				RNPL Status Code:	N
RAT Def:	Collection of diverse existing information about the source and nature of the site hazard. It is EPA policy to complete the preliminary assessment within one year of site discovery.					
RNON NPL Status Desc:	NFRAP-Site does not qualify for the NPL based on existing information					

#### CERCLIS-NFRAP Assess History

OU ID:	0				Act Start Date:	
Act Code ID:	1				Act Complete Date:	7/5/1989

Map Key	Number of Records	Direction	Distance (mi/ft)	Elev/Diff (ft)	Site	DB
<b>RAT Code:</b> VS <b>AGT Order No.:</b> 1500 <b>RAT Short Name:</b> ARCH SITE <b>SH OU:</b> <b>RAT Name:</b> ARCHIVE SITE <b>SH Code:</b> <b>RAT Hist. Only Flag:</b> <b>SH Seq:</b> <b>RAT NSI Indicator:</b> B <b>SH Start Date:</b> <b>RAT Level:</b> 1 <b>SH Complete Date:</b> <b>RAT DEF OU:</b> 00 <b>SH Lead:</b> <b>RFBS Code:</b> <b>SH Qual:</b> <b>SPA Code:</b> 13 <b>RAQ Act. Qual Short:</b> <b>RALT Short Name:</b> EPA In-House <b>RNPL Status Code:</b> N <b>RAT Def:</b> The decision is made that no further activity is planned at the site. <b>RNON NPL Status Desc:</b> NFRAP-Site does not qualify for the NPL based on existing information						
<a href="#">71</a>	3 of 5	NE	0.45 / 2,373.12	57.78 / 19	OCEANSIDE TRUCK CENTER 2403 INDUSTRY RD OCEANSIDE CA 92054	SEMS ARCHIVE
<b>Site ID:</b> 0903107 <b>FIPS Code:</b> 06073 <b>EPA ID:</b> CAD982360133 <b>Cong District:</b> 43 <b>NPL:</b> Not on the NPL <b>Region:</b> 09 <b>Federal Facility:</b> No <b>County:</b> SAN DIEGO <b>Non NPL Status:</b> NFRAP-Site does not qualify for the NPL based on existing information						
<b>Action Information</b>						
<b>Operable Units:</b> 00 <b>Start Actual:</b> <b>Action Code:</b> PA <b>Finish Actual:</b> 07/05/1989 <b>Action Name:</b> PA <b>Qual:</b> N <b>SEQ:</b> 1 <b>Curr Action Lead:</b> St Perf						
<b>Operable Units:</b> 00 <b>Start Actual:</b> <b>Action Code:</b> VS <b>Finish Actual:</b> 07/05/1989 <b>Action Name:</b> ARCH SITE <b>Qual:</b> <b>SEQ:</b> 1 <b>Curr Action Lead:</b> EPA Perf In-Hse						
<b>Operable Units:</b> 00 <b>Start Actual:</b> 12/01/1987 <b>Action Code:</b> DS <b>Finish Actual:</b> 12/01/1987 <b>Action Name:</b> DISCVRY <b>Qual:</b> <b>SEQ:</b> 1 <b>Curr Action Lead:</b> St Perf						
<a href="#">71</a>	4 of 5	NE	0.45 / 2,373.12	57.78 / 19	Waste Mgt.North Co. Limited Vol.Trans Op 2403 B Industry Street Oceanside CA	SWF/LF
<b>SWIS No:</b> 37-AA-0958 <b>Last Updated on:</b> 7/7/2009 <b>Permit Status:</b> Notification <b>Permit Date:</b> 12/8/2008 <b>Operator Phone:</b> 7608029042 <b>County:</b> San Diego <b>Operator Addr 1:</b> Kennth Ryan, Operation Manager <b>Latitude:</b> 33.19818 <b>Operator Addr 2:</b> 2141 Oceanside Blvd. <b>Longitude:</b> -117.34737 <b>Operator City:</b> Oceanside <b>GIS Source:</b> Map <b>Operator State:</b> CA <b>Latitude (GIS):</b> 33.198180000000001 <b>Operator Zip:</b> 92054 <b>Longitude (GIS):</b> -117.34737 <b>Operator:</b> Waste Management Inc. North County <b>Land Use Name:</b> Industrial,Commercial <b>File Description:</b> SWIS Data File - Includes basic information on each facility in the database; SWIS GIS Data File is designed for inclusion into GIS software as a data table - Includes basic information on each facility in the database						
<b>Owner Information</b>						
<b>Owner:</b> Keenan, James W. , c/o Walter E. Rusinek <b>Owner Phone:</b> 6192381900 <b>Owner Address1:</b> James W. Keenan (Bankruptcy proceedings) <b>Owner Address2:</b> 530 B Street Suite 2100 <b>Owner City:</b> San Diego						

Map Key	Number of Records	Direction	Distance (mi/ft)	Elev/Diff (ft)	Site	DB
Owner State:		CA				
Owner Zip:		92101				
Last Updated on:		5/17/2006 10:02:06 AM				
<u>Owner Information (GIS)</u>						
Site ID:		10667				
Unit ID:		11014				
Owner:		Keenan, James W. , c/o Walter E. Rusinek				
Enfor Agent:		County of San Diego				
County ID:		37				
Zip:		92054				
<u>Unit Information</u>						
Unit No:	01			Throughput:	15	
WDR No:				Throughput Units:	Tons/day	
Regulatory Status:	Notification			Capacity:	1364	
Operational Status:	Active			Capacity Units:	Tons	
Inspect Frequency:	Quarterly			Acreage:	3.1	
Category:	Transfer/Processing			Disposal Acreage:		
Closure Date:				Remaining Capacity:		
Closure Type:				Last Updated on:	5/17/2006	
Activity:	Limited Volume Transfer Operation					
Program Type:						
Accepted Waste:	Construction/demolition,Inert,Metals					
<a href="#">71</a>	5 of 5	NE	0.45 / 2,373.12	57.78 / 19	WASTE MANAGEMENT OF NORTH COUNTY LVTO 2403 INDUSTRY ST, OCEANSIDE CA 92054 CA	SANDIEGO SWF
Record ID:		DEH2006-CLEA-186327		EST No (ArcGIS):		
SWIS No:		37-AA-0958		APN (ArcGIS):		
Status (LEA):		Permit Renewed		Activity (ArcGIS):		
Date (LEA):		06/28/2006		Type (ArcGIS):		
Project Name (LEA):		WASTE MANAGEMENT OF NORTH COUNTY LVTO		Typek (ArcGIS):		
Record Type (LEA):		Solid Waste (LEA) Site		Name (ArcGIS):		
Site (FOIA):		Waste Mgmt of No Co Ltd Vol Tfr Op		Mrglst No (ArcGIS):		
Insp Freq (FOIA):		Quarterly		Co Owned (ArcGIS):		
Type of Oper (FOIA):		Ltd Vol Transfer Op		X No (ArcGIS):		
Inspection (ArcGIS):				Y No (ArcGIS):		
Fees (ArcGIS):						
Address (LEA):		2403 INDUSTRY ST, OCEANSIDE CA 92054				
Site Address (FOIA):		2376 B Industry Street, Oceanside				
Address (ArcGIS):						
Data Source:		San Diego County Solid Waste (LEA) Site; LEA site list Feb 2019				
<a href="#">72</a>	1 of 2	NE	0.45 / 2,383.55	72.75 / 34	DATA PROPERTIES 2405 OCEANSIDE BLVD CA	SAN DIEGO LOP
SWRCB Global ID:		T0607300604		Parcel No:		149-271-03-00
Record ID:		DEH1990-LSAM-H22788-001		Census Tract:		185.04
Record Status:		Completed		Zip Code 2:		92054
Opened Date:		8/10/1990		Community:		Oceanside
Case Type:		LOP - Local Oversight Program		Jurisdiction:		OCEANSIDE
Historical Name:		SULLIVAN MOVING AND STORAGE		Watershed Basin No:		904.1
Lead Agency:		DEH/SAM		Latitude GS 84:		33.1994406
Lead Agency Date:		9/27/1990		Longitude GS 84:		-117.3461015
Funding:		F - LOP Federal Fund		X Map Coord:		6226406.683
Fire Agency:		OCEANSIDE		Y Map Coord:		2017989.693

Map Key	Number of Records	Direction	Distance (mi/ft)	Elev/Diff (ft)	Site	DB
Water Purveyor:		OCEANSIDE				
File Case Type:		CLOSED OR TRANSFERRED LOP CASES				
<a href="#">72</a>	2 of 2	NE	0.45 / 2,383.55	72.75 / 34	DATA PROPERTIES 2405 OCEANSIDE BLVD Oceanside CA	SANDIEGO SAM
Record ID:		DEH1990-LSAM-H22788-001		Primary Parcel:		YES
REST Record ID:		DEH1990-LSAM-H22788-001		Primary Address:		YES
ID:		2037		Address Type:		ALIAS
Object ID:		2035		Street String:		2405 OCEANSIDE BLVD
SWRCB Global ID:		T0607300604		Community:		Oceanside
Feature ID:		1492710300		Zip Code:		
Parcel No:		149-271-03-00		Zip Community:		92054
Case No:		H22788-001		Jurisdiction:		OCEANSIDE
H No:		H22788		Census Tract:		185.04
KIVA per Tp per No:		6SAM H22788		GT Global ID:		T0607300604
Status:		Completed		GT RB Case No:		9UT1816
Historical Name:		SULLIVAN MOVING AND STORAGE		GT Status:		Completed - Case Closed
Record Name:		DATA PROPERTIES		GT Status Date:		9/25/1996,8:00PM
Project Name:		DATA PROPERTIES		GT Case Type:		LUST Cleanup Site
Record Status:		Completed		GT Lead Agency:		SAN DIEGO COUNTY LOP
Record Type:		SAM Investigation		GT CUF Case:		NO
Record Alias:		SAM Investigation		GT County:		San Diego
Date:		08/10/1990		GT Longitude:		-117.348127
DEH Permit Owner:				GT Latitude:		33.198533
Fire Agency:		OCEANSIDE		Agency Name:		COSD
Point X:		6225496.39009		Lead Agency:		DEH/SAM
Point Y:		2017450.99986		Lead Agcy Date:		9/26/1990,8:00PM
Longitude GS84:		-117.3461015		Opened Date:		8/9/1990,8:00PM
Latitude GS84:		33.1994406		ThomasBros Map Gd:		1086 E 7
Watershed Basin:		904.1		Funding:		F - LOP Federal Fund
Water Purveyor:		OCEANSIDE		BOS District:		5
Address:		2405 OCEANSIDE BLVD				
Case Type:		LOP - Local Oversight Program				
Geo SRC:		Mapped to XY from previous SAM Layer				
REST Record Type:		LUEG-DEH/LWQD/SAM Investigation/NA				
Source File:		Citizen Access DEH Site Assessment and Mitigation Investigation Sites; San Diego Site Assessment and Mitigation Investigation Sites				
<a href="#">73</a>	1 of 1	NE	0.47 / 2,486.61	52.37 / 14	OCEANSIDE TRUCK CENTER 2403 OCEANSIDE BOULEVARD OCEANSIDE CA 92054	ENVIROSTOR
Estor/EPA ID:		37750002		Permit Renewal Lead:		
Site Code:				Project Manager:		
Nat Priority List:		NO		Supervisor:		
Acres:		NONE SPECIFIED		Public Partici Spclst:		
Special Program:		* CERC2		Census Tract:		6073018504
Funding:				County:		SAN DIEGO
Assembly District:		76		Latitude:		33.1984789612256
Senate District:		36		Longitude:		-117.345639007046
School District:						
APN:		NONE SPECIFIED				
Cleanup Status:		REFER: OTHER AGENCY AS OF 8/21/1995				
Cleanup Oversight Agencies:		NONE SPECIFIED				
Site Type:		* HISTORICAL				
Office:		CLEANUP CYPRESS				
Past Use that Caused Contam:		NONE SPECIFIED				
Potential Media Affected:		NONE SPECIFIED				
Potential Contamin of Concern:						
UNCATEGORIZED						
Site History:						

Map Key	Number of Records	Direction	Distance (mi/ft)	Elev/Diff (ft)	Site	DB
---------	----------------------	-----------	---------------------	-------------------	------	----

**Status:** REFER: OTHER AGENCY  
**Program Type:** HISTORICAL  
**CalEnviroScreen Score:** 56-60%  
**Summary Link:** [http://www.envirostor.dtsc.ca.gov/public/profile\\_report?global\\_id=37750002](http://www.envirostor.dtsc.ca.gov/public/profile_report?global_id=37750002)

**Completed Activities**

**Title:** Site Screening  
**Title Link:**  
**Area Name:**  
**Area Link:**  
**Sub Area:**  
**Sub Area Link:**  
**Document Type:** Site Screening  
**Date Completed:** 6/16/1987  
**Comments:** SITE SCREENING DONE

**Title:** Site Screening  
**Title Link:**  
**Area Name:**  
**Area Link:**  
**Sub Area:**  
**Sub Area Link:**  
**Document Type:** Site Screening  
**Date Completed:** 11/21/1994  
**Comments:** CALSITES VALIDATION PROGRAM CONFIRMS NFA FOR DTSC.

**Title:** Preliminary Assessment Report  
**Title Link:**  
**Area Name:**  
**Area Link:**  
**Sub Area:**  
**Sub Area Link:**  
**Document Type:** Preliminary Assessment Report  
**Date Completed:** 1/31/1989  
**Comments:** FACILITY DRIVE-BY FACILITY DRIVE-BY; DECEMBER 6,1988;DRUMS OBSERVED AT SOUTH END OF FACILITY ON UNPAVED SURFACE PRELIM ASSESS DONE NO USE OF GROUNDWATER, SURFACE WATERS, IMPORTED SOURCE-COLORADO RIVER WATER FOR MUNICIPAL SUPPLY, DHS-NFA

**Title:** Discovery  
**Title Link:**  
**Area Name:**  
**Area Link:**  
**Sub Area:**  
**Sub Area Link:**  
**Document Type:** \* Discovery  
**Date Completed:** 4/7/1983  
**Comments:** FACILITY IDENTIFIED VIA FIELD CHECK FACILITY DRIVE-BY HEAVY OIL STAINING AND PUDDLING ON SITE. LARGE PAINT SPRAY BOOTH, POOR HOUSEKEEPG

<a href="#">74</a>	1 of 1	NE	0.49 / 2,605.71	61.38 / 23	MOBIL AUTOMOTIVE LUBE INC 2420 INDUSTRY ST Oceanside CA	SANDIEGO SAM
<b>Record ID:</b>	DEH1995-LSAM-H35320-001				<b>Primary Parcel:</b>	YES
<b>REST Record ID:</b>	DEH1995-LSAM-H35320-001				<b>Primary Address:</b>	YES
<b>ID:</b>	3871				<b>Address Type:</b>	ALIAS
<b>Object ID:</b>	3867				<b>Street String:</b>	2420 INDUSTRY ST
<b>SWRCB Global ID:</b>	T0608191948				<b>Community:</b>	Oceanside
<b>Feature ID:</b>	1492714200				<b>Zip Code:</b>	92054
<b>Parcel No:</b>	149-271-42-00				<b>Zip Community:</b>	92054
<b>Case No:</b>	H35320-001				<b>Jurisdiction:</b>	OCEANSIDE
<b>H No:</b>	H35320				<b>Census Tract:</b>	185.04
<b>KIVA per Tp per No:</b>	6SAM H35320				<b>GT Global ID:</b>	T0608191948
<b>Status:</b>	Completed				<b>GT RB Case No:</b>	
<b>Historical Name:</b>	DATA PROPERTY SERVICES				<b>GT Status:</b>	Completed - Case Closed



Map Key	Number of Records	Direction	Distance (mi/ft)	Elev/Diff (ft)	Site	DB
<b>Record Name:</b>	MOBIL AUTOMOTIVE LUBE INC			<b>GT Status Date:</b>	1/12/2000,8:00PM	
<b>Project Name:</b>	MOBIL AUTOMOTIVE LUBE INC			<b>GT Case Type:</b>	Cleanup Program Site	
<b>Record Status:</b>	Completed			<b>GT Lead Agency:</b>	SAN DIEGO COUNTY LOP	
<b>Record Type:</b>	SAM Investigation			<b>GT CUF Case:</b>	NO	
<b>Record Alias:</b>	SAM Investigation			<b>GT County:</b>	San Diego	
<b>Date:</b>	02/06/1995			<b>GT Longitude:</b>	-117.346101	
<b>DEH Permit Owner:</b>				<b>GT Latitude:</b>	33.19944	
<b>Fire Agency:</b>	OCEANSIDE			<b>Agency Name:</b>	COSD	
<b>Point X:</b>	6225633.10996			<b>Lead Agency:</b>	DEH/SAM	
<b>Point Y:</b>	2017514.60997			<b>Lead Agcy Date:</b>	2/5/1995,8:00PM	
<b>Longitude GS84:</b>	-117.3485712			<b>Opened Date:</b>	2/5/1995,8:00PM	
<b>Latitude GS84:</b>	33.1983303			<b>ThomasBros Map Gd:</b>	1086 E 7	
<b>Watershed Basin:</b>	904.1			<b>Funding:</b>	V - Private - VAP	
<b>Water Purveyor:</b>	OCEANSIDE			<b>BOS District:</b>	5	
<b>Address:</b>	2420 INDUSTRY ST, OCEANSIDE CA 92054					
<b>Case Type:</b>	VAP - Voluntary Assistance Program					
<b>Geo SRC:</b>	Mapped to XY from previous SAM Layer					
<b>REST Record Type:</b>	LUEG-DEH/LWQD/SAM Investigation/NA					
<b>Source File:</b>	Citizen Access DEH Site Assessment and Mitigation Investigation Sites; San Diego Site Assessment and Mitigation Investigation Sites					

<a href="#">75</a>	1 of 1	NE	0.50 / 2,620.71	70.51 / 32	MOBIL AUTOMOTIVE LUBE INC 2420 INDUSTRY ST OCEANSIDE CA 92054	CLEANUP SITES
<b>Global ID:</b>	T0608191948			<b>Site Facility Type:</b>	CLEANUP PROGRAM SITE	
<b>Status:</b>	COMPLETED - CASE CLOSED			<b>County:</b>	SAN DIEGO	
<b>Status Date:</b>	2000-01-13 00:00:00			<b>Latitude:</b>	33.19944	
<b>Site Code:</b>				<b>Longitude:</b>	-117.346101	
<b>Data Source:</b>	Cleanup Program Sites from GeoTracker Search; Cleanup Sites from GeoTracker Cleanup Sites Data Download					

Cleanup Sites from GeoTracker Cleanup Sites Data Download - Facilities Detail

<b>RB Case Number:</b>		<b>CUF Case:</b>	NO
<b>Local Case Number:</b>	H35320-001	<b>Case Worker:</b>	
<b>Begin Date:</b>	1995-01-11 00:00:00	<b>File Location:</b>	Local Agency
<b>Stop Method:</b>			
<b>Lead Agency:</b>	SAN DIEGO COUNTY LOP		
<b>Local Agency:</b>			
<b>Potential COC:</b>	Waste Oil / Motor / Hydraulic / Lubricating		
<b>Potential Media of Concern:</b>	Soil		
<b>How Discovered:</b>			
<b>How Discovered Description:</b>			
<b>Stop Description:</b>			
<b>Calwater Watershed Name:</b>	Carlsbad - Loma Alta (904.10)		
<b>DWR GW Subbasin Name:</b>			
<b>Disadvantaged Community:</b>			
<b>Site History:</b>			

Cleanup Sites from GeoTracker Cleanup Sites Data Download - Regulatory Activity

<b>Action Type:</b>	ENFORCEMENT
<b>Date :</b>	1999-12-23 00:00:00
<b>Action:</b>	Closure/No Further Action Letter - #H35320-001
<b>Action Type:</b>	Other
<b>Date :</b>	1995-02-06 00:00:00
<b>Action:</b>	Leak Reported
<b>Action Type:</b>	Other
<b>Date :</b>	1995-01-22 00:00:00
<b>Action:</b>	Leak Began
<b>Action Type:</b>	Other

Map Key	Number of Records	Direction	Distance (mi/ft)	Elev/Diff (ft)	Site	DB
Date :		1995-01-22 00:00:00				
Action:		Leak Discovery				
Action Type:		Other				
Date :		1995-01-11 00:00:00				
Action:		Leak Stopped				

**Cleanup Sites from GeoTracker Cleanup Sites Data Download - Status History**

Status:	Completed - Case Closed
Status Date:	2000-01-13 00:00:00
Status:	Open - Case Begin Date
Status Date:	1995-01-11 00:00:00

**Cleanup Program Sites from GeoTracker Search - Regulatory Profile(as of Jan 18, 2019)**

<b>Project Status:</b>		<b>WDR Place Type:</b>	
<b>CUF Claim:</b>		<b>WDR File:</b>	
<b>CUF Priority Assign:</b>		<b>WDR Order:</b>	
<b>CUF Amount Paid:</b>		<b>File Location:</b>	LOCAL AGENCY
<b>User Defined Beneficial Use:</b>			
<b>Designated Beneficial Use:</b>	IND		
<b>Project Oversight Agencies:</b>			
<b>Report Link:</b>	<a href="http://geotracker.waterboards.ca.gov/profile_report?global_id=T0608191948">http://geotracker.waterboards.ca.gov/profile_report?global_id=T0608191948</a>		
<b>Cleanup Status Detail:</b>	COMPLETED - CASE CLOSED AS OF 1/13/2000		
<b>Cleanup History Link:</b>	<a href="http://geotracker.waterboards.ca.gov/profile_report_include?global_id=T0608191948&amp;tabname=regulatoryhistory">http://geotracker.waterboards.ca.gov/profile_report_include?global_id=T0608191948&amp;tabname=regulatoryhistory</a>		
<b>Potential COC:</b>	WASTE OIL / MOTOR / HYDRAULIC / LUBRICATING		
<b>Potential Media Of Concern:</b>	SOIL		
<b>DWR GW Sub Basin:</b>			
<b>Calwater Watershed Name:</b>	Carlsbad - Loma Alta (904.10)		
<b>Post Closure Site Management:</b>			
<b>Future Land Use:</b>			
<b>Cleanup Oversight Agencies:</b>	SAN DIEGO COUNTY LOP (LEAD) - CASE #: H35320-001 SAN DIEGO RWQCB (REGION 9)		
<b>Site History:</b>			
No site history available			

**Cleanup Program Sites from GeoTracker Search - Regulatory Activities(as of Jan 18, 2019)**

Action Type:	Other Regulatory Actions
Action Date:	12/23/1999
Received Issue Date:	12/23/1999
Action:	Closure/No Further Action Letter - #H35320-001
Doc Link:	<a href="http://geotracker.waterboards.ca.gov/view_documents?global_id=T0608191948&amp;enforcement_id=6104713&amp;template=ENFORCEMENT">http://geotracker.waterboards.ca.gov/view_documents?global_id=T0608191948&amp;enforcement_id=6104713&amp;template=ENFORCEMENT</a>
Title Description Comments:	
Case Closure Letter and Summary	
Action Type:	Leak Action
Action Date:	2/6/1995
Received Issue Date:	
Action:	Leak Reported
Doc Link:	
Title Description Comments:	
Action Type:	Leak Action
Action Date:	1/22/1995
Received Issue Date:	
Action:	Leak Discovery
Doc Link:	

Map Key	Number of Records	Direction	Distance (mi/ft)	Elev/Diff (ft)	Site	DB
---------	-------------------	-----------	------------------	----------------	------	----

**Title Description Comments:**

**Action Type:** Leak Action  
**Action Date:** 1/22/1995  
**Received Issue Date:**  
**Action:** Leak Began  
**Doc Link:**  
**Title Description Comments:**

**Action Type:** Leak Action  
**Action Date:** 1/11/1995  
**Received Issue Date:**  
**Action:** Leak Stopped  
**Doc Link:**  
**Title Description Comments:**

**Cleanup Program Sites from GeoTracker Search - Documents(as of Jan 18, 2019)**

**Document Type:** Site Documents  
**Document Date:** 12/23/1999  
**Submitted:**  
**Submitted By:** KATHY L. DENK (REGULATOR)  
**Size :**  
**Title:** CASE CLOSURE LETTER AND SUMMARY  
**Title Link:** [http://geotracker.waterboards.ca.gov/view\\_documents?global\\_id=T0608191948&enforcement\\_id=6104713](http://geotracker.waterboards.ca.gov/view_documents?global_id=T0608191948&enforcement_id=6104713)  
**Type:** CLOSURE/NO FURTHER ACTION LETTER

**Cleanup Program Sites from GeoTracker Search - Cleanup Action Report(as of Jan 18, 2019)**

**Status:** Completed - Case Closed  
**Date :** 1/13/2000  
  
**Status:** Open - Case Begin Date  
**Date :** 1/11/1995

<a href="#">76</a>	1 of 1	NNE	0.68 / 3,575.24	216.47 / 178	BARNWELL ST. HOMES 337, 343, AND 347 BARNWELL ST. OCEANSIDE CA 92054	ENVIROSTOR
--------------------	--------	-----	--------------------	-----------------	--	------------

<b>Estor/EPA ID:</b>	60000751	<b>Permit Renewal Lead:</b>	
<b>Site Code:</b>		<b>Project Manager:</b>	
<b>Nat Priority List:</b>	NO	<b>Supervisor:</b>	
<b>Acres:</b>	NONE SPECIFIED	<b>Public Partici Spclst:</b>	
<b>Special Program:</b>		<b>Census Tract:</b>	6073018511
<b>Funding:</b>	NOT APPLICABLE	<b>County:</b>	SAN DIEGO
<b>Assembly District:</b>		<b>Latitude:</b>	33.2033509
<b>Senate District:</b>		<b>Longitude:</b>	-117.3473325
<b>School District:</b>			
<b>APN:</b>	149-152-07-00		
<b>Cleanup Status:</b>	REFER: 1248 LOCAL AGENCY AS OF 5/24/2006		
<b>Cleanup Oversight Agencies:</b>	DTSC - SITE CLEANUP PROGRAM - LEAD AGENCY		
<b>Site Type:</b>	EVALUATION		
<b>Office:</b>	CLEANUP CYPRESS		
<b>Past Use that Caused Contam:</b>	NONE SPECIFIED		
<b>Potential Media Affected:</b>	NONE SPECIFIED		
<b>Potential Contamin of Concern:</b>			

NONE SPECIFIED

**Site History:**

**Status:** REFER: 1248 LOCAL AGENCY  
**Program Type:** EVALUATION  
**CalEnviroScreen Score:** 36-40%  
**Summary Link:** [http://www.envirostor.dtsc.ca.gov/public/profile\\_report?global\\_id=60000751](http://www.envirostor.dtsc.ca.gov/public/profile_report?global_id=60000751)

Map Key	Number of Records	Direction	Distance (mi/ft)	Elev/Diff (ft)	Site	DB
---------	-------------------	-----------	------------------	----------------	------	----

#### Completed Activities

**Title:** SB 1248 Notification  
**Title Link:** [http://www.envirostor.dtsc.ca.gov/public/final\\_documents2?global\\_id=60000751&doc\\_id=6017484](http://www.envirostor.dtsc.ca.gov/public/final_documents2?global_id=60000751&doc_id=6017484)  
**Area Name:**  
**Area Link:**  
**Sub Area:**  
**Sub Area Link:**  
**Document Type:** SB 1248 Notification  
**Date Completed:** 5/24/2006  
**Comments:** DTSC is not involved with this project.

<a href="#">77</a>	1 of 2	SW	0.85 / 4,488.34	73.83 / 35	DITMAR ELEMENTARY SCHOOL 1125 DITMAR STREET OCEANSIDE CA 92054	ENVIROSTOR
--------------------	--------	----	-----------------	------------	--	------------

<b>Estor/EPA ID:</b>	37820018	<b>Permit Renewal Lead:</b>	
<b>Site Code:</b>	404457	<b>Project Manager:</b>	
<b>Nat Priority List:</b>	NO	<b>Supervisor:</b>	SHAHIR HADDAD
<b>Acres:</b>	6.6 ACRES	<b>Public Partici Spclst:</b>	
<b>Special Program:</b>		<b>Census Tract:</b>	6073018200
<b>Funding:</b>	SCHOOL DISTRICT	<b>County:</b>	SAN DIEGO
<b>Assembly District:</b>	76	<b>Latitude:</b>	33.18537
<b>Senate District:</b>	36	<b>Longitude:</b>	-117.36767
<b>School District:</b>	OCEANSIDE UNIFIED SCHOOL DISTRICT		
<b>APN:</b>	NONE SPECIFIED		
<b>Cleanup Status:</b>	NO ACTION REQUIRED AS OF 6/20/2003		
<b>Cleanup Oversight Agencies:</b>	DTSC - LEAD AGENCY		
<b>Site Type:</b>	SCHOOL		
<b>Office:</b>	SOUTHERN CALIFORNIA SCHOOLS & BROWNFIELDS OUTREACH		
<b>Past Use that Caused Contam:</b>	EDUCATIONAL SERVICES		
<b>Potential Media Affected:</b>	NO MEDIA AFFECTED		
<b>Potential Contamin of Concern:</b>			

NO CONTAMINANTS FOUND

#### Site History:

The site is an existing Ditmar Elementary School which consists of a generally rectangular shaped parcel. The improvements to the specific project area consists currently of grass fields and sandbox play areas. The surrounding area is used for residential and commercial purposes. There is no indication that the site or land in the area was used for agricultural purposes. The Phase I has revealed no evidence of recognized contamination of soil or groundwater by hazardous chemicals, petroleum compounds, or heavy metals.

**Status:** NO ACTION REQUIRED  
**Program Type:** SCHOOL EVALUATION  
**CalEnviroScreen Score:** 66-70%  
**Summary Link:** [http://www.envirostor.dtsc.ca.gov/public/profile\\_report?global\\_id=37820018](http://www.envirostor.dtsc.ca.gov/public/profile_report?global_id=37820018)

#### Completed Activities

**Title:** \* Site Visit - Site Inspections/visit  
**Title Link:**  
**Area Name:**  
**Area Link:**  
**Sub Area:**  
**Sub Area Link:**  
**Document Type:** Site Inspections/Visit (Non LUR)  
**Date Completed:** 6/20/2003  
**Comments:**

**Title:** Phase 1  
**Title Link:** [http://www.envirostor.dtsc.ca.gov/public/final\\_documents2?global\\_id=37820018&doc\\_id=6005521](http://www.envirostor.dtsc.ca.gov/public/final_documents2?global_id=37820018&doc_id=6005521)  
**Area Name:**  
**Area Link:**

Map Key	Number of Records	Direction	Distance (mi/ft)	Elev/Diff (ft)	Site	DB
<hr/>						
<b>Sub Area:</b>						
<b>Sub Area Link:</b>						
<b>Document Type:</b>		Phase 1				
<b>Date Completed:</b>		6/20/2003				
<b>Comments:</b>						
<b>Title:</b>		Refund Letter				
<b>Title Link:</b>		<a href="http://www.envirostor.dtsc.ca.gov/public/final_documents2?global_id=37820018&amp;enforcement_id=60330016">http://www.envirostor.dtsc.ca.gov/public/final_documents2?global_id=37820018&amp;enforcement_id=60330016</a>				
<b>Area Name:</b>						
<b>Area Link:</b>						
<b>Sub Area:</b>						
<b>Sub Area Link:</b>						
<b>Document Type:</b>		Correspondence				
<b>Date Completed:</b>		9/16/2003				
<b>Comments:</b>		Refund letter for portion of advanced payment remaining after work complete.				

<a href="#">77</a>	2 of 2	SW	0.85 / 4,488.34	73.83 / 35	DITMAR ELEMENTARY SCHOOL 1125 DITMAR STREET OCEANSIDE CA 92054	SCH
<b>Estor/EPA ID:</b>	37820018				<b>Permit Renewal Lead:</b>	
<b>Site Code:</b>	404457				<b>Project Manager:</b>	
<b>Nat Priority List:</b>	NO				<b>Supervisor:</b>	SHAHIR HADDAD
<b>Acres:</b>	6.6 ACRES				<b>Public Partici Spclst:</b>	
<b>Special Program:</b>					<b>Census Tract:</b>	6073018200
<b>Funding:</b>	SCHOOL DISTRICT				<b>County:</b>	SAN DIEGO
<b>Assembly District:</b>	76				<b>Latitude:</b>	33.18537
<b>Senate District:</b>	36				<b>Longitude:</b>	-117.36767
<b>School District:</b>	OCEANSIDE UNIFIED SCHOOL DISTRICT					
<b>APN:</b>	NONE SPECIFIED					
<b>Cleanup Status:</b>	NO ACTION REQUIRED AS OF 6/20/2003					
<b>Cleanup Oversight Agencies:</b>	DTSC - LEAD AGENCY					
<b>Site Type:</b>	SCHOOL					
<b>Office:</b>	SOUTHERN CALIFORNIA SCHOOLS & BROWNFIELDS OUTREACH					
<b>Past Use that Caused Contam:</b>	EDUCATIONAL SERVICES					
<b>Potential Media Affected:</b>	NO MEDIA AFFECTED					
<b>Potential Contamin of Concern:</b>						

NO CONTAMINANTS FOUND

#### SITE HISTORY:

The site is an existing Ditmar Elementary School which consists of a generally rectangular shaped parcel. The improvements to the specific project area consists currently of grass fields and sandbox play areas. The surrounding area is used for residential and commercial purposes. There is no indication that the site or land in the area was used for agricultural purposes. The Phase I has revealed no evidence of recognized contamination of soil or groundwater by hazardous chemicals, petroleum compounds, or heavy metals.

<b>Status:</b>	NO ACTION REQUIRED
<b>Program Type:</b>	SCHOOL EVALUATION
<b>CalEnviroScreen Score:</b>	66-70%
<b>Summary Link:</b>	http://www.envirostor.dtsc.ca.gov/public/profile_report?global_id=37820018

#### Completed Activities

<b>Title:</b>		Phase 1
<b>Title Link:</b>		http://www.envirostor.dtsc.ca.gov/public/final_documents2?global_id=37820018&doc_id=6005521
<b>Area Name:</b>		
<b>Area Link:</b>		
<b>Sub Area:</b>		
<b>Sub Area Link:</b>		
<b>Document Type:</b>		Phase 1
<b>Date Completed:</b>		6/20/2003
<b>Comments:</b>		
<b>Title:</b>		* Site Visit - Site Inspections/visit
<b>Title Link:</b>		

Map Key	Number of Records	Direction	Distance (mi/ft)	Elev/Diff (ft)	Site	DB
<b>Area Name:</b> <b>Area Link:</b> <b>Sub Area:</b> <b>Sub Area Link:</b> <b>Document Type:</b> Site Inspections/Visit (Non LUR) <b>Date Completed:</b> 6/20/2003 <b>Comments:</b>  <b>Title:</b> Refund Letter <b>Title Link:</b> <a href="http://www.envirostor.dtsc.ca.gov/public/final_documents2?global_id=37820018&amp;enforcement_id=60330016">http://www.envirostor.dtsc.ca.gov/public/final_documents2?global_id=37820018&amp;enforcement_id=60330016</a> <b>Area Name:</b> <b>Area Link:</b> <b>Sub Area:</b> <b>Sub Area Link:</b> <b>Document Type:</b> Correspondence <b>Date Completed:</b> 9/16/2003 <b>Comments:</b> Refund letter for portion of advanced payment remaining after work complete.						
<a href="#">78</a>	1 of 1	NW	0.94 / 4,948.37	146.83 / 108	<b>FLAGS ON MISSION</b> <b>1547 MISSION AVENUE</b> <b>OCEANSIDE CA 92054</b>	ENVIROSTOR
<b>Estor/EPA ID:</b> 37000039 <b>Site Code:</b> <b>Nat Priority List:</b> NO <b>Acres:</b> NONE SPECIFIED <b>Special Program:</b> <b>Funding:</b> NOT APPLICABLE <b>Assembly District:</b> 73 <b>Senate District:</b> <b>School District:</b> <b>APN:</b> NONE SPECIFIED <b>Cleanup Status:</b> REFER: 1248 LOCAL AGENCY AS OF 5/31/2001 <b>Cleanup Oversight Agencies:</b> NONE SPECIFIED <b>Site Type:</b> EVALUATION <b>Office:</b> CLEANUP CYPRESS <b>Past Use that Caused Contam:</b> NONE SPECIFIED <b>Potential Media Affected:</b> NONE SPECIFIED <b>Potential Contamin of Concern:</b>  NONE SPECIFIED  <b>Site History:</b>  <b>Status:</b> REFER: 1248 LOCAL AGENCY <b>Program Type:</b> EVALUATION <b>CalEnviroScreen Score:</b> 71-75% <b>Summary Link:</b> <a href="http://www.envirostor.dtsc.ca.gov/public/profile_report?global_id=37000039">http://www.envirostor.dtsc.ca.gov/public/profile_report?global_id=37000039</a>						
<b>Permit Renewal Lead:</b> <b>Project Manager:</b> <b>Supervisor:</b> <b>Public Partici Spclst:</b> <b>Census Tract:</b> 6073018509 <b>County:</b> SAN DIEGO <b>Latitude:</b> 33.2020084 <b>Longitude:</b> -117.3683817						
<b>Completed Activities</b>						
<b>Title:</b> SB 1248 <b>Title Link:</b> <a href="http://www.envirostor.dtsc.ca.gov/public/final_documents2?global_id=37000039&amp;doc_id=6019425">http://www.envirostor.dtsc.ca.gov/public/final_documents2?global_id=37000039&amp;doc_id=6019425</a> <b>Area Name:</b> <b>Area Link:</b> <b>Sub Area:</b> <b>Sub Area Link:</b> <b>Document Type:</b> SB 1248 Notification <b>Date Completed:</b> 5/31/2001 <b>Comments:</b> SB 1248 San Diego County						
<a href="#">79</a>	1 of 1	NW	0.97 / 5,123.38	141.85 / 103	<b>TEXACO(FORMER)</b> <b>1444 MISSION AVENUE</b> <b>OCEANSIDE CA 92054</b>	ENVIROSTOR

Map Key	Number of Records	Direction	Distance (mi/ft)	Elev/Diff (ft)	Site	DB
<div> <div> <b>Estor/EPA ID:</b> 37550003  <b>Site Code:</b>  <b>Nat Priority List:</b> NO  <b>Acres:</b> NONE SPECIFIED  <b>Special Program:</b>  <b>Funding:</b> NOT APPLICABLE  <b>Assembly District:</b> 73  <b>Senate District:</b>  <b>School District:</b>  <b>APN:</b>  <b>Cleanup Status:</b> NONE SPECIFIED  <b>Cleanup Oversight Agencies:</b> REFER: 1248 LOCAL AGENCY AS OF 11/4/2004  <b>Site Type:</b> EVALUATION  <b>Office:</b> CLEANUP CYPRESS  <b>Past Use that Caused Contam:</b> NONE SPECIFIED  <b>Potential Media Affected:</b> NONE SPECIFIED  <b>Potential Contamin of Concern:</b> </div> <div> <b>Permit Renewal Lead:</b>  <b>Project Manager:</b>  <b>Supervisor:</b>  <b>Public Partici Spclst:</b>  <b>Census Tract:</b> 6073018603  <b>County:</b> SAN DIEGO  <b>Latitude:</b> 33.2018085  <b>Longitude:</b> -117.3693103 </div> </div> <div>NONE SPECIFIED</div> <div> <b>Site History:</b> </div> <div> <b>Status:</b> REFER: 1248 LOCAL AGENCY  <b>Program Type:</b> EVALUATION  <b>CalEnviroScreen Score:</b> 51-55%  <b>Summary Link:</b> <a href="http://www.envirostor.dtsc.ca.gov/public/profile_report?global_id=37550003">http://www.envirostor.dtsc.ca.gov/public/profile_report?global_id=37550003</a> </div>						
<a href="#">80</a>	1 of 2	SW	1.00 / 5,257.72	55.62 / 17	OCEANSIDE SITE DISCOVERY STUDY AREA BOUNDED BY OCEANSIDE BOULEVARD AND S COAST HIGHWAY OCEANSIDE CA 92054	ENVIROSTOR
<div> <div> <b>Estor/EPA ID:</b> 60002805  <b>Site Code:</b> 401870  <b>Nat Priority List:</b> NO  <b>Acres:</b> 0 ACRES  <b>Special Program:</b>  <b>Funding:</b> ORPHAN FUNDS  <b>Assembly District:</b> , 76  <b>Senate District:</b> , 36  <b>School District:</b>  <b>APN:</b> 1521720300  <b>Cleanup Status:</b> ACTIVE AS OF 1/22/2019  <b>Cleanup Oversight Agencies:</b> DTSC - SITE CLEANUP PROGRAM - LEAD AGENCY  <b>Site Type:</b> STATE RESPONSE OR NPL  <b>Office:</b> SOUTHERN CALIFORNIA SCHOOLS &amp; BROWNFIELDS OUTREACH  <b>Past Use that Caused Contam:</b> NONE SPECIFIED  <b>Potential Media Affected:</b> NONE SPECIFIED  <b>Potential Contamin of Concern:</b> </div> <div> <b>Permit Renewal Lead:</b>  <b>Project Manager:</b> HAMID HASHEMIAN  <b>Supervisor:</b> EMAD YEMUT  <b>Public Partici Spclst:</b>  <b>Census Tract:</b> 6073018200  <b>County:</b> SAN DIEGO  <b>Latitude:</b> 33.183581887731  <b>Longitude:</b> -117.369263231034 </div> </div> <div>NONE SPECIFIED</div> <div> <b>Site History:</b> </div> <div> DTSC has overseen the assessment and remediation work at the former Tri-City Plating site (Site) located at 1307 S Coast Highway, Oceanside, California. An offsite source that may potentially impact groundwater and soil with VOCs at the Site has not been identified at this point. To evaluate potential offsite sources of chlorinated VOCs that may impact groundwater and soil at the Site, the Oceanside Site Discovery project will provide additional investigation needed to find relevant properties in the vicinity of the Site as source(s) of contaminants. </div> <div> <b>Status:</b> ACTIVE  <b>Program Type:</b> STATE RESPONSE  <b>CalEnviroScreen Score:</b> 66-70%  <b>Summary Link:</b> <a href="http://www.envirostor.dtsc.ca.gov/public/profile_report?global_id=60002805">http://www.envirostor.dtsc.ca.gov/public/profile_report?global_id=60002805</a> </div>						



Map Key	Number of Records	Direction	Distance (mi/ft)	Elev/Diff (ft)	Site	DB
<a href="#">80</a>	2 of 2	SW	1.00 / 5,257.72	55.62 / 17	OCEANSIDE SITE DISCOVERY STUDY AREA BOUNDED BY OCEANSIDE BOULEVARD AND S COAST HIGHWAY OCEANSIDE CA 92054	RESPONSE

<b>Estor/EPA ID:</b>	60002805	<b>Permit Renewal Lead:</b>	
<b>Site Code:</b>	401870	<b>Project Manager:</b>	HAMID HASHEMIAN
<b>Nat Priority List:</b>	NO	<b>Supervisor:</b>	EMAD YEMUT
<b>Acres:</b>	0 ACRES	<b>Public Partici Spclst:</b>	
<b>Special Program:</b>		<b>Census Tract:</b>	6073018200
<b>Funding:</b>	ORPHAN FUNDS	<b>County:</b>	SAN DIEGO
<b>Assembly District:</b>	, 76	<b>Latitude:</b>	33.183581887731
<b>Senate District:</b>	, 36	<b>Longitude:</b>	-117.369263231034
<b>School District:</b>			
<b>APN:</b>	1521720300		
<b>Cleanup Status:</b>	ACTIVE AS OF 1/22/2019		
<b>Cleanup Oversight Agencies:</b>	DTSC - SITE CLEANUP PROGRAM - LEAD AGENCY		
<b>Site Type:</b>	STATE RESPONSE OR NPL		
<b>Office:</b>	SOUTHERN CALIFORNIA SCHOOLS & BROWNFIELDS OUTREACH		
<b>Past Use that Caused Contam:</b>	NONE SPECIFIED		
<b>Potential Media Affected:</b>	NONE SPECIFIED		
<b>Potential Contamin of Concern:</b>			

NONE SPECIFIED

#### Site History:

DTSC has overseen the assessment and remediation work at the former Tri-City Plating site (Site) located at 1307 S Coast Highway, Oceanside, California. An offsite source that may potentially impact groundwater and soil with VOCs at the Site has not been identified at this point. To evaluate potential offsite sources of chlorinated VOCs that may impact groundwater and soil at the Site, the Oceanside Site Discovery project will provide additional investigation needed to find relevant properties in the vicinity of the Site as source(s) of contaminants.

<b>Status:</b>	ACTIVE
<b>Program Type:</b>	STATE RESPONSE
<b>CalEnviroScreen Score:</b>	66-70%
<b>Summary Link:</b>	<a href="http://www.envirostor.dtsc.ca.gov/public/profile_report?global_id=60002805">http://www.envirostor.dtsc.ca.gov/public/profile_report?global_id=60002805</a>

# Unplottable Summary

Total: 20 Unplottable sites

DB	Company Name/Site Name	Address	City	Zip	ERIS ID
CHMIRS	Metrolink	Oceanside Blvd, MM 227.2	Oceanside CA		821789999
CHMIRS	San Diego Gas and Electric	Oceanside Blvd.	Oceanside CA		821870163
CLEANUP SITES	SYCAMORE CANYON FACILITY	BEELER CANYON <i>Site Facility Type   Status:</i> COMPLEX SITE CLEANUP PROGRAM FACILITY	SAN DIEGO CA		875372515
ERNS		OCEANSIDE BLVD	OCEANSIDE CA		806988988
ERNS 1987 TO 1989		GOING N ON I-5, EXIT OCEANSIDE BLVD AND TURN R, R ST, GO THROUGH WINDY TURNS ON FAR SIDE OF HILL, GO	OCEANSIDE CA		805588750
HHSS	SAN DIEGO PIPELINE COMPANY MIR	SAN CLEMENTE CANYON CLAREMONT MESA BLVD.	SAN DIEGO CA	90014	822982249
HIST TANK	SAN DIEGO PIPELINE COMPANY MIR	SAN CLEMENTE CANYON	SAN DIEGO CA		865071369
ODI	MAXSON STREET CLOSED LANDFILL	MAXSON STREET	OCEANSIDE CA		807250747
RCRA SQG	SDCTY WUD SCRIPPS RANCH SP	SPRING CANYON RD NEAR RIESLING <i>EPA Handler ID:</i> CA0000371187	SAN DIEGO CA	92131	810725378
RCRA SQG	GENERAL DYNAMICS CONVAIR DIV	SYCAMORE CANYON <i>EPA Handler ID:</i> CAD981394588	SAN DIEGO CA	92131	810485435
SAN DIEGO LOP	MCAS MIRAMAR UST BASE PERMIT	0 NAS MIRAMAR ROSE CANYON	CA		858652127

SAN DIEGO LOP	MCAS MIRAMAR UST BASE PERMIT	0 ROSE CANYON FUEL FARM	CA	858650079
SANDIEGO HAZ	LESLIE FARMS INC	NW OF EL CAMINO REAL & DERBY DOWNS, SAN DIEGO, 92130-	CA	821676860
SANDIEGO SAM	MCAS MIRAMAR UST BASE PERMIT	0 ROSE CANYON FUEL FARM	San Diego CA	820133843
SANDIEGO SAM	Carlsbad Village Lofts	0 CARLSBAD VILLAGE DR, CARLSBAD CA 92008	CA	874982219
SANDIEGO SAM	MT LAGUNA RADAR/FAA	0 MT LAGUNA AIR BASE	CA	820132508
SANDIEGO SAM	MT LAGUNA RADAR/FAA	0 MT LAGUNA AIR BASE	CA	820133686
SANDIEGO SAM	MISSION HEIGHTS	0 MURRAY CANYON RD	San Diego CA	820130025
SANDIEGO SAM	MCAS MIRAMAR UST BASE PERMIT	0 NAS MIRAMAR ROSE CANYON	San Diego CA	820134166
SANDIEGO SAM	COUNTY'S PALA MESA MITIGATION BANK	0 RICE CANYON RD	CA	820133849

# Unplottable Report

**Site:** Metrolink  
Oceanside Blvd, MM 227.2 Oceanside CA

CHMIRS

**Control No:**  
**Notified Date Time:**  
**County:** San Diego County  
**URL:**

**Notified Date:** 2/20/2007 1:48  
**Year:** 2007

## California Hazardous Material Incident Report System (as of 2006 to 2015)

<b>Contained:</b>	Unknown	<b>3 Ves &gt;= 300 Tons:</b>	
<b>1 Substance:</b>	Train vs Auto	<b>Incident Date:</b>	2/20/2007
<b>1 Measure:</b>	Gal(s)	<b>Incident Time:</b>	32
<b>1 Other:</b>		<b>Spill Site:</b>	Rail Road
<b>1 Quantity:</b>	Unknown	<b>Injuries?:</b>	
<b>1 Type:</b>	RAILROAD	<b>No of Injuries:</b>	0
<b>1 Pipeline:</b>		<b>Fatals?:</b>	
<b>1 Vessel &gt;= 300 Tons:</b>		<b>No of Fatals:</b>	0
<b>2 Substance:</b>		<b>Evacs?:</b>	
<b>2 Quantity:</b>		<b>No of Evacs:</b>	0
<b>2 Measure:</b>		<b>Cleanup:</b>	Unknown
<b>2 Type:</b>		<b>Site:</b>	N/A
<b>2 Other:</b>		<b>Cause:</b>	
<b>2 Pipeline:</b>		<b>Cause Other:</b>	
<b>2 Vessel &gt;= 300 Tons:</b>		<b>Dog No:</b>	1
<b>3 Substance:</b>		<b>Water:</b>	No
<b>3 Quantity:</b>		<b>Water Way:</b>	N/A
<b>3 Measure:</b>		<b>City:</b>	Oceanside
<b>3 Type:</b>		<b>County:</b>	San Diego County
<b>3 Other:</b>		<b>Zip:</b>	
<b>3 Pipeline:</b>			
<b>Admin Agency:</b>	San Diego County Health Services Dept.		
<b>Notification Area:</b>	AA/CUPA,DFG-OSPR,DTSC,RWQCB,US EPA,USFWS,PUC		
<b>Location:</b>	Oceanside Blvd, MM 227.2		
<b>Description:</b>	Automobile stuck on tracks, occupants abandoned vehicle prior to the train's impact.		

## Spill Report View

<b>Amount 1:</b>	Unknown	<b>Creation Date:</b>	02/20/2007 01:48 AM
<b>Amount 2:</b>		<b>Received By:</b>	
<b>Amount 3:</b>		<b>Admin Agency:</b>	San Diego County Health Services Dept.
<b>Type:</b>		<b>Admin Agency 2:</b>	
<b>Water:</b>	RAILROAD	<b>Additional County:</b>	
<b>On Scene:</b>		<b>Phone No:</b>	
<b>Other on Scene:</b>		<b>Ext:</b>	
<b>Other Notified:</b>		<b>Pag Cell:</b>	
<b>Document Title:</b>	SPILL Report		
<b>Spill Site:</b>			
<b>Cause Desc for Other:</b>			
<b>Person Notifying Cal OES:</b>			

**Site:** San Diego Gas and Electric  
Oceanside Blvd. Oceanside CA

CHMIRS

**Control No:**  
**Notified Date Time:**  
**County:** San Diego County  
**URL:**

**Notified Date:** 4/8/200109:36:02 AM  
**Year:** 2001

**California Hazardous Material Incident Report System (as of 1997 to 2005)**

<b>Contained:</b>	Yes	<b>Bbls:</b>	0
<b>Substance:</b>	Mineral Oil;;;	<b>Cups:</b>	0
<b>Incident Date:</b>	4/8/2001 12:00:00 AM	<b>Cuft:</b>	0
<b>No of Injuries:</b>	0	<b>Gals:</b>	0
<b>No of Fatals:</b>	0	<b>Grams:</b>	0
<b>No of Evacs:</b>	0	<b>Lbs:</b>	0
<b>Cleanup:</b>	Reporting Party	<b>Liters:</b>	0
<b>Water:</b>	Yes	<b>Oz:</b>	0
<b>Water Way:</b>	Loma Alta Creek	<b>Pts:</b>	1
<b>City:</b>	Oceanside	<b>Qts:</b>	0
<b>County:</b>	San Diego County	<b>Sheen:</b>	0
<b>Zip:</b>		<b>Tons:</b>	0
<b>Site:</b>	Road	<b>Unknown:</b>	0.000000
<b>Admin Agency:</b>	San Diego County Health Services Dept.		
<b>Location:</b>	Oceanside Blvd.		
<b>Description:</b>	A vehicle hit pole and the pole fell into creek.		

**Site:** SYCAMORE CANYON FACILITY  
BEELER CANYON SAN DIEGO CA

CLEANUP SITES

<b>Global ID:</b>		<b>Site Facility Type:</b>	COMPLEX SITE CLEANUP PROGRAM FACILITY
<b>Status:</b>		<b>County:</b>	
<b>Status Date:</b>		<b>Latitude:</b>	
<b>Site Code:</b>	80070	<b>Longitude:</b>	
<b>Data Source:</b>	Cleanup Program Sites from GeoTracker Search		

**Site:** OCEANSIDE BLVD OCEANSIDE CA

ERNS

<b>NRC Report No:</b>	826925	<b>Latitude Degrees:</b>	
<b>Type of Incident:</b>	RAILROAD NON-RELEASE	<b>Latitude Minutes:</b>	
<b>Incident Cause:</b>	OTHER	<b>Latitude Seconds:</b>	
<b>Incident Date:</b>	2/20/2007 12:32:00 AM	<b>Longitude Degrees:</b>	
<b>Incident Location:</b>	MILE POST 227.2	<b>Longitude Minutes:</b>	
<b>Incident Dtg:</b>	OCCURRED	<b>Longitude Seconds:</b>	
<b>Distance from City:</b>		<b>Lat Quad:</b>	
<b>Distance Units:</b>		<b>Long Quad:</b>	
<b>Potential Flag:</b>	No	<b>Location Section:</b>	
<b>Year:</b>	Year 2007 Reports	<b>Location Township:</b>	
<b>Direction from City:</b>		<b>Location Range:</b>	
<b>Location County:</b>	SAN DIEGO		
<b>Description of Incident:</b>	CALLER STATED A TRAIN STRUCK AN ABANDONED VEHICLE ON THE TRACKS. THERE WERE NO INJURIES OR FATALITIES.		

**Calls Information**

<b>Date Time Received:</b>	2/20/2007 4:52:44 AM	<b>Responsible City:</b>	
<b>Date Time Complete:</b>	2/20/2007 4:58:53 AM	<b>Responsible State:</b>	XX
<b>Call Type:</b>	INC	<b>Responsible Zip:</b>	
<b>Resp Company:</b>		<b>Source:</b>	TELEPHONE
<b>Resp Org Type:</b>	UNKNOWN		

**Incident Information**

<b>Tank ID:</b>		<b>Building ID:</b>	
<b>Tank Regulated:</b>	U	<b>Location Area ID:</b>	
<b>Tank Regulated By:</b>		<b>Location Block ID:</b>	
<b>Capacity of Tank:</b>		<b>OCSG No:</b>	
<b>Capacity Tank Units:</b>		<b>OCSF No:</b>	
<b>Description of Tank:</b>		<b>State Lease No:</b>	
<b>Actual Amount:</b>		<b>Pier Dock No:</b>	
<b>Actual Amount Units:</b>		<b>Berth Slip No:</b>	
<b>Tank Above Ground:</b>	ABOVE	<b>Brake Failure:</b>	N
<b>NPDES:</b>		<b>Airbag Deployed:</b>	U

**NPDES Compliance:** U  
**Init Contin Rel No:**  
**Contin Rel Permit:**  
**Contin Release Type:**  
**Aircraft ID:**  
**Aircraft Runway No:**  
**Aircraft Spot No:**  
**Aircraft Type:**  
**Aircraft Model:**  
**Aircraft Fuel Cap:**  
**Aircraft Fuel Cap U:**  
**Aircraft Fuel on Brd:**  
**Aircraft Fuel OB U:**  
**Aircraft Hanger:**  
**Road Mile Marker:**  
**Power Gen Facility:** U  
**Generating Capacity:**  
**Type of Fixed Obj:**  
**Type of Fuel:**  
**DOT Crossing No:** 026817P  
**DOT Regulated:** U  
**Pipeline Type:**  
**Pipeline Abv Ground:** ABOVE  
**Pipeline Covered:** U  
**Exposed Underwater:** N  
**Railroad Hotline:**  
**Railroad Milepost:** 227.2  
**Grade Crossing:** Y  
**Crossing Device Ty:** GATES  
**Ty Vehicle Involved:** PASSENGER CAR  
**Device Operational:** Y

**Transport Contain:** U  
**Location Subdiv:** SAN DIEGO  
**Platform Rig Name:**  
**Platform Letter:**  
**Allision:** N  
**Type of Structure:**  
**Structure Name:**  
**Structure Oper:** U  
**Transit Bus Flag:**  
**Date Time Norm Serv:**  
**Serv Disrupt Time:**  
**Serv Disrupt Units:**  
**CR Begin Date:**  
**CR End Date:**  
**CR Change Date:**  
**FBI Contact:**  
**FBI Contact Dt Tm:**  
**Passenger Handling:**  
**Passenger Route:** NO  
**Passenger Delay:** NO  
**Sub Part C Test Req:** NO  
**Conductor Test:**  
**Engineer Test:**  
**Trainman Test:**  
**Yard Foreman Test:**  
**RCL Operator Test:**  
**Brakeman Test:**  
**Train Dispat Test:**  
**Signalman Test:**  
**Oth Employee Test:**  
**Unknown Test:**

#### Incident Details Information

**Release Secured:** U  
**Release Rate:**  
**Release Rate Unit:**  
**Release Rate Rate:**  
**Est Duration of Rel:**  
**Desc Remedial Act:** REMOVED THE CAR AND INSPECTED THE TRACT  
**Fire Involved:** N  
**Fire Extinguished:** U  
**Any Evacuations:** N  
**No Evacuated:**  
**Who Evacuated:**  
**Radius of Evacu:**  
**Any Injuries:** N  
**No. Injured:**  
**No. Hospitalized:**  
**No. Fatalities:**  
**Any Fatalities:** N  
**Any Damages:** N  
**Damage Amount:**  
**Air Corridor Closed:** N  
**Air Corridor Desc:**  
**Air Closure Time:**  
**Waterway Closed:** N  
**Waterway Desc:**  
**Waterway Close Time:**  
**Road Closed:** N  
**Road Desc:**  
**Road Closure Time:**  
**Road Closure Units:**  
**Closure Direction:**  
**Major Artery:** No  
**Track Closed:** Y  
**Track Desc:** MAIN  
**Track Closure Time:** 1  
**Track Closure Units:**

**State Agen Report No:** N/A  
**State Agen on Scene:** NONE  
**State Agen Notified:** PUC  
**Fed Agency Notified:** NONE  
**Oth Agency Notified:**  
**Body of Water:**  
**Tributary of:**  
**Near River Mile Make:**  
**Near River Mile Mark:**  
**Offshore:** N  
**Weather Conditions:** UNKNOWN  
**Air Temperature:**  
**Wind Direction:**  
**Wind Speed:**  
**Wind Speed Unit:**  
**Water Supp Contam:** U  
**Water Temperature:**  
**Wave Condition:**  
**Current Speed:**  
**Current Direction:**  
**Current Speed Unit:**  
**EMPL Fatality:**  
**Pass Fatality:**  
**Community Impact:** N  
**Passengers Transfer:** NO  
**Passenger Injuries:**  
**Employee Injuries:**  
**Occupant Fatality:**  
**Sheen Size:**  
**Sheen Size Units:**  
**Sheen Size Length:**  
**Sheen Size Length U:**  
**Sheen Size Width:**  
**Sheen Size Width U:**  
**Sheen Color:**

**Track Close Dir:** ALL  
**Media Interest:** NONE  
**Medium Desc:** NON-RELEASE (N/A)  
**Addl Medium Info:**

**Dir of Sheen Travel:**  
**Sheen Odor Desc:**  
**Duration Unit:**  
**Additional Info:** NO ADDITIONAL INFORMATION

**Site:** GOING N ON I-5, EXIT OCEANSIDE BLVD AND TURN R, R ST, GO THROUGH WINDY TURNS ON FAR SIDE OF HILL, GO OCEANSIDE CA ERNS 1987 TO 1989

**Spill ID:** 03978  
**Suspected Comp:** UNK  
**Date of Spill:** 18-MAR-89  
**Spill County:** SAN DIEGO

**Site:** SAN DIEGO PIPELINE COMPANY MIR  
SAN CLEMENTE CANYON CLAREMONT MESA BLVD. SAN DIEGO CA 90014 HHSS

**County:** Los Angeles  
**Pdf File Url:** <http://geotracker.waterboards.ca.gov/ustpdfs/pdf/0002f293.pdf>

**Site:** SAN DIEGO PIPELINE COMPANY MIR  
SAN CLEMENTE CANYON SAN DIEGO CA HIST TANK

**Owner Name:** SAN DIEGO PIPELINE COMPANY  
**Owner Street:** 610 SOUTH MAIN STREET  
**Owner City:** LOS ANGELES  
**Owner State:** CA  
**Owner Zip:** 90014  
**No of Containers:** 1  
**County:** SAN DIEGO  
**Facility State:** CA  
**Facility Zip:** 90014

**Site:** MAXSON STREET CLOSED LANDFILL  
MAXSON STREET OCEANSIDE CA ODI

**Noncomplian Categ Code:** 08  
**Noncomplian Categ Code D:** GASES  
**Facility Location:** MAXSON STREET  
**County Name If Applicable:** SAN DIEGO  
**Coordinates:** 33 12 00 117 22 00  
**Latitude:** 33.2  
**Longitude:** -117.36666667

**Site:** SDCTY WUD SCRIPPS RANCH SP  
SPRING CANYON RD NEAR RIESLING SAN DIEGO CA 92131 RCRA SQG

**EPA Handler ID:** CA0000371187  
**Gen Status Universe:** Small Quantity Generator  
**Contact Name:** JEFF COLLINGWOOD  
**Contact Address:** 600 B ST STE 800 MS908A , , SAN DIEGO , CA, 92101 , US  
**Contact Phone No and Ext:** 619-533-5259  
**Contact Email:**  
**Contact Country:** US  
**County Name:** SAN DIEGO  
**EPA Region:** 09  
**Land Type:** Municipal  
**Receive Date:** 19940609

**Violation/Evaluation Summary**

**Note:** NO RECORDS: As of June 2019, there are no Compliance Monitoring and Enforcement (violation) records associated with this facility (EPA ID).

**Handler Summary**

**Importer Activity:** No



**Mixed Waste Generator:** No  
**Transporter Activity:** No  
**Transfer Facility:** No  
**Onsite Burner Exemption:** No  
**Furnace Exemption:** No  
**Underground Injection Activity:** No  
**Commercial TSD:** No  
**Used Oil Transporter:** No  
**Used Oil Transfer Facility:** No  
**Used Oil Processor:** No  
**Used Oil Refiner:** No  
**Used Oil Burner:** No  
**Used Oil Market Burner:** No  
**Used Oil Spec Marketer:** No

#### **Hazardous Waste Handler Details**

**Sequence No:** 1  
**Receive Date:** 19940609  
**Handler Name:** SDCTY WUD SCRIPPS RANCH SP  
**Generator Status Universe:** Small Quantity Generator  
**Source Type:** Notification

#### **Hazardous Waste Handler Details**

**Sequence No:** 1  
**Receive Date:** 19990304  
**Handler Name:** SDCTY: SCRIPPS RANCH RESERVOIR  
**Generator Status Universe:** Small Quantity Generator  
**Source Type:** Annual/Biennial Report

#### **Owner/Operator Details**

**Owner/Operator Ind:** Current Owner  
**Type:** Municipal  
**Name:** CITY OF SAN DIEGO  
**Date Became Current:**  
**Date Ended Current:**  
**Phone:** 619-492-5005  
**Source Type:** Notification

**Street No:**  
**Street 1:** 4950 MURPHY CANYON RD STE 201  
**Street 2:**  
**City:** SAN DIEGO  
**State:** CA  
**Country:**  
**Zip Code:** 92123

**Site:** GENERAL DYNAMICS CONVAIR DIV  
SYCAMORE CANYON SAN DIEGO CA 92131

RCRA SQG

**EPA Handler ID:** CAD981394588  
**Gen Status Universe:** Small Quantity Generator  
**Contact Name:**  
**Contact Address:** US  
**Contact Phone No and Ext:**  
**Contact Email:**  
**Contact Country:** US  
**County Name:** SAN DIEGO  
**EPA Region:** 09  
**Land Type:**  
**Receive Date:** 19960901

#### **Violation/Evaluation Summary**

**Note:** VIOLATION or UNDETERMINED: There are VIOLATION or UNDETERMINED details or records associated with this facility (EPA ID) in the Compliance Monitoring and Enforcement table dated June, 2019.

#### **Violation Details**

**Citation:** FR - 262.10-12.A  
**Violation Short Description:** Generators - General  
**Violation Type:** 262.A

**Violation Determined Date:** 19940427  
**Scheduled Compliance Date:**  
**Return to Compliance:** N  
**Actual Return to Compl:** 19990427  
**Violation Responsible Agency:** State

**Evaluation Details**

**Evaluation Start Date:** 19940427  
**Evaluation Type Description:** COMPLIANCE EVALUATION INSPECTION ON-SITE  
**Violation Short Description:** Generators - General  
**Return to Compliance Date:** 19990427  
**Evaluation Agency:** State Contractor/Grantee

**Evaluation Start Date:** 19920124  
**Evaluation Type Description:** COMPLIANCE EVALUATION INSPECTION ON-SITE  
**Violation Short Description:**  
**Return to Compliance Date:**  
**Evaluation Agency:** State Contractor/Grantee

**Handler Summary**

**Importer Activity:** No  
**Mixed Waste Generator:** No  
**Transporter Activity:** No  
**Transfer Facility:** No  
**Onsite Burner Exemption:** No  
**Furnace Exemption:** No  
**Underground Injection Activity:** No  
**Commercial TSD:** No  
**Used Oil Transporter:** No  
**Used Oil Transfer Facility:** No  
**Used Oil Processor:** No  
**Used Oil Refiner:** No  
**Used Oil Burner:** No  
**Used Oil Market Burner:** No  
**Used Oil Spec Marketer:** No

**Hazardous Waste Handler Details**

**Sequence No:** 1  
**Receive Date:** 19860226  
**Handler Name:** GENERAL DYNAMICS CONVAIR DIV  
**Generator Status Universe:** Small Quantity Generator  
**Source Type:** Notification

**Hazardous Waste Handler Details**

**Sequence No:** 1  
**Receive Date:** 19900416  
**Handler Name:** GENERAL DYNAMICS-SYCAMORE CANYON SITE 61  
**Generator Status Universe:** Small Quantity Generator  
**Source Type:** Annual/Biennial Report

**Hazardous Waste Handler Details**

**Sequence No:** 2  
**Receive Date:** 19920331  
**Handler Name:** GENERAL DYNAMICS CONVAIR DIVISION SYCAMO  
**Generator Status Universe:** Small Quantity Generator  
**Source Type:** Annual/Biennial Report

**Hazardous Waste Handler Details**

**Sequence No:** 1  
**Receive Date:** 19960901

**Handler Name:** GENERAL DYNAMICS CONVAIR DIV  
**Generator Status Universe:** Small Quantity Generator  
**Source Type:** Implementer

**Hazardous Waste Handler Details**

**Sequence No:** 2  
**Receive Date:** 19960901  
**Handler Name:** GENERAL DYNAMICS CONVAIR DIV  
**Generator Status Universe:** Small Quantity Generator  
**Source Type:** Implementer

**Owner/Operator Details**

**Owner/Operator Ind:** Current Owner  
**Type:** Private  
**Name:** GENERAL DYNAMICS CORP  
**Date Became Current:**  
**Date Ended Current:**  
**Phone:** 415-555-1212  
**Source Type:** Notification

**Street No:**  
**Street 1:** NOT REQUIRED  
**Street 2:**  
**City:** NOT REQUIRED  
**State:** ME  
**Country:**  
**Zip Code:** 99999

**Owner/Operator Ind:** Current Operator  
**Type:** Private  
**Name:** NOT REQUIRED  
**Date Became Current:**  
**Date Ended Current:**  
**Phone:** 415-555-1212  
**Source Type:** Implementer

**Street No:**  
**Street 1:** NOT REQUIRED  
**Street 2:**  
**City:** NOT REQUIRED  
**State:** ME  
**Country:**  
**Zip Code:** 99999

**Site:** MCAS MIRAMAR UST BASE PERMIT  
0 NAS MIRAMAR ROSE CANYON CA

SAN DIEGO LOP

**SWRCB Global ID:** DOD100320600  
**Record ID:** DEH1987-LSAM-H80004-025  
**Record Status:** Completed  
**Opened Date:** 5/1/1987  
**Case Type:**  
**Historical Name:** NAS MIRAMAR ROSE CANYON  
**Lead Agency:** RWQCB  
**Lead Agency Date:** 9/12/1991  
**Funding:** N - Non-Billable  
**Fire Agency:** SAN DIEGO  
**Water Purveyor:** SAN DIEGO  
**File Case Type:** CASES WITH NO CASE TYPE

**Parcel No:** 341-270-09-00  
**Census Tract:** 94.00  
**Zip Code 2:** 92126  
**Community:** San Diego  
**Jurisdiction:** SAN DIEGO  
**Watershed Basin No:** 906.1  
**Latitude GS 84:** 32.8916567  
**Longitude GS 84:** -117.1375308  
**X Map Coord:** 6289215.026  
**Y Map Coord:** 1905353.333

**Site:** MCAS MIRAMAR UST BASE PERMIT  
0 ROSE CANYON FUEL FARM CA

SAN DIEGO LOP

**SWRCB Global ID:**  
**Record ID:** DEH2010-LSAM-H80004-122  
**Record Status:** Completed  
**Opened Date:** 2/18/2010  
**Case Type:** LOP - Local Oversight Program  
**Historical Name:** ROSE CANYON FUEL FARM  
**Lead Agency:** RWQCB  
**Lead Agency Date:** 2/18/2010  
**Funding:** S - LOP State Fund  
**Fire Agency:** SAN DIEGO  
**Water Purveyor:** SAN DIEGO  
**File Case Type:** CLOSED OR TRANSFERRED LOP CASES

**Parcel No:** 341-270-09-00  
**Census Tract:** 94.00  
**Zip Code 2:** 92126  
**Community:** San Diego  
**Jurisdiction:** SAN DIEGO  
**Watershed Basin No:** 906.1  
**Latitude GS 84:** 32.8916567  
**Longitude GS 84:** -117.1375308  
**X Map Coord:** 6289215.026  
**Y Map Coord:** 1905353.333

**Site:** LESLIE FARMS INC  
NW OF EL CAMINO REAL & DERBY DOWNS, SAN DIEGO, 92130- CA

SANDIEGO HAZ

**Record ID:** DEH2002-HUPFP-199610  
**Facility Name:** LESLIE FARMS INC  
**Facility City:**  
**Facility ZipCode:**  
**Facility Latitude:**  
**Facility Longitude:**  
**Facility Address:** NW OF EL CAMINO REAL & DERBY DOWNS, SAN DIEGO, 92130-  
**GIS Facility Name:**  
**GIS Facility Address:**

**GIS Record ID:**  
**GIS Facility City:**  
**GIS Facility ZipCode:**  
**GIS Fac Latitude:**  
**GIS Fac Longitude:**

**Site:** **MCAS MIRAMAR UST BASE PERMIT**  
**0 ROSE CANYON FUEL FARM San Diego CA**

**SANDIEGO SAM**

<b>Record ID:</b>	DEH2010-LSAM-H80004-122	<b>Primary Parcel:</b>	YES
<b>REST Record ID:</b>	DEH2010-LSAM-H80004-122	<b>Primary Address:</b>	YES
<b>ID:</b>	6126	<b>Address Type:</b>	
<b>Object ID:</b>	6122	<b>Street String:</b>	0 ROSE CANYON FUEL FARM
<b>SWRCB Global ID:</b>		<b>Community:</b>	San Diego
<b>Feature ID:</b>	3412700900	<b>Zip Code:</b>	
<b>Parcel No:</b>	341-270-09-00	<b>Zip Community:</b>	92126
<b>Case No:</b>		<b>Jurisdiction:</b>	SAN DIEGO
<b>H No:</b>	H80004	<b>Census Tract:</b>	94.00
<b>KIVA per Tp per No:</b>	6SAM H80004	<b>GT Global ID:</b>	
<b>Status:</b>	Completed	<b>GT RB Case No:</b>	
<b>Historical Name:</b>	ROSE CANYON FUEL FARM	<b>GT Status:</b>	
<b>Record Name:</b>	MCAS MIRAMAR UST BASE PERMIT	<b>GT Status Date:</b>	
<b>Project Name:</b>	MCAS MIRAMAR UST BASE PERMIT	<b>GT Case Type:</b>	
<b>Record Status:</b>	Completed	<b>GT Lead Agency:</b>	
<b>Record Type:</b>	SAM Investigation	<b>GT CUF Case:</b>	
<b>Record Alias:</b>	SAM Investigation	<b>GT County:</b>	
<b>Date:</b>	02/18/2010	<b>GT Longitude:</b>	0
<b>DEH Permit Owner:</b>		<b>GT Latitude:</b>	0
<b>Fire Agency:</b>	SAN DIEGO	<b>Agency Name:</b>	COSD
<b>Point X:</b>	6289215.0261	<b>Lead Agency:</b>	RWQCB
<b>Point Y:</b>	1905353.33298	<b>Lead Agcy Date:</b>	2/17/2010,8:00PM
<b>Longitude GS84:</b>	-117.1375308	<b>Opened Date:</b>	2/17/2010,8:00PM
<b>Latitude GS84:</b>	32.8916567	<b>ThomasBros Map Gd:</b>	1209 C 7
<b>Watershed Basin:</b>	906.1	<b>Funding:</b>	S - LOP State Fund
<b>Water Purveyor:</b>	SAN DIEGO	<b>BOS District:</b>	3
<b>Address:</b>	0 ROSE CANYON FUEL FARM		
<b>Case Type:</b>	LOP - Local Oversight Program		
<b>Geo SRC:</b>	Mapped to parcel centroid using AA XY		
<b>REST Record Type:</b>	LUEG-DEH/LWQD/SAM Investigation/NA		
<b>Source File:</b>	Citizen Access DEH Site Assessment and Mitigation Investigation Sites; San Diego Site Assessment and Mitigation Investigation Sites		

**Site:** **Carlsbad Village Lofts**  
**0 CARLSBAD VILLAGE DR, CARLSBAD CA 92008 CA**

**SANDIEGO SAM**

<b>Record ID:</b>	DEH2019-LSAM-000529	<b>Primary Parcel:</b>	
<b>REST Record ID:</b>		<b>Primary Address:</b>	
<b>ID:</b>		<b>Address Type:</b>	
<b>Object ID:</b>		<b>Street String:</b>	
<b>SWRCB Global ID:</b>		<b>Community:</b>	
<b>Feature ID:</b>		<b>Zip Code:</b>	
<b>Parcel No:</b>		<b>Zip Community:</b>	
<b>Case No:</b>		<b>Jurisdiction:</b>	
<b>H No:</b>		<b>Census Tract:</b>	
<b>KIVA per Tp per No:</b>		<b>GT Global ID:</b>	
<b>Status:</b>	Open	<b>GT RB Case No:</b>	
<b>Historical Name:</b>		<b>GT Status:</b>	
<b>Record Name:</b>		<b>GT Status Date:</b>	
<b>Project Name:</b>	Carlsbad Village Lofts	<b>GT Case Type:</b>	
<b>Record Status:</b>		<b>GT Lead Agency:</b>	
<b>Record Type:</b>	SAM Investigation	<b>GT CUF Case:</b>	
<b>Record Alias:</b>		<b>GT County:</b>	
<b>Date:</b>	01/09/2019	<b>GT Longitude:</b>	
<b>DEH Permit Owner:</b>		<b>GT Latitude:</b>	

**Fire Agency:**  
**Point X:**  
**Point Y:**  
**Longitude GS84:**  
**Latitude GS84:**  
**Watershed Basin:**  
**Water Purveyor:**  
**Address:** 0 CARLSBAD VILLAGE DR, CARLSBAD CA 92008  
**Case Type:**  
**Geo SRC:**  
**REST Record Type:**  
**Source File:** Citizen Access DEH Site Assessment and Mitigation Investigation Sites

**Agency Name:**  
**Lead Agency:**  
**Lead Agcy Date:**  
**Opened Date:**  
**ThomasBros Map Gd:**  
**Funding:**  
**BOS District:**

**Site:** MT LAGUNA RADAR/FAA  
0 MT LAGUNA AIR BASE CA

SANDIEGO SAM

<b>Record ID:</b>	DEH1992-LSAM-H07625-001	<b>Primary Parcel:</b>	YES
<b>REST Record ID:</b>	DEH1992-LSAM-H07625-001	<b>Primary Address:</b>	YES
<b>ID:</b>	2741	<b>Address Type:</b>	ALIAS
<b>Object ID:</b>	2739	<b>Street String:</b>	0 MT LAGUNA AIR BASE
<b>SWRCB Global ID:</b>		<b>Community:</b>	
<b>Feature ID:</b>		<b>Zip Code:</b>	91948
<b>Parcel No:</b>	411-120-02-00	<b>Zip Community:</b>	
<b>Case No:</b>		<b>Jurisdiction:</b>	
<b>H No:</b>	H07625	<b>Census Tract:</b>	
<b>KIVA per Tp per No:</b>	6SAM H07625	<b>GT Global ID:</b>	
<b>Status:</b>	Completed	<b>GT RB Case No:</b>	
<b>Historical Name:</b>	MOUNT LAGUNA AIR FORCE STATION	<b>GT Status:</b>	
<b>Record Name:</b>	MT LAGUNA RADAR/FAA	<b>GT Status Date:</b>	
<b>Project Name:</b>	MT LAGUNA RADAR/FAA	<b>GT Case Type:</b>	
<b>Record Status:</b>	Completed	<b>GT Lead Agency:</b>	
<b>Record Type:</b>	SAM Investigation	<b>GT CUF Case:</b>	
<b>Record Alias:</b>	SAM Investigation	<b>GT County:</b>	0
<b>Date:</b>	09/10/1992	<b>GT Longitude:</b>	0
<b>DEH Permit Owner:</b>		<b>GT Latitude:</b>	COSD
<b>Fire Agency:</b>		<b>Agency Name:</b>	RWQCB
<b>Point X:</b>	6511083.54004	<b>Lead Agency:</b>	8/20/1995,8:00PM
<b>Point Y:</b>	1898682.03989	<b>Lead Agcy Date:</b>	9/9/1992,8:00PM
<b>Longitude GS84:</b>	0	<b>Opened Date:</b>	
<b>Latitude GS84:</b>	0	<b>ThomasBros Map Gd:</b>	
<b>Watershed Basin:</b>		<b>Funding:</b>	F - LOP Federal Fund
<b>Water Purveyor:</b>		<b>BOS District:</b>	
<b>Address:</b>	0 MT LAGUNA AIR BASE, MOUNT LAGUNA CA 91948		
<b>Case Type:</b>	LOP - Local Oversight Program		
<b>Geo SRC:</b>	Mapped to XY from previous SAM layer		
<b>REST Record Type:</b>	LUEG-DEH/LWQD/SAM Investigation/NA		
<b>Source File:</b>	Citizen Access DEH Site Assessment and Mitigation Investigation Sites; San Diego Site Assessment and Mitigation Investigation Sites		

**Site:** MT LAGUNA RADAR/FAA  
0 MT LAGUNA AIR BASE CA

SANDIEGO SAM

<b>Record ID:</b>	DEH1993-LSAM-H07625-002	<b>Primary Parcel:</b>	YES
<b>REST Record ID:</b>	DEH1993-LSAM-H07625-002	<b>Primary Address:</b>	YES
<b>ID:</b>	3122	<b>Address Type:</b>	ALIAS
<b>Object ID:</b>	3118	<b>Street String:</b>	0 MT LAGUNA AIR BASE
<b>SWRCB Global ID:</b>		<b>Community:</b>	
<b>Feature ID:</b>		<b>Zip Code:</b>	91948
<b>Parcel No:</b>	411-120-02-00	<b>Zip Community:</b>	
<b>Case No:</b>		<b>Jurisdiction:</b>	
<b>H No:</b>	H07625	<b>Census Tract:</b>	
<b>KIVA per Tp per No:</b>	6SAM H07625	<b>GT Global ID:</b>	
<b>Status:</b>	Completed	<b>GT RB Case No:</b>	
<b>Historical Name:</b>	MOUNT LAGUNA RADAR/FAA	<b>GT Status:</b>	
<b>Record Name:</b>	MT LAGUNA RADAR/FAA	<b>GT Status Date:</b>	
<b>Project Name:</b>	MT LAGUNA RADAR/FAA	<b>GT Case Type:</b>	
<b>Record Status:</b>	Completed	<b>GT Lead Agency:</b>	

<b>Record Type:</b>	SAM Investigation	<b>GT CUF Case:</b>	
<b>Record Alias:</b>	SAM Investigation	<b>GT County:</b>	0
<b>Date:</b>	02/11/1993	<b>GT Longitude:</b>	0
<b>DEH Permit Owner:</b>		<b>GT Latitude:</b>	0
<b>Fire Agency:</b>		<b>Agency Name:</b>	COSD
<b>Point X:</b>	6511065.44986	<b>Lead Agency:</b>	RWQCB
<b>Point Y:</b>	1898682.03989	<b>Lead Agcy Date:</b>	8/20/1995,8:00PM
<b>Longitude GS84:</b>	0	<b>Opened Date:</b>	2/10/1993,8:00PM
<b>Latitude GS84:</b>	0	<b>ThomasBros Map Gd:</b>	
<b>Watershed Basin:</b>		<b>Funding:</b>	F - LOP Federal Fund
<b>Water Purveyor:</b>		<b>BOS District:</b>	
<b>Address:</b>	0 MT LAGUNA AIR BASE, MOUNT LAGUNA CA 91948		
<b>Case Type:</b>	LOP - Local Oversight Program		
<b>Geo SRC:</b>	Mapped to XY from previous SAM layer		
<b>REST Record Type:</b>	LUEG-DEH/LWQD/SAM Investigation/NA		
<b>Source File:</b>	Citizen Access DEH Site Assessment and Mitigation Investigation Sites; San Diego Site Assessment and Mitigation Investigation Sites		

**Site:** MISSION HEIGHTS  
0 MURRAY CANYON RD San Diego CA

SANDIEGO SAM

<b>Record ID:</b>	DEH1998-LSAM-H37164-001	<b>Primary Parcel:</b>	YES
<b>REST Record ID:</b>	DEH1998-LSAM-H37164-001	<b>Primary Address:</b>	YES
<b>ID:</b>	4616	<b>Address Type:</b>	ALIAS
<b>Object ID:</b>	4612	<b>Street String:</b>	0 MURRAY CANYON RD
<b>SWRCB Global ID:</b>	T0608148160	<b>Community:</b>	San Diego
<b>Feature ID:</b>	6773900700	<b>Zip Code:</b>	92105
<b>Parcel No:</b>	677-390-07-00	<b>Zip Community:</b>	92108
<b>Case No:</b>	H37164-001	<b>Jurisdiction:</b>	SAN DIEGO
<b>H No:</b>	H37164	<b>Census Tract:</b>	87.02
<b>KIVA per Tp per No:</b>	6SAM H37164	<b>GT Global ID:</b>	T0608148160
<b>Status:</b>	Completed	<b>GT RB Case No:</b>	
<b>Historical Name:</b>	FENTON/MISSION HEIGHTS	<b>GT Status:</b>	Completed - Case Closed
<b>Record Name:</b>	MISSION HEIGHTS	<b>GT Status Date:</b>	10/25/1998,8:00PM
<b>Project Name:</b>	MISSION HEIGHTS	<b>GT Case Type:</b>	Cleanup Program Site
<b>Record Status:</b>	Completed	<b>GT Lead Agency:</b>	SAN DIEGO COUNTY LOP
<b>Record Type:</b>	SAM Investigation	<b>GT CUF Case:</b>	NO
<b>Record Alias:</b>	SAM Investigation	<b>GT County:</b>	San Diego
<b>Date:</b>	10/15/1998	<b>GT Longitude:</b>	-117.158028
<b>DEH Permit Owner:</b>		<b>GT Latitude:</b>	32.775565
<b>Fire Agency:</b>	SAN DIEGO	<b>Agency Name:</b>	COSD
<b>Point X:</b>	6282835.99785	<b>Lead Agency:</b>	DEH/SAM
<b>Point Y:</b>	1863282.97093	<b>Lead Agcy Date:</b>	10/14/1998,8:00PM
<b>Longitude GS84:</b>	-117.1567016	<b>Opened Date:</b>	10/14/1998,8:00PM
<b>Latitude GS84:</b>	32.7759106	<b>ThomasBros Map Gd:</b>	1269 B 2
<b>Watershed Basin:</b>	907.11	<b>Funding:</b>	V - Private - VAP
<b>Water Purveyor:</b>	SAN DIEGO	<b>BOS District:</b>	4
<b>Address:</b>	0 MURRAY CANYON RD, SAN DIEGO CA 92105		
<b>Case Type:</b>	VAP - Voluntary Assistance Program		
<b>Geo SRC:</b>	Mapped to XY from previous SAM Layer		
<b>REST Record Type:</b>	LUEG-DEH/LWQD/SAM Investigation/NA		
<b>Source File:</b>	Citizen Access DEH Site Assessment and Mitigation Investigation Sites; San Diego Site Assessment and Mitigation Investigation Sites		

**Site:** MCAS MIRAMAR UST BASE PERMIT  
0 NAS MIRAMAR ROSE CANYON San Diego CA

SANDIEGO SAM

<b>Record ID:</b>	DEH1987-LSAM-H80004-025	<b>Primary Parcel:</b>	YES
<b>REST Record ID:</b>	DEH1987-LSAM-H80004-025	<b>Primary Address:</b>	YES
<b>ID:</b>	945	<b>Address Type:</b>	
<b>Object ID:</b>	944	<b>Street String:</b>	0 NAS MIRAMAR ROSE CANYON
<b>SWRCB Global ID:</b>	DOD100320600	<b>Community:</b>	San Diego
<b>Feature ID:</b>	3412700900	<b>Zip Code:</b>	
<b>Parcel No:</b>	341-270-09-00	<b>Zip Community:</b>	92126
<b>Case No:</b>		<b>Jurisdiction:</b>	SAN DIEGO
<b>H No:</b>	H80004	<b>Census Tract:</b>	94.00
<b>KIVA per Tp per No:</b>	6SAM H80004	<b>GT Global ID:</b>	DOD100320600



<b>Status:</b>	Completed	<b>GT RB Case No:</b>	16534-2
<b>Historical Name:</b>	NAS MIRAMAR ROSE CANYON	<b>GT Status:</b>	Open - Site Assessment
<b>Record Name:</b>	MCAS MIRAMAR UST BASE PERMIT	<b>GT Status Date:</b>	9/30/2009,8:00PM
<b>Project Name:</b>	MCAS MIRAMAR UST BASE PERMIT	<b>GT Case Type:</b>	Military Cleanup Site
<b>Record Status:</b>	Completed	<b>GT Lead Agency:</b>	SAN DIEGO RWQCB (REGION 9)
<b>Record Type:</b>	SAM Investigation	<b>GT CUF Case:</b>	NO
<b>Record Alias:</b>	SAM Investigation	<b>GT County:</b>	San Diego
<b>Date:</b>	05/01/1987	<b>GT Longitude:</b>	-117.13348389
<b>DEH Permit Owner:</b>		<b>GT Latitude:</b>	32.88001966
<b>Fire Agency:</b>	SAN DIEGO	<b>Agency Name:</b>	COSD
<b>Point X:</b>	6285568.94481	<b>Lead Agency:</b>	RWQCB
<b>Point Y:</b>	1900699.57555	<b>Lead Agcy Date:</b>	9/11/1991,8:00PM
<b>Longitude GS84:</b>	-117.1375308	<b>Opened Date:</b>	4/30/1987,8:00PM
<b>Latitude GS84:</b>	32.8916567	<b>ThomasBros Map Gd:</b>	1209 C 7
<b>Watershed Basin:</b>	906.1	<b>Funding:</b>	N - Non-Billable
<b>Water Purveyor:</b>	SAN DIEGO	<b>BOS District:</b>	3
<b>Address:</b>	0 NAS MIRAMAR ROSE CANYON		
<b>Case Type:</b>			
<b>Geo SRC:</b>	Mapped to XY from previous SAM layer		
<b>REST Record Type:</b>	LUEG-DEH/LWQD/SAM Investigation/NA		
<b>Source File:</b>	Citizen Access DEH Site Assessment and Mitigation Investigation Sites; San Diego Site Assessment and Mitigation Investigation Sites		

**Site:** COUNTY'S PALA MESA MITIGATION BANK  
0 RICE CANYON RD CA

SANDIEGO SAM

<b>Record ID:</b>	DEH2002-LSAM-H39616-001	<b>Primary Parcel:</b>	YES
<b>REST Record ID:</b>	DEH2002-LSAM-H39616-001	<b>Primary Address:</b>	YES
<b>ID:</b>	5317	<b>Address Type:</b>	ALIAS
<b>Object ID:</b>	5313	<b>Street String:</b>	0 RICE CANYON RD
<b>SWRCB Global ID:</b>	T0607308309	<b>Community:</b>	
<b>Feature ID:</b>		<b>Zip Code:</b>	
<b>Parcel No:</b>	108-421-07-00	<b>Zip Community:</b>	
<b>Case No:</b>	H39616-001	<b>Jurisdiction:</b>	
<b>H No:</b>	H39616	<b>Census Tract:</b>	
<b>KIVA per Tp per No:</b>	6SAM H39616	<b>GT Global ID:</b>	T0607308309
<b>Status:</b>	Completed	<b>GT RB Case No:</b>	
<b>Historical Name:</b>	COUNTY'S PALA MESA MITIGATION BANK	<b>GT Status:</b>	Completed - Case Closed
<b>Record Name:</b>	COUNTY'S PALA MESA MITIGATION BANK	<b>GT Status Date:</b>	11/5/2002,8:00PM
<b>Project Name:</b>	COUNTY'S PALA MESA MITIGATION BANK	<b>GT Case Type:</b>	Cleanup Program Site
<b>Record Status:</b>	Completed	<b>GT Lead Agency:</b>	SAN DIEGO COUNTY LOP
<b>Record Type:</b>	SAM Investigation	<b>GT CUF Case:</b>	NO
<b>Record Alias:</b>	SAM Investigation	<b>GT County:</b>	San Diego
<b>Date:</b>	10/23/2002	<b>GT Longitude:</b>	-117.13734747
<b>DEH Permit Owner:</b>		<b>GT Latitude:</b>	33.36384197
<b>Fire Agency:</b>		<b>Agency Name:</b>	COSD
<b>Point X:</b>	6289542.32335	<b>Lead Agency:</b>	DEH/SAM
<b>Point Y:</b>	2076925.79528	<b>Lead Agcy Date:</b>	10/22/2002,8:00PM
<b>Longitude GS84:</b>	0	<b>Opened Date:</b>	10/22/2002,8:00PM
<b>Latitude GS84:</b>	0	<b>ThomasBros Map Gd:</b>	
<b>Watershed Basin:</b>		<b>Funding:</b>	C - County Site
<b>Water Purveyor:</b>		<b>BOS District:</b>	
<b>Address:</b>	0 RICE CANYON RD		
<b>Case Type:</b>	TSP - Transaction Screening Program		
<b>Geo SRC:</b>	Mapped to XY from previous SAM Layer		
<b>REST Record Type:</b>	LUEG-DEH/LWQD/SAM Investigation/NA		
<b>Source File:</b>	Citizen Access DEH Site Assessment and Mitigation Investigation Sites; San Diego Site Assessment and Mitigation Investigation Sites		



## Appendix: Database Descriptions

*Environmental Risk Information Services (ERIS) can search the following databases. The extent of historical information varies with each database and current information is determined by what is publicly available to ERIS at the time of update. ERIS updates databases as set out in ASTM Standard E1527-13, Section 8.1.8 Sources of Standard Source Information:*

*"Government information from nongovernmental sources may be considered current if the source updates the information at least every 90 days, or, for information that is updated less frequently than quarterly by the government agency, within 90 days of the date the government agency makes the information available to the public."*

### Standard Environmental Record Sources

#### Federal

##### National Priority List:

NPL

National Priorities List (Superfund)-NPL: EPA's (United States Environmental Protection Agency) list of the most serious uncontrolled or abandoned hazardous waste sites identified for possible long-term remedial action under the Superfund program. The NPL, which EPA is required to update at least once a year, is based primarily on the score a site receives from EPA's Hazard Ranking System. A site must be on the NPL to receive money from the Superfund Trust Fund for remedial action.

**Government Publication Date:** Jun 11, 2019

##### National Priority List - Proposed:

PROPOSED NPL

Includes sites proposed (by the EPA, the state, or concerned citizens) for addition to the NPL due to contamination by hazardous waste and identified by the Environmental Protection Agency (EPA) as a candidate for cleanup because it poses a risk to human health and/or the environment.

**Government Publication Date:** Jun 11, 2019

##### Deleted NPL:

DELETED NPL

The National Oil and Hazardous Substances Pollution Contingency Plan (NCP) establishes the criteria that the EPA uses to delete sites from the NPL. In accordance with 40 CFR 300.425.(e), sites may be deleted from the NPL where no further response is appropriate.

**Government Publication Date:** Jun 11, 2019

##### SEMS List 8R Active Site Inventory:

SEMS

The Superfund Program has deployed the Superfund Enterprise Management System (SEMS), which integrates multiple legacy systems into a comprehensive tracking and reporting tool. This inventory contains active sites evaluated by the Superfund program that are either proposed to be or are on the National Priorities List (NPL) as well as sites that are in the screening and assessment phase for possible inclusion on the NPL. The Active Site Inventory Report displays site and location information at active SEMS sites. An active site is one at which site assessment, removal, remedial, enforcement, cost recovery, or oversight activities are being planned or conducted.

**Government Publication Date:** Jun 11, 2019

##### SEMS List 8R Archive Sites:

SEMS ARCHIVE

The Superfund Enterprise Management System (SEMS) Archived Site Inventory displays site and location information at sites archived from SEMS. An archived site is one at which EPA has determined that assessment has been completed and no further remedial action is planned under the Superfund program at this time.

**Government Publication Date:** Jun 11, 2019

##### Inventory of Open Dumps, June 1985:

ODI

The Resource Conservation and Recovery Act (RCRA) provides for publication of an inventory of open dumps. The Act defines "open dumps" as facilities which do not comply with EPA's "Criteria for Classification of Solid Waste Disposal Facilities and Practices" (40 CFR 257).

**Government Publication Date:** Jun 1985

## **Comprehensive Environmental Response, Compensation and Liability Information System -**

CERCLIS

### **CERCLIS:**

Superfund is a program administered by the United States Environmental Protection Agency (EPA) to locate, investigate, and clean up the worst hazardous waste sites throughout the United States. CERCLIS is a database of potential and confirmed hazardous waste sites at which the EPA Superfund program has some involvement. It contains sites that are either proposed to be or are on the National Priorities List (NPL) as well as sites that are in the screening and assessment phase for possible inclusion on the NPL. The EPA administers the Superfund program in cooperation with individual states and tribal governments; this database is made available by the EPA.

**Government Publication Date: Oct 25, 2013**

### **EPA Report on the Status of Open Dumps on Indian Lands:**

IODI

Public Law 103-399, The Indian Lands Open Dump Cleanup Act of 1994, enacted October 22, 1994, identified congressional concerns that solid waste open dump sites located on American Indian or Alaska Native (AI/AN) lands threaten the health and safety of residents of those lands and contiguous areas. The purpose of the Act is to identify the location of open dumps on Indian lands, assess the relative health and environment hazards posed by those sites, and provide financial and technical assistance to Indian tribal governments to close such dumps in compliance with Federal standards and regulations or standards promulgated by Indian Tribal governments or Alaska Native entities.

**Government Publication Date: Dec 31, 1998**

### **CERCLIS - No Further Remedial Action Planned:**

CERCLIS NFRAP

An archived site is one at which EPA has determined that assessment has been completed and no further remedial action is planned under the Superfund program at this time. The Archive designation means that, to the best of EPA's knowledge, assessment at a site has been completed and that EPA has determined no further steps will be taken to list this site on the National Priorities List (NPL). This decision does not necessarily mean that there is no hazard associated with a given site; it only means that, based upon available information, the location is not judged to be a potential NPL site.

**Government Publication Date: Oct 25, 2013**

### **CERCLIS Liens:**

CERCLIS LIENS

A Federal Superfund lien exists at any property where EPA has incurred Superfund costs to address contamination ("Superfund site") and has provided notice of liability to the property owner. A Federal CERCLA ("Superfund") lien can exist by operation of law at any site or property at which EPA has spent Superfund monies. This database is made available by the United States Environmental Protection Agency (EPA).

**Government Publication Date: Jan 30, 2014**

### **RCRA CORRACTS-Corrective Action:**

RCRA CORRACTS

RCRA Info is EPA's comprehensive information system, providing access to data supporting the Resource Conservation and Recovery Act (RCRA) of 1976 and the Hazardous and Solid Waste Amendments (HSWA) of 1984. At these sites, the Corrective Action Program ensures that cleanups occur. EPA and state regulators work with facilities and communities to design remedies based on the contamination, geology, and anticipated use unique to each site.

**Government Publication Date: Jun 3, 2019**

### **RCRA non-CORRACTS TSD Facilities:**

RCRA TSD

RCRA Info is EPA's comprehensive information system, providing access to data supporting the Resource Conservation and Recovery Act (RCRA) of 1976 and the Hazardous and Solid Waste Amendments (HSWA) of 1984. This database includes Non-Corrective Action sites listed as treatment, storage and/or disposal facilities of hazardous waste as defined by the Resource Conservation and Recovery Act (RCRA).

**Government Publication Date: Jun 3, 2019**

### **RCRA Generator List:**

RCRA LQG

RCRA Info is EPA's comprehensive information system, providing access to data supporting the Resource Conservation and Recovery Act (RCRA) of 1976 and the Hazardous and Solid Waste Amendments (HSWA) of 1984. RCRA Info replaces the data recording and reporting abilities of the Resource Conservation and Recovery Information System (RCRIS) and the Biennial Reporting System (BRS). A hazardous waste generator is any person or site whose processes and actions create hazardous waste (see 40 CFR 260.10). Large Quantity Generators (LQGs) generate 1,000 kilograms per month or more of hazardous waste or more than one kilogram per month of acutely hazardous waste.

**Government Publication Date: Jun 3, 2019**

### **RCRA Small Quantity Generators List:**

RCRA SQG

RCRA Info is the EPA's comprehensive information system, providing access to data supporting the Resource Conservation and Recovery Act (RCRA) of 1976 and the Hazardous and Solid Waste Amendments (HSWA) of 1984. RCRA Info replaces the data recording and reporting abilities of the Resource Conservation and Recovery Information System (RCRIS) and the Biennial Reporting System (BRS). A hazardous waste generator is any person or site whose processes and actions create hazardous waste (see 40 CFR 260.10). Small Quantity Generators (SQGs) generate more than 100 kilograms, but less than 1,000 kilograms, of hazardous waste per month.

**Government Publication Date: Jun 3, 2019**

**RCRA Conditionally Exempt and Very Small Quantity Generators List:**[RCRA CESQG](#)

RCRA Info is the EPA's comprehensive information system, providing access to data supporting the Resource Conservation and Recovery Act (RCRA) of 1976 and the Hazardous and Solid Waste Amendments (HSWA) of 1984. A hazardous waste generator is any person or site whose processes and actions create hazardous waste (see 40 CFR 260.10). Conditionally Exempt and Very Small Quantity Generators (VSQG and CESQG) generate 100 kilograms or less per month of hazardous waste, or one kilogram or less per month of acutely hazardous waste. Additionally, VSQG and CESQG may not accumulate more than 1,000 kilograms of hazardous waste at any time.

**Government Publication Date:** Jun 3, 2019

**RCRA Non-Generators:**[RCRA NON GEN](#)

RCRA Info is EPA's comprehensive information system, providing access to data supporting the Resource Conservation and Recovery Act (RCRA) of 1976 and the Hazardous and Solid Waste Amendments (HSWA) of 1984. RCRA Info replaces the data recording and reporting abilities of the Resource Conservation and Recovery Information System (RCRIS) and the Biennial Reporting System (BRS). A hazardous waste generator is any person or site whose processes and actions create hazardous waste (see 40 CFR 260.10). Non-Generators do not presently generate hazardous waste.

**Government Publication Date:** Jun 3, 2019

**Federal Engineering Controls-ECs:**[FED ENG](#)

Engineering controls (ECs) encompass a variety of engineered and constructed physical barriers (e.g., soil capping, sub-surface venting systems, mitigation barriers, fences) to contain and/or prevent exposure to contamination on a property. This database is made available by the United States Environmental Protection Agency (EPA).

**Government Publication Date:** Sep 20, 2018

**Federal Institutional Controls- ICs:**[FED INST](#)

Institutional controls are non-engineered instruments, such as administrative and legal controls, that help minimize the potential for human exposure to contamination and/or protect the integrity of the remedy. Although it is EPA's (United States Environmental Protection Agency) expectation that treatment or engineering controls will be used to address principal threat wastes and that groundwater will be returned to its beneficial use whenever practicable, ICs play an important role in site remedies because they reduce exposure to contamination by limiting land or resource use and guide human behavior at a site.

**Government Publication Date:** Sep 20, 2018

**Emergency Response Notification System:**[ERNS 1982 TO 1986](#)

Database of oil and hazardous substances spill reports controlled by the National Response Center. The primary function of the National Response Center is to serve as the sole national point of contact for reporting oil, chemical, radiological, biological, and etiological discharges into the environment anywhere in the United States and its territories.

**Government Publication Date:** 1982-1986

**Emergency Response Notification System:**[ERNS 1987 TO 1989](#)

Database of oil and hazardous substances spill reports controlled by the National Response Center. The primary function of the National Response Center is to serve as the sole national point of contact for reporting oil, chemical, radiological, biological, and etiological discharges into the environment anywhere in the United States and its territories.

**Government Publication Date:** 1987-1989

**Emergency Response Notification System:**[ERNS](#)

Database of oil and hazardous substances spill reports controlled by the National Response Center. The primary function of the National Response Center is to serve as the sole national point of contact for reporting oil, chemical, radiological, biological, and etiological discharges into the environment anywhere in the United States and its territories. This database is made available by the United States Environmental Protection Agency (EPA).

**Government Publication Date:** Mar 21, 2019

**The Assessment, Cleanup and Redevelopment Exchange System (ACRES) Brownfield Database:**[FED BROWNFIELDS](#)

Brownfields are real property, the expansion, redevelopment, or reuse of which may be complicated by the presence or potential presence of a hazardous substance, pollutant, or contaminant. Cleaning up and reinvesting in these properties protects the environment, reduces blight, and takes development pressures off greenspaces and working lands. This database is made available by the United States Environmental Protection Agency (EPA).

**Government Publication Date:** Jan 11, 2019

**FEMA Underground Storage Tank Listing:**[FEMA UST](#)

The Federal Emergency Management Agency (FEMA) of the Department of Homeland Security maintains a list of FEMA owned underground storage tanks.

**Government Publication Date:** Dec 31, 2017

**Petroleum Refineries:**

REFN

List of petroleum refineries from the U.S. Energy Information Administration (EIA) Refinery Capacity Report. Includes operating and idle petroleum refineries (including new refineries under construction) and refineries shut down during the previous year located in the 50 States, the District of Columbia, Puerto Rico, the Virgin Islands, Guam, and other U.S. possessions. Survey locations adjusted using public data.

**Government Publication Date:** Jul 17, 2018

**Petroleum Product and Crude Oil Rail Terminals:**

BULK TERMINAL

List of petroleum product and crude oil rail terminals made available by the U.S. Energy Information Administration (EIA). Includes operable bulk petroleum product terminals located in the 50 States and the District of Columbia with a total bulk shell storage capacity of 50,000 barrels or more, and/or the ability to receive volumes from tanker, barge, or pipeline; also rail terminals handling the loading and unloading of crude oil that were active between 2017 and 2018. Petroleum product terminals comes from the EIA-815 Bulk Terminal and Blender Report, which includes working, shell in operation, and shell idle for several major product groupings. Survey locations adjusted using public data.

**Government Publication Date:** Jan 18, 2019

**LIEN on Property:**

SEMS LIEN

The EPA Superfund Enterprise Management System (SEMS) provides LIEN information on properties under the EPA Superfund Program.

**Government Publication Date:** Jun 11, 2019

**Superfund Decision Documents:**

SUPERFUND ROD

This database contains a listing of decision documents for Superfund sites. Decision documents serve to provide the reasoning for the choice of (or) changes to a Superfund Site cleanup plan. The decision documents include Records of Decision (ROD), ROD Amendments, Explanations of Significant Differences (ESD), along with other associated memos and files. This information is maintained and made available by the US EPA (Environmental Protection Agency).

**Government Publication Date:** Jun 11, 2019

**State****State Response Sites:**

RESPONSE

A list of identified confirmed release sites where the Department of Toxic Substances Control (DTSC) is involved in remediation, either in a lead or oversight capacity. These confirmed release sites are generally high-priority and high potential risk. This database is state equivalent NPL.

**Government Publication Date:** Jun 14, 2019

**EnviroStor Database:**

ENVIROSTOR

The EnviroStor Data Management System is made available by the Department of Toxic Substances Control (DTSC). Includes Corrective Action sites, Tiered Permit sites, Historical Sites and Evaluation/Investigation sites. This database is state equivalent CERCLIS.

**Government Publication Date:** Jun 14, 2019

**Delisted State Response Sites:**

DELISTED ENVS

Sites removed from the list of State Response Sites made available by the EnviroStor Data Management System, Department of Toxic Substances Control (DTSC).

**Government Publication Date:** Jun 14, 2019

**Solid Waste Information System (SWIS):**

SWF/LF

The Solid Waste Information System (SWIS) database made available by the Department of Resources Recycling and Recovery (CalRecycle) contains information on solid waste facilities, operations, and disposal sites throughout the State of California. The types of facilities found in this database include landfills, transfer stations, material recovery facilities, composting sites, transformation facilities, waste tire sites, and closed disposal sites.

**Government Publication Date:** May 13, 2019

**EnviroStor Hazardous Waste Facilities:**

HWP

A list of hazardous waste facilities including permitted, post-closure and historical facilities found in the Department of Toxic Substances Control (DTSC) EnviroStor database.

**Government Publication Date:** Jun 14, 2019

**Land Disposal Sites:**

LDS

Land Disposal Sites in GeoTracker, the State Water Resources Control Board (SWRCB)'s data management system. The Land Disposal program regulates of waste discharge to land for treatment, storage and disposal in waste management units. Waste management units include waste piles, surface impoundments, and landfills.

**Sites Listed in the Solid Waste Assessment Test (SWAT) Program Report:**

SWAT

In a 1993 Memorandum of Understanding, the State Water Resources Control Board (SWRCB) agreed to submit a comprehensive report on the Solid Waste Assessment Test (SWAT) Program to the California Integrated Waste Management Board (CIWMB). This report summarizes the work completed to date on the SWAT Program, and addresses both the impacts that leakage from solid waste disposal sites (SWDS) may have upon waters of the State and the actions taken to address such leakage.

Government Publication Date: Dec 31, 1995

**Leaking Underground Fuel Tank Reports:**

LUST

List of Leaking Underground Storage Tanks within the Cleanup Sites data in GeoTracker database. GeoTracker is the State Water Resources Control Board's (SWRCB) data management system for managing sites that impact groundwater, especially those that require groundwater cleanup (Underground Storage Tanks, Department of Defense and Site Cleanup Program) as well as permitted facilities such as operating Underground Storage Tanks. The Leak Prevention Program that overlooks LUST sites is the SWRCB in California's Environmental Protection Agency.

Government Publication Date: Apr 17, 2019

**Delisted Leaking Storage Tanks:**

DELISTED LST

List of Leaking Underground Storage Tanks (LUST) cleanup sites removed from GeoTracker, the State Water Resources Control Board (SWRCB)'s database system, as well as sites removed from the SWRCB's list of UST Case closures.

Government Publication Date: Jul 16, 2019

**Solid Waste Disposal Sites with Waste Constituents Above Hazardous Waste Levels:**

SWRCB SWF

This is a list of solid waste disposal sites identified by California State Water Resources Control Board with waste constituents above hazardous waste levels outside the waste management unit.

Government Publication Date: Sep 20, 2006

**Permitted Underground Storage Tank (UST) in GeoTracker:**

UST

List of Permitted Underground Storage Tank (UST) sites made available by the State Water Resources Control Board (SWRCB) in California's Environmental Protection Agency (EPA).

Government Publication Date: May 1, 2019

**Proposed Closure of Underground Storage Tank Cases:**

UST CLOSURE

List of UST cases that are being considered for closure by either the California Environmental Protection Agency, State Water Resources Control Board or the Executive Director that have been posted for a 60-day public comment period.

Government Publication Date: Jun 17, 2019

**Historical Hazardous Substance Storage Information Database:**

HHSS

The Historical Hazardous Substance Storage database contains information collected in the 1980s from facilities that stored hazardous substances. The information was originally collected on paper forms, was later transferred to microfiche, and recently indexed as a searchable database. When using this database, please be aware that it is based upon self-reported information submitted by facilities which has not been independently verified. It is unlikely that every facility responded to the survey and the database should not be expected to be a complete inventory of all facilities that were operating at that time. This database is maintained by the California State Water Resources Control Board's (SWRCB) Geotracker.

Government Publication Date: Aug 27, 2015

**Aboveground Storage Tanks:**

AST

A statewide list from 2009 of aboveground storage tanks (ASTs) made available by the Cal FIRE Office of the State Fire Marshal (OSFM). This list is no longer maintained or updated by the Cal FIRE OSFM.

Government Publication Date: Aug 31, 2009

**Delisted Storage Tanks:**

DELISTED TNK

This database contains a list of storage tank sites that were removed by the State Water Resources Control Board (SWRCB) in California's Environmental Protection Agency (EPA) and the Cal FIRE Office of State Fire Marshal (OSFM).

Government Publication Date: Jun 12, 2019

**California Environmental Reporting System (CERS) Tanks:**

CERS TANK

List of sites in the California Environmental Protection Agency (CalEPA) Regulated Site Portal which fall under the Aboveground Petroleum Storage and Underground Storage Tank regulatory programs. The CalEPA oversees the statewide implementation of the Unified Program which applies regulatory standards to protect Californians from hazardous waste and materials.

**Site Mitigation and Brownfields Reuse Program Facility Sites with Land Use Restrictions:**

LUR

The Department of Toxic Substances Control (DTSC) Site Mitigation and Brownfields Reuse Program (SMBRP) list includes sites cleaned up under the program's oversight and generally does not include current or former hazardous waste facilities that required a hazardous waste facility permit. The list represents land use restrictions that are active. Some sites have multiple land use restrictions.

Government Publication Date: Jun 14, 2019

**Hazardous Waste Management Program Facility Sites with Deed / Land Use Restrictions:**

HLUR

The Department of Toxic Substances Control (DTSC) Hazardous Waste Management Program (HWMP) has developed a list of current or former hazardous waste facilities that have a recorded land use restriction at the local county recorder's office. The land use restrictions on this list were required by the DTSC HWMP as a result of the presence of hazardous substances that remain on site after the facility (or part of the facility) has been closed or cleaned up. The types of land use restriction include deed notice, deed restriction, or a land use restriction that binds current and future owners.

Government Publication Date: Apr 17, 2019

**Deed Restrictions and Land Use Restrictions:**

DEED

List of Deed Restrictions, Land Use Restrictions and Covenants in GeoTracker made available by the State Water Resources Control Board (SWRCB) in California's Environmental Protection Agency. A deed restriction (land use covenant) may be required to facilitate the remediation of past environmental contamination and to protect human health and the environment by reducing the risk of exposure to residual hazardous materials.

Government Publication Date: Apr 17, 2019

**Voluntary Cleanup Program:**

VCP

List of sites in the Voluntary Cleanup Program made available by the Department of Toxic Substances and Control (DTSC). The Voluntary Cleanup Program was designed to respond to lower priority sites. Under the Voluntary Cleanup Program, DTSC enters site-specific agreements with project proponents for DTSC oversight of site assessment, investigation, and/or removal or remediation activities, and the project proponents agree to pay DTSC's reasonable costs for those services.

Government Publication Date: Jun 14, 2019

**GeoTracker Cleanup Program Sites:**

CLEANUP SITES

A list of Cleanup Program sites in the state of California made available by The State Water Resources Control Board (SWRCB) of the California Environmental Protection Agency (EPA). SWRCB tracks leaking underground storage tank cleanups as well as other water board cleanups.

Government Publication Date: Apr 17, 2019

**Delisted California Environmental Reporting System (CERS) Tanks:**

DELISTED CTNK

This database contains a list of Aboveground Petroleum Storage and Underground Storage Tank sites that were removed from in the California Environmental Protection Agency (CalEPA) Regulated Site Portal.

Government Publication Date: May 6, 2019

**Historical Hazardous Substance Storage Container Information - Facility Summary:**

HIST TANK

The State Water Resources Control Board maintained the Hazardous Substance Storage Containers listing and inventory in the 1980s. This facility summary lists historic tank sites where the following container types were present: farm motor vehicle fuel tanks; waste tanks; sumps; pits, ponds, lagoons, and others; and all other product tanks. This set, published in May 1988, lists facility and owner information, as well as the number of containers. This data is historic and will not be updated.

Government Publication Date: May 27, 1988

**Tribal**

**Leaking Underground Storage Tanks (LUSTs) on Indian Lands:**

INDIAN LUST

LUSTs on Tribal/Indian Lands in Region 9, which includes California.

Government Publication Date: Dec 31, 2017

**Underground Storage Tanks (USTs) on Indian Lands:**

INDIAN UST

USTs on Tribal/Indian Lands in Region 9, which includes California.

Government Publication Date: Dec 31, 2017



**Delisted Tribal Leaking Storage Tanks:**[DELISTED ILST](#)

Leaking Underground Storage Tank facilities which have been removed from the Regional Tribal LUST lists made available by the EPA.

**Government Publication Date:** Oct 14, 2017

**Delisted Tribal Underground Storage Tanks:**[DELISTED IUST](#)

Underground Storage Tank facilities which have been removed from the Regional Tribal UST lists made available by the EPA.

**Government Publication Date:** Oct 14, 2017

**County****Delisted County Records:**[DELISTED COUNTY](#)

Records removed from county or CUPA databases. Records may be removed from the county lists made available by the respective county departments because they are inactive, or because they have been deemed to be below reportable thresholds.

**Government Publication Date:** Jul 19, 2019

**San Diego County - Hazardous Materials Management Division Database:**[SANDIEGO HAZ](#)

A list of facilities with Unified Program Facility Permit in San Diego County. This list has been made available by County of San Diego Environmental Health.

**Government Publication Date:** Jun 20, 2019

**San Diego County - Site Assessment and Mitigation Investigation Sites:**[SANDIEGO SAM](#)

List of sites which have undergone a Site Assessment and Mitigation investigation. This list is made available by the County of San Diego Department of Environmental Health.

**Government Publication Date:** Mar 11, 2019

**San Diego County - Solid Waste Facility List:**[SANDIEGO SWF](#)

A list of open and closed Solid Waste Facilities in the County of San Diego. The County of San Diego Department of Environmental Health Solid Waste Local Enforcement Agency (LEA) is certified by the California Department of Resources Recycling and Recovery to enforce state solid waste laws and regulations in San Diego County, excluding the City of San Diego. The list is made available by San Diego County Department of Environmental Health.

**Government Publication Date:** Jan 25, 2019

**San Diego County - UST List:**[SANDIEGO UST](#)

A list of registered Underground Storage Tanks in the County of San Diego. The list is made available by the San Diego County Hazardous Materials Division.

**Government Publication Date:** Jun 12, 2019

**San Diego County - Local Oversight Program List:**[SAN DIEGO LOP](#)

A list of Underground Storage Tank (UST) release sites in the County of San Diego. This list is made available by San Diego County Department of Environmental Health.

**Government Publication Date:** Jul 16, 2019

**Additional Environmental Record Sources****Federal****PFOA/PFOS Contaminated Sites:**[PFAS NPL](#)

List of sites where PFOA or PFOS contaminants have been found in drinking water or soil. Made available by the Federal Environmental Protection Agency (EPA).

**Government Publication Date:** Nov 15, 2018

**Facility Registry Service/Facility Index:**[FINDS/FRS](#)



The US Environmental Protection Agency (EPA)'s Facility Registry System (FRS) is a centrally managed database that identifies facilities, sites or places subject to environmental regulations or of environmental interest. FRS creates high-quality, accurate, and authoritative facility identification records through rigorous verification and management procedures that incorporate information from program national systems, state master facility records, data collected from EPA's Central Data Exchange registrations and data management personnel.

**Government Publication Date: Apr 23, 2019**

**Toxics Release Inventory (TRI) Program:**

TRIS

The EPA's Toxics Release Inventory (TRI) is a database containing data on disposal or other releases of over 650 toxic chemicals from thousands of U.S. facilities and information about how facilities manage those chemicals through recycling, energy recovery, and treatment. One of TRI's primary purposes is to inform communities about toxic chemical releases to the environment.

**Government Publication Date: Dec 31, 2017**

**Hazardous Materials Information Reporting System:**

HMIRS

US DOT - Department of Transportation Pipeline and Hazardous Materials Safety Administration (PHMSA) Incidents Reports Database taken from Hazmat Intelligence Portal, U.S. Department of Transportation.

**Government Publication Date: Jan 8, 2019**

**National Clandestine Drug Labs:**

NCDL

The U.S. Department of Justice ("the Department") provides this data as a public service. It contains addresses of some locations where law enforcement agencies reported they found chemicals or other items that indicated the presence of either clandestine drug laboratories or dumpsites. In most cases, the source of the entries is not the Department, and the Department has not verified the entry and does not guarantee its accuracy.

**Government Publication Date: Jul 18, 2018**

**Toxic Substances Control Act:**

TSCA

The Environmental Protection Agency (EPA) is amending the Toxic Substances Control Act (TSCA) section 8(a) Inventory Update Reporting (IUR) rule and changing its name to the Chemical Data Reporting (CDR) rule.

The CDR enables EPA to collect and publish information on the manufacturing, processing, and use of commercial chemical substances and mixtures (referred to hereafter as chemical substances) on the TSCA Chemical Substance Inventory (TSCA Inventory). This includes current information on chemical substance production volumes, manufacturing sites, and how the chemical substances are used. This information helps the Agency determine whether people or the environment are potentially exposed to reported chemical substances. EPA publishes submitted CDR data that is not Confidential Business Information (CBI).

**Government Publication Date: Jun 30, 2017**

**Hist TSCA:**

HIST TSCA

The Environmental Protection Agency (EPA) is amending the Toxic Substances Control Act (TSCA) section 8(a) Inventory Update Reporting (IUR) rule and changing its name to the Chemical Data Reporting (CDR) rule.

The 2006 IUR data summary report includes information about chemicals manufactured or imported in quantities of 25,000 pounds or more at a single site during calendar year 2005. In addition to the basic manufacturing information collected in previous reporting cycles, the 2006 cycle is the first time EPA collected information to characterize exposure during manufacturing, processing and use of organic chemicals. The 2006 cycle also is the first time manufacturers of inorganic chemicals were required to report basic manufacturing information.

**Government Publication Date: Dec 31, 2006**

**FTTS Administrative Case Listing:**

FTTS ADMIN

An administrative case listing from the Federal Insecticide, Fungicide, & Rodenticide Act (FIFRA) and Toxic Substances Control Act (TSCA), together known as FTTS. This database was obtained from the Environmental Protection Agency's (EPA) National Compliance Database (NCDB). The FTTS and NCDB was shut down in 2006.

**Government Publication Date: Jan 19, 2007**

**FTTS Inspection Case Listing:**

FTTS INSP

An inspection case listing from the Federal Insecticide, Fungicide, & Rodenticide Act (FIFRA) and Toxic Substances Control Act (TSCA), together known as FTTS. This database was obtained from the Environmental Protection Agency's (EPA) National Compliance Database (NCDB). The FTTS and NCDB was shut down in 2006.

**Government Publication Date: Jan 19, 2007**

**Potentially Responsible Parties List:**

PRP

Early in the cleanup process, the Environmental Protection Agency (EPA) conducts a search to find the potentially responsible parties (PRPs). EPA looks for evidence to determine liability by matching wastes found at the site with parties that may have contributed wastes to the site.

**Government Publication Date: Jun 11, 2019**

**State Coalition for Remediation of Drycleaners Listing:****SCRD DRYCLEANER**

The State Coalition for Remediation of Drycleaners (SCRD) was established in 1998, with support from the U.S. Environmental Protection Agency (EPA) Office of Superfund Remediation and Technology Innovation. Coalition members are states with mandated programs and funding for drycleaner site remediation. Current members are Alabama, Connecticut, Florida, Illinois, Kansas, Minnesota, Missouri, North Carolina, Oregon, South Carolina, Tennessee, Texas, and Wisconsin.

**Government Publication Date: Nov 08, 2017**

**Integrated Compliance Information System (ICIS):****ICIS**

The Integrated Compliance Information System (ICIS) is a system that provides information for the Federal Enforcement and Compliance (FE&C) and the National Pollutant Discharge Elimination System (NPDES) programs. The FE&C component supports the Environmental Protection Agency's (EPA) Civil Enforcement and Compliance program activities. These activities include Compliance Assistance, Compliance Monitoring and Enforcement. The NPDES program supports tracking of NPDES permits, limits, discharge monitoring data and other program reports.

**Government Publication Date: Nov 18, 2016**

**Drycleaner Facilities:****FED DRYCLEANERS**

A list of drycleaner facilities from the Integrated Compliance Information System (ICIS). The Environmental Protection Agency (EPA) tracks facilities that possess NAIC and SIC codes that classify businesses as drycleaner establishments.

**Government Publication Date: May 29, 2018**

**Delisted Drycleaner Facilities:****DELISTED FED DRY**

List of sites removed from the list of Drycleaner Facilities (sites in the EPA's Integrated Compliance Information System (ICIS) with NAIC or SIC codes identifying the business as a drycleaner establishment).

**Government Publication Date: May 29, 2018**

**Formerly Used Defense Sites:****FUDS**

Formerly Used Defense Sites (FUDS) are properties that were formerly owned by, leased to, or otherwise possessed by and under the jurisdiction of the Secretary of Defense prior to October 1986, where the Department of Defense (DoD) is responsible for an environmental restoration. This list is published by the U.S. Army Corps of Engineers.

**Government Publication Date: Oct 23, 2018**

**Material Licensing Tracking System (MLTS):****MLTS**

A list of sites that store radioactive material subject to the Nuclear Regulatory Commission (NRC) licensing requirements. This list is maintained by the NRC. As of September 2016, the NRC no longer releases location information for sites. Site locations were last received in July 2016.

**Government Publication Date: Nov 1, 2018**

**Historic Material Licensing Tracking System (MLTS) sites:****HIST MLTS**

A historic list of sites that have inactive licenses and/or removed from the Material Licensing Tracking System (MLTS). In some cases, a site is removed from the MLTS when the state becomes an "Agreement State". An Agreement State is a State that has signed an agreement with the Nuclear Regulatory Commission (NRC) authorizing the State to regulate certain uses of radioactive materials within the State.

**Government Publication Date: Jan 31, 2010**

**Mines Master Index File:****MINES**

The Master Index File (MIF) contains mine identification numbers issued by the Department of Labor Mine Safety and Health Administration (MSHA) for mines active or opened since 1971. Note that addresses may or may not correspond with the physical location of the mine itself.

**Government Publication Date: Nov 30, 2018**

**Alternative Fueling Stations:****ALT FUELS**

List of alternative fueling stations made available by the US Department of Energy's Office of Energy Efficiency & Renewable Energy. Includes Biodiesel stations, Ethanol (E85) stations, Liquefied Petroleum Gas (Propane) stations, Ethanol (E85) stations, Natural Gas stations, Hydrogen stations, and Electric Vehicle Supply Equipment (EVSE). The National Renewable Energy Laboratory (NREL) obtains information about new stations from trade media, Clean Cities coordinators, a Submit New Station form on the Station Locator website, and through collaborating with infrastructure equipment and fuel providers, original equipment manufacturers (OEMs), and industry groups.

**Government Publication Date: Jun 26, 2019**

**Registered Pesticide Establishments:****SSTS**

List of active EPA-registered foreign and domestic pesticide-producing and device-producing establishments based on data from the Section Seven Tracking System (SSTS). The Federal Insecticide, Fungicide, and Rodenticide Act (FIFRA) Section 7 requires that facilities producing pesticides, active ingredients, or devices be registered. The list of establishments is made available by the EPA.

**Polychlorinated Biphenyl (PCB) Notifiers:**

PCB

Facilities included in the national list of facilities that have notified the United States Environmental Protection Agency (EPA) of Polychlorinated Biphenyl (PCB) activities. Any company or person storing, transporting or disposing of PCBs or conducting PCB research and development must notify the EPA and receive an identification number.

Government Publication Date: Mar 20, 2019

**State**

**Dry Cleaning Facilities:**

DRYCLEANERS

A list of drycleaner related facilities that have EPA ID numbers. These are facilities with certain SIC codes: power laundries, family and commercial, linen supply, commercial laundry, dry cleaning and pressing machines - Coin Operated Laundry and Dry Cleaning. This is provided by the Department of Toxic Substance Control.

Government Publication Date: Jul 16, 2019

**Delisted Drycleaners:**

DELISTED DRYCLEANERS

Sites removed from the list of drycleaner related facilities that have EPA ID numbers, made available by the California Department of Toxic Substance Control.

Government Publication Date: Jul 16, 2019

**Non-Toxic Dry Cleaning Incentive Program:**

DRYC GRANT

A list of grant recipients of the Non-Toxic Dry Cleaning Incentive Program made available by the California Air Resources Board (CARB). The program provides grants to eligible dry cleaning businesses to assist them in transitioning away from PERC machines to alternative non-toxic and non-smog forming technologies.

Government Publication Date: Feb 28, 2018

**PFOA/PFOS Groundwater:**

PFAS GW

A list of water wells from the Groundwater Ambient Monitoring and Assessment Program (GAMA) Groundwater Information System with the groundwater chemical perfluorooctanoic acid (PFOA) (NL = 0.014 UG/L) or perfluorooctanoic sulfonate (PFOS) (NL = 0.013 UG/L). The GAMA Groundwater Information System search is made available by California Water Boards.

Government Publication Date: Jul 12, 2019

**Hazardous Waste and Substances Site List - Site Cleanup:**

HWSS CLEANUP

The Hazardous Waste and Substances Sites (Cortese) List is a planning document used by the State, local agencies and developers to comply with the California Environmental Quality Act requirements in providing information about the location of hazardous materials release sites. This list is published by California Department of Toxic Substance Control.

Government Publication Date: Apr 23, 2019

**List of Hazardous Waste Facilities Subject to Corrective Action:**

DTSC HWF

This is a list of hazardous waste facilities identified in Health and Safety Code (HSC) § 25187.5. These facilities are those where Department of Toxic Substances Control (DTSC) has taken or contracted for corrective action because a facility owner/operator has failed to comply with a date for taking corrective action in an order issued under HSC § 25187, or because DTSC determined that immediate corrective action was necessary to abate an imminent or substantial endangerment.

Government Publication Date: Jul 18, 2016

**EnviroStor Inspection, Compliance, and Enforcement:**

INSP COMP ENF

A list of permitted facilities with inspections and enforcements tracked in the Department of Toxic Substance Control (DTSC) EnviroStor.

Government Publication Date: Jul 16, 2019

**School Property Evaluation Program Sites:**

SCH

A list of sites registered with The Department of Toxic Substances Control (DTSC) School Property Evaluation and Cleanup (SPEC) Division. SPEC is responsible for assessing, investigating and cleaning up proposed school sites. The Division ensures that selected properties are free of contamination or, if the properties were previously contaminated, that they have been cleaned up to a level that protects the students and staff who will occupy the new school.

Government Publication Date: Jun 14, 2019

**California Hazardous Material Incident Report System (CHMIRS):**[CHMIRS](#)

A list of reported hazardous material incidents, spills, and releases from the California Hazardous Material Incident Report System (CHMIRS). This list has been made available by the California Office of Emergency Services (OES).

**Government Publication Date:** Apr 2, 2019

**Hazardous Waste Manifest Data:**[HAZNET](#)

A list of hazardous waste manifests received each year by Department of Toxic Substances Control (DTSC). The volume of manifests is typically 900,000 - 1,000,000 annually, representing approximately 450,000 - 500,000 shipments.

**Government Publication Date:** Oct 24, 2016

**Historical California Hazardous Material Incident Report System (CHMIRS):**[HIST CHMIRS](#)

A list of reported hazardous material incidents, spills, and releases from the California Hazardous Material Incident Report System (CHMIRS) prior to 1993. This list has been made available by the California Office of Emergency Services (OES).

**Government Publication Date:** Jan 1, 1993

**Historical Hazardous Waste Manifest Data:**[HIST MANIFEST](#)

A list of historic hazardous waste manifests received by the Department of Toxic Substances Control (DTSC) from year the 1980 to 1992. The volume of manifests is typically 900,000 - 1,000,000 annually, representing approximately 450,000 - 500,000 shipments.

**Government Publication Date:** Dec 31, 1992

**Historical Cortese List:**[HIST CORTESE](#)

List of sites which were once included on the Cortese list. The Hazardous Waste and Substances Sites (Cortese) List is a planning document used by the State, local agencies and developers to comply with the California Environmental Quality Act requirements for providing information about the location of hazardous sites.

**Government Publication Date:** Nov 13, 2008

**Cease and Desist Orders and Cleanup and Abatement Orders:**[CDO/CAO](#)

The California Environment Protection Agency "Cortese List" of active Cease and Desist Orders (CDO) and Cleanup and Abatement Orders (CAO). This list contains many CDOs and CAOs that do NOT concern the discharge of wastes that are hazardous materials. Many of the listed orders concern, as examples, discharges of domestic sewage, food processing wastes, or sediment that do not contain hazardous materials, but the Water Boards' database does not distinguish between these types of orders.

**Government Publication Date:** Feb 16, 2012

**California Environmental Reporting System (CERS) Hazardous Waste Sites:**[CERS HAZ](#)

List of sites in the California Environmental Protection Agency (CalEPA) Regulated Site Portal which fall under the following regulatory programs: Hazardous Chemical Management, Hazardous Waste Onsite Treatment, Household Hazardous Waste Collection, Hazardous Waste Generator, RCRA LQ HW Generator. The CalEPA oversees the statewide implementation of the Unified Program which applies regulatory standards to protect Californians from hazardous waste and materials.

**Government Publication Date:** May 6, 2019

**Delisted Environmental Reporting System (CERS) Hazardous Waste Sites:**[DELISTED HAZ](#)

This database contains a list of sites that were removed from the California Environmental Protection Agency (CalEPA) in the following regulatory programs: Hazardous Chemical Management, Hazardous Waste Onsite Treatment, Household Hazardous Waste Collection, Hazardous Waste Generator, RCRA LQ HW Generator.

**Government Publication Date:** Nov 29, 2018

**Sites in GeoTracker:**[GEOTRACKER](#)

GeoTracker is the State Water Resource Control Boards' data management system for sites that impact, or have the potential to impact, water quality in California, with emphasis on groundwater. This is a list of sites in GeoTracker that aren't otherwise categorized as LUST, Land Disposal Sites (LDS), Cleanup Sites, or sites having Waste Discharge Requirements (WDR). This listing includes program types such as Underground Injection Control (UIC), Confined Animal Facilities (CAF), Irrigated Lands Regulatory Program, plans, and non-case information.

**Government Publication Date:** Apr 17, 2019

**Waste Discharge Requirements:**[WASTE DISCHG](#)

List of sites in California State Water Resources Control Board (SWRCB) Waste Discharge Requirements (WDRs) Program in California, made available by the SWRCB via GeoTracker. The WDR program regulates point discharges that are exempt pursuant to Subsection 20090 of Title 27 and not subject to the Federal Water Pollution Control Act. The scope of the WDRs Program also includes the discharge of wastes classified as inert, pursuant to section 20230 of Title 27.

**Toxic Pollutant Emissions Facilities:**

[EMISSIONS](#)

A list of criteria and toxic pollutant emissions data for facilities in California made available by the California Environmental Protection Agency - Air Resources Board (ARB). Risk data may be based on previous inventory submittals. The toxics data are submitted to the ARB by the local air districts as requirement of the Air Toxics "Hot Spots" Program. This program requires emission inventory updates every four years.

Government Publication Date: Dec 31, 2017

**Clandestine Drug Lab Sites:**

[CDL](#)

The Department of Toxic Substances Control (DTSC) maintains a listing of drug lab sites. DTSC is responsible for removal and disposal of hazardous substances discovered by law enforcement officials while investigating illegal/ clandestine drug laboratories.

Government Publication Date: Jun 30, 2018

**Tribal**

***No Tribal additional environmental record sources available for this State.***

**County**

***No County additional environmental databases were selected to be included in the search.***

# Definitions

**Database Descriptions:** This section provides a detailed explanation for each database including: source, information available, time coverage, and acronyms used. They are listed in alphabetic order.

**Detail Report:** This is the section of the report which provides the most detail for each individual record. Records are summarized by location, starting with the project property followed by records in closest proximity.

**Distance:** The distance value is the distance between plotted points, not necessarily the distance between the sites' boundaries. All values are an approximation.

**Direction:** The direction value is the compass direction of the site in respect to the project property and/or center point of the report.

**Elevation:** The elevation value is taken from the location at which the records for the site address have been plotted. All values are an approximation. Source: Google Elevation API.

**Executive Summary:** This portion of the report is divided into 3 sections:

'Report Summary'- Displays a chart indicating how many records fall on the project property and, within the report search radii.

'Site Report Summary'-Project Property'- This section lists all the records which fall on the project property. For more details, see the 'Detail Report' section.

'Site Report Summary-Surrounding Properties'- This section summarizes all records on adjacent properties, listing them in order of proximity from the project property. For more details, see the 'Detail Report' section.

**Map Key:** The map key number is assigned according to closest proximity from the project property. Map Key numbers always start at #1. The project property will always have a map key of '1' if records are available. If there is a number in brackets beside the main number, this will indicate the number of records on that specific property. If there is no number in brackets, there is only one record for that property.

The symbol and colour used indicates 'elevation': the red inverted triangle will dictate 'ERIS Sites with Lower Elevation', the yellow triangle will dictate 'ERIS Sites with Higher Elevation' and the orange square will dictate 'ERIS Sites with Same Elevation.'

**Unplottables:** These are records that could not be mapped due to various reasons, including limited geographic information. These records may or may not be in your study area, and are included as reference.

APPENDIX F  
REGULATORY RECORDS DOCUMENTATION





OFFICE USE ONLY

Request # \_\_\_\_\_

# County of San Diego

ELIZABETH POZZEBON  
DIRECTORDEPARTMENT OF ENVIRONMENTAL HEALTH  
P.O. BOX 129261, SAN DIEGO, CA 92112-9261  
(858) 505-6700 FAX (858) 505-6848  
[www.sdcdeh.org](http://www.sdcdeh.org)AMY HARBERT  
ASSISTANT DIRECTOR

## PUBLIC RECORDS REQUEST FOR THE SITE ASSESSMENT AND MITIGATION (SAM) PROGRAM AND HAZARDOUS MATERIALS DIVISION (HMD)

Requestor Name: Brian Pierce E-Mail: bpierce@leightongroup.comPhone: ( 858 ) 300-8495 FAX: ( 858 ) 292-0771Company Name: Leighton and Associates, Inc.Mailing Address: 3934 Murphy Canyon Road, B-205, San Diego, CA 92123

(You may attach a business card/overprint with business card if preferred)

Additional information may be accessed from the DEH website, [www.sdcdeh.org](http://www.sdcdeh.org). Fax or email your completed form to the Public Records Program at (858) 505-6848 or [deh.publicrecords@sdcounty.ca.gov](mailto:deh.publicrecords@sdcounty.ca.gov). The following information is required. Separate forms are needed for each address or parcel number.

Oceanside, Californiaor 151-270-50, -52, -53, and -56

Exact Address (Street, City and Zip Code)

Assessor's Parcel Number

Optional information (establishment permit number, business name, etc.): \_\_\_\_\_

**Please indicate the purpose of your search by checking all that apply:**☒ Contaminated Property Investigation(s) (SAM Cases)☒ SAM Closure Letter/Report☒ Hazardous Materials Permit & Underground Storage Tank Files (HMD/UST)☐ Other: \_\_\_\_\_  
(specify)☐ Monitoring Well Files (select conditions that apply)☐ Government agency request☐ Consultant with related case☐ Written authorization from owner (attach letter)**OFFICE USE ONLY BELOW THIS LINE**

Files reviewed by: \_\_\_\_\_ of \_\_\_\_\_ Date: \_\_\_\_/\_\_\_\_/\_\_\_\_

Files copied for: \_\_\_\_\_ of \_\_\_\_\_ Date: \_\_\_\_/\_\_\_\_/\_\_\_\_

Request cancelled by: \_\_\_\_\_ Date: \_\_\_\_/\_\_\_\_/\_\_\_\_

Photocopies \_\_\_\_\_ Cost \_\_\_\_\_ Picked up/mailed on \_\_\_\_\_ By \_\_\_\_\_

**A search for DEH records checked above has been conducted and the following apply:**☐ SAM files for the permit number(s) listed below are available.

# \_\_\_\_\_ # \_\_\_\_\_ # \_\_\_\_\_ # \_\_\_\_\_ # \_\_\_\_\_

☐ HMD/UST files for the permit number(s) listed below are available.

# \_\_\_\_\_ # \_\_\_\_\_ # \_\_\_\_\_ # \_\_\_\_\_ # \_\_\_\_\_

☐ Original records were purged. Database-only records are available (at: [http://sdcounty.ca.gov/deh/doing\\_business/hazmat\\_search.html](http://sdcounty.ca.gov/deh/doing_business/hazmat_search.html)) for the following permit number(s):

# \_\_\_\_\_ # \_\_\_\_\_ # \_\_\_\_\_ # \_\_\_\_\_ # \_\_\_\_\_

☐ No SAM/HMD/UST records were found for the address/APN you requested.\_\_\_\_\_  
Signature - DEH Representative\_\_\_\_\_  
Date

DEH complies fully with the California Public Records Act and the Federal Freedom of Information Act. Please be advised that photocopy and/or scanned file fees may apply.

## Brian Pierce

---

**From:** DEH, Public Records <PublicRecords.DEH@sdcounty.ca.gov>  
**Sent:** Monday, August 19, 2019 1:33 PM  
**To:** Brian Pierce  
**Subject:** Records Request - APN 151-270-50, -52, -53, -56  
**Attachments:** Scanned from a Xerox Multifunction Printer.pdf

Good Afternoon,

No records were found for the requested APNs. See attached document.

**New Search Function:** Scanned files for closed Site Assessment and Mitigation Program cases and Monitoring Well Program permits can be downloaded directly through the new DEH Document Library at:

<http://www.sandiegocounty.gov/content/sdc/deh/doclibrary/>

You can search by Record ID, APN, address, document category, or keyword.

Thank you,

*Edwin C. Andrus*

Edwin C. Andrus

Office Support Specialist

DEH - LWQ

(858) 505-6921

*Help us make sure our customers have a positive experience. Please take 60 seconds to provide us with your [feedback](#).*

---

**From:** Brian Pierce <bpierce@leightongroup.com>  
**Sent:** Wednesday, August 14, 2019 3:30 PM  
**To:** DEH, Public Records <PublicRecords.DEH@sdcounty.ca.gov>  
**Subject:** File Review Request

Please see the attached request.

Thanks,

**Brian Pierce, PG**

Project Geologist

**LEIGHTON** | Solutions You Can Build On

3934 Murphy Canyon Road, B205  
San Diego, California 92123  
Phone: (858) 300-8495  
Cell: (619) 405-2387  
[bpierce@leightongroup.com](mailto:bpierce@leightongroup.com)



OFFICE USE ONLY  
Request # 08-200 →  
08-203

## County of San Diego

DEPARTMENT OF ENVIRONMENTAL HEALTH  
P.O. BOX 129261, SAN DIEGO, CA 92112-9261  
(858) 505-6700 FAX (858) 505-6848  
[www.sdcdeh.org](http://www.sdcdeh.org)

AMY HARBERT  
ASSISTANT DIRECTOR

### PUBLIC RECORDS REQUEST FOR THE SITE ASSESSMENT AND MITIGATION (SAM) PROGRAM AND HAZARDOUS MATERIALS DIVISION (HMD)

Requestor Name:	Brian Pierce	E-Mail:	bpierce@leightongroup.com
Phone:	( 858 ) 300-8495	FAX:	( 858 ) 292-0771
Company Name:	Leighton and Associates, Inc.		
Mailing Address:	3934 Murphy Canyon Road, B-205, San Diego, CA 92123 (You may attach a business card/overprint with business card if preferred)		

Additional information may be accessed from the DEH website, [www.sdcdeh.org](http://www.sdcdeh.org). Fax or email your completed form to the Public Records Program at (858) 505-6848 or [deh.publicrecords@sdcountry.ca.gov](mailto:deh.publicrecords@sdcountry.ca.gov). The following information is required. Separate forms are needed for each address or parcel number.

Oceanside, California \_\_\_\_\_ or 151-270-50, -52, -53, and -56  
Exact Address (Street, City and Zip Code) Assessor's Parcel Number

Optional information (establishment permit number, business name, etc.):

Please indicate the purpose of your search by checking all that apply:

- |   |   |
|---|---|
| <input checked="" type="checkbox"/> Contaminated Property Investigation(s) (SAM Cases)                    | <input type="checkbox"/> Monitoring Well Files (select conditions that apply) |
| <input checked="" type="checkbox"/> SAM Closure Letter/Report   | <input type="checkbox"/> Government agency request                            |
| <input checked="" type="checkbox"/> Hazardous Materials Permit & Underground Storage Tank Files (HMD/UST) | <input type="checkbox"/> Consultant with related case                         |
| <input type="checkbox"/> Other: _____<br>(specify)  | <input type="checkbox"/> Written authorization from owner (attach letter)     |

#### OFFICE USE ONLY BELOW THIS LINE

Files reviewed by: _____ of _____	Date: ____/____/____
Files copied for: _____ of _____	Date: ____/____/____
Request cancelled by: _____	Date: ____/____/____
Photocopies _____ Cost _____ Picked up/mailed on _____	By _____

A search for DEH records checked above has been conducted and the following apply:

- ☐ SAM files for the permit number(s) listed below are available.  
# \_\_\_\_\_ # \_\_\_\_\_ # \_\_\_\_\_ # \_\_\_\_\_ # \_\_\_\_\_
- ☐ HMD/UST files for the permit number(s) listed below are available.  
# \_\_\_\_\_ # \_\_\_\_\_ # \_\_\_\_\_ # \_\_\_\_\_ # \_\_\_\_\_
- ☐ Original records were purged. Database-only records are available (at: [http://sdcounty.ca.gov/deh/doing\\_business/hazmat\\_search.html](http://sdcounty.ca.gov/deh/doing_business/hazmat_search.html)) for the following permit number(s):  
# \_\_\_\_\_ # \_\_\_\_\_ # \_\_\_\_\_ # \_\_\_\_\_ # \_\_\_\_\_
- ☒ No SAM/HMD/UST records were found for the address/APN you requested.

*ECA*

Signature - DEH Representative

8, 14, 14

Date

DEH complies fully with the California Public Records Act and the Federal Freedom of Information Act. Please be advised that photocopy and/or scanned file fees may apply.

APPENDIX G  
HISTORICAL RESEARCH DOCUMENTATION



# HISTORICAL AERIALS

**Project Property:** *Ocean Creek Town Center Phase I ESA  
Ocean Creek Town Center  
Oceanside, CA 92054*

**Project No:** *12085.003*

**Requested By:** *Leighton and Associates, Inc.*

**Order No:** *20190813167*

**Date Completed:** *August 15, 2019*

## **Environmental Risk Information Services**

A division of Glacier Media Inc.

1.866.517.5204 | [info@erisinfo.com](mailto:info@erisinfo.com) | [erisinfo.com](http://erisinfo.com)

### Search Results Summary

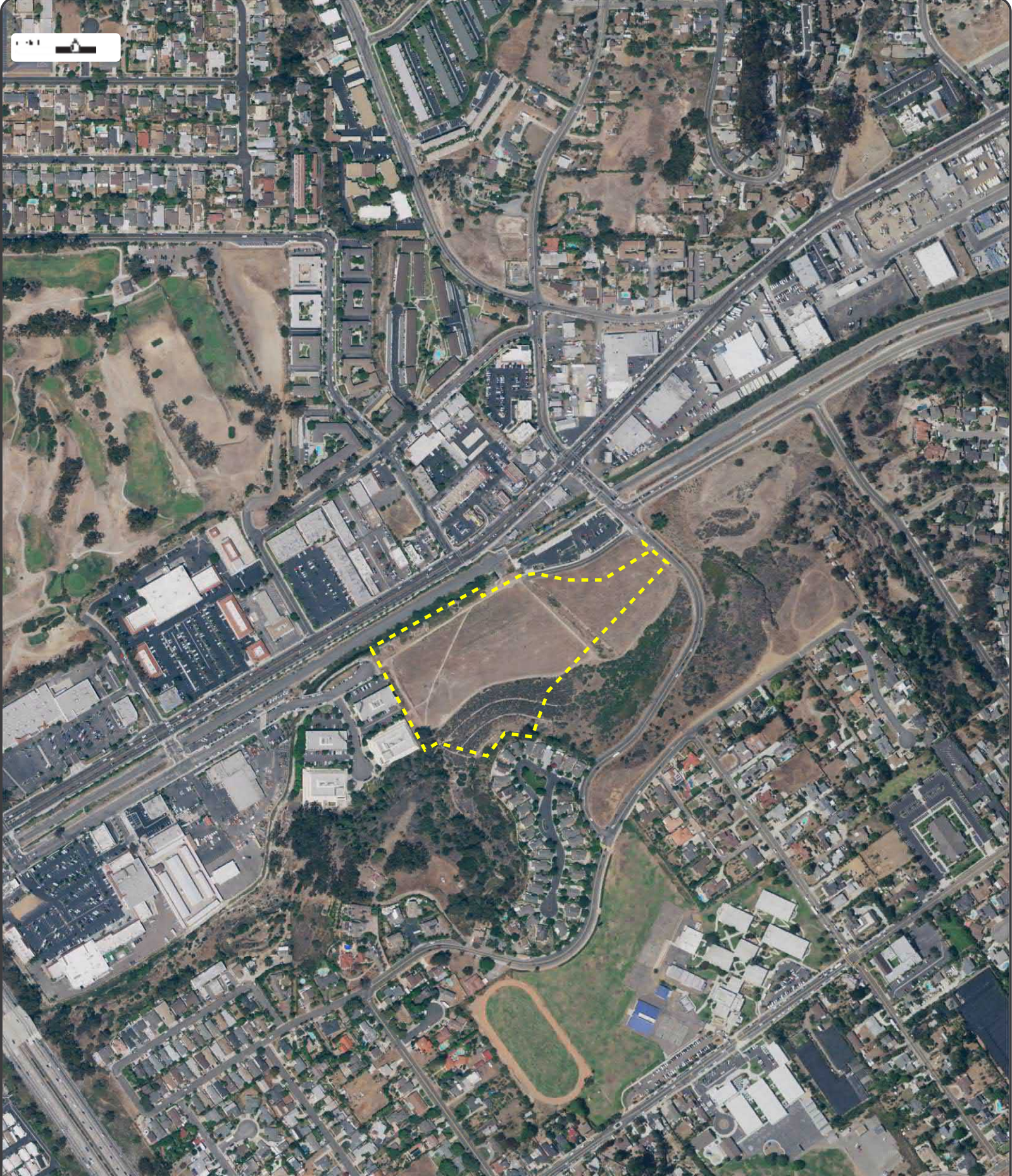
Year	Source	Scale	Comment
2018	NAIP - National Agriculture Information Program	1"=500'	
2016	NAIP - National Agriculture Information Program	1"=500'	
2014	NAIP - National Agriculture Information Program	1"=500'	
2012	NAIP - National Agriculture Information Program	1"=500'	
2010	NAIP - National Agriculture Information Program	1"=500'	
2009	NAIP - National Agriculture Information Program	1"=500'	
2005	NAIP - National Agriculture Information Program	1"=500'	
2002	USGS - US Geological Survey	1"=500'	
1997	USGS - US Geological Survey	1"=500'	
1994	USGS - US Geological Survey	1"=500'	
1985	NHAP - National High Altitude Photography	1"=500'	
1980	USGS - US Geological Survey	1"=500'	
1974	USGS - US Geological Survey	1"=500'	
1967	USGS - US Geological Survey	1"=500'	
1963	ASCS - Agriculture and Soil Conservation Service	1"=500'	
1958	FAIRCHILD - Private Company	1"=500'	
1946	ASCS - Agriculture and Soil Conservation Service	1"=500'	
1939	FAIRCHILD - Private Company	1"=500'	
1928	CDOT - California Department of Transportation	1"=500'	

### Environmental Risk Information Services

A division of Glacier Media Inc.

1.866.517.5204 | [info@erisinfo.com](mailto:info@erisinfo.com) | [erisinfo.com](http://erisinfo.com)





Year: 2018  
Source: NAIP  
Scale: 1" to 500'  
Comments:

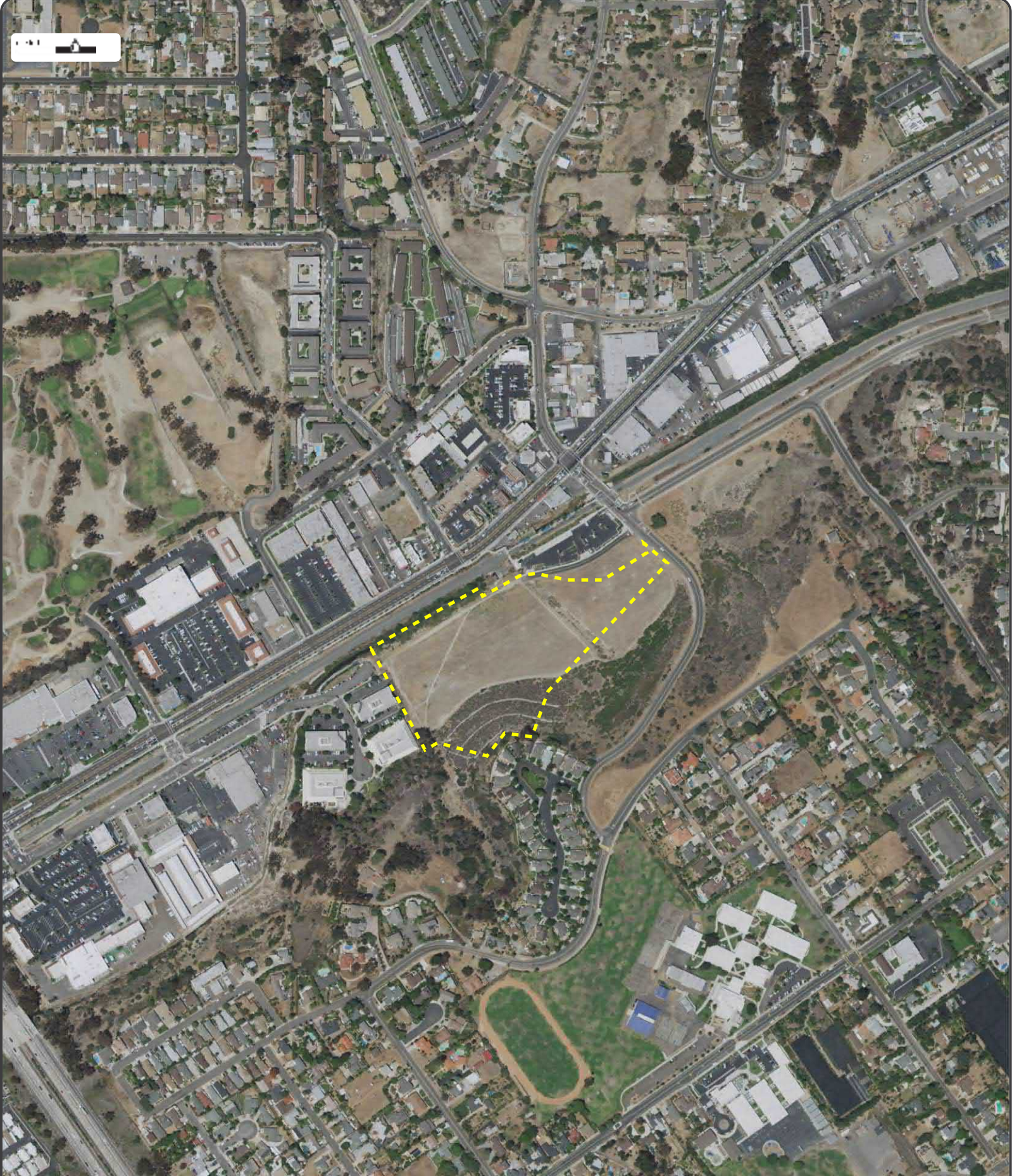
Site Address: Ocean Creek Town Center Oceanside CA  
Approx Center: 33.19317 / -117.3542

Order No: 20190813167



[www.ERISinfo.com](http://www.ERISinfo.com) | 1.866.517.5204





Year: 2016  
Source: NAIP  
Scale: 1" to 500'  
Comments:

Site Address: Ocean Creek Town Center Oceanside CA  
Approx Center: 33.19317 / -117.3542

Order No: 20190813167

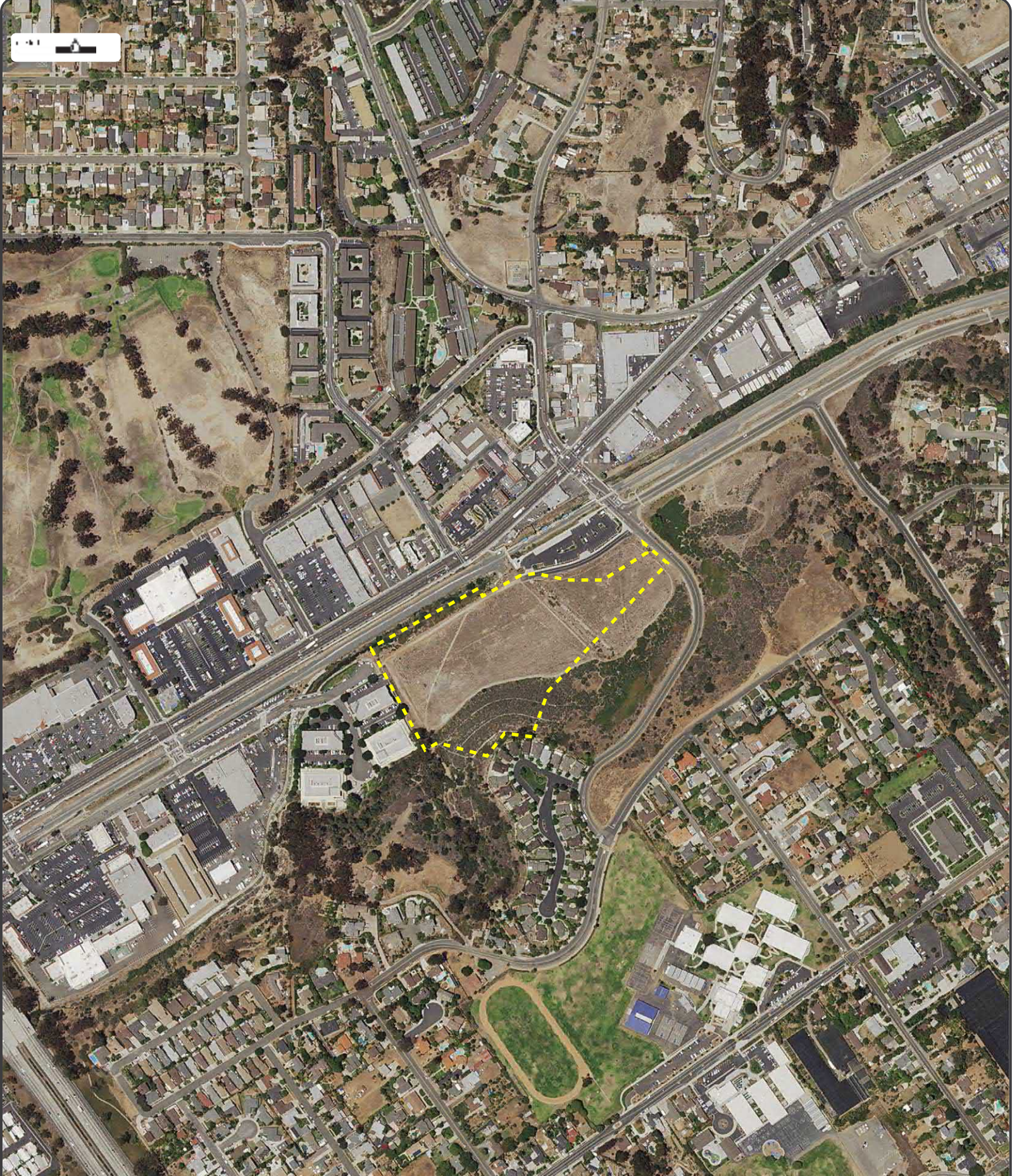


**ERIS**  
ENVIRONMENTAL RISK INFORMATION SERVICES



[www.erisinfo.com](http://www.erisinfo.com) | 1.866.517.5204





Year: 2014  
Source: NAIP  
Scale: 1" to 500'  
Comments:

Site Address: Ocean Creek Town Center Oceanside CA  
Approx Center: 33.19317 / -117.3542

Order No: 20190813167



**ERIS**  
ENVIRONMENTAL RISK INFORMATION SERVICES



[www.erisinfo.com](http://www.erisinfo.com) | 1.866.517.5204





Year: 2012  
Source: NAIP  
Scale: 1" to 500'  
Comments:

Site Address: Ocean Creek Town Center Oceanside CA  
Approx Center: 33.19317 / -117.3542

Order No: 20190813167



**ERIS**  
ENVIRONMENTAL RISK INFORMATION SERVICES



[www.erisinfo.com](http://www.erisinfo.com) | 1.866.517.5204





Year: 2010  
Source: NAIP  
Scale: 1" to 500'  
Comments:

Site Address: Ocean Creek Town Center Oceanside CA  
Approx Center: 33.19317 / -117.3542

Order No: 20190813167



**ERIS**  
ENVIRONMENTAL RISK INFORMATION SERVICES



[www.ERISinfo.com](http://www.ERISinfo.com) | 1.866.517.5204





Year: 2009  
Source: NAIP  
Scale: 1" to 500'  
Comments:

Site Address: Ocean Creek Town Center Oceanside CA  
Approx Center: 33.19317 / -117.3542

Order No: 20190813167



**ERIS**  
ENVIRONMENTAL RISK INFORMATION SERVICES



[www.erisinfo.com](http://www.erisinfo.com) | 1.866.517.5204





Year: 2005  
Source: NAIP  
Scale: 1" to 500'  
Comments:

Site Address: Ocean Creek Town Center Oceanside CA  
Approx Center: 33.19317 / -117.3542

Order No: 20190813167



**ERIS**  
ENVIRONMENTAL RISK INFORMATION SERVICES



[www.erisinfo.com](http://www.erisinfo.com) | 1.866.517.5204





Year: 2002  
Source: USGS  
Scale: 1" to 500'  
Comments:


Site Address: Ocean Creek Town Center Oceanside CA  
Approx Center: 33.19317 / -117.3542

Order No: 20190813167



[www.erisinfo.com](http://www.erisinfo.com) | 1.866.517.5204





Year: 1997  
Source: USGS  
Scale: 1" to 500'  
Comments:

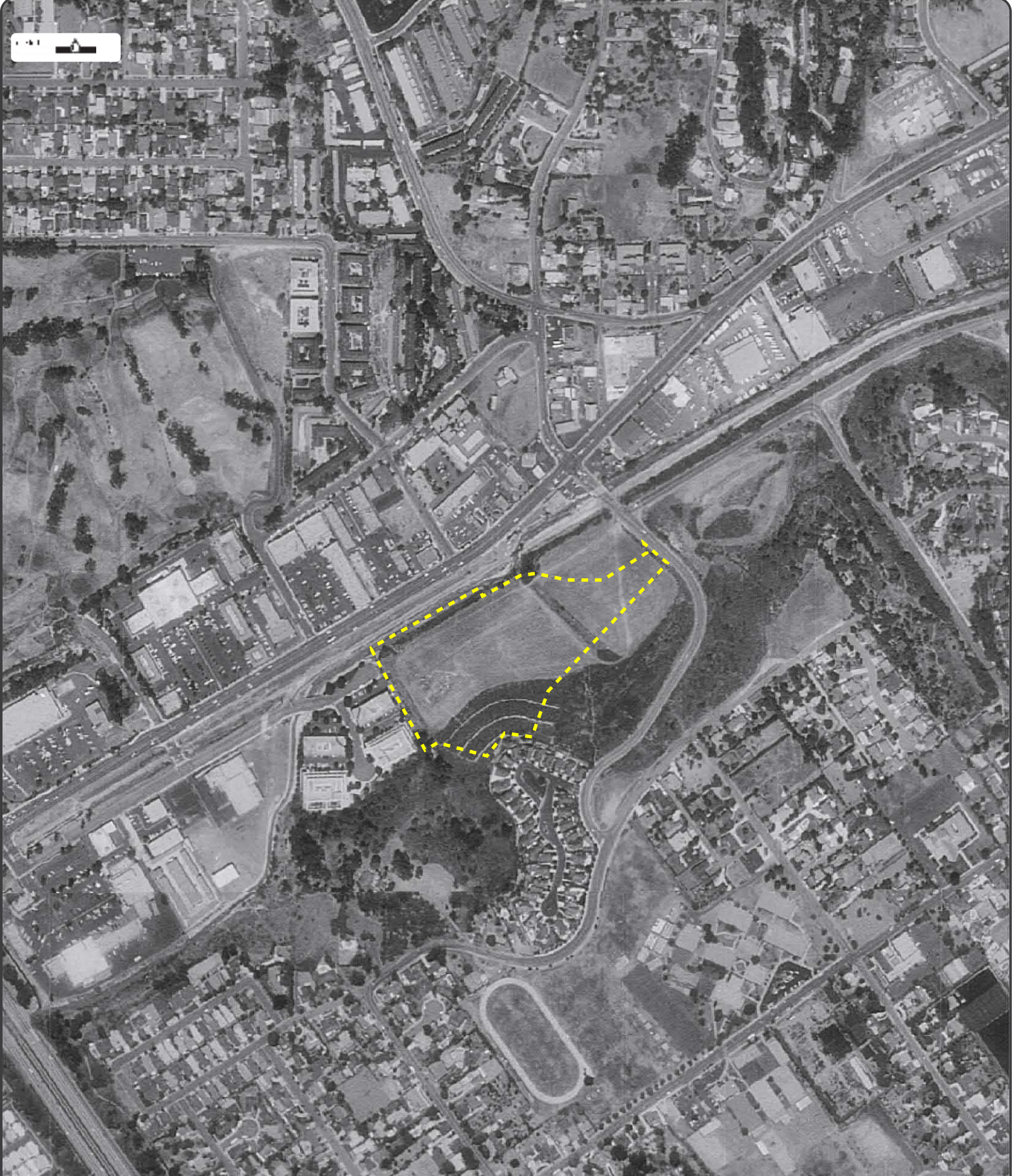
Site Address: Ocean Creek Town Center Oceanside CA  
Approx Center: 33.19317 / -117.3542

Order No: 20190813167



[www.ERISinfo.com](http://www.ERISinfo.com) | 1.866.517.5204





Year: 1994  
Source: USGS  
Scale: 1" to 500'  
Comments:

Site Address: Ocean Creek Town Center Oceanside CA  
Approx Center: 33.19317 / -117.3542

Order No: 20190813167



[www.ERISinfo.com](http://www.ERISinfo.com) | 1.866.517.5204





Year: 1985  
Source: NHAP  
Scale: 1" to 500'  
Comments:

Site Address: Ocean Creek Town Center Oceanside CA  
Approx Center: 33.19317 / -117.3542



Order No: 20190813167



[www.ERISinfo.com](http://www.ERISinfo.com) | 1.866.517.5204





Year: 1980  
Source: USGS  
Scale: 1" to 500'  
Comments:

Site Address: Ocean Creek Town Center Oceanside CA  
Approx Center: 33.19317 / -117.3542

Order No: 20190813167



[www.erisinfo.com](http://www.erisinfo.com) | 1.866.517.5204





Year: 1974  
Source: USGS  
Scale: 1" to 500'  
Comments:

Site Address: Ocean Creek Town Center Oceanside CA  
Approx Center: 33.19317 / -117.3542

Order No: 20190813167



[www.ERISinfo.com](http://www.ERISinfo.com) | 1.866.517.5204





Year: 1967  
Source: USGS  
Scale: 1" to 500'  
Comments:

Site Address: Ocean Creek Town Center Oceanside CA  
Approx Center: 33.19317 / -117.3542

Order No: 20190813167



[www.ERISinfo.com](http://www.ERISinfo.com) | 1.866.517.5204





Year: 1963  
Source: ASCS  
Scale: 1" to 500'  
Comments:

Site Address: Ocean Creek Town Center Oceanside CA  
Approx Center: 33.19317 / -117.3542

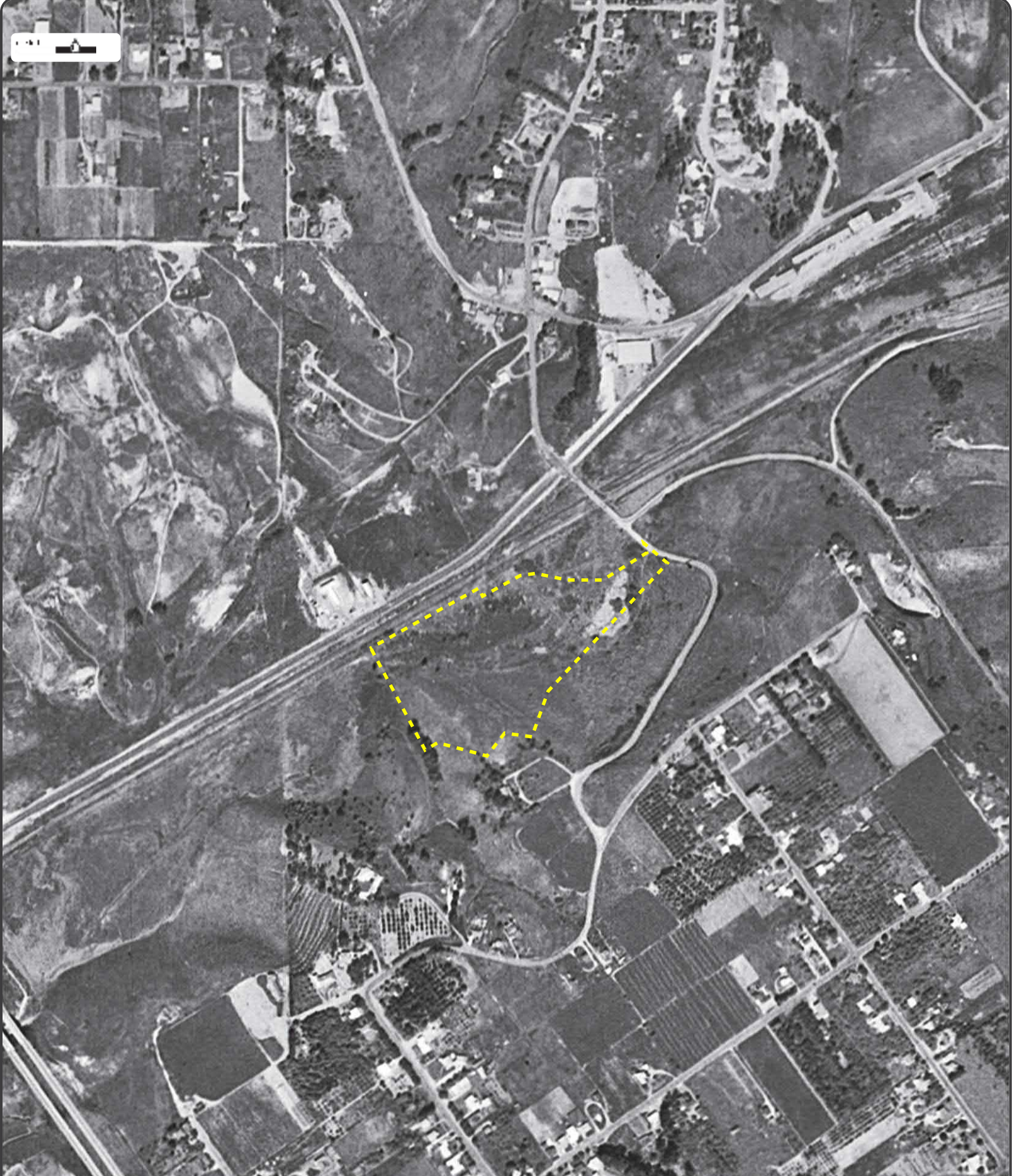


Order No: 20190813167



[www.ERISinfo.com](http://www.ERISinfo.com) | 1.866.517.5204





Year: 1958  
Source: FAIRCHILD  
Scale: 1" to 500'  
Comments:

Site Address: Ocean Creek Town Center Oceanside CA  
Approx Center: 33.19317 / -117.3542

Order No: 20190813167



[www.erisinfo.com](http://www.erisinfo.com) | 1.866.517.5204





Year: 1946  
Source: ASCS  
Scale: 1" to 500'  
Comments:

Site Address: Ocean Creek Town Center Oceanside CA  
Approx Center: 33.19317 / -117.3542

Order No: 20190813167



[www.ERISinfo.com](http://www.ERISinfo.com) | 1.866.517.5204



AXN-2



Year: 1939  
Source: FAIRCHILD  
Scale: 1" to 500'  
Comments:

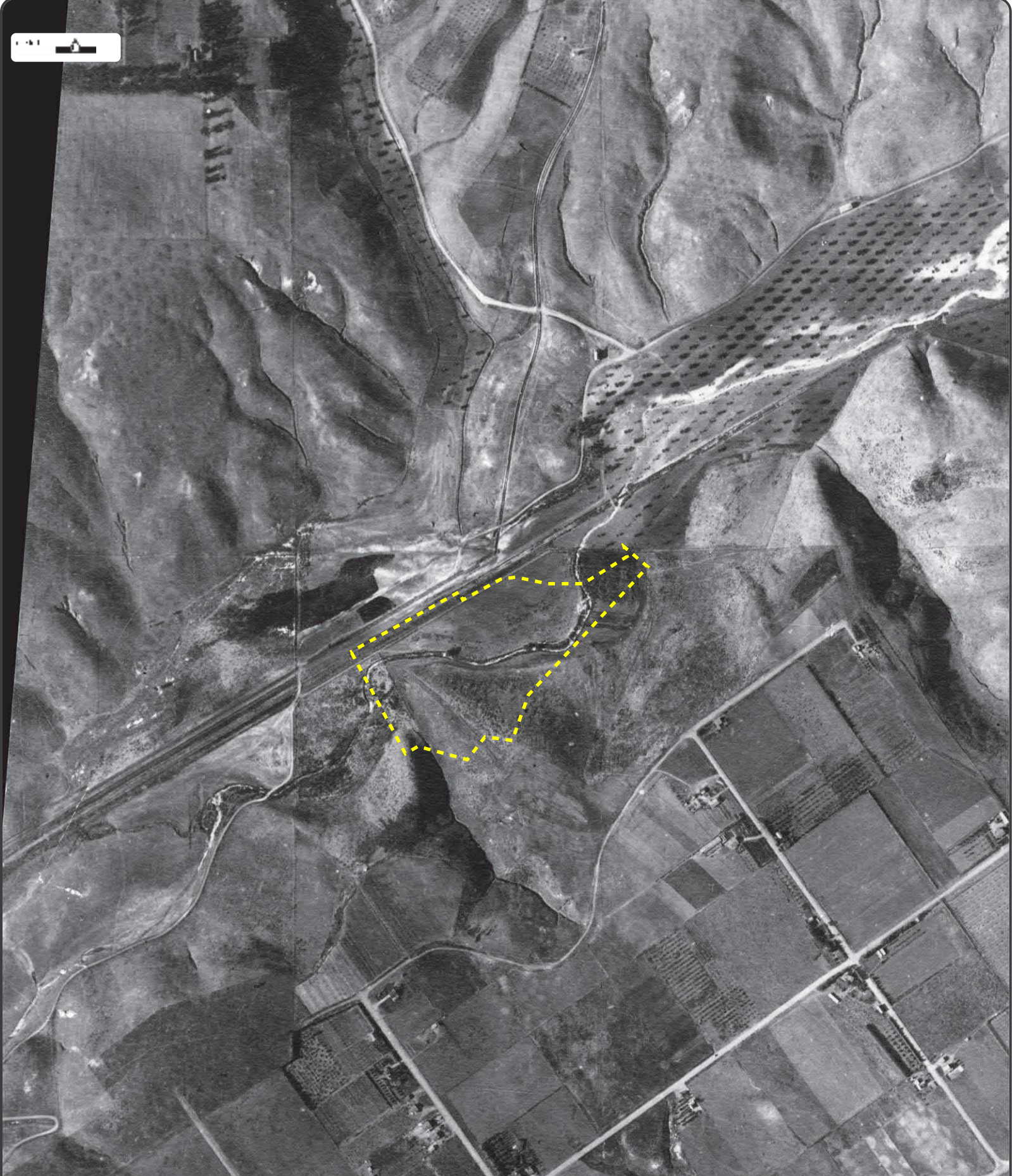
Order No: 20190813167

Site Address: Ocean Creek Town Center Oceanside CA  
Approx Center: 33.19317 / -117.3542



[www.erisinfo.com](http://www.erisinfo.com) | 1.866.517.5204





Year: 1928  
Source: CDOT  
Scale: 1" to 500'  
Comments:

Site Address: Ocean Creek Town Center Oceanside CA  
Approx Center: 33.19317 / -117.3542

Order No: 20190813167



[www.ERISinfo.com](http://www.ERISinfo.com) | 1.866.517.5204





# TOPOGRAPHIC MAPS

**Project Property:** Ocean Creek Town Center Phase I ESA  
Ocean Creek Town Center  
Oceanside CA 92054

**Requested By:** 12085.003

**Order No:** 20190813167

**Date Completed:** August 14, 2019

We have searched USGS collections of current topographic maps and historical topographic maps for the project property. Below is a list of maps found for the project property and adjacent area. Maps are from 7.5 and 15 minute topographic map series, if available.

Year	Map Series
2015	7.5
1997	7.5
1975	7.5
1968	7.5
1949	7.5
1948	7.5
1901	15
1898	15
1893	15

Topographic Maps included in this report are produced by the USGS and are to be used for research purposes including a phase I report. Maps are not to be resold as commercial property.

No warranty of Accuracy or Liability for ERIS: The information contained in this report has been produced by ERIS Information Inc.(in the US) and ERIS Information Limited Partnership (in Canada), both doing business as 'ERIS', using Topographic Maps produced by the USGS. This maps contained herein does not purport to be and does not constitute a guarantee of the accuracy of the information contained herein. Although ERIS has endeavored to present you with information that is accurate, ERIS disclaims, any and all liability for any errors, omissions, or inaccuracies in such information and data, whether attributable to inadvertence, negligence or otherwise, and for any consequences arising therefrom. Liability on the part of ERIS is limited to the monetary value paid for this report.

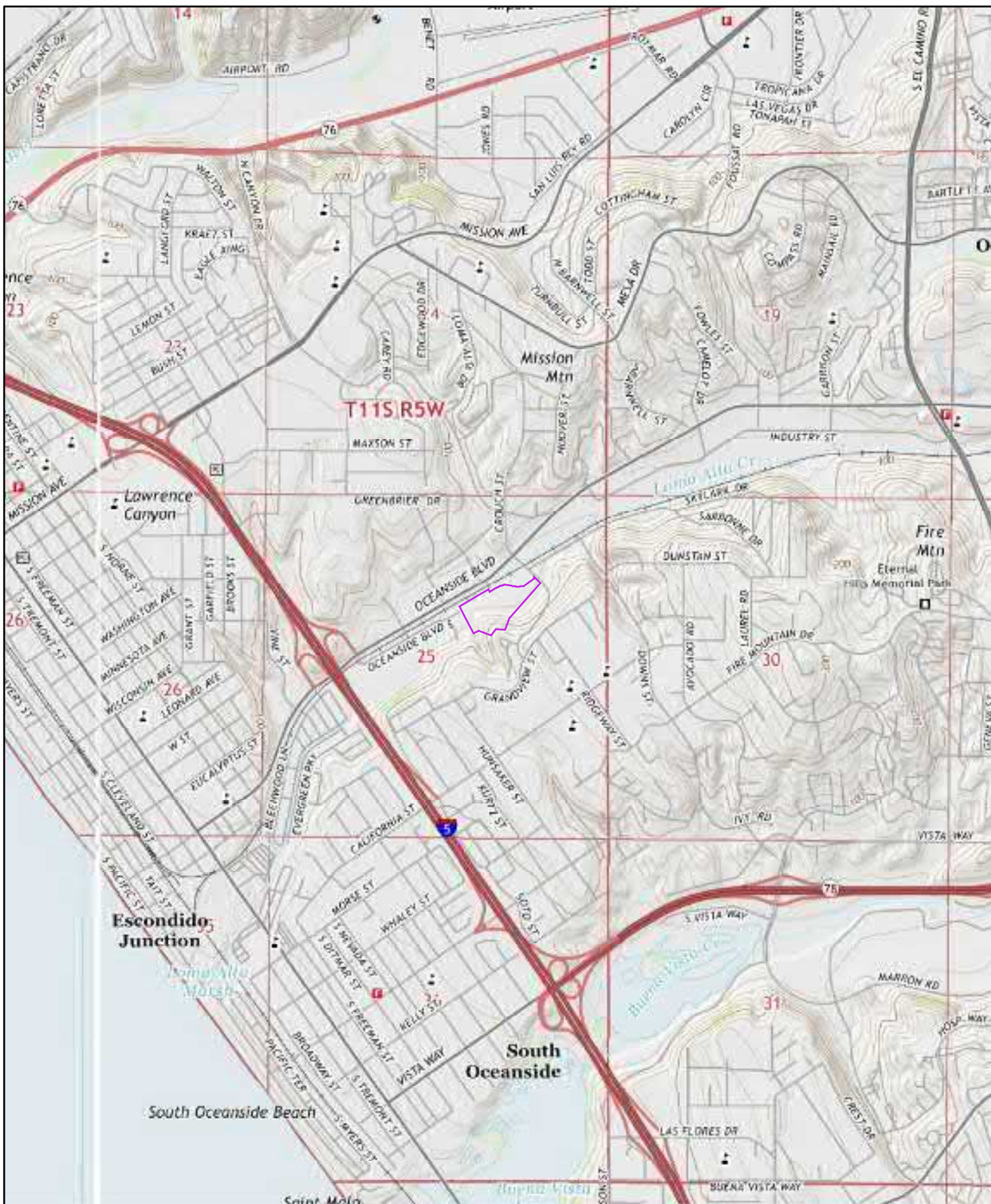
---

## Environmental Risk Information Services


A division of Glacier Media Inc.

1.866.517.5204 | [info@erisinfo.com](mailto:info@erisinfo.com) | [erisinfo.com](http://erisinfo.com)





2015



Order No. 20190813167


Quadrangle(s): San Luis Rey, CA

Source: USGS 7.5 Minute Topographic Map





1997

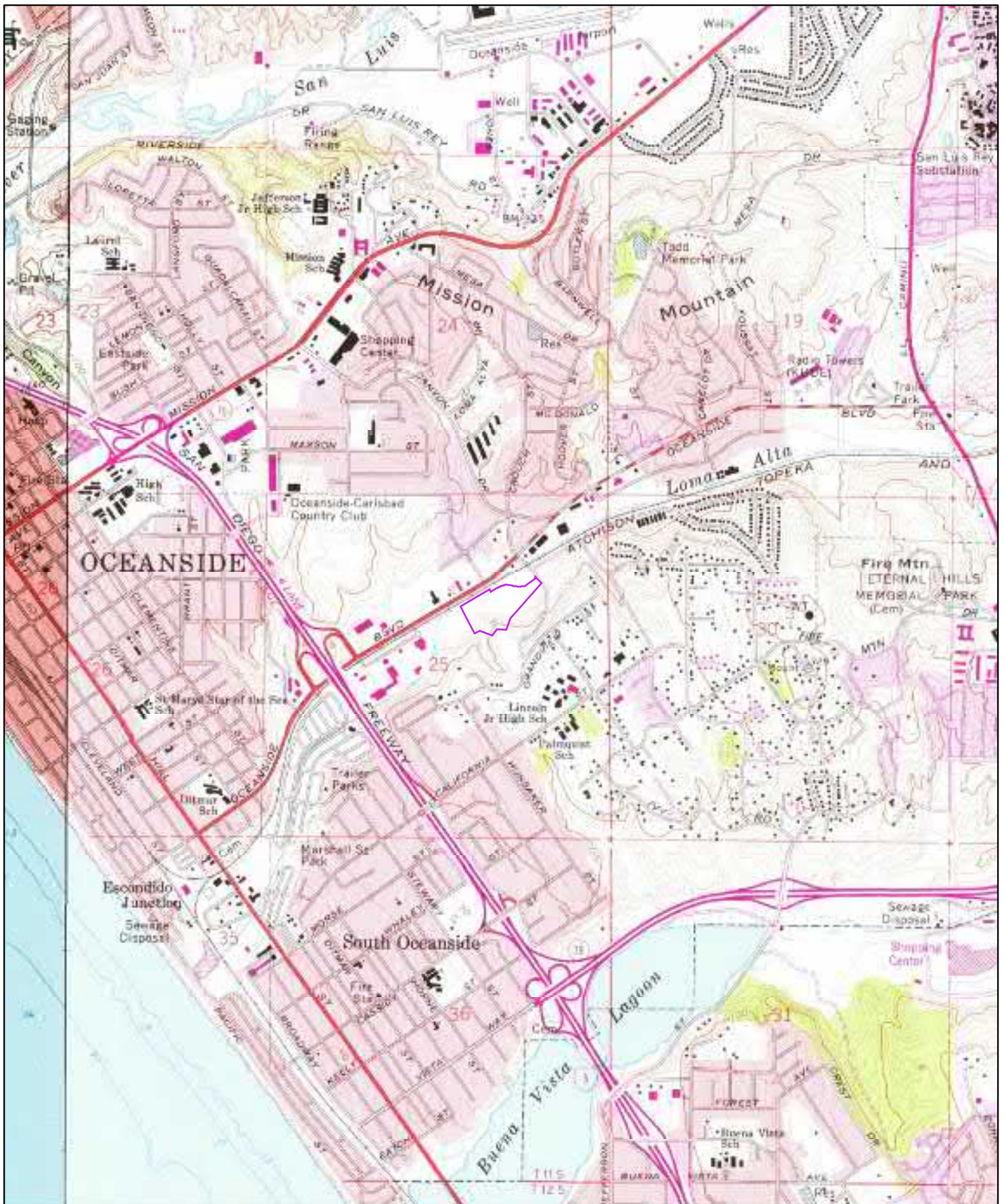


Order No. 20190813167

Quadrangle(s): San Luis Rey, CA

Source: USGS 7.5 Minute Topographic Map



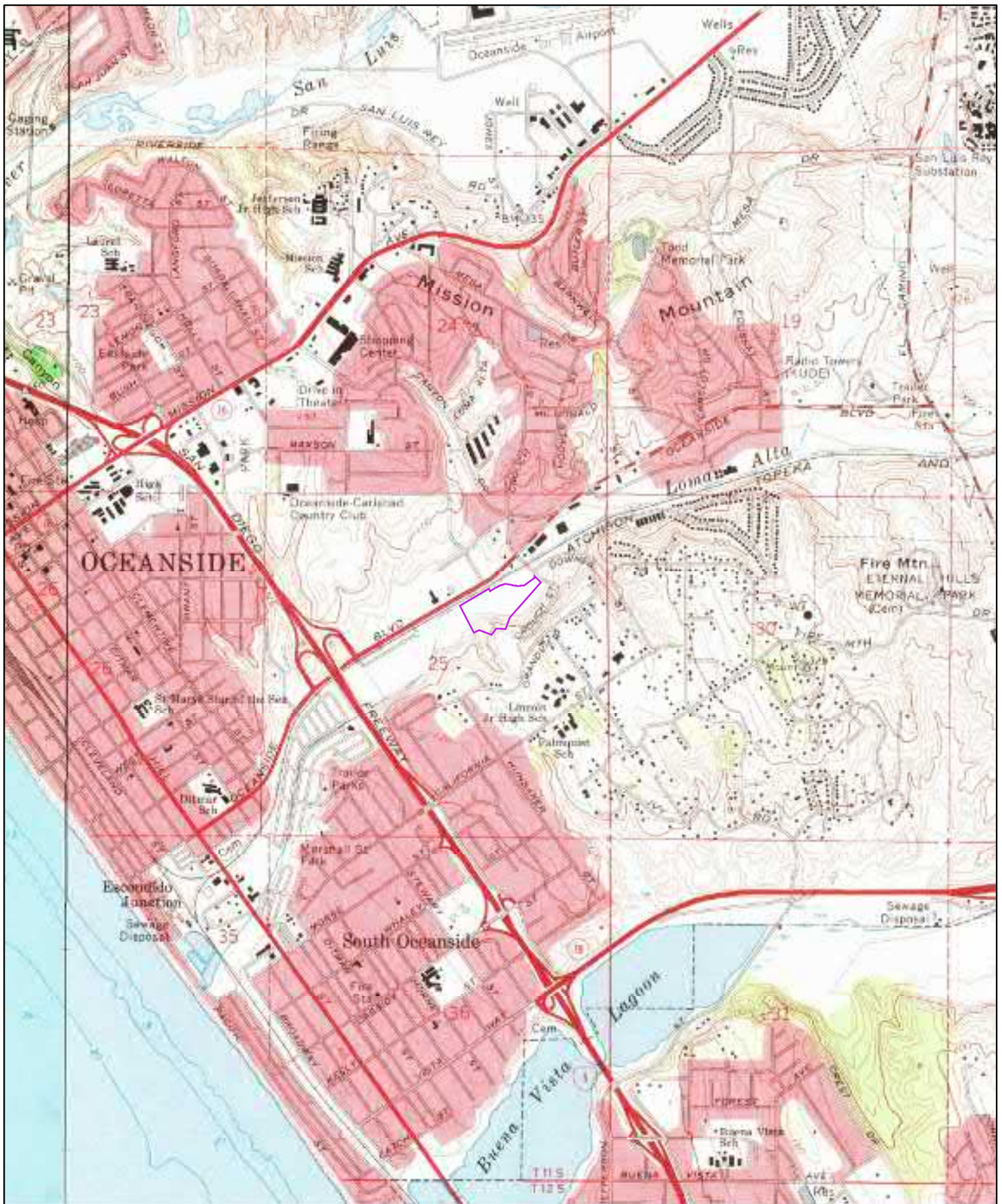


1975 0 0.2 0.4 0.8 Miles Order No. 20190813167


Quadrangle(s): San Luis Rey, CA

Source: USGS 7.5 Minute Topographic Map





1968

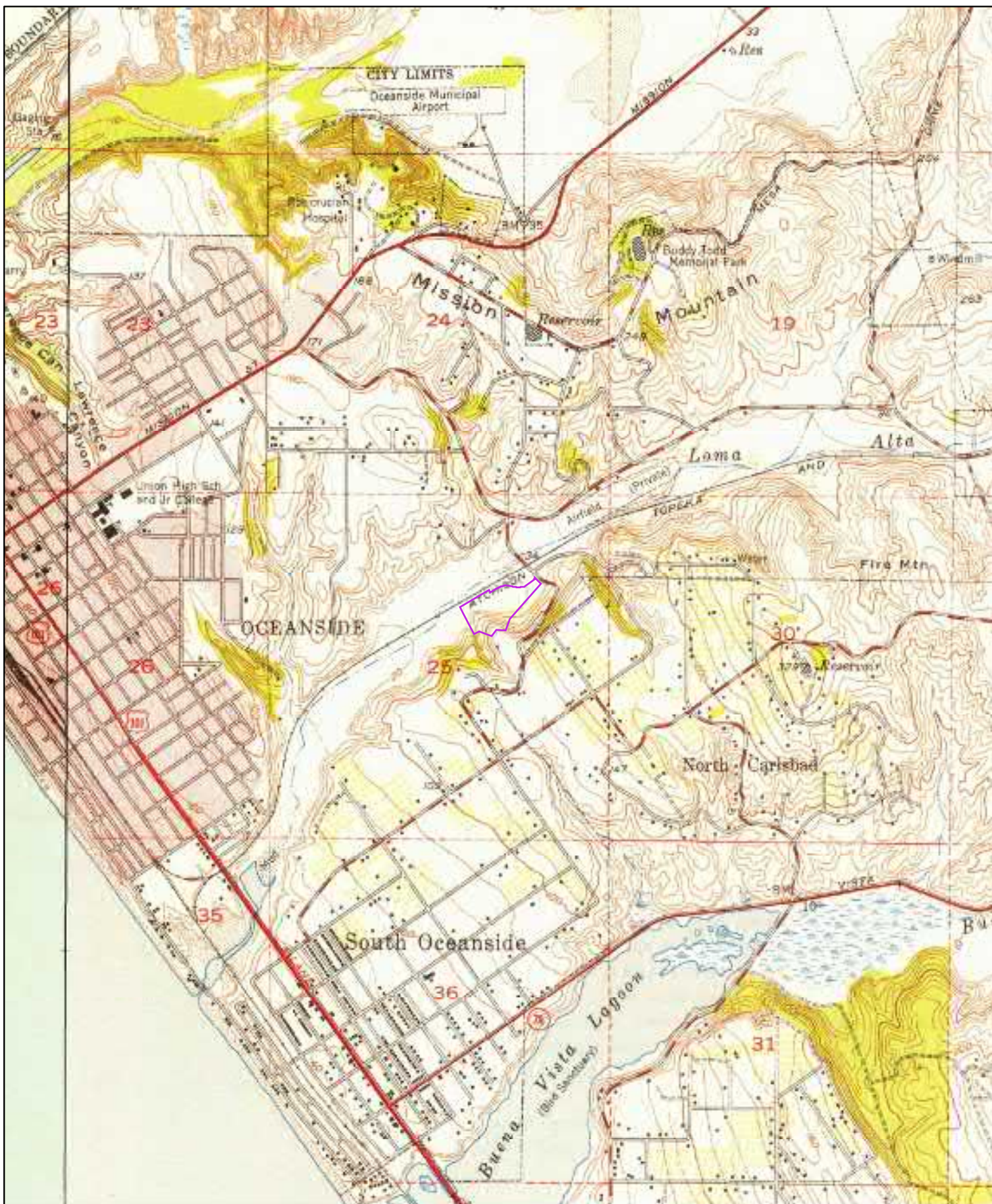


Order No. 20190813167


Quadrangle(s): San Luis Rey, CA

Source: USGS 7.5 Minute Topographic Map





1949

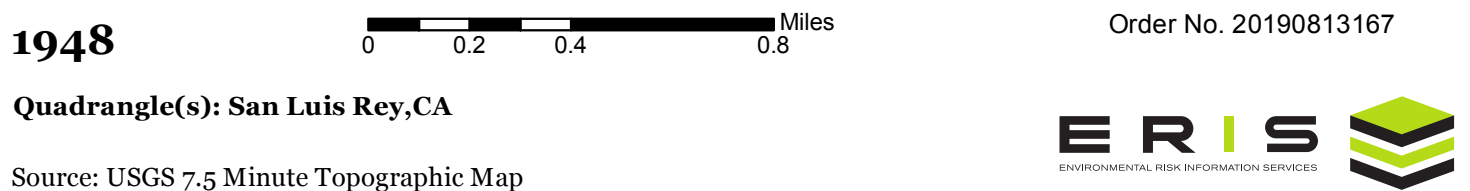


Order No. 20190813167

Quadrangle(s): San Luis Rey, CA

Source: USGS 7.5 Minute Topographic Map



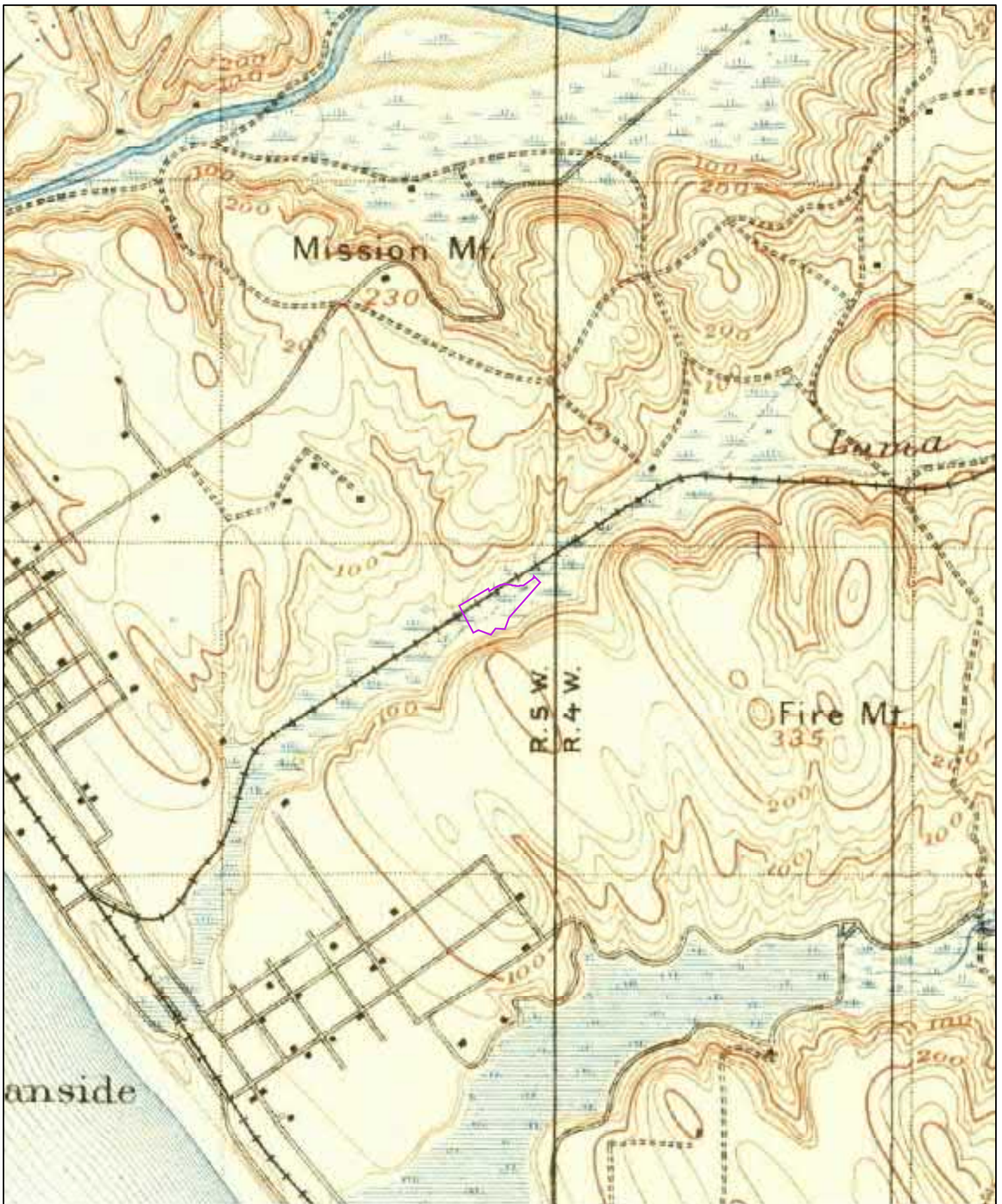


Source: USGS 7.5 Minute Topographic Map

Order No. 20190813167

**ERIS**  
ENVIRONMENTAL RISK INFORMATION SERVICES





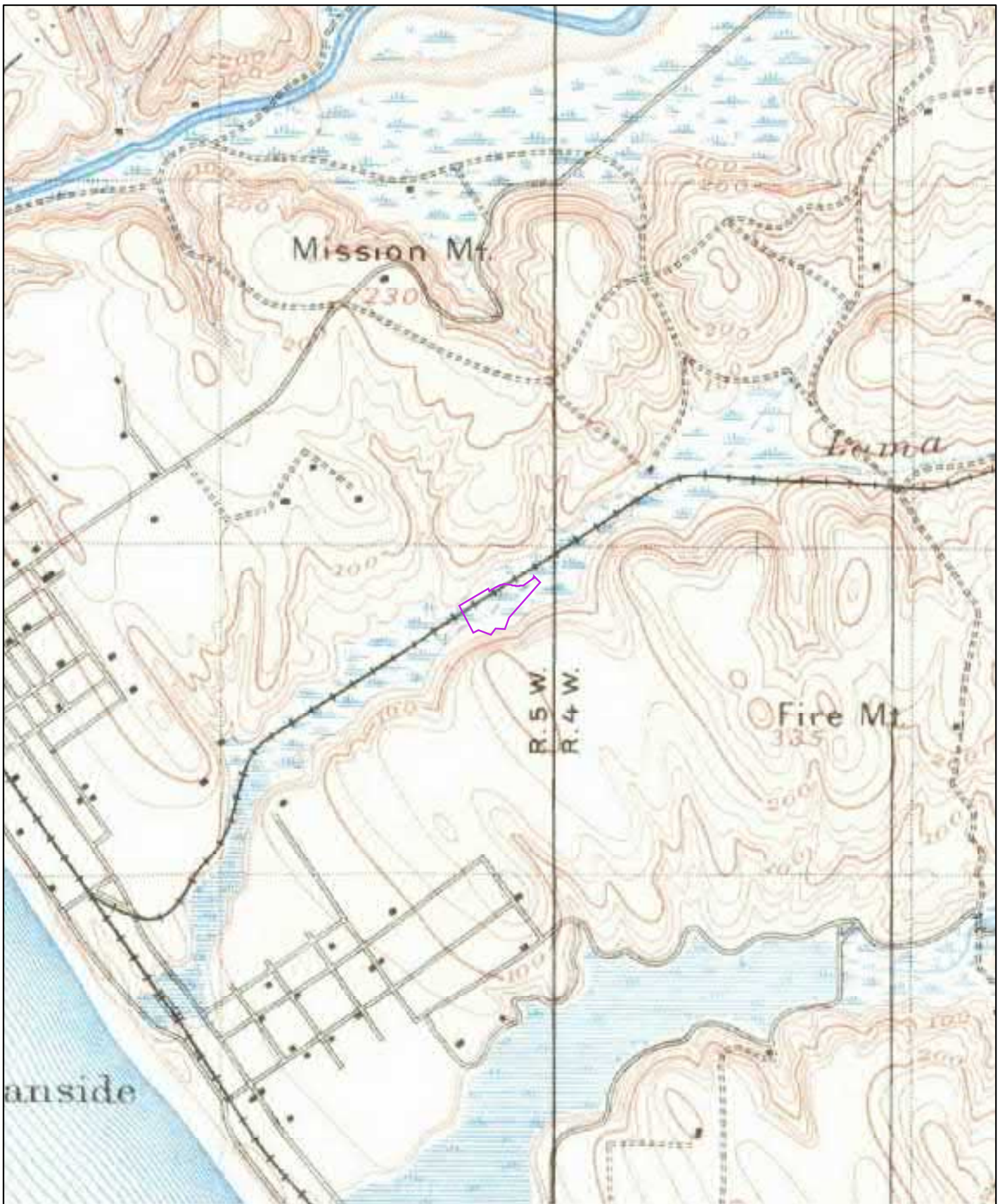
1901 0 0.2 0.4 0.8 Miles Order No. 20190813167

Quadrangle(s): Oceanside, CA

Source: USGS 15 Minute Topographic Map







1898

0 0.2 0.4 0.8 Miles

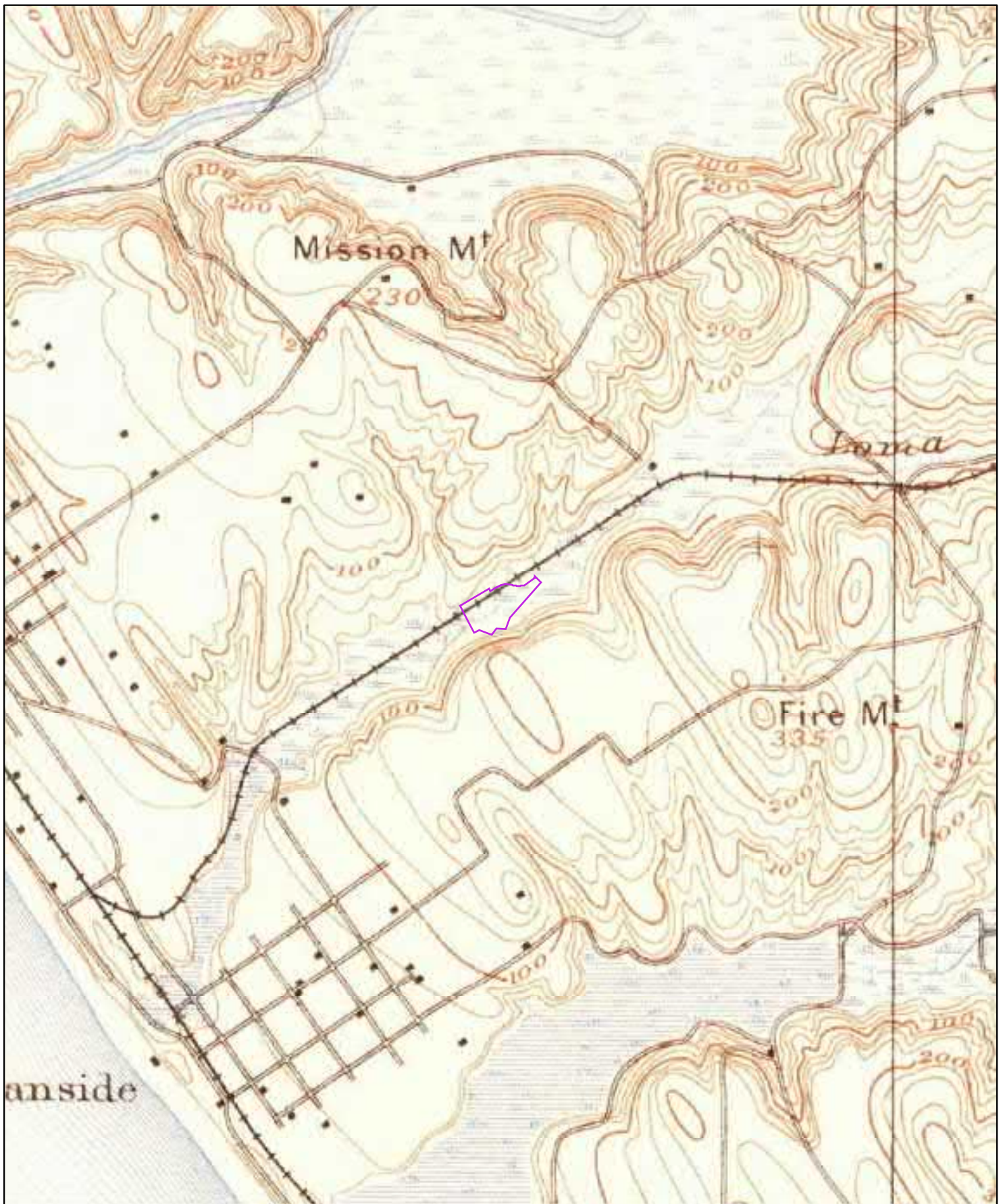
Order No. 20190813167

Quadrangle(s): Oceanside, CA

Source: USGS 15 Minute Topographic Map







1893

0 0.2 0.4 0.8 Miles

Order No. 20190813167

Quadrangle(s): Oceanside, CA

Source: USGS 15 Minute Topographic Map



**ERIS**  
ENVIRONMENTAL RISK INFORMATION SERVICES



# CITY DIRECTORY

**Project Property:** *Ocean Creek Town Center Phase I ESA  
Ocean Creek Town Center  
Oceanside, CA 92054*

**Project No:** *12085.003*

**Requested By:** *Leighton and Associates, Inc.*

**Order No:** *20190813167*

**Date Completed:** *August 15, 2019*

## **Environmental Risk Information Services**

A division of Glacier Media Inc.

1.866.517.5204 | [info@erisinfo.com](mailto:info@erisinfo.com) | [erisinfo.com](http://erisinfo.com)



August 15, 2019  
RE: CITY DIRECTORY RESEARCH  
Ocean Creek Town Center Phase I ESA  
Ocean Creek Town Center Oceanside, CA

Thank you for contacting ERIS for an City Directory Search for the site described above. Our staff has conducted a reverse listing City Directory search to determine prior occupants of the subject site and adjacent properties. We have provided the nearest addresses(s) when adjacent addresses are not listed. If we have searched a range of addresses, all addresses in that range found in the Directory are included.

Note: Reverse Listing Directories generally are focused on more highly developed areas. Newly developed areas may be covered in the more recent years, but the older directories will tend to cover only the "central" parts of the city. To complete the search, we have either utilized the ACPL, Library of Congress, State Archives, and/or a regional library or history center as well as multiple digitized directories. These do not claim to be a complete collection of all reverse listing city directories produced.

ERIS has made every effort to provide accurate and complete information but shall not be held liable for missing, incomplete or inaccurate information. To complete this search we used the general range(s) below to search for relevant findings. If you believe there are additional addresses or streets that require searching please contact us at 866-517-5204.

**Search Criteria:**

All of Crouch Street  
1800-2030 of Oceanside Boulevard

**Search Results Summary**

Date	Source	Comment
2018	DIGITAL BUSINESS DIRECTORY	
2012	DIGITAL BUSINESS DIRECTORY	
2006	HAINES	
2001	HAINES	
1996	HAINES	
1991	HAINES	
1986	HAINES	
1980	HAINES	
1975	HAINES	
1970	HAINES	

**Environmental Risk Information Services**

A division of Glacier Media Inc.

1.866.517.5204 | [info@erisinfo.com](mailto:info@erisinfo.com) | [erisinfo.com](http://erisinfo.com)



102 **WRITE TOUCH...***Writers*  
 127 **PACIFIC EAGLE BUILDERS...***Construction*  
 210 **PIPELINE PLUMBING...***Plumbing Contracto*  
 550 **SETTLE SECURITY...***Fire Alarm Systems (*  
 550 **SETTLE SECURITY...***Security Control Equ*  
 550 **SETTLE SECURITY...***Burglar Alarm System*  
 605 **ARENAS, CECILY A NP...***Nurses-practitio*  
 605 **CANALES, ROSEMARY J...***Nurses & Nurses'*  
 605 **FELKINS, TAERA YOUNG...***Physicians Assi*  
 605 **FELKINS, TAERA YOUNG...***Physicians & Su*  
 605 **GOMEZ, DENISE Y MD...***Medical & Surgica*  
 605 **GOMEZ, DENISE Y MD...***Physicians & Surg*  
 605 **GUEVARA-LEHMAN, NATALIE D...***Counselors*  
 605 **GUEVARA-LEHMAN, NATALIE D...***Counselors*  
 605 **GUEVARA-LEHMAN, NATALIE D...***Social Wor*  
 605 **HEIDENFELD, MEREDITH L PA...***Physicians*  
 605 **NCHS OCEANSIDE HEALTH CTR...***Hotels & M*  
 605 **NCHS OCEANSIDE HEALTH CTR...***Medical Ce*  
 605 **NORTH COUNTY HEALTH SVC...***Clinics*  
 605 **NORTH COUNTY HEALTH SVC...***Health Servi*  
 605 **WILLINGHAM, JENNIFER L MD...***Medical &*  
 605 **WILLINGHAM, JENNIFER L MD...***Physicians*  
 606 **GIANT K MARKET...***Grocers-retail*  
 613 **FIRE MOUNTAIN VETERINARY HOSP...***Veteri*  
 619 **AMERICAN PHARMA CORP...***Nonclassified E*  
 628 **MACHINETECH...***Automobile Performance/s*  
 628 **MACHINETECH...***Machine Shops (mfrs)*  
 628 **MACHINETECH...***Machine Shops (mfrs)*  
 660 **SOS UPHOLSTERY...***Upholsterers<*  
 660 **SOS UPHOLSTERY...***Aircraft Upholsterers*  
 660 **SOS UPHOLSTERY...***Automobile Seatcovers*

119 total records. *Part 1 of 3*  
 1806 **BONEY S OCEANSIDE CTR...***SHOPPING*  
 1806 **IHOP RESTAURANT...***RESTAURANTS*  
 1810 **DOLLAR TREE...***VARIETY STORES*  
 1810 **KRUPP RICHARD...***PROPERTY MAINTEN*  
 1810 **LOANN S DESIGNS-TAILORING...***ALTER*  
 1810 **VINCENTE S FAMILY BARBER SHOP...***B*  
 1816 **BEAT THYROID DISORDERS...***NONCLASS*  
 1816 **CAFE ROSARITA...***FOODSCARRY OUT*  
 1816 **CAFE ROSARITA...***RESTAURANTS*  
 1816 **HERTZ RENT A CAR...***AUTOMOBILE REN*  
 1816 **HERTZ RENT A CAR...***FEDERAL GOVERN*  
 1816 **JOHN HARPER CHIROPRACTIC OFC...***MA*  
 1816 **JOHN HARPER CHIROPRACTIC OFC...***CH*  
 1816 **SPARKLE PLENTY RESALE BOUTIQUE...**  
 1816 **SPARKLE PLENTY RESALE BOUTIQUE...**  
 1816 **SPARKLE PLENTY RESALE BOUTIQUE...**  
 1816 **SPARKLE PLENTY RESALE BOUTIQUE...**  
 1816 **SPARKLE PLENTY RESALE BOUTIQUE...**  
 1820 **CALIFORNIA PILATES CTR...***PILATES<*  
 1820 **CALIFORNIA PILATES CTR...***HEALTH C*  
 1820 **FRAZIER FARMS OCEANSIDE...***FARMS*  
 1824 **AWARDSOURCE INC...***TROPHIES AWARDS*  
 1824 **OCEANSIDE COIN LAUNDRY...***LAUNDRIE*  
 1824 **UNIQUE NAIL SPA...***BEAUTY SALONS-*  
 1830 **NEW 2 YOU THRIFT...***SECOND HAND ST*  
 1830 **NEW 2 YOU THRIFT...***THRIFT SHOPS*  
 1830 **SMILE DENTAL-OCEANSIDE...***DENTISTS*  
 1830 **SPA NAIL DESIGN...***BEAUTY SALONS*  
 1830 **YOGA OCEANSIDE...***DENTISTS*  
 1830 **YOGA OCEANSIDE...***YOGA INSTRUCTION*  
 1833 **EL CAMINO RENTALS...***TRUCKS-INDUST*  
 1833 **EL CAMINO RENTALS...***MECHANICAL HA*  
 1833 **EL CAMINO RENTALS...***RENTAL SERVIC*  
 1833 **EL CAMINO RENTALS...***SHELVING (WHL*  
 1833 **EL CAMINO RENTALS...***CONCRETE-READ*  
 1833 **OCEANSIDE JIU JITSU...***KARATE JUDO*  
 1833 **SPARTAN ELITE MMA & ULTIMATE...***MA*  
 1833 **SPECPRO TECCHOICAL SVC...***COMPUTERS*  
 1833 **SWEET BUSY BEES...***CHILD CARE SERV*  
 1836 **PIZZA HUT...***PIZZA*  
 1836 **WING STREET...***RESTAURANTS*  
 1906 **AMERICAN RED CROSS...***SOCIAL SERVI*  
 1906 **CHECK N GO...***LOANS*  
 1906 **CHECK N GO...***PAYDAY LOANS*  
 1906 **CHOW S DONUTS...***DOUGHNUTS*  
 1906 **DOMINO S PIZZA...***PIZZA*  
 1906 **EAST WEST CUTZ...***BEAUTY SALONS*  
 1906 **GROOMING WITH TLC...***PET WASHING &*  
 1906 **MAINSTREET DATA...***NONCLASSIFIED E*  
 1906 **OCEANSIDE ACUPUNCTURE HEBEYO...***AC*  
 1906 **OCEANSIDE NUTRITION STORE...***GROCE*  
 1906 **OCEANSIDE NUTRITION STORE...***CONVE*  
 1906 **OCEANSIDE PUPPY INC...***PET BOARDIN*

## Part 2 of 3

1906 OCEANSIDE VILLAGE SQUARE...Shopping Ce  
 1906 OLOA SAMOA...Convenience Stores  
 1906 OLOA SAMOA...Grocers-retail  
 1906 POTTER'S HOUSE CHRISTIAN...Churches  
 1906 TOLENTINO, GREGORIO V DDS...Dentists  
 1910 CLOUD HAVEN VAPORS INC...Electronic Ci  
 1910 OCEANSIDE LIQUOR STORE...Liquors-retai  
 1910 OCEANSIDE SPORTS BAR LLC...Cocktail Lo  
 1910 OCEANSIDE SPORTS BAR LLC...Bars  
 1910 SUBWAY...Delicatessens  
 1910 SUBWAY...Restaurants  
 1910 SUBWAY...Foodscarry Out  
 1910 THAI TABLE...Restaurants  
 1920 ALBERTO'S MEXICAN FOOD...Foodscarry Ou  
 1920 ALBERTO'S MEXICAN FOOD...Restaurants  
 1920 STELLAR AERIAL MEDIA...Nonclassified E  
 1940 TACO BELL...Restaurants  
 1950 ALL STAR GLASS...Glass-auto Plate & Wi  
 1950 CHECKPOINT CHECK CASHING...Notaries-pu  
 1950 CHECKPOINT CHECK CASHING...Loans  
 1950 COLIMAS RESTAURANT...Restaurants  
 1950 FRED LOYA INSURANCE...Insurance  
 1950 FRONTLINE TATTOO CO...Permanent Makeup  
 1950 FRONTLINE TATTOO CO...Tattooing  
 1950 GREENBRIAR SQUARE...Shopping Centers &  
 1950 KEN'S DONUTS...Doughnuts  
 1950 OCEANSIDE GARAGE DOOR SVC...Finish Car  
 1950 PLATINUM NAILS & SPA...Beauty Salons  
 1950 SMOG THIS TEST ONLY CTR...Automobile S  
 1950 SMOG THIS TEST ONLY CTR...Automobile R  
 1960 WIENERSCHNITZEL...Restaurants<  
 1960 WIENERSCHNITZEL...Foods-carry Out  
 1960 WIENERSCHNITZEL...Cafes  
 1970 JIFFY LUBE...Automobile Lubrication Se  
 1970 JIFFY LUBE...Automobile Repairing & Se  
 1980 CORONA DEE...Sand & Gravel (whls)  
 1985 RED ROOSTER...Bars  
 1985 RED ROOSTER...Cocktail Lounges  
 1990 AMPM...Convenience Stores  
 1990 AMPM...Service Stations-gasoline & Oil  
 1990 AMPM...Alternative Fuels  
 1991 FIRE MOUNTAIN MARKET...Grocers-retail<  
 1991 GOD IS CHRIST OUTREACH MNSTRY...Minist  
 2001 7 DAY AUTO BODY...Automobile Body-repa  
 2001 7 DAY TIRE...Automobile Body-repairing  
 2015 A1 AUTOBODY & PAINT COLLISION...Automo  
 2015 ADVANCE PAINT & BODY...Automobile Body  
 2015 LEO'S TOWING SVC...Wrecker Service  
 2015 U-HAUL NEIGHBORHOOD DEALER...Trailer R  
 2017 OCEANSIDE TEST ONLY SMOG...Automobile  
 2017 ROMERO'S MUFFLER RADIATOR AUTO...Autom  
 2019 LEO'S TOWING AUTO REPAIR...Wrecker Se

## Part 3 of 3

2019 LEO'S TOWING & AUTO REPAIR...Automobil  
 2021 CLASSIC MUSTANG...Automobile-antique &  
 2021 KANAME KUSTOMS...Automobile Customizin  
 2021 WELL BUILT TRANSMISSIONS...Transmissio  
 2024 IMPACT DESIGN...Screen Printing (mfrs)  
 2024 IMPACT DESIGN...T-shirts-retail  
 2024 IMPACT DESIGN...Clothingretail  
 2024 IMPACT DESIGN...Patches (mfrs)  
 2025 IDEA DESIGN PRINTING...Printers (mfrs)  
 2026 EXCLUSIVE AUTO BODY...Automobile Body-  
 2026 HAMILTON TEST EQUIPMENT SVC...Business  
 2026 VICTOR PADILLA ROOFING...Roofing Contr  
 2027 AUTO GLASS...Glass-auto Plate & Window  
 2027 PEDRO AUTO REPAIR...Automobile Repairi

102 **WRITE TOUCH**...Writers  
 210 **PIPELINE PLUMBING**...Plumbing Contracto  
 550 **SETTLE SECURITY**...Burglar Alarm System  
 574 **ADVANTAGE COMPUTERS & NETWORKS**...C...  
 605 **GOMEZ, DENISE Y MD**...Physicians & Surg  
 605 **HAZELBAKER, PAUL N MD**...Physicians & S  
 605 **MILLER, DONALD T MD**...Physicians & Sur  
 605 **NORTH COUNTY HEALTH SVC**...Clinics  
 606 **GIANT K MARKET**...Grocers-retail  
 608 **AUTLAN CARNICERIA Y TAQUERIA**...Restaur  
 628 **MACHINE TECH**...Machine Shops (mfrs)  
 660 **SOS UPHOLSTERY**...Upholsterers<

82 total records. Part 1 of 2  
 1806 **BONEY S OCEANSIDE CTR**...SHOPPING  
 1806 **IHOP RESTAURANT**...RESTAURANTS  
 1810 **KRUPP RICHARD**...PROPERTY MAINTEN  
 1810 **LOANN S DESIGNS-TAILORING**...ALTER  
 1810 **SPA NAIL DESIGN**...BEAUTY SALONS  
 1810 **VINCENTE S FAMILY BARBER SHOP**...B  
 1816 **CAFE ROSARITA**...RESTAURANTS  
 1816 **HERTZ RENT A CAR**...AUTOMOBILE REN  
 1816 **JOHN HARPER CHIROPRACTIC OFC**...CH  
 1816 **SPARKLE PLENTY RESALE BOUTIQUE**...  
 1820 **BONEY S MARKETPLACE**...NONCLASSIFI  
 1820 **NORTH COUNTY MODEL RAILROAD**...CLU  
 1820 **SCARECROW FARMS LLC**...RETAIL SHOP  
 1824 **COMMAND CENTER**...EMPLOYMENT AGENC  
 1824 **OCEANSIDE COIN LAUNDRY**...LAUNDRY  
 1828 **LITTLE BEAR S PRESCHOOL**...CHILD C  
 1828 **LITTLE BEARS TENDER CARE**...CHILD  
 1830 **AWARDSOURCE INC**...TROPHIES AWARDS  
 1830 **NEW 2 YOU THRIFT**...THRIFT SHOPS  
 1830 **SMILE DENTAL-OCEANSIDE**...DENTISTS  
 1830 **YOGA OCEANSIDE**...YOGA INSTRUCTION  
 1833 **EL CAMINO RENTALS**...CONCRETE-READ  
 1836 **PIZZA HUT**...PIZZA  
 1888 **HIGHWAY PATROL**...STATE GOVERNMENT  
 1906 **A & E NAIL SALON**...MANICURING  
 1906 **CHECK N GO**...PAYDAY LOANS  
 1906 **CHOW S DONUTS**...DOUGHNUTS  
 1906 **DOMINO S PIZZA**...PIZZA  
 1906 **FAST ACTION MAILBOXES**...DELIVERY  
 1906 **GROOMING WITH TLC**...PET BOARDING  
 1906 **J & R S FLOWERS**...FLORISTS-RETAIL  
 1906 **KAISEN SUSHI**...RESTAURANTS  
 1906 **MOMILANI S ISLAND TRADITIONS**...GI  
 1906 **OCEANSIDE ACUPUNCTURE HEBEYO**...AC  
 1906 **OCEANSIDE NUTRITION STORE**...GROCE  
 1906 **OCEANSIDE VILLAGE SQUARE**...SHOPPI  
 1906 **POTTER S HOUSE CHRISTIAN**...CHURCH  
 1906 **SUPER VALUE PRODUCE INC**...FRUITS  
 1906 **TOLENTINO GREGORIO V DDS**...DENTI  
 1906 **UNITED BANK CARD OF SAN DIEGO**...C  
 1906 **UPS AUTHORIZED SHIPPING OUTLET**...  
 1910 **OCEANSIDE LIQUOR STORE**...LIQUORS-  
 1910 **P S & Q S PUB**...NIGHT CLUBS  
 1910 **SUBWAY**...RESTAURANTS  
 1910 **THAI TABLE**...RESTAURANTS<  
 1918 **BLACK ROCK COFFEE BAR**...COFFEE SH  
 1920 **ALBERTO S MEXICAN FOOD**...RESTAURA  
 1940 **TACO BELL**...RESTAURANTS  
 1950 **ALL STAR GLASS**...GLASS-AUTO PLATE  
 1950 **CHECKPOINT CHECK CASHING**...LOANS<  
 1950 **FRED LOYA INSURANCE**...INSURANCE  
 1950 **FRONTLINE TATTOO CO**...TATTOOING  
 1950 **GREENBRIAR SQUARE**...SHOPPING CENT

## Part 2 of 2

1950	KEN'S DONUTS...Doughnuts
1950	PLATINUM NAILS & SPA...Beauty Salons
1950	SMOG THIS TEST ONLY CTR...Automobile S
1960	WIENERSCHNITZEL...Restaurants<
1970	JEFFY LUBE...Automobile Lubrication Se
1979	RED CLIPPER BARBER SHOP...Barbers
1980	VIP CAR WASH INC...Car Washing & Polis
1985	RED ROOSTER...Bars
1990	AMPM...Convenience Stores
1991	FIRE MOUNTAIN MARKET...Grocers-retail<
2001	7 DAY TIRE BRAKE & MECHANIC...Tire-dea
2002	AGRI-CHEMICAL & SUPPLY INC...Fertilize
2015	7 DAY AUTO BODY...Automobile Body-repa
2015	A1 AUTOBODY & PAINT COLLISION...Automo
2015	ADVANCE PAINT & BODY...Automobile Body
2015	LEO'S TOWING SVC...Wrecker Service
2015	U-HAUL NEIGHBORHOOD DEALER...Truck Ren
2017	OCEANSIDE TEST ONLY SMOG...Automobile
2017	ROMERO'S MUFFLER RADIATOR AUTO...Radia
2020	MINUTEMAN PRESS...Printers (mfrs)
2024	HAMILTON INSTRUMENT RESALES...Electron
2024	IMPACT DESIGN...Screen Printing (mfrs)
2024	SOS CUSTOMZ...Upholsterers
2026	PADILLA'S COLLISION REPAIR...Automobil
2026	VICTOR PADILLA ROOFING...Roofing Contr
2027	AUTO GLASS...Glass-auto Plate & Window
2027	EARL SCHEIB PAINT & BODY...Automobile
2027	OFF ROAD AUTO GLASS...Glass-auto Plate
2027	PEDRO AUTO REPAIR...Automobile Repairi

## X MESA DR

102	● CAMPBELL Marilyn	00
	★ WRITE TOUCH THE	760-439-3716
107	● WEIS Thomas	00
111	● ESPEJO Valerie	00
114	GIROUX Richard	760-754-8555
127	● HASSOLDT Bryan	00
128	XXXX	00
129	● HASSOLDT Bryan	760-754-1166
143	● BESTERWITCH Judith	00
201	● MOLEA John	760-967-7608
202	● FOX Robert	00
210	● SETTLES Sean	00
212	ZILLMAN Donald G	760-757-1825
214	MOISAN David A	760-757-1673
238	● WESSEL Neal M	760-757-3575

## X LOMITA ST

312	YOSHIMURA Chas	760-757-1153
316	● PECORARO Franklin	00
320	● CLINE Angelika	00
324	● ULANOSKY Margaret	00
328	● SOLIS Isaias	00
339	GILL C	760-231-5689

## X MAC DONALD ST

401	● WILES Gordon W	760-433-0999
402	DOUGHTON Marion P	760-757-8571
403	BROWN David	760-231-9692
409	● DOHERTY Charles	00
410	● NAQUIN Eldon	00
416	● BROWN Donald P	760-433-0289

## X EAST ST

423	XXXX	00
502	● FAUGHNAN Michael	00
506	● CODAY Michael	00
508	● DIAZ Irene	00
511	● WALWICK Roger	00
	★ WALWICK ROGER C	760-757-2239
540	● MURUATO Isidro	00
541	RIVERA Ben	760-231-7697
542	CAMACHO Ofelia	760-754-8692
	● KISH Micheal	00
550	CASTILLO Albert	760-757-5747
	● SETTLE Lee	00
551	GREEDUS Derek	760-721-6832
555	TOELLER E D	760-757-5974
567	GATES Bryan	760-439-1348
	● KAUB Mabel	760-757-1634
	● KAUB Mabel	760-721-6525
568	MILLER Suzanne	760-231-9647
570	● SOUDER Eric	00



574 XXXX 00  
 577 XXXX 00  
 580 ● JEMISON Hiromi 760-757-4725  
 ● JEMISON William 760-757-4725  
 ● JEMISON William A 760-433-6169

X CANYON DR

X APPLE ST

605 XXXX 00  
 606 ★ GIANT K MARKET 760-433-4566  
 608 ★ AUTLAN 760-757-8332  
 CARNICERIA Y  
 TAQUERIA  
 628 ★ MACHINE TECH 760-434-4935  
 ★ MACHINE TECH 760-439-4483  
 650 ★ PAINTBALLERZ T'S 760-722-1981  
 & G'S  
 656 ★ R W SERVICE INC 760-439-0130

X OCEANSIDE BLVD

★ 8 BUS 50 RES 4 NEW

X STATE TREE DR  
 1806 ★ INTL HOUSE OF 760-721-6282  
 PANCAKES



1818	★ HAZ & HAZ DESIGN	760-721-8754
	★ LEGAL HELP	760-421-3882
	★ CENTA NORTH CO	
	★ LOANNY'S DESIGN&	760-438-3488
	★ ALTERATIONS	
	★ PARADISE PIZZA	760-438-8644
	★ RICHARD KRUFF	760-433-8358
1818	★ CAFE ROSARITA	760-722-8224
	★ CHIROPRACTIC	760-722-3202
	★ OFFICE	
	★ HAUER JOHN L DC	760-722-3202
	★ HERTZ LOCAL	760-722-7831
	★ EDITION OCEANSIDE	
	★ HERTZ RENT A CAR	760-722-7831
	★ HERTZ RENT A CAR	760-438-7738
	★ SPARKLE GLENNY	760-757-8864
	★ RESALE BOUTIQUE	
1820	★ BONEY'S MARKET	760-721-4364
	★ BONEY'S	760-754-8555
1824	★ MARKET PLACE	
	★ COMMAND CENTER	760-528-0000
	★ CURVES FOR	760-430-1010
	★ WOMEN-OCEANSIDE	
1828	★ NOBLECUTS	760-433-0808
	★ LITTLE BEAR'S	760-757-8480
1830	★ TENDER CARE	
	★ BUILDING	
	★ AWARDSOURCE	760-966-1477
	★ AWARDSOURCE	760-966-1477
	★ ELITE MASTER	760-754-7015
	★ PHOTOGRAPHY	
	★ LOCO L GAMES	760-721-3753
	★ MARK THE CO	760-438-1728
	★ TRADER	
	★ NEW TO YOU	760-722-2386
	★ SMILE DENTAL OF	760-433-3200
	★ OCEANSIDE	
	★ SMOKE DEPOT	760-721-7326
	★ SUN BEAUTY SPLY&	760-433-8942
	★ SUN	
	★ UNICO INSURANCE	760-722-8823
	★ UNISTAR AUTO	760-722-8422
	★ INSURANCE	

### X SARATOGA ST

1900	★ BUILDING	
	★ A A A NORTH	760-438-7767
	★ COUNTY ENVELOPE	
	★ AMER RED CROSS	760-433-3814
	★ WIC PROGRAM	
	★ BUSINESS BELLING	760-414-1148
	★ SOLUTIONS	
	★ CHECK 'N GO	760-967-7200
	★ CHOW & DONUTS	760-757-1353
	★ CITY OF REFUGE C	760-721-7887
	★ O G I C	
	★ DOMINO'S PIZZA	760-438-5448
	★ FAST ACTION MAIL	760-438-5821
	★ BOXES	
	★ FAST ACTION	760-438-7814
	★ PRINTS	
	★ FEDEX AUTHORIZED	760-438-5821
	★ SHIPPING CNTR	
	★ HACIENDA HOME	760-435-8485
	★ LOANS	
	★ HACIENDA HOME	760-435-1480
	★ SALES	
	★ JALONG IT UP WITH	760-757-1378
	★ ARSEN & CLIN	
	★ KAISEN SUSHI	760-757-1484
	★ KLASSEY SALON	760-757-9988
	★ KRYOSMAN DANNY	760-433-1298
	★ DC	
	★ MORRISANT'S ISLAND	760-754-1276
	★ TRADITIONS	
	★ OCEANSIDE	760-757-5868
	★ NUTRITION STORE	
	★ OLOA SAMOA	760-757-6582
	★ OMO-SCHOLLS HWY	760-757-7888
	★ STYLE SKY	
	★ PEDALS AND	760-433-7888
	★ BOARDS	
	★ SCHUBER	760-433-1298
	★ CHIROPRACTIC	
	★ CLINIC	
	★ SCHUBER RUBY J DC	760-433-1298
	★ SUZ BEAUTY	760-722-8080
	★ SUPPLY	
	★ TOLENTINO	760-433-1725
	★ GREGGOM V DDS	
	★ UPS AUTHORIZED	760-438-5821
	★ SHIPPING CNTR	
	★ OCEANSIDE	
	★ VETERANS LOAN	760-435-9880
	★ SERVICE	
	★ VETERANS LOAN	760-435-2332
	★ SERVICE	
	★ WIC PROGRAM	760-433-3814
	★ RED CROSS OCEANSIDE	
1906	★ J & L'S PUB	760-757-9280
1910	★ OCEANSIDE LIQUOR	760-757-7579
	★ STORE	
	★ SUBWAY	760-967-7837
	★ SANDWICHES	
	★ SALADS	
1918	★ THAI TABLE	760-721-4850
1920	★ CHUCK FLY THE	760-967-8188
	★ ALBERTOS	760-438-9358
	★ MEXICAN FOOD	
1948	★ TACO BELL - MEXCN	760-722-8823
1958	★ ALL STAR GLASS	760-433-0878
	★ CO	
	★ CHECKPOINT	760-722-2386
	★ CHECK CASINO	
	★ FRED LOYA	760-438-4133
	★ INSURANCE	
	★ FRONTLINE TATTOO	760-438-8282
	★ PHO OK N BUFFET	760-438-9342
	★ RESTAURANT	760-438-4713
	★ COLUMA	
	★ SMOG THIS	760-721-8388
	★ SMOG THIS	760-721-8346
	★ TOWN AND	760-722-8523
	★ COUNTRY HAIR AND	
	★ NAIL	
1968	★ WERNERSCHNETZEL	760-754-1909
1970	★ JIFFY LUBE	760-438-5058
1978	★ RED CLIPPER BRK&	760-757-7877
	★ SH	
1980	★ V I P CAR WASH	760-868-8100
1983	★ RED ROOSTER	760-754-8383
1988	★ ARCO OCEANSIDE	760-754-3334
1991	★ FIRE MOUNTAIN	760-757-2858
	★ MARKET	

### X CROUCH ST

2001	★ 7 DAY TIRES	760-757-1548
	★ BRAKES	
	★ U-HAUL CO	760-721-1823
2002	★ AGRO-CHEMICAL	760-757-1450
	★ AND SUPPLY SR	
	★ AGRO-CHEMICAL	760-757-1548
	★ SUPPLY	
2015	★ A-1 AUTOBODY AND	760-757-2168
	★ PAINT CLASH	
	★ MARIO'S MOBI	760-721-6713
	★ AUTO SERVICE	
	★ RUBEN'S AUTO	760-438-8881
	★ BODY REPAIR&	
	★ PAINT	

2017	★ DISCOUNT	760-722-8249
	★ TRANSMISSION &	
	★ AXLE	
	★ LEO'S TOWING	760-757-6383
	★ SERVICE	
	★ RIVERA JAIME	760-438-2029
	★ ROMERO'S RDTR &	760-721-1871
	★ ATO SERV	
2020	★ EAGLE PRINTING&	760-438-7900
	★ DSGN XPRTS INC	
2021	★ LEWIS AUTOMOTIVE	760-721-6328
2022	★ SURFSIDE AUTO	760-438-8220
	★ SPECIALIST	
	★ SURFSIDE AUTO	760-631-3808
	★ SPECIALIST	
2024	★ HAMILTON INSTRMT	760-438-0504
	★ RSLs RNTL&EQP	
	★ HAMILTON	760-435-8863
	★ INSTRUMENT RESLS	
	★ RNT	
	★ IMPACT DESIGN	760-721-3685
	★ OCEANSIDE AUTO	760-722-6067
	★ UPHOLSTERY	
2026	★ PADILLA VICTOR	760-754-1157
	★ ROOFING	
	★ PADILLA'S	760-757-0469
	★ COLLISION REPAIR	
2027	★ LEWIS AUTOMOTIVE	760-721-1511
	★ PEDRO AUTO	760-754-2415
	★ REPAIR	
	★ SCHEIB EARL AUTO	760-721-4771
	★ PAINTING	



102	● CAMPBELL Marilyn	OO
	★ WRITE TOUCH THE	760-439-3716
107	● BALL Pamela	OO
111	● ESPEJO Kenneth	OO
114	● GIROUX Richard	760-754-8555
115	● JONES Mabel	OO
127	● HASSOLDT Bryan	760-754-1166
	HOSSOLDT Brian	760-757-6169
	HOSSOLDT Cheryl	760-757-6169
128	XXXX	OO
129	● VANKOLKEN R F	760-757-4893
131	● SMITH Agnes H	760-757-1336
	● SMITH Ernest U	760-757-1336
136	XXXX	OO
142	BROWN Jess C	760-757-2435
143	● BESTERWITCH Judith	OO
X	MESA DR	
201	CASEY Brandon	760-721-5950
	● MOLEA John	OO
202	● KNOX Ulysses	OO
	MARTINEZ Rudolph	760-967-1756
210	● SETTLES Sean	OO
212	ZILMAN Donald G	760-757-1825
214	● MOISAN David A	760-757-1673
238	● WESSEL Neal M	760-757-3575
X	LOMITA	
312	YOSHIMURA Chas	760-757-1153
316	● RIGGINS C	760-722-5141
320	● CLINE Angelika	OO
324	● ULANOSKY Margaret	OO
328	● NIELSEN Brian	OO

CROUCH

92054 CONT

339

KILLION E

760-754-5241

9

X

MACDONALD

401

● WILES Gordon W

760-433-0999

8

402

● DOUGHTON Marion P

760-757-8571

403

FLORES T

760-721-3006

+1

409

● WALWICK Robert

OO

0

410

● NAQUIN Eldon

OO

8

416

● BROWN Donald P

760-433-0289

423

HARLOW Sharon K

760-433-4379

9

● WALWICK Robt S

760-757-2055

X

EAST

502

● FAUGHNAN Michael

OO

+1

506

● NOLAN John

OO

0

508

● DIAZ Irene

OO

0

511

WALWICK Roger C

760-757-2239

+1

540

● PACHECO Manuel J

760-439-1493

541

HILLS Erika

760-721-4991

+1

HOPP Steve M

760-721-8555

0

542

XXXX

OO

551

● GREEDUS Derek

760-721-6832

2

555

● TOELLER E D

760-757-5974

567

● KAUB M M

760-757-1634

4

568

WELLS Mary Mjackue

760-757-2428

570

● MARES Steve

OO

0

574

● MARES Steve

760-757-6709

577

XXXX

OO

580

● JEMISON Hiromi

760-757-4725

+1

● JEMISON William

760-757-4725

+1

● JEMISON William A

760-433-6169

9

X

CANYON DR

X

APPLE

605

XXXX

OO

606

● CIRCLE K FOOD STORES

760-439-9845

0

608

● CHAGOLLA Elias

OO

0

● PUERTA DE LA COSTA RESTAURANT

760-757-8332

1

622

XXXX

OO

628

● MACHINE TECH

760-434-4935

630

COBAR James

760-967-0379

+

634

XXXX

OO

640

XXXX

OO

650

PEREZ Abigay

760-721-3066

+

656

WALKER Ricky C

760-967-4258

658

XXXX

OO

660

● R&A AUTO

760-721-4870

X

OCEANSIDE BLVD

★ 5 BUS

64 RES

10 NEW



## PAINT&amp;WLCVRG

## X STATE TREE

1806	* INTL HOUSE OF PANCAKES	760-721-6282	6
1810	* HAIR&NAIL DESIGN	760-721-5724	0
	* JEWEL BOX	760-439-8462	
	* LEARY S C PRINTING&GRAPHICS	760-722-3344	7
	* SLUGGERS PIZZA	760-439-8646	0
1813	XXXX	OO	
1816	* CAFE ROSARITA	760-722-6224	6
	* CHIROPRACTIC OFFICE	760-722-3202	6
	* HARPER JOHN L DC	760-722-3202	6
	* HERTZ LOCAL EDITION	760-722-7031	0
	* HERTZ RENT A CAR	760-722-7031	0
	* MCLAIN HEIDI C DC	760-722-3202	6
1820	* BONEY'S MARKETPLACE	760-754-6555	0
1824	* ENCINITAS SEWING&VACUUM CENTER	760-433-5151	+1
	* NORTH CO HUMANE SOC THRIFT STR	760-721-1024	0
	* SEW MUCH BETTER	760-433-5151	+1
1828	* ARMSTRONG GARDEN CENTERS INC	760-722-5680	8
1830	* ADVANCE AMERICA	760-721-7488	0
	* AWARDSOURCE	760-966-1477	9
	* BICKFORD'S AWARDSOURCE	760-966-1477	9
	* C D COM	760-721-5114	+1
	* CASTROLICUP	760-433-3200	9
	* CHRISTINE DMD		
	* LOCO LOUIE'S	760-721-7995	0
	* SMILE DENTAL OF OCEANSIDE	760-433-3200	0
	* UNISTAR AUTO INSURANCE	760-722-8422	+1
1831	XXXX	OO	
1833	* ALL SEASONS SPAS&LEISURE PRODS	760-439-0800	0
	* EL CAMINO RENTAL	760-722-7368	0
	* HERZOG CONTRACTING CORP	760-966-0600	7
1836	* 99 CENT DEPOT	760-754-4996	9
1888	* CA ST HWY PTRL OCEANSIDE OFC	760-757-1675	
X SARATOGA			
1906	BUILDING		
	* A A A NORTH COUNTY ENVELOPE	760-439-7767	9
	* AMER RED CROSS SD WIC PROGRAM	760-433-3814	6
	* CHECK N GO	760-967-7200	0
	* CHECK N GO	760-439-9566	+1
	* CHOWS DONUTS	760-757-1355	3
	* COASTAL FINANCIAL NETWORK	760-435-9890	+1
	* DOMINO'S PIZZA	760-439-5440	
	* FAST ACTION MAIL BOXES	760-439-5821	7
	* FAST ACTION PRNTG	760-439-7814	4
	* FATHER'S HOUSE THE	760-721-8186	+1
	* FEDEX AUTHORIZED SHIPPING CNTR	760-439-5821	6
	* J&R'S FLOWERS	760-967-6200	0
	* J&RS TRAVEL	760-967-6200	
	* KILIAN CHIRO CLINIC	760-433-1290	
	* KRYGSMAN DANNY DC	760-433-1290	
	* OCEANSID NUTRITION STORE	760-757-5988	8
	* PAC PANTRY	760-754-9445	9
	* REDEEMING WORD	760-721-4958	+1
	* CHRISTN FLLWSHP		
	* ROHRER RUBY J DC	760-433-1290	
	* RONAE'S LASTING IMPRESSIONS	760-439-3611	5
	* TOLENTINO GREGORIO V DDS	760-433-1725	+1
	* TRIED&TRUE THRIFT SHOP&BOUTQ	760-757-3500	9
G-101	* TUB SCRUB DIVING OCEANSIDE	760-945-9695	0
	* U P S AUTHRZD SHIPPNG CT OCEAN	760-439-5821	8

## OCEANSIDE BLVD

## 82054 CONT

OC

	* WIC PRGRMAMER RD	760-433-3814	9
	CRSS OCNSD		
1906			
1910	* J&L'S PUB	760-757-9280	9
	* OCEANSID LIQUOR STR	760-757-7579	
	* SUBWAY SANDWICHES&SALADS	760-967-7827	6
	* SUSHI KAISEN	760-757-1484	+1
1912	XXXX	OO	
1917	* HILLAM George	OO	0
1918	* QUICK CUP INC THE	760-967-8189	9
1920	XXXX	OO	
1940	* TACO BELL	760-722-0925	
1950	* ALL STAR GLASS CO	760-433-0870	7
	* CHECKPOINT CHECK CASING	760-722-2386	9
	* DANISH DONUTS	760-722-7036	5
	* MARISCOS COLIMA	760-439-4713	5
	* SMOG THIS	760-721-8350	+1
	* SUB SHOP	760-439-8817	2
	* WESELOH Grosse	OO	+1
1960	* WIENERSCHNITZEL	760-754-1909	4
1970	* JIFFY LUBE	760-439-5050	2
1977	XXXX	OO	
1979	* RED CLIPPER BRBR SH	760-757-7977	
1980	* V I P CAR WASH	760-966-0100	2
1985	* HILLAM George	OO	+1
	* RED ROOSTER THE	760-757-8383	
1990	* MIKE'S ARCO SERVICE	760-757-1151	8
1991	* FOOD MART MARKET	760-757-2050	
X CROUCH			
2001	* 7 DAY TIRE&BRAKES	760-757-1540	
2002	* AGRI	760-757-1840	
	CHEMICAL&SPPLY		
	* COAST GARDEN CENTER	760-757-1842	
2015	* ALLPRO PAINT&BODY	760-967-9898	+1
	* RUBENS AUTO BODY	760-439-8881	
2017	* DISCOUNT	760-722-8249	0
	AXLE&TRANSMISSION		
	* MARIO'S MOBILE AUTO SERVICE	760-967-1731	+1
	* RIVERA JAIME	760-439-2029	7
	* ROMERO'S RADIATORS	760-721-1871	0
2020	* EAGLE	760-439-7900	0
	PRINTING&DSGN		
	XPRTS INC		
2021	XXXX	OO	
2022	* SURFSIDE AUTO SPECIALIST	760-439-9220	9
2023	XXXX	OO	
2024	* HAMILTON	760-435-9963	0
	INSTRUMENTS		
	* IMPACT DESIGN	760-721-3685	0
2025	XXXX	OO	
2026	* LASTING IMPRESSIONS	760-433-2275	8
	* LASTING IMPRESSIONS	760-433-2274	8
	* LEFT BANK	760-433-9980	0
	* PADILLA'S COLLISION REPAIR	760-757-0469	8
2027	* EARL SCHEIB	760-721-4771	9
	PAINT&BODY		
	* PEDRO AUTO REPAIR	760-754-2415	8
	* SCHEIB EARL AUTO PAINTING	760-721-4771	9
2028	* RAYO WHOLESALES	760-721-5839	8
	OCEANSIDE SPL		
2030	XXXX	OO	
2036	XXXX	OO	



102	• CAMPBELL Marilyn	00	+6
	★WRITE TOUCH THE	439-3716	4
107	XXXX	00	
111	• ESPEJO Felix	00	+6
114	• GIROUX Richard	754-8555	2
115	XXXX	00	
127	• HASSOLDT Bryan	754-1166	3
128	• HERNANDEZ Chris	757-4814	
129	• VANKOLKEN Roy F	433-4896	
131	• SMITH Agnes H	757-1336	
	• SMITH Ernest U	757-1336	
136	XXXX	00	
142	BROWN Jess C	757-2435	
143	• CHRIST Clarence C	757-3307	
201	• MOLEA John	00	+6
202	XXXX	00	
210	• HENLEY Ralph	00	+6
212	• ZILLMAN Donald G	757-1825	
214	• MOISAN David A	757-1673	
238	• WESSEL Neal M	757-3575	
312	YOSHIMURA Chas	757-1153	
316	• RIGGINS C	722-5141	0
320	• MACLENNAN Ursula	00	+6
324	XXXX	00	
328	• WILSON Chris	757-8345	
	• WILSON Jim	757-8345	
339	EVERHART Alan	433-1647	+6
	HARRIS Bill	722-5569	+6
343	• FLORES Jose	00	+6
401	• SHUPE Leslie	00	+6
402	• DOUGHTON Marion P	757-8571	
403	• FLORES Jose	00	+6
409	XXXX	00	
410	• NAQUIN Eldon	00	+6
416	• BROWN Donald P	433-0289	
423	• WALWICK Robt S	757-2055	
502	• WALWICK Roger C	757-1271	
506	XXXX	00	
508	XXXX	00	
511	• WALWICK Earle R	757-2239	
520	XXXX	00	
524	XXXX	00	
525	XXXX	00	
540	• PACHECO Manuel J	439-1493	
541	• RAE David	00	+6
542	XXXX	00	
550	• OLSON Clifford	00	+6
551	• GREEDUS Derek	721-6832	2
555	• TOELLER E D	757-5974	
567	• KAUB M M	757-1634	4
568	WELLS Jackie	757-2428	
	• WELLS Mary M	757-2428	
570	MARES Steve T	433-3588	0
574	• MARES Steve	757-6709	
577	XXXX	00	
580	• JEMISON William	00	+6
605	XXXX	00	
606	XXXX	00	
608	XXXX	00	
620	★ED COBB WHSL FOOD	433-6411	
622	XXXX	00	
628	★MACHINE TECH	434-4935	
630	XXXX	00	
634	★PRODUCTOS CERVANTES	966-1453	+6
640	XXXX	00	
646	XXXX	00	
650	★MOORE I B CO	722-3304	+6
656	XXXX	00	
660	★BOECKEL MOTOR WORKS	757-4024	5
	★ 6 BUS	63 RES	16 NEW

1806	★INTL HOUSE PANCAKES	721-6282	+
1810	★ANGIE'S BEAUTY DSGNR	722-5638	+
	★DUILAY BON	433-6266	+
	★JEWEL BOX	439-8462	
	★MAGNIFICENT HAIR	433-3311	
	★PIZZA PLACE THAT	757-6212	
	★THAT PIZZA PLACE	757-6212	
1813	XXXX	00	
1816	★CAFE ROSARITA	722-6224	+
	★CHIROPRACTIC OFFICE	722-3202	+
	★FRIEDMANS MICROWAVE	439-6440	
	★HARPER JOHN L DC	722-3202	+



OCEANSIDE BLVD	92054 CONT.
*MCLAIN HEIDI C DC	722-3202 +6
*MICROWAVE REPAIR	439-6440 5
*SILVER SCREEN VIDEO	433-2558 +6
1820 *BEST PRODUCTS CO	439-8800
1824 *BEVERLY FABRICS	433-5151 +6
*GOLDEN ST FABRIC ST	433-5151 0
1828 *NURSERYLAND GRDN CT	757-9239 8
1830 *ASSOCIE FNCL SERV	757-1087 5
*GOODIE BIN THE	967-7856 4
*STUDIO 5 CLOTHING	966-1285 4
1831 XXXX	00
1833 *CROWN BILLIARDS	757-8800 4
1836 *COLOR TILE SUPMKT	433-9801
1888 *CA ST HWY PATROL	757-1675
1906 BUILDING	
*ALANS UNIFORM	757-0092 5
*AMER GEN FNC INC	433-0811 1
*AMER KARAOKE	439-3437 5
*AVCO FNCL SERVICES	439-1532
*BUDGET CLEANERS	433-1906
*CHOWS DONUTS	757-1355 3
*CREDIT WAY AMER	433-0811 1
*DOMINOS PIZZA	439-5440 1
*EL NOPALITO NORTE	439-5118 +6
*FAST ACTION PRNTG	439-7814 4
*J&RS FLOWERS&GIFTS	967-6200
*J&RS TRAVEL	967-6200
*KILIAN CHIRO CLINIC	433-1290
*KRYGSMAN DANNY DC	433-1290
*LA Z BOY GALLERY	439-0420
*LAZY BOY GALLERY	439-0420 5
*ROHRER RUBY J DC	433-1290
*RONAES IMPRESSIONS	439-3611 5
1906	
1910 *J&LS PUB	757-9280 8
*OCEANSID LIQUOR STR	757-7579
*SUBWAY SNOWCHS&SLD	967-7827 +6
D *RED DRAGON THE	757-1484
1912 XXXX	00
1920 *ALBERTOS MEAT SHOP	721-9210 5
*ALBERTOS MEXICAN FD	721-8665 5
1940 *TACO BELL	722-0925 9
1950 *AUSMUS RON	722-6374 +6
*DANISH DONUTS	722-7036 5
*LIMELIGHT BTY SALON	966-1571 +6
*MARISCOS COLIMA	439-4713 5
*SUB SHOP 132	439-8817 2
1960 *WIENERSCHNITZEL	754-1909 4
1970 *JIFFY LUBE	439-5050 2
*MINIT LUBE	722-3742 2
1977 XXXX	00
1979 *RED CLIPPER BRBR SH	757-7877
1980 *V I P CAR WASH	966-0100 2
1985 *RED ROOSTER THE	757-8383
1990 *MIKES ARCO SERVICE	757-1151
1991 *FOOD MART GRCY DEPT	757-2050
2001 *7 DAY TIRE&BRAKES	757-1540 8
2002 *AGRI CHEMICAL&SPPLY	757-1840
*COAST GARDEN CENTER	757-1842
2010 XXXX	00
2015 *A B&T TIRES	722-3171 5
*BRAKE DEPOT	338-9700 5
*RUBENS AUTO BODY	439-8881
2017 *A ONE MOTORCYCLES	967-6011 +6
2020 *EMBROIDERY ARTS	721-7004 +6
*SUPPLY GROUP	754-9999 2
2021 XXXX	00
2022 XXXX	00
2023 XXXX	00
2024 *ESPINOZA INCOME TAX	721-6245 5
*R&A AUTO REPAIR	721-4870 0
2025 XXXX	00
2026 *PAINT&DENT BODY SHP	757-0469 3
2027 *EARL SCHEIB AUTO	721-4771
*LEWIS AUTOMOTIVE CT	721-1511 4
*SCHEIB E AUTO PNTNG	721-4771
2028 *A GRAND ENTRANCE	433-1901 +6
*GRAND ENTRANCE DOOR	433-1901 +6
*HARBOR CABINETS&TILE	722-8526 1
*VANS CARPETS	722-1431 8
2030 *SUNSET GRAPHICS	757-5700 +6

102	XXXX	00
107	XXXX	00
111	ESPEJO Felix A	757-0061
114	XXXX	00
115	FARMER Dianne	439-8164
	FARMER Richard	439-8164
127	NELSON B	757-2547
	NELSON M	757-2547
128	HERNANDEZ Chris	757-4814
129	VANKOLKEN Roy F	433-4896
131	SMITH Agnes H	757-1336
	SMITH Ernest U	757-1336
136	XXXX	00
142	BROWN Jess C	757-2435
143	CHRIST Clarence C	757-3307
201	BRUSCH Donna	433-7241 +1
	BRUSCH George	433-7241 +1
202	MCBRIDE L E	757-2436
210	HENLEY Ralph	722-2768 8
212	ZILLMAN Donald G	757-1825
214	MOISAN David A	757-1673
238	WESSEL Neal M	757-3575
312	YOSHIMURA Chas	757-1153
316	RIGGINS C	722-5141 0
320	XXXX	00
324	XXXX	00
328	ROUSE Harry A	757-2260
339	XXXX	00
401	XXXX	00
402	DOUGHTON Marion P	757-8571
403	BURKE Eileen	721-1803 +1
	BURKE Pat	721-1803 +1
	STOODLEY Midhael	967-1841 +1
409	HARLOW Art	721-2977
	HARLOW Shari	721-2977
410	XXXX	00
416	BROWN Donald P	433-0289
423	WALWICK Robt S	757-2055
502	WALWICK Roger C	757-1271
506	XXXX	00
508	XXXX	00
511	WALWICK Earle R	757-2239 6
520	XXXX	00
524	XXXX	00
525	XXXX	00
540	PACHECO Manuel J	439-1493
541	RAE D	967-1078
	RAE K	967-1078
542	MUNOZ Miguel	433-9755 0
550	OLSON Clifford	757-2858
551	XXXX	00
555	TOELLER E D	757-5974
567	XXXX	00
568	WELLS Mary M	757-2428
570	MARES Steve T	433-3588 0
574	MARES Steve	757-6709
577	KAUB Paul E	757-1634
	MORAN John	721-7880 +1
580	MONTGOMERY John P	721-1336 +1
605	BROWN Howard T	722-8578 +1
	BROWN Sherrie	722-8578 +1
606	XXXX	00
608	*KABUKI RESTAURANT	721-2915 3
620	*ED COBB WHSL FOOD	433-6411 4
622	XXXX	00
628	*MACHINE TECH	434-4935 5
630	XXXX	00
634	WOODARD P	967-9948 8
640	XXXX	00
646	XXXX	00
650	*DOOSE LANDSCAPE	757-4350
656	XXXX	00
660	*JENKINS CABINET SHP	757-5654
	* 5 BUS	68 RES
		9 NEW



1793	*FRAZEE PAINT&WLLCVR	757-7610	+1
1806	*BAKERS SQUARE	439-9733	8
1810	*JEWEL BOX	439-8482	2
	*MAGNIFICENT HAIR	433-3311	
	*NOBUKO Y BEAUTICIAN	433-8816	+1
	*ROUND TABLE PIZZA	439-4600	4
	*ROUND TABLE PIZZA	439-1000	0
	*TWILIGHT SUN TANNG	722-0033	8
	*VIDEO OF OCEANSIDE	433-7481	2
1813	XXXX	00	
1816	*CARLOS CLEANERS	721-4452	3
	*FRIEDMANS MICROWAVE	439-6440	
	*LEEDER CYNTHIA DC	433-9933	8
	*SMITH SCOTT K DC	433-9933	+1
B	*BEST PLZA CHRPRCTC	433-9933	8
1820	*BEST PRODUCTS CO	439-8800	
1824	*GOLDEN ST FBRC STR	433-5151	0
1828	*NURSERYLAND GRDN CT	757-9239	8
1830	*FIVE DLLR CLTHNG ST	966-1285	9
	*REALTY WRLD D WOOD	757-1122	+1
	*STAPLES PLUS	967-5900	8
1831	XXXX	00	
1833	*RUG DOCTOR RENTS	757-8750	
	*WESTRN LMBR CO INC	757-8750	
1836	*COLOR TILE SUPMRKT	433-9801	
1888	*CA ST HWY PATROL	757-1675	
1906	BUILDING		
	*AMER GENL FNCL CNTR	433-0811	+1
	*AYCO FNCL SERVICES	439-1532	
	*BEACH OPTICAL	433-7474	8
	*BUDGET CLEANERS	433-1906	4
	*CENTURY 21 OJ CREEL	722-1141	
	*CREDIT WAY AMER	433-0811	+1
	*CREEL OJ REALTY	722-1141	
	*DOMINOS PIZZA	439-5440	+1
	*GRANTREE FURN RNTL	433-5551	
	*J&R FLOWERS CRAFTS	967-6200	8
	*KILIAN CHAS S CHIRO	433-1290	
	*KILIAN R J CHRPRCTC	433-1290	
	*KWIK KOPY PRINTING	439-5820	
	*LA Z BOY SHWCASE SH	439-0420	
	*LAZY BOY SHOPPE	439-0420	
	*MANNA DONUTS	757-1355	8
	*O J CREEL REALTY	722-1141	6
	*PEGASUS WEST	439-2785	6
	*ROHRER RUBY J DC	433-1290	
	*THE UNIFORM SHOP	439-4021	+1
	*UNIFORM SHOP THE	439-4021	+1
1906			
1910	*J&L S PUB	757-9280	8
	*OCEANSID LIQUOR STR	757-7579	
	*ROSARITA MEX RESTNT	757-5658	4
D	*RED DRAGON THE	757-1484	
1912	XXXX	00	
1920	*CERTIFIED SHORTHAND	234-7272	0
	*DIX MARTHA	234-7272	0
1940	*TACO PACIFICO	722-0925	9
1960	*WIENERSCHNITZEL	754-0246	+1
1977	XXXX	00	
1979	*RED CLIPPER BRBR SH	757-7977	5
1985	*RED ROOSTER THE	757-8383	
1990	*MIKES ARCO SERVICE	757-1151	
1991	*DELNICKYS FOOD MART	757-1740	8
	*FOOD MART GRCY DEPT	757-2050	
	*FOOD MART MEAT DEPT	757-1740	
	*HILLAMS FOOD MART	757-2050	
2001	*7 DAY TIRE&BRAKES	757-1540	8
2002	*AGRI CHEMICAL&SPPLY	757-1840	
	*COAST GARDEN CENTER	757-1842	5
2010	XXXX	00	
2015	*ROYAL PIPE SUPPLY	433-1618	5
	*RUBENS AUTO BODY	439-8881	4
2017	*MOTORCYCLE RECYCLER	722-7727	9
	*OCEANSID MOTORCYCLE	722-7727	8
2020	XXXX	00	
2021	*NORMCO AUTO PARTS	433-5172	0
2022	XXXX	00	
2023	XXXX	00	
2024	*BOYLE DAVID A ENGRG	757-1414	8
	*R&A AUTO REPAIR	721-4870	0
2025	*CA PIANOS SPLY&RPR	757-9737	+1
2026	XXXX	00	
2027	*EARL SCHEIB AUTO	721-4771	4
	*SCHEIB E AUTO PAINT	721-4771	4
2028	*GEMINI HOME INPRVMT	754-9221	+1
	*HARBOR MIRROR TILE	722-8528	+1
	*SEA WIND GYMNASICS	722-4967	0
	*VANS CARPETS	722-1431	8
2036	*DUNCAN SMITH CO	433-5860	0
	*TRIPLE CHECK TAX SV	433-5860	0

102	XXXX	00
107	ALLEN V	439-6778
111	ESPEJO FELIX A	757-0061
114	COTTON WALTER S	757-3238
115	SMITH MARK	757-7668
127	NELSON B	757-2547
	NELSON M	757-2647
128	HERMANDEZ CHRIS	757-4814
129	VANKOLKEN ROY F	433-4896
131	SMITH AGNES H	757-1336
	SMITH ERNEST U	757-1336
136	LEA DONALD R	439-1623
142	BROWN JESS C	757-2435
143	CHRIST CLARENCE C	757-3307
201	XXXX	00
202	MCBRIDE L E	757-2436
212	ZILLMAN DONALD G	757-1825
214	MOISAN DAVID A	757-1673
238	WESSEL NEAL M	757-3575
312	YOSHIMURA CHAS	757-1153
316	AYUB MIKE J	757-4484
	AYUB VICTORIA	757-4484
320	XXXX	00
324	GREER W T	439-5457
328	ROUSE HARRY A	757-2260
339	IMPERIALE SAM J	721-3857 +
401	NORTH CO CARPET CRE	757-9043
402	DOUGHTON MARION P	757-8671
403	XXXX	00
409	HARLOW ART	721-2977
	HARLOW SHARI	721-2977
410	XXXX	00
418	BROWN DONALD P	433-0289
423	WALWICK ROBT S	757-2056
502	WALWICK ROGER C	757-1271
506	XXXX	00
508	XXXX	00
511	WALWICK EARLE R	757-2239 +
520	MITCHELL CY	439-6879 +
524	XXXX	00
526	XXXX	00
540	PACHECO MANUEL J	439-1493
541	BENBOW CHRIS	757-4749
	BENBOW CLAIRE	757-4749
542	CHASTAIN BEN	757-7666
550	OLSON CLIFFORD	757-2658
551	MAJOR BETH L	757-2322
	MAJOR EVERETT A	757-2322
555	TOELLER E D	757-5974
557	GUERRERO AGUSTIN G	721-3172
558	WELLS CLAUDE A	757-2428
570	MITCHELL ED	439-6879
574	MARES STEVE	757-8709
577	KAUB PAUL E	757-1634
580	XXXX	00
606	CIRCLE K CORP 2960	967-9707 +
608	KABUKI RESTAURANT	721-2816
620	ED COBB WHSL FOOD	433-8411
622	XXXX	00
628	ABACUS GRAPHICS	757-7018
	MACHINE TECH	434-4835
630	XXXX	00
634	XXXX	00
640	XXXX	00
646	XXXX	00
650	DOOSE LANDSCAPE	757-4360
656	WOODARD K R RLTY	757-4310
660	JENKINS CABINET SHP	757-8654
*	9 BUS	59 RES
		4 NEW



1793	PAZZE PAINT&WALL	757-7600	1
1806	VILLAGE INN RESTRNT	439-7757	1
1810	JEWEL BOX	439-8462	2
	MAGNIFICENT HAIR	433-3311	1
	ROUND TABLE PIZZA	439-4600	4
	VIDEO OF OCEANSIDE	433-7461	2
1813	XXXX	00	
1816	CARLOS CLEANERS	721-4452	3
	CURTIS MATHES	722-4333	5
	FRIEDMANS MICROWAVE	439-6440	1
	REESE R CRAIG DC	433-9933	+6
	BEST PLZA CHRPRCTC	433-9933	+6
1820	BEST PRODUCTS CO	439-8800	1
1824	A T A FITNESS CENTR	433-8600	3
	FORTUNE COOKIES	439-8600	5
	NAUTILUS OF OCEANSO	433-8600	3
	OCEANSO FITNESS CTR	433-8600	
	OCEANSO NAUTILUS	433-8600	
	OCEANSO TAEKWONDO	433-8600	
	TAEKWONDO OF OCNSD	433-8600	3
1830	AMER BEEF COMPANY	433-0703	5
	CLOTHESIME	439-1892	1
1831	NURSERYLAND GARDEN	757-9239	3
1833	BOISE CASCADE BLDG	757-8750	
	RUG DOCTOR RENTS	757-8750	9
	WESTY BOISE CASCADE	757-8750	
1836	COLOR TILE SUPMRKT	433-9801	1
1868	CA ST HWY PATROL	757-1675	1
1906	BUILDING		
	AYCO THRIFT	439-1532	0
	BUDGET CLEANERS	433-1906	4
	C I T FINANCIAL SRV	433-9713	
	CA BUSINESS MACH	721-5011	4
	CENTURY 21 O CREEL	722-1141	
	CENTURY 21 OJ CREEL	722-1141	5
	CIT FINANCIAL	433-9713	
	CREEL OJ REALTY	722-1141	
	GRANTREE FURN RNTL	433-5551	1
	KILIAN CHIROPRACTIC	433-1290	
	KILIAN R J CHRPRCTC	433-1290	3
	KWIK KOPY PRINTING	439-5820	1
	LA Z BOY SHOWCS SHP	724-5108	5
	LA Z BOY SHWCS SHOP	439-0420	8
	LAZY BOY SHOPPE	439-0420	
	MORRIS PLAN CO CALF	433-0811	9
	O J CREEL REALTY	722-1141	+6
	PEGASUS WEST	439-2785	+6
	ROHRER RUBY J DC	433-1290	1
	B DOMINOS PIZZA	439-5440	3
1906			
1910	OCEANSO LIQUOR STR	757-7579	
	ROSANTA MEX RESTNT	757-5658	4
	UNCLE JEDS GLDN SPK	439-5337	+6
	D RED DRAGON THE	757-1484	
1912	XXXX	00	
1920	ACCENT RNTL CNTR	757-2000	4
	CA RENTAL ASSN	757-2000	4
	RUG DOCTOR RENTS	757-2000	4
	RYDER TRUCK RENTAL	722-0269	+6
	TAYLOR RENTAL CENTR	757-2000	5
1940	XXXX	00	
1977	DORIS FREEMAN CNTR	757-5864	+6
	WEIGH LESS CENTRE	757-5864	5
1979	RED CLIPPER BRBR SH	757-7977	5
1985	RED ROOSTER THE	757-8383	7
1990	MIKES ARCO SERVICE	757-1151	
1991	FOOD MART GRCY DEPT	757-2050	0
	FOOD MART MEAT DEPT	757-1740	
	HILLAMS FOOD MART	757-2050	
2001	KENNEDYS TEXACO	757-1540	
2002	AGRI CHEMICAL&SPPLY	757-1840	
	COAST GARDEN CENTER	757-1842	5
2010	XXXX	00	
2015	NORTH CO PL SV&RPR	439-5802	5
	NORTH CO PL&SPA SPL	439-3100	+6
	ROYAL PIPE SUPPLY	433-1618	5
	RUBENS AUTO BODY	439-8881	4
2017	TONYS UPHOLSTERY	757-7141	5
2020	KLEIN WILLIAM CO	439-1760	9
	NASLAND ENGINEERING	439-3313	9
	TRANSPAC ELECTRIC	439-1750	9
2021	SUNBELT DISTRIBTING	439-0220	5
2022	XXXX	00	
2023	XXXX	00	
2024	BOYLE D A ENGR	438-4478	4
2025	XXXX	00	
2026	PAC COAST SHUTTERS	721-8247	+6
2027	EARL SCHEIB PAINTING	721-4771	4
	OCEANSO MTRCYL RCYL	722-7727	5
	SCHEIB E AUTO PAINT	721-4771	4
2028	THERMOGUARD INSUL	439-6030	1
	THERMOGUARD INSULTN	439-6030	
2040	XXXX	00	

102	XXXX	00
107	HULL E F	757-2600
111	ESPEJO FELIX A	757-0061
114	COTTON WALTER S	757-3238
115	COCHRANE RANDY	439-5256
127	OCONNELL M H	757-2547
128	HERNANDEZ CHRIS	757-4814
129	VANKOLKEN ROY F	433-4896
131	SMITH ERNEST U	757-1336
136	LEA DONALD R	439-1623
142	BROWN JESS C	757-2435
143	CHRIST CLARENCE C	757-3307
201	DANIEL HENRY S	757-2464
202	MCBRIDE L E	757-2436
212	ZILLMAN DONALD G	757-1825
214	MOISAN DAVID A	757-1673
238	WESSEL NEAL M	757-3575
312	YOSHIMURA CHAS	757-1153
316	AYUB MIKE J	757-4484
	AYUB VICTORIA MRS	757-4484
320	XXXX	00
324	BROWN D W LTCOL	439-3381 +
328	BRINN DONNA R MRS	757-6841
	ROUSE HARRY A	757-2260
339 1/2	DEAL DAVID R	433-5344 +
401 1/2	*ALL IN ONE MNTNCE	757-9043
	SHUPE C F	757-9043
402	DOUGHTON MARION P	757-8571
403	DYAK BRUCE A	439-2367 +
	SELIG JOHN W	439-1164 +
409	BOGGY JOHN	439-6654 +
410	XXXX	00
416	BROWN DONALD P	433-0289
423	WALWICK ROBT S	757-2055
502	WALWICK ROGER C	757-1271
506	XXXX	00
508	HOPPER ORVILLE W	757-3457
524	REYNAUD LANCE	433-6528 +
525	XXXX	00
540	PACHECO MANUEL J	439-1493 +
541	BENBOW CHRIS	757-4749 +
542	PENICHE ROGER A	433-6312 +
550	OLSON CLIFFORD	757-2858
551	MAJOR BETH L	757-2322
	MAJOR EVERETT A	757-2322
555	TOELLER E D	757-5974
567	XXXX	00
568	WELLS CLAUDE A	757-2428
570	XXXX	00
574	MARES STEVE	757-6709
577	KAUB PAUL E	757-1634
580	ANDREWS JOHN	439-4417 +
606 *	UTOTEM MARKETS 10	757-9707
608 *	TORTILLA FACTRY RST	439-6060
622	XXXX	00
628 *	RYANS TOPS N UPHOLS	757-7141
630	XXXX	00
634 *	HILLAMS CTRNG SRVC	757-5515 +
640	WOODARD PHIL	433-2027
646	XXXX	00
650 *	DOOSE LANDSCAPE	757-4350
656 *	WOODARD K R RLTY	757-4310
	WOODARD NELL SACHS	757-2844
660 *	JENKINS CABINET SHP	757-5654
NO #	WALWICK EARLE R	757-2239
	* 8 BUS	57 RES
		11 NEW



1813	XXXX	00
1833★	BOISE CASCADE CORP	757-8750
★	NURSERYLAND GRDN CT	757-9239
★	RUG DOCTOR RENTS	757-8750
★	WESTYS STORES	757-8750
1888★	CALIF ST HWY PATROL	757-1675
★	ST CA HWY PATROL	757-1675+
1906	BUILDING	
★	ALEXANDER M METHOD	433-8322+
★	ALL PRO REALTY INC	439-5800
★	AVCO FINANCIAL SRVC	439-1532+
★	BLACK WHALE LGHTG	757-9076
★	C I T FINANCIAL SRV	433-9713
★	CALIF EYECARE OFC	433-9401+
★	CALIFORNIA EYECARE	433-9401
★	CASA ESCROW SRV	439-1700
★	CENTURY 21 MLTSRVE	433-7121
★	CIT FINANCIAL	433-9713

OCEANSIDE BLVD	92054 CONT.
★ CIT FINANCIAL SERVS	433-9713+
★ GLADSTONE H SH MEN	433-3391
★ GRANTREE FURNITURE	433-5551
★ HAMMOND STUDIOS	433-8322
★ LA Z BOY SHOPPE	439-0420
★ LAZY BOY SHOPPE	439-0420
★ MAXWELL MOORE SOFA	439-2110
★ MORRIS PLAN CO CALF	433-0811
★ PET ARK	757-9431
★ PETS ARK	757-9431
★ SPARKS AUTO PARTS	433-7161
★ TIFFANY ROOM BTY	433-2333
F★ CENTURY 21	433-7121
Q★ VENUS DE MILO SALON	439-2880+
1906	
1910★ OCEANSID LIQUOR STR	757-7579
B★ BUON GUSTO ITLN DEL	757-1415
C★ TAYLOR RENTAL CTR	757-0122+
D★ RED DRAGON THE	757-1484
F★ HIDE A WAY LOUNGE	439-1886
1912	XXXX
1920★ RYDER TRUCK RENTAL	433-4950
★ TAYLOR RENTAL CENTR	757-2005
1940★ 1ST FDRL SVNGS&LOAN	433-2851+
1977★ EXECU SYSTEMS REALT	757-2000+
1979★ RED CLIPPER BARBER	757-9093+
1985★ RED ROOSTER THE	757-8383
1990★ MIKES ARCO SERVICE	757-1151
1991★ FOOD MART	757-1740
★ FOOD MART GROCERY DP	757-2050+
★ HILLAMS FOOD&CATRNG	757-2050
2001★ KENNEDYS TEXACO	757-1540
2002★ AGRI CHEMICAL&SPPLY	757-1840
2010★ VALLEY RADIATOR	433-2297+
★ VALLEY TRUCK REPAIR	433-2297+
2015A★ ADMIRAL GLASS	439-6051+
B★ VERSAFORM	757-4100+
2017★ BUCKLES UNLIMITED	439-5110+
★ IVYS CRAFTS	757-1429
★ PEEJAY CO	433-5235+
★ PJ CO	433-5235+
★ THE IVYS CRAFTS&CRM	757-1429
B★ LINDAS MEXICAN FOOD	757-9250+
B★ LINDAS TORTILLAS	439-6080+
2020★ A P BUILDERS	433-3404
★ KLEIN WILLIAM CO	439-1760
★ NASLAND ENGINEERING	439-3313
★ TRANSPAC ELECTRIC	439-1750
2021★ PACFC BRAKE&AUTOMTV	439-0220+
2022	XXXX
2024	TUFTS TALMADGE
★ N CNTY WELDING SCHL	433-0482+
2025★ FANTACIA	757-5783+
2026★ FLICKERING IMAGES	439-0120+
2028★ CELU SHIELD	439-6038+
★ EMPIRE INSULATION	439-6030+
★ MN CNTY RECYCLING	439-6162+



102 COOK MARY 757-6493  
 107 XXXX 00  
 111 ESPEJO FELIX A 757-0061  
 114 COTTON WALTER S 757-3238  
 127 OCONNELL M H 757-2547  
 131 XXXX 00  
 136 XXXX 00  
 142 BROWN JESS C 757-2435  
 143 CHRIST CLARENCE C 757-3307+  
 201 HARTLEY M W 757-2404  
 PARKER F 433-3552+  
 202 MCBRIDE L E 757-2436  
 212 ZILLMAN DONALD G 757-1825  
 214 MOISAN DAVIO A 757-1673  
 238 WESSEL NEAL M 757-3575  
 312 YOSHIMURA CHAS 757-1153  
 316 MCINTOSH CAROL 757-6277 3  
 320 MACLENNAN RODERICK 757-4332  
 324 ALLEN RICHARD A 757-2335  
 328 BRINN DONNA R MRS 757-6841 1  
 ROUSE HARRY A 757-2260  
 339 POWERS GARY 757-4974 2  
 401 1/2 SHUPE C F 757-9043 2  
 402 DOUGHTON MARION P 757-6571 2  
 403 COSTELLO NANCY N 757-4768 1  
 409 ALEXANDER MARION 757-9564 3  
 410 XXXX 00  
 416 LAMOTTE BEN T 757-0597 4  
 423 WALWICK ROBT S 757-2055  
 502 WALWICK ROGER C 757-1271  
 506 MENDOZA ANITA 757-3098+5  
 MENDOZA RAMON 757-3098+5  
 508 HOPPER ORVILLE W 757-3457  
 524 NJIA L C 757-3057 1  
 526 XXXX 00  
 540\*CUSTOM PAINTING 757-3007 4  
 OMCZARZAK ALBERT P 433-3097+5  
 OMCZARZAK SHIRLEY 433-3097+5  
 541 XXXX 00  
 542 XXXX 00  
 550 OLSON CLIFFORD 757-2858  
 551 MAJOR BETH L 757-2322  
 MAJOR EVERETT A 757-2322  
 555 TOELLER E O 757-5974 1  
 567 RAMSAY LIZZ 433-3775+5  
 568 WELLS CLAUDE A 757-2428 2  
 570 GUITRON STEPHEN M 757-6444 0  
 574 MARES STEVE 757-6709 1  
 577 KAUB PAUL E 757-1634  
 RIVERA ALFREDO 757-8360+5  
 580 CONSTABLE JACK A 433-4362+5  
 600\*UTOTEN MARKETS 757-9707 3  
 608\*BALISTRIERIS GROTTTO 757-8988 4  
 BLUE GROTTTO 757-8988 4  
 622 XXXX 00  
 628\*DOUG PARRISH TOPS 757-7141 2  
 \*TOPS N UPHOLSTERY 757-7141+5  
 630 XXXX 00  
 634 XXXX 00  
 640\*DOOSE ENTERPRS CNTRC 757-4350  
 650 XXXX 00  
 656\*MOOGARD K R REALTY 757-4310  
 660\*JENKINS CABINET SHPT 757-5654 4  
 1307 WEESE ROBT A 757-0851 1  
 NO 8 WALWICK EARLE R 757-2239  
 \* 8 BUS 57 RES 10 NEW

1813 XXXX 00  
 1833\*HAPPY HAMMER STORES 757-8750  
 \*NURSERYLAND OCNSDE 757-9239  
 \*SOUTHCO CNSTRCTN CO 433-2190+  
 \*ST MALO LUMBER CO 757-8750  
 1888\*CALIF ST GENRL SVS 722-5412  
 \*CALIF ST HWY PATROL 757-1675  
 1906 XXXX 00  
 1910\*BERYLS HAIR FASHION 757-1475  
 \*OCEANSIDE LIQR STR 757-7579  
 B\*MUSTARD SEED THE 757-1415  
 C\*KYOTO GIFT&FOOD 757-5456  
 D\*RED DRAGON THE 757-1484  
 F\*HIDEAWAY 757-9753  
 1912 XXXX 00  
 1920\*RYDER TRUCK RENTAL 757-3460+  
 \*TAYLOR RENTAL CENTR 757-2005  
 1977\*HUGHES JOEL C RLTY 757-7020  
 1979\*RED CLIPPER BARBER 433-1161+  
 1985\*RED ROOSTER THE 757-9818  
 1990\*MIKES ARCO SERVICE 757-1151  
 1991\*DAVES FREEZER FOOD 757-1740  
 \*DAVES MEATS 757-1740+  
 \*FOOD MART GROCERY 757-2050  
 \*FOOD MART MEAT 757-1740  
 2001\*KENNEDYS TEXACO 757-1540  
 2002\*AGRI CHEMICAL&SPPLY 757-1840  
 2010\*AVOCADO EXPRESS 757-3687  
 \*TRI CITY TRUCKING 757-1222  
 2020\*HUGHES AIRCRAFT CO 757-1200  
 \*HUGHES ARCRFT CR UN 757-1730  
 2021 XXXX 00



102\*MURPHY HARRY SIGNS 757-1636  
 107 HULL EDW FRANK CDR 757-2624  
 111 ESPEJO FELIX A 757-0061  
 114 COTTON WALTER S 757-3238+  
 127 OCONNELL M H 757-2547  
 136 FLORY PHILIP L 757-3223  
 142 BROWN JESS C 757-2435  
 201 HARTLEY H W 757-2464  
 202 MCBRIDE L F 757-2436  
 212 ZILLMAN DONALD G 757-1825  
 214 MOISAN DAVID A 757-1673  
 238 WESSEL NEAL M 757-3575  
 312 YOSHIMURA CHAS 757-1153  
 316 VAUGHN DONALD G 757-3555  
 320 MACLENNAN RODERICK 757-4332  
 324 ALLEN RICHARD A 757-2335  
 328 ROUSE HARRY A 757-2260  
 339 LAVIS DEAN MRS 757-2428+  
     WELLS CLAUDE A 757-2428  
 402 CLAYBORN LEO 757-1817+  
 403 BURGER DONALD D 757-2656  
 409 WICKERSHAM BILL 757-1278+

410 NAQUIN ELDON P 757-4998+  
     NAQUIN GLORIA 757-4998+  
 423 WALWICK ROBT S 757-2055  
 502 WALWICK ROGER C 757-1271  
 506 BETANCOURT JESUS J 757-4472+  
 508 HOPPER ORVILLE W 757-3457  
 524 GEIGER JAS R 757-3057+  
 526 NEMFTZ JEWELL 757-1481+  
 540 HAYDEN H D 757-1353  
 541 LEWTHWAITE ROBT MRS 757-6261+  
 542 LEFLER ALAN 757-5186+  
 550 OLSON CLIFFORD 757-2858  
 551 MAJOR BETH L 757-2322  
     MAJOR EVERETT A 757-2322  
 555 MAJOR ELISABETH 757-1750  
 570 GUITRON STEPHEN M 757-4444+  
 574 AVINA R J JR 757-2071  
 577 KAUB PAUL E 757-1634  
 580 SEYFRIED F C 757-4387  
 622 REYNOLDS D E 757-5840+  
 630\*JOURNAL INTERIORS 757-5310  
 634\*TRI CITY STRIPING 757-7366+  
 646\*ODDSE ENTRPRS CNTRC 757-4350  
 650 RUCK HAROLD 757-3098+  
 656\*WOODDARD K R REALTY 757-4310  
 1307 WEFSE ROBT A 722-8534  
 NO # WALWICK EARLE R 757-2239  
     \* 5 BUS 44 RFS 15 NEW



1708\*KENT DRY CLEANERS 757-9481+0  
1888\*CALIF ST GENRL SVS 722-5412+0  
\*CALIF ST HWY PATROL 757-1675+0  
\*HIGHWAY PATROL 757-1675+0

1906\*CARNATION CO 757-2535  
1910 BOULEVARD BTY SLN 757-1475+0  
\*KYOTO GIFT FOOD 757-5456+0  
\*OCNSDE LIQUOR STORE 757-7579+0  
B\*MUSTARD SEED THE 757-1415+0  
C\*RED DRAGON THE 757-1484+0  
1912\*HIDEAWAY 757-9753+0  
1985\*RED ROOSTER THE 757-4466  
1990\*MIKES RICHFIELD SV 757-1151  
1991\*FOOD MART GROCERY 757-2050  
\*FOOD MART MEAT 757-1740  
2001\*KENNEDYS TEXACO 757-1540  
2002\*AGRI CHEMICALS SPPLY 757-1840  
2010\*TRI CITY TRUCKING 757-1222  
2020\*HUGHES AIRCRAFT CO 757-1200+  
\*HUGHES ARCRAFT CR UN 757-1730  
2021 ARMGARTH ELISABETH 722-7922+  
2010\*ARMGARTH ELISABETH 722-7922+





# FIRE INSURANCE MAPS

**Project Property:** Ocean Creek Town Center Phase I ESA  
Ocean Creek Town Center  
Oceanside CA 92054

**Requested By:** 12085.003

**Order No:** 20190813167

**Date Completed:** August 14, 2019

---

Please note that no information was found for your site or adjacent properties.



## Property Information

Order Number:	20190813167p
Date Completed:	August 13, 2019
Project Number:	12085.003
Project Property:	Ocean Creek Town Center Phase I ESA Ocean Creek Town Center Oceanside CA 92054
Coordinates:	
Latitude:	33.19317513
Longitude:	-117.35420459
UTM Northing:	3672758.55987 Meters
UTM Easting:	466983.89127 Meters
UTM Zone:	UTM Zone 11S
Elevation:	38.83 ft
Slope Direction:	N

Topographic Information.....	2
Hydrologic Information.....	4
Geologic Information.....	7
Soil Information.....	9
Wells and Additional Sources.....	17
Summary.....	18
Detail Report.....	19
Radon Information.....	24
Appendix.....	25
Liability Notice.....	27

The ERIS **Physical Setting Report - PSR** provides comprehensive information about the physical setting around a site and includes a complete overview of topography and surface topology, in addition to hydrologic, geologic and soil characteristics. The location and detailed attributes of oil and gas wells, water wells, public water systems and radon are also included for review.

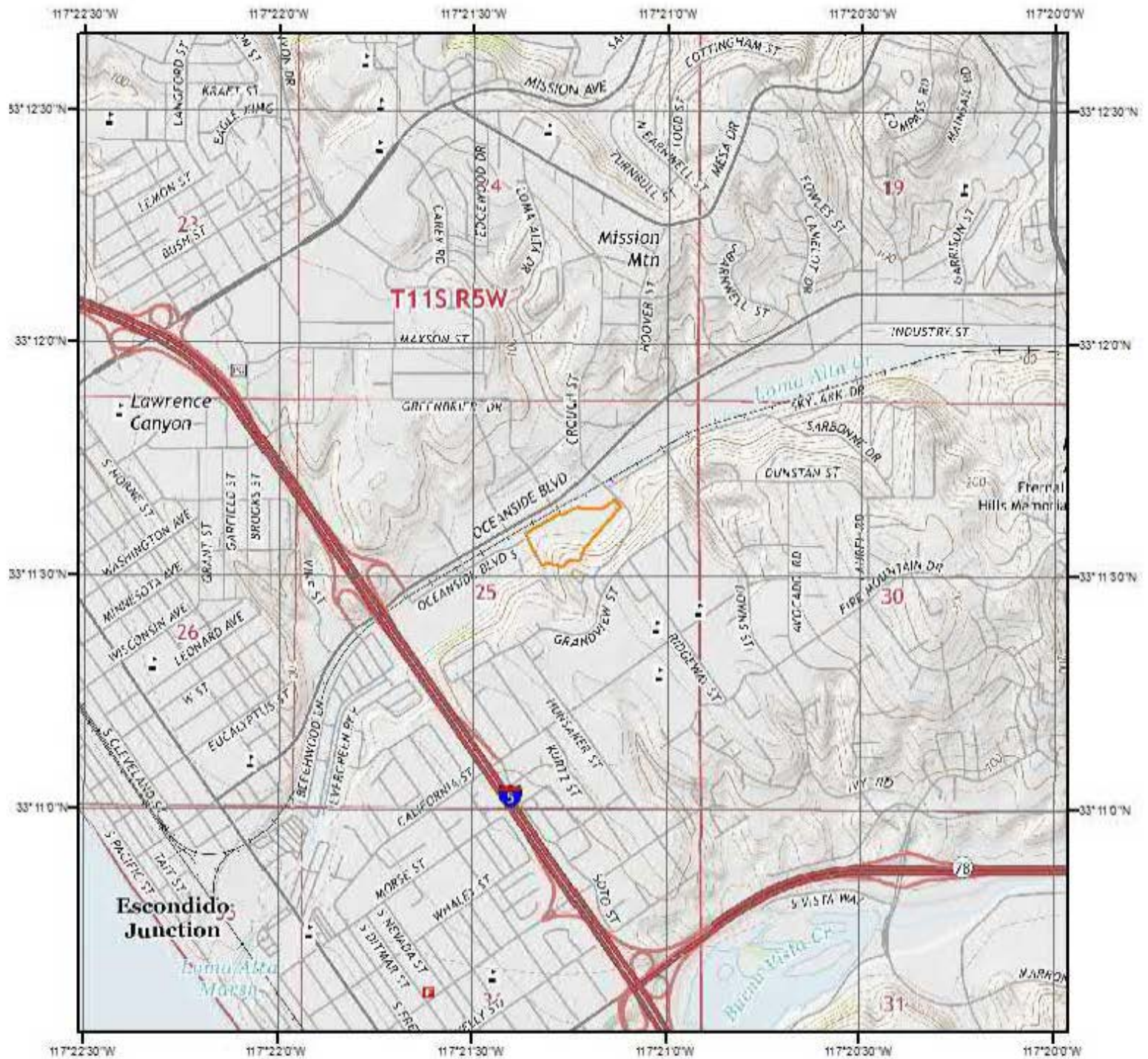
The compilation of both physical characteristics of a site and additional attribute data is useful in assessing the impact of migration of contaminants and subsequent impact on soils and groundwater.

### Disclaimer

This Report does not provide a full environmental evaluation for the site or adjacent properties. Please see the terms and disclaimer at the end of the Report for greater detail.



## Topographic Information



**Current USGS Topo**



**Quadrangle(s): San Luis Rey, CA**

**Source: USGS 7.5 Minute Topographic Map**



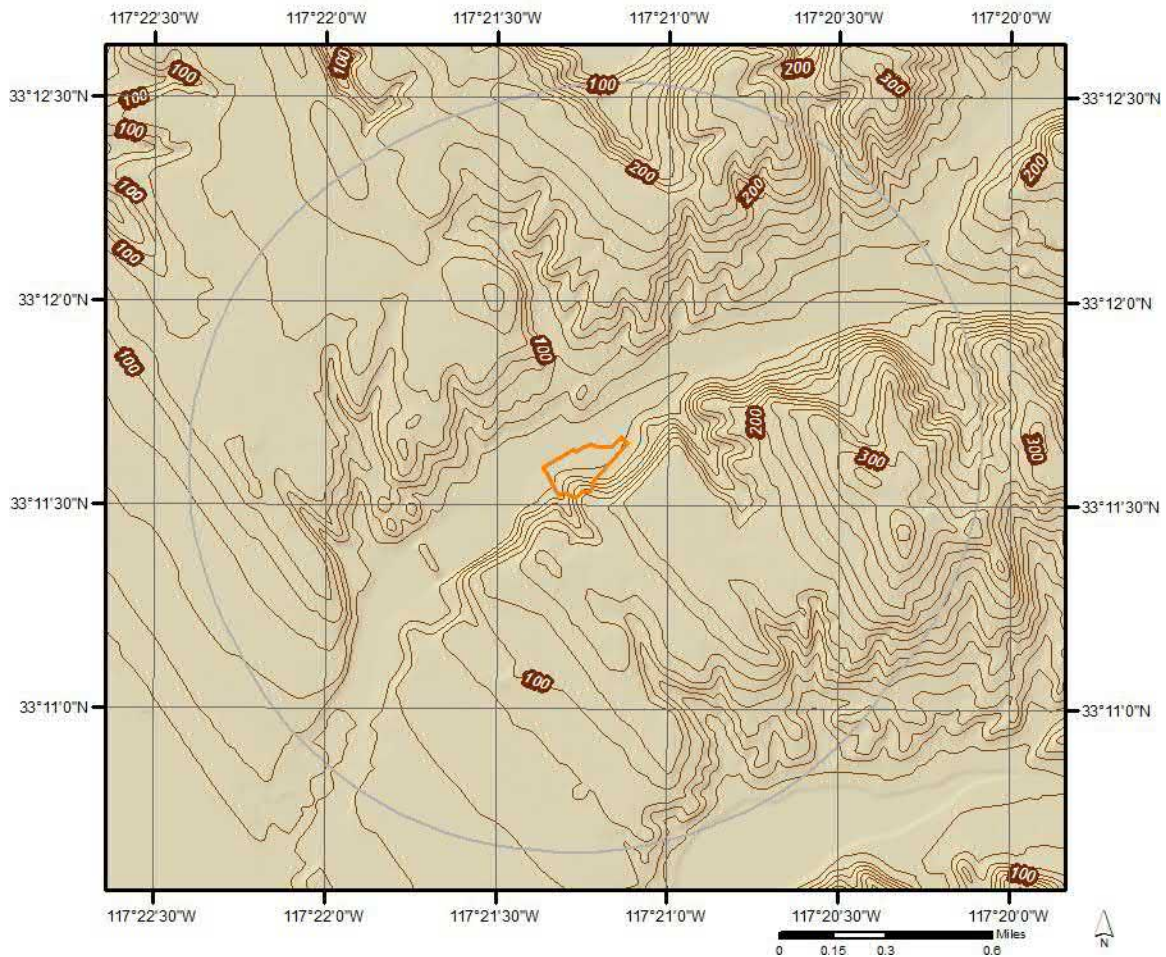


## Topographic Information

The previous topographic map(s) are created by seamlessly merging and cutting current USGS topographic data. Below are shaded relief map(s), derived from USGS elevation data to show surrounding topography in further detail.

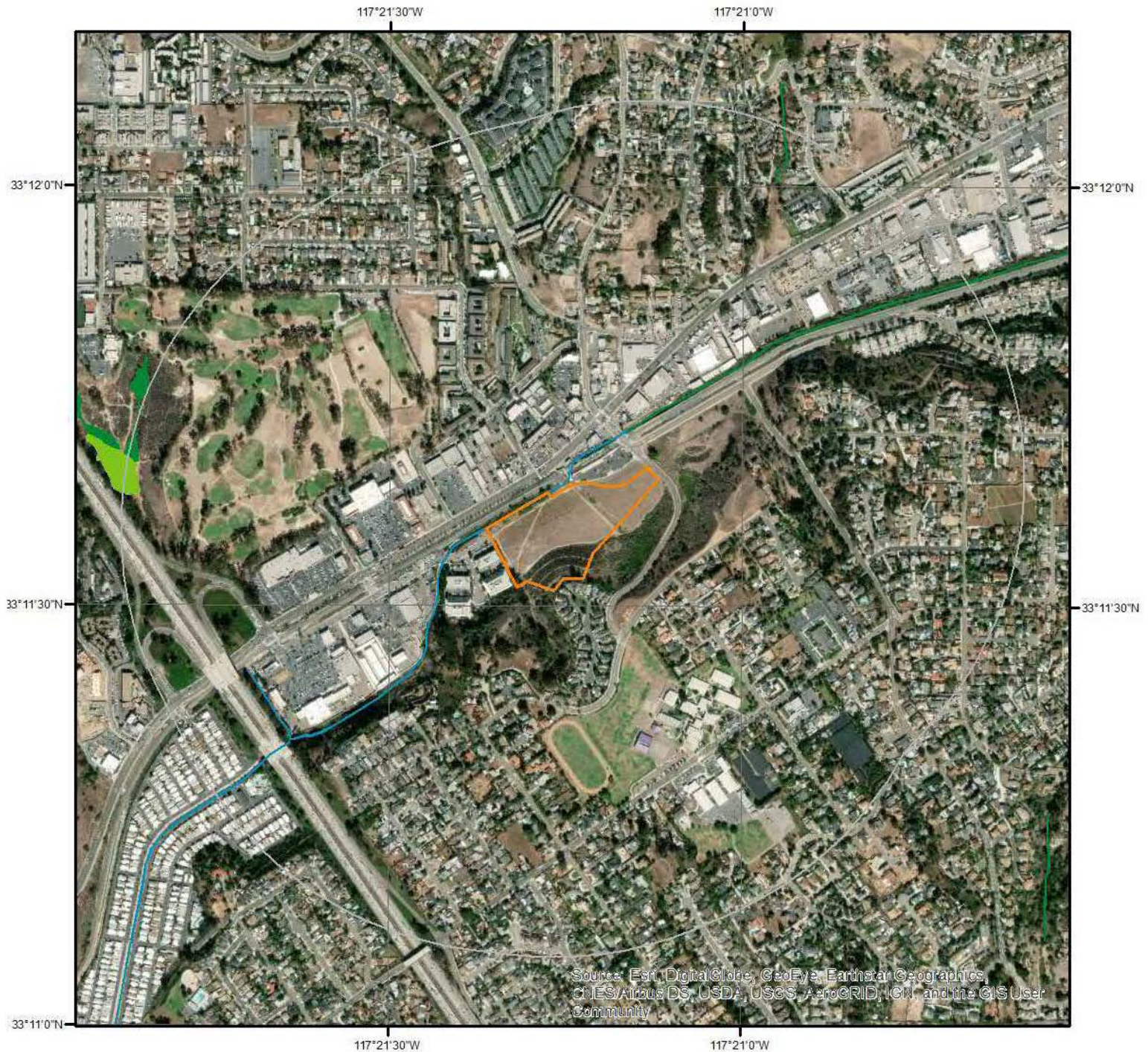
Topographic information at project property:

Elevation: 38.83 ft  
Slope Direction: N





# Hydrologic Information



## Wetland

0 0.075 0.15 0.3 Miles



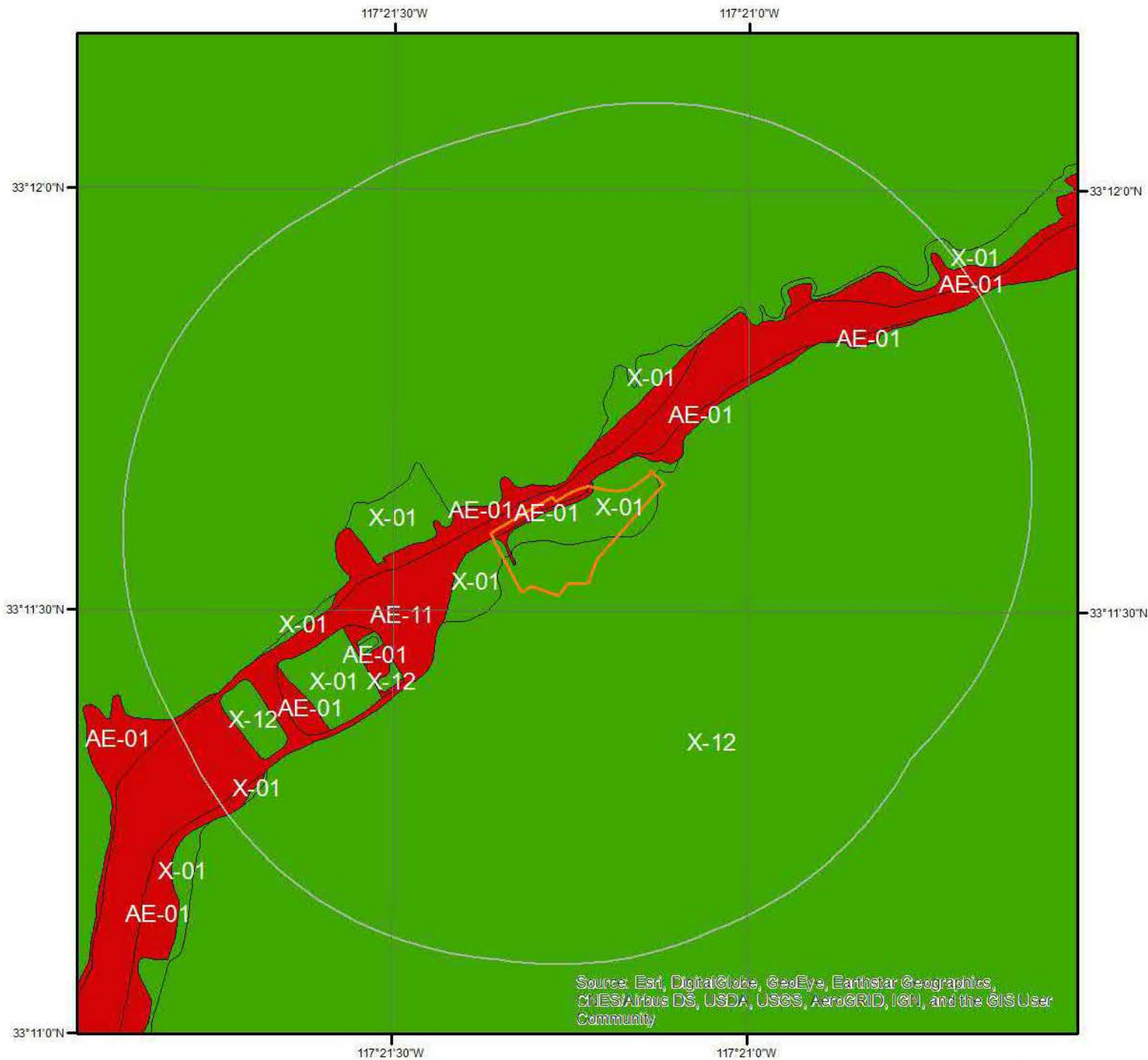
This map shows wetland existence using data from US Fish & Wildlife. Data coverage is shown to the right. Gray indicates no data available in the area.

- Estuarine and Marine Deepwater
- Estuarine and Marine Wetland
- Freshwater Emergent Wetland
- Freshwater Forested/Shrub Wetland

- Freshwater Pond
- Lake
- Other
- Riverine







## Flood Hazard Zones

This map shows FEMA flood hazard zones. FIRM panels are shown to the right, and blank indicates no data is available.

A	AO	X
A99	V	OPEN WATER
AE	VE	NOT POPULATED
AH	D	AREA NOT INCLUDED

0 0.125 0.25 Miles



## Hydrologic Information

The Wetland Type map shows wetland existence overlaid on an aerial imagery. The Flood Hazard Zones map shows FEMA flood hazard zones overlaid on an aerial imagery. Relevant FIRM panels and detailed zone information is provided below.

---

Available FIRM Panels in area:	06073C0754H(effective:2012-05-16) 06073C0753H(effective:2012-05-16) 06073C0761G(effective:2012-05-16)
--------------------------------	--

---

### Flood Zone AE-01

Zone:	AE
Zone subtype:	

---

### Flood Zone AE-11

Zone:	AE
Zone subtype:	FLOODWAY

---

### Flood Zone X-01

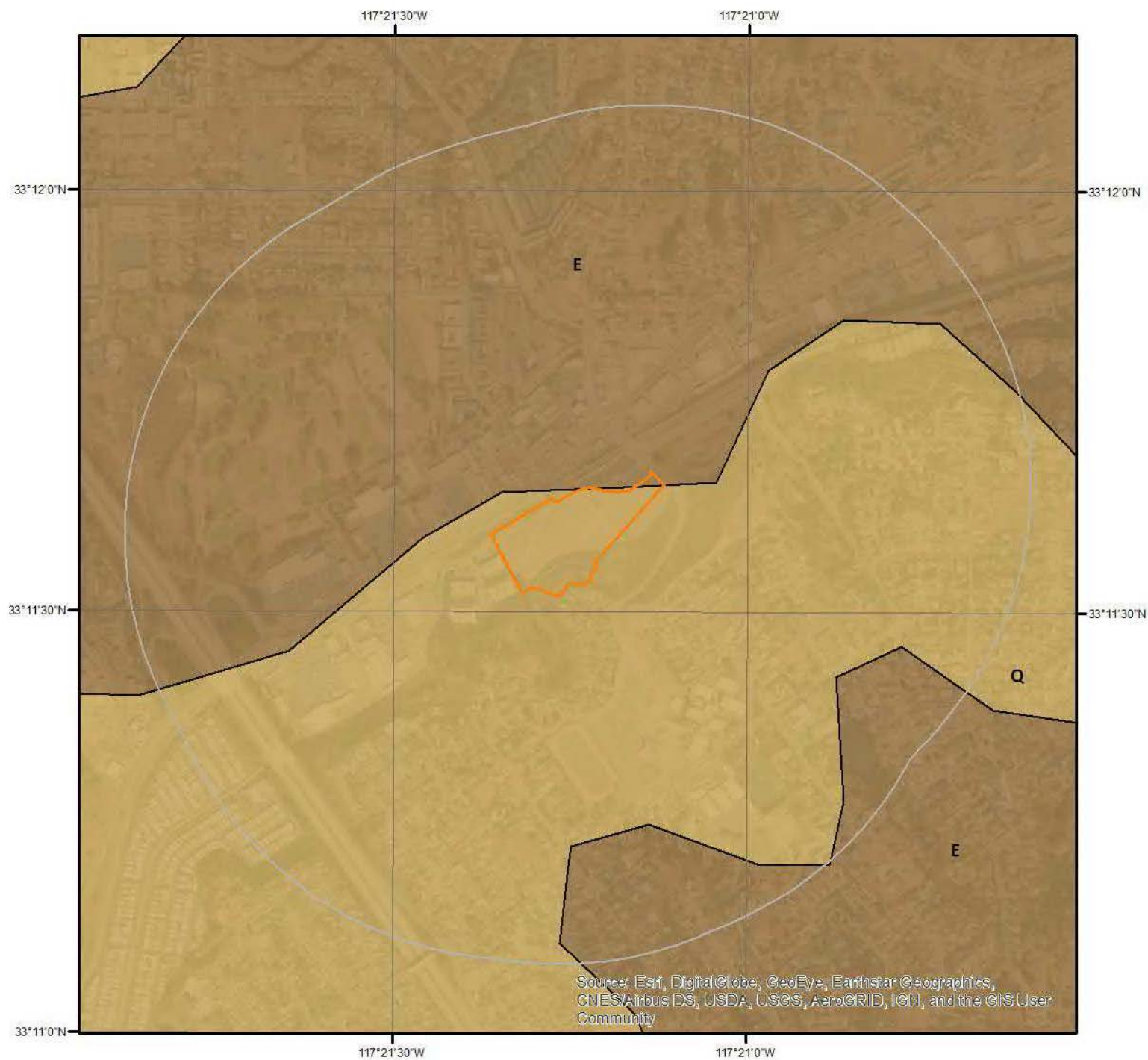
Zone:	X
Zone subtype:	0.2 PCT ANNUAL CHANCE FLOOD HAZARD

---

### Flood Zone X-12

Zone:	X
Zone subtype:	AREA OF MINIMAL FLOOD HAZARD

**Geologic Information**



**Geologic Units**

This maps shows geologic units in the area. Please refer to the report for detailed descriptions.





## Geologic Information

The previous page shows USGS geology information. Detailed information about each unit is provided below.

---

### Geologic Unit E

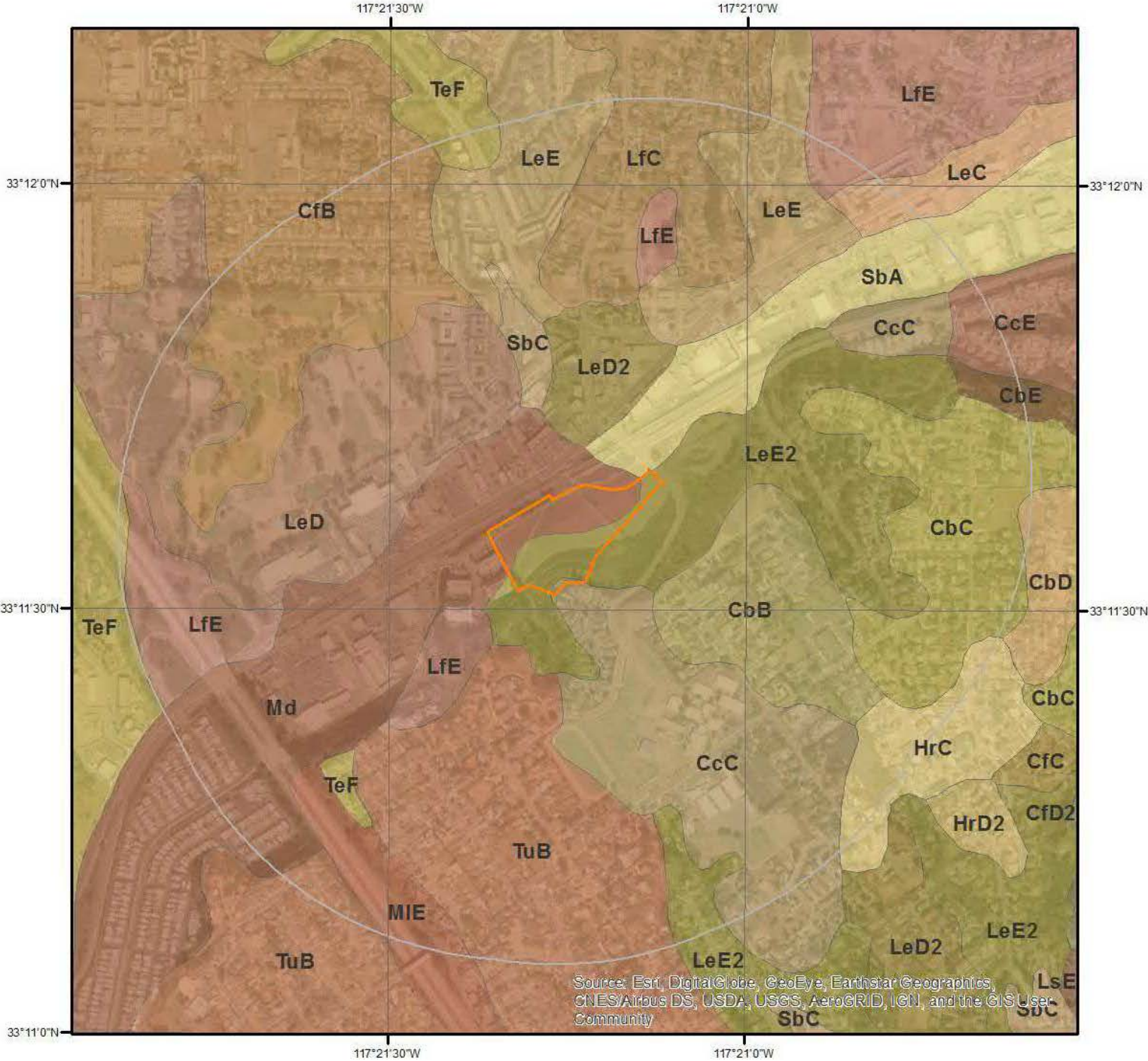
Unit Name:	Eocene marine rocks
Unit Age:	Paleocene to Oligocene
Primary Rock Type:	mudstone
Secondary Rock Type:	sandstone
Unit Description:	Shale, sandstone, conglomerate, and minor limestone; in part Oligocene and Paleocene.

---

### Geologic Unit Q

Unit Name:	Quaternary alluvium and marine deposits
Unit Age:	Pliocene to Holocene
Primary Rock Type:	alluvium
Secondary Rock Type:	terrace
Unit Description:	Alluvium, lake, playa, and terrace deposits; unconsolidated and semi-consolidated. Mostly nonmarine, but includes marine deposits near the coast.

Soil Information



SSURGO Soils



This maps shows SSURGO soil units around the target property. Please refer to the report for detailed soil descriptions.



## Soil Information

The previous page shows a soil map using SSURGO data from USDA Natural Resources Conservation Service. Detailed information about each unit is provided below.

---

### Map Unit CbB

Map Unit Name:	Carlsbad gravelly loamy sand, 2 to 5 percent slopes
Bedrock Depth - Min:	null
Watertable Depth - Annual Min:	null
Drainage Class - Dominant:	Moderately well drained
Hydrologic Group - Dominant:	B - Soils in this group have moderately low runoff potential when thoroughly wet. Water transmission through the soil is unimpeded.
Major components are printed below	
Carlsbad(85%)	
horizon H1(0cm to 53cm)	Gravelly loamy sand
horizon H2(53cm to 91cm)	Loamy sand
horizon H3(91cm to 127cm)	Indurated

---

### Map Unit CbC

Map Unit Name:	Carlsbad gravelly loamy sand, 5 to 9 percent slopes
Bedrock Depth - Min:	null
Watertable Depth - Annual Min:	null
Drainage Class - Dominant:	Moderately well drained
Hydrologic Group - Dominant:	B - Soils in this group have moderately low runoff potential when thoroughly wet. Water transmission through the soil is unimpeded.
Major components are printed below	
Carlsbad(85%)	
horizon H1(0cm to 53cm)	Gravelly loamy sand
horizon H2(53cm to 99cm)	Loamy sand
horizon H3(99cm to 127cm)	Indurated

---

### Map Unit CbD

Map Unit Name:	Carlsbad gravelly loamy sand, 9 to 15 percent slopes
Bedrock Depth - Min:	null
Watertable Depth - Annual Min:	null
Drainage Class - Dominant:	Moderately well drained
Hydrologic Group - Dominant:	B - Soils in this group have moderately low runoff potential when thoroughly wet. Water transmission through the soil is unimpeded.
Major components are printed below	
Carlsbad(85%)	
horizon H1(0cm to 53cm)	Gravelly loamy sand
horizon H2(53cm to 84cm)	Loamy sand
horizon H3(84cm to 127cm)	Indurated

---

### Map Unit CbE

## Soil Information

Map Unit Name:	Carlsbad gravelly loamy sand, 15 to 30 percent slopes
Bedrock Depth - Min:	null
Watertable Depth - Annual Min:	null
Drainage Class - Dominant:	Moderately well drained
Hydrologic Group - Dominant:	B - Soils in this group have moderately low runoff potential when thoroughly wet. Water transmission through the soil is unimpeded.
Major components are printed below	
Carlsbad(85%)	
horizon H1(0cm to 53cm)	Gravelly loamy sand
horizon H2(53cm to 71cm)	Loamy sand
horizon H3(71cm to 107cm)	Indurated

---

### Map Unit CcC

Map Unit Name:	Carlsbad-Urban land complex, 2 to 9 percent slopes
Bedrock Depth - Min:	null
Watertable Depth - Annual Min:	null
Drainage Class - Dominant:	Moderately well drained
Hydrologic Group - Dominant:	B - Soils in this group have moderately low runoff potential when thoroughly wet. Water transmission through the soil is unimpeded.
Major components are printed below	
Carlsbad(50%)	
horizon H1(0cm to 53cm)	Gravelly loamy sand
horizon H2(53cm to 99cm)	Loamy sand
horizon H3(99cm to 127cm)	Indurated
Urban land(30%)	
horizon H1(0cm to 15cm)	Variable

---

### Map Unit CcE

Map Unit Name:	Carlsbad-Urban land complex, 9 to 30 percent slopes
Bedrock Depth - Min:	null
Watertable Depth - Annual Min:	null
Drainage Class - Dominant:	Moderately well drained
Hydrologic Group - Dominant:	B - Soils in this group have moderately low runoff potential when thoroughly wet. Water transmission through the soil is unimpeded.
Major components are printed below	
Carlsbad(50%)	
horizon H1(0cm to 53cm)	Gravelly loamy sand
horizon H2(53cm to 99cm)	Loamy sand
horizon H3(99cm to 127cm)	Indurated
Urban land(30%)	
horizon H1(0cm to 15cm)	Variable

---

### Map Unit CfB

Map Unit Name:	Chesterton fine sandy loam, 2 to 5 percent slopes
Bedrock Depth - Min:	null
Watertable Depth - Annual Min:	null

## Soil Information

Drainage Class - Dominant:	Moderately well drained
Hydrologic Group - Dominant:	D - Soils in this group have high runoff potential when thoroughly wet. Water movement through the soil is restricted or very restricted.
Major components are printed below	
Chesterton(85%)	
horizon H1(0cm to 48cm)	Fine sandy loam
horizon H2(48cm to 86cm)	Sandy clay
horizon H3(86cm to 152cm)	Indurated

---

### Map Unit HrC

Map Unit Name:	Huerhuero loam, 2 to 9 percent slopes
Bedrock Depth - Min:	null
Watertable Depth - Annual Min:	null
Drainage Class - Dominant:	Moderately well drained
Hydrologic Group - Dominant:	D - Soils in this group have high runoff potential when thoroughly wet. Water movement through the soil is restricted or very restricted.
Major components are printed below	
Huerhuero(85%)	
horizon H1(0cm to 30cm)	Loam
horizon H2(30cm to 140cm)	Clay
horizon H2(30cm to 140cm)	Clay loam
horizon H3(140cm to 183cm)	Stratified sand to sandy loam

---

### Map Unit LeC

Map Unit Name:	Las Flores loamy fine sand, 2 to 9 percent slopes
Bedrock Depth - Min:	122cm
Watertable Depth - Annual Min:	null
Drainage Class - Dominant:	Moderately well drained
Hydrologic Group - Dominant:	D - Soils in this group have high runoff potential when thoroughly wet. Water movement through the soil is restricted or very restricted.
Major components are printed below	
Las Flores(85%)	
horizon H1(0cm to 51cm)	Loamy fine sand
horizon H2(51cm to 76cm)	Clay
horizon H2(51cm to 76cm)	Sandy clay
horizon H3(76cm to 102cm)	Clay
horizon H3(76cm to 102cm)	Sandy clay
horizon H4(102cm to 122cm)	Loamy coarse sand
horizon H5(122cm to 132cm)	Weathered bedrock

---

### Map Unit LeD

Map Unit Name:	Las Flores loamy fine sand, 9 to 15 percent slopes
Bedrock Depth - Min:	122cm
Watertable Depth - Annual Min:	null
Drainage Class - Dominant:	Moderately well drained
Hydrologic Group - Dominant:	D - Soils in this group have high runoff potential when thoroughly wet. Water



## Soil Information

movement through the soil is restricted or very restricted.

Major components are printed below

Las Flores(85%)

horizon H1(0cm to 41cm)	Loamy fine sand
horizon H2(41cm to 71cm)	Clay
horizon H2(41cm to 71cm)	Sandy clay
horizon H3(71cm to 97cm)	Clay
horizon H3(71cm to 97cm)	Sandy clay
horizon H4(97cm to 122cm)	Loamy coarse sand
horizon H5(122cm to 132cm)	Weathered bedrock

---

### Map Unit LeD2

Map Unit Name:	Las Flores loamy fine sand, 9 to 15 percent slopes, ero ded
Bedrock Depth - Min:	122cm
Watertable Depth - Annual Min:	null
Drainage Class - Dominant:	Moderately well drained
Hydrologic Group - Dominant:	D - Soils in this group have high runoff potential when thoroughly wet. Water movement through the soil is restricted or very restricted.

Major components are printed below

Las Flores(85%)

horizon H1(0cm to 36cm)	Loamy fine sand
horizon H2(36cm to 56cm)	Clay
horizon H2(36cm to 56cm)	Sandy clay
horizon H3(56cm to 97cm)	Clay
horizon H3(56cm to 97cm)	Sandy clay
horizon H4(97cm to 122cm)	Loamy coarse sand
horizon H5(122cm to 132cm)	Weathered bedrock

---

### Map Unit LeE

Map Unit Name:	Las Flores loamy fine sand, 15 to 30 percent slopes
Bedrock Depth - Min:	122cm
Watertable Depth - Annual Min:	null
Drainage Class - Dominant:	Moderately well drained
Hydrologic Group - Dominant:	D - Soils in this group have high runoff potential when thoroughly wet. Water movement through the soil is restricted or very restricted.

Major components are printed below

Las Flores(85%)

horizon H1(0cm to 41cm)	Loamy fine sand
horizon H2(41cm to 71cm)	Clay
horizon H2(41cm to 71cm)	Sandy clay
horizon H3(71cm to 97cm)	Clay
horizon H3(71cm to 97cm)	Sandy clay
horizon H4(97cm to 122cm)	Loamy coarse sand
horizon H5(122cm to 132cm)	Weathered bedrock

## Soil Information

### Map Unit LeE2

Map Unit Name:	Las Flores loamy fine sand, 15 to 30 percent slopes, eroded
Bedrock Depth - Min:	122cm
Watertable Depth - Annual Min:	null
Drainage Class - Dominant:	Moderately well drained
Hydrologic Group - Dominant:	D - Soils in this group have high runoff potential when thoroughly wet. Water movement through the soil is restricted or very restricted.

Major components are printed below

#### Las Flores(85%)

horizon H1(0cm to 36cm)	Loamy fine sand
horizon H2(36cm to 56cm)	Clay
horizon H2(36cm to 56cm)	Sandy clay
horizon H3(56cm to 97cm)	Clay
horizon H3(56cm to 97cm)	Sandy clay
horizon H4(97cm to 122cm)	Loamy coarse sand
horizon H5(122cm to 132cm)	Weathered bedrock

### Map Unit LfC

Map Unit Name:	Las Flores-Urban land complex, 2 to 9 percent slopes
Bedrock Depth - Min:	122cm
Watertable Depth - Annual Min:	null
Drainage Class - Dominant:	Moderately well drained
Hydrologic Group - Dominant:	D - Soils in this group have high runoff potential when thoroughly wet. Water movement through the soil is restricted or very restricted.

Major components are printed below

#### Las Flores(50%)

horizon H1(0cm to 36cm)	Loamy fine sand
horizon H2(36cm to 56cm)	Clay
horizon H2(36cm to 56cm)	Sandy clay
horizon H3(56cm to 97cm)	Clay
horizon H3(56cm to 97cm)	Sandy clay
horizon H4(97cm to 122cm)	Loamy coarse sand
horizon H5(122cm to 132cm)	Weathered bedrock

#### Urban land(30%)

horizon H1(0cm to 15cm)	Variable
-------------------------	----------

### Map Unit LfE

Map Unit Name:	Las Flores-Urban land complex, 9 to 30 percent slopes
Bedrock Depth - Min:	122cm
Watertable Depth - Annual Min:	null
Drainage Class - Dominant:	Moderately well drained
Hydrologic Group - Dominant:	D - Soils in this group have high runoff potential when thoroughly wet. Water movement through the soil is restricted or very restricted.

Major components are printed below

#### Las Flores(50%)

horizon H1(0cm to 36cm)	Loamy fine sand
horizon H2(36cm to 56cm)	Clay

## Soil Information

horizon H2(36cm to 56cm)	Sandy clay
horizon H3(56cm to 97cm)	Clay
horizon H3(56cm to 97cm)	Sandy clay
horizon H4(97cm to 122cm)	Loamy coarse sand
horizon H5(122cm to 132cm)	Weathered bedrock
Urban land(30%)	
horizon H1(0cm to 15cm)	Variable

### Map Unit Md

Map Unit Name:	Made land
Bedrock Depth - Min:	null
Watertable Depth - Annual Min:	null
Drainage Class - Dominant:	null
Hydrologic Group - Dominant:	null
Major components are printed below	
Made land(100%)	
horizon H1(0cm to 15cm)	Variable

### Map Unit MIE

Map Unit Name:	Marina loamy coarse sand, 9 to 30 percent slopes
Bedrock Depth - Min:	null
Watertable Depth - Annual Min:	null
Drainage Class - Dominant:	Somewhat excessively drained
Hydrologic Group - Dominant:	B - Soils in this group have moderately low runoff potential when thoroughly wet. Water transmission through the soil is unimpeded.
Major components are printed below	
Marina(85%)	
horizon H1(0cm to 25cm)	Loamy coarse sand
horizon H2(25cm to 145cm)	Loamy coarse sand
horizon H2(25cm to 145cm)	Loamy sand
horizon H3(145cm to 152cm)	Coarse sand
horizon H3(145cm to 152cm)	Sand

### Map Unit SbA

Map Unit Name:	Salinas clay loam, 0 to 2 percent slopes, warm MAAT, MLRA 19
Bedrock Depth - Min:	null
Watertable Depth - Annual Min:	null
Drainage Class - Dominant:	Well drained
Hydrologic Group - Dominant:	C - Soils in this group have moderately high runoff potential when thoroughly wet. Water transmission through the soil is somewhat restricted.
Major components are printed below	
Salinas(85%)	
horizon Ap(0cm to 18cm)	Clay loam
horizon A(18cm to 56cm)	Clay loam
horizon C1(56cm to 81cm)	Clay loam

## Soil Information

horizon C2(81cm to 117cm)	Clay loam
horizon 2Ck1(117cm to 140cm)	Clay loam
horizon 2Ck2(140cm to 162cm)	Loam

### Map Unit SbC

Map Unit Name:	Salinas clay loam, 2 to 9 percent slopes
Bedrock Depth - Min:	null
Watertable Depth - Annual Min:	null
Drainage Class - Dominant:	Well drained
Hydrologic Group - Dominant:	C - Soils in this group have moderately high runoff potential when thoroughly wet. Water transmission through the soil is somewhat restricted.

Major components are printed below

Salinas(85%)

horizon H1(0cm to 56cm)	Clay loam
horizon H2(56cm to 117cm)	Clay
horizon H2(56cm to 117cm)	Clay loam
horizon H3(117cm to 163cm)	Clay loam
horizon H3(117cm to 163cm)	Loam

### Map Unit TeF

Map Unit Name:	Terrace escarpments
Bedrock Depth - Min:	null
Watertable Depth - Annual Min:	null
Drainage Class - Dominant:	null
Hydrologic Group - Dominant:	null

Major components are printed below

Terrace escarpments(100%)

horizon H1(0cm to 152cm)	Variable
--------------------------	----------

### Map Unit TuB

Map Unit Name:	Tujunga sand, 0 to 5 percent slopes
Bedrock Depth - Min:	null
Watertable Depth - Annual Min:	null
Drainage Class - Dominant:	Somewhat excessively drained
Hydrologic Group - Dominant:	A - Soils in this group have low runoff potential when thoroughly wet. Water is transmitted freely through the soil.


Major components are printed below

Tujunga(85%)

horizon H1(0cm to 36cm)	Sand
horizon H2(36cm to 86cm)	Fine sand
horizon H2(36cm to 86cm)	Loamy sand
horizon H2(36cm to 86cm)	Sand
horizon H3(86cm to 152cm)	Stratified gravelly sand to gravelly loamy sand

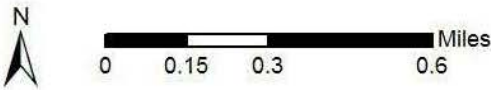


# Wells and Additional Sources



## Wells & Additional Sources

- ▲ Sites with Higher Elevation
- Sites with Same Elevation
- ▼ Sites with Lower Elevation
- Sites with Unknown Elevation





## Wells and Additional Sources Summary

### Federal Sources

#### Public Water Systems Violations and Enforcement Data

Map Key	PWS ID	Distance (ft)	Direction
1	CA3701785	1,235.18	NE

#### Safe Drinking Water Information System (SDWIS)

Map Key	PWS ID	Distance (ft)	Direction
1	CA3701785	1,235.18	NE
1	CA3701785	1,235.18	NE

#### USGS National Water Information System

Map Key	Monitoring Loc Identifier	Distance (ft)	Direction
2	USGS-331217117211601	3,860.83	N

### State Sources

#### Oil and Gas Wells

Map Key	API No	Distance (ft)	Direction
4	0407300037	4,488.84	N

#### Public Water Supply Wells

Map Key	ID	Distance (ft)	Direction
	No records found		

#### Water Wells

Map Key	Site Code	Distance (ft)	Direction
3	332048N1173562W001	3,930.64	N

#### Well Investigation Program Case List

Map Key	ID	Distance (ft)	Direction
	No records found		

## Wells and Additional Sources Detail Report

### Public Water Systems Violations and Enforcement Data

Map Key	Direction	Distance (mi)	Distance (ft)	Elevation (ft)	DB
1	NE	0.23	1,235.18	54.03	PWSV

Address Line 2: 2141 OCEANSIDE BLVD  
State Code: CA  
Zip Code: 92054  
City Name: OCEANSIDE  
Address Line 1: ALICA ENGEL  
PWS ID: CA3701785  
PWS Type Code: CWS  
PWS Type Description: Community Water System  
Primary Source Code: GW  
Primary Source Desc: Groundwater  
PWS Activity Code: I  
PWS Activity Description: Inactive  
PWS Deactivation Date: 13/07/2001  
Phone Number:

--Details--

Population Served Count: 48  
City Served:  
County Served:  
State Served: CA  
Zip Code Served:

### Safe Drinking Water Information System (SDWIS)

Map Key	Direction	Distance (mi)	Distance (ft)	Elevation (ft)	DB
1	NE	0.23	1,235.18	54.03	SDWIS

PWS ID:	CA3701785	Pop Cat 11:	<=100
Facility ID:	1	Pop Cat 11 Cd:	1
Facility Name:	WELL 01 - INACTIVE	Pop Cat 2:	<10,000
EPA Region Code:	09	Pop Cat 2 Cd:	1
EPA Region:	Region 9	Pop Cat 3:	<=3300
Season Begin Date:	-	Pop Cat 3 Cd:	1
Season End Date:	-	Pop Cat 4:	<10K
Deactivation Date:	13-JUL-01	Pop Cat 4 Cd:	1
Fac Deactivtn Dt:	01-JUL-01	Pop Cat 5:	<=500
First Rptd Dt:	22-MAR-79	Pop Cat 5 Cd:	1
Last Rptd Date:	02-JUN-14	ORG Name:	-
Primacy Agency:	California	Admin Name:	-
Is Source Ind:	Yes	Phone No:	-
Facility Type Cd:	WL	Phone Ext No:	-

## Wells and Additional Sources Detail Report

Facility Type Desc:	Well	Alt Phone No:	-
Activity Status Cd:	I	Fax No:	-
Activity Status:	Inactive	Email Addr:	-
Availability Code:	O	Avlblty Desc:	Other
Water Type Code:	GW	Wtr Tp Desc:	Ground water
DBPR Schd Ctg Cd:	-	DBPR Schd Ctg:	-
Facility Activity Cd:	I	Fac Activity:	Inactive
Filtrtn Status Cd:	-	Filt Stat Desc:	-
GW or SW Code:	GW	GW or SS:	Groundwater
LT2 Sch Ctgry Cd:	-	LT2 Sched Ctg:	-
Owner Type Code:	P	Owner Type:	Private
PWS Type Code:	CWS	PWS Type:	Community water system
Primcy Agency Cd:	CA	Primacy Type:	State
Primary Source Cd:	GW	Primary Srce:	Ground water
Seller Treatmnt Cd:	-	Seller Trt Dsc:	-
Submsn Status Cd:	Y	Sub Stat Dsc:	Reported and accepted
Subms Sts Cd Vio:	Y	Pop Srvd Cnt:	48
Is Grant Eligible:	No	Srv Cnctn Cnt:	14
Outstndng Perfrm:	-	Seller PWSID:	-
Outstndng Perf Dt:	-	Sllr PWS Nm:	-
Schl or Dycare:	No	CDS ID:	-
Source Treated Ind:	U	Country Code:	US
Src Wtr Protected:	-	Cntry Nm BTP:	-
Src Wtr Prot Dt:	-	State Code:	CA
NPM Candidate:	No	State Fac ID:	-
Is Wholesaler:	No	Sub Quarter:	1
Submission Year:	2016	Validity Ind:	Yes
Submission Yr Qtr:	2016Q1		

--Details--

Treatment ID:	-
Treatment Process Code:	-
Treatment Process:	-
Treatment Objective Code:	-
Treatment Objective:	-
Treatment Plant City:	-
Treatment Plant State:	-
Treatment Plant Addr 1:	-
Treatment Plant Addr 2:	-
Treatment Plant Zip Code:	-
Treatment Comments:	-

Map Key	Direction	Distance (mi)	Distance (ft)	Elevation (ft)	DB
1	NE	0.23	1,235.18	54.03	SDWIS

PWS ID:	CA3701785	Pop Cat 11:	<=100
---------	-----------	-------------	-------

## Wells and Additional Sources Detail Report

Facility ID:	CA3701785001	Pop Cat 11 Cd:	1
Facility Name:	WELL 01 - INACTIVE	Pop Cat 2:	<10,000
EPA Region Code:	09	Pop Cat 2 Cd:	1
EPA Region:	Region 9	Pop Cat 3:	<=3300
Season Begin Date:	-	Pop Cat 3 Cd:	1
Season End Date:	-	Pop Cat 4:	<10K
Deactivation Date:	13-JUL-01	Pop Cat 4 Cd:	1
Fac Deactvtn Dt:	13-JUL-01	Pop Cat 5:	<=500
First Rptd Dt:	22-MAR-79	Pop Cat 5 Cd:	1
Last Rptd Date:	02-JUN-14	ORG Name:	-
Primacy Agency:	California	Admin Name:	-
Is Source Ind:	Yes	Phone No:	-
Facility Type Cd:	WL	Phone Ext No:	-
Facility Type Desc:	Well	Alt Phone No:	-
Activity Status Cd:	I	Fax No:	-
Activity Status:	Inactive	Email Addr:	-
Availability Code:	O	Avlblty Desc:	Other
Water Type Code:	GW	Wtr Tp Desc:	Ground water
DBPR Schd Ctg Cd:	-	DBPR Schd Ctg:	-
Facility Activity Cd:	I	Fac Activity:	Inactive
Filtrtn Status Cd:	-	Filt Stat Desc:	-
GW or SW Code:	GW	GW or SS:	Groundwater
LT2 Sch Ctgry Cd:	-	LT2 Sched Ctg:	-
Owner Type Code:	P	Owner Type:	Private
PWS Type Code:	CWS	PWS Type:	Community water system
Primcy Agency Cd:	CA	Primacy Type:	State
Primary Source Cd:	GW	Primary Srce:	Ground water
Seller Treatmnt Cd:	-	Seller Trt Dsc:	-
Submsn Status Cd:	Y	Sub Stat Dsc:	Reported and accepted
Subms Sts Cd Vio:	Y	Pop Srvd Cnt:	48
Is Grant Eligible:	No	Srv Cnctn Cnt:	14
Outstndng Perfrm:	-	Seller PWSID:	-
Outstndng Perf Dt:	-	Slr PWS Nm:	-
Schl or Dycare:	No	CDS ID:	-
Source Treated Ind:	-	Country Code:	US
Src Wtr Protected:	-	Cntry Nm BTP:	-
Src Wtr Prot Dt:	-	State Code:	CA
NPM Candidate:	No	State Fac ID:	-
Is Wholesaler:	No	Sub Quarter:	1
Submission Year:	2016	Validity Ind:	Yes
Submission Yr Qtr:	2016Q1		

--Details--

Treatment ID:	-
Treatment Process Code:	-
Treatment Process:	-
Treatment Objective Code:	-

## Wells and Additional Sources Detail Report

Treatment Objective: -  
 Treatment Plant City: -  
 Treatment Plant State: -  
 Treatment Plant Addr 1: -  
 Treatment Plant Addr 2: -  
 Treatment Plant Zip Code: -  
 Treatment Comments: -

### USGS National Water Information System

Map Key	Direction	Distance (mi)	Distance (ft)	Elevation (ft)	DB
2	N	0.73	3,860.83	196.97	FED USGS

Organiz Identifier:	USGS-CA	Formation Type:	
Organiz Name:	USGS California Water Science Center	Aquifer Name:	California Coastal Basin aquifers
Well Depth:	150	Aquifer Type:	
Well Depth Unit:	ft	Country Code:	US
Well Hole Depth:		Provider Name:	NWIS
W Hole Depth Unit:		County:	SAN DIEGO
Construction Date:	1932	Latitude:	33.2047583
Source Map Scale:		Longitude:	-117.355316
Monitoring Loc Name:	011S005W13Q003S		
Monitoring Loc Identifier:	USGS-331217117211601		
Monitoring Loc Type:	Well		
Monitoring Loc Desc:			
HUC Eight Digit Code:	18070303		
Drainage Area:			
Drainage Area Unit:			
Contrib Drainage Area:			
Contrib Drainage Area Unit:			
Horizontal Accuracy:	Unknown		
Horizontal Accuracy Unit:	Unknown		
Horizontal Collection Mthd:	Interpolated from MAP.		
Horiz Coord Refer System:	NAD83		
Vertical Measure:	25.00		
Vertical Measure Unit:	feet		
Vertical Accuracy:	10		
Vertical Accuracy Unit:	feet		
Vertical Collection Mthd:	Level or other surveyed method.		
Vert Coord Refer System:	NGVD29		

### Oil and Gas Wells

Map Key	Direction	Distance (mi)	Distance (ft)	Elevation (ft)	DB
4	N	0.85	4,488.84	222.92	OGW



## Wells and Additional Sources Detail Report

API No:	0407300037	Directional:	
All Well Key:		BLM Well:	
OP Well ID:		EPA Well:	
OID:		Operator Code:	06388
Well No:	1	Operator Name:	Oceanside Oil & Gas Synd.
Well Status:	Idle	Operator St:	
Well Stat Desc:	Idle	County APIC:	
Well Type:	OG	District:	Southern
Well Type Desc:	OG	Geo District:	
Well Symbol:	IdleOG	Field Code:	
Well Sym Desc:		Field Name:	Any Field
Release Date:		Area Code:	
Completion Date:		Area Name:	Any Area
Abandoned Date:		Section:	24
Elevation:		Township:	11S
Total Depth:		Range:	05W
Redrilled Depth:		Lat27:	
Redrill Cancel Flag:		Long27:	
Dryhole:		Lat83:	33.206478120000000
Confidential:		Long83:	-117.355590820000000
Confidential Well:	No	Base Meridian:	SB
Directional Drilled:	No	GIS Source Code:	hud
Hydr Fractured:			
Location:			
Source83 Desc:	Heads Up Digitized - Coordinates generated from scanned, geo-referenced, static scale, Mylar maps		
URL:			

### Water Wells

Map Key	Direction	Distance (mi)	Distance (ft)	Elevation (ft)	DB
3	N	0.74	3,930.64	176.31	WATER WELLS

Site Code:	332048N1173562W001	Basin ID:	
State Well No:	11S05W13Q003S	Basin Code:	
Station ID:	32210	Basin Name:	
Well Use:	Unknown	Basin Region Code:	
Well Type:	Unknown	Basin Region Desc:	
Well Name:		Basin Region Actv:	
Loc Well Designate:		Basin Region Order:	
Well Depth:		County Name:	San Diego
Is Voluntary Rprt:		Latitude:	33.2048
WCR No:		Longitude:	-117.356
WLM Method:	Unknown	WLM Accuracy:	Unknown

## Radon Information

This section lists any relevant radon information found for the target property.

Federal EPA Radon Zone for *SAN DIEGO* County: **3**

*Zone 1: Counties with predicted average indoor radon screening levels greater than 4 pCi/L*

*Zone 2: Counties with predicted average indoor radon screening levels from 2 to 4 pCi/L*

*Zone 3: Counties with predicted average indoor radon screening levels less than 2 pCi/L*

---

### Federal Area Radon Information for *SAN DIEGO* County

No Measures/Homes:	39
Geometric Mean:	0.4
Arithmetic Mean:	0.6
Median:	0.6
Standard Deviation:	0.6
Maximum:	2.4
% >4 pCi/L:	0
% >20 pCi/L:	0
Notes on Data Table:	TABLE 1. Screening indoor radon data from the EPA/State Residential Radon Survey of California conducted during 1989-90. Data represent 2-7 day charcoal canister measurements from the lowest level of each home tested.

## **Federal Sources**

### **FEMA National Flood Hazard Layer**

**FEMA FLOOD**

The National Flood Hazard Layer (NFHL) data incorporates Flood Insurance Rate Map (FIRM) databases published by the Federal Emergency Management Agency (FEMA), and any Letters Of Map Revision (LOMRs) that have been issued against those databases since their publication date. The FIRM Database is the digital, geospatial version of the flood hazard information shown on the published paper FIRMs. The FIRM Database depicts flood risk information and supporting data used to develop the risk data. The FIRM Database is derived from Flood Insurance Studies (FISs), previously published FIRMs, flood hazard analyses performed in support of the FISs and FIRMs, and new mapping data, where available.

### **Indoor Radon Data**

**INDOOR RADON**

Indoor radon measurements tracked by the Environmental Protection Agency(EPA) and the State Residential Radon Survey.

### **Public Water Systems Violations and Enforcement Data**

**PWSV**

List of drinking water violations and enforcement actions from the Safe Drinking Water Information System (SDWIS) made available by the Drinking Water Protection Division of the US EPA's Office of Groundwater and Drinking Water. Enforcement sensitive actions are not included in the data released by the EPA. Address information provided in SDWIS may correspond either with the physical location of the water system, or with a contact address.

### **Radon Zone Level**

**RADON ZONE**

Areas showing the level of Radon Zones (level 1, 2 or 3) by county. This data is maintained by the Environmental Protection Agency (EPA).

### **Safe Drinking Water Information System (SDWIS)**

**SDWIS**

The Safe Drinking Water Information System (SDWIS) contains information about public water systems as reported to US Environmental Protection Agency (EPA) by the states. Addresses may correspond with the location of the water system, or with a contact address.

### **Soil Survey Geographic database**

**SSURGO**

The Soil Survey Geographic database (SSURGO) contains information about soil as collected by the National Cooperative Soil Survey at the Natural Resources Conservation Service (NRCS). Soil maps outline areas called map units. The map units are linked to soil properties in a database. Each map unit may contain one to three major components and some minor components.

### **U.S. Fish & Wildlife Service Wetland Data**

**US WETLAND**

The U.S. Fish & Wildlife Service Wetland layer represents the approximate location and type of wetlands and deepwater habitats in the United States.

### **USGS Current Topo**

**US TOPO**

US Topo topographic maps are produced by the National Geospatial Program of the U.S. Geological Survey (USGS). The project was launched in late 2009, and the term "US Topo" refers specifically to quadrangle topographic maps published in 2009 and later.

### **USGS Geology**

**US GEOLOGY**

Seamless maps depicting geological information provided by the United States Geological Survey (USGS).

### **USGS National Water Information System**

**FED USGS**

The U.S. Geological Survey (USGS)'s National Water Information System (NWIS) is the nation's principal repository of water resources data. This database includes comprehensive information of well-construction details, time-series data for gage height, streamflow, groundwater level, and precipitation and water use data.

## **State Sources**

### **Oil and Gas Wells**

**OGW**

A list of Oil and Gas well locations. This is provided by California's Department of Conservation Division of

## Appendix

Oil, Gas and Geothermal Resources.

### **Public Water Supply Wells**

**PWSW**

List of community water supply wells in California. This data was made available by California Department of Water Resources, Division of Statewide Integrated Water Management, who indicates that the management of the data in an ongoing project, and some county data is not represented. Location information is provided using the Public Land Survey System (PLSS) and is subject to the accuracy limitations inherent to the PLSS system.

### **Water Wells**

**WATER WELLS**

A list of water wells maintained by the Department of Water Resources (DWR) Water Data Library.

### **Well Investigation Program Case List**

**WIP**

The Well Investigation Program (WIP) was developed by the State Water Resources Control Board (SWRCB) to locate, assess and remediate sources of solvent contamination impacting drinking water wells. This list contains WIP cases (active and historical) for the San Gabriel and San Fernando Valley area and was provided by the Los Angeles Regional Water Quality Control Board.

## Liability Notice

**Reliance on information in Report:** The Physical Setting Report (PSR) DOES NOT replace a full Phase I Environmental Site Assessment but is solely intended to be used as a review of environmental databases and physical characteristics for the site or adjacent properties.

**License for use of information in Report:** No page of this report can be used without this cover page, this notice and the project property identifier. The information in Report(s) may not be modified or re-sold.

**Your Liability for misuse:** Using this Service and/or its reports in a manner contrary to this Notice or your agreement will be in breach of copyright and contract and ERIS may obtain damages for such mis-use, including damages caused to third parties, and gives ERIS the right to terminate your account, rescind your license to any previous reports and to bar you from future use of the Service.

**No warranty of Accuracy or Liability for ERIS:** The information contained in this report has been produced by ERIS Information Inc. ("ERIS") using various sources of information, including information provided by Federal and State government departments. The report applies only to the address and up to the date specified on the cover of this report, and any alterations or deviation from this description will require a new report. This report and the data contained herein does not purport to be and does not constitute a guarantee of the accuracy of the information contained herein and does not constitute a legal opinion nor medical advice. Although ERIS has endeavored to present you with information that is accurate, ERIS Information Inc. disclaims, any and all liability for any errors, omissions, or inaccuracies in such information and data, whether attributable to inadvertence, negligence or otherwise, and for any consequences arising therefrom. Liability on the part of ERIS is limited to the monetary value paid for this report.

**Trademark and Copyright:** You may not use the ERIS trademarks or attribute any work to ERIS other than as outlined above. This Service and Report(s) are protected by copyright owned by ERIS Information Inc. Copyright in data used in the Service or Report(s) (the "Data") is owned by ERIS or its licensors. The Service, Report(s) and Data may not be copied or reproduced in whole or in any substantial part without prior written consent of ERIS.



APPENDIX H  
GBA GEOENVIRONMENTAL REPORT

# Important Information about This Geoenvironmental Report

Geoenvironmental studies are commissioned to gain information about environmental conditions on and beneath the surface of a site. The more comprehensive the study, the more reliable the assessment is likely to be. But remember: Any such assessment is to a greater or lesser extent based on professional opinions about conditions that cannot be seen or tested. Accordingly, no matter how many data are developed, risks created by unanticipated conditions will always remain. *Have realistic expectations.* Work with your geoenvironmental consultant to manage known and unknown risks. Part of that process should already have been accomplished, through the risk allocation provisions you and your geoenvironmental professional discussed and included in your contract's general terms and conditions. This document is intended to explain some of the concepts that may be included in your agreement, and to pass along information and suggestions to help you manage your risk.

## **Beware of Change; Keep Your Geoenvironmental Professional Advised**

The design of a geoenvironmental study considers a variety of factors that are subject to change. Changes can undermine the applicability of a report's findings, conclusions, and recommendations. *Advise your geoenvironmental professional about any changes you become aware of.* Geoenvironmental professionals cannot accept responsibility or liability for problems that occur because a report fails to consider conditions that did not exist when the study was designed. Ask your geoenvironmental professional about the types of changes you should be particularly alert to. Some of the most common include:

- modification of the proposed development or ownership group,
- sale or other property transfer,
- replacement of or additions to the financing entity,

- amendment of existing regulations or introduction of new ones, or
- changes in the use or condition of adjacent property.

Should you become aware of any change, *do not rely on a geoenvironmental report.* Advise your geoenvironmental professional immediately; follow the professional's advice.

## **Recognize the Impact of Time**

A geoenvironmental professional's findings, recommendations, and conclusions cannot remain valid indefinitely. The more time that passes, the more likely it is that important latent changes will occur. *Do not rely on a geoenvironmental report if too much time has elapsed since it was completed.* Ask your environmental professional to define "too much time." In the case of Phase I Environmental Site Assessments (ESAs), for example, more than 180 days after submission is generally considered "too much."

## **Prepare To Deal with Unanticipated Conditions**

The findings, recommendations, and conclusions of a Phase I ESA report typically are based on a review of historical information, interviews, a site "walkover," and other forms of noninvasive research. When site subsurface conditions are not sampled in any way, the risk of unanticipated conditions is higher than it would otherwise be.

While borings, installation of monitoring wells, and similar invasive test methods can help reduce the risk of unanticipated conditions, *do not overvalue the effectiveness of testing.* Testing provides information about actual conditions only at the precise locations where samples are taken, and only when they are taken. Your geoenvironmental

professional has applied that specific information to develop a general opinion about environmental conditions. *Actual conditions in areas not sampled may differ (sometimes sharply) from those predicted in a report.* For example, a site may contain an unregistered underground storage tank that shows no surface trace of its existence. *Even conditions in areas that were tested can change,* sometimes suddenly, due to any number of events, not the least of which include occurrences at adjacent sites. Recognize, too, that *even some conditions in tested areas may go undiscovered,* because the tests or analytical methods used were designed to detect only those conditions assumed to exist.

Manage your risks by retaining your geoenvironmental professional to work with you as the project proceeds. Establish a contingency fund or other means to enable your geoenvironmental professional to respond rapidly, in order to limit the impact of unforeseen conditions. And to help prevent any misunderstanding, identify those empowered to authorize changes and the administrative procedures that should be followed.

### **Do Not Permit Any Other Party To Rely on the Report**

Geoenvironmental professionals design their studies and prepare their reports to meet the specific needs of the clients who retain them, in light of the risk management methods that the client and geoenvironmental professional agree to, and the statutory, regulatory, or other requirements that apply. The study designed for a developer may differ sharply from one designed for a lender, insurer, public agency...or even another developer. *Unless the report specifically states otherwise, it was developed for you and only you.* Do not unilaterally permit any other party to rely on it. The report and the study underlying it may not be adequate for another party's needs, and you could be held liable for shortcomings your geoenvironmental professional was powerless to prevent or anticipate. Inform your geoenvironmental professional when you know or expect that someone else—a third-party—will want to use or rely on the report. *Do not permit third-party use or reliance until you first confer with the geoenvironmental professional who prepared the report.* Additional testing, analysis, or study may be required and, in any event, appropriate terms and conditions should be agreed to so both you and your geoenvironmental professional are protected from third-party risks. *Any party who relies on a geoenvironmental report without the express written permission of the professional who prepared it and the client for whom it was prepared may be solely liable for any problems that arise.*

### **Avoid Misinterpretation of the Report**

Design professionals and other parties may want to rely on the report in developing plans and specifications. They need to be advised, in writing, that their needs may not have been considered when the study's scope was developed, and, even if their needs were considered, they might misinterpret geoenvironmental findings, conclusions, and recommendations. *Commission your geoenvironmental professional to explain pertinent elements of the report to others who are permitted to rely on it, and to review any plans, specifications or other instruments of professional service that incorporate any of the report's findings, conclusions, or recommendations.* Your geoenvironmental professional has the best understanding of the issues involved, including the fundamental assumptions that underpinned the study's scope.

### **Give Contractors Access to the Report**

Reduce the risk of delays, claims, and disputes by giving contractors access to the full report, *providing that it is accompanied by a letter of transmittal that can protect you* by making it unquestionably clear that: 1) the study was not conducted and the report was not prepared for purposes of bid development, and 2) the findings, conclusions, and recommendations included in the report are based on a variety of opinions, inferences, and assumptions and are subject to interpretation. Use the letter to also advise contractors to consult with your geoenvironmental professional to obtain clarifications, interpretations, and guidance (a fee may be required for this service), and that—in any event—they should conduct additional studies to obtain the specific type and extent of information each prefers for preparing a bid or cost estimate. Providing access to the full report, with the appropriate caveats, helps prevent formation of adversarial attitudes and claims of concealed or differing conditions. If a contractor elects to ignore the warnings and advice in the letter of transmittal, it would do so at its own risk. Your geoenvironmental professional should be able to help you prepare an effective letter.

### **Do Not Separate Documentation from the Report**

Geoenvironmental reports often include supplemental documentation, such as maps and copies of regulatory files, permits, registrations, citations, and correspondence with regulatory agencies. If subsurface explorations were performed, the report may contain final boring logs and copies of laboratory data. If remediation activities occurred on site, the report may include: copies of daily field reports; waste manifests; and information about the disturbance of subsurface materials, the type and thickness of any fill placed on site, and fill placement practices, among other types of documentation. *Do not separate supplemental documentation from the report. Do not, and do not permit any other party to redraw or modify any of the supplemental documentation for incorporation into other professionals' instruments of service.*

### **Understand the Role of Standards**

Unless they are incorporated into statutes or regulations, standard practices and standard guides developed by the American Society for Testing and Materials (ASTM) and other recognized standards-developing organizations (SDOs) are little more than aspirational methods agreed to by a consensus of a committee. The committees that develop standards may not comprise those best-qualified to establish methods and, no matter what, no standard method can possibly consider the infinite client- and project-specific variables that fly in the face of the theoretical "standard conditions" to which standard practices and standard guides apply. In fact, these variables can be so pronounced that geoenvironmental professionals who comply with every directive of an ASTM or other standard procedure could run afoul of local custom and practice, thus violating the standard of care. Accordingly, when geoenvironmental professionals indicate in their reports that they have performed a service "in general compliance" with one standard or another, it means they have applied professional judgement in creating and implementing a scope of service designed for the specific client and project involved, and which follows some of the general precepts laid out in the referenced standard. To the extent that a report indicates "general compliance" with a standard, you may wish to speak with your geoenvironmental professional to learn more about what was and was not done. *Do not assume a given standard was followed to the letter.* Research indicates that that seldom is the case.

### **Realize That Recommendations May Not Be Final**

The technical recommendations included in a geoenvironmental report are based on assumptions about actual conditions, and so are preliminary or tentative. Final recommendations can be prepared only by observing actual conditions as they are exposed. For that reason, you should retain the geoenvironmental professional of record to observe construction and/or remediation activities on site, to permit rapid response to unanticipated conditions. *The geoenvironmental professional who prepared the report cannot assume responsibility or liability for the report's recommendations if that professional is not retained to observe relevant site operations.*

### **Understand That Geotechnical Issues Have Not Been Addressed**

Unless geotechnical engineering was specifically included in the scope of professional service, a report is not likely to relate any findings, conclusions, or recommendations about the suitability of subsurface materials for construction purposes, especially when site remediation has been accomplished through the removal, replacement, encapsulation, or chemical treatment of on-site soils. The equipment, techniques, and testing used by geotechnical engineers differ markedly from those used by geoenvironmental professionals; their education, training, and experience are also significantly different. If you plan to build on the subject site, but have not yet had a geotechnical engineering study conducted, your geoenvironmental professional should be able to provide guidance about the next steps you should take. The same firm may provide the services you need.

### Read Responsibility Provisions Closely

Geoenvironmental studies cannot be exact; they are based on professional judgement and opinion. Nonetheless, some clients, contractors, and others assume geoenvironmental reports are or certainly should be unerringly precise. Such assumptions have created unrealistic expectations that have led to wholly unwarranted claims and disputes. To help prevent such problems, geoenvironmental professionals have developed a number of report provisions and contract terms that explain who is responsible for what, and how risks are to be allocated. Some people mistake these for “exculpatory clauses,” that is, provisions whose purpose is to transfer one party’s rightful responsibilities and liabilities to someone else. Read the responsibility provisions included in a report and in the contract you and your geoenvironmental professional agreed to. *Responsibility provisions are not “boilerplate.”* They are important.

### Rely on Your Geoenvironmental Professional for Additional Assistance

Membership in the Geoprofessional Business Association exposes geoenvironmental professionals to a wide array of risk management techniques that can be of genuine benefit for everyone involved with a geoenvironmental project. Confer with your GBA-member geoenvironmental professional for more information.



8811 Colesville Road/Suite G106, Silver Spring, MD 20910

Telephone: 301/565-2733 Facsimile: 301/589-2017

e-mail: [info@geoprofessional.org](mailto:info@geoprofessional.org) [www.geoprofessional.org](http://www.geoprofessional.org)

Copyright 2015 by the Geoprofessional Business Association (GBA). Duplication, reproduction, copying, or storage of this document, in whole or in part, by any means whatsoever, is strictly prohibited, except with GBA’s specific written permission. Excerpting, quoting, or otherwise extracting wording from this document is permitted only with the express written permission of GBA, and only for purposes of scholarly research or book review. Only GBA-Member Firms may use this document as a complement to or as an element of a geoenvironmental report. Any other firm, individual, or entity that so uses this document without being a GBA-Member Firm could be committing negligent or intentional (fraudulent) misrepresentation.