

NOTICE OF EXEMPTION

TO:
CLERK OF THE BOARD OF SUPERVISORS
COUNTY GOVERNMENT BUILDING
385 N. ARROWHEAD, 2ND FLOOR
SAN BERNARDINO, CA. 92415-0130

FROM:
CITY OF COLTON
PUBLIC WORKS/ENGINEERING
650 NORTH LA CADENA DRIVE
COLTON, CA. 92324

PROJECT TITLE: DRILLING AND CONSTRUCTION OF WELL 32 & 33 PROJECT

PROJECT LOCATION:

1. Rialto Well Site in the City of San Bernardino CA – SE corner of W Rialto Ave and S Muscott Street.
2. 1833 E Sugar Pine Lane, Colton CA 92324

PROJECT DESCRIPTION: Drilling and construction of water well to replace abandoned well on both location.

NAME OF PUBLIC AGENCY APPROVING PROJECT: CITY OF COLTON

NAME OF PERSON OR AGENCY CARRYING OUT PROJECT: CITY OF COLTON- PUBLIC WORKS AND UTILITIES DEPARTMENT.

EXEMPT STATUS: (check one)

- ☐ MINISTERIAL (SEC. 21080 (b)(1); 15268);(b)
☐ DECLARED EMERGENCY (SEC. 21080(b)(3); 15269 (a));
☐ EMERGENCY PROJECT (SEC. 21080(b)(4); 15269(b)(c));
☒ X CATEGORICAL EXEMPTION (state type & sec. No.): 15301 (b) & 15302 (c)
☐ STATUTORY EXEMPTIONS.(state code no.)

REASON WHY PROJECT IS EXEMPT: NO EXPANSION TO USE OF EXISTING PUBLIC PROPERTY; REPLACEMENT AND RECONSTRUCTION OF EXISTING UTILITY SYSTEM / NO CHANGE IN OWNERSHIP

LEAD AGENCY CONTACT PERSON: CITY OF COLTON – PUBLIC WORK AND UTILITIES
TELEPHONE NUMBER: (909) 370-5065

IF FILED BY APPLICANT:

1. ATTACH CERTIFIED DOCUMENT OF EXEMPTION FINDING.
2. HAS A NOTICE OF EXEMPTION BEEN FILED BY THE PUBLIC AGENCY APPROVING THE PROJECT? X YES ☐ NO

SIGNATURE:  DATE: JUNE 22, 2022

TITLE: VICTOR ORTIZ, P.E., CITY ENGINEER/ASST. PW DIRECTOR

☒ X SIGNED BY LEAD AGENCY
☐ SIGNED BY APPLICANT

DATE RECEIVED FOR FILING:

DATE FILED & POSTED

Posted On: 6/22/22

Removed On: 8/4/22

Receipt No: 36-D6222022-432

A:NOEFORM.WRI



State of California - Department of Fish and Wildlife
**2022 ENVIRONMENTAL DOCUMENT FILING FEE
CASH RECEIPT**
DFW 753.5a (REV. 01/01/22) Previously DFG 753.5a

Print

StartOver

Save

RECEIPT NUMBER:

36 — 06222022 — 432

STATE CLEARINGHOUSE NUMBER (If applicable)

SEE INSTRUCTIONS ON REVERSE. TYPE OR PRINT CLEARLY.

LEAD AGENCY

City of Colton

LEAD AGENCY EMAIL

DATE

06222022

COUNTY/STATE AGENCY OF FILING

San Bernardino

DOCUMENT NUMBER

PROJECT TITLE

Drilling and Construction of Well 32 & 33 Project

PROJECT APPLICANT NAME

City of Colton

PROJECT APPLICANT EMAIL

PHONE NUMBER

(909) 370-5065

PROJECT APPLICANT ADDRESS

650 North La Cadena Drive

CITY

Colton

STATE

CA

ZIP CODE

92324

PROJECT APPLICANT (Check appropriate box)



Local Public Agency



School District



Other Special District



State Agency



Private Entity

CHECK APPLICABLE FEES:



Environmental Impact Report (EIR)

\$3,539.25

\$

0.00



Mitigated/Negative Declaration (MND)(ND)

\$2,548.00

\$

0.00



Certified Regulatory Program (CRP) document - payment due directly to CDFW

\$1,203.25

\$

0.00



Exempt from fee



Notice of Exemption (attach)



CDFW No Effect Determination (attach)



Fee previously paid (attach previously issued cash receipt copy)



Water Right Application or Petition Fee (State Water Resources Control Board only)

\$850.00

\$

0.00



County documentary handling fee

\$

50.00



Other

\$

PAYMENT METHOD:

#199741



Cash



Credit



Check



Other

TOTAL RECEIVED

\$

50.00

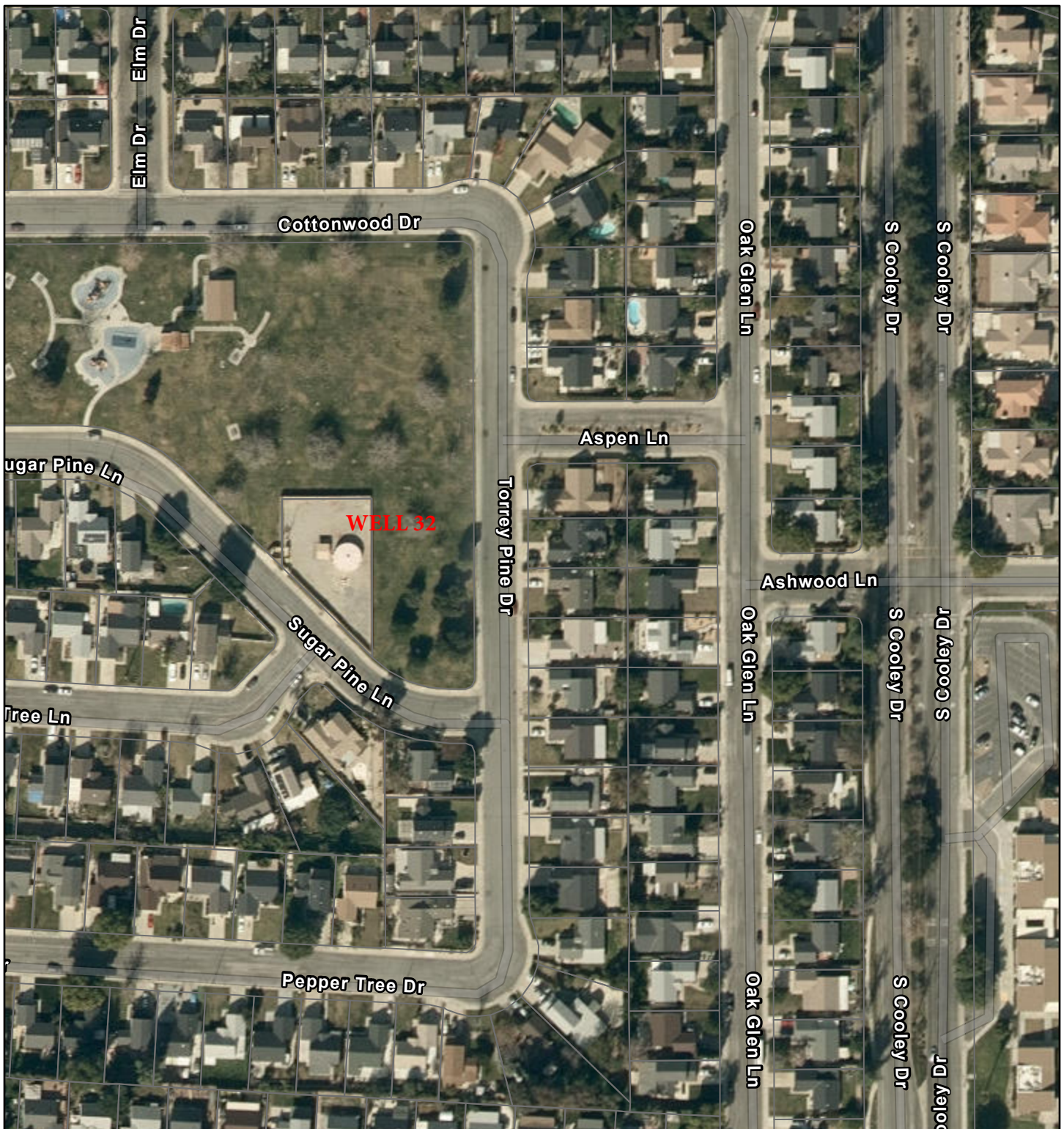
SIGNATURE

X

AGENCY OF FILING PRINTED NAME AND TITLE

Jessica Ruiz, Deputy Clerk

Drilling and Construction of Well 32 and 33 Project




6/16/2022, 2:47:29 PM




Parcel

1:2,257

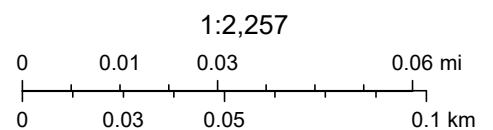


San Bernardino County, Maxar, Microsoft, Esri Community Maps Contributors, Loma Linda University, City of Colton, County of Riverside, County of San Bernardino, California State Parks, © OpenStreetMap, Microsoft, Esri, HERE, Garmin, SafeGraph, GeoTechnologies, Inc, METI/ NASA, USGS, Bureau of Land Management, EPA, NPS, US Census Bureau,

Drilling and Construction of Well 32 and 33 Project



6/16/2022, 2:50:45 PM



Esri Community Maps Contributors, County of San Bernardino, California State Parks, © OpenStreetMap, Microsoft, Esri, HERE, Garmin, SafeGraph, GeoTechnologies, Inc, METI/NASA, USGS, Bureau of Land Management, EPA, NPS, US Census Bureau, USDA, San Bernardino County, Maxar, Microsoft