



AEI Consultants

August 13, 2020

PHASE I ENVIRONMENTAL SITE ASSESSMENT

Property Information:

Residential Property
23083, 23085, and 23050 Cajalco Road
Perris, Riverside County, California 92570

Project Information:

AEI Project No. 424818

Prepared For:

Phelan Development Company
450 Newport Center Drive, Suite 405
Newport Beach, California 92660

Prepared By:

AEI Consultants
2207 West 190th Street
Torrance, California 90504

Environmental
Due Diligence

Building Assessments

Site Investigation
& Remediation

Energy Performance
& Benchmarking

Industrial Hygiene

Construction
Risk Management

Zoning Analysis
Reports & ALTA
Surveys

National Presence

Regional Focus

Local Solutions



AEI

Consultants

August 13, 2020

Ashley McKinley
Phelan Development Company
450 Newport Center Drive, Suite 405
Newport Beach, California 92660

Subject: Phase I Environmental Site Assessment
Residential Property
23083, 23085, and 23050 Cajalco Road
Perris, California 92570
AEI Project No. 424818

Dear Ms. McKinley:

AEI Consultants is pleased to provide the *Phase I Environmental Site Assessment* of the above referenced property. This assessment was authorized and performed in accordance with the scope of services engaged.

We appreciate the opportunity to provide services to you. If you have any questions concerning this report, or if we can assist you in any other matter, please contact me at (925) 746-6000 or cmonheit@aeiconsultants.com.

Sincerely,

Courtney Monheit
Business Development Manager
AEI Consultants

PROJECT SUMMARY

23083, 23085, and 23050 Cajalco Road, Perris, Riverside County, California 92570
AEI Project No. 424818

Report Section		REC	CREC	HREC	OEC	Recommended Action
1.0	Introduction					None
2.0	Site and Vicinity Description					None
3.0	Historical Review of Site and Vicinity				✓	None
4.0	Regulatory Agency Records Review					None
5.0	Regulatory Database Records Review					None
6.0	Interviews and User Provided Information					None
7.0	Site Reconnaissance					None
8.1	Asbestos-Containing Building Materials				✓	Pre-demolition Asbestos Survey
8.2	Lead-Based Paint				✓	See Findings Section
8.3	Radon					None
8.4	Mold					None



TABLE OF CONTENTS

EXECUTIVE SUMMARY	4
Findings	5
Conclusions, Opinions, and Recommendations	6
1.0 INTRODUCTION	7
1.1 Scope of Work	7
1.2 Additional Services	7
1.3 Significant Assumptions	7
1.4 Limitations	8
1.5 Limiting Conditions/Deviations	9
1.6 Data Failure and Data Gaps	9
1.7 Reliance	10
2.0 SITE AND VICINITY DESCRIPTION	11
2.1 Site Location and Description	11
2.2 On-Site Utilities	11
2.3 Site and Vicinity Characteristics	12
2.4 Physical Setting	12
3.0 HISTORICAL REVIEW OF SITE AND VICINITY	13
3.1 Aerial Photographs	13
3.2 Sanborn Fire Insurance Maps	14
3.3 City Directories	14
3.4 Historical Topographic Maps	15
3.5 Chain of Title	15
4.0 REGULATORY AGENCY RECORDS REVIEW	16
4.1 Local Environmental Health Department and/or State Environmental Agency	16
4.2 Fire Department	16
4.3 Building Department	16
4.4 Planning Department	17
4.5 Assessor's Office	17
4.6 Other Agencies Searched	17
4.7 Oil and Gas Wells	18
4.8 Oil and Gas Pipelines	18
4.9 State Environmental Superliens	18
4.10 State Property Transfer Laws	18
5.0 REGULATORY DATABASE RECORDS REVIEW	19
5.1 Records Summary	19
5.2 Vapor Migration	20
6.0 INTERVIEWS AND USER PROVIDED INFORMATION	21
6.1 Interviews	21
6.2 User Provided Information	22
6.3 Previous Reports and Other Provided Documentation	23
6.4 Environmental Lien Search	23
7.0 SITE RECONNAISSANCE	24
7.1 Subject Property Reconnaissance Findings	24
7.2 Adjoining Property Reconnaissance Findings	25
8.0 NON-ASTM SERVICES	26
8.1 Asbestos-Containing Building Materials	26
8.2 Lead-Based Paint	27
8.3 Radon	28
8.4 Mold	28
9.0 SIGNATURE OF ENVIRONMENTAL PROFESSIONALS	30
10.0 REFERENCES	31



TABLE OF APPENDICES

APPENDIX A: FIGURES
APPENDIX B: PROPERTY PHOTOGRAPHS
APPENDIX C: REGULATORY DATABASE
APPENDIX D: HISTORICAL SOURCES
APPENDIX E: REGULATORY AGENCY RECORDS
APPENDIX F: OTHER SUPPORTING DOCUMENTATION
APPENDIX G: QUALIFICATIONS
APPENDIX H: LIST OF COMMONLY USED ABBREVIATIONS

EXECUTIVE SUMMARY

AEI Consultants (AEI) was retained by Phelan Development Company to conduct a Phase I ESA in conformance with AEI's contract and the scope and limitations of ASTM Standard Practice E1527-13 and the EPA Standards and Practices for All Appropriate Inquiries (40 CFR Part 312) for the property located at 23083, 23085, and 23050 Cajalco Road, Perris, Riverside County, California (the "subject property"). Any exceptions to, or deletions from, this practice are described in Sections 1.4, 1.5, and 1.6 of this report.

Pertinent subject property information is noted below:

PROPERTY INFORMATION	
Site Address(es)	23083, 23085, and 23050 Cajalco Road, Perris, Riverside County, California 92570
Property ID (APN or Block/Lot)	317-140-004
Location	Approximately 356 feet east-southeast of the intersection of Cajalco Road and Seaton Avenue
Property Type	Residential
SITE AND BUILDING INFORMATION	
Approximate Site Acreage/Source	2.42/Assessor
Number of Buildings	Three
Building Construction Date(s)/Source	23050 building and garage: Between 1953-1959/Aerial photograph review 23085 building 1962/Aerial photograph review
Building Square Footage (SF)/Source	23050 building: 1,114/Assessor 23085 building: 900/Assessor Garage building: 432/Assessor
Number of Floors/Stories	One
Basement or Subgrade Area(s)	None identified
Number of Units	One
Additional Improvements	Asphalt-paved parking areas and associated landscaping
On-site Occupant(s)	Residence
Current On-site Operations/Use	Residential and associated administrative activities
Current Use of Hazardous Substances	None identified
REGULATORY INFORMATION	
Regulatory Database Listing(s)	None identified

A chronological summary of historical subject property information is as follows:

Date Range	Subject Property Description and Occupancy (Historical Addresses)	Source(s)
Prior to 1938	Unknown use/Data failure; refer to Section 1.6.1	Aerial photographs, Sanborn maps, agency records
1938-1953	Agricultural land	Aerial photographs



Date Range	Subject Property Description and Occupancy (Historical Addresses)	Source(s)
1959-1961	Current main dwelling and garage constructed for residential use (23050 Cajalco Road)	Aerial photographs
1962- Present	Additional dwelling constructed (23085 Cajalco Road) with existing main dwelling and garage for residential use	Assessor's office, Aerial photographs, Building records, City directories, Site observation

The immediately surrounding properties consist of the following:

Direction	Tenant/Use (Address)	Regulatory Database Listing(s)
North	Cajalco Road followed by: Vacant land (No Addresses)	None identified
East	Vacant residential land (23113 Cajalco Road)	None identified
South	Vacant land (No Addresses)	None identified
West	Lalo's Transport / Residence (23051 Cajalco Road)	None identified

If the surrounding properties are listed in the regulatory database, please refer to [Section 5.1](#) for discussion.

FINDINGS

Recognized Environmental Condition (REC) is defined by the ASTM Standard Practice E1527-13 as the presence or likely presence of any hazardous substances or petroleum products in, on, or at a property: (1) due to release to the environment; (2) under conditions indicative of a release to the environment; or (3) under conditions that pose a material threat of a future release to the environment.

- AEI did not identify evidence of RECs during the course of this assessment.

Controlled Recognized Environmental Condition (CREC) is defined by the ASTM Standard Practice E1527-13 as a past release of hazardous substances or petroleum products that has been addressed to the satisfaction of the applicable regulatory authority, with hazardous substances or petroleum products allowed to remain in place subject to the implementation of required controls.

- AEI did not identify evidence of CRECs during the course of this assessment.

Historical Recognized Environmental Condition (HREC) is defined by the ASTM Standard Practice E1527-13 as a past release of any hazardous substances or petroleum products that has occurred in connection with the property and has been addressed to the satisfaction of the applicable regulatory authority or meeting unrestricted use criteria established by a regulatory authority, without subjecting the property to any required controls.

- AEI did not identify evidence of HRECs during the course of this assessment.

Other Environmental Considerations (OEC) warrant discussion, but do not qualify as RECs as defined by the ASTM Standard Practice E1527-13. These include, but are not limited to, de minimis conditions and/or environmental considerations such as the presence of ACMs, LBP,



radon, mold, and lead in drinking water, which can affect the liabilities and financial obligations of the client, the health and safety of site occupants, and the value and marketability of the subject property.

- The subject property was historically used for agricultural purposes. There is a potential that agricultural chemicals, such as pesticides, herbicides and fertilizers, were used on site. The subject property is planned for commercial development, and the entire area of the subject property will likely either be paved over or covered by improvements that make direct contact with any potential remaining concentrations in the soil unlikely. In addition, AEI contacted the Riverside County Planning Department to determine whether sampling relating to the former agricultural use of the subject property is required in preparation for development, and the agency stated that no such requirements exist at this time.
- Due to the age of the subject property buildings, there is a potential that ACMs are present. Due to the current conditions associated with the coronavirus disease 2019 (COVID-19) outbreak, AEI did not access the interior of the subject property buildings. According to the client, demolition of the subject property buildings is planned for the near future. Regardless of building construction date, the EPA's NESHAP requires that a thorough asbestos survey be performed prior to demolition or renovation activities that may disturb ACMs. This requirement may be enforced by federal, state and local regulatory agencies, and specifies that all suspect ACMs be sampled to determine the presence or absence of asbestos prior to any renovation or demolition activities which may disturb them to prevent potential exposure to workers, building occupants, and the environment.
- Due to the age of the subject property buildings, there is a potential that LBP is present. Due to the age of the subject property buildings, there is a potential that LBP is present. Due to the current conditions associated with the coronavirus disease 2019 (COVID-19) outbreak, AEI did not access the interior of the subject property. AEI understands that demolition activities of the subject property buildings are planned. AEI recommends that the property owner consult with a certified Lead Risk Assessor to determine options for control of possible LBP hazards. Stringent local and State regulations may apply to LBP in association with building demolition/renovations and worker/occupant protection. It should be noted that construction activities that disturb materials or paints containing any amount of lead may be subject to certain requirements of the OSHA lead standard contained in 29 CFR 1910.1025 and 1926.62.

CONCLUSIONS, OPINIONS, AND RECOMMENDATIONS

We have performed a Phase I Environmental Site Assessment in conformance with the scope and limitations of ASTM Standard Practice E1527-13 and the EPA Standards and Practices for All Appropriate Inquiries (40 CFR Part 312) of 23083, 23085, and 23050 Cajalco Road, Perris, Riverside County, California, the *subject property*. Any exceptions to, or deletions from, this practice are described in Sections 1.4, 1.5, and 1.6 of this report.

AEI did not identify evidence of RECs or CRECs in connection with the subject property during the course of this assessment. AEI recommends no further investigation for the subject property at this time.



1.0 INTRODUCTION

This report documents the methods and findings of the Phase I Environmental Site Assessment performed in conformance with AEI's contract and scope and limitations of ASTM Standard Practice E1527-13 and the EPA Standards and Practices for All Appropriate Inquiries (40 CFR Part 312) for the property located at 23083, 23085, and 23050 Cajalco Road, Perris, Riverside County, California ([Appendix A: Figures](#) and [Appendix B: Property Photographs](#)).

1.1 SCOPE OF WORK

The purpose of the Phase I ESA is to assist the client in identifying potential RECs, in accordance with ASTM E1527-13, associated with the presence of any hazardous substances or petroleum products, their use, storage, and disposal at and in the vicinity of the subject property. Property assessment activities focused on: 1) a review of federal, state, tribal, and local databases that identify and describe underground fuel tank sites, leaking underground fuel tank sites, hazardous waste generation sites, and hazardous waste storage and disposal facility sites within the ASTM approximate minimum search distance; 2) a property and surrounding site reconnaissance, and interviews with the past and present owners and current occupants and operators to identify potential environmental contamination; and 3) a review of historical sources to help ascertain previous land use at the site and in the surrounding area.

1.2 ADDITIONAL SERVICES

Other Environmental Considerations such as ACMs, LBP, lead in drinking water, radon, mold, and wetlands can result in business environmental risks for property owners which may disrupt current or planned operations or cash flow and are generally beyond the scope of a Phase I assessment as defined by ASTM E1527-13. Based upon the agreed-on scope of services this ESA did not include subsurface or other invasive assessments, business environmental risks, or other services not specifically identified and discussed herein.

1.3 SIGNIFICANT ASSUMPTIONS

The following assumptions are made by AEI in this report. AEI relied on information derived from secondary sources including governmental agencies, the client, designated representatives of the client, property contact, property owner, property owner representatives, computer databases, and personal interviews. AEI has reviewed and evaluated the thoroughness and reliability of the information derived from secondary sources including government agencies, the client, designated representatives of the client, property contact, property owner, property owner representatives, computer databases, or personal interviews. It appears that all information obtained from outside sources and reviewed for this assessment is thorough and reliable. However, AEI cannot guarantee the thoroughness or reliability of this information.

Groundwater flow, unless otherwise specified by on-site well data or well data from the subject property or nearby sites, is inferred from contour information depicted on the USGS topographic maps. AEI assumes the property has been correctly and accurately identified by the client, designated representative of the client, property contact, property owner, and property owner's representatives.

1.4 LIMITATIONS

Property conditions, as well as local, state, tribal, and federal regulations can change significantly over time. Therefore, the recommendations and conclusions presented as a result of this assessment apply strictly to the environmental regulations and property conditions existing at the time the assessment was performed. Available information has been analyzed using currently accepted assessment techniques and it is believed that the inferences made are reasonably representative of the property. AEI makes no warranty, expressed or implied, except that the services have been performed in accordance with generally accepted environmental property assessment practices applicable at the time and location of the assessment.

Considerations identified by ASTM as beyond the scope of a Phase I ESA that may affect business environmental risk at a given property include the following: ACMs, radon, LBP, lead in drinking water, wetlands, regulatory compliance, cultural and historical resources, industrial hygiene, health and safety, ecological resources, endangered species, indoor air quality, mold, and high voltage lines. These environmental issues or conditions may warrant assessment based on the type of the property transaction; however, they are considered non-scope issues under ASTM Standard Practice E1527-13.

If requested by the client, these non-scope issues are discussed herein. Otherwise, the purpose of this assessment is solely to satisfy one of the requirements for qualification of the innocent landowner defense, contiguous property owner or bona fide prospective purchaser under CERCLA. ASTM Standard Practice E1527-13 and the United States EPA Standards and Practices for All Appropriate Inquiries (40 CFR Part 312) constitute the "all appropriate inquiry into the previous ownership and uses of the property consistent with good commercial or customary practice" as defined in:

1. 42 U.S.C. § 9601(35)(B), referenced in the ASTM Standard Practice E1527-13.
2. Sections 101(35)(B) (ii) and (iii) of CERCLA and referenced in the EPA Standards and Practices for All Appropriate Inquiries (40 CFR Part 312).
3. 42 U.S.C. § 9601(40) and 42 U.S.C. § 9607(q).

The Phase I Environmental Site Assessment is not, and should not be construed as, a warranty or guarantee about the presence or absence of environmental contaminants that may affect the property. Neither is the assessment intended to assure clear title to the property in question. The sole purpose of assessment into property title records is to ascertain a historical basis of prior land use. All findings, conclusions, and recommendations stated in this report are based upon facts, circumstances, and industry-accepted procedures for such services as they existed at the time this report was prepared (i.e., federal, state, and local laws, rules, regulations, market conditions, economic conditions, political climate, and other applicable matters). All findings, conclusions, and recommendations stated in this report are based on the data and information provided, current subject property use, and observations and conditions that existed on the date and time of the property reconnaissance.



Responses received from local, state, or federal agencies or other secondary sources of information after the issuance of this report may change certain facts, findings, conclusions, or circumstances to the report. A change in any fact, circumstance, or industry-accepted procedure upon which this report was based may adversely affect the findings, conclusions, and recommendations expressed in this report.

AEI's limited radon screening, if included, is intended to provide a preliminary screening to evaluate the potential presence of elevated radon concentrations at the site. The proposed scope is not intended to define the full extent of the presence of radon at the subject property. As such, the results should be used for lending purposes only. The recommendations and conclusions presented as a result of the limited preliminary radon screening apply strictly to the property conditions existing at the time the sampling was performed. The sample analytical results are only valid for the time, place, and condition of the site at the time of collection and AEI does not warrant that the results will be repeatable or are representative of past or future conditions.

1.5 LIMITING CONDITIONS/DEVIATIONS

The performance of this assessment was limited by the following:

- While additional assessments may have been conducted on the subject property, these documents must be provided for AEI's review in order for the information to be summarized/included in this report. Please refer to [Section 6.3](#) for a summary of previous reports and other documentation provided to AEI during this assessment.
- The User did not complete the ASTM User Questionnaire or provide the User information to AEI. AEI assumes that qualification for the LLPs is being established by the User in documentation outside of this assessment.
- AEI requested an interview with the subject property owner; however, the subject property owner has not responded as of this report date. Based on the quality of information obtained from other sources, this limitation is not expected to alter the overall findings of this assessment.
- Due to the current conditions associated with the coronavirus disease 2019 (COVID-19) outbreak, AEI did not access the interior buildings of the subject property. Based on the lack of hazardous substances reported within the building, the limited access is not expected to significantly alter the findings of this assessment. However, as AEI was not physically able to access the interior of the subject property, features may be present which were not visible to AEI.

1.6 DATA FAILURE AND DATA GAPS

According to ASTM E1527-13, data gaps occur when the Environmental Professional is unable to obtain information required by the Standard, despite good faith efforts to gather such information. Pursuant to ASTM E1527-13, only significant data gaps, defined as those that affect the ability of the Environmental Professional to identify RECs, need to be documented.



Data failure is one type of data gap. According to ASTM E1527-13, data failure occurs when all of the standard historical sources that are reasonably ascertainable and likely to be useful have been reviewed and yet the objectives have not been met. Pursuant to ASTM E1527-13, historical sources are required to document property use back to the property's first developed use or back to 1940, whichever is earlier, or periods of five years or greater.

1.6.1 DATA FAILURE

The following data failure was identified during the course of this assessment:

Data Failure	The earliest historical resource obtained during this assessment was an aerial photograph from 1938 indicating that the subject property was developed agriculturally. The lack of historical sources for the subject property dating back to first developed use represents historical data source failure. However, as it is assumed that the subject property would have been previously used for agricultural purposes, if not undeveloped, this data failure is not expected to significantly alter the findings of this assessment.
Information/Sources Consulted	City directories, Sanborn fire insurance maps, aerial photographs, agency records

1.6.2 SIGNIFICANT DATA GAPS

AEI did not identify significant data gaps which affected our ability to identify RECs.

1.7 RELIANCE

All reports, both verbal and written, are for the benefit of Phelan Development Company. This report has no other purpose and may not be relied upon by any other person or entity without the written consent of AEI. Either verbally or in writing, third parties may come into possession of this report or all or part of the information generated as a result of this work. In the absence of a written agreement with AEI granting such rights, no third parties shall have rights of recourse or recovery whatsoever under any course of action against AEI, its officers, employees, vendors, successors or assigns. Reliance is provided in accordance with AEI's contract and Terms and Conditions executed by Phelan Development Company on July 22, 2020. The limitation of liability defined in the Terms and Conditions is the aggregate limit of AEI's liability to the client and all relying parties.

2.0 SITE AND VICINITY DESCRIPTION

2.1 SITE LOCATION AND DESCRIPTION

PROPERTY INFORMATION	
Site Address(es)	23083, 23085, and 23050 Cajalco Road, Perris, Riverside County, California 92570
Property ID (APN or Block/Lot)	317-140-004
Location	Approximately 356 feet east-southeast of the intersection of Cajalco Road and Seaton Avenue
Property Type	Residential
SITE AND BUILDING INFORMATION	
Approximate Site Acreage/Source	2.42/Assessor
Number of Buildings	Three
Building Construction Date(s)/Source	23050 building and garage: Between 1953-1959/Aerial photograph review 23085 building 1962/Aerial photograph review
Building Square Footage (SF)/Source	23050 building: 1,114/Assessor 23085 building: 900/Assessor Garage building: 432/Assessor
Number of Floors/Stories	One
Basement or Subgrade Area(s)	None identified
Number of Units	One
Additional Improvements	Asphalt-paved parking areas and associated landscaping
On-site Occupant(s)	Residence
Current On-site Operations/Use	Residential and associated administrative activities
Current Use of Hazardous Substances	None identified
REGULATORY INFORMATION	
Regulatory Database Listing(s)	None identified

2.2 ON-SITE UTILITIES

Utility	Source/System Information
Heating System	Natural gas / Southern California Gas
Cooling System	Electricity / Southern California Edison
Potable Water	Eastern Municipal Water District
Sewage Disposal/Treatment	Eastern Municipal Water District

Utility source/system information listed in the table above is provided by online research, unless otherwise noted above.

2.3 SITE AND VICINITY CHARACTERISTICS

The subject property is located in a residential area of Perris, California. The immediately surrounding properties consist of the following:

Direction	Tenant/Use (Address)	Regulatory Database Listing(s)
North	Cajalco Road followed by: Vacant land (No Addresses)	None identified
East	Vacant residential land (23113 Cajalco Road)	None identified
South	Vacant land (No Addresses)	None identified
West	Lalo's Transport / Residence (23051 Cajalco Road)	None identified

If the surrounding properties are listed in the regulatory database, please refer to [Section 5.1](#) for discussion.

2.4 PHYSICAL SETTING

Geologic Unit: Description/Source	Qoa: Dissected older alluvial sand, commonly pebbly, light reddish brown, arkosic, includes alluvial fan gravel at base of hill terranes, age late Pleistocene / USGS and United States Department of the Interior
Soil Series: Description/Source	Ramona sandy loam, 2 to 5 percent slopes, eroded, parent material is alluvium derived from granite on alluvial fan, terraces with well drainage and low runoff. Depth to water table is more than 80 inches and no frequency of flooding / USDA Soil Survey
Groundwater Flow Direction/Source	North-northeast / Topographic map interpretation
Estimated Depth to Groundwater/ Source	~120 feet bgs / SWRCB GeoTracker LUST Case Closure Summary at nearby site 23480 Rider Street located southeast, approximately 3,935 feet away from the subject property
Surface waters on the subject property or adjoining sites	None
Additional notes	None

Note: Groundwater flow direction can be influenced locally and regionally by the presence of local wetland features, surface topography, recharge and discharge areas, horizontal and vertical inconsistencies in the types and location of subsurface soils, and proximity to water pumping wells. Depth and gradient of the water table can change seasonally in response to variation in precipitation and recharge, and over time, in response to urban development such as storm water controls, impervious surfaces, pumping wells, cleanup activities, dewatering, seawater intrusion barrier projects near the coast, and other factors.

3.0 HISTORICAL REVIEW OF SITE AND VICINITY

Reasonably ascertainable standard historical sources as outlined in ASTM Standard E1527-13 were used to determine previous uses and occupancies of the subject property that are likely to have led to RECs in connection with the subject property. A chronological summary of historical data found, including but not limited to aerial photographs, historical city directories, Sanborn fire insurance maps, and agency records, is as follows:

Date Range	Subject Property Description and Occupancy (Historical Addresses)	Source(s)
Prior to 1938	Unknown use/Data failure; refer to Section 1.6.1	Aerial photographs, Sanborn maps, agency records
1938-1953	Agricultural land	Aerial photographs
1959-1961	Current main dwelling and garage constructed for residential use (23050 Cajalco Road)	Aerial photographs
1962- Present	Additional dwelling constructed (23085 Cajalco Road) with existing main dwelling and garage for residential use	Assessor's office, Aerial photographs, Building records, City directories, Site observation

The subject property was historically used for agricultural purposes. There is a potential that agricultural chemicals, such as pesticides, herbicides and fertilizers, were used on site. The subject property is planned for commercial development, and the entire area of the subject property will likely either be paved over or covered by improvements that make direct contact with any potential remaining concentrations in the soil unlikely. In addition, AEI contacted the Riverside County Planning Department to determine whether sampling relating to the former agricultural use of the subject property is required in preparation for development, and the agency stated that no such requirements exist at this time.

If available, copies of historical sources are provided in [Appendix D](#).

3.1 AERIAL PHOTOGRAPHS

AEI reviewed aerial photographs of the subject property and surrounding area. A search was made of the EDR collection of aerial photographs. Aerial photographs were reviewed for the following years:

Year(s)	Subject Property Description	Adjoining Site Descriptions
1938	Agricultural land	NORTH: Roadway followed by agricultural land EAST: Agricultural land SOUTH: Agricultural land WEST: Agricultural land
1949	No significant changes	NORTH: No significant changes EAST: No significant changes SOUTH: What appears to be a residence and associated outbuildings WEST: No significant changes

Year(s)	Subject Property Description	Adjoining Site Descriptions
1953	No significant changes	NORTH: No significant changes EAST: What appears to be a residence SOUTH: No significant changes WEST: No significant changes
1959 1961	Residential building and garage along northwest portion of the property	NORTH: No significant changes EAST: No significant changes SOUTH: No significant changes WEST: No significant changes
1967 1974	Current residential buildings	NORTH: No significant changes EAST: No significant changes SOUTH: No significant changes WEST: No significant changes
1978 1985 1989 1990	No significant changes, except several outbuildings were added	NORTH: No significant changes; by 1985 Cajalco Road has been re-configured EAST: No significant changes SOUTH: No significant changes WEST: What appears to be a residence
1994	No significant changes	NORTH: Roadway followed by current undeveloped land EAST: No significant changes SOUTH: No significant changes WEST: No significant changes
2006 2009 2012 2016	No significant changes	NORTH: No significant changes EAST: Current residence SOUTH: No significant changes WEST: Current residence

Based on a review of aerial photographs, the subject property appears to have been developed with agricultural land from at least 1938-1953; please refer to Section 3.0 for additional information.

3.2 SANBORN FIRE INSURANCE MAPS

Sanborn Fire Insurance maps were developed in the late 1800s and early 1900s for use as an assessment tool for fire insurance rates in urbanized areas. A search was made of the EDR collection of Sanborn Fire Insurance maps.

Sanborn map coverage was not available for the subject property.

3.3 CITY DIRECTORIES

A search of historical city directories was conducted for the subject property utilizing EDR. No potential tenants of concern were identified based on AEI's review of the historical city directories. Directories were reviewed in approximate five-year increments from 1971 to 2017. The first listing for the subject property appeared in 1973. The following table summarizes the results of the city directory search.

Year(s)	Address - Occupant Listed
1971-1972	23050, 23083 and 23085 Cajalco Road - Addresses not listed



Year(s)	Address - Occupant Listed
1973, 1980, 1985, 1995, 2000	23050 Cajalco Road - Residential listing
2005	23050 Cajalco Road - S K Concrete
2010, 2014, 2017	23050 Cajalco Road - Residential listings

If listed above, XXXX indicates that the address is valid but there is no occupancy information available.

AEI did not identify potential environmental concerns in association with the historical use of the subject property during the city directory review.

3.4 HISTORICAL TOPOGRAPHIC MAPS

Based on the quality of information obtained from other sources, historical topographic maps were not reviewed as a part of this assessment.

3.5 CHAIN OF TITLE

Based on the quality of information obtained from other sources, a chain of title search was not performed as part of this assessment.



4.0 REGULATORY AGENCY RECORDS REVIEW

Local and state agencies, such as environmental health departments, fire prevention bureaus, and building and planning departments are contacted to identify any current or previous reports of hazardous substance use, storage, and/or unauthorized releases that may have impacted the subject property. In addition, information pertaining to AULs, defined as legal or physical restrictions, or limitations on the use of, or access to, a site or facility, is requested.

4.1 LOCAL ENVIRONMENTAL HEALTH DEPARTMENT AND/OR STATE ENVIRONMENTAL AGENCY

Agency	Date Contacted	Method of Contact	Name & Title of Contact	Agency Response
Riverside County Department of Environmental Health (RCDEH)	July 23, 2020	Email	N/A	No records on file

Agency	Date Contacted	Method of Contact	Name & Title of Contact	Agency Response
California Environmental Protection Agency (CalEPA)	July 23, 2020	Website	N/A	No records on file

4.2 FIRE DEPARTMENT

Agency	Date Contacted	Method of Contact	Name & Title of Contact	Agency Response
Riverside County Fire Department (RCFD)	July 23, 2020	Website	N/A	See below

The City of Perris is serviced by the Riverside County Fire Department. The Riverside County Fire Department has centralized the storage of files regarding hazardous material usage, storage and historical information with the Riverside County Department of Environmental Health. Refer to Section 4.1.

4.3 BUILDING DEPARTMENT

Agency	Date Contacted	Method of Contact	Name & Title of Contact	Agency Response
Riverside County Building and Safety Department (RCSBD)	July 23, 2020	Website	N/A	Records discussed below

Records Summary

Year(s)	Owner/Applicant	Description of Permit and Building Use
1963	Not provided	Reroof & add porch to dwelling
1964	Not provided	Reroof detached garage
1973	Not provided	Add leach line
2004	Valle Puente, Heriberto	As built detached storage building; demo septic / connect to sewer; 582 square foot as built room addition



The subject property is listed as having a leach line added in 1973; however, in 2004, there is a building record showing the removal of the septic system and connection to the sewer line. The location of the former septic system was not provided in the on-line permit information. Based on the removal of the septic system and historic residential use, this listing is not expected to represent a significant environmental concern.

4.4 PLANNING DEPARTMENT

Agency	Date Contacted	Method of Contact	Name & Title of Contact	Agency Response
Riverside County Planning Department (RCPD)	July 23, 2020	Website	N/A	No evidence indicating the existence of AULs on file for the subject property

4.5 ASSESSOR'S OFFICE

Agency	Date Contacted	Method of Contact	Name & Title of Contact	Agency Response
Riverside County Assessor's Office	July 23, 2020	Website	N/A	Information obtained is discussed below

Records Summary

APN	317-140-004
Acreage	2.42 acres
Construction Date	23050 building and garage: Incorrectly dated as 1942 23085 building: 1962
Building Square Footage	23050 building: 1,114 23085 building: 900 Garage building: 432
Current Owner	Not provided
Additional Information	The Riverside County Assessor shows that the 23050 building was constructed in 1942; however, the aerial photographs do not show any buildings on the subject property between 1949 and 1953. On the 1959 aerial photograph, there appears to be buildings on the subject property. Therefore, the 23050 residential building was constructed between 1953 and 1959.

4.6 OTHER AGENCIES SEARCHED

Agency	Date Contacted	Method of Contact	Name & Title of Contact	Agency Response
CA State Water Resources Control Board (SWRCB) GeoTracker	July 23, 2020	Website	N/A	No records on file
CA Department of Toxic Substances Control (DTSC) Hazardous Waste Tracking System (HWTS)	July 23, 2020	Website	N/A	No records on file
CA DTSC EnviroStor	July 23, 2020	Website	N/A	No records on file

Agency	Date Contacted	Method of Contact	Name & Title of Contact	Agency Response
South Coast Air Quality Management District (SCAQMD) FIND	July 23, 2020	Website	N/A	No records on file

No other agencies were contacted during the course of this assessment.

4.7 OIL AND GAS WELLS

Agency	Date Referenced	Resource	Oil or gas wells located within 500 feet of the subject property
California Geologic Energy Management Division (CalGEM)	July 23, 2020	CalGEM Map	No

4.8 OIL AND GAS PIPELINES

Agency	Date Referenced	Resource	Pipelines located within 500 feet of the subject property
National Pipeline Mapping System (NPMS)	July 23, 2020	NPMS Public Map Viewer	No

4.9 STATE ENVIRONMENTAL SUPERLIENS

In accordance with our approved scope of services, AEI did not assess whether the subject property is subject to any state environmental superliens.

4.10 STATE PROPERTY TRANSFER LAWS

In accordance with our approved scope of services, AEI did not assess whether the subject property is subject to any state property transfer laws.



5.0 REGULATORY DATABASE RECORDS REVIEW

AEI contracted EDR to conduct a search of publicly available information from federal, state, tribal, and local databases containing known and suspected sites of environmental contamination and sites of potential environmental significance. Data gathered during the current regulatory database search is compiled by EDR into one regulatory database report. Location information for listed sites is designated using geocoded information provided by federal, state, or local agencies and commonly used mapping databases with the exception of "Orphan" sites. Due to poor or inadequate address information, Orphan sites are identified but not geocoded/mapped by EDR, rather, information is provided based upon vicinity zip codes, city name, and state. The number of listed sites identified within the approximate minimum search distance from the federal and state environmental records database listings specified in ASTM Standard E1527-13 is summarized in Section 5.1, along with the total number of Orphan sites. A copy of the regulatory database report, which includes detailed descriptions of the databases noted below, is included in [Appendix C](#) of this report.

In determining if a listed site is a potential environmental concern to the subject property, AEI generally applies the following criteria to classify the site as lower potential environmental concern: 1) the site only holds an operating permit (which does not imply a release), 2) the site's distance from, and/or topographic position relative to, the subject property, and/or 3) the site has recently been granted "No Further Action" by the appropriate regulatory agency.

Regulatory database listings associated with the subject property, adjoining site(s) and/or nearby sites of concern that were determined to warrant additional discussion are identified and further discussed in Section 5.1.

5.1 RECORDS SUMMARY

Database	Search Distance (Miles)	Listings Within Search Distance	Subject Property	Adjoining Site(s)	Other Nearby Sites of Concern
NPL	1.0	0			
DELISTED NPL	0.5	0			
SEMS/CERCLIS	0.5	0			
SEMS-ARCHIVE/CERCLIS NFRAP	0.5	0			
RCRA CORRACTS	1.0	1			
RCRA-TSDF	0.5	1			
RCRA LQG, SQG, CESQGs, NLR	SP/ADJ	0			
US ENG CONTROLS	SP	0			
US INST CONTROLS	SP	0			
ERNS	SP	0			
STATE/TRIBAL HWS	1.0	2			
STATE/TRIBAL SWLF	0.5	0			
STATE/TRIBAL REGISTERED STORAGE TANKS	SP/ADJ	0			



Database	Search Distance (Miles)	Listings Within Search Distance	Subject Property	Adjoining Site(s)	Other Nearby Sites of Concern
STATE/TRIBAL LUST	0.5	2			
STATE/TRIBAL EC and IC	SP	0			
STATE/TRIBAL VCP	0.5	0			
STATE/TRIBAL BROWNFIELD	0.5	0			
ORPHAN	N/A	4			
ADDITIONAL ENVIRONMENTAL RECORD SOURCES	SP/ADJ	0			

5.2 VAPOR MIGRATION

AEI reviewed reasonably ascertainable information for the subject and nearby properties, including a regulatory database, files for nearby release sites, and/or historical documentation, to determine if potential vapor-phase migration concerns may be present which could impact the subject property.

Based on a review of available resources as documented in this report, AEI did not identify significant on-site concerns and/or regulated listings from nearby sites which suggest that a vapor-phase migration concern currently exists at the subject property.



6.0 INTERVIEWS AND USER PROVIDED INFORMATION

6.1 INTERVIEWS

Pursuant to ASTM E1527-13, the following interviews were performed during this assessment in order to obtain information indicating RECs in connection with the subject property.

6.1.1 OWNER AND KEY SITE MANAGER

Relation to Property	Name	Date Interviewed	Method of Contact	Year First Associated w/ Property	Notes
Owner/Owner Representative	Not provided	N/A	N/A	N/A	Not interviewed; refer to Section 1.5
Key Site Manager	Mr. Alex Garcia/ Occupant	N/A	In Person	2010	Interviewed; see Interview Summary table below

Interview Summary

Question	Owner (Representative) Response/ Comment	Key Site Manager Response/ Comment
Do you have any knowledge of USTs, clarifiers or oil/water separators, sumps, or other subsurface features?	N/A	No
Do you have any knowledge of previous environmental investigations conducted on site?	N/A	No
Do you have any knowledge of current or past industrial operations and/or other operations which would involve the use of hazardous substances and/or petroleum products?	N/A	No
Are you aware of any known plans for site redevelopment or change in site use?	N/A	No
Are you aware of any pending, threatened, or past litigation relevant to hazardous substances or petroleum products in, on, or from the property?	N/A	No
Are you aware of any pending, threatened or past administrative proceedings relevant to hazardous substances or petroleum products in, on, or from the property?	N/A	No
Are you aware of any notices from any governmental entity regarding any possible violation of environmental laws or possible liability relating to hazardous substances or petroleum products?	N/A	No
Are you aware of any incidents of flooding, leaks, or other water intrusion, and/or complaints related to indoor air quality?	N/A	No
Additional information provided:	N/A	N/A



6.1.2 PAST OWNERS, OPERATORS, AND OCCUPANTS

AEI did not attempt to interview past owners, operators, and occupants of the subject property because information from these sources would likely be duplicative of information already obtained from other sources.

6.1.3 INTERVIEW WITH OTHERS

Information obtained during interviews with local government officials is incorporated into the appropriate segments of this report.

6.2 USER PROVIDED INFORMATION

User provided information is intended to help identify the possibility of RECs in connection with the subject property. According to ASTM E1527-13 and the EPA Standards and Practices for All Appropriate Inquiries (40 CFR Part 312), certain items should be researched by the prospective landowner or grantee, and the results of such inquiries may be provided to the Environmental Professional. The responsibility for qualifying for LLPs by conducting the inquiries ultimately rests with the User, and providing the information to the Environmental Professional would be prudent if such information is available.

The User did not complete the ASTM User Questionnaire or provide the User information to AEI. AEI assumes that qualification for the LLPs is being established by the User in documentation outside of this assessment.

Question	Response/ Comment
1. Environmental liens that are filed or recorded against the property (40 CFR 312.25) Did a search of recorded land title records (or judicial records where appropriate) identify any environmental liens filed or recorded against the property under federal, tribal, state or local law?	Information not provided
2. Activity and use limitations that are in place on the property or that have been filed or recorded against the property (40 CFR 312.26(a)(1)(v) and vi)). Did a search of recorded land title records (or judicial records where appropriate) identify any AULs, such as engineering controls, land use restrictions or institutional controls that are in place at the property and/or have been filed or recorded against the property under federal, tribal, state or local law?	Information not provided
3. Specialized knowledge or experience of the person seeking to qualify for the LLP (40 CFR 312.28). Do you have any specialized knowledge or experience related to the property or nearby properties? For example, are you involved in the same line of business as the current or former occupants of the property or an adjoining property so that you would have specialized knowledge of the chemicals and processes used by this type of business?	Information not provided
4. Relationship of the purchase price to the fair market value of the property if it were not contaminated (40 CFR 312.29).	Information not provided



Question	Response/ Comment
Does the purchase price being paid for this property reasonably reflect the fair market value of the property? If you conclude that there is a difference, have you considered whether the lower purchase price is because contamination is known or believed to be present at the property?	
<p>5. Commonly known or reasonably ascertainable information about the property (40 CFR 312.30).</p> <p>Are you aware of commonly known or reasonably ascertainable information about the property that would help the environmental professional to identify conditions indicative of releases or threatened releases? For example:</p> <p>(a) Do you know the past uses of the property?</p> <p>(b) Do you know of specific chemicals that are present or once were present at the property?</p> <p>(c) Do you know of spills or other chemical releases that have taken place at the property?</p> <p>(d) Do you know of any environmental cleanups that have taken place at the property?</p>	Information not provided
<p>6. The degree of obviousness of the presence or likely presence of contamination at the property, and the ability to detect the contamination by appropriate investigation (40 CFR 312.31).</p> <p>Based on your knowledge and experience related to the property, are there any obvious indicators that point to the presence or likely presence of contamination at the property?</p>	Information not provided

6.3 PREVIOUS REPORTS AND OTHER PROVIDED DOCUMENTATION

No prior reports or other relevant documentation in association with the subject property was made available to AEI during the course of this assessment.

6.4 ENVIRONMENTAL LIEN SEARCH

In accordance with our approved scope of services, an environmental lien search was not performed as part of this assessment.



7.0 SITE RECONNAISSANCE

Site Reconnaissance Date	August 11, 2020
AEI Site Assessor(s)	Robert Ibarra
Property Escort(s)/ Relationship(s) to Property	Mr. Alex Garcia / Resident
Units/Areas Observed	Exterior inspection of residential buildings at 23050 and 23085, garage, and shed Exterior areas: driveways, south portion of vacant land of the subject property
Area(s) not accessed and reason(s)	Interior of each building, garage and shed Refer to Section 1.5 for discussion of limiting conditions.
Other Physical Constraints	None

Reconnaissance Findings Summary

Feature	Observed on Subject Property (see Section 7.1)	Observed on Adjoining Property (see Section 7.2)
Regulated Hazardous Substances/Wastes and/or Petroleum Products in Connection with Property Use		
Aboveground/Underground Hazardous Substance or Petroleum Product Storage Tanks (ASTs/USTs)		
Hazardous Substance and Petroleum Product Containers Not in Connection with Property Use		
Unidentified Substance Containers		
Electrical or Mechanical Equipment Likely to Contain Fluids		✓
Interior Stains or Corrosion		
Strong, Pungent, or Noxious Odors		
Pools of Liquid		
Drains, Sumps, and Clarifiers		
Pits, Ponds, and Lagoons		
Stained Soil or Pavement		
Stressed Vegetation		
Solid Waste Disposal or Evidence of Fill Materials		
Waste Water Discharges		
Wells		
Septic Systems		
Biomedical Wastes		
Other	✓	

7.1 SUBJECT PROPERTY RECONNAISSANCE FINDINGS

During the site reconnaissance, AEI observed the items listed in the above Reconnaissance Findings Summary table, which are further discussed below.



7.1.1 OTHER

The subject property is currently occupied by residential tenants. Small amounts of maintenance chemicals were observed on site in the shed. All materials were packaged in consumer quantities and no signs of inappropriate material handling were observed. Based on the nature of these materials, the presence or use of these materials at the subject property is not expected to represent a significant environmental concern.

7.2 ADJOINING PROPERTY RECONNAISSANCE FINDINGS

During the site reconnaissance, AEI observed the items listed in the above Reconnaissance Findings Summary table, which are further discussed below.

7.2.1 ELECTRICAL OR MECHANICAL EQUIPMENT LIKELY TO CONTAIN FLUIDS

Toxic PCBs were commonly used historically in electrical equipment such as transformers, fluorescent lamp ballasts, and capacitors. According to United States EPA regulation 40 CFR, Part 761, there are three categories for classifying such equipment: <50 ppm of PCBs is considered "Non-PCB"; between 50 and 500 ppm is considered "PCB-Contaminated"; and >500 ppm is considered "PCB-Containing." Pursuant to 15 U.S.C. 2605(e)(2)(A), the manufacture, process, or distribution in commerce or use of any polychlorinated biphenyl in any manner other than in a totally enclosed manner was prohibited after January 1, 1977.

Transformers

The management of potential PCB-containing transformers is the responsibility of the local utility or the transformer owner. Actual material samples need to be collected to determine if transformers are PCB-containing.

One pole-mounted transformer was observed on an adjoining site during the site reconnaissance. No spills, staining, or leaks were observed on or around the transformer. Based on the good condition of the equipment, the transformer is not expected to represent a significant environmental concern.



8.0 NON-ASTM SERVICES

8.1 ASBESTOS-CONTAINING BUILDING MATERIALS

Asbestos is the name for a group of naturally occurring silicate minerals that can be separated into fibers. The fibers are strong, durable, and resistant to heat and fire. They are also long, thin and flexible, so they can even be woven into cloth. Because of these qualities, asbestos has been used in thousands of consumer, industrial, maritime, automotive, scientific and building products. During the 20th century, some 30 million tons of asbestos have been used in industrial sites, homes, schools, shipyards and commercial buildings in the United States. Commercial use of ACM began in the early 1900s and peaked in the period between 1940 and into the 1970s. Common ACMs include pipe-covering, insulating cement, insulating block, refractory and boiler insulation materials, transite board, fireproofing spray, joint compound, vinyl floor tile, ceiling tile, mastics, roofing products, and duct insulation for HVAC applications. Inhalation of asbestos fibers can result in deleterious health effects.

The potential for ACM was evaluated based the United States EPA Guidance Document: Managing Asbestos in Place - A Building Owner's Guide to Operations and Maintenance Programs for Asbestos-Containing Materials (the Green Book). In 1973 the NESHAPS banned the use of most spray-applied surfacing ACM, specifically asbestos containing spray-on fireproofing and insulation. Subsequent revisions to this regulation in 1975 and 1978 effectively eliminated the use of friable pre-molded pipe, boiler, turbine, and duct insulation; and the spray application of friable asbestos-containing materials for all uses in buildings. In 1989 the EPA issued regulations to ban some asbestos-containing products and phase out most others over a multi-year period. The "Ban and Phase-Down" rule was challenged in court and the regulation remanded to the agency. As a result, any asbestos-containing products then "in commerce" would not be banned. Those not in commerce would be banned. Those materials "banned" could not be sold. It did not affect such materials already installed, or in use. Most US firms voluntarily ceased production of asbestos containing building materials not covered by the aforementioned Federal bans by the mid-1980s. In 1994, the OSHA determined that employers and building owners are required to treat installed thermal system installation and sprayed on and troweled-on surfacing materials, as well as vinyl or asphalt flooring material, as ACM in buildings constructed no later than 1980 until tested by laboratory analysis to prove otherwise.

The information below is for general informational purposes only and does not constitute an asbestos survey. In addition, the information is not intended to comply with federal, state or local regulations in regards to ACM.

Due to the age of the subject property buildings, there is a potential that ACMs are present. A limited list of typical suspect ACMs is included in the following table:



Material Type	Location
Plaster (acoustical and smooth)	Walls and ceilings
Ceiling tile	Ceiling systems
Thermal systems insulations, packings, and gaskets	Heating systems, cooling systems, domestic and heating and cooling piping, ductwork, and other equipment
Floor tile and associate mastics, flooring felts, and papers (under hardwood/other)	Floors
Vinyl sheet flooring and adhesives	Floors
Cove base and associated mastics	Walls
Ceramic tile adhesives and grouts	Walls, floors, and ceilings
All adhesives	Mirrors, wall coverings, construction, etc.
Grout and caulking	Windows and doors
Gypsum board, tape, and joint compound	Wall and ceiling systems
Insulation materials	Walls, ceilings, and attic spaces
Roofing materials (felts, rolled, shingle, flashings, adhesives, tar, and insulations)	Roof and parapet wall systems
Brick and block, mortars	Walls

Due to the current conditions associated with the coronavirus disease 2019 (COVID-19) outbreak, AEI did not access the interior of the subject property. According to the client, demolition of the subject property buildings is planned for the near future. Regardless of building construction date, the EPA's NESHAP requires that a thorough asbestos survey be performed prior to demolition or renovation activities that may disturb ACMs. This requirement may be enforced by federal, state and local regulatory agencies, and specifies that all suspect ACMs be sampled to determine the presence or absence of asbestos prior to any renovation or demolition activities which may disturb them to prevent potential exposure to workers, building occupants, and the environment.

8.2 LEAD-BASED PAINT

Lead-based paint (LBP) is defined as any paint, varnish, stain, or other applied coating that has ≥ 1 mg/cm² (5,000 µg/g or 5,000 ppm) or more of lead by federal guidelines; state and local definitions may differ from the federal definitions in amounts ranging from 0.5 mg/cm² to 2.0 mg/cm². Section 1017 of the Housing and Urban Development (HUD) Guidelines, Residential Lead-Based Paint Hazard Reduction Act of 1992, otherwise known as "Title X," defines a LBP hazard as "any condition that causes exposure to lead that would result in adverse human health effects" resulting from lead-contaminated dust, bare, lead-contaminated soil, and/or lead-contaminated paint that is deteriorated or present on accessible, friction, or impact surfaces. Therefore, under Title X, intact LBP on most walls and ceilings would not be considered a "hazard," although the paint should be maintained and its condition monitored to ensure that it does not deteriorate and become a hazard. Additionally, Section 1018 of this law directed HUD and EPA to require the disclosure of known information on LBP and LBP hazards before the sale or lease of most housing built before 1978. Most private housing, public housing, or federally owned or subsidized housing is affected by this rule.

Under OSHA, lead-containing paint (LCP) is defined as any paint with any detectable amount of lead present in it. Therefore, all LBP is considered LCP. Conversely, LCP may not meet the criteria to be considered LBP in accordance with HUD guidelines or some states' definition of LBP.



It is important to note that LCP may create a lead hazard when being removed. The condition of these materials must be monitored when they are being disturbed. In the event LCP is subject to abrading, sanding, torching, and/or cutting during demolition or renovation activities, there may be regulatory issues that must be addressed.

The information below is for general informational purposes only and does not constitute a lead hazard evaluation. In addition, the information is not intended to comply with federal, state, or local regulations in regards to LBP.

In buildings constructed after 1978, it is unlikely that LBP is present; however, some paints utilized after 1978 will be LCP under OSHA. Structures built prior to 1978 and especially prior to the 1960s should be expected to contain LBP.

Due to the age of the subject property buildings, there is a potential that LBP is present. Due to the current conditions associated with the coronavirus disease 2019 (COVID-19) outbreak, AEI did not access the interior of the subject property. AEI understands that demolition activities of the subject property buildings are planned. AEI recommends that the property owner consult with a certified Lead Risk Assessor to determine options for control of possible LBP hazards. Stringent local and State regulations may apply to LBP in association with building demolition/renovations and worker/occupant protection. It should be noted that construction activities that disturb materials or paints containing any amount of lead may be subject to certain requirements of the OSHA lead standard contained in 29 CFR 1910.1025 and 1926.62.

8.3 RADON

Radon is a naturally-occurring, odorless, and invisible gas. Natural radon levels vary and are closely related to geologic formations. Radon may enter buildings through basement sumps or other openings.

Radon sampling was not requested as part of this assessment. According to the California Department of Health Services Radon Database, five tests were conducted for radon levels in the subject property zip code (92570) in 2016. All of these tests indicated that radon levels were below the action level of 4.0 pCi/L set forth by the US EPA. Therefore, radon is not expected to represent a significant environmental concern.

8.4 MOLD

Molds are simple microscopic organisms which can often be seen in the form of discoloration, frequently green, gray, white, brown, or black. When excessive moisture or water accumulates indoors, mold growth may occur, particularly if the moisture problem remains undiscovered or unaddressed. As such, interior areas of buildings characterized by poor ventilation and high humidity are the most common locations of mold growth. Building materials, including drywall, wallpaper, baseboards, wood framing, insulation, and carpeting, often play host to such growth. Mold spores primarily cause health problems through the inhalation of spores or the toxins they emit when they are present in large numbers. This can occur when there is active mold growth within places where people live or work.



Mold, if present, may or may not visually manifest itself. Neither the individual completing this inspection, nor AEI has any liability for the identification of mold-related concerns except as defined in applicable industry standards. In short, this Phase I ESA should not be construed as a mold survey or inspection.

This activity was not designed to discover all areas which may be affected by mold growth on the subject property. Rather, it is intended to give the client an indication if significant (based on observed areas) mold growth is present at the subject property. Potential areas of mold growth, such as in pipe chases, HVAC systems, and behind enclosed walls and ceilings, were not observed as part of this limited assessment.

Due to the current conditions associated with the coronavirus disease 2019 (COVID-19) outbreak, AEI did not access the interior buildings of the subject property. However, based on interviews with the residents, there have been no reported mold issues.



9.0 SIGNATURE OF ENVIRONMENTAL PROFESSIONALS

I declare that, to the best of my professional knowledge and belief, I meet the definition of Environmental Professional as defined in §312.10 of 40 CFR Part 312.

I have the specific qualifications based on education, training, and experience to assess a property of the nature, history and setting of the subject property. I have developed and performed the all appropriate inquiries in conformance with the standards and practices set forth in 40 CFR Part 312.

Prepared By:



Robert Ibarra
Project Manager

Reviewed By:



Edna Picciolini
Senior Author



10.0 REFERENCES

Item	Date(s)	Source
Soils Information	July 23, 2020	USDA Web Soil Survey http://websoilsurvey.nrcs.usda.gov/app/WebSoilSurvey.aspx
Topographic Map	2012	USGS, Steele Peak
Depth to Groundwater Information	April 24, 2000	SWRCB GeoTracker LUST Case Closure Summary at nearby site 23480 Rider Street
Aerial Photographs	1938-2016 (non-inclusive)	EDR
Sanborn Map Search	July 27, 2020	EDR
City Directories	1971-2017 (non-inclusive)	EDR
Environmental Health Department	July 23, 2020	Riverside County Department of Environmental Health
State Environmental Agency	July 23, 2020	California Environmental Protection Agency
Fire Department	July 23, 2020	Riverside County Fire Department
Building Department	July 23, 2020	Riverside County Building and Safety Department
Planning Department	July 23, 2020	Riverside County Planning Department
Assessor's Information and Parcel Map	July 23, 2020	Riverside County Assessor's Office
Other Agencies Searched	July 23, 2020	SWRCB GeoTracker, DTSC HWTS, DTSC EnviroStor, and SCAQMD FIND databases
Oil and Gas Wells	July 23, 2020	California Geologic Energy Management Division
Oil and Gas Pipelines	July 23, 2020	NPMS Public Map Viewer https://www.npms.phmsa.dot.gov/PublicViewer/composite.jsf
Regulatory Database Report	July 27, 2020	EDR
Interview with Key Site Manager	August 11, 2020	Mr. Alex Garcia
Radon Zone Information	1993	US EPA Map of Radon Zones https://www.epa.gov/radon



APPENDIX A

FIGURES

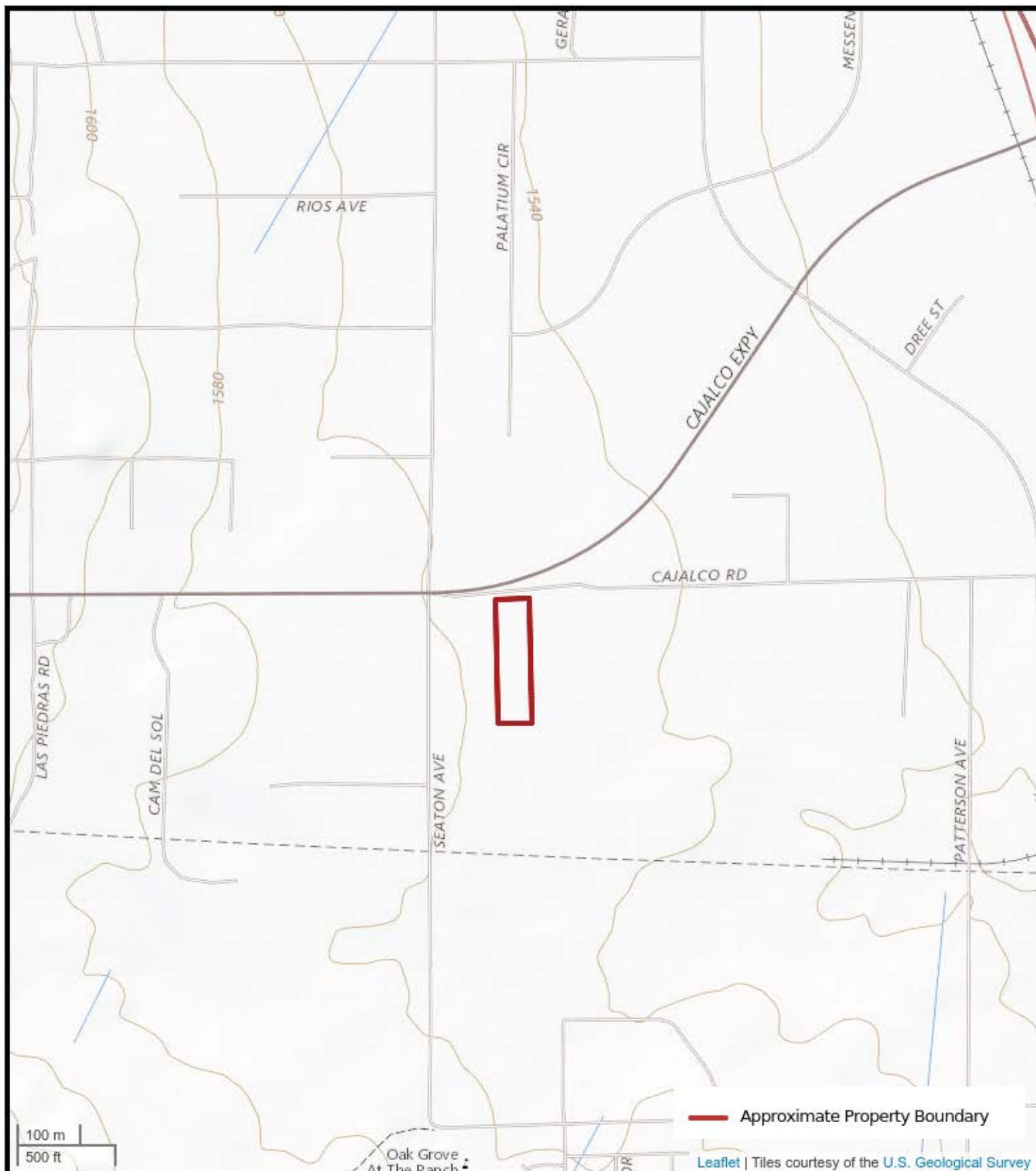


FIGURE 1: TOPOGRAPHIC MAP

23083 Cajalco Road, Perris, California 92570

AEI Project Number: 424818

AEI
Consultants



FIGURE 2: SITE MAP

23083, 23085, and 23050 Cajalco Road, Perris, California 92570
AEI Project Number: 424818

AEI
Consultants

APPENDIX B

PROPERTY PHOTOGRAPHS



1. Subject property entrance at north side of property, facing southeast



2. Front yard along northern portion of the subject property



3. East side of the 23050 building



4. South side of the 23050 building



5. West view of subject property 23050 building



6. Driveway leading to 23085 and garage



7. North side of the 23085 building



8. East side of the 23085 building



9. South side of the 23085 building



10. West side of the 23085 building



11. Storage shed



12. North side of subject property garage, facing south



13. Miscellaneous storage near garage



14. Southeast view of subject property vacant land



15. Southwest view of subject property vacant land



16. Trailer



17. North adjoining vacant land across Cajalco Road



18. East adjoining vacant residential land



19. South adjoining vacant land



20. West adjoining Lalo's Transport Residence

APPENDIX C

REGULATORY DATABASE

424818

23083 Cajalco Road
Perris, CA 92570

Inquiry Number: 6134034.2s
July 27, 2020

The EDR Radius Map™ Report with GeoCheck®



6 Armstrong Road, 4th floor
Shelton, CT 06484
Toll Free: 800.352.0050
www.edrnet.com

TABLE OF CONTENTS

<u>SECTION</u>	<u>PAGE</u>
Executive Summary	ES1
Overview Map	2
Detail Map	3
Map Findings Summary	4
Map Findings	9
Orphan Summary	117
Government Records Searched/Data Currency Tracking	GR-1
 <u>GEOCHECK ADDENDUM</u>	
Physical Setting Source Addendum	A-1
Physical Setting Source Summary	A-2
Physical Setting SSURGO Soil Map	A-5
Physical Setting Source Map	A-17
Physical Setting Source Map Findings	A-19
Physical Setting Source Records Searched	PSGR-1

Thank you for your business.
Please contact EDR at 1-800-352-0050
with any questions or comments.

Disclaimer - Copyright and Trademark Notice

This Report contains certain information obtained from a variety of public and other sources reasonably available to Environmental Data Resources, Inc. It cannot be concluded from this Report that coverage information for the target and surrounding properties does not exist from other sources. **NO WARRANTY EXPRESSED OR IMPLIED, IS MADE WHATSOEVER IN CONNECTION WITH THIS REPORT. ENVIRONMENTAL DATA RESOURCES, INC. SPECIFICALLY DISCLAIMS THE MAKING OF ANY SUCH WARRANTIES, INCLUDING WITHOUT LIMITATION, MERCHANTABILITY OR FITNESS FOR A PARTICULAR USE OR PURPOSE. ALL RISK IS ASSUMED BY THE USER. IN NO EVENT SHALL ENVIRONMENTAL DATA RESOURCES, INC. BE LIABLE TO ANYONE, WHETHER ARISING OUT OF ERRORS OR OMISSIONS, NEGLIGENCE, ACCIDENT OR ANY OTHER CAUSE, FOR ANY LOSS OF DAMAGE, INCLUDING, WITHOUT LIMITATION, SPECIAL, INCIDENTAL, CONSEQUENTIAL, OR EXEMPLARY DAMAGES. ANY LIABILITY ON THE PART OF ENVIRONMENTAL DATA RESOURCES, INC. IS STRICTLY LIMITED TO A REFUND OF THE AMOUNT PAID FOR THIS REPORT.** Purchaser accepts this Report "AS IS". Any analyses, estimates, ratings, environmental risk levels or risk codes provided in this Report are provided for illustrative purposes only, and are not intended to provide, nor should they be interpreted as providing any facts regarding, or prediction or forecast of, any environmental risk for any property. Only a Phase I Environmental Site Assessment performed by an environmental professional can provide information regarding the environmental risk for any property. Additionally, the information provided in this Report is not to be construed as legal advice.

Copyright 2020 by Environmental Data Resources, Inc. All rights reserved. Reproduction in any media or format, in whole or in part, of any report or map of Environmental Data Resources, Inc., or its affiliates, is prohibited without prior written permission.

EDR and its logos (including Sanborn and Sanborn Map) are trademarks of Environmental Data Resources, Inc. or its affiliates. All other trademarks used herein are the property of their respective owners.

EXECUTIVE SUMMARY

A search of available environmental records was conducted by Environmental Data Resources, Inc (EDR). The report was designed to assist parties seeking to meet the search requirements of EPA's Standards and Practices for All Appropriate Inquiries (40 CFR Part 312), the ASTM Standard Practice for Environmental Site Assessments (E 1527-13), the ASTM Standard Practice for Environmental Site Assessments for Forestland or Rural Property (E 2247-16), the ASTM Standard Practice for Limited Environmental Due Diligence: Transaction Screen Process (E 1528-14) or custom requirements developed for the evaluation of environmental risk associated with a parcel of real estate.

TARGET PROPERTY INFORMATION

ADDRESS

23083 CAJALCO ROAD
PERRIS, CA 92570

COORDINATES

Latitude (North): 33.8364230 - 33° 50' 11.12"
Longitude (West): 117.2602080 - 117° 15' 36.74"
Universal Transverse Mercator: Zone 11
UTM X (Meters): 475923.8
UTM Y (Meters): 3743855.8
Elevation: 1554 ft. above sea level

USGS TOPOGRAPHIC MAP ASSOCIATED WITH TARGET PROPERTY

Target Property Map: 5641324 STEELE PEAK, CA
Version Date: 2012

East Map: 5641330 PERRIS, CA
Version Date: 2012

AERIAL PHOTOGRAPHY IN THIS REPORT

Portions of Photo from: 20140603
Source: USDA

MAPPED SITES SUMMARY

Target Property Address:
23083 CAJALCO ROAD
PERRIS, CA 92570

Click on Map ID to see full detail.

MAP ID	SITE NAME	ADDRESS	DATABASE ACRONYMS	RELATIVE ELEVATION	DIST (ft. & mi.) DIRECTION
1	XL EQUIPMENT SALES I	19641 SEATON AVE	RCRA NonGen / NLR	Higher	407, 0.077, SW
A2	GENESIS SUPREME RV I	23129 CAJALCO RD	RCRA NonGen / NLR	Lower	518, 0.098, ENE
A3	GENESIS SUPREME RV I	23129 CAJALCO RD	CERS HAZ WASTE, EMI, HAZNET, NPDES, CIWQS, CERS,...	Lower	518, 0.098, ENE
4	MWD - CHEMICAL UNLOA	19760 SEATON AVE	CERS HAZ WASTE, CHMIRS, CERS	Higher	570, 0.108, SSW
B5	WARNER WATER WORKS I	23320 CAJALCO ROAD	RCRA NonGen / NLR	Lower	1192, 0.226, ENE
B6	WARNER WATER WORKS I	23320 OLD CAJALCO RD	RCRA NonGen / NLR	Lower	1192, 0.226, ENE
B7	ECOLOGY AUTO PARTS	23332 CAJALCO RD	CERS HAZ WASTE, CERS TANKS, CIWQS, CERS	Lower	1317, 0.249, ENE
B8	ECOLOGY RECYCLING SE	23332 CAJALCO RD	RCRA NonGen / NLR	Lower	1317, 0.249, ENE
B9	ECOLOGY RECYCLING SE	23332 CAJALCO RD	SWRCY, NPDES, PROC, CIWQS, CERS, HWTS	Lower	1317, 0.249, ENE
B10	ECOLOGY AUTO PARTS I	23332 CAJALCO RD	RCRA NonGen / NLR	Lower	1317, 0.249, ENE
11	ALPHA RESINS	19991 SEATON AVE	CORRACTS, RCRA-TSDF, RCRA-LQG, ENVIROSTOR, HIST...	Higher	1704, 0.323, SSW
C12	MCANALLY ENTERPRISES	23480 RIDER ST	LUST, CERS	Lower	2508, 0.475, SE
C13	MCANALLY ENTERPRISES	23480 RIDER ST	LUST, SWEEPS UST, CA FID UST, Cortese, HIST...	Lower	2508, 0.475, SE
14	VAL VERDE CONTINUATI	NEVADA AVENUE/MORGAN	ENVIROSTOR, SCH	Lower	3584, 0.679, East

EXECUTIVE SUMMARY

TARGET PROPERTY SEARCH RESULTS

The target property was not listed in any of the databases searched by EDR.

DATABASES WITH NO MAPPED SITES

No mapped sites were found in EDR's search of available ("reasonably ascertainable ") government records either on the target property or within the search radius around the target property for the following databases:

STANDARD ENVIRONMENTAL RECORDS

Federal NPL site list

NPL..... National Priority List
Proposed NPL..... Proposed National Priority List Sites
NPL LIENS..... Federal Superfund Liens

Federal Delisted NPL site list

Delisted NPL..... National Priority List Deletions

Federal CERCLIS list

FEDERAL FACILITY..... Federal Facility Site Information listing
SEMS..... Superfund Enterprise Management System

Federal CERCLIS NFRAP site list

SEMS-ARCHIVE..... Superfund Enterprise Management System Archive

Federal RCRA generators list

RCRA-LQG..... RCRA - Large Quantity Generators
RCRA-SQG..... RCRA - Small Quantity Generators
RCRA-VSQG..... RCRA - Very Small Quantity Generators (Formerly Conditionally Exempt Small Quantity Generators)

Federal institutional controls / engineering controls registries

LUCIS..... Land Use Control Information System
US ENG CONTROLS..... Engineering Controls Sites List
US INST CONTROLS..... Institutional Controls Sites List

Federal ERNS list

ERNS..... Emergency Response Notification System

State- and tribal - equivalent NPL

RESPONSE..... State Response Sites

EXECUTIVE SUMMARY

State and tribal landfill and/or solid waste disposal site lists

SWF/LF..... Solid Waste Information System

State and tribal leaking storage tank lists

INDIAN LUST..... Leaking Underground Storage Tanks on Indian Land
CPS-SLIC..... Statewide SLIC Cases

State and tribal registered storage tank lists

FEMA UST..... Underground Storage Tank Listing
UST..... Active UST Facilities
AST..... Aboveground Petroleum Storage Tank Facilities
INDIAN UST..... Underground Storage Tanks on Indian Land

State and tribal voluntary cleanup sites

VCP..... Voluntary Cleanup Program Properties
INDIAN VCP..... Voluntary Cleanup Priority Listing

State and tribal Brownfields sites

BROWNFIELDS..... Considered Brownfields Sites Listing

ADDITIONAL ENVIRONMENTAL RECORDS

Local Brownfield lists

US BROWNFIELDS..... A Listing of Brownfields Sites

Local Lists of Landfill / Solid Waste Disposal Sites

WMUDS/SWAT..... Waste Management Unit Database
HAULERS..... Registered Waste Tire Haulers Listing
INDIAN ODI..... Report on the Status of Open Dumps on Indian Lands
DEBRIS REGION 9..... Torres Martinez Reservation Illegal Dump Site Locations
ODI..... Open Dump Inventory
IHS OPEN DUMPS..... Open Dumps on Indian Land

Local Lists of Hazardous waste / Contaminated Sites

US HIST CDL..... Delisted National Clandestine Laboratory Register
HIST Cal-Sites..... Historical Calsites Database
SCH..... School Property Evaluation Program
CDL..... Clandestine Drug Labs
Toxic Pits..... Toxic Pits Cleanup Act Sites
US CDL..... National Clandestine Laboratory Register
PFAS..... PFAS Contamination Site Location Listing

Local Lists of Registered Storage Tanks

SWEEPS UST..... SWEEPS UST Listing

EXECUTIVE SUMMARY

HIST UST..... Hazardous Substance Storage Container Database
CA FID UST..... Facility Inventory Database

Local Land Records

LIENS..... Environmental Liens Listing
LIENS 2..... CERCLA Lien Information
DEED..... Deed Restriction Listing

Records of Emergency Release Reports

HMIRS..... Hazardous Materials Information Reporting System
CHMIRS..... California Hazardous Material Incident Report System
LDS..... Land Disposal Sites Listing
MCS..... Military Cleanup Sites Listing
SPILLS 90..... SPILLS 90 data from FirstSearch

Other Ascertainable Records

FUDS..... Formerly Used Defense Sites
DOD..... Department of Defense Sites
SCRD DRYCLEANERS..... State Coalition for Remediation of Drycleaners Listing
US FIN ASSUR..... Financial Assurance Information
EPA WATCH LIST..... EPA WATCH LIST
2020 COR ACTION..... 2020 Corrective Action Program List
TSCA..... Toxic Substances Control Act
TRIS..... Toxic Chemical Release Inventory System
SSTS..... Section 7 Tracking Systems
ROD..... Records Of Decision
RMP..... Risk Management Plans
RAATS..... RCRA Administrative Action Tracking System
PRP..... Potentially Responsible Parties
PADS..... PCB Activity Database System
ICIS..... Integrated Compliance Information System
FTTS..... FIFRA/ TSCA Tracking System - FIFRA (Federal Insecticide, Fungicide, & Rodenticide Act)/TSCA (Toxic Substances Control Act)
MLTS..... Material Licensing Tracking System
COAL ASH DOE..... Steam-Electric Plant Operation Data
COAL ASH EPA..... Coal Combustion Residues Surface Impoundments List
PCB TRANSFORMER..... PCB Transformer Registration Database
RADINFO..... Radiation Information Database
HIST FTTS..... FIFRA/TSCA Tracking System Administrative Case Listing
DOT OPS..... Incident and Accident Data
CONSENT..... Superfund (CERCLA) Consent Decrees
INDIAN RESERV..... Indian Reservations
FUSRAP..... Formerly Utilized Sites Remedial Action Program
UMTRA..... Uranium Mill Tailings Sites
LEAD SMELTERS..... Lead Smelter Sites
US AIRS..... Aerometric Information Retrieval System Facility Subsystem
US MINES..... Mines Master Index File
ABANDONED MINES..... Abandoned Mines
FINDS..... Facility Index System/Facility Registry System
ECHO..... Enforcement & Compliance History Information
DOCKET HWC..... Hazardous Waste Compliance Docket Listing
UXO..... Unexploded Ordnance Sites

EXECUTIVE SUMMARY

FUELS PROGRAM.....	EPA Fuels Program Registered Listing
CA BOND EXP. PLAN.....	Bond Expenditure Plan
CUPA Listings.....	CUPA Resources List
DRYCLEANERS.....	Cleaner Facilities
EMI.....	Emissions Inventory Data
ENF.....	Enforcement Action Listing
Financial Assurance.....	Financial Assurance Information Listing
HAZNET.....	Facility and Manifest Data
ICE.....	ICE
HWT.....	Registered Hazardous Waste Transporter Database
MINES.....	Mines Site Location Listing
MWMP.....	Medical Waste Management Program Listing
NPDES.....	NPDES Permits Listing
PEST LIC.....	Pesticide Regulation Licenses Listing
Notify 65.....	Proposition 65 Records
UIC.....	UIC Listing
UIC GEO.....	UIC GEO (GEOTRACKER)
WASTEWATER PITS.....	Oil Wastewater Pits Listing
WDS.....	Waste Discharge System
WIP.....	Well Investigation Program Case List
MILITARY PRIV SITES.....	MILITARY PRIV SITES (GEOTRACKER)
PROJECT.....	PROJECT (GEOTRACKER)
WDR.....	Waste Discharge Requirements Listing
CIWQS.....	California Integrated Water Quality System
CERS.....	CERS
NON-CASE INFO.....	NON-CASE INFO (GEOTRACKER)
OTHER OIL GAS.....	OTHER OIL & GAS (GEOTRACKER)
PROD WATER PONDS.....	PROD WATER PONDS (GEOTRACKER)
SAMPLING POINT.....	SAMPLING POINT (GEOTRACKER)
WELL STIM PROJ.....	Well Stimulation Project (GEOTRACKER)
HWTS.....	Hazardous Waste Tracking System
MINES MRDS.....	Mineral Resources Data System

EDR HIGH RISK HISTORICAL RECORDS

EDR Exclusive Records

EDR MGP.....	EDR Proprietary Manufactured Gas Plants
EDR Hist Auto.....	EDR Exclusive Historical Auto Stations
EDR Hist Cleaner.....	EDR Exclusive Historical Cleaners

EDR RECOVERED GOVERNMENT ARCHIVES

Exclusive Recovered Govt. Archives

RGA LF.....	Recovered Government Archive Solid Waste Facilities List
RGA LUST.....	Recovered Government Archive Leaking Underground Storage Tank

SURROUNDING SITES: SEARCH RESULTS

Surrounding sites were identified in the following databases.

EXECUTIVE SUMMARY

Elevations have been determined from the USGS Digital Elevation Model and should be evaluated on a relative (not an absolute) basis. Relative elevation information between sites of close proximity should be field verified. Sites with an elevation equal to or higher than the target property have been differentiated below from sites with an elevation lower than the target property.

Page numbers and map identification numbers refer to the EDR Radius Map report where detailed data on individual sites can be reviewed.

Sites listed in ***bold italics*** are in multiple databases.

Unmappable (orphan) sites are not considered in the foregoing analysis.

STANDARD ENVIRONMENTAL RECORDS

Federal RCRA CORRACTS facilities list

CORRACTS: CORRACTS is a list of handlers with RCRA Corrective Action Activity. This report shows which nationally-defined corrective action core events have occurred for every handler that has had corrective action activity.

A review of the CORRACTS list, as provided by EDR, and dated 03/23/2020 has revealed that there is 1 CORRACTS site within approximately 1 mile of the target property.

<u>Equal/Higher Elevation</u>	<u>Address</u>	<u>Direction / Distance</u>	<u>Map ID</u>	<u>Page</u>
<i>ALPHA RESINS</i> EPA ID:: CAD059270975	<i>19991 SEATON AVE</i>	<i>SSW 1/4 - 1/2 (0.323 mi.)</i>	<i>11</i>	<i>68</i>

Federal RCRA non-CORRACTS TSD facilities list

RCRA-TSDF: RCRAInfo is EPA's comprehensive information system, providing access to data supporting the Resource Conservation and Recovery Act (RCRA) of 1976 and the Hazardous and Solid Waste Amendments (HSWA) of 1984. The database includes selective information on sites which generate, transport, store, treat and/or dispose of hazardous waste as defined by the Resource Conservation and Recovery Act (RCRA). Transporters are individuals or entities that move hazardous waste from the generator offsite to a facility that can recycle, treat, store, or dispose of the waste. TSDFs treat, store, or dispose of the waste.

A review of the RCRA-TSDF list, as provided by EDR, and dated 03/23/2020 has revealed that there is 1 RCRA-TSDF site within approximately 0.5 miles of the target property.

<u>Equal/Higher Elevation</u>	<u>Address</u>	<u>Direction / Distance</u>	<u>Map ID</u>	<u>Page</u>
<i>ALPHA RESINS</i> EPA ID:: CAD059270975	<i>19991 SEATON AVE</i>	<i>SSW 1/4 - 1/2 (0.323 mi.)</i>	<i>11</i>	<i>68</i>

State- and tribal - equivalent CERCLIS

ENVIROSTOR: The Department of Toxic Substances Control's (DTSC's) Site Mitigation and Brownfields Reuse Program's (SMBRP's) EnviroStor database identifies sites that have known contamination or sites for which there may be reasons to investigate further. The database includes the following site types: Federal Superfund sites (National Priorities List (NPL)); State Response, including Military Facilities and State

EXECUTIVE SUMMARY

Superfund; Voluntary Cleanup; and School sites. EnviroStor provides similar information to the information that was available in CalSites, and provides additional site information, including, but not limited to, identification of formerly-contaminated properties that have been released for reuse, properties where environmental deed restrictions have been recorded to prevent inappropriate land uses, and risk characterization information that is used to assess potential impacts to public health and the environment at contaminated sites.

A review of the ENVIROSTOR list, as provided by EDR, and dated 04/27/2020 has revealed that there are 2 ENVIROSTOR sites within approximately 1 mile of the target property.

<u>Equal/Higher Elevation</u>	<u>Address</u>	<u>Direction / Distance</u>	<u>Map ID</u>	<u>Page</u>
ALPHA RESINS Facility Id: 80001432 Status: Active	19991 SEATON AVE	SSW 1/4 - 1/2 (0.323 mi.)	11	68
<u>Lower Elevation</u>	<u>Address</u>	<u>Direction / Distance</u>	<u>Map ID</u>	<u>Page</u>
VAL VERDE CONTINUATI Facility Id: 33010050 Status: No Further Action	NEVADA AVENUE/MORGAN	E 1/2 - 1 (0.679 mi.)	14	113

State and tribal leaking storage tank lists

LUST: Leaking Underground Storage Tank (LUST) Sites included in GeoTracker. GeoTracker is the Water Boards data management system for sites that impact, or have the potential to impact, water quality in California, with emphasis on groundwater.

A review of the LUST list, as provided by EDR, has revealed that there are 2 LUST sites within approximately 0.5 miles of the target property.

<u>Lower Elevation</u>	<u>Address</u>	<u>Direction / Distance</u>	<u>Map ID</u>	<u>Page</u>
MCANALLY ENTERPRISES Database: LUST, Date of Government Version: 05/13/2020 Database: RIVERSIDE CO. LUST, Date of Government Version: 03/10/2020 Status: Completed - Case Closed Facility Id: 9915151 Global Id: T0606500587 Facility Status: 9	23480 RIDER ST	SE 1/4 - 1/2 (0.475 mi.)	C12	108
MCANALLY ENTERPRISES Database: LUST REG 8, Date of Government Version: 02/14/2005 Facility Status: Case Closed Global ID: T0606500587	23480 RIDER ST	SE 1/4 - 1/2 (0.475 mi.)	C13	110

ADDITIONAL ENVIRONMENTAL RECORDS

Local Lists of Landfill / Solid Waste Disposal Sites

SWRCY: A listing of recycling facilities in California.

A review of the SWRCY list, as provided by EDR, and dated 03/09/2020 has revealed that there is 1

EXECUTIVE SUMMARY

SWRCY site within approximately 0.5 miles of the target property.

<u>Lower Elevation</u>	<u>Address</u>	<u>Direction / Distance</u>	<u>Map ID</u>	<u>Page</u>
ECOLOGY RECYCLING SE Cert Id: RC262180.001	23332 CAJALCO RD	ENE 1/8 - 1/4 (0.249 mi.)	B9	57

Local Lists of Hazardous waste / Contaminated Sites

CERS HAZ WASTE: List of sites in the California Environmental Protection Agency (CalEPA) Regulated Site Portal which fall under the Hazardous Chemical Management, Hazardous Waste Onsite Treatment, Household Hazardous Waste Collection, Hazardous Waste Generator, and RCRA LQ HW Generator programs.

A review of the CERS HAZ WASTE list, as provided by EDR, and dated 04/20/2020 has revealed that there are 3 CERS HAZ WASTE sites within approximately 0.25 miles of the target property.

<u>Equal/Higher Elevation</u>	<u>Address</u>	<u>Direction / Distance</u>	<u>Map ID</u>	<u>Page</u>
MWD - CHEMICAL UNLOA	19760 SEATON AVE	SSW 0 - 1/8 (0.108 mi.)	4	40
<u>Lower Elevation</u>	<u>Address</u>	<u>Direction / Distance</u>	<u>Map ID</u>	<u>Page</u>
GENESIS SUPREME RV I	23129 CAJALCO RD	ENE 0 - 1/8 (0.098 mi.)	A3	11
ECOLOGY AUTO PARTS	23332 CAJALCO RD	ENE 1/8 - 1/4 (0.249 mi.)	B7	49

Local Lists of Registered Storage Tanks

CERS TANKS: List of sites in the California Environmental Protection Agency (CalEPA) Regulated Site Portal which fall under the Aboveground Petroleum Storage and Underground Storage Tank regulatory programs.

A review of the CERS TANKS list, as provided by EDR, and dated 04/20/2020 has revealed that there is 1 CERS TANKS site within approximately 0.25 miles of the target property.

<u>Lower Elevation</u>	<u>Address</u>	<u>Direction / Distance</u>	<u>Map ID</u>	<u>Page</u>
ECOLOGY AUTO PARTS	23332 CAJALCO RD	ENE 1/8 - 1/4 (0.249 mi.)	B7	49

Other Ascertainable Records

RCRA NonGen / NLR: RCRAInfo is EPA's comprehensive information system, providing access to data supporting the Resource Conservation and Recovery Act (RCRA) of 1976 and the Hazardous and Solid Waste Amendments (HSWA) of 1984. The database includes selective information on sites which generate, transport, store, treat and/or dispose of hazardous waste as defined by the Resource Conservation and Recovery Act (RCRA). Non-Generators do not presently generate hazardous waste.

A review of the RCRA NonGen / NLR list, as provided by EDR, and dated 03/23/2020 has revealed that there are 6 RCRA NonGen / NLR sites within approximately 0.25 miles of the target property.

<u>Equal/Higher Elevation</u>	<u>Address</u>	<u>Direction / Distance</u>	<u>Map ID</u>	<u>Page</u>
XL EQUIPMENT SALES I	19641 SEATON AVE	SW 0 - 1/8 (0.077 mi.)	1	9

EXECUTIVE SUMMARY

EPA ID:: CAL000446383

<u>Lower Elevation</u>	<u>Address</u>	<u>Direction / Distance</u>	<u>Map ID</u>	<u>Page</u>
GENESIS SUPREME RV I EPA ID:: CAL000428623	23129 CAJALCO RD	ENE 0 - 1/8 (0.098 mi.)	A2	10
WARNER WATER WORKS I EPA ID:: CAC003000502	23320 CAJALCO ROAD	ENE 1/8 - 1/4 (0.226 mi.)	B5	46
WARNER WATER WORKS I EPA ID:: CAL000405975	23320 OLD CAJALCO RD	ENE 1/8 - 1/4 (0.226 mi.)	B6	48
ECOLOGY RECYCLING SE EPA ID:: CAL000428399	23332 CAJALCO RD	ENE 1/8 - 1/4 (0.249 mi.)	B8	55
ECOLOGY AUTO PARTS I EPA ID:: CAL000357389	23332 CAJALCO RD	ENE 1/8 - 1/4 (0.249 mi.)	B10	67

Cortese: The sites for the list are designated by the State Water Resource Control Board (LUST), the Integrated Waste Board (SWF/LS), and the Department of Toxic Substances Control (Cal-Sites).

A review of the Cortese list, as provided by EDR, and dated 03/23/2020 has revealed that there is 1 Cortese site within approximately 0.5 miles of the target property.

<u>Lower Elevation</u>	<u>Address</u>	<u>Direction / Distance</u>	<u>Map ID</u>	<u>Page</u>
MCANALLY ENTERPRISES Cleanup Status: COMPLETED - CASE CLOSED	23480 RIDER ST	SE 1/4 - 1/2 (0.475 mi.)	C13	110

HIST CORTESE: The sites for the list are designated by the State Water Resource Control Board [LUST], the Integrated Waste Board [SWF/LS], and the Department of Toxic Substances Control [CALSITES]. This listing is no longer updated by the state agency.

A review of the HIST CORTESE list, as provided by EDR, and dated 04/01/2001 has revealed that there is 1 HIST CORTESE site within approximately 0.5 miles of the target property.

<u>Lower Elevation</u>	<u>Address</u>	<u>Direction / Distance</u>	<u>Map ID</u>	<u>Page</u>
MCANALLY ENTERPRISES Reg Id: 083303464T	23480 RIDER ST	SE 1/4 - 1/2 (0.475 mi.)	C13	110

HWP: Detailed information on permitted hazardous waste facilities and corrective action ("cleanups") tracked in EnviroStor.

A review of the HWP list, as provided by EDR, and dated 02/18/2020 has revealed that there is 1 HWP site within approximately 1 mile of the target property.

<u>Equal/Higher Elevation</u>	<u>Address</u>	<u>Direction / Distance</u>	<u>Map ID</u>	<u>Page</u>
ALPHA RESINS EPA Id: CAD059270975 Cleanup Status: CLOSED	19991 SEATON AVE	SSW 1/4 - 1/2 (0.323 mi.)	11	68

EXECUTIVE SUMMARY

PROC: A listing of certified processors.

A review of the PROC list, as provided by EDR, and dated 03/09/2020 has revealed that there is 1 PROC site within approximately 0.5 miles of the target property.

<u>Lower Elevation</u>	<u>Address</u>	<u>Direction / Distance</u>	<u>Map ID</u>	<u>Page</u>
<i>ECOLOGY RECYCLING SE</i>	<i>23332 CAJALCO RD</i>	<i>ENE 1/8 - 1/4 (0.249 mi.)</i>	<i>B9</i>	<i>57</i>

EXECUTIVE SUMMARY

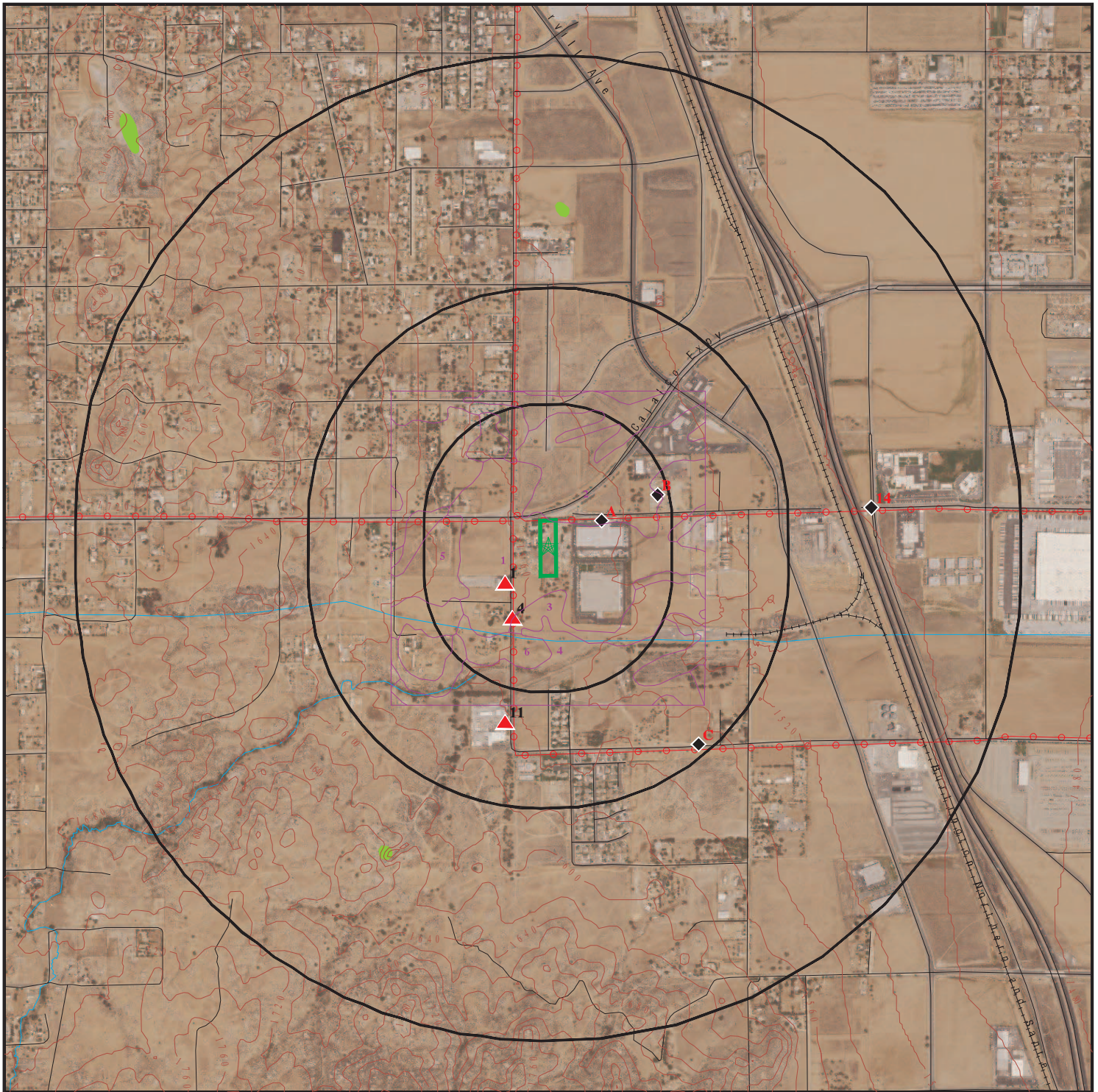
Due to poor or inadequate address information, the following sites were not mapped. Count: 4 records.

Site Name

Database(s)

CDL
CDL
CDL
CDL

OVERVIEW MAP - 6134034.2S



Target Property

Sites at elevations higher than or equal to the target property

Sites at elevations lower than the target property

Manufactured Gas Plants

National Priority List Sites

Dept. Defense Sites

Indian Reservations BIA

Power transmission lines

100-year flood zone

500-year flood zone

National Wetland Inventory

State Wetlands

Areas of Concern

0 1/4 1/2 1 Miles

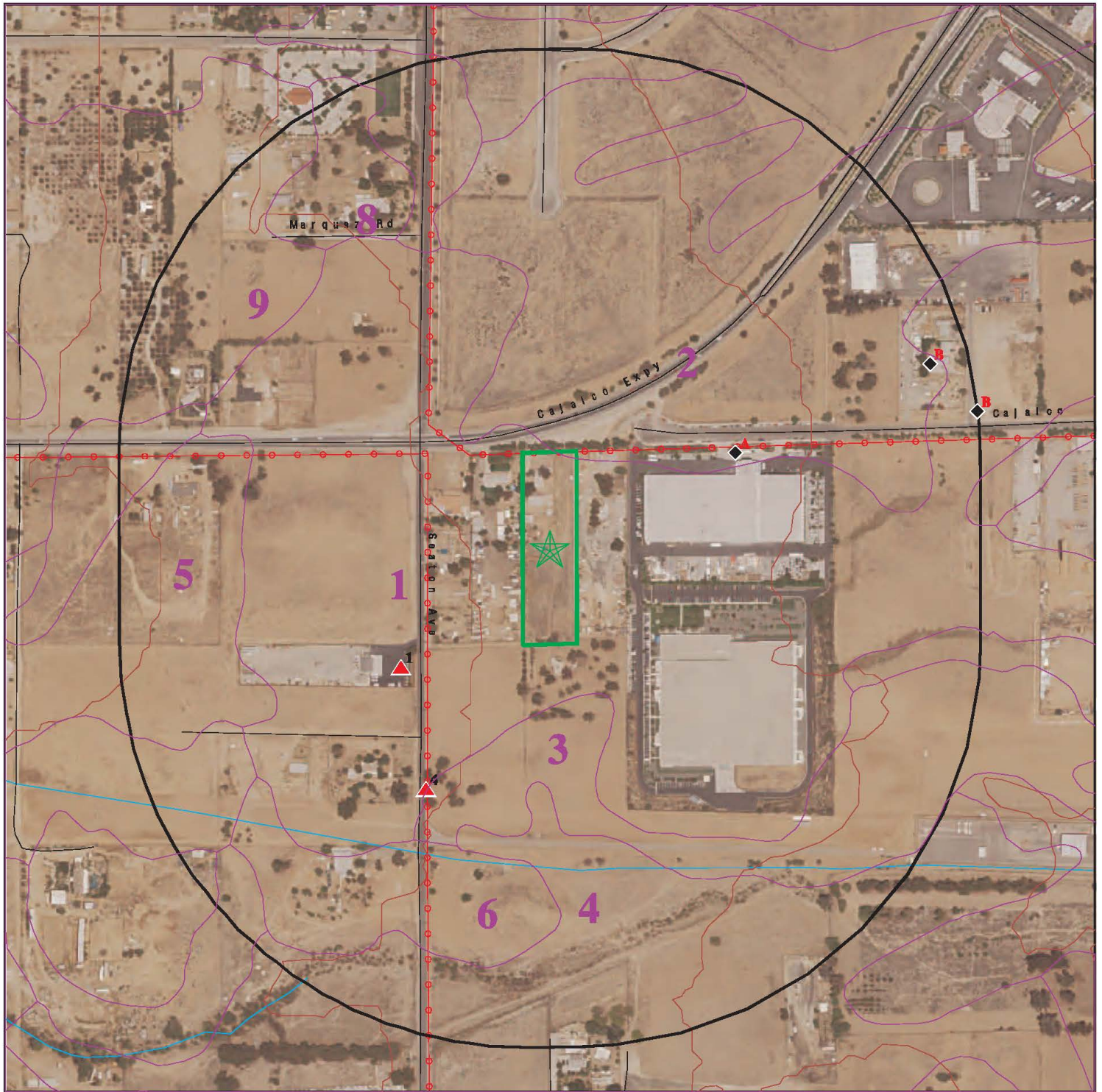


This report includes Interactive Map Layers to display and/or hide map information. The legend includes only those icons for the default map view.

SITE NAME: 424818
ADDRESS: 23083 Cajalco Road
Perris CA 92570
LAT/LONG: 33.836423 / 117.260208

CLIENT: AEI Consultants
CONTACT: Tony Chilesse
INQUIRY #: 6134034.2s
DATE: July 27, 2020 11:17 am

DETAIL MAP - 6134034.2S



- Target Property
- Sites at elevations higher than or equal to the target property
- Sites at elevations lower than the target property
- Manufactured Gas Plants
- Sensitive Receptors
- National Priority List Sites
- Dept. Defense Sites

- Indian Reservations BIA
- Power transmission lines
- 100-year flood zone
- 500-year flood zone

- Areas of Concern



This report includes Interactive Map Layers to display and/or hide map information. The legend includes only those icons for the default map view.

SITE NAME: 424818
 ADDRESS: 23083 Cajalco Road
 Perris CA 92570
 LAT/LONG: 33.836423 / 117.260208

CLIENT: AEI Consultants
 CONTACT: Tony Chilese
 INQUIRY #: 6134034.2s
 DATE: July 27, 2020 11:19 am

MAP FINDINGS SUMMARY

Database	Search Distance (Miles)	Target Property	< 1/8	1/8 - 1/4	1/4 - 1/2	1/2 - 1	> 1	Total Plotted
STANDARD ENVIRONMENTAL RECORDS								
<i>Federal NPL site list</i>								
NPL	1.000		0	0	0	0	NR	0
Proposed NPL	1.000		0	0	0	0	NR	0
NPL LIENS	1.000		0	0	0	0	NR	0
<i>Federal Delisted NPL site list</i>								
Delisted NPL	1.000		0	0	0	0	NR	0
<i>Federal CERCLIS list</i>								
FEDERAL FACILITY	0.500		0	0	0	NR	NR	0
SEMS	0.500		0	0	0	NR	NR	0
<i>Federal CERCLIS NFRAP site list</i>								
SEMS-ARCHIVE	0.500		0	0	0	NR	NR	0
<i>Federal RCRA CORRACTS facilities list</i>								
CORRACTS	1.000		0	0	1	0	NR	1
<i>Federal RCRA non-CORRACTS TSD facilities list</i>								
RCRA-TSDF	0.500		0	0	1	NR	NR	1
<i>Federal RCRA generators list</i>								
RCRA-LQG	0.250		0	0	NR	NR	NR	0
RCRA-SQG	0.250		0	0	NR	NR	NR	0
RCRA-VSQG	0.250		0	0	NR	NR	NR	0
<i>Federal institutional controls / engineering controls registries</i>								
LUCIS	0.500		0	0	0	NR	NR	0
US ENG CONTROLS	0.500		0	0	0	NR	NR	0
US INST CONTROLS	0.500		0	0	0	NR	NR	0
<i>Federal ERNS list</i>								
ERNS	TP		NR	NR	NR	NR	NR	0
<i>State- and tribal - equivalent NPL</i>								
RESPONSE	1.000		0	0	0	0	NR	0
<i>State- and tribal - equivalent CERCLIS</i>								
ENVIROSTOR	1.000		0	0	1	1	NR	2
<i>State and tribal landfill and/or solid waste disposal site lists</i>								
SWF/LF	0.500		0	0	0	NR	NR	0
<i>State and tribal leaking storage tank lists</i>								
LUST	0.500		0	0	2	NR	NR	2

MAP FINDINGS SUMMARY

Database	Search Distance (Miles)	Target Property	< 1/8	1/8 - 1/4	1/4 - 1/2	1/2 - 1	> 1	Total Plotted
INDIAN LUST	0.500		0	0	0	NR	NR	0
CPS-SLIC	0.500		0	0	0	NR	NR	0
State and tribal registered storage tank lists								
FEMA UST	0.250		0	0	NR	NR	NR	0
UST	0.250		0	0	NR	NR	NR	0
AST	0.250		0	0	NR	NR	NR	0
INDIAN UST	0.250		0	0	NR	NR	NR	0
State and tribal voluntary cleanup sites								
VCP	0.500		0	0	0	NR	NR	0
INDIAN VCP	0.500		0	0	0	NR	NR	0
State and tribal Brownfields sites								
BROWNFIELDS	0.500		0	0	0	NR	NR	0
ADDITIONAL ENVIRONMENTAL RECORDS								
Local Brownfield lists								
US BROWNFIELDS	0.500		0	0	0	NR	NR	0
Local Lists of Landfill / Solid Waste Disposal Sites								
WMUDS/SWAT	0.500		0	0	0	NR	NR	0
SWRCY	0.500		0	1	0	NR	NR	1
HAULERS	TP		NR	NR	NR	NR	NR	0
INDIAN ODI	0.500		0	0	0	NR	NR	0
DEBRIS REGION 9	0.500		0	0	0	NR	NR	0
ODI	0.500		0	0	0	NR	NR	0
IHS OPEN DUMPS	0.500		0	0	0	NR	NR	0
Local Lists of Hazardous waste / Contaminated Sites								
US HIST CDL	TP		NR	NR	NR	NR	NR	0
HIST Cal-Sites	1.000		0	0	0	0	NR	0
SCH	0.250		0	0	NR	NR	NR	0
CDL	TP		NR	NR	NR	NR	NR	0
CERS HAZ WASTE	0.250		2	1	NR	NR	NR	3
Toxic Pits	1.000		0	0	0	0	NR	0
US CDL	TP		NR	NR	NR	NR	NR	0
PFAS	0.500		0	0	0	NR	NR	0
Local Lists of Registered Storage Tanks								
SWEEPS UST	0.250		0	0	NR	NR	NR	0
HIST UST	0.250		0	0	NR	NR	NR	0
CA FID UST	0.250		0	0	NR	NR	NR	0
CERS TANKS	0.250		0	1	NR	NR	NR	1
Local Land Records								
LIENS	TP		NR	NR	NR	NR	NR	0

MAP FINDINGS SUMMARY

Database	Search Distance (Miles)	Target Property	< 1/8	1/8 - 1/4	1/4 - 1/2	1/2 - 1	> 1	Total Plotted
LIENS 2	TP		NR	NR	NR	NR	NR	0
DEED	0.500		0	0	0	NR	NR	0
Records of Emergency Release Reports								
HMIRS	TP		NR	NR	NR	NR	NR	0
CHMIRS	TP		NR	NR	NR	NR	NR	0
LDS	TP		NR	NR	NR	NR	NR	0
MCS	TP		NR	NR	NR	NR	NR	0
SPILLS 90	TP		NR	NR	NR	NR	NR	0
Other Ascertainable Records								
RCRA NonGen / NLR	0.250		2	4	NR	NR	NR	6
FUDS	1.000		0	0	0	0	NR	0
DOD	1.000		0	0	0	0	NR	0
SCRD DRYCLEANERS	0.500		0	0	0	NR	NR	0
US FIN ASSUR	TP		NR	NR	NR	NR	NR	0
EPA WATCH LIST	TP		NR	NR	NR	NR	NR	0
2020 COR ACTION	0.250		0	0	NR	NR	NR	0
TSCA	TP		NR	NR	NR	NR	NR	0
TRIS	TP		NR	NR	NR	NR	NR	0
SSTS	TP		NR	NR	NR	NR	NR	0
ROD	1.000		0	0	0	0	NR	0
RMP	TP		NR	NR	NR	NR	NR	0
RAATS	TP		NR	NR	NR	NR	NR	0
PRP	TP		NR	NR	NR	NR	NR	0
PADS	TP		NR	NR	NR	NR	NR	0
ICIS	TP		NR	NR	NR	NR	NR	0
FTTS	TP		NR	NR	NR	NR	NR	0
MLTS	TP		NR	NR	NR	NR	NR	0
COAL ASH DOE	TP		NR	NR	NR	NR	NR	0
COAL ASH EPA	0.500		0	0	0	NR	NR	0
PCB TRANSFORMER	TP		NR	NR	NR	NR	NR	0
RADINFO	TP		NR	NR	NR	NR	NR	0
HIST FTTS	TP		NR	NR	NR	NR	NR	0
DOT OPS	TP		NR	NR	NR	NR	NR	0
CONSENT	1.000		0	0	0	0	NR	0
INDIAN RESERV	1.000		0	0	0	0	NR	0
FUSRAP	1.000		0	0	0	0	NR	0
UMTRA	0.500		0	0	0	NR	NR	0
LEAD SMELTERS	TP		NR	NR	NR	NR	NR	0
US AIRS	TP		NR	NR	NR	NR	NR	0
US MINES	0.250		0	0	NR	NR	NR	0
ABANDONED MINES	0.250		0	0	NR	NR	NR	0
FINDS	TP		NR	NR	NR	NR	NR	0
ECHO	TP		NR	NR	NR	NR	NR	0
DOCKET HWC	TP		NR	NR	NR	NR	NR	0
UXO	1.000		0	0	0	0	NR	0
FUELS PROGRAM	0.250		0	0	NR	NR	NR	0
CA BOND EXP. PLAN	1.000		0	0	0	0	NR	0
Cortese	0.500		0	0	1	NR	NR	1
CUPA Listings	0.250		0	0	NR	NR	NR	0

MAP FINDINGS SUMMARY

Database	Search Distance (Miles)	Target Property	< 1/8	1/8 - 1/4	1/4 - 1/2	1/2 - 1	> 1	Total Plotted
DRYCLEANERS	0.250		0	0	NR	NR	NR	0
EMI	TP		NR	NR	NR	NR	NR	0
ENF	TP		NR	NR	NR	NR	NR	0
Financial Assurance	TP		NR	NR	NR	NR	NR	0
HAZNET	TP		NR	NR	NR	NR	NR	0
ICE	TP		NR	NR	NR	NR	NR	0
HIST CORTESE	0.500		0	0	1	NR	NR	1
HWP	1.000		0	0	1	0	NR	1
HWT	0.250		0	0	NR	NR	NR	0
MINES	0.250		0	0	NR	NR	NR	0
MWMP	0.250		0	0	NR	NR	NR	0
NPDES	TP		NR	NR	NR	NR	NR	0
PEST LIC	TP		NR	NR	NR	NR	NR	0
PROC	0.500		0	1	0	NR	NR	1
Notify 65	1.000		0	0	0	0	NR	0
UIC	TP		NR	NR	NR	NR	NR	0
UIC GEO	TP		NR	NR	NR	NR	NR	0
WASTEWATER PITS	0.500		0	0	0	NR	NR	0
WDS	TP		NR	NR	NR	NR	NR	0
WIP	0.250		0	0	NR	NR	NR	0
MILITARY PRIV SITES	TP		NR	NR	NR	NR	NR	0
PROJECT	TP		NR	NR	NR	NR	NR	0
WDR	TP		NR	NR	NR	NR	NR	0
CIWQS	TP		NR	NR	NR	NR	NR	0
CERS	TP		NR	NR	NR	NR	NR	0
NON-CASE INFO	TP		NR	NR	NR	NR	NR	0
OTHER OIL GAS	TP		NR	NR	NR	NR	NR	0
PROD WATER PONDS	TP		NR	NR	NR	NR	NR	0
SAMPLING POINT	TP		NR	NR	NR	NR	NR	0
WELL STIM PROJ	TP		NR	NR	NR	NR	NR	0
HWTS	TP		NR	NR	NR	NR	NR	0
MINES MRDS	TP		NR	NR	NR	NR	NR	0

EDR HIGH RISK HISTORICAL RECORDS

EDR Exclusive Records

EDR MGP	1.000		0	0	0	0	NR	0
EDR Hist Auto	0.125		0	NR	NR	NR	NR	0
EDR Hist Cleaner	0.125		0	NR	NR	NR	NR	0

EDR RECOVERED GOVERNMENT ARCHIVES

Exclusive Recovered Govt. Archives

RGA LF	TP		NR	NR	NR	NR	NR	0
RGA LUST	TP		NR	NR	NR	NR	NR	0

- Totals --		0	4	8	8	1	0	21
-------------	--	---	---	---	---	---	---	----

MAP FINDINGS SUMMARY

<u>Database</u>	<u>Search Distance (Miles)</u>	<u>Target Property</u>	<u>< 1/8</u>	<u>1/8 - 1/4</u>	<u>1/4 - 1/2</u>	<u>1/2 - 1</u>	<u>> 1</u>	<u>Total Plotted</u>
-----------------	--	----------------------------	-----------------	------------------	------------------	----------------	---------------	--------------------------

NOTES:

TP = Target Property

NR = Not Requested at this Search Distance

Sites may be listed in more than one database

Map ID
Direction
Distance
Elevation

MAP FINDINGS

Site

Database(s)

EDR ID Number
EPA ID Number

1
SW
< 1/8
0.077 mi.
407 ft.

XL EQUIPMENT SALES INC
19641 SEATON AVE
PERRIS, CA 92570

RCRA NonGen / NLR

1025873257
CAL000446383

Relative:
Higher

RCRA NonGen / NLR:

Actual:
1565 ft.

Date form received by agency: 2019-05-29 00:00:00.0
Facility name: XL EQUIPMENT SALES INC
Facility address: 19641 SEATON AVE
PERRIS, CA 92570
EPA ID: CAL000446383
Contact: PAZ TREVINO
Contact address: 19641 SEATON AVE
PERRIS, CA 92570
Contact country: Not reported
Contact telephone: 818-259-3070
Contact email: PAZ@XLEQUIP.COM
EPA Region: 09
Classification: Non-Generator
Description: Handler: Non-Generators do not presently generate hazardous waste

Owner/Operator Summary:

Owner/operator name: PAZ TREVINO
Owner/operator address: 19641 SEATON AVE
PERRIS, CA 92570
Owner/operator country: Not reported
Owner/operator telephone: 818-259-3070
Owner/operator email: Not reported
Owner/operator fax: Not reported
Owner/operator extension: Not reported
Legal status: Other
Owner/Operator Type: Operator
Owner/Op start date: Not reported
Owner/Op end date: Not reported

Owner/operator name: PAZ TREVINO
Owner/operator address: 19641 SEATON AVE
PERRIS, CA 92570
Owner/operator country: Not reported
Owner/operator telephone: 818-259-3070
Owner/operator email: Not reported
Owner/operator fax: Not reported
Owner/operator extension: Not reported
Legal status: Other
Owner/Operator Type: Owner
Owner/Op start date: Not reported
Owner/Op end date: Not reported

Handler Activities Summary:

U.S. importer of hazardous waste: No
Mixed waste (haz. and radioactive): No
Recycler of hazardous waste: Yes
Transporter of hazardous waste: No
Treater, storer or disposer of HW: Yes
Underground injection activity: No
On-site burner exemption: No
Furnace exemption: No

Map ID
Direction
Distance
Elevation

MAP FINDINGS

Site

Database(s)

EDR ID Number
EPA ID Number

XL EQUIPMENT SALES INC (Continued)

1025873257

Used oil fuel burner: No
Used oil processor: No
User oil refiner: No
Used oil fuel marketer to burner: No
Used oil Specification marketer: No
Used oil transfer facility: No
Used oil transporter: No

Violation Status: No violations found

**A2
ENE
< 1/8
0.098 mi.
518 ft.**

**GENISIS SUPREME RV INC
23129 CAJALCO RD
PERRIS, CA 92570
Site 1 of 2 in cluster A**

**RCRA NonGen / NLR 1025870708
CAL000428623**

**Relative:
Lower**

RCRA NonGen / NLR:

**Actual:
1544 ft.**

Date form received by agency: 2017-06-20 00:00:00.0
Facility name: GENISIS SUPREME RV INC
Facility address: 23129 CAJALCO RD
PERRIS, CA 92570
EPA ID: CAL000428623
Contact: MICHELLE TREANGEN
Contact address: 23129 CAJALCO RD
PERRIS, CA 92570
Contact country: Not reported
Contact telephone: 951-337-0254
Contact email: MTREANGEN@GENISSUPREME.COM
EPA Region: 09
Classification: Non-Generator
Description: Handler: Non-Generators do not presently generate hazardous waste

Owner/Operator Summary:

Owner/operator name: MICHELLE TREANGEN
Owner/operator address: 23129 CAJALCO RD
PERRIS, CA 92570
Owner/operator country: Not reported
Owner/operator telephone: 951-337-0254
Owner/operator email: Not reported
Owner/operator fax: Not reported
Owner/operator extension: Not reported
Legal status: Other
Owner/Operator Type: Operator
Owner/Op start date: Not reported
Owner/Op end date: Not reported

Owner/operator name: GENISIS SUPREME RV INC
Owner/operator address: 23129 CAJALCO RD
PERRIS, CA 92570
Owner/operator country: Not reported
Owner/operator telephone: 951-337-0254
Owner/operator email: Not reported
Owner/operator fax: Not reported
Owner/operator extension: Not reported
Legal status: Other
Owner/Operator Type: Owner
Owner/Op start date: Not reported
Owner/Op end date: Not reported

Map ID
Direction
Distance
Elevation

MAP FINDINGS

Site

Database(s)

EDR ID Number
EPA ID Number

GENESIS SUPREME RV INC (Continued)

1025870708

Handler Activities Summary:

U.S. importer of hazardous waste: No
Mixed waste (haz. and radioactive): No
Recycler of hazardous waste: Yes
Transporter of hazardous waste: No
Treater, storer or disposer of HW: Yes
Underground injection activity: No
On-site burner exemption: No
Furnace exemption: No
Used oil fuel burner: No
Used oil processor: No
User oil refiner: No
Used oil fuel marketer to burner: No
Used oil Specification marketer: No
Used oil transfer facility: No
Used oil transporter: No

Violation Status: No violations found

A3
ENE
< 1/8
0.098 mi.
518 ft.
Relative:
Lower
Actual:
1544 ft.

GENESIS SUPREME RV INC
23129 CAJALCO RD
PERRIS, CA 92570
Site 2 of 2 in cluster A

CERS HAZ WASTE
EMI
HAZNET
NPDES
CIWQS
CERS
HWTS
S113798222
N/A

CERS HAZ WASTE:

Name: GENESIS SUPREME RV INC
Address: 23129 CAJALCO RD
City,State,Zip: PERRIS, CA 92570
Site ID: 162291
CERS ID: 10326670
CERS Description: Hazardous Waste Generator

EMI:

Name: WARLOCK INDUSTRIES
Address: 23129 CAJALCO RD
City,State,Zip: PERRIS, CA 92570
Year: 2013
County Code: 33
Air Basin: SC
Facility ID: 170259
Air District Name: SC
SIC Code: 3713
Air District Name: SOUTH COAST AQMD
Community Health Air Pollution Info System: Not reported
Consolidated Emission Reporting Rule: Not reported
Total Organic Hydrocarbon Gases Tons/Yr: 1.8619129682
Reactive Organic Gases Tons/Yr: 1.84194
Carbon Monoxide Emissions Tons/Yr: 0.00136
NOX - Oxides of Nitrogen Tons/Yr: 0.00508
SOX - Oxides of Sulphur Tons/Yr: 3e-005
Particulate Matter Tons/Yr: 0.08395
Part. Matter 10 Micrometers and Smllr Tons/Yr:0.0806036

HAZNET:

Map ID
Direction
Distance
Elevation

MAP FINDINGS

Site

Database(s)

EDR ID Number
EPA ID Number

GENESIS SUPREME RV INC (Continued)

S113798222

Name:	LIMOS BY TIFFANY INC DBA TIFFANY COACHWORKS
Address:	23129 CAJALCO RD
Address 2:	Not reported
City,State,Zip:	PERRIS, CA 925707298
Contact:	J POWELL
Telephone:	9516572680
Mailing Name:	Not reported
Mailing Address:	PO BOX 46
Year:	2015
Gepaid:	CAL000342625
TSD EPA ID:	CAD044429835
CA Waste Code:	212 - Oxygenated solvents (acetone, butanol, ethyl acetate, etc.)
Disposal Method:	H141 - Storage, Bulking, And/Or Transfer Off Site--No Treatment/Reovery (H010-H129) Or (H131-H135)
Tons:	0.002
Year:	2014
Gepaid:	CAL000342625
TSD EPA ID:	NED981723513
CA Waste Code:	491 - Unspecified sludge waste
Disposal Method:	H040 - Incineration--Thermal Destruction Other Than Use As A Fuel
Tons:	0.4
Year:	2014
Gepaid:	CAL000342625
TSD EPA ID:	CAD044429835
CA Waste Code:	212 - Oxygenated solvents (acetone, butanol, ethyl acetate, etc.)
Disposal Method:	H141 - Storage, Bulking, And/Or Transfer Off Site--No Treatment/Reovery (H010-H129) Or (H131-H135)
Tons:	0.0025
Year:	2013
Gepaid:	CAL000342625
TSD EPA ID:	CAT000613893
CA Waste Code:	-
Disposal Method:	H141 - Storage, Bulking, And/Or Transfer Off Site--No Treatment/Reovery (H010-H129) Or (H131-H135)
Tons:	Not reported
Year:	2013
Gepaid:	CAL000342625
TSD EPA ID:	CAT000613893
CA Waste Code:	352 - Other organic solids
Disposal Method:	H141 - Storage, Bulking, And/Or Transfer Off Site--No Treatment/Reovery (H010-H129) Or (H131-H135)
Tons:	0.075
Year:	2013
Gepaid:	CAL000342625
TSD EPA ID:	CAT000613893
CA Waste Code:	343 - Unspecified organic liquid mixture
Disposal Method:	H141 - Storage, Bulking, And/Or Transfer Off Site--No Treatment/Reovery (H010-H129) Or (H131-H135)
Tons:	0.45
Year:	2013

Map ID
Direction
Distance
Elevation

MAP FINDINGS

Site

Database(s)

EDR ID Number
EPA ID Number

GENESIS SUPREME RV INC (Continued)

S113798222

Gepaid:	CAL000342625
TSD EPA ID:	CAT000613893
CA Waste Code:	212 - Oxygenated solvents (acetone, butanol, ethyl acetate, etc.)
Disposal Method:	H141 - Storage, Bulking, And/Or Transfer Off Site--No Treatment/Reovery (H010-H129) Or (H131-H135)
Tons:	0.02
Year:	2013
Gepaid:	CAL000342625
TSD EPA ID:	NED981723513
CA Waste Code:	491 - Unspecified sludge waste
Disposal Method:	H040 - Incineration--Thermal Destruction Other Than Use As A Fuel
Tons:	1.1
Year:	2012
Gepaid:	CAL000342625
TSD EPA ID:	NVT330010000
CA Waste Code:	352 - Other organic solids
Disposal Method:	H132 - Landfill Or Surface Impoundment That Will Be Closed As Landfill(To Include On-Site Treatment And/Or Stabilization)
Tons:	0.4125
Year:	2012
Gepaid:	CAL000342625
TSD EPA ID:	CAT000613893
CA Waste Code:	223 - Unspecified oil-containing waste
Disposal Method:	H141 - Storage, Bulking, And/Or Transfer Off Site--No Treatment/Reovery (H010-H129) Or (H131-H135)
Tons:	0.075

[Click this hyperlink](#) while viewing on your computer to access
3 additional CA HAZNET: record(s) in the EDR Site Report.

Additional Info:

Year:	2013
Gen EPA ID:	CAL000342625
Shipment Date:	20131122
Creation Date:	4/24/2014 22:15:08
Receipt Date:	20131210
Manifest ID:	003939259SKS
Trans EPA ID:	TXR000081205
Trans Name:	SAFETY-KLEEN SYSTEMS INC
Trans 2 EPA ID:	AZR000508515
Trans 2 Name:	SLT
TSDF EPA ID:	NED981723513
Trans Name:	CLEAN HARBORS ENVIRONMENTAL SERVICES IN
TSDF Alt EPA ID:	Not reported
TSDF Alt Name:	Not reported
Waste Code Description:	491 - Unspecified sludge waste
RCRA Code:	F005
Meth Code:	H040 - Incineration--Thermal Destruction Other Than Use As A Fuel
Quantity Tons:	0.3
Waste Quantity:	600
Quantity Unit:	P
Additional Code 1:	F003

Map ID
Direction
Distance
Elevation

MAP FINDINGS

Site

Database(s)

EDR ID Number
EPA ID Number

GENESIS SUPREME RV INC (Continued)

S113798222

Additional Code 2:	D006
Additional Code 3:	D005
Additional Code 4:	D001
Additional Code 5:	Not reported
Shipment Date:	20131122
Creation Date:	4/24/2014 22:15:02
Receipt Date:	20131127
Manifest ID:	003939257SKS
Trans EPA ID:	TXR000081205
Trans Name:	SAFETY-KLEEN SYSTEMS INC
Trans 2 EPA ID:	Not reported
Trans 2 Name:	Not reported
TSDf EPA ID:	CAT000613893
Trans Name:	SAFETY-KLEEN SYSTEMS INC
TSDf Alt EPA ID:	Not reported
TSDf Alt Name:	Not reported
Waste Code Description:	212 - Oxygenated solvents (acetone, butanol, ethyl acetate, etc.
RCRA Code:	F003
Meth Code:	H141 - Storage, Bulking, And/Or Transfer Off Site--No Treatment/Reovery (H010-H129) Or (H131-H135)
Quantity Tons:	0.015
Waste Quantity:	30
Quantity Unit:	P
Additional Code 1:	D039
Additional Code 2:	D035
Additional Code 3:	D018
Additional Code 4:	D001
Additional Code 5:	Not reported
Shipment Date:	20130930
Creation Date:	2/24/2014 22:15:07
Receipt Date:	20131011
Manifest ID:	003955100SKS
Trans EPA ID:	TXR000081205
Trans Name:	SAFETY-KLEEN SYSTEMS INC
Trans 2 EPA ID:	CAR000187922
Trans 2 Name:	RUST AND SONS
TSDf EPA ID:	NED981723513
Trans Name:	CLEAN HARBORS ENVIRONMENTAL SERVICES IN
TSDf Alt EPA ID:	Not reported
TSDf Alt Name:	Not reported
Waste Code Description:	491 - Unspecified sludge waste
RCRA Code:	F005
Meth Code:	H040 - Incineration--Thermal Destruction Other Than Use As A Fuel
Quantity Tons:	0.15
Waste Quantity:	300
Quantity Unit:	P
Additional Code 1:	F003
Additional Code 2:	D006
Additional Code 3:	D005
Additional Code 4:	D001
Additional Code 5:	Not reported
Shipment Date:	20130830
Creation Date:	1/13/2014 22:15:22
Receipt Date:	20130912

Map ID
Direction
Distance
Elevation

MAP FINDINGS

Site

Database(s)

EDR ID Number
EPA ID Number

GENESIS SUPREME RV INC (Continued)

S113798222

Manifest ID: 003896432SKS
Trans EPA ID: TXR000081205
Trans Name: SAFETY-KLEEN SYSTEMS INC
Trans 2 EPA ID: AZR000508515
Trans 2 Name: SLT
TSDF EPA ID: NED981723513
Trans Name: CLEAN HARBORS ENVIRONMENTAL SERVICES IN
TSDF Alt EPA ID: Not reported
TSDF Alt Name: Not reported
Waste Code Description: 491 - Unspecified sludge waste
RCRA Code: F005
Meth Code: H040 - Incineration--Thermal Destruction Other Than Use As A Fuel
Quantity Tons: 0.2
Waste Quantity: 400
Quantity Unit: P
Additional Code 1: F003
Additional Code 2: D006
Additional Code 3: D005
Additional Code 4: D001
Additional Code 5: Not reported

Shipment Date: 20130731
Creation Date: 12/29/2013 22:15:17
Receipt Date: 20130814
Manifest ID: 003850387SKS
Trans EPA ID: TXR000081205
Trans Name: SAFETY-KLEEN SYSTEMS INC
Trans 2 EPA ID: MAD039322250
Trans 2 Name: CLEAN HARBORS ENVIRONMENTAL SERVICES INC
TSDF EPA ID: NED981723513
Trans Name: CLEAN HARBORS ENVIRONMENTAL SERVICES IN
TSDF Alt EPA ID: Not reported
TSDF Alt Name: Not reported
Waste Code Description: 491 - Unspecified sludge waste
RCRA Code: F005
Meth Code: H040 - Incineration--Thermal Destruction Other Than Use As A Fuel
Quantity Tons: 0.25
Waste Quantity: 500
Quantity Unit: P
Additional Code 1: F003
Additional Code 2: D006
Additional Code 3: D005
Additional Code 4: D001
Additional Code 5: Not reported

Shipment Date: 20130627
Creation Date: 11/16/2013 22:15:06
Receipt Date: 20130717
Manifest ID: 003826634SKS
Trans EPA ID: TXR000081205
Trans Name: SAFETY-KLEEN SYSTEMS INC
Trans 2 EPA ID: MAD039322250
Trans 2 Name: CLEAN HARBORS
TSDF EPA ID: NED981723513
Trans Name: CLEAN HARBORS ENVIRONMENTAL SERVICES IN
TSDF Alt EPA ID: Not reported
TSDF Alt Name: Not reported

Map ID
Direction
Distance
Elevation

MAP FINDINGS

Site

Database(s)

EDR ID Number
EPA ID Number

GENESIS SUPREME RV INC (Continued)

S113798222

Waste Code Description:	491 - Unspecified sludge waste
RCRA Code:	F005
Meth Code:	H040 - Incineration--Thermal Destruction Other Than Use As A Fuel
Quantity Tons:	0.2
Waste Quantity:	400
Quantity Unit:	P
Additional Code 1:	F003
Additional Code 2:	D006
Additional Code 3:	D005
Additional Code 4:	D001
Additional Code 5:	Not reported
Shipment Date:	20130423
Creation Date:	8/23/2013 22:15:19
Receipt Date:	20130429
Manifest ID:	003636931SKS
Trans EPA ID:	TXR000081205
Trans Name:	SAFETY-KLEEN SYSTEMS INC
Trans 2 EPA ID:	Not reported
Trans 2 Name:	Not reported
TSDf EPA ID:	CAT000613893
Trans Name:	SAFETY-KLEEN SYSTEMS INC
TSDf Alt EPA ID:	Not reported
TSDf Alt Name:	Not reported
Waste Code Description:	343 - Unspecified organic liquid mixture
RCRA Code:	D001
Meth Code:	H141 - Storage, Bulking, And/Or Transfer Off Site--No Treatment/Reovery (H010-H129) Or (H131-H135)
Quantity Tons:	0.2
Waste Quantity:	400
Quantity Unit:	P
Additional Code 1:	Not reported
Additional Code 2:	Not reported
Additional Code 3:	Not reported
Additional Code 4:	Not reported
Additional Code 5:	Not reported
Shipment Date:	20130423
Creation Date:	8/23/2013 22:15:19
Receipt Date:	20130429
Manifest ID:	003569752SKS
Trans EPA ID:	TXR000081205
Trans Name:	SAFETY-KLEEN SYSTEMS INC
Trans 2 EPA ID:	Not reported
Trans 2 Name:	Not reported
TSDf EPA ID:	CAT000613893
Trans Name:	SAFETY-KLEEN SYSTEMS INC
TSDf Alt EPA ID:	Not reported
TSDf Alt Name:	Not reported
Waste Code Description:	212 - Oxygenated solvents (acetone, butanol, ethyl acetate, etc.
RCRA Code:	F003
Meth Code:	H141 - Storage, Bulking, And/Or Transfer Off Site--No Treatment/Reovery (H010-H129) Or (H131-H135)
Quantity Tons:	0.005
Waste Quantity:	10
Quantity Unit:	P
Additional Code 1:	D039

Map ID
Direction
Distance
Elevation

MAP FINDINGS

Site

Database(s)

EDR ID Number
EPA ID Number

GENESIS SUPREME RV INC (Continued)

S113798222

Additional Code 2:	D035
Additional Code 3:	D018
Additional Code 4:	D001
Additional Code 5:	Not reported
Shipment Date:	20130423
Creation Date:	8/23/2013 22:15:19
Receipt Date:	20130429
Manifest ID:	003636931SKS
Trans EPA ID:	TXR000081205
Trans Name:	SAFETY-KLEEN SYSTEMS INC
Trans 2 EPA ID:	Not reported
Trans 2 Name:	Not reported
TSDf EPA ID:	CAT000613893
Trans Name:	SAFETY-KLEEN SYSTEMS INC
TSDf Alt EPA ID:	Not reported
TSDf Alt Name:	Not reported
Waste Code Description:	- Not reported
RCRA Code:	Not reported
Meth Code:	H141 - Storage, Bulking, And/Or Transfer Off Site--No Treatment/Reovery (H010-H129) Or (H131-H135)
Quantity Tons:	Not reported
Waste Quantity:	Not reported
Quantity Unit:	Not reported
Additional Code 1:	Not reported
Additional Code 2:	Not reported
Additional Code 3:	Not reported
Additional Code 4:	Not reported
Additional Code 5:	Not reported
Shipment Date:	20130219
Creation Date:	7/12/2013 22:15:06
Receipt Date:	20130226
Manifest ID:	003636705SKS
Trans EPA ID:	TXR000081205
Trans Name:	SAFETY-KLEEN SYSTEMS INC
Trans 2 EPA ID:	Not reported
Trans 2 Name:	Not reported
TSDf EPA ID:	CAT000613893
Trans Name:	SAFETY-KLEEN SYSTEMS INC
TSDf Alt EPA ID:	Not reported
TSDf Alt Name:	Not reported
Waste Code Description:	352 - Other organic solids
RCRA Code:	D007
Meth Code:	H141 - Storage, Bulking, And/Or Transfer Off Site--No Treatment/Reovery (H010-H129) Or (H131-H135)
Quantity Tons:	0.075
Waste Quantity:	150
Quantity Unit:	P
Additional Code 1:	Not reported
Additional Code 2:	Not reported
Additional Code 3:	Not reported
Additional Code 4:	Not reported
Additional Code 5:	Not reported

Additional Info:

Year: 2015

Map ID
Direction
Distance
Elevation

MAP FINDINGS

Site

Database(s)

EDR ID Number
EPA ID Number

GENESIS SUPREME RV INC (Continued)

S113798222

Gen EPA ID: CAL000342625

Shipment Date: 20150203
Creation Date: 4/21/2015 22:14:53
Receipt Date: 20150223
Manifest ID: 004712456SKS
Trans EPA ID: TXR000081205
Trans Name: SAFETY-KLEEN SYSTEMS INC
Trans 2 EPA ID: Not reported
Trans 2 Name: Not reported
TSDf EPA ID: CAD044429835
Trans Name: CLEAN HARBORS WILMINGTON LLC
TSDf Alt EPA ID: Not reported
TSDf Alt Name: Not reported
Waste Code Description: 212 - Oxygenated solvents (acetone, butanol, ethyl acetate, etc.
RCRA Code: F003
Meth Code: H141 - Storage, Bulking, And/Or Transfer Off Site--No
Treatment/Recovery (H010-H129) Or (H131-H135)

Quantity Tons: 0.002
Waste Quantity: 4
Quantity Unit: P
Additional Code 1: D039
Additional Code 2: D035
Additional Code 3: D018
Additional Code 4: D001
Additional Code 5: Not reported

Additional Info:

Year: 2014
Gen EPA ID: CAL000342625

Shipment Date: 20141110
Creation Date: 1/22/2015 22:14:45
Receipt Date: 20141129
Manifest ID: 004510763SKS
Trans EPA ID: TXR000081205
Trans Name: SAFETY-KLEEN SYSTEMS INC
Trans 2 EPA ID: Not reported
Trans 2 Name: Not reported
TSDf EPA ID: CAD044429835
Trans Name: CLEAN HARBORS WILMINGTON LLC
TSDf Alt EPA ID: Not reported
TSDf Alt Name: Not reported
Waste Code Description: 212 - Oxygenated solvents (acetone, butanol, ethyl acetate, etc.
RCRA Code: F003
Meth Code: H141 - Storage, Bulking, And/Or Transfer Off Site--No
Treatment/Recovery (H010-H129) Or (H131-H135)

Quantity Tons: 0.0025
Waste Quantity: 5
Quantity Unit: P
Additional Code 1: D039
Additional Code 2: D035
Additional Code 3: D018
Additional Code 4: D001
Additional Code 5: Not reported

Shipment Date: 20141110

Map ID
Direction
Distance
Elevation

MAP FINDINGS

Site

Database(s)

EDR ID Number
EPA ID Number

GENESIS SUPREME RV INC (Continued)

S113798222

Creation Date: 6/24/2015 22:15:49
Receipt Date: 20141204
Manifest ID: 004413610SKS
Trans EPA ID: TXR000081205
Trans Name: SAFETY-KLEEN SYSTEMS INC
Trans 2 EPA ID: AZR000513770
Trans 2 Name: SLT
TSDF EPA ID: NED981723513
Trans Name: CLEAN HARBORS ENVIRONMENTAL SERVICES IN
TSDF Alt EPA ID: Not reported
TSDF Alt Name: Not reported
Waste Code Description: 491 - Unspecified sludge waste
RCRA Code: F005
Meth Code: H040 - Incineration--Thermal Destruction Other Than Use As A Fuel
Quantity Tons: 0.15
Waste Quantity: 300
Quantity Unit: P
Additional Code 1: F003
Additional Code 2: D006
Additional Code 3: D005
Additional Code 4: D001
Additional Code 5: Not reported

Shipment Date: 20140331
Creation Date: 8/19/2014 22:15:10
Receipt Date: 20140414
Manifest ID: 004144958SKS
Trans EPA ID: TXR000081205
Trans Name: SAFETY-KLEEN SYSTEMS INC
Trans 2 EPA ID: AZR000508515
Trans 2 Name: SLT
TSDF EPA ID: NED981723513
Trans Name: CLEAN HARBORS ENVIRONMENTAL SERVICES IN
TSDF Alt EPA ID: Not reported
TSDF Alt Name: Not reported
Waste Code Description: 491 - Unspecified sludge waste
RCRA Code: F005
Meth Code: H040 - Incineration--Thermal Destruction Other Than Use As A Fuel
Quantity Tons: 0.2
Waste Quantity: 400
Quantity Unit: P
Additional Code 1: F003
Additional Code 2: D006
Additional Code 3: D005
Additional Code 4: D001
Additional Code 5: Not reported

Shipment Date: 20140131
Creation Date: 7/20/2014 22:15:06
Receipt Date: 20140228
Manifest ID: 004136955SKS
Trans EPA ID: TXR000081205
Trans Name: SAFETY-KLEEN SYSTEMS INC
Trans 2 EPA ID: NJD986607380
Trans 2 Name: MXI
TSDF EPA ID: NED981723513
Trans Name: CLEAN HARBORS ENVIRONMENTAL SERVICES IN

Map ID
Direction
Distance
Elevation

MAP FINDINGS

Site

Database(s)

EDR ID Number
EPA ID Number

GENESIS SUPREME RV INC (Continued)

S113798222

TSDF Alt EPA ID: Not reported
TSDF Alt Name: Not reported
Waste Code Description: 491 - Unspecified sludge waste
RCRA Code: F005
Meth Code: H040 - Incineration--Thermal Destruction Other Than Use As A Fuel
Quantity Tons: 0.2
Waste Quantity: 400
Quantity Unit: P
Additional Code 1: F003
Additional Code 2: D006
Additional Code 3: D005
Additional Code 4: D001
Additional Code 5: Not reported

Additional Info:

Year: 2012
Gen EPA ID: CAL000342625

Shipment Date: 20121219
Creation Date: 5/24/2013 22:15:24
Receipt Date: 20130103
Manifest ID: 003541496SKS
Trans EPA ID: TXR000081205
Trans Name: SAFETY-KLEEN SYSTEMS INC
Trans 2 EPA ID: Not reported
Trans 2 Name: Not reported
TSDF EPA ID: NVT330010000
Trans Name: US ECOLOGY NEVADA
TSDF Alt EPA ID: Not reported
TSDF Alt Name: Not reported
Waste Code Description: 352 - Other organic solids
RCRA Code: D007
Meth Code: H132 - Landfill Or Surface Impoundment That Will Be Closed As
Landfill(To Include On-Site Treatment And/Or Stabilization)
Quantity Tons: 0.075
Waste Quantity: 150
Quantity Unit: P
Additional Code 1: Not reported
Additional Code 2: Not reported
Additional Code 3: Not reported
Additional Code 4: Not reported
Additional Code 5: Not reported

Shipment Date: 20121219
Creation Date: 5/4/2013 22:15:12
Receipt Date: 20121226
Manifest ID: 003111407SKS
Trans EPA ID: TXR000081205
Trans Name: SAFETY-KLEEN SYSTEMS INC
Trans 2 EPA ID: Not reported
Trans 2 Name: Not reported
TSDF EPA ID: CAT000613893
Trans Name: SAFETY-KLEEN SYSTEMS INC
TSDF Alt EPA ID: Not reported
TSDF Alt Name: Not reported
Waste Code Description: 212 - Oxygenated solvents (acetone, butanol, ethyl acetate, etc.
RCRA Code: F003

Map ID
Direction
Distance
Elevation

MAP FINDINGS

Site

Database(s)

EDR ID Number
EPA ID Number

GENESIS SUPREME RV INC (Continued)

S113798222

Meth Code:	H141 - Storage, Bulking, And/Or Transfer Off Site--No Treatment/Reovery (H010-H129) Or (H131-H135)
Quantity Tons:	0.01
Waste Quantity:	20
Quantity Unit:	P
Additional Code 1:	D039
Additional Code 2:	D035
Additional Code 3:	D018
Additional Code 4:	D001
Additional Code 5:	Not reported
Shipment Date:	20121101
Creation Date:	4/17/2013 22:15:43
Receipt Date:	20121112
Manifest ID:	003313005SKS
Trans EPA ID:	TXR000081205
Trans Name:	SAFETY-KLEEN SYSTEMS INC
Trans 2 EPA ID:	OKD981588791
Trans 2 Name:	TRIAD TRANSPORT INC
TSDf EPA ID:	NVT330010000
Trans Name:	US ECOLOGY NEVADA
TSDf Alt EPA ID:	Not reported
TSDf Alt Name:	Not reported
Waste Code Description:	352 - Other organic solids
RCRA Code:	D007
Meth Code:	H132 - Landfill Or Surface Impoundment That Will Be Closed As Landfill(To Include On-Site Treatment And/Or Stabilization)
Quantity Tons:	0.15
Waste Quantity:	300
Quantity Unit:	P
Additional Code 1:	Not reported
Additional Code 2:	Not reported
Additional Code 3:	Not reported
Additional Code 4:	Not reported
Additional Code 5:	Not reported
Shipment Date:	20120713
Creation Date:	6/1/2013 22:15:05
Receipt Date:	20120718
Manifest ID:	003303462SKS
Trans EPA ID:	TXR000050930
Trans Name:	SAFETY-KLEEN SYSTEMS INC
Trans 2 EPA ID:	Not reported
Trans 2 Name:	Not reported
TSDf EPA ID:	CAT000613893
Trans Name:	SAFETY-KLEEN SYSTEMS INC
TSDf Alt EPA ID:	Not reported
TSDf Alt Name:	Not reported
Waste Code Description:	212 - Oxygenated solvents (acetone, butanol, ethyl acetate, etc.
RCRA Code:	F003
Meth Code:	H141 - Storage, Bulking, And/Or Transfer Off Site--No Treatment/Reovery (H010-H129) Or (H131-H135)
Quantity Tons:	0.0135
Waste Quantity:	27
Quantity Unit:	P
Additional Code 1:	D039
Additional Code 2:	D035

Map ID
Direction
Distance
Elevation

MAP FINDINGS

Site

Database(s)

EDR ID Number
EPA ID Number

GENESIS SUPREME RV INC (Continued)

S113798222

Additional Code 3:	D018
Additional Code 4:	D001
Additional Code 5:	Not reported
Shipment Date:	20120713
Creation Date:	5/31/2013 22:15:16
Receipt Date:	20120724
Manifest ID:	003197128SKS
Trans EPA ID:	TXR000050930
Trans Name:	SAFETY-KLEEN SYSTEMS INC
Trans 2 EPA ID:	OKD981588791
Trans 2 Name:	TRIAD TRANSPORT INC
TSDf EPA ID:	NVT330010000
Trans Name:	US ECOLOGY NEVADA
TSDf Alt EPA ID:	Not reported
TSDf Alt Name:	Not reported
Waste Code Description:	352 - Other organic solids
RCRA Code:	D007
Meth Code:	H132 - Landfill Or Surface Impoundment That Will Be Closed As Landfill(To Include On-Site Treatment And/Or Stabilization)
Quantity Tons:	0.0375
Waste Quantity:	75
Quantity Unit:	P
Additional Code 1:	Not reported
Additional Code 2:	Not reported
Additional Code 3:	Not reported
Additional Code 4:	Not reported
Additional Code 5:	Not reported
Shipment Date:	20120615
Creation Date:	5/29/2013 22:15:15
Receipt Date:	20120628
Manifest ID:	003197127SKS
Trans EPA ID:	TXR000050930
Trans Name:	SAFETY-KLEEN SYSTEMS INC
Trans 2 EPA ID:	OKD981588791
Trans 2 Name:	TRIAD TRANSPORT INC
TSDf EPA ID:	TXD077603371
Trans Name:	SAFETY-KLEEN SYSTEMS INC
TSDf Alt EPA ID:	Not reported
TSDf Alt Name:	Not reported
Waste Code Description:	343 - Unspecified organic liquid mixture
RCRA Code:	U002
Meth Code:	H061 - Fuel Blending Prior To Energy Recovery At Another Site
Quantity Tons:	0.1
Waste Quantity:	200
Quantity Unit:	P
Additional Code 1:	D001
Additional Code 2:	Not reported
Additional Code 3:	Not reported
Additional Code 4:	Not reported
Additional Code 5:	Not reported
Shipment Date:	20120518
Creation Date:	5/30/2013 22:15:15
Receipt Date:	20120531
Manifest ID:	003272712SKS

Map ID
Direction
Distance
Elevation

MAP FINDINGS

Site

Database(s)

EDR ID Number
EPA ID Number

GENESIS SUPREME RV INC (Continued)

S113798222

Trans EPA ID:	TXR000050930
Trans Name:	SAFETY-KLEEN SYSTEMS INC
Trans 2 EPA ID:	OKD981588791
Trans 2 Name:	TRIAD TRANSPORT
TSDf EPA ID:	NVT330010000
Trans Name:	US ECOLOGY NEVADA
TSDf Alt EPA ID:	Not reported
TSDf Alt Name:	Not reported
Waste Code Description:	352 - Other organic solids
RCRA Code:	D007
Meth Code:	H132 - Landfill Or Surface Impoundment That Will Be Closed As Landfill(To Include On-Site Treatment And/Or Stabilization)
Quantity Tons:	0.05
Waste Quantity:	100
Quantity Unit:	P
Additional Code 1:	Not reported
Additional Code 2:	Not reported
Additional Code 3:	Not reported
Additional Code 4:	Not reported
Additional Code 5:	Not reported
Shipment Date:	20120223
Creation Date:	8/22/2012 22:15:08
Receipt Date:	20120306
Manifest ID:	003157321SKS
Trans EPA ID:	TXR000050930
Trans Name:	SAFETY-KLEEN SYSTEMS INC
Trans 2 EPA ID:	OKD981588791
Trans 2 Name:	TRIAD TRANSPORT
TSDf EPA ID:	NVT330010000
Trans Name:	US ECOLOGY NEVADA
TSDf Alt EPA ID:	Not reported
TSDf Alt Name:	Not reported
Waste Code Description:	352 - Other organic solids
RCRA Code:	D007
Meth Code:	H132 - Landfill Or Surface Impoundment That Will Be Closed As Landfill(To Include On-Site Treatment And/Or Stabilization)
Quantity Tons:	0.1
Waste Quantity:	200
Quantity Unit:	P
Additional Code 1:	Not reported
Additional Code 2:	Not reported
Additional Code 3:	Not reported
Additional Code 4:	Not reported
Additional Code 5:	Not reported
Shipment Date:	20120131
Creation Date:	6/27/2012 20:30:16
Receipt Date:	20120207
Manifest ID:	003156666SKS
Trans EPA ID:	TXR000050930
Trans Name:	SAFETY-KLEEN SYSTEMS INC
Trans 2 EPA ID:	Not reported
Trans 2 Name:	Not reported
TSDf EPA ID:	CAT000613893
Trans Name:	SAFETY-KLEEN SYSTEMS INC
TSDf Alt EPA ID:	Not reported

Map ID
Direction
Distance
Elevation

MAP FINDINGS

Site

Database(s)

EDR ID Number
EPA ID Number

GENESIS SUPREME RV INC (Continued)

S113798222

TSDf Alt Name:	Not reported
Waste Code Description:	212 - Oxygenated solvents (acetone, butanol, ethyl acetate, etc.
RCRA Code:	F003
Meth Code:	H141 - Storage, Bulking, And/Or Transfer Off Site--No Treatment/Reovery (H010-H129) Or (H131-H135)
Quantity Tons:	0.005
Waste Quantity:	10
Quantity Unit:	P
Additional Code 1:	D039
Additional Code 2:	D035
Additional Code 3:	D018
Additional Code 4:	D001
Additional Code 5:	Not reported
Shipment Date:	20120113
Creation Date:	6/27/2012 20:30:16
Receipt Date:	20120126
Manifest ID:	003134764SKS
Trans EPA ID:	TXR000050930
Trans Name:	SAFETY-KLEEN SYSTEMS INC
Trans 2 EPA ID:	OKD981588791
Trans 2 Name:	TRIAD TRANSPORT
TSDf EPA ID:	TXD077603371
Trans Name:	SAFETY-KLEEN SYSTEMS INC
TSDf Alt EPA ID:	Not reported
TSDf Alt Name:	Not reported
Waste Code Description:	343 - Unspecified organic liquid mixture
RCRA Code:	U002
Meth Code:	H061 - Fuel Blending Prior To Energy Recovery At Another Site
Quantity Tons:	0.075
Waste Quantity:	150
Quantity Unit:	P
Additional Code 1:	D001
Additional Code 2:	Not reported
Additional Code 3:	Not reported
Additional Code 4:	Not reported
Additional Code 5:	Not reported

NPDES:

Name:	GENESIS SUPREME RV
Address:	23129 CAJALCO ROAD
City,State,Zip:	PERRIS, CA 92570
Facility Status:	Not reported
NPDES Number:	Not reported
Region:	Not reported
Agency Number:	Not reported
Regulatory Measure ID:	Not reported
Place ID:	Not reported
Order Number:	Not reported
WDID:	8 33I027497
Regulatory Measure Type:	Industrial
Program Type:	Not reported
Adoption Date Of Regulatory Measure:	Not reported
Effective Date Of Regulatory Measure:	Not reported
Termination Date Of Regulatory Measure:	Not reported
Expiration Date Of Regulatory Measure:	Not reported
Discharge Address:	Not reported

Map ID
Direction
Distance
Elevation

MAP FINDINGS

Site

Database(s)

EDR ID Number
EPA ID Number

GENESIS SUPREME RV INC (Continued)

S113798222

Discharge Name: Not reported
Discharge City: Not reported
Discharge State: Not reported
Discharge Zip: Not reported
Status: Active
Status Date: 12/04/2017
Operator Name: Genesis Supreme RV
Operator Address: 23129 Cajalco Road
Operator City: Perris
Operator State: California
Operator Zip: 92570

NPDES as of 03/2018:

NPDES Number: CAS000001
Status: Active
Agency Number: 0
Region: 8
Regulatory Measure ID: 490765
Order Number: 97-03-DWQ
Regulatory Measure Type: Enrollee
Place ID: Not reported
WDID: 8 33I027497
Program Type: Industrial
Adoption Date Of Regulatory Measure: Not reported
Effective Date Of Regulatory Measure: 12/04/2017
Expiration Date Of Regulatory Measure: Not reported
Termination Date Of Regulatory Measure: Not reported
Discharge Name: Genesis Supreme RV
Discharge Address: 23129 Cajalco Road
Discharge City: Perris
Discharge State: California
Discharge Zip: 92570
Received Date: Not reported
Processed Date: Not reported
Status: Not reported
Status Date: Not reported
Place Size: Not reported
Place Size Unit: Not reported
Contact: Not reported
Contact Title: Not reported
Contact Phone: Not reported
Contact Phone Ext: Not reported
Contact Email: Not reported
Operator Name: Not reported
Operator Address: Not reported
Operator City: Not reported
Operator State: Not reported
Operator Zip: Not reported
Operator Contact: Not reported
Operator Contact Title: Not reported
Operator Contact Phone: Not reported
Operator Contact Phone Ext: Not reported
Operator Contact Email: Not reported
Operator Type: Not reported
Developer: Not reported
Developer Address: Not reported
Developer City: Not reported
Developer State: Not reported

Map ID
Direction
Distance
Elevation

MAP FINDINGS

Site

Database(s)

EDR ID Number
EPA ID Number

GENESIS SUPREME RV INC (Continued)

S113798222

Developer Zip: Not reported
Developer Contact: Not reported
Developer Contact Title: Not reported
Constype Linear Utility Ind: Not reported
Emergency Phone: Not reported
Emergency Phone Ext: Not reported
Constype Above Ground Ind: Not reported
Constype Below Ground Ind: Not reported
Constype Cable Line Ind: Not reported
Constype Comm Line Ind: Not reported
Constype Commercial Ind: Not reported
Constype Electrical Line Ind: Not reported
Constype Gas Line Ind: Not reported
Constype Industrial Ind: Not reported
Constype Other Description: Not reported
Constype Other Ind: Not reported
Constype Recons Ind: Not reported
Constype Residential Ind: Not reported
Constype Transport Ind: Not reported
Constype Utility Description: Not reported
Constype Utility Ind: Not reported
Constype Water Sewer Ind: Not reported
Dir Discharge Uswater Ind: Not reported
Receiving Water Name: Not reported
Certifier: Not reported
Certifier Title: Not reported
Certification Date: Not reported
Primary Sic: Not reported
Secondary Sic: Not reported
Tertiary Sic: Not reported

Name: TIFFANY COACHBUILDERS
Address: 23129 CAJALCO RD
City,State,Zip: PERRIS, CA 92570
Facility Status: Not reported
NPDES Number: Not reported
Region: Not reported
Agency Number: Not reported
Regulatory Measure ID: Not reported
Place ID: Not reported
Order Number: Not reported
WDID: 8 33NEC001529
Regulatory Measure Type: Industrial
Program Type: Not reported
Adoption Date Of Regulatory Measure: Not reported
Effective Date Of Regulatory Measure: Not reported
Termination Date Of Regulatory Measure: Not reported
Expiration Date Of Regulatory Measure: Not reported
Discharge Address: Not reported
Discharge Name: Not reported
Discharge City: Not reported
Discharge State: Not reported
Discharge Zip: Not reported
Status: Terminated
Status Date: 01/17/2017
Operator Name: Tiffany Coachbuilders

Map ID
Direction
Distance
Elevation

MAP FINDINGS

Site

Database(s)

EDR ID Number
EPA ID Number

GENESIS SUPREME RV INC (Continued)

S113798222

Operator Address: 23129 Cajalco rd
Operator City: Perris
Operator State: California
Operator Zip: 92570

NPDES as of 03/2018:

NPDES Number: Not reported
Status: Not reported
Agency Number: Not reported
Region: 8
Regulatory Measure ID: 463333
Order Number: Not reported
Regulatory Measure Type: Industrial
Place ID: Not reported
WDID: 8 33NEC001529
Program Type: Not reported
Adoption Date Of Regulatory Measure: Not reported
Effective Date Of Regulatory Measure: Not reported
Expiration Date Of Regulatory Measure: Not reported
Termination Date Of Regulatory Measure: 10/01/2016
Discharge Name: Not reported
Discharge Address: Not reported
Discharge City: Not reported
Discharge State: Not reported
Discharge Zip: Not reported
Received Date: 09/18/2015
Processed Date: 11/18/2015
Status: Terminated
Status Date: 01/17/2017
Place Size: 6
Place Size Unit: Acres
Contact: Ben Clymer
Contact Title: Not reported
Contact Phone: 951-657-2680
Contact Phone Ext: Not reported
Contact Email: jim@tiffanylimo.com
Operator Name: Tiffany Coachbuilders
Operator Address: 23129 Cajalco rd
Operator City: Perris
Operator State: California
Operator Zip: 92570
Operator Contact: Jim Powell
Operator Contact Title: Shop Mgr.
Operator Contact Phone: 951-657-2680
Operator Contact Phone Ext: Not reported
Operator Contact Email: Jim@tiffanylimo.com
Operator Type: Private Business
Developer: Not reported
Developer Address: Not reported
Developer City: Not reported
Developer State: California
Developer Zip: Not reported
Developer Contact: Not reported
Developer Contact Title: Not reported
Constype Linear Utility Ind: Not reported
Emergency Phone: Not reported
Emergency Phone Ext: Not reported
Constype Above Ground Ind: Not reported

Map ID
Direction
Distance
Elevation

MAP FINDINGS

Site

Database(s)

EDR ID Number
EPA ID Number

GENESIS SUPREME RV INC (Continued)

S113798222

Constype Below Ground Ind:	Not reported
Constype Cable Line Ind:	Not reported
Constype Comm Line Ind:	Not reported
Constype Commercial Ind:	Not reported
Constype Electrical Line Ind:	Not reported
Constype Gas Line Ind:	Not reported
Constype Industrial Ind:	Not reported
Constype Other Description:	Not reported
Constype Other Ind:	Not reported
Constype Recons Ind:	Not reported
Constype Residential Ind:	Not reported
Constype Transport Ind:	Not reported
Constype Utility Description:	Not reported
Constype Utility Ind:	Not reported
Constype Water Sewer Ind:	Not reported
Dir Discharge Uswater Ind:	Not reported
Receiving Water Name:	Not reported
Certifier:	Ben Clymer
Certifier Title:	Owner
Certification Date:	18-SEP-15
Primary Sic:	3711-Motor Vehicles and Passenger Car Bodies
Secondary Sic:	Not reported
Tertiary Sic:	Not reported
NPDES Number:	CAS000001
Status:	Terminated
Agency Number:	0
Region:	8
Regulatory Measure ID:	463333
Order Number:	97-03-DWQ
Regulatory Measure Type:	Enrollee
Place ID:	Not reported
WDID:	8 33NEC001529
Program Type:	Industrial
Adoption Date Of Regulatory Measure:	Not reported
Effective Date Of Regulatory Measure:	11/18/2015
Expiration Date Of Regulatory Measure:	Not reported
Termination Date Of Regulatory Measure:	10/01/2016
Discharge Name:	Tiffany Coachbuilders
Discharge Address:	23129 Cajalco rd
Discharge City:	Perris
Discharge State:	California
Discharge Zip:	92570
Received Date:	Not reported
Processed Date:	Not reported
Status:	Not reported
Status Date:	Not reported
Place Size:	Not reported
Place Size Unit:	Not reported
Contact:	Not reported
Contact Title:	Not reported
Contact Phone:	Not reported
Contact Phone Ext:	Not reported
Contact Email:	Not reported
Operator Name:	Not reported
Operator Address:	Not reported
Operator City:	Not reported

Map ID
Direction
Distance
Elevation

MAP FINDINGS

Site

Database(s)

EDR ID Number
EPA ID Number

GENESIS SUPREME RV INC (Continued)

S113798222

Operator State:	Not reported
Operator Zip:	Not reported
Operator Contact:	Not reported
Operator Contact Title:	Not reported
Operator Contact Phone:	Not reported
Operator Contact Phone Ext:	Not reported
Operator Contact Email:	Not reported
Operator Type:	Not reported
Developer:	Not reported
Developer Address:	Not reported
Developer City:	Not reported
Developer State:	Not reported
Developer Zip:	Not reported
Developer Contact:	Not reported
Developer Contact Title:	Not reported
Constype Linear Utility Ind:	Not reported
Emergency Phone:	Not reported
Emergency Phone Ext:	Not reported
Constype Above Ground Ind:	Not reported
Constype Below Ground Ind:	Not reported
Constype Cable Line Ind:	Not reported
Constype Comm Line Ind:	Not reported
Constype Commercial Ind:	Not reported
Constype Electrical Line Ind:	Not reported
Constype Gas Line Ind:	Not reported
Constype Industrial Ind:	Not reported
Constype Other Description:	Not reported
Constype Other Ind:	Not reported
Constype Recons Ind:	Not reported
Constype Residential Ind:	Not reported
Constype Transport Ind:	Not reported
Constype Utility Description:	Not reported
Constype Utility Ind:	Not reported
Constype Water Sewer Ind:	Not reported
Dir Discharge Uswater Ind:	Not reported
Receiving Water Name:	Not reported
Certifier:	Not reported
Certifier Title:	Not reported
Certification Date:	Not reported
Primary Sic:	Not reported
Secondary Sic:	Not reported
Tertiary Sic:	Not reported

Name:	GENESIS SUPREME RV
Address:	23129 CAJALCO ROAD
City,State,Zip:	PERRIS, CA 92570
Facility Status:	Active
NPDES Number:	CAS000001
Region:	8
Agency Number:	0
Regulatory Measure ID:	490765
Place ID:	Not reported
Order Number:	97-03-DWQ
WDID:	8 33I027497
Regulatory Measure Type:	Enrollee
Program Type:	Industrial

Map ID
Direction
Distance
Elevation

MAP FINDINGS

Site

Database(s)

EDR ID Number
EPA ID Number

GENESIS SUPREME RV INC (Continued)

S113798222

Adoption Date Of Regulatory Measure: Not reported
Effective Date Of Regulatory Measure: 12/04/2017
Termination Date Of Regulatory Measure: Not reported
Expiration Date Of Regulatory Measure: Not reported
Discharge Address: 23129 Cajalco Road
Discharge Name: Genesis Supreme RV
Discharge City: Perris
Discharge State: California
Discharge Zip: 92570
Status: Not reported
Status Date: Not reported
Operator Name: Not reported
Operator Address: Not reported
Operator City: Not reported
Operator State: Not reported
Operator Zip: Not reported

NPDES as of 03/2018:

NPDES Number: CAS000001
Status: Active
Agency Number: 0
Region: 8
Regulatory Measure ID: 490765
Order Number: 97-03-DWQ
Regulatory Measure Type: Enrollee
Place ID: Not reported
WDID: 8 33I027497
Program Type: Industrial
Adoption Date Of Regulatory Measure: Not reported
Effective Date Of Regulatory Measure: 12/04/2017
Expiration Date Of Regulatory Measure: Not reported
Termination Date Of Regulatory Measure: Not reported
Discharge Name: Genesis Supreme RV
Discharge Address: 23129 Cajalco Road
Discharge City: Perris
Discharge State: California
Discharge Zip: 92570
Received Date: Not reported
Processed Date: Not reported
Status: Not reported
Status Date: Not reported
Place Size: Not reported
Place Size Unit: Not reported
Contact: Not reported
Contact Title: Not reported
Contact Phone: Not reported
Contact Phone Ext: Not reported
Contact Email: Not reported
Operator Name: Not reported
Operator Address: Not reported
Operator City: Not reported
Operator State: Not reported
Operator Zip: Not reported
Operator Contact: Not reported
Operator Contact Title: Not reported
Operator Contact Phone: Not reported
Operator Contact Phone Ext: Not reported
Operator Contact Email: Not reported

Map ID
Direction
Distance
Elevation

MAP FINDINGS

Site

Database(s)

EDR ID Number
EPA ID Number

GENESIS SUPREME RV INC (Continued)

S113798222

Operator Type:	Not reported
Developer:	Not reported
Developer Address:	Not reported
Developer City:	Not reported
Developer State:	Not reported
Developer Zip:	Not reported
Developer Contact:	Not reported
Developer Contact Title:	Not reported
Constype Linear Utility Ind:	Not reported
Emergency Phone:	Not reported
Emergency Phone Ext:	Not reported
Constype Above Ground Ind:	Not reported
Constype Below Ground Ind:	Not reported
Constype Cable Line Ind:	Not reported
Constype Comm Line Ind:	Not reported
Constype Commercial Ind:	Not reported
Constype Electrical Line Ind:	Not reported
Constype Gas Line Ind:	Not reported
Constype Industrial Ind:	Not reported
Constype Other Description:	Not reported
Constype Other Ind:	Not reported
Constype Recons Ind:	Not reported
Constype Residential Ind:	Not reported
Constype Transport Ind:	Not reported
Constype Utility Description:	Not reported
Constype Utility Ind:	Not reported
Constype Water Sewer Ind:	Not reported
Dir Discharge Uswater Ind:	Not reported
Receiving Water Name:	Not reported
Certifier:	Not reported
Certifier Title:	Not reported
Certification Date:	Not reported
Primary Sic:	Not reported
Secondary Sic:	Not reported
Tertiary Sic:	Not reported

CIWQS:

Name:	GENESIS SUPREME RV
Address:	23129 CAJALCO ROAD
City,State,Zip:	PERRIS, CA 92570
Agency:	Genesis Supreme RV
Agency Address:	23129 Cajalco Road, Perris, CA 92570
Place/Project Type:	Industrial - Travel Trailers and Campers
SIC/NAICS:	3792
Region:	8
Program:	INDSTW
Regulatory Measure Status:	Active
Regulatory Measure Type:	Storm water industrial
Order Number:	2014-0057-DWQ
WDID:	8 33I027497
NPDES Number:	CAS000001
Adoption Date:	Not reported
Effective Date:	12/04/2017
Termination Date:	Not reported
Expiration/Review Date:	Not reported
Design Flow:	Not reported

Map ID
Direction
Distance
Elevation

MAP FINDINGS

Site

Database(s)

EDR ID Number
EPA ID Number

GENESIS SUPREME RV INC (Continued)

S113798222

Major/Minor: Not reported
Complexity: Not reported
TTWQ: Not reported
Enforcement Actions within 5 years: 0
Violations within 5 years: 0
Latitude: 33.8367
Longitude: -117.25825

Name: TIFFANY COACHBUILDERS
Address: 23129 CAJALCO RD
City,State,Zip: PERRIS, CA 92570
Agency: Tiffany Coachbuilders
Agency Address: 23129 Cajalco rd, Perris, CA 92570
Place/Project Type: Industrial - Motor Vehicles and Passenger Car Bodies
SIC/NAICS: 3711
Region: 8
Program: INDSTW
Regulatory Measure Status: Terminated
Regulatory Measure Type: Storm water industrial
Order Number: 2014-0057-DWQ
WDID: 8 33NEC001529
NPDES Number: CAS000001
Adoption Date: Not reported
Effective Date: 11/18/2015
Termination Date: 10/01/2016
Expiration/Review Date: Not reported
Design Flow: Not reported
Major/Minor: Not reported
Complexity: Not reported
TTWQ: Not reported
Enforcement Actions within 5 years: 0
Violations within 5 years: 0
Latitude: 33.8367
Longitude: -117.25825

CERS:

Name: GENESIS SUPREME RV
Address: 23129 CAJALCO ROAD
City,State,Zip: PERRIS, CA 92570
Site ID: 532701
CERS ID: 858706
CERS Description: Industrial Facility Storm Water

Affiliation:

Affiliation Type Desc: Owner/Operator
Entity Name: Genesis Supreme RV
Entity Title: Operator
Affiliation Address: 23129 Cajalco Road
Affiliation City: Perris
Affiliation State: CA
Affiliation Country: Not reported
Affiliation Zip: 92570
Affiliation Phone: Not reported

Name: GENESIS SUPREME RV INC
Address: 23129 CAJALCO RD

Map ID
Direction
Distance
Elevation

MAP FINDINGS

Site

Database(s)

EDR ID Number
EPA ID Number

GENESIS SUPREME RV INC (Continued)

S113798222

City,State,Zip: PERRIS, CA 92570
Site ID: 162291
CERS ID: 10326670
CERS Description: Chemical Storage Facilities

Violations:

Site ID: 162291
Site Name: Genesis Supreme RV Inc
Violation Date: 08-28-2017
Citation: HSC 6.95 25508(a)(1) - California Health and Safety Code, Chapter 6.95, Section(s) 25508(a)(1)
Violation Description: Failure to establish and electronically submit an adequate training program in safety procedures in the event of a release or threatened release of a hazardous material.
Violation Notes: Returned to compliance on 01/10/2018.
Violation Division: Riverside County Department of Env Health
Violation Program: HMRRP
Violation Source: CERS

Site ID: 162291
Site Name: Genesis Supreme RV Inc
Violation Date: 11-20-2013
Citation: HSC 6.95 Multiple - California Health and Safety Code, Chapter 6.95, Section(s) Multiple
Violation Description: Business Plan Program - Administration/Documentation - General
Violation Notes: Returned to compliance on 01/15/2014.
Violation Division: Riverside County Department of Env Health
Violation Program: HMRRP
Violation Source: CERS

Site ID: 162291
Site Name: Genesis Supreme RV Inc
Violation Date: 08-28-2017
Citation: HSC 6.95 25508(a)(1) - California Health and Safety Code, Chapter 6.95, Section(s) 25508(a)(1)
Violation Description: Failure to complete and electronically submit a business plan when storing/handling a hazardous material at or above reportable quantities.
Violation Notes: Returned to compliance on 01/10/2018.
Violation Division: Riverside County Department of Env Health
Violation Program: HMRRP
Violation Source: CERS

Site ID: 162291
Site Name: Genesis Supreme RV Inc
Violation Date: 08-28-2017
Citation: HSC 6.95 25505(c) - California Health and Safety Code, Chapter 6.95, Section(s) 25505(c)
Violation Description: Failure to have a business plan readily available to personnel of the business or the unified program facility with responsibilities for emergency response or training.
Violation Notes: Returned to compliance on 01/10/2018.
Violation Division: Riverside County Department of Env Health
Violation Program: HMRRP
Violation Source: CERS

Site ID: 162291
Site Name: Genesis Supreme RV Inc

Map ID
Direction
Distance
Elevation

MAP FINDINGS

Site

Database(s)

EDR ID Number
EPA ID Number

GENESIS SUPREME RV INC (Continued)

S113798222

Violation Date: 11-28-2017
Citation: HSC 6.95 25508.2 - California Health and Safety Code, Chapter 6.95, Section(s) 25508.2
Violation Description: Failure to annually review and electronically certify that the business plan is complete and accurate on or before the annual due date.
Violation Notes: Returned to compliance on 12/21/2017.
Violation Division: Riverside County Department of Env Health
Violation Program: HMRRP
Violation Source: CERS

Site ID: 162291
Site Name: Genesis Supreme RV Inc
Violation Date: 08-28-2017
Citation: HSC 6.95 25508(a)(1) - California Health and Safety Code, Chapter 6.95, Section(s) 25508(a)(1)
Violation Description: Failure to complete and electronically submit a site map with all required content.
Violation Notes: Returned to compliance on 01/10/2018.
Violation Division: Riverside County Department of Env Health
Violation Program: HMRRP
Violation Source: CERS

Site ID: 162291
Site Name: Genesis Supreme RV Inc
Violation Date: 08-28-2017
Citation: HSC 6.95 25508(a)(1) - California Health and Safety Code, Chapter 6.95, Section(s) 25508(a)(1)
Violation Description: Failure to establish and electronically submit an adequate emergency response plan and procedures for a release or threatened release of a hazardous material.
Violation Notes: Returned to compliance on 01/10/2018.
Violation Division: Riverside County Department of Env Health
Violation Program: HMRRP
Violation Source: CERS

Site ID: 162291
Site Name: Genesis Supreme RV Inc
Violation Date: 08-28-2017
Citation: HSC 6.95 25505(a)(4) - California Health and Safety Code, Chapter 6.95, Section(s) 25505(a)(4)
Violation Description: Failure to provide initial and annual training to all employees in safety procedures in the event of a release or threatened release of a hazardous material or failure to document and maintain training records for a minimum of three years.
Violation Notes: Returned to compliance on 06/13/2018.
Violation Division: Riverside County Department of Env Health
Violation Program: HMRRP
Violation Source: CERS

Site ID: 162291
Site Name: Genesis Supreme RV Inc
Violation Date: 11-20-2013
Citation: HSC 6.95 Multiple - California Health and Safety Code, Chapter 6.95, Section(s) Multiple
Violation Description: Business Plan Program - Training - General
Violation Notes: Returned to compliance on 01/15/2014.

Map ID
Direction
Distance
Elevation

MAP FINDINGS

Site

Database(s)

EDR ID Number
EPA ID Number

GENESIS SUPREME RV INC (Continued)

S113798222

Violation Division: Riverside County Department of Env Health
Violation Program: HMRRP
Violation Source: CERS

Site ID: 162291
Site Name: Genesis Supreme RV Inc
Violation Date: 08-28-2017
Citation: 19 CCR 6.95 25508(a)(1) - California Code of Regulations, Title 19, Chapter 6.95, Section(s) 25508(a)(1)

Violation Description: Failure to complete and electronically submit the Business Activities Page and/or Business Owner Operator Identification Page.

Violation Notes: Returned to compliance on 01/10/2018.
Violation Division: Riverside County Department of Env Health
Violation Program: HMRRP
Violation Source: CERS

Site ID: 162291
Site Name: Genesis Supreme RV Inc
Violation Date: 11-20-2013
Citation: HSC 6.67 Multiple - California Health and Safety Code, Chapter 6.67, Section(s) Multiple

Violation Description: Haz Waste Generator Program - Administration/Documentation - General

Violation Notes: Returned to compliance on 01/15/2014.
Violation Division: Riverside County Department of Env Health
Violation Program: HW
Violation Source: CERS

Site ID: 162291
Site Name: Genesis Supreme RV Inc
Violation Date: 08-28-2017
Citation: HSC 6.95 25508(a)(1) - California Health and Safety Code, Chapter 6.95, Section(s) 25508(a)(1)

Violation Description: Failure to complete and electronically submit hazardous material inventory information for all reportable hazardous materials on site at or above reportable quantities.

Violation Notes: Returned to compliance on 01/10/2018.
Violation Division: Riverside County Department of Env Health
Violation Program: HMRRP
Violation Source: CERS

Site ID: 162291
Site Name: Genesis Supreme RV Inc
Violation Date: 11-20-2013
Citation: 19 CCR 4 2729.5 - California Code of Regulations, Title 19, Chapter 4, Section(s) 2729.5

Violation Description: Failure to submit inventory reports (Activities, Owner/Operator, Hazardous Materials Descriptions and Map pages, if required. Documentation must be resubmitted (for facilities which exceed EPCRA thresholds) or re-certified (for facilities which do not exceed EPCRA thresholds) by March 1.

Violation Notes: Returned to compliance on 01/15/2014.
Violation Division: Riverside County Department of Env Health
Violation Program: HMRRP
Violation Source: CERS

Site ID: 162291
Site Name: Genesis Supreme RV Inc

Map ID
Direction
Distance
Elevation

MAP FINDINGS

Site

Database(s)

EDR ID Number
EPA ID Number

GENESIS SUPREME RV INC (Continued)

S113798222

Violation Date: 08-28-2017
Citation: HSC 6.95 25507 - California Health and Safety Code, Chapter 6.95, Section(s) 25507
Violation Description: Failure to adequately establish and implement a business plan when storing/handling a hazardous material at or above reportable quantities.
Violation Notes: Returned to compliance on 01/10/2018.
Violation Division: Riverside County Department of Env Health
Violation Program: HMRRP
Violation Source: CERS

Site ID: 162291
Site Name: Genesis Supreme RV Inc
Violation Date: 08-28-2017
Citation: Un-Specified
Violation Description: Business Plan Program - Operations/Maintenance - General Local Ordinance
Violation Notes: Returned to compliance on 06/13/2018.
Violation Division: Riverside County Department of Env Health
Violation Program: HMRRP
Violation Source: CERS

Evaluation:
Eval General Type: Other/Unknown
Eval Date: 01-15-2014
Violations Found: No
Eval Type: Other, not routine, done by local agency
Eval Notes: Not reported
Eval Division: Riverside County Department of Env Health
Eval Program: HMRRP
Eval Source: CERS

Eval General Type: Other/Unknown
Eval Date: 01-15-2014
Violations Found: No
Eval Type: Other, not routine, done by local agency
Eval Notes: Not reported
Eval Division: Riverside County Department of Env Health
Eval Program: HW
Eval Source: CERS

Eval General Type: Other/Unknown
Eval Date: 07-15-2014
Violations Found: No
Eval Type: Other, not routine, done by local agency
Eval Notes: Not reported
Eval Division: Riverside County Department of Env Health
Eval Program: HMRRP
Eval Source: CERS

Eval General Type: Compliance Evaluation Inspection
Eval Date: 08-28-2017
Violations Found: Yes
Eval Type: Routine done by local agency
Eval Notes: Not reported
Eval Division: Riverside County Department of Env Health
Eval Program: HMRRP

Map ID
Direction
Distance
Elevation

MAP FINDINGS

Site

Database(s)

EDR ID Number
EPA ID Number

GENESIS SUPREME RV INC (Continued)

S113798222

Eval Source: CERS

Eval General Type: Compliance Evaluation Inspection
Eval Date: 11-20-2013
Violations Found: Yes
Eval Type: Routine done by local agency
Eval Notes: Not reported
Eval Division: Riverside County Department of Env Health
Eval Program: HMRRP
Eval Source: CERS

Eval General Type: Other/Unknown
Eval Date: 11-28-2017
Violations Found: Yes
Eval Type: Other, not routine, done by local agency
Eval Notes: Not reported
Eval Division: Riverside County Department of Env Health
Eval Program: HMRRP
Eval Source: CERS

Eval General Type: Other/Unknown
Eval Date: 06-13-2018
Violations Found: No
Eval Type: Other, not routine, done by local agency
Eval Notes: Not reported
Eval Division: Riverside County Department of Env Health
Eval Program: HMRRP
Eval Source: CERS

Eval General Type: Compliance Evaluation Inspection
Eval Date: 11-20-2013
Violations Found: Yes
Eval Type: Routine done by local agency
Eval Notes: Not reported
Eval Division: Riverside County Department of Env Health
Eval Program: HW
Eval Source: CERS

Enforcement Action:
Site ID: 162291
Site Name: Genesis Supreme RV Inc
Site Address: 23129 CAJALCO RD
Site City: PERRIS
Site Zip: 92570
Enf Action Date: 11-20-2013
Enf Action Type: Notice of Violation (Unified Program)
Enf Action Description: Notice of Violation Issued by the Inspector at the Time of Inspection
Enf Action Notes: Not reported
Enf Action Division: Riverside County Department of Env Health
Enf Action Program: HMRRP
Enf Action Source: CERS

Site ID: 162291
Site Name: Genesis Supreme RV Inc
Site Address: 23129 CAJALCO RD
Site City: PERRIS
Site Zip: 92570

Map ID
Direction
Distance
Elevation

MAP FINDINGS

Site

Database(s)

EDR ID Number
EPA ID Number

GENESIS SUPREME RV INC (Continued)

S113798222

Enf Action Date: 11-20-2013
Enf Action Type: Notice of Violation (Unified Program)
Enf Action Description: Notice of Violation Issued by the Inspector at the Time of Inspection
Enf Action Notes: Not reported
Enf Action Division: Riverside County Department of Env Health
Enf Action Program: HW
Enf Action Source: CERS

Coordinates:

Site ID: 162291
Facility Name: Genesis Supreme RV Inc
Env Int Type Code: HWG
Program ID: 10326670
Coord Name: Not reported
Ref Point Type Desc: Center of a facility or station.
Latitude: 33.836700
Longitude: -117.258260

Affiliation:

Affiliation Type Desc: Document Preparer
Entity Name: Pablo Carmona
Entity Title: Not reported
Affiliation Address: Not reported
Affiliation City: Not reported
Affiliation State: Not reported
Affiliation Country: Not reported
Affiliation Zip: Not reported
Affiliation Phone: Not reported

Affiliation Type Desc: Legal Owner
Entity Name: Pablo Carmona
Entity Title: Not reported
Affiliation Address: 23129 Cajalco Rd
Affiliation City: Perris
Affiliation State: CA
Affiliation Country: United States
Affiliation Zip: 92570
Affiliation Phone: (951) 712-7051

Affiliation Type Desc: Operator
Entity Name: Pablo Carmona
Entity Title: Not reported
Affiliation Address: Not reported
Affiliation City: Not reported
Affiliation State: Not reported
Affiliation Country: Not reported
Affiliation Zip: Not reported
Affiliation Phone: (951) 712-7051

Affiliation Type Desc: Parent Corporation
Entity Name: Genesis Supreme R V
Entity Title: Not reported
Affiliation Address: Not reported
Affiliation City: Not reported
Affiliation State: Not reported
Affiliation Country: Not reported

Map ID
Direction
Distance
Elevation

MAP FINDINGS

Site

Database(s)

EDR ID Number
EPA ID Number

GENESIS SUPREME RV INC (Continued)

S113798222

Affiliation Zip:	Not reported
Affiliation Phone:	Not reported
Affiliation Type Desc:	CUPA District
Entity Name:	Riverside Cnty Env Health
Entity Title:	Not reported
Affiliation Address:	4065 County Circle Drive, Room 104
Affiliation City:	Riverside
Affiliation State:	CA
Affiliation Country:	Not reported
Affiliation Zip:	92503
Affiliation Phone:	(951) 358-5055
Affiliation Type Desc:	Property Owner
Entity Name:	Pablo Carmona
Entity Title:	Not reported
Affiliation Address:	23129 Cajalco Rd
Affiliation City:	Perris
Affiliation State:	CA
Affiliation Country:	United States
Affiliation Zip:	92570
Affiliation Phone:	(951) 337-0254
Affiliation Type Desc:	Identification Signer
Entity Name:	Pablo Carmona
Entity Title:	Owner
Affiliation Address:	Not reported
Affiliation City:	Not reported
Affiliation State:	Not reported
Affiliation Country:	Not reported
Affiliation Zip:	Not reported
Affiliation Phone:	Not reported
Affiliation Type Desc:	Environmental Contact
Entity Name:	Michelle Treangen
Entity Title:	Not reported
Affiliation Address:	23129 Cajalco Rd
Affiliation City:	Perris
Affiliation State:	CA
Affiliation Country:	Not reported
Affiliation Zip:	92570
Affiliation Phone:	Not reported
Affiliation Type Desc:	Facility Mailing Address
Entity Name:	Mailing Address
Entity Title:	Not reported
Affiliation Address:	23129 Cajalco Rd
Affiliation City:	Perris
Affiliation State:	CA
Affiliation Country:	Not reported
Affiliation Zip:	92570
Affiliation Phone:	Not reported

HWTS:

Name:	LIMOS BY TIFFANY INC DBA TIFFANY COACHWORKS
Address:	23129 CAJALCO RD

Map ID
Direction
Distance
Elevation

MAP FINDINGS

Site

Database(s)

EDR ID Number
EPA ID Number

GENESIS SUPREME RV INC (Continued)

S113798222

Address 2: Not reported
City,State,Zip: PERRIS, CA 925707298
EPA ID: CAL000342625
Inactive Date: 06/30/2013
Create Date: 04/28/2009
Last Act Date: 01/27/2016
Mailing Name: Not reported
Mailing Address: PO BOX 46
Mailing Address 2: Not reported
Mailing City,State,Zip: PERRIS, CA 925720046
Owner Name: LIMOS BY TIFFANY INC
Owner Address: 23129 CAJALCO RD
Owner Address 2: Not reported
Owner City,State,Zip: PERRIS, CA 925707298
Contact Name: J POWELL
Contact Address: 23129 CAJALCO RD
Contact Address 2: Not reported
City,State,Zip: PERRIS, CA 925707298

NAICS:
EPA ID: CAL000342625
Create Date: 2009-04-28 13:49:05
NAICS Code: 336992
NAICS Description: Military Armored Vehicle, Tank, and Tank Component Manufacturing
Issued EPA ID Date: 2009-04-28 13:49:05
Inactive Date: 2013-06-30 00:00:00
Facility Name: LIMOS BY TIFFANY INC DBA TIFFANY COACHWORKS
Facility Address: 23129 CAJALCO RD
Facility Address 2: Not reported
Facility City: PERRIS
Facility County: 33
Facility State: CA
Facility Zip: 925707298

4
SSW
< 1/8
0.108 mi.
570 ft.

MWD - CHEMICAL UNLOADING FACILITY (CUF)
19760 SEATON AVE
PERRIS, CA 92570

CERS HAZ WASTE
CHMIRS
CERS

S123296730
N/A

Relative:
Higher
Actual:
1562 ft.

CERS HAZ WASTE:
Name: MWD - CHEMICAL UNLOADING FACILITY (CUF)
Address: 19760 SEATON AVE
City,State,Zip: PERRIS, CA 92570
Site ID: 50756
CERS ID: 10033822
CERS Description: Hazardous Chemical Management

Name: MWD - CHEMICAL UNLOADING FACILITY (CUF)
Address: 19760 SEATON AVE
City,State,Zip: PERRIS, CA 92570
Site ID: 50756
CERS ID: 10033822
CERS Description: Hazardous Waste Generator

CHMIRS:
Name: Not reported

Map ID
Direction
Distance
Elevation

MAP FINDINGS

Site

Database(s)

EDR ID Number
EPA ID Number

MWD - CHEMICAL UNLOADING FACILITY (CUF) (Continued)

S123296730

Address: 19760 SEATON AVE
City,State,Zip: PERRIS, CA 92570
OES Incident Number: 18-3487
OES notification: 05/30/2018
OES Date: Not reported
OES Time: Not reported
Date Completed: Not reported
Property Use: Not reported
Agency Id Number: Not reported
Agency Incident Number: Not reported
Time Notified: Not reported
Time Completed: Not reported
Surrounding Area: Not reported
Estimated Temperature: Not reported
Property Management: Not reported
More Than Two Substances Involved?: Not reported
Resp Agency Personel # Of Decontaminated: Not reported
Responding Agency Personel # Of Injuries: Not reported
Responding Agency Personel # Of Fatalities: Not reported
Others Number Of Decontaminated: Not reported
Others Number Of Injuries: Not reported
Others Number Of Fatalities: Not reported
Vehicle Make/year: Not reported
Vehicle License Number: Not reported
Vehicle State: Not reported
Vehicle Id Number: Not reported
CA DOT PUC/ICC Number: Not reported
Company Name: Not reported
Reporting Officer Name/ID: Not reported
Report Date: Not reported
Facility Telephone: Not reported
Waterway Involved: No
Waterway: Not reported
Spill Site: Other
Cleanup By: Unrecoverable
Containment: Not reported
What Happened: Not reported
Type: Not reported
Measure: Not reported
Other: Not reported
Type: VAPOR
Measure: Lbs.
Other: Not reported
Date/Time: 918
Year: 2018
Agency: Metro Water District of Southern CA
Incident Date: 05/30/2018
Admin Agency: Riverside County Environmental Health
Amount: Not reported
Contained: Yes
Site Type: Not reported
E Date: Not reported
Substance: Chlorine Gas, 5.29 parts per million
Quantity Released: Unknown
Unknown: Not reported
Substance #2: Not reported
Substance #3: Not reported

Map ID
Direction
Distance
Elevation

MAP FINDINGS

Site

Database(s)

EDR ID Number
EPA ID Number

MWD - CHEMICAL UNLOADING FACILITY (CUF) (Continued)

S123296730

Evacuations: Not reported
Number of Injuries: Not reported
Number of Fatalities: Not reported
#1 Pipeline: No
#2 Pipeline: No
#3 Pipeline: No
#1 Vessel >= 300 Tons: No
#2 Vessel >= 300 Tons: No
#3 Vessel >= 300 Tons: No
Evacs: No
Injuries: No
Fatals: No
Comments: Not reported
Description: RP states a flow meter flange gasket failed during transloading, material vented into the atmosphere and was contained in a room and dissipated, the release was isolated at 0925 hours, the room was scrubbed and the gas was neutralized, RP handled containment and cleanup.

Name: Not reported
Address: 19760 SEATON AVE
City,State,Zip: PERRIS, CA
OES Incident Number: 18-8625
OES notification: 12/19/2018
OES Date: Not reported
OES Time: Not reported
Date Completed: Not reported
Property Use: Not reported
Agency Id Number: Not reported
Agency Incident Number: Not reported
Time Notified: Not reported
Time Completed: Not reported
Surrounding Area: Not reported
Estimated Temperature: Not reported
Property Management: Not reported
More Than Two Substances Involved?: Not reported
Resp Agency Personel # Of Decontaminated: Not reported
Responding Agency Personel # Of Injuries: Not reported
Responding Agency Personel # Of Fatalities: Not reported
Others Number Of Decontaminated: Not reported
Others Number Of Injuries: Not reported
Others Number Of Fatalities: Not reported
Vehicle Make/year: Not reported
Vehicle License Number: Not reported
Vehicle State: Not reported
Vehicle Id Number: Not reported
CA DOT PUC/ICC Number: Not reported
Company Name: Not reported
Reporting Officer Name/ID: Not reported
Report Date: Not reported
Facility Telephone: Not reported
Waterway Involved: No
Waterway: Not reported
Spill Site: Other
Cleanup By: Unrecoverable
Containment: Not reported

Map ID
Direction
Distance
Elevation

MAP FINDINGS

Site

Database(s)

EDR ID Number
EPA ID Number

MWD - CHEMICAL UNLOADING FACILITY (CUF) (Continued)

S123296730

What Happened:	Not reported
Type:	Not reported
Measure:	Not reported
Other:	Not reported
Type:	VAPOR
Measure:	Lbs.
Other:	Not reported
Date/Time:	1235
Year:	2018
Agency:	Municipal Water Dist.
Incident Date:	12/18/2018
Admin Agency:	Riverside County Environmental Health
Amount:	Not reported
Contained:	Stopped,Contained
Site Type:	Not reported
E Date:	Not reported
Substance:	Chlorine Gas 7.9 Parts Per Million
Quantity Released:	1
Unknown:	Not reported
Substance #2:	Not reported
Substance #3:	Not reported
Evacuations:	Not reported
Number of Injuries:	Not reported
Number of Fatalities:	Not reported
#1 Pipeline:	No
#2 Pipeline:	No
#3 Pipeline:	No
#1 Vessel >= 300 Tons:	No
#2 Vessel >= 300 Tons:	No
#3 Vessel >= 300 Tons:	No
Evacs:	No
Injuries:	No
Fatals:	No
Comments:	Not reported
Description:	Per the caller the release was due to a possible loose valve resulting in the release impacting the containment area resulting in the release being cleaned by the scrubber.

CERS:

Name:	MWD - CHEMICAL UNLOADING FACILITY (CUF)
Address:	19760 SEATON AVE
City,State,Zip:	PERRIS, CA 92570
Site ID:	50756
CERS ID:	10033822
CERS Description:	Chemical Storage Facilities

Violations:

Site ID:	50756
Site Name:	MWD - Chemical Unloading Facility (CUF)
Violation Date:	07-20-2017
Citation:	19 CCR 4.5 2760.1(d)(2) - California Code of Regulations, Title 19, Chapter 4.5, Section(s) 2760.1(d)(2)
Violation Description:	Failure to document that equipment complies with recognized and generally accepted good engineering practices.
Violation Notes:	Returned to compliance on 08/07/2017.
Violation Division:	Riverside County Department of Env Health

Map ID
Direction
Distance
Elevation

MAP FINDINGS

Site

Database(s)

EDR ID Number
EPA ID Number

MWD - CHEMICAL UNLOADING FACILITY (CUF) (Continued)

S123296730

Violation Program: CalARP
Violation Source: CERS

Site ID: 50756
Site Name: MWD - Chemical Unloading Facility (CUF)
Violation Date: 07-20-2017
Citation: Un-Specified
Violation Description: Business Plan Program - Operations/Maintenance - General Local Ordinance

Violation Notes: Returned to compliance on 08/07/2017.
Violation Division: Riverside County Department of Env Health
Violation Program: HMRRP
Violation Source: CERS

Evaluation:
Eval General Type: Compliance Evaluation Inspection
Eval Date: 07-20-2017
Violations Found: Yes
Eval Type: Routine done by local agency
Eval Notes: Not reported
Eval Division: Riverside County Department of Env Health
Eval Program: CalARP
Eval Source: CERS

Eval General Type: Compliance Evaluation Inspection
Eval Date: 12-18-2013
Violations Found: No
Eval Type: Routine done by local agency
Eval Notes: Not reported
Eval Division: Riverside County Department of Env Health
Eval Program: CalARP
Eval Source: CERS

Eval General Type: Compliance Evaluation Inspection
Eval Date: 07-20-2017
Violations Found: Yes
Eval Type: Routine done by local agency
Eval Notes: Not reported
Eval Division: Riverside County Department of Env Health
Eval Program: HMRRP
Eval Source: CERS

Eval General Type: Compliance Evaluation Inspection
Eval Date: 12-18-2013
Violations Found: No
Eval Type: Routine done by local agency
Eval Notes: Not reported
Eval Division: Riverside County Department of Env Health
Eval Program: HMRRP
Eval Source: CERS

Coordinates:
Site ID: 50756
Facility Name: MWD - Chemical Unloading Facility (CUF)
Env Int Type Code: CalARP
Program ID: 10033822

Map ID
Direction
Distance
Elevation

MAP FINDINGS

Site

Database(s)

EDR ID Number
EPA ID Number

MWD - CHEMICAL UNLOADING FACILITY (CUF) (Continued)

S123296730

Coord Name: Not reported
Ref Point Type Desc: Unknown
Latitude: 33.833706
Longitude: -117.261539

Affiliation:

Affiliation Type Desc: CUPA District
Entity Name: Riverside Cnty Env Health
Entity Title: Not reported
Affiliation Address: 4065 County Circle Drive, Room 104
Affiliation City: Riverside
Affiliation State: CA
Affiliation Country: Not reported
Affiliation Zip: 92503
Affiliation Phone: (951) 358-5055

Affiliation Type Desc: Environmental Contact
Entity Name: Ignacio Verduzco
Entity Title: Not reported
Affiliation Address: Post Office Box 54153 Attn: SRS/Env. Program Support
Affiliation City: Los Angeles
Affiliation State: CA
Affiliation Country: Not reported
Affiliation Zip: 90054-0153
Affiliation Phone: Not reported

Affiliation Type Desc: Parent Corporation
Entity Name: Metropolitan Water District of Southern California
Entity Title: Not reported
Affiliation Address: Not reported
Affiliation City: Not reported
Affiliation State: Not reported
Affiliation Country: Not reported
Affiliation Zip: Not reported
Affiliation Phone: Not reported

Affiliation Type Desc: Property Owner
Entity Name: METROPOLITAN WATER DISTRICT OF SOUTHERN CALIFORNIA
Entity Title: Not reported
Affiliation Address: Post Office Box 54153 Attn: SES/Env. Program Support
Affiliation City: Los Angeles
Affiliation State: CA
Affiliation Country: United States
Affiliation Zip: 90054-0153
Affiliation Phone: (213) 217-6000

Affiliation Type Desc: Facility Mailing Address
Entity Name: Mailing Address
Entity Title: Not reported
Affiliation Address: Post Office Box 54153 Attn: SRS/Env. Program Support
Affiliation City: Los Angeles
Affiliation State: CA
Affiliation Country: Not reported
Affiliation Zip: 90054-0153
Affiliation Phone: Not reported

Affiliation Type Desc: Identification Signer

Map ID
Direction
Distance
Elevation

MAP FINDINGS

Site

Database(s)

EDR ID Number
EPA ID Number

MWD - CHEMICAL UNLOADING FACILITY (CUF) (Continued)

S123296730

Entity Name: Annette Eckhardt
Entity Title: Sr. Occupational Safety and Health Specialist
Affiliation Address: Not reported
Affiliation City: Not reported
Affiliation State: Not reported
Affiliation Country: Not reported
Affiliation Zip: Not reported
Affiliation Phone: Not reported

Affiliation Type Desc: Document Preparer
Entity Name: Anthony Fang
Entity Title: Not reported
Affiliation Address: Not reported
Affiliation City: Not reported
Affiliation State: Not reported
Affiliation Country: Not reported
Affiliation Zip: Not reported
Affiliation Phone: Not reported

Affiliation Type Desc: Legal Owner
Entity Name: Metropolitan Water District of Southern California
Entity Title: Not reported
Affiliation Address: Post Office Box 54153 Attn: SRS/Env. Program Support
Affiliation City: Los Angeles
Affiliation State: CA
Affiliation Country: United States
Affiliation Zip: 90054-0153
Affiliation Phone: (213) 217-6000

Affiliation Type Desc: Operator
Entity Name: Gary Syfers
Entity Title: Not reported
Affiliation Address: Not reported
Affiliation City: Not reported
Affiliation State: Not reported
Affiliation Country: Not reported
Affiliation Zip: Not reported
Affiliation Phone: (951) 776-2701

B5
ENE
1/8-1/4
0.226 mi.
1192 ft.

WARNER WATER WORKS INC.
23320 CAJALCO ROAD
PERRIS, CA 92570
Site 1 of 6 in cluster B

RCRA NonGen / NLR 1024780540
CAC003000502

Relative:
Lower

RCRA NonGen / NLR:

Actual:
1531 ft.

Date form received by agency: 2019-02-11 00:00:00.0
Facility name: WARNER WATER WORKS INC.
Facility address: 23320 CAJALCO ROAD
PERRIS, CA 92570
EPA ID: CAC003000502
Mailing address: PO BOX 1381
MORENO VALLEY, CA 92556
Contact: PAUL WARNER
Contact address: PO BOX 1381
MORENO VALLEY, CA 92556
Contact country: Not reported

Map ID
Direction
Distance
Elevation

MAP FINDINGS

Site

Database(s)

EDR ID Number
EPA ID Number

WARNER WATER WORKS INC. (Continued)

1024780540

Contact telephone: 951-943-1199
Contact email: WATERWRK@AOL.COM
EPA Region: 09
Classification: Non-Generator
Description: Handler: Non-Generators do not presently generate hazardous waste

Owner/Operator Summary:

Owner/operator name: WARNER WATER WORK INC
Owner/operator address: 23320 CAJALCO ROAD
PERRIS, CA 92570
Owner/operator country: Not reported
Owner/operator telephone: 951-943-1199
Owner/operator email: Not reported
Owner/operator fax: Not reported
Owner/operator extension: Not reported
Legal status: Other
Owner/Operator Type: Owner
Owner/Op start date: Not reported
Owner/Op end date: Not reported

Owner/operator name: PAUL WARNER
Owner/operator address: PO BOX 1381
MORENO VALLEY, CA 92556
Owner/operator country: Not reported
Owner/operator telephone: 951-943-1199
Owner/operator email: Not reported
Owner/operator fax: Not reported
Owner/operator extension: Not reported
Legal status: Other
Owner/Operator Type: Operator
Owner/Op start date: Not reported
Owner/Op end date: Not reported

Handler Activities Summary:

U.S. importer of hazardous waste: No
Mixed waste (haz. and radioactive): No
Recycler of hazardous waste: No
Transporter of hazardous waste: No
Treater, storer or disposer of HW: No
Underground injection activity: No
On-site burner exemption: No
Furnace exemption: No
Used oil fuel burner: No
Used oil processor: No
Used oil refiner: No
Used oil fuel marketer to burner: No
Used oil Specification marketer: No
Used oil transfer facility: No
Used oil transporter: No

Violation Status: No violations found

Map ID
Direction
Distance
Elevation

MAP FINDINGS

EDR ID Number
EPA ID Number

B6
ENE
1/8-1/4
0.226 mi.
1192 ft.

WARNER WATER WORKS INC
23320 OLD CAJALCO RD
PERRIS, CA 92570

RCRA NonGen / NLR

1026054703
CAL000405975

Site 2 of 6 in cluster B

Relative:
Lower

RCRA NonGen / NLR:

Actual:
1531 ft.

Date form received by agency: 2020-01-17 00:00:00.0
Facility name: WARNER WATER WORKS INC
Facility address: 23320 OLD CAJALCO RD
PERRIS, CA 92570
EPA ID: CAL000405975
Mailing address: 1381
MORENO VALLEY, CA 92556
Contact: PAUL WARNER
Contact address: 1381
MORENO VALLEY, CA 92556
Contact country: US
Contact telephone: 951-943-1199
Contact email: WATERWRK@AOL.COM
EPA Region: 09
Classification: Non-Generator
Description: Handler: Non-Generators do not presently generate hazardous waste

Owner/Operator Summary:

Owner/operator name: WARNER WATER WORKS INC
Owner/operator address: OLD CAJALCO RD
PERRIS, CA 92570
Owner/operator country: US
Owner/operator telephone: 951-943-1199
Owner/operator email: Not reported
Owner/operator fax: Not reported
Owner/operator extension: Not reported
Legal status: Private
Owner/Operator Type: Owner
Owner/Op start date: Not reported
Owner/Op end date: Not reported

Owner/operator name: WARNER WATER WORKS INC
Owner/operator address: OLD CAJALCO RD
PERRIS, CA 92570
Owner/operator country: US
Owner/operator telephone: 951-943-1199
Owner/operator email: Not reported
Owner/operator fax: Not reported
Owner/operator extension: Not reported
Legal status: Private
Owner/Operator Type: Operator
Owner/Op start date: Not reported
Owner/Op end date: Not reported

Handler Activities Summary:

U.S. importer of hazardous waste: No
Mixed waste (haz. and radioactive): Not reported
Recycler of hazardous waste: No
Transporter of hazardous waste: No
Treater, storer or disposer of HW: No
Underground injection activity: No

Map ID
Direction
Distance
Elevation

MAP FINDINGS

Site

Database(s)

EDR ID Number
EPA ID Number

WARNER WATER WORKS INC (Continued)

1026054703

On-site burner exemption: No
Furnace exemption: No
Used oil fuel burner: No
Used oil processor: No
Used oil refiner: No
Used oil fuel marketer to burner: No
Used oil Specification marketer: No
Used oil transfer facility: No
Used oil transporter: No

Violation Status: No violations found

**B7
ENE
1/8-1/4
0.249 mi.
1317 ft.**

**ECOLOGY AUTO PARTS
23332 CAJALCO RD
PERRIS, CA 90703**

Site 3 of 6 in cluster B

**CERS HAZ WASTE
CERS TANKS
CIWQS
CERS**

**S121636026
N/A**

**Relative:
Lower
Actual:
1529 ft.**

CERS HAZ WASTE:
Name: ECOLOGY RECYCLING SERVICES, LLC
Address: 23332 CAJALCO RD
City,State,Zip: PERRIS, CA 92570
Site ID: 177550
CERS ID: 10570762
CERS Description: Hazardous Waste Generator

CERS TANKS:
Name: ECOLOGY RECYCLING SERVICES, LLC
Address: 23332 CAJALCO RD
City,State,Zip: PERRIS, CA 92570
Site ID: 177550
CERS ID: 10570762
CERS Description: Aboveground Petroleum Storage

CIWQS:
Name: ECOLOGY AUTO PARTS
Address: 23332 CAJALCO RD
City,State,Zip: PERRIS, CA 90703
Agency: Ecology Auto Parts
Agency Address: 14150 Vine Pl, Cerritos, CA 90701
Place/Project Type: Industrial - Terminal and Joint Terminal Maintenance Facilities for Motor Freight Transportation
SIC/NAICS: 4231
Region: 8
Program: INDSTW
Regulatory Measure Status: Terminated
Regulatory Measure Type: Storm water industrial
Order Number: 2014-0057-DWQ
WDID: 8 33I022658
NPDES Number: CAS000001
Adoption Date: Not reported
Effective Date: 06/02/2010
Termination Date: 08/09/2012
Expiration/Review Date: Not reported
Design Flow: Not reported
Major/Minor: Not reported
Complexity: Not reported
TTWQ: Not reported

Map ID
Direction
Distance
Elevation

MAP FINDINGS

Site

Database(s)

EDR ID Number
EPA ID Number

ECOLOGY AUTO PARTS (Continued)

S121636026

Enforcement Actions within 5 years: 0
Violations within 5 years: 0
Latitude: 33.8389
Longitude: -117.25603

CERS:

Name: ECOLOGY RECYCLING SERVICES, LLC
Address: 23332 CAJALCO RD
City,State,Zip: PERRIS, CA 92570
Site ID: 177550
CERS ID: 10570762
CERS Description: Chemical Storage Facilities

Violations:

Site ID: 177550
Site Name: Ecology Recycling Services, LLC
Violation Date: 01-14-2016
Citation: HSC 6.5 25250.19(c) - California Health and Safety Code, Chapter 6.5, Section(s) 25250.19(c)
Violation Description: Failure to retain paperwork documenting disposal of used oil for three years.
Violation Notes: Returned to compliance on 04/05/2016.
Violation Division: Riverside County Department of Env Health
Violation Program: HW
Violation Source: CERS

Site ID: 177550
Site Name: Ecology Recycling Services, LLC
Violation Date: 01-14-2016
Citation: HSC 6.95 25508(a)(1) - California Health and Safety Code, Chapter 6.95, Section(s) 25508(a)(1)
Violation Description: Failure to complete and electronically submit a site map with all required content.
Violation Notes: Returned to compliance on 04/05/2016.
Violation Division: Riverside County Department of Env Health
Violation Program: HMRRP
Violation Source: CERS

Site ID: 177550
Site Name: Ecology Recycling Services, LLC
Violation Date: 01-14-2016
Citation: HSC 6.95 25508.1(a)-(e) - California Health and Safety Code, Chapter 6.95, Section(s) 25508.1(a)-(e)
Violation Description: Failure to electronically update business plan within 30 days of any one of the following events: A 100 percent or more increase in the quantity of a previously disclosed material. Any handling of a previously undisclosed hazardous materials at or above reportable quantities. A change of business address, business ownership, or business name.
Violation Notes: Returned to compliance on 04/05/2016.
Violation Division: Riverside County Department of Env Health
Violation Program: HMRRP
Violation Source: CERS

Site ID: 177550
Site Name: Ecology Recycling Services, LLC
Violation Date: 01-14-2016

Map ID
Direction
Distance
Elevation

MAP FINDINGS

Site

Database(s)

EDR ID Number
EPA ID Number

ECOLOGY AUTO PARTS (Continued)

S121636026

Citation: HSC 6.5 25160.2 - California Health and Safety Code, Chapter 6.5, Section(s) 25160.2

Violation Description: Failure to meet any of the following consolidated manifest requirements: 1) Legible receipts for each quantity of hazardous waste that is received from a generator, 2) The generator's information (name, address, identification number, contact person, telephone number of the generator, the signature of the generator or the generator's representative), 3) Date of the shipment, 4) The manifest number, 5) The volume or quantity of each waste stream received, 6) The name, address, and identification number of the authorized facility to which the hazardous waste will be transported, 7) The transporter's information (name, address, and identification number, the driver's signature), 8) A statement, signed by the generator, certifying that the generator has established a program to reduce the volume or quantity and toxicity of the hazardous waste to the degree economically practicable. 9) The generator shall retain each receipt for at least three years.

Violation Notes: Returned to compliance on 04/05/2016.

Violation Division: Riverside County Department of Env Health

Violation Program: HW

Violation Source: CERS

Site ID: 177550

Site Name: Ecology Recycling Services, LLC

Violation Date: 01-14-2016

Citation: 22 CCR 12 66262.40(a) - California Code of Regulations, Title 22, Chapter 12, Section(s) 66262.40(a)

Violation Description: Failure to maintain uniform hazardous waste manifest, consolidated manifest, or bills of lading copies for three years.

Violation Notes: Returned to compliance on 04/05/2016.

Violation Division: Riverside County Department of Env Health

Violation Program: HW

Violation Source: CERS

Site ID: 177550

Site Name: Ecology Recycling Services, LLC

Violation Date: 01-14-2016

Citation: 22 CCR 12 66262.34(f) - California Code of Regulations, Title 22, Chapter 12, Section(s) 66262.34(f)

Violation Description: Failure to properly label hazardous waste accumulation containers with the following requirements: "Hazardous Waste", name and address of the generator, physical and chemical characteristics of the Hazardous Waste, and starting accumulation date.

Violation Notes: Returned to compliance on 04/05/2016.

Violation Division: Riverside County Department of Env Health

Violation Program: HW

Violation Source: CERS

Site ID: 177550

Site Name: Ecology Recycling Services, LLC

Violation Date: 01-14-2016

Citation: HSC 6.67 25270.4.5(a) - California Health and Safety Code, Chapter 6.67, Section(s) 25270.4.5(a)

Violation Description: Failure to provide training regarding: 1. The operation and maintenance of equipment to prevent discharges. 2. Discharge procedure protocols. 3. Applicable pollution control laws, rules, and regulations. 4. General facility operations. AND 5. The contents of

Map ID
Direction
Distance
Elevation

MAP FINDINGS

Site

Database(s)

EDR ID Number
EPA ID Number

ECOLOGY AUTO PARTS (Continued)

S121636026

Violation Notes: the SPCC Plan.
Violation Division: Returned to compliance on 04/05/2016.
Violation Program: Riverside County Department of Env Health
Violation Source: APSA
CERS

Site ID: 177550
Site Name: Ecology Recycling Services, LLC
Violation Date: 01-14-2016
Citation: HSC 6.95 25508(d) - California Health and Safety Code, Chapter 6.95, Section(s) 25508(d)
Violation Description: Failure to complete and/or electronically submit a business plan when storing/handling a hazardous material at or above reportable quantities.

Violation Notes: Returned to compliance on 04/05/2016.
Violation Division: Riverside County Department of Env Health
Violation Program: HMRRP
Violation Source: CERS

Site ID: 177550
Site Name: Ecology Recycling Services, LLC
Violation Date: 01-14-2016
Citation: HSC 6.95 25508(a)(1) - California Health and Safety Code, Chapter 6.95, Section(s) 25508(a)(1)
Violation Description: Failure to complete and electronically submit hazardous material inventory information for all reportable hazardous materials on site at or above reportable quantities.

Violation Notes: Returned to compliance on 04/05/2016.
Violation Division: Riverside County Department of Env Health
Violation Program: HMRRP
Violation Source: CERS

Evaluation:
Eval General Type: Compliance Evaluation Inspection
Eval Date: 05-21-2019
Violations Found: No
Eval Type: Routine done by local agency
Eval Notes: Not reported
Eval Division: Riverside County Department of Env Health
Eval Program: HMRRP
Eval Source: CERS

Eval General Type: Compliance Evaluation Inspection
Eval Date: 01-14-2016
Violations Found: Yes
Eval Type: Routine done by local agency
Eval Notes: Not reported
Eval Division: Riverside County Department of Env Health
Eval Program: HMRRP
Eval Source: CERS

Eval General Type: Compliance Evaluation Inspection
Eval Date: 01-14-2016
Violations Found: Yes
Eval Type: Routine done by local agency
Eval Notes: Not reported
Eval Division: Riverside County Department of Env Health

Map ID
Direction
Distance
Elevation

MAP FINDINGS

Site

Database(s)

EDR ID Number
EPA ID Number

ECOLOGY AUTO PARTS (Continued)

S121636026

Eval Program: HW
Eval Source: CERS

Eval General Type: Compliance Evaluation Inspection
Eval Date: 05-21-2019
Violations Found: No
Eval Type: Routine done by local agency
Eval Notes: Not reported
Eval Division: Riverside County Department of Env Health
Eval Program: HW
Eval Source: CERS

Eval General Type: Compliance Evaluation Inspection
Eval Date: 01-14-2016
Violations Found: Yes
Eval Type: Routine done by local agency
Eval Notes: Not reported
Eval Division: Riverside County Department of Env Health
Eval Program: APSA
Eval Source: CERS

Enforcement Action:

Site ID: 177550
Site Name: Ecology Recycling Services, LLC
Site Address: 23332 CAJALCO RD
Site City: PERRIS
Site Zip: 92570
Enf Action Date: 01-14-2016
Enf Action Type: Notice of Violation (Unified Program)
Enf Action Description: Notice of Violation Issued by the Inspector at the Time of Inspection
Enf Action Notes: Not reported
Enf Action Division: Riverside County Department of Env Health
Enf Action Program: APSA
Enf Action Source: CERS

Site ID: 177550
Site Name: Ecology Recycling Services, LLC
Site Address: 23332 CAJALCO RD
Site City: PERRIS
Site Zip: 92570
Enf Action Date: 01-14-2016
Enf Action Type: Notice of Violation (Unified Program)
Enf Action Description: Notice of Violation Issued by the Inspector at the Time of Inspection
Enf Action Notes: Not reported
Enf Action Division: Riverside County Department of Env Health
Enf Action Program: HMRRP
Enf Action Source: CERS

Site ID: 177550
Site Name: Ecology Recycling Services, LLC
Site Address: 23332 CAJALCO RD
Site City: PERRIS
Site Zip: 92570
Enf Action Date: 01-14-2016
Enf Action Type: Notice of Violation (Unified Program)
Enf Action Description: Notice of Violation Issued by the Inspector at the Time of Inspection
Enf Action Notes: Not reported

Map ID
Direction
Distance
Elevation

MAP FINDINGS

Site

Database(s)

EDR ID Number
EPA ID Number

ECOLOGY AUTO PARTS (Continued)

S121636026

Enf Action Division: Riverside County Department of Env Health
Enf Action Program: HW
Enf Action Source: CERS

Coordinates:

Site ID: 177550
Facility Name: Ecology Recycling Services, LLC
Env Int Type Code: HWG
Program ID: 10570762
Coord Name: Not reported
Ref Point Type Desc: Center of a facility or station.
Latitude: 33.837540
Longitude: -117.254920

Affiliation:

Affiliation Type Desc: Identification Signer
Entity Name: Regina Coronado
Entity Title: Operations Manager
Affiliation Address: Not reported
Affiliation City: Not reported
Affiliation State: Not reported
Affiliation Country: Not reported
Affiliation Zip: Not reported
Affiliation Phone: Not reported

Affiliation Type Desc: Parent Corporation
Entity Name: Ecology Recycling Services, LLC
Entity Title: Not reported
Affiliation Address: Not reported
Affiliation City: Not reported
Affiliation State: Not reported
Affiliation Country: Not reported
Affiliation Zip: Not reported
Affiliation Phone: Not reported

Affiliation Type Desc: CUPA District
Entity Name: Riverside Cnty Env Health
Entity Title: Not reported
Affiliation Address: 4065 County Circle Drive, Room 104
Affiliation City: Riverside
Affiliation State: CA
Affiliation Country: Not reported
Affiliation Zip: 92503
Affiliation Phone: (951) 358-5055

Affiliation Type Desc: Document Preparer
Entity Name: Regina Coronado
Entity Title: Not reported
Affiliation Address: Not reported
Affiliation City: Not reported
Affiliation State: Not reported
Affiliation Country: Not reported
Affiliation Zip: Not reported
Affiliation Phone: Not reported

Affiliation Type Desc: Legal Owner

Map ID
Direction
Distance
Elevation

MAP FINDINGS

Site

Database(s)

EDR ID Number
EPA ID Number

ECOLOGY AUTO PARTS (Continued)

S121636026

Entity Name: CHARLES SIROONIAN
Entity Title: Not reported
Affiliation Address: 14150 Vine Place
Affiliation City: Cerritos
Affiliation State: CA
Affiliation Country: United States
Affiliation Zip: 90703
Affiliation Phone: (562) 921-9974

Affiliation Type Desc: Environmental Contact
Entity Name: Regina Coronado
Entity Title: Not reported
Affiliation Address: 14150 Vine Place
Affiliation City: Cerritos
Affiliation State: CA
Affiliation Country: Not reported
Affiliation Zip: 90703
Affiliation Phone: Not reported

Affiliation Type Desc: Operator
Entity Name: Ecology Recycling Services, LLC.
Entity Title: Not reported
Affiliation Address: Not reported
Affiliation City: Not reported
Affiliation State: Not reported
Affiliation Country: Not reported
Affiliation Zip: Not reported
Affiliation Phone: (562) 921-9974

Affiliation Type Desc: Facility Mailing Address
Entity Name: Mailing Address
Entity Title: Not reported
Affiliation Address: 14150 Vine Place
Affiliation City: Cerritos
Affiliation State: CA
Affiliation Country: Not reported
Affiliation Zip: 90703
Affiliation Phone: Not reported

B8
ENE
1/8-1/4
0.249 mi.
1317 ft.

ECOLOGY RECYCLING SERVICES LLC
23332 CAJALCO RD
PERRIS, CA 92570
Site 4 of 6 in cluster B

RCRA NonGen / NLR 1024860254
CAL000428399

Relative:
Lower

RCRA NonGen / NLR:

Actual:
1529 ft.

Date form received by agency: 2017-06-13 00:00:00.0
Facility name: ECOLOGY RECYCLING SERVICES LLC
Facility address: 23332 CAJALCO RD
PERRIS, CA 92570
EPA ID: CAL000428399
Mailing address: 14150 VINE PL
CERRITOS, CA 90703
Contact: REGINA CORONADO
Contact address: 14150 VINE PL
CERRITOS, CA 90703
Contact country: Not reported

Map ID
Direction
Distance
Elevation

MAP FINDINGS

Site

Database(s)

EDR ID Number
EPA ID Number

ECOLOGY RECYCLING SERVICES LLC (Continued)

1024860254

Contact telephone: 562-544-9860
Contact email: GCORONADO@ECOPARTS.COM
EPA Region: 09
Classification: Non-Generator
Description: Handler: Non-Generators do not presently generate hazardous waste

Owner/Operator Summary:

Owner/operator name: REGINA CORONADO
Owner/operator address: 14150 VINE PL
CERRITOS, CA 90703
Owner/operator country: Not reported
Owner/operator telephone: 562-544-9860
Owner/operator email: Not reported
Owner/operator fax: Not reported
Owner/operator extension: Not reported
Legal status: Other
Owner/Operator Type: Operator
Owner/Op start date: Not reported
Owner/Op end date: Not reported

Owner/operator name: ECOLOGY RECYCLING SERVICES, LLC
Owner/operator address: 14150 VINE PL
CERRITOS, CA 90703
Owner/operator country: Not reported
Owner/operator telephone: 562-921-9974
Owner/operator email: Not reported
Owner/operator fax: Not reported
Owner/operator extension: Not reported
Legal status: Other
Owner/Operator Type: Owner
Owner/Op start date: Not reported
Owner/Op end date: Not reported

Handler Activities Summary:

U.S. importer of hazardous waste: No
Mixed waste (haz. and radioactive): No
Recycler of hazardous waste: No
Transporter of hazardous waste: No
Treater, storer or disposer of HW: No
Underground injection activity: No
On-site burner exemption: No
Furnace exemption: No
Used oil fuel burner: No
Used oil processor: No
Used oil refiner: No
Used oil fuel marketer to burner: No
Used oil Specification marketer: No
Used oil transfer facility: No
Used oil transporter: No

Violation Status: No violations found

Map ID
Direction
Distance
Elevation

MAP FINDINGS

Site

Database(s)

EDR ID Number
EPA ID Number

B9 **ECOLOGY RECYCLING SERVICES LLC**
ENE **23332 CAJALCO RD**
1/8-1/4 **PERRIS, CA 92570**
0.249 mi.
1317 ft. **Site 5 of 6 in cluster B**

SWRCY **S110733091**
NPDES **N/A**
PROC
CIWQS
CERS
HWTS

Relative:
Lower

Actual:
1529 ft.

SWRCY:

Name: ECOLOGY RECYCLING SERVICES LLC
Address: 23332 CAJALCO RD
City,State,Zip: PERRIS, CA 92570
Reg Id: 262180
Cert Id: RC262180.001
Mailing Address: 14150 Vine Pl
Mailing City: Cerritos
Mailing State: CA
Mailing Zip Code: 90703
Website: Not reported
Email: Not reported
Phone Number: (562) 921-9974
Rural: Y
Operation Begin Date: 10/01/2017
Aluminium: Y
Glass: Y
Plastic: Y
Bimetal: Y
Hours of Operation: Mon - Fri 8:00 am - 4:30 pm; Sat 8:00 am - 3:00 pm; Sun Closed
Organization ID: 260754
Organization Name: Ecology Recycling Services LLC

NPDES:

Name: ECOLOGY RECYCLING SERVICES LLC
Address: 23332 CAJALCO ROAD
City,State,Zip: PERRIS, CA 92570
Facility Status: Not reported
NPDES Number: Not reported
Region: Not reported
Agency Number: Not reported
Regulatory Measure ID: Not reported
Place ID: Not reported
Order Number: Not reported
WDID: 8 33MR000070
Regulatory Measure Type: Region 8 - Scrap Metal Permit
Program Type: Not reported
Adoption Date Of Regulatory Measure: Not reported
Effective Date Of Regulatory Measure: Not reported
Termination Date Of Regulatory Measure: Not reported
Expiration Date Of Regulatory Measure: Not reported
Discharge Address: Not reported
Discharge Name: Not reported
Discharge City: Not reported
Discharge State: Not reported
Discharge Zip: Not reported
Status: Active
Status Date: 01/14/2019
Operator Name: Ecology Recycling Services LLC
Operator Address: 14150 Vine Place
Operator City: Cerritos
Operator State: California

Map ID
Direction
Distance
Elevation

MAP FINDINGS

Site

Database(s)

EDR ID Number
EPA ID Number

ECOLOGY RECYCLING SERVICES LLC (Continued)

S110733091

Operator Zip: 90703

NPDES as of 03/2018:

NPDES Number: Not reported

Status: Active

Agency Number: 0

Region: 8

Regulatory Measure ID: 489674

Order Number: Not reported

Regulatory Measure Type: Enrollee

Place ID: Not reported

WDID: 8 33MR000070

Program Type: Region 8 - Scrap Metal Permit

Adoption Date Of Regulatory Measure: Not reported

Effective Date Of Regulatory Measure: 08/10/2017

Expiration Date Of Regulatory Measure: Not reported

Termination Date Of Regulatory Measure: Not reported

Discharge Name: Ecology Recycling Services LLC

Discharge Address: 14150 Vine Place

Discharge City: Cerritos

Discharge State: California

Discharge Zip: 90703

Received Date: Not reported

Processed Date: Not reported

Status: Not reported

Status Date: Not reported

Place Size: Not reported

Place Size Unit: Not reported

Contact: Not reported

Contact Title: Not reported

Contact Phone: Not reported

Contact Phone Ext: Not reported

Contact Email: Not reported

Operator Name: Not reported

Operator Address: Not reported

Operator City: Not reported

Operator State: Not reported

Operator Zip: Not reported

Operator Contact: Not reported

Operator Contact Title: Not reported

Operator Contact Phone: Not reported

Operator Contact Phone Ext: Not reported

Operator Contact Email: Not reported

Operator Type: Not reported

Developer: Not reported

Developer Address: Not reported

Developer City: Not reported

Developer State: Not reported

Developer Zip: Not reported

Developer Contact: Not reported

Developer Contact Title: Not reported

Constype Linear Utility Ind: Not reported

Emergency Phone: Not reported

Emergency Phone Ext: Not reported

Constype Above Ground Ind: Not reported

Constype Below Ground Ind: Not reported

Constype Cable Line Ind: Not reported

Constype Comm Line Ind: Not reported

Map ID
Direction
Distance
Elevation

MAP FINDINGS

Site

Database(s)

EDR ID Number
EPA ID Number

ECOLOGY RECYCLING SERVICES LLC (Continued)

S110733091

Constype Commercial Ind:	Not reported
Constype Electrical Line Ind:	Not reported
Constype Gas Line Ind:	Not reported
Constype Industrial Ind:	Not reported
Constype Other Description:	Not reported
Constype Other Ind:	Not reported
Constype Recons Ind:	Not reported
Constype Residential Ind:	Not reported
Constype Transport Ind:	Not reported
Constype Utility Description:	Not reported
Constype Utility Ind:	Not reported
Constype Water Sewer Ind:	Not reported
Dir Discharge Uswater Ind:	Not reported
Receiving Water Name:	Not reported
Certifier:	Not reported
Certifier Title:	Not reported
Certification Date:	Not reported
Primary Sic:	Not reported
Secondary Sic:	Not reported
Tertiary Sic:	Not reported
NPDES Number:	Not reported
Status:	Not reported
Agency Number:	Not reported
Region:	8
Regulatory Measure ID:	489674
Order Number:	Not reported
Regulatory Measure Type:	Region 8 - Scrap Metal Permit
Place ID:	Not reported
WDID:	8 33MR000070
Program Type:	Not reported
Adoption Date Of Regulatory Measure:	Not reported
Effective Date Of Regulatory Measure:	Not reported
Expiration Date Of Regulatory Measure:	Not reported
Termination Date Of Regulatory Measure:	Not reported
Discharge Name:	Not reported
Discharge Address:	Not reported
Discharge City:	Not reported
Discharge State:	Not reported
Discharge Zip:	Not reported
Received Date:	08/07/2017
Processed Date:	08/10/2017
Status:	Active
Status Date:	08/10/2017
Place Size:	5.5
Place Size Unit:	Acres
Contact:	Regina Coronado
Contact Title:	Compliance Manager
Contact Phone:	562-921-9974
Contact Phone Ext:	Not reported
Contact Email:	gcoronado@ecoparts.com
Operator Name:	Ecology Recycling Services LLC
Operator Address:	14150 Vine Place
Operator City:	Cerritos
Operator State:	California
Operator Zip:	90703
Operator Contact:	Regina Coronado

Map ID
Direction
Distance
Elevation

MAP FINDINGS

Site

Database(s)

EDR ID Number
EPA ID Number

ECOLOGY RECYCLING SERVICES LLC (Continued)

S110733091

Operator Contact Title: Compliance Manager
Operator Contact Phone: 562-921-9974
Operator Contact Phone Ext: Not reported
Operator Contact Email: gcoronado@ecoparts.com
Operator Type: Private Business
Developer: Not reported
Developer Address: Not reported
Developer City: Not reported
Developer State: California
Developer Zip: Not reported
Developer Contact: Not reported
Developer Contact Title: Not reported
Constype Linear Utility Ind: Not reported
Emergency Phone: 562-544-9860
Emergency Phone Ext: Not reported
Constype Above Ground Ind: Not reported
Constype Below Ground Ind: Not reported
Constype Cable Line Ind: Not reported
Constype Comm Line Ind: Not reported
Constype Commercial Ind: Not reported
Constype Electrical Line Ind: Not reported
Constype Gas Line Ind: Not reported
Constype Industrial Ind: Not reported
Constype Other Description: Not reported
Constype Other Ind: Not reported
Constype Recons Ind: Not reported
Constype Residential Ind: Not reported
Constype Transport Ind: Not reported
Constype Utility Description: Not reported
Constype Utility Ind: Not reported
Constype Water Sewer Ind: Not reported
Dir Discharge Uswater Ind: N
Receiving Water Name: Santa Ana River
Certifier: Aaron Siroonian
Certifier Title: Manager
Certification Date: 07-AUG-17
Primary Sic: 5093-Scrap and Waste Materials
Secondary Sic: Not reported
Tertiary Sic: Not reported

Name: ECOLOGY RECYCLING SERVICES LLC
Address: 23332 CAJALCO ROAD
City,State,Zip: PERRIS, CA 92570
Facility Status: Active
NPDES Number: Not reported
Region: 8
Agency Number: 0
Regulatory Measure ID: 489674
Place ID: Not reported
Order Number: Not reported
WDID: 8 33MR000070
Regulatory Measure Type: Enrollee
Program Type: Region 8 - Scrap Metal Permit
Adoption Date Of Regulatory Measure: Not reported
Effective Date Of Regulatory Measure: 08/10/2017
Termination Date Of Regulatory Measure: Not reported

Map ID
Direction
Distance
Elevation

MAP FINDINGS

Site

Database(s)

EDR ID Number
EPA ID Number

ECOLOGY RECYCLING SERVICES LLC (Continued)

S110733091

Expiration Date Of Regulatory Measure: Not reported
Discharge Address: 14150 Vine Place
Discharge Name: Ecology Recycling Services LLC
Discharge City: Cerritos
Discharge State: California
Discharge Zip: 90703
Status: Not reported
Status Date: Not reported
Operator Name: Not reported
Operator Address: Not reported
Operator City: Not reported
Operator State: Not reported
Operator Zip: Not reported

NPDES as of 03/2018:

NPDES Number: Not reported
Status: Active
Agency Number: 0
Region: 8
Regulatory Measure ID: 489674
Order Number: Not reported
Regulatory Measure Type: Enrollee
Place ID: Not reported
WDID: 8 33MR000070
Program Type: Region 8 - Scrap Metal Permit
Adoption Date Of Regulatory Measure: Not reported
Effective Date Of Regulatory Measure: 08/10/2017
Expiration Date Of Regulatory Measure: Not reported
Termination Date Of Regulatory Measure: Not reported
Discharge Name: Ecology Recycling Services LLC
Discharge Address: 14150 Vine Place
Discharge City: Cerritos
Discharge State: California
Discharge Zip: 90703
Received Date: Not reported
Processed Date: Not reported
Status: Not reported
Status Date: Not reported
Place Size: Not reported
Place Size Unit: Not reported
Contact: Not reported
Contact Title: Not reported
Contact Phone: Not reported
Contact Phone Ext: Not reported
Contact Email: Not reported
Operator Name: Not reported
Operator Address: Not reported
Operator City: Not reported
Operator State: Not reported
Operator Zip: Not reported
Operator Contact: Not reported
Operator Contact Title: Not reported
Operator Contact Phone: Not reported
Operator Contact Phone Ext: Not reported
Operator Contact Email: Not reported
Operator Type: Not reported
Developer: Not reported
Developer Address: Not reported

Map ID
Direction
Distance
Elevation

MAP FINDINGS

Site

Database(s)

EDR ID Number
EPA ID Number

ECOLOGY RECYCLING SERVICES LLC (Continued)

S110733091

Developer City:	Not reported
Developer State:	Not reported
Developer Zip:	Not reported
Developer Contact:	Not reported
Developer Contact Title:	Not reported
Constype Linear Utility Ind:	Not reported
Emergency Phone:	Not reported
Emergency Phone Ext:	Not reported
Constype Above Ground Ind:	Not reported
Constype Below Ground Ind:	Not reported
Constype Cable Line Ind:	Not reported
Constype Comm Line Ind:	Not reported
Constype Commercial Ind:	Not reported
Constype Electrical Line Ind:	Not reported
Constype Gas Line Ind:	Not reported
Constype Industrial Ind:	Not reported
Constype Other Description:	Not reported
Constype Other Ind:	Not reported
Constype Recons Ind:	Not reported
Constype Residential Ind:	Not reported
Constype Transport Ind:	Not reported
Constype Utility Description:	Not reported
Constype Utility Ind:	Not reported
Constype Water Sewer Ind:	Not reported
Dir Discharge Uswater Ind:	Not reported
Receiving Water Name:	Not reported
Certifier:	Not reported
Certifier Title:	Not reported
Certification Date:	Not reported
Primary Sic:	Not reported
Secondary Sic:	Not reported
Tertiary Sic:	Not reported
NPDES Number:	Not reported
Status:	Not reported
Agency Number:	Not reported
Region:	8
Regulatory Measure ID:	489674
Order Number:	Not reported
Regulatory Measure Type:	Region 8 - Scrap Metal Permit
Place ID:	Not reported
WDID:	8 33MR000070
Program Type:	Not reported
Adoption Date Of Regulatory Measure:	Not reported
Effective Date Of Regulatory Measure:	Not reported
Expiration Date Of Regulatory Measure:	Not reported
Termination Date Of Regulatory Measure:	Not reported
Discharge Name:	Not reported
Discharge Address:	Not reported
Discharge City:	Not reported
Discharge State:	Not reported
Discharge Zip:	Not reported
Received Date:	08/07/2017
Processed Date:	08/10/2017
Status:	Active
Status Date:	08/10/2017
Place Size:	5.5

Map ID
Direction
Distance
Elevation

MAP FINDINGS

Site

Database(s)

EDR ID Number
EPA ID Number

ECOLOGY RECYCLING SERVICES LLC (Continued)

S110733091

Place Size Unit:	Acres
Contact:	Regina Coronado
Contact Title:	Compliance Manager
Contact Phone:	562-921-9974
Contact Phone Ext:	Not reported
Contact Email:	gcoronado@ecoparts.com
Operator Name:	Ecology Recycling Services LLC
Operator Address:	14150 Vine Place
Operator City:	Cerritos
Operator State:	California
Operator Zip:	90703
Operator Contact:	Regina Coronado
Operator Contact Title:	Compliance Manager
Operator Contact Phone:	562-921-9974
Operator Contact Phone Ext:	Not reported
Operator Contact Email:	gcoronado@ecoparts.com
Operator Type:	Private Business
Developer:	Not reported
Developer Address:	Not reported
Developer City:	Not reported
Developer State:	California
Developer Zip:	Not reported
Developer Contact:	Not reported
Developer Contact Title:	Not reported
Constype Linear Utility Ind:	Not reported
Emergency Phone:	562-544-9860
Emergency Phone Ext:	Not reported
Constype Above Ground Ind:	Not reported
Constype Below Ground Ind:	Not reported
Constype Cable Line Ind:	Not reported
Constype Comm Line Ind:	Not reported
Constype Commercial Ind:	Not reported
Constype Electrical Line Ind:	Not reported
Constype Gas Line Ind:	Not reported
Constype Industrial Ind:	Not reported
Constype Other Description:	Not reported
Constype Other Ind:	Not reported
Constype Recons Ind:	Not reported
Constype Residential Ind:	Not reported
Constype Transport Ind:	Not reported
Constype Utility Description:	Not reported
Constype Utility Ind:	Not reported
Constype Water Sewer Ind:	Not reported
Dir Discharge Uswater Ind:	N
Receiving Water Name:	Santa Ana River
Certifier:	Aaron Siroonian
Certifier Title:	Manager
Certification Date:	07-AUG-17
Primary Sic:	5093-Scrap and Waste Materials
Secondary Sic:	Not reported
Tertiary Sic:	Not reported

PROC:

Name:	ECOLOGY RECYCLING SERVICES LLC
Address:	23332 CAJALCO RD
City,State,Zip:	PERRIS, CA 92570

Map ID
Direction
Distance
Elevation

MAP FINDINGS

Site

Database(s)

EDR ID Number
EPA ID Number

ECOLOGY RECYCLING SERVICES LLC (Continued)

S110733091

Reg Id: Not reported
Cert Id: Not reported
Organization Id: Not reported
Organization Name: Ecology Recycling Services LLC
Mailing Address: 14150 Vine Pl
Mailing City: Cerritos
Mailing State: CA
Mailing Zip Code: 90703
Website: Not reported
Email: Not reported
Phone Number: (562) 921-9974
Rural: N/A
Operation Begin Date: 10/18/2019
Aluminium: Not reported
Glass: Not reported
Plastic: Not reported
Bimetal: Not reported
Hours of Operation: Mon - Fri 8:00 am - 4:30 pm; Sat 8:00 am - 3:00 pm; Sun Closed

CIWQS:

Name: ECOLOGY RECYCLING SERVICES LLC
Address: 23332 CAJALCO ROAD
City,State,Zip: PERRIS, CA 92570
Agency: Ecology Recycling Services LLC
Agency Address: 14150 Vine Place, Cerritos, CA 90703
Place/Project Type: Industrial - Scrap and Waste Materials
SIC/NAICS: 5093
Region: 8
Program: INDSTW
Regulatory Measure Status: Active
Regulatory Measure Type: Region 8 - Scrap Metal Permit
Order Number: R8-2012-0012
WDID: 8 33MR000070
NPDES Number: CAG618001
Adoption Date: Not reported
Effective Date: 08/10/2017
Termination Date: Not reported
Expiration/Review Date: Not reported
Design Flow: Not reported
Major/Minor: Not reported
Complexity: Not reported
TTWQ: Not reported
Enforcement Actions within 5 years: 1
Violations within 5 years: 2
Latitude: 33.83895
Longitude: -117.25683

CERS:

Name: ECOLOGY RECYCLING SERVICES LLC
Address: 23332 CAJALCO ROAD
City,State,Zip: PERRIS, CA 92570
Site ID: 531097
CERS ID: 857888
CERS Description: Industrial Facility Storm Water

Violations:

Site ID: 531097

Map ID
Direction
Distance
Elevation

MAP FINDINGS

Site

Database(s)

EDR ID Number
EPA ID Number

ECOLOGY RECYCLING SERVICES LLC (Continued)

S110733091

Site Name: Ecology Recycling Services LLC
Violation Date: 08-26-2019
Citation: R8-2012-0012 - Scrap Metal Recyclers Permit
Violation Description: SW - Deficient BMP Implementation
Violation Notes: Regina Coronado collects the storm water samples. However, proof of sampling certification from a certified laboratory or from the Regional Board's Certified Persons training was not provided. The monthly inspections were conducted by Francisco Godmez, who is not a recently recertified Scrap Metal-Qualified SWPPP Practitioner or Developer. The calibration logs were unavailable upon request.

Violation Division: Water Boards
Violation Program: INDSTW
Violation Source: SMARTS

Site ID: 531097
Site Name: Ecology Recycling Services LLC
Violation Date: 08-26-2019
Citation: R8-2012-0012 - Scrap Metal Recyclers Permit
Violation Description: SWPPP
Violation Notes: The facility SWPPP was last updated on July 2012 by Roger D. Griffin.
Violation Division: Water Boards
Violation Program: INDSTW
Violation Source: SMARTS

Evaluation:
Eval General Type: Compliance Evaluation Inspection
Eval Date: 08-26-2019
Violations Found: Yes
Eval Type: Industrial Storm Water Compliance Evaluation
Eval Notes: Regional Board staff conducted a Scrap Metal Permit storm water compliance inspection of Ecology Recycling Services LLC on August 26, 2019. Staff met with Irene Munoz, the self-identified site manager, and Francisco Godmez, the self-identified site foreman. Ms. Munoz and Mr. Godmez provided staff a copy of the facility SWPPP, the monthly inspection reports, Rain Event Action Plans, training records, and sampling bottles. The calibration logs and sampling meters were unavailable upon request. The facility appeared to be entirely paved except for the dirt surface located on the northern portion of the facility. The facility was sloped so that storm water would flow in the direction of the infiltration basin. Regional Board staff observed a scrap operations and disassembly area in the center of the facility.

Eval Division: Water Boards
Eval Program: INDSTW
Eval Source: SMARTS

Enforcement Action:
Site ID: 531097
Site Name: Ecology Recycling Services LLC
Site Address: 23332 CAJALCO ROAD
Site City: PERRIS
Site Zip: 92570
Enf Action Date: 08-30-2019
Enf Action Type: Industrial Storm Water Enforcement
Enf Action Description: Industrial Storm Water Enforcement
Enf Action Notes: The facility SWPPP was last updated on July 2012 by Roger D. Griffin. Regina Coronado collects the storm water samples. However, proof of

Map ID
Direction
Distance
Elevation

MAP FINDINGS

Site

Database(s)

EDR ID Number
EPA ID Number

ECOLOGY RECYCLING SERVICES LLC (Continued)

S110733091

sampling certification from a certified laboratory or from the Regional Board's Certified Persons training was not provided. The monthly inspections were conducted by Francisco Godmez, who is not a recently recertified Scrap Metal-Qualified SWPPP Practitioner or Developer. The calibration logs were unavailable upon request. A request via verbal communication was sent to Ms. Coronado for the insufficient SWPPP and deficient BMPs on 8/30/2019. The deadline for the requested information was on 9/13/2019.

Enf Action Division: Water Boards
Enf Action Program: INDSTW
Enf Action Source: SMARTS

Affiliation:

Affiliation Type Desc: Owner/Operator
Entity Name: Ecology Recycling Services LLC
Entity Title: Operator
Affiliation Address: 14150 Vine Place
Affiliation City: Cerritos
Affiliation State: CA
Affiliation Country: Not reported
Affiliation Zip: 90703
Affiliation Phone: Not reported

HWTS:

Name: ECOLOGY RECYCLING SERVICES LLC
Address: 23332 CAJALCO RD
Address 2: Not reported
City,State,Zip: PERRIS, CA 92570
EPA ID: CAL000428399
Inactive Date: Not reported
Create Date: 06/13/2017
Last Act Date: 08/28/2019
Mailing Name: Not reported
Mailing Address: 14150 VINE PL
Mailing Address 2: Not reported
Mailing City,State,Zip: CERRITOS, CA 90703
Owner Name: ECOLOGY RECYCLING SERVICES, LLC
Owner Address: 14150 VINE PL
Owner Address 2: Not reported
Owner City,State,Zip: CERRITOS, CA 90703
Contact Name: REGINA CORONADO
Contact Address: 14150 VINE PL
Contact Address 2: Not reported
City,State,Zip: CERRITOS, CA 90703

NAICS:

EPA ID: CAL000428399
Create Date: 2017-06-13 14:10:48
NAICS Code: 42193
NAICS Description: Recyclable Material Wholesalers
Issued EPA ID Date: 2017-06-13 14:10:48
Inactive Date: Not reported
Facility Name: ECOLOGY RECYCLING SERVICES LLC
Facility Address: 23332 CAJALCO RD
Facility Address 2: Not reported
Facility City: PERRIS

Map ID
Direction
Distance
Elevation

MAP FINDINGS

Site

Database(s)

EDR ID Number
EPA ID Number

ECOLOGY RECYCLING SERVICES LLC (Continued)

S110733091

Facility County: 33
Facility State: CA
Facility Zip: 92570

B10
ENE
1/8-1/4
0.249 mi.
1317 ft.

ECOLOGY AUTO PARTS INC
23332 CAJALCO RD
PERRIS, CA 92570

RCRA NonGen / NLR

1024827553
CAL000357389

Site 6 of 6 in cluster B

Relative:
Lower

RCRA NonGen / NLR:

Actual:
1529 ft.

Date form received by agency: 2010-09-30 00:00:00.0
Facility name: ECOLOGY AUTO PARTS INC
Facility address: 23332 CAJALCO RD
PERRIS, CA 92570-7252
EPA ID: CAL000357389
Mailing address: 14150 VINE PL
CERRITOS, CA 90703-2416
Contact: REGINA CORONADO
Contact address: 14150 VINE PLACE
CERRITOS, CA 90703
Contact country: Not reported
Contact telephone: 562-921-9974
Contact email: GCORONADO@ECOPARTS.COM
EPA Region: 09
Classification: Non-Generator
Description: Handler: Non-Generators do not presently generate hazardous waste

Owner/Operator Summary:

Owner/operator name: REGINA CORONADO
Owner/operator address: 14150 VINE PLACE
CERRITOS, CA 90703
Owner/operator country: Not reported
Owner/operator telephone: 562-921-9974
Owner/operator email: Not reported
Owner/operator fax: Not reported
Owner/operator extension: Not reported
Legal status: Other
Owner/Operator Type: Operator
Owner/Op start date: Not reported
Owner/Op end date: Not reported

Owner/operator name: ECOLOGY AUTO PARTS INC
Owner/operator address: 14150 VINE PL
CERRITOS, CA 90703
Owner/operator country: Not reported
Owner/operator telephone: 562-921-9974
Owner/operator email: Not reported
Owner/operator fax: Not reported
Owner/operator extension: Not reported
Legal status: Other
Owner/Operator Type: Owner
Owner/Op start date: Not reported
Owner/Op end date: Not reported

Map ID
Direction
Distance
Elevation

MAP FINDINGS

Site

Database(s)

EDR ID Number
EPA ID Number

ECOLOGY AUTO PARTS INC (Continued)

1024827553

Handler Activities Summary:

U.S. importer of hazardous waste: No
Mixed waste (haz. and radioactive): No
Recycler of hazardous waste: No
Transporter of hazardous waste: No
Treater, storer or disposer of HW: No
Underground injection activity: No
On-site burner exemption: No
Furnace exemption: No
Used oil fuel burner: No
Used oil processor: No
User oil refiner: No
Used oil fuel marketer to burner: No
Used oil Specification marketer: No
Used oil transfer facility: No
Used oil transporter: No

Violation Status: No violations found

11
SSW
1/4-1/2
0.323 mi.
1704 ft.

Relative:
Higher

Actual:
1562 ft.

**ALPHA RESINS
19991 SEATON AVE
PERRIS, CA 92370**

**CORRACTS 1000238960
RCRA-TSDF CAD059270975
RCRA-LQG
ENVIROSTOR
HIST UST
RAATS
EMI
HWP
NPDES
CIWQS
CERS**

CORRACTS:

Region: 09
Name: AOC LLC
Address: 19991 SEATON AVENUE
Address 2: Not reported
City,State,Zip: PERRIS, CA 92370-0000
EPA ID: CAD059270975
Area Name: ENTIRE FACILITY
Corrective Action: CA029ST
Actual Date: 1990-01-01 00:00:00.0
NAICS Code 1: 325211
NAICS Code 2: Not reported
NAICS Code 3: Not reported
NAICS Code 4: Not reported

Region: 09
Name: AOC LLC
Address: 19991 SEATON AVENUE
Address 2: Not reported
City,State,Zip: PERRIS, CA 92370-0000
EPA ID: CAD059270975
Area Name: ENTIRE FACILITY
Corrective Action: CA050
Actual Date: 1988-10-24 00:00:00.0
NAICS Code 1: 325211
NAICS Code 2: Not reported
NAICS Code 3: Not reported

Map ID
Direction
Distance
Elevation

MAP FINDINGS

Site

Database(s)

EDR ID Number
EPA ID Number

ALPHA RESINS (Continued)

1000238960

NAICS Code 4: Not reported

Region: 09
Name: AOC LLC
Address: 19991 SEATON AVENUE
Address 2: Not reported
City,State,Zip: PERRIS, CA 92370-0000
EPA ID: CAD059270975
Area Name: ENTIRE FACILITY
Corrective Action: CA075LO
Actual Date: 1992-07-16 00:00:00.0
NAICS Code 1: 325211
NAICS Code 2: Not reported
NAICS Code 3: Not reported
NAICS Code 4: Not reported

Region: 09
Name: AOC LLC
Address: 19991 SEATON AVENUE
Address 2: Not reported
City,State,Zip: PERRIS, CA 92370-0000
EPA ID: CAD059270975
Area Name: ENTIRE FACILITY
Corrective Action: CA225NR
Actual Date: 1992-07-16 00:00:00.0
NAICS Code 1: 325211
NAICS Code 2: Not reported
NAICS Code 3: Not reported
NAICS Code 4: Not reported

Region: 09
Name: AOC LLC
Address: 19991 SEATON AVENUE
Address 2: Not reported
City,State,Zip: PERRIS, CA 92370-0000
EPA ID: CAD059270975
Area Name: ENTIRE FACILITY
Corrective Action: CA999
Actual Date: 1988-10-24 00:00:00.0
NAICS Code 1: 325211
NAICS Code 2: Not reported
NAICS Code 3: Not reported
NAICS Code 4: Not reported

RCRA-TSDF:

Date form received by agency: 2018-01-25 00:00:00.0
Facility name: AOC LLC
Facility address: 19991 SEATON AVENUE
PERRIS, CA 92370-0000
EPA ID: CAD059270975
Mailing address: SEATON AVENUE
PERRIS, CA 92370-0000
Contact: JUAN F MONTALVO
Contact address: SEATON AVENUE
PERRIS, CA 92370-0000
Contact country: US
Contact telephone: 951-943-9708

Map ID
Direction
Distance
Elevation

MAP FINDINGS

Site

Database(s)

EDR ID Number
EPA ID Number

ALPHA RESINS (Continued)

1000238960

Contact email: JMONTALVO@AOC-RESINS.COM
EPA Region: 09
Land type: Private
Classification: TSDF
Description: Handler is engaged in the treatment, storage or disposal of hazardous waste

Classification: Large Quantity Generator
Description: Handler: generates 1,000 kg or more of hazardous waste during any calendar month; or generates more than 1 kg of acutely hazardous waste during any calendar month; or generates more than 100 kg of any residue or contaminated soil, waste or other debris resulting from the cleanup of a spill, into or on any land or water, of acutely hazardous waste during any calendar month; or generates 1 kg or less of acutely hazardous waste during any calendar month, and accumulates more than 1 kg of acutely hazardous waste at any time; or generates 100 kg or less of any residue or contaminated soil, waste or other debris resulting from the cleanup of a spill, into or on any land or water, of acutely hazardous waste during any calendar month, and accumulates more than 100 kg of that material at any time

Owner/Operator Summary:

Owner/operator name: AOC, LLC
Owner/operator address: SEATON AVENUE
PERRIS, CA 92370

Owner/operator country: US
Owner/operator telephone: 951-943-9708
Owner/operator email: JMONTALVO@AOC-RESINS.COM
Owner/operator fax: 951-657-8370
Owner/operator extension: Not reported
Legal status: Private
Owner/Operator Type: Operator
Owner/Op start date: 1997-05-01 00:00:00.
Owner/Op end date: Not reported

Owner/operator name: THE ALPHA CORPORATION
Owner/operator address: HIGHWAY 57 EAST
COLLIERVILLE, TN 38017

Owner/operator country: US
Owner/operator telephone: 901-854-2850
Owner/operator email: JMONTALVO@AOC-RESINS.COM
Owner/operator fax: Not reported
Owner/operator extension: Not reported
Legal status: Private
Owner/Operator Type: Owner
Owner/Op start date: 1997-05-01 00:00:00.
Owner/Op end date: Not reported

Handler Activities Summary:

U.S. importer of hazardous waste: No
Mixed waste (haz. and radioactive): No
Recycler of hazardous waste: No
Transporter of hazardous waste: No
Treater, storer or disposer of HW: No
Underground injection activity: No
On-site burner exemption: No
Furnace exemption: No

Map ID
Direction
Distance
Elevation

MAP FINDINGS

Site

Database(s)

EDR ID Number
EPA ID Number

ALPHA RESINS (Continued)

1000238960

Used oil fuel burner: No
Used oil processor: No
User oil refiner: No
Used oil fuel marketer to burner: No
Used oil Specification marketer: No
Used oil transfer facility: No
Used oil transporter: No

Historical Generators:

Date form received by agency: 2016-01-19 00:00:00.0
Site name: AOC, LLC
Classification: Large Quantity Generator

Date form received by agency: 2014-03-01 00:00:00.0
Site name: AOC, LLC
Classification: Large Quantity Generator

Date form received by agency: 2012-02-28 00:00:00.0
Site name: AOC, LLC
Classification: Large Quantity Generator

Date form received by agency: 2010-02-08 00:00:00.0
Site name: AOC, LLC
Classification: Large Quantity Generator

Date form received by agency: 2008-02-27 00:00:00.0
Site name: AOC, L.L.C.
Classification: Large Quantity Generator

Date form received by agency: 2006-02-27 00:00:00.0
Site name: AOC, L.L.C.
Classification: Small Quantity Generator

Date form received by agency: 2006-02-27 00:00:00.0
Site name: AOC, L.L.C.
Classification: Large Quantity Generator

Date form received by agency: 2002-03-01 00:00:00.0
Site name: AOC, L.L.C.
Classification: Large Quantity Generator

Date form received by agency: 1999-03-04 00:00:00.0
Site name: ALPHA/OWENS-CORNING L.L.C
Classification: Large Quantity Generator

Date form received by agency: 1996-09-01 00:00:00.0
Site name: ALPHA OWENS CORNING L L C
Classification: Large Quantity Generator

Date form received by agency: 1994-10-17 00:00:00.0
Site name: ALPHA OWENS CORNING L L C
Classification: Small Quantity Generator

Date form received by agency: 1994-03-29 00:00:00.0
Site name: ALPHA RESINS CORP
Classification: Large Quantity Generator

Map ID
Direction
Distance
Elevation

MAP FINDINGS

Site

Database(s)

EDR ID Number
EPA ID Number

ALPHA RESINS (Continued)

1000238960

Date form received by agency: 1992-02-26 00:00:00.0
Site name: ALPHA RESINS
Classification: Large Quantity Generator

Date form received by agency: 1990-04-12 00:00:00.0
Site name: ALPHA RESINS
Classification: Large Quantity Generator

Hazardous Waste Summary:

. Waste code: 122
. Waste name: Alkaline solution without metals (pH > 12.5)

. Waste code: 141
. Waste name: Off-specification, aged, or surplus inorganics

. Waste code: 181
. Waste name: Other inorganic solid waste

. Waste code: 272
. Waste name: Polymeric resin waste

. Waste code: 331
. Waste name: Off-specification, aged, or surplus organics

. Waste code: 343
. Waste name: Unspecified organic liquid mixture

. Waste code: 352
. Waste name: Other organic solids

. Waste code: 513
. Waste name: Empty containers less than 30 gallons

. Waste code: D001
. Waste name: IGNITABLE WASTE

. Waste code: D009
. Waste name: MERCURY

. Waste code: U107
. Waste name: 1,2-BENZENEDICARBOXYLIC ACID, DIOCTYL ESTER (OR) DI-N-OCTYL PHTHALATE

. Waste code: U147
. Waste name: 2,5-FURANDIONE (OR) MALEIC ANHYDRIDE

. Waste code: U190
. Waste name: 1,3-ISOBENZOFURANDIONE (OR) PHTHALIC ANHYDRIDE

Biennial Reports:

Last Biennial Reporting Year: 2017

Annual Waste Handled:

Waste code: D001
Waste name: IGNITABLE HAZARDOUS WASTES ARE THOSE WASTES WHICH HAVE A FLASHPOINT OF LESS THAN 140 DEGREES FAHRENHEIT AS DETERMINED BY A PENSKEY-MARTENS

Map ID
Direction
Distance
Elevation

MAP FINDINGS

Site

Database(s)

EDR ID Number
EPA ID Number

ALPHA RESINS (Continued)

1000238960

CLOSED CUP FLASH POINT TESTER. ANOTHER METHOD OF DETERMINING THE FLASH POINT OF A WASTE IS TO REVIEW THE MATERIAL SAFETY DATA SHEET, WHICH CAN BE OBTAINED FROM THE MANUFACTURER OR DISTRIBUTOR OF THE MATERIAL. LACQUER THINNER IS AN EXAMPLE OF A COMMONLY USED SOLVENT WHICH WOULD BE CONSIDERED AS IGNITABLE HAZARDOUS WASTE.

Amount (Lbs): 32499

Waste code: U147

Waste name: 2,5-FURANDIONE

Amount (Lbs): 500

Waste code: U190

Waste name: 1,3-ISOBENZOFURANDIONE

Amount (Lbs): 500

Corrective Action Summary:

Event date: 1988-10-24 00:00:00.0

Event: RFA COMPLETED

Event date: 1988-10-24 00:00:00.0

Event: CA PROCESS IS TERMINATED

Event date: 1990-01-01 00:00:00.0

Event: LEAD AGENCY DETERMINATION

Event date: 1992-07-16 00:00:00.0

Event: STABILIZATION MEASURES EVALUATION-FACILITY NOT AMENABLE TO STABILIZATION

Event date: 1992-07-16 00:00:00.0

Event: CA PRIORITIZATION-LOW CA PRIORITY

Facility Has Received Notices of Violations:

Regulation violated: Not reported

Area of violation: Generators - General

Date violation determined: 2010-11-18 18:36:27.0

Date achieved compliance: 2009-03-06 00:00:00.0

Violation lead agency: State

Enforcement action: WRITTEN INFORMAL

Enforcement action date: 2009-01-06 00:00:00.0

Enf. disposition status: Not reported

Enf. disp. status date: Not reported

Enforcement lead agency: State

Proposed penalty amount: Not reported

Final penalty amount: Not reported

Paid penalty amount: Not reported

Regulation violated: Not reported

Area of violation: Generators - Pre-transport

Date violation determined: 2009-02-09 15:28:17.0

Date achieved compliance: 2009-02-19 00:00:00.0

Violation lead agency: EPA

Enforcement action: Not reported

Enforcement action date: Not reported

Enf. disposition status: Not reported

Map ID
Direction
Distance
Elevation

MAP FINDINGS

Site

Database(s)

EDR ID Number
EPA ID Number

ALPHA RESINS (Continued)

1000238960

Enf. disp. status date: Not reported
Enforcement lead agency: Not reported
Proposed penalty amount: Not reported
Final penalty amount: Not reported
Paid penalty amount: Not reported

Regulation violated: Not reported
Area of violation: TSD IS-Container Use and Management
Date violation determined: 2009-02-09 15:31:56.0
Date achieved compliance: 2009-02-19 00:00:00.0
Violation lead agency: EPA
Enforcement action: Not reported
Enforcement action date: Not reported
Enf. disposition status: Not reported
Enf. disp. status date: Not reported
Enforcement lead agency: Not reported
Proposed penalty amount: Not reported
Final penalty amount: Not reported
Paid penalty amount: Not reported

Regulation violated: Not reported
Area of violation: TSD IS-Preparedness and Prevention
Date violation determined: 2009-02-09 15:31:14.0
Date achieved compliance: 2009-02-19 00:00:00.0
Violation lead agency: EPA
Enforcement action: Not reported
Enforcement action date: Not reported
Enf. disposition status: Not reported
Enf. disp. status date: Not reported
Enforcement lead agency: Not reported
Proposed penalty amount: Not reported
Final penalty amount: Not reported
Paid penalty amount: Not reported

Regulation violated: Not reported
Area of violation: Generators - General
Date violation determined: 2005-02-17 12:07:28.0
Date achieved compliance: 2004-12-03 00:00:00.0
Violation lead agency: State
Enforcement action: WRITTEN INFORMAL
Enforcement action date: 2004-11-04 00:00:00.0
Enf. disposition status: Not reported
Enf. disp. status date: Not reported
Enforcement lead agency: State
Proposed penalty amount: Not reported
Final penalty amount: Not reported
Paid penalty amount: Not reported

Regulation violated: F - 268 ALL
Area of violation: LDR - General
Date violation determined: 2003-01-10 17:20:24.0
Date achieved compliance: 1989-03-24 00:00:00.0
Violation lead agency: State
Enforcement action: Not reported
Enforcement action date: Not reported
Enf. disposition status: Not reported
Enf. disp. status date: Not reported

Map ID
Direction
Distance
Elevation

MAP FINDINGS

Site

Database(s)

EDR ID Number
EPA ID Number

ALPHA RESINS (Continued)

1000238960

Enforcement lead agency: Not reported
Proposed penalty amount: Not reported
Final penalty amount: Not reported
Paid penalty amount: Not reported

Regulation violated: F - 262.50-60
Area of violation: Generators - General
Date violation determined: 2003-01-10 17:20:24.0
Date achieved compliance: 1993-01-07 00:00:00.0
Violation lead agency: State
Enforcement action: INITIAL 3008(A) COMPLIANCE
Enforcement action date: 1992-12-02 00:00:00.0
Enf. disposition status: Not reported
Enf. disp. status date: Not reported
Enforcement lead agency: State
Proposed penalty amount: 2400
Final penalty amount: Not reported
Paid penalty amount: Not reported

Regulation violated: F - 268.7
Area of violation: LDR - General
Date violation determined: 2003-01-10 17:20:24.0
Date achieved compliance: 1988-08-01 00:00:00.0
Violation lead agency: State
Enforcement action: Not reported
Enforcement action date: Not reported
Enf. disposition status: Not reported
Enf. disp. status date: Not reported
Enforcement lead agency: Not reported
Proposed penalty amount: Not reported
Final penalty amount: Not reported
Paid penalty amount: Not reported

Regulation violated: F - 268 ALL
Area of violation: LDR - General
Date violation determined: 2003-01-10 17:20:24.0
Date achieved compliance: 1988-08-01 00:00:00.0
Violation lead agency: State
Enforcement action: Not reported
Enforcement action date: Not reported
Enf. disposition status: Not reported
Enf. disp. status date: Not reported
Enforcement lead agency: Not reported
Proposed penalty amount: Not reported
Final penalty amount: Not reported
Paid penalty amount: Not reported

Regulation violated: F - 262.30-34.C
Area of violation: Generators - General
Date violation determined: 2003-01-10 17:20:24.0
Date achieved compliance: 1993-01-07 00:00:00.0
Violation lead agency: State
Enforcement action: INITIAL 3008(A) COMPLIANCE
Enforcement action date: 1992-12-02 00:00:00.0
Enf. disposition status: Not reported
Enf. disp. status date: Not reported
Enforcement lead agency: State

Map ID
Direction
Distance
Elevation

MAP FINDINGS

Site

Database(s)

EDR ID Number
EPA ID Number

ALPHA RESINS (Continued)

1000238960

Proposed penalty amount: 2400
Final penalty amount: Not reported
Paid penalty amount: Not reported

Regulation violated: F - 263
Area of violation: Transporters - General
Date violation determined: 2003-01-10 17:20:24.0
Date achieved compliance: 1989-05-12 00:00:00.0
Violation lead agency: State
Enforcement action: WRITTEN INFORMAL
Enforcement action date: 1989-02-24 00:00:00.0
Enf. disposition status: Not reported
Enf. disp. status date: Not reported
Enforcement lead agency: State
Proposed penalty amount: Not reported
Final penalty amount: Not reported
Paid penalty amount: Not reported

Regulation violated: F - 263
Area of violation: Transporters - General
Date violation determined: 2003-01-10 17:20:23.0
Date achieved compliance: 1988-08-01 00:00:00.0
Violation lead agency: State
Enforcement action: Not reported
Enforcement action date: Not reported
Enf. disposition status: Not reported
Enf. disp. status date: Not reported
Enforcement lead agency: Not reported
Proposed penalty amount: Not reported
Final penalty amount: Not reported
Paid penalty amount: Not reported

Regulation violated: F - 268.7
Area of violation: LDR - General
Date violation determined: 2003-01-10 17:20:24.0
Date achieved compliance: 1989-05-12 00:00:00.0
Violation lead agency: State
Enforcement action: Not reported
Enforcement action date: Not reported
Enf. disposition status: Not reported
Enf. disp. status date: Not reported
Enforcement lead agency: Not reported
Proposed penalty amount: Not reported
Final penalty amount: Not reported
Paid penalty amount: Not reported

Regulation violated: F - 262.50-60
Area of violation: Generators - General
Date violation determined: 2003-01-10 17:20:24.0
Date achieved compliance: 1989-05-12 00:00:00.0
Violation lead agency: State
Enforcement action: WRITTEN INFORMAL
Enforcement action date: 1989-02-24 00:00:00.0
Enf. disposition status: Not reported
Enf. disp. status date: Not reported
Enforcement lead agency: State
Proposed penalty amount: Not reported

Map ID
Direction
Distance
Elevation

MAP FINDINGS

Site

Database(s)

EDR ID Number
EPA ID Number

ALPHA RESINS (Continued)

1000238960

Final penalty amount: Not reported
Paid penalty amount: Not reported

Regulation violated: F - 262.50-60
Area of violation: Generators - General
Date violation determined: 2003-01-10 17:20:23.0
Date achieved compliance: 1988-08-01 00:00:00.0
Violation lead agency: State
Enforcement action: Not reported
Enforcement action date: Not reported
Enf. disposition status: Not reported
Enf. disp. status date: Not reported
Enforcement lead agency: Not reported
Proposed penalty amount: Not reported
Final penalty amount: Not reported
Paid penalty amount: Not reported

Evaluation Action Summary:

Evaluation date: 2019-10-22 00:00:00.0
Evaluation: COMPLIANCE EVALUATION INSPECTION ON-SITE
Area of violation: Not reported
Date achieved compliance: Not reported
Evaluation lead agency: State

Evaluation date: 2015-08-13 00:00:00.0
Evaluation: COMPLIANCE EVALUATION INSPECTION ON-SITE
Area of violation: Not reported
Date achieved compliance: Not reported
Evaluation lead agency: State

Evaluation date: 2009-01-06 00:00:00.0
Evaluation: COMPLIANCE EVALUATION INSPECTION ON-SITE
Area of violation: Generators - Pre-transport
Date achieved compliance: 2009-02-19 00:00:00.0
Evaluation lead agency: EPA

Evaluation date: 2009-01-06 00:00:00.0
Evaluation: COMPLIANCE EVALUATION INSPECTION ON-SITE
Area of violation: TSD IS-Container Use and Management
Date achieved compliance: 2009-02-19 00:00:00.0
Evaluation lead agency: EPA

Evaluation date: 2009-01-06 00:00:00.0
Evaluation: COMPLIANCE EVALUATION INSPECTION ON-SITE
Area of violation: TSD IS-Preparedness and Prevention
Date achieved compliance: 2009-02-19 00:00:00.0
Evaluation lead agency: EPA

Evaluation date: 2009-01-06 00:00:00.0
Evaluation: COMPLIANCE EVALUATION INSPECTION ON-SITE
Area of violation: Generators - General
Date achieved compliance: 2009-03-06 00:00:00.0
Evaluation lead agency: State

Evaluation date: 2004-11-04 00:00:00.0
Evaluation: COMPLIANCE EVALUATION INSPECTION ON-SITE
Area of violation: Generators - General

Map ID
Direction
Distance
Elevation

MAP FINDINGS

Site

Database(s)

EDR ID Number
EPA ID Number

ALPHA RESINS (Continued)

1000238960

Date achieved compliance: 2004-12-03 00:00:00.0
Evaluation lead agency: State Contractor/Grantee

Evaluation date: 1992-11-06 00:00:00.0
Evaluation: FINANCIAL RECORD REVIEW
Area of violation: Not reported
Date achieved compliance: Not reported
Evaluation lead agency: State

Evaluation date: 1992-10-19 00:00:00.0
Evaluation: COMPLIANCE EVALUATION INSPECTION ON-SITE
Area of violation: Generators - General
Date achieved compliance: 1993-01-07 00:00:00.0
Evaluation lead agency: State

Evaluation date: 1989-01-11 00:00:00.0
Evaluation: COMPLIANCE EVALUATION INSPECTION ON-SITE
Area of violation: Generators - General
Date achieved compliance: 1989-05-12 00:00:00.0
Evaluation lead agency: State

Evaluation date: 1989-01-11 00:00:00.0
Evaluation: COMPLIANCE EVALUATION INSPECTION ON-SITE
Area of violation: Transporters - General
Date achieved compliance: 1989-05-12 00:00:00.0
Evaluation lead agency: State

Evaluation date: 1989-01-11 00:00:00.0
Evaluation: COMPLIANCE EVALUATION INSPECTION ON-SITE
Area of violation: LDR - General
Date achieved compliance: 1989-05-12 00:00:00.0
Evaluation lead agency: State

Evaluation date: 1989-01-11 00:00:00.0
Evaluation: COMPLIANCE EVALUATION INSPECTION ON-SITE
Area of violation: LDR - General
Date achieved compliance: 1989-03-24 00:00:00.0
Evaluation lead agency: State

Evaluation date: 1989-01-09 00:00:00.0
Evaluation: FINANCIAL RECORD REVIEW
Area of violation: Not reported
Date achieved compliance: Not reported
Evaluation lead agency: State

Evaluation date: 1988-06-07 00:00:00.0
Evaluation: COMPLIANCE EVALUATION INSPECTION ON-SITE
Area of violation: Generators - General
Date achieved compliance: 1988-08-01 00:00:00.0
Evaluation lead agency: State

Evaluation date: 1988-06-07 00:00:00.0
Evaluation: COMPLIANCE EVALUATION INSPECTION ON-SITE
Area of violation: Transporters - General
Date achieved compliance: 1988-08-01 00:00:00.0
Evaluation lead agency: State

Map ID
Direction
Distance
Elevation

MAP FINDINGS

Site

Database(s)

EDR ID Number
EPA ID Number

ALPHA RESINS (Continued)

1000238960

Evaluation date: 1988-06-07 00:00:00.0
Evaluation: COMPLIANCE EVALUATION INSPECTION ON-SITE
Area of violation: LDR - General
Date achieved compliance: 1988-08-01 00:00:00.0
Evaluation lead agency: State

RCRA-LQG:

Date form received by agency: 2018-01-25 00:00:00.0
Facility name: AOC LLC
Facility address: 19991 SEATON AVENUE
PERRIS, CA 92370-0000
EPA ID: CAD059270975
Mailing address: SEATON AVENUE
PERRIS, CA 92370-0000
Contact: JUAN F MONTALVO
Contact address: SEATON AVENUE
PERRIS, CA 92370-0000
Contact country: US
Contact telephone: 951-943-9708
Contact email: JMONTALVO@AOC-RESINS.COM
EPA Region: 09
Land type: Private
Classification: TSD
Description: Handler is engaged in the treatment, storage or disposal of hazardous waste
Classification: Large Quantity Generator
Description: Handler: generates 1,000 kg or more of hazardous waste during any calendar month; or generates more than 1 kg of acutely hazardous waste during any calendar month; or generates more than 100 kg of any residue or contaminated soil, waste or other debris resulting from the cleanup of a spill, into or on any land or water, of acutely hazardous waste during any calendar month; or generates 1 kg or less of acutely hazardous waste during any calendar month, and accumulates more than 1 kg of acutely hazardous waste at any time; or generates 100 kg or less of any residue or contaminated soil, waste or other debris resulting from the cleanup of a spill, into or on any land or water, of acutely hazardous waste during any calendar month, and accumulates more than 100 kg of that material at any time

Owner/Operator Summary:

Owner/operator name: AOC, LLC
Owner/operator address: SEATON AVENUE
PERRIS, CA 92370
Owner/operator country: US
Owner/operator telephone: 951-943-9708
Owner/operator email: JMONTALVO@AOC-RESINS.COM
Owner/operator fax: 951-657-8370
Owner/operator extension: Not reported
Legal status: Private
Owner/Operator Type: Operator
Owner/Op start date: 1997-05-01 00:00:00.
Owner/Op end date: Not reported
Owner/operator name: THE ALPHA CORPORATION
Owner/operator address: HIGHWAY 57 EAST
COLLIERVILLE, TN 38017
Owner/operator country: US

Map ID
Direction
Distance
Elevation

MAP FINDINGS

Site

Database(s)

EDR ID Number
EPA ID Number

ALPHA RESINS (Continued)

1000238960

Owner/operator telephone: 901-854-2850
Owner/operator email: JMONTALVO@AOC-RESINS.COM
Owner/operator fax: Not reported
Owner/operator extension: Not reported
Legal status: Private
Owner/Operator Type: Owner
Owner/Op start date: 1997-05-01 00:00:00.
Owner/Op end date: Not reported

Handler Activities Summary:

U.S. importer of hazardous waste: No
Mixed waste (haz. and radioactive): No
Recycler of hazardous waste: No
Transporter of hazardous waste: No
Treater, storer or disposer of HW: No
Underground injection activity: No
On-site burner exemption: No
Furnace exemption: No
Used oil fuel burner: No
Used oil processor: No
Used oil refiner: No
Used oil fuel marketer to burner: No
Used oil Specification marketer: No
Used oil transfer facility: No
Used oil transporter: No

Historical Generators:

Date form received by agency: 2016-01-19 00:00:00.0
Site name: AOC, LLC
Classification: Large Quantity Generator

Date form received by agency: 2014-03-01 00:00:00.0
Site name: AOC, LLC
Classification: Large Quantity Generator

Date form received by agency: 2012-02-28 00:00:00.0
Site name: AOC, LLC
Classification: Large Quantity Generator

Date form received by agency: 2010-02-08 00:00:00.0
Site name: AOC, LLC
Classification: Large Quantity Generator

Date form received by agency: 2008-02-27 00:00:00.0
Site name: AOC, L.L.C.
Classification: Large Quantity Generator

Date form received by agency: 2006-02-27 00:00:00.0
Site name: AOC, L.L.C.
Classification: Small Quantity Generator

Date form received by agency: 2006-02-27 00:00:00.0
Site name: AOC, L.L.C.
Classification: Large Quantity Generator

Date form received by agency: 2002-03-01 00:00:00.0

Map ID
Direction
Distance
Elevation

MAP FINDINGS

Site

Database(s)

EDR ID Number
EPA ID Number

ALPHA RESINS (Continued)

1000238960

Site name: AOC, L.L.C.
Classification: Large Quantity Generator

Date form received by agency: 1999-03-04 00:00:00.0
Site name: ALPHA/OWENS-CORNING L.L.C
Classification: Large Quantity Generator

Date form received by agency: 1996-09-01 00:00:00.0
Site name: ALPHA OWENS CORNING L L C
Classification: Large Quantity Generator

Date form received by agency: 1994-10-17 00:00:00.0
Site name: ALPHA OWENS CORNING L L C
Classification: Small Quantity Generator

Date form received by agency: 1994-03-29 00:00:00.0
Site name: ALPHA RESINS CORP
Classification: Large Quantity Generator

Date form received by agency: 1992-02-26 00:00:00.0
Site name: ALPHA RESINS
Classification: Large Quantity Generator

Date form received by agency: 1990-04-12 00:00:00.0
Site name: ALPHA RESINS
Classification: Large Quantity Generator

Hazardous Waste Summary:

. Waste code: 122
. Waste name: Alkaline solution without metals (pH > 12.5)

. Waste code: 141
. Waste name: Off-specification, aged, or surplus inorganics

. Waste code: 181
. Waste name: Other inorganic solid waste

. Waste code: 272
. Waste name: Polymeric resin waste

. Waste code: 331
. Waste name: Off-specification, aged, or surplus organics

. Waste code: 343
. Waste name: Unspecified organic liquid mixture

. Waste code: 352
. Waste name: Other organic solids

. Waste code: 513
. Waste name: Empty containers less than 30 gallons

. Waste code: D001
. Waste name: IGNITABLE WASTE

. Waste code: D009

Map ID
Direction
Distance
Elevation

MAP FINDINGS

Site

Database(s)

EDR ID Number
EPA ID Number

ALPHA RESINS (Continued)

1000238960

. Waste name: MERCURY

. Waste code: U107

. Waste name: 1,2-BENZENEDICARBOXYLIC ACID, DIOCTYL ESTER (OR) DI-N-OCTYL PHTHALATE

. Waste code: U147

. Waste name: 2,5-FURANDIONE (OR) MALEIC ANHYDRIDE

. Waste code: U190

. Waste name: 1,3-ISOBENZOFURANDIONE (OR) PHTHALIC ANHYDRIDE

Biennial Reports:

Last Biennial Reporting Year: 2017

Annual Waste Handled:

Waste code: D001

Waste name: IGNITABLE HAZARDOUS WASTES ARE THOSE WASTES WHICH HAVE A FLASHPOINT OF LESS THAN 140 DEGREES FAHRENHEIT AS DETERMINED BY A PENSKEY-MARTENS CLOSED CUP FLASH POINT TESTER. ANOTHER METHOD OF DETERMINING THE FLASH POINT OF A WASTE IS TO REVIEW THE MATERIAL SAFETY DATA SHEET, WHICH CAN BE OBTAINED FROM THE MANUFACTURER OR DISTRIBUTOR OF THE MATERIAL. LACQUER THINNER IS AN EXAMPLE OF A COMMONLY USED SOLVENT WHICH WOULD BE CONSIDERED AS IGNITABLE HAZARDOUS WASTE.

Amount (Lbs): 32499

Waste code: U147

Waste name: 2,5-FURANDIONE

Amount (Lbs): 500

Waste code: U190

Waste name: 1,3-ISOBENZOFURANDIONE

Amount (Lbs): 500

Corrective Action Summary:

Event date: 1988-10-24 00:00:00.0

Event: RFA COMPLETED

Event date: 1988-10-24 00:00:00.0

Event: CA PROCESS IS TERMINATED

Event date: 1990-01-01 00:00:00.0

Event: LEAD AGENCY DETERMINATION

Event date: 1992-07-16 00:00:00.0

Event: STABILIZATION MEASURES EVALUATION-FACILITY NOT AMENABLE TO STABILIZATION

Event date: 1992-07-16 00:00:00.0

Event: CA PRIORITIZATION-LOW CA PRIORITY

Facility Has Received Notices of Violations:

Regulation violated: Not reported

Area of violation: Generators - General

Date violation determined: 2010-11-18 18:36:27.0

Date achieved compliance: 2009-03-06 00:00:00.0

Map ID
Direction
Distance
Elevation

MAP FINDINGS

Site

Database(s)

EDR ID Number
EPA ID Number

ALPHA RESINS (Continued)

1000238960

Violation lead agency: State
Enforcement action: WRITTEN INFORMAL
Enforcement action date: 2009-01-06 00:00:00.0
Enf. disposition status: Not reported
Enf. disp. status date: Not reported
Enforcement lead agency: State
Proposed penalty amount: Not reported
Final penalty amount: Not reported
Paid penalty amount: Not reported

Regulation violated: Not reported
Area of violation: Generators - Pre-transport
Date violation determined: 2009-02-09 15:28:17.0
Date achieved compliance: 2009-02-19 00:00:00.0
Violation lead agency: EPA
Enforcement action: Not reported
Enforcement action date: Not reported
Enf. disposition status: Not reported
Enf. disp. status date: Not reported
Enforcement lead agency: Not reported
Proposed penalty amount: Not reported
Final penalty amount: Not reported
Paid penalty amount: Not reported

Regulation violated: Not reported
Area of violation: TSD IS-Container Use and Management
Date violation determined: 2009-02-09 15:31:56.0
Date achieved compliance: 2009-02-19 00:00:00.0
Violation lead agency: EPA
Enforcement action: Not reported
Enforcement action date: Not reported
Enf. disposition status: Not reported
Enf. disp. status date: Not reported
Enforcement lead agency: Not reported
Proposed penalty amount: Not reported
Final penalty amount: Not reported
Paid penalty amount: Not reported

Regulation violated: Not reported
Area of violation: TSD IS-Preparedness and Prevention
Date violation determined: 2009-02-09 15:31:14.0
Date achieved compliance: 2009-02-19 00:00:00.0
Violation lead agency: EPA
Enforcement action: Not reported
Enforcement action date: Not reported
Enf. disposition status: Not reported
Enf. disp. status date: Not reported
Enforcement lead agency: Not reported
Proposed penalty amount: Not reported
Final penalty amount: Not reported
Paid penalty amount: Not reported

Regulation violated: Not reported
Area of violation: Generators - General
Date violation determined: 2005-02-17 12:07:28.0
Date achieved compliance: 2004-12-03 00:00:00.0
Violation lead agency: State

Map ID
Direction
Distance
Elevation

MAP FINDINGS

Site

Database(s)

EDR ID Number
EPA ID Number

ALPHA RESINS (Continued)

1000238960

Enforcement action: WRITTEN INFORMAL
Enforcement action date: 2004-11-04 00:00:00.0
Enf. disposition status: Not reported
Enf. disp. status date: Not reported
Enforcement lead agency: State
Proposed penalty amount: Not reported
Final penalty amount: Not reported
Paid penalty amount: Not reported

Regulation violated: F - 268 ALL
Area of violation: LDR - General
Date violation determined: 2003-01-10 17:20:24.0
Date achieved compliance: 1989-03-24 00:00:00.0
Violation lead agency: State
Enforcement action: Not reported
Enforcement action date: Not reported
Enf. disposition status: Not reported
Enf. disp. status date: Not reported
Enforcement lead agency: Not reported
Proposed penalty amount: Not reported
Final penalty amount: Not reported
Paid penalty amount: Not reported

Regulation violated: F - 262.50-60
Area of violation: Generators - General
Date violation determined: 2003-01-10 17:20:24.0
Date achieved compliance: 1993-01-07 00:00:00.0
Violation lead agency: State
Enforcement action: INITIAL 3008(A) COMPLIANCE
Enforcement action date: 1992-12-02 00:00:00.0
Enf. disposition status: Not reported
Enf. disp. status date: Not reported
Enforcement lead agency: State
Proposed penalty amount: 2400
Final penalty amount: Not reported
Paid penalty amount: Not reported

Regulation violated: F - 268.7
Area of violation: LDR - General
Date violation determined: 2003-01-10 17:20:24.0
Date achieved compliance: 1988-08-01 00:00:00.0
Violation lead agency: State
Enforcement action: Not reported
Enforcement action date: Not reported
Enf. disposition status: Not reported
Enf. disp. status date: Not reported
Enforcement lead agency: Not reported
Proposed penalty amount: Not reported
Final penalty amount: Not reported
Paid penalty amount: Not reported

Regulation violated: F - 268 ALL
Area of violation: LDR - General
Date violation determined: 2003-01-10 17:20:24.0
Date achieved compliance: 1988-08-01 00:00:00.0
Violation lead agency: State
Enforcement action: Not reported

Map ID
Direction
Distance
Elevation

MAP FINDINGS

Site

Database(s)

EDR ID Number
EPA ID Number

ALPHA RESINS (Continued)

1000238960

Enforcement action date: Not reported
Enf. disposition status: Not reported
Enf. disp. status date: Not reported
Enforcement lead agency: Not reported
Proposed penalty amount: Not reported
Final penalty amount: Not reported
Paid penalty amount: Not reported

Regulation violated: F - 262.30-34.C
Area of violation: Generators - General
Date violation determined: 2003-01-10 17:20:24.0
Date achieved compliance: 1993-01-07 00:00:00.0
Violation lead agency: State
Enforcement action: INITIAL 3008(A) COMPLIANCE
Enforcement action date: 1992-12-02 00:00:00.0
Enf. disposition status: Not reported
Enf. disp. status date: Not reported
Enforcement lead agency: State
Proposed penalty amount: 2400
Final penalty amount: Not reported
Paid penalty amount: Not reported

Regulation violated: F - 263
Area of violation: Transporters - General
Date violation determined: 2003-01-10 17:20:24.0
Date achieved compliance: 1989-05-12 00:00:00.0
Violation lead agency: State
Enforcement action: WRITTEN INFORMAL
Enforcement action date: 1989-02-24 00:00:00.0
Enf. disposition status: Not reported
Enf. disp. status date: Not reported
Enforcement lead agency: State
Proposed penalty amount: Not reported
Final penalty amount: Not reported
Paid penalty amount: Not reported

Regulation violated: F - 263
Area of violation: Transporters - General
Date violation determined: 2003-01-10 17:20:23.0
Date achieved compliance: 1988-08-01 00:00:00.0
Violation lead agency: State
Enforcement action: Not reported
Enforcement action date: Not reported
Enf. disposition status: Not reported
Enf. disp. status date: Not reported
Enforcement lead agency: Not reported
Proposed penalty amount: Not reported
Final penalty amount: Not reported
Paid penalty amount: Not reported

Regulation violated: F - 268.7
Area of violation: LDR - General
Date violation determined: 2003-01-10 17:20:24.0
Date achieved compliance: 1989-05-12 00:00:00.0
Violation lead agency: State
Enforcement action: Not reported
Enforcement action date: Not reported

Map ID
Direction
Distance
Elevation

MAP FINDINGS

Site

Database(s)

EDR ID Number
EPA ID Number

ALPHA RESINS (Continued)

1000238960

Enf. disposition status: Not reported
Enf. disp. status date: Not reported
Enforcement lead agency: Not reported
Proposed penalty amount: Not reported
Final penalty amount: Not reported
Paid penalty amount: Not reported

Regulation violated: F - 262.50-60
Area of violation: Generators - General
Date violation determined: 2003-01-10 17:20:24.0
Date achieved compliance: 1989-05-12 00:00:00.0
Violation lead agency: State
Enforcement action: WRITTEN INFORMAL
Enforcement action date: 1989-02-24 00:00:00.0
Enf. disposition status: Not reported
Enf. disp. status date: Not reported
Enforcement lead agency: State
Proposed penalty amount: Not reported
Final penalty amount: Not reported
Paid penalty amount: Not reported

Regulation violated: F - 262.50-60
Area of violation: Generators - General
Date violation determined: 2003-01-10 17:20:23.0
Date achieved compliance: 1988-08-01 00:00:00.0
Violation lead agency: State
Enforcement action: Not reported
Enforcement action date: Not reported
Enf. disposition status: Not reported
Enf. disp. status date: Not reported
Enforcement lead agency: Not reported
Proposed penalty amount: Not reported
Final penalty amount: Not reported
Paid penalty amount: Not reported

Evaluation Action Summary:

Evaluation date: 2019-10-22 00:00:00.0
Evaluation: COMPLIANCE EVALUATION INSPECTION ON-SITE
Area of violation: Not reported
Date achieved compliance: Not reported
Evaluation lead agency: State

Evaluation date: 2015-08-13 00:00:00.0
Evaluation: COMPLIANCE EVALUATION INSPECTION ON-SITE
Area of violation: Not reported
Date achieved compliance: Not reported
Evaluation lead agency: State

Evaluation date: 2009-01-06 00:00:00.0
Evaluation: COMPLIANCE EVALUATION INSPECTION ON-SITE
Area of violation: Generators - Pre-transport
Date achieved compliance: 2009-02-19 00:00:00.0
Evaluation lead agency: EPA

Evaluation date: 2009-01-06 00:00:00.0
Evaluation: COMPLIANCE EVALUATION INSPECTION ON-SITE
Area of violation: TSD IS-Container Use and Management

Map ID
Direction
Distance
Elevation

MAP FINDINGS

Site

Database(s)

EDR ID Number
EPA ID Number

ALPHA RESINS (Continued)

1000238960

Date achieved compliance: 2009-02-19 00:00:00.0
Evaluation lead agency: EPA

Evaluation date: 2009-01-06 00:00:00.0
Evaluation: COMPLIANCE EVALUATION INSPECTION ON-SITE
Area of violation: TSD IS-Preparedness and Prevention
Date achieved compliance: 2009-02-19 00:00:00.0
Evaluation lead agency: EPA

Evaluation date: 2009-01-06 00:00:00.0
Evaluation: COMPLIANCE EVALUATION INSPECTION ON-SITE
Area of violation: Generators - General
Date achieved compliance: 2009-03-06 00:00:00.0
Evaluation lead agency: State

Evaluation date: 2004-11-04 00:00:00.0
Evaluation: COMPLIANCE EVALUATION INSPECTION ON-SITE
Area of violation: Generators - General
Date achieved compliance: 2004-12-03 00:00:00.0
Evaluation lead agency: State Contractor/Grantee

Evaluation date: 1992-11-06 00:00:00.0
Evaluation: FINANCIAL RECORD REVIEW
Area of violation: Not reported
Date achieved compliance: Not reported
Evaluation lead agency: State

Evaluation date: 1992-10-19 00:00:00.0
Evaluation: COMPLIANCE EVALUATION INSPECTION ON-SITE
Area of violation: Generators - General
Date achieved compliance: 1993-01-07 00:00:00.0
Evaluation lead agency: State

Evaluation date: 1989-01-11 00:00:00.0
Evaluation: COMPLIANCE EVALUATION INSPECTION ON-SITE
Area of violation: Generators - General
Date achieved compliance: 1989-05-12 00:00:00.0
Evaluation lead agency: State

Evaluation date: 1989-01-11 00:00:00.0
Evaluation: COMPLIANCE EVALUATION INSPECTION ON-SITE
Area of violation: Transporters - General
Date achieved compliance: 1989-05-12 00:00:00.0
Evaluation lead agency: State

Evaluation date: 1989-01-11 00:00:00.0
Evaluation: COMPLIANCE EVALUATION INSPECTION ON-SITE
Area of violation: LDR - General
Date achieved compliance: 1989-05-12 00:00:00.0
Evaluation lead agency: State

Evaluation date: 1989-01-11 00:00:00.0
Evaluation: COMPLIANCE EVALUATION INSPECTION ON-SITE
Area of violation: LDR - General
Date achieved compliance: 1989-03-24 00:00:00.0
Evaluation lead agency: State

Map ID
Direction
Distance
Elevation

MAP FINDINGS

Site

Database(s)

EDR ID Number
EPA ID Number

ALPHA RESINS (Continued)

1000238960

Evaluation date: 1989-01-09 00:00:00.0
Evaluation: FINANCIAL RECORD REVIEW
Area of violation: Not reported
Date achieved compliance: Not reported
Evaluation lead agency: State

Evaluation date: 1988-06-07 00:00:00.0
Evaluation: COMPLIANCE EVALUATION INSPECTION ON-SITE
Area of violation: Generators - General
Date achieved compliance: 1988-08-01 00:00:00.0
Evaluation lead agency: State

Evaluation date: 1988-06-07 00:00:00.0
Evaluation: COMPLIANCE EVALUATION INSPECTION ON-SITE
Area of violation: Transporters - General
Date achieved compliance: 1988-08-01 00:00:00.0
Evaluation lead agency: State

Evaluation date: 1988-06-07 00:00:00.0
Evaluation: COMPLIANCE EVALUATION INSPECTION ON-SITE
Area of violation: LDR - General
Date achieved compliance: 1988-08-01 00:00:00.0
Evaluation lead agency: State

ENVIROSTOR:

Name: AOC LLC
Address: 19991 SEATON AVE
City,State,Zip: PERRIS, CA 923700000
Facility ID: 80001432
Status: Active
Status Date: 08/12/2009
Site Code: 401231
Site Type: Corrective Action
Site Type Detailed: Corrective Action
Acres: 10
NPL: NO
Regulatory Agencies: SMBRP
Lead Agency: WM
Program Manager: Not reported
Supervisor: Jose Diaz
Division Branch: Cleanup Chatsworth
Assembly: 61
Senate: 31
Special Program: Not reported
Restricted Use: NO
Site Mgmt Req: NONE SPECIFIED
Funding: Not reported
Latitude: 33.83099
Longitude: -117.2627
APN: 317090029
Past Use: MANUFACTURING - CHEMICALS
Potential COC: Diethylene glycol, monobutyl ether Diethylene glycol, monoethyl ether Ethylene glycol Ethylene glycol, monobutyl ether Phthalic anhydride Propylene glycol Propylene glycol, monoethyl ether Propylene glycol, monomethyl ether
Confirmed COC: NONE SPECIFIED
Potential Description: OTH, SED, SOIL, SURFW
Alias Name: 317090029

Map ID
Direction
Distance
Elevation

MAP FINDINGS

Site

Database(s)

EDR ID Number
EPA ID Number

ALPHA RESINS (Continued)

1000238960

Alias Type: APN
Alias Name: CAD059270975
Alias Type: EPA Identification Number
Alias Name: 110000479385
Alias Type: EPA (FRS #)
Alias Name: 401231
Alias Type: Project Code (Site Code)
Alias Name: 80001432
Alias Type: Envirostor ID Number

Completed Info:

Completed Area Name: PROJECT WIDE
Completed Sub Area Name: Not reported
Completed Document Type: RCRA Facility Assessment Report
Completed Date: 10/24/1988
Comments: Not reported

Completed Area Name: PROJECT WIDE
Completed Sub Area Name: Not reported
Completed Document Type: * CA Process is Terminated
Completed Date: 10/24/1988
Comments: Not reported

Completed Area Name: PROJECT WIDE
Completed Sub Area Name: Not reported
Completed Document Type: Interim Measures Questionnaire
Completed Date: 07/16/1992
Comments: Not reported

Completed Area Name: PROJECT WIDE
Completed Sub Area Name: Not reported
Completed Document Type: Correspondence
Completed Date: 01/11/2005
Comments: DTSC issued a letter to RP submitting a copy of the RCRA Facility Assessment report dated October 1988

Completed Area Name: PROJECT WIDE
Completed Sub Area Name: Not reported
Completed Document Type: Annual Oversight Cost Estimate
Completed Date: 12/16/2014
Comments: Not reported

Completed Area Name: PROJECT WIDE
Completed Sub Area Name: Not reported
Completed Document Type: Correspondence
Completed Date: 09/19/2006
Comments: Not reported

Completed Area Name: PROJECT WIDE
Completed Sub Area Name: Not reported
Completed Document Type: RCRA Facility Assessment Report
Completed Date: 10/01/1988
Comments: RCRA FA was conducted by A. T. Kearney on behalf of the U.S.EPA

Completed Area Name: PROJECT WIDE
Completed Sub Area Name: Not reported
Completed Document Type: Litigation Support
Completed Date: 09/15/2006

Map ID
Direction
Distance
Elevation

MAP FINDINGS

Site

Database(s)

EDR ID Number
EPA ID Number

ALPHA RESINS (Continued)

1000238960

Comments: DTSC issued a letter on September 15, 2006 responding a letter request, dated April 24, 2006, to provide additional information on: 1) summary report related to the DTSC March 10, 2005 on-site evaluation; 2) copies of figures indicating the location of the new areas of concerns (AOCs) identified, as referenced in Section 3 of the draft corrective action consent agreement (CACA); and 3) clarification of table 2.3 of the draft CACA

Completed Area Name: PROJECT WIDE
Completed Sub Area Name: Not reported
Completed Document Type: Pre-HARP Form
Completed Date: 01/25/2005
Comments: Signed HARP is not available in the file room

Completed Area Name: PROJECT WIDE
Completed Sub Area Name: Not reported
Completed Document Type: Correspondence
Completed Date: 03/07/2007
Comments: DTSC concurred with AOC's proposed schedule for submittal of the Letter Report on Current Condition at the AOC LLC Facility

Completed Area Name: PROJECT WIDE
Completed Sub Area Name: Not reported
Completed Document Type: Correspondence
Completed Date: 04/30/1990
Comments: DHS issued a letter on April 30, 1990 on which acknowledged the Certification of Closure Report dated December 28, 1989, for the hazardous waste incinerator that operated at the Alpha Resins Corporation. The acknowledgment of Facility closure was not a certification that the Facility did not pose any environmental or public health threat, nor did release the owner/operator from responsibilities and liabilities associated with past hazardous waste management practices that occurred at the site.

Completed Area Name: PROJECT WIDE
Completed Sub Area Name: Not reported
Completed Document Type: Annual Oversight Cost Estimate
Completed Date: 09/10/2015
Comments: Cost estimate completed

Completed Area Name: PROJECT WIDE
Completed Sub Area Name: Not reported
Completed Document Type: Other Report
Completed Date: 02/04/2010
Comments: Not reported

Completed Area Name: PROJECT WIDE
Completed Sub Area Name: Not reported
Completed Document Type: Technical Report
Completed Date: 03/10/2005
Comments: Not reported

Completed Area Name: PROJECT WIDE
Completed Sub Area Name: Not reported
Completed Document Type: Other Report
Completed Date: 11/19/1980
Comments: Not reported

Map ID
Direction
Distance
Elevation

MAP FINDINGS

Site

Database(s)

EDR ID Number
EPA ID Number

ALPHA RESINS (Continued)

1000238960

Completed Area Name: PROJECT WIDE
Completed Sub Area Name: Not reported
Completed Document Type: Technical Report
Completed Date: 03/30/1981
Comments: Not reported

Future Area Name: PROJECT WIDE
Future Sub Area Name: Not reported
Future Document Type: RFI Workplan
Future Due Date: 2020
Future Area Name: PROJECT WIDE
Future Sub Area Name: Not reported
Future Document Type: Phase 1
Future Due Date: 2020
Schedule Area Name: Not reported
Schedule Sub Area Name: Not reported
Schedule Document Type: Not reported
Schedule Due Date: Not reported
Schedule Revised Date: Not reported

HIST UST:

Name: ALPHA RESINS
Address: 19991 SEATON AVE
City,State,Zip: PERRIS, CA 92370
File Number: 0001F9FE
URL: <http://geotracker.waterboards.ca.gov/ustpdfs/pdf/0001F9FE.pdf>
Region: STATE
Facility ID: 00000019398
Facility Type: Other
Other Type: RESIN PLANT
Contact Name: JOHN HUGHES
Telephone: 7146575161
Owner Name: THE ALPHA CORPORATION
Owner Address: HIGHWAY 57 EAST
Owner City,St,Zip: COLLIERVILLE, TN 38017
Total Tanks: 0003

Tank Num: 001
Container Num: 01
Year Installed: Not reported
Tank Capacity: 00010000
Tank Used for: PRODUCT
Type of Fuel: DIESEL
Container Construction Thickness: 1/4
Leak Detection: Stock Inventor

Tank Num: 002
Container Num: 02
Year Installed: Not reported
Tank Capacity: 00010000
Tank Used for: WASTE
Type of Fuel: Not reported
Container Construction Thickness: 1/4
Leak Detection: Visual

Tank Num: 003
Container Num: 03

Map ID
Direction
Distance
Elevation

MAP FINDINGS

Site

Database(s)

EDR ID Number
EPA ID Number

ALPHA RESINS (Continued)

1000238960

Year Installed: Not reported
Tank Capacity: 00008000
Tank Used for: PRODUCT
Type of Fuel: Not reported
Container Construction Thickness: 1/4
Leak Detection: Stock Inventor

[Click here for Geo Tracker PDF:](#)

RAATS:

Entry No: 1
Facility ID: CAD059270975
Type: Not reported
Docket No: RCRA-09-85-0001
Region: 09
Issue Date: Not reported
Final Date: 10/12/1984
Status: Complaint Issued
Additional: Not reported
Action ID: 522
Action: 3008 (A)
Violation No: Not reported
Viol No Cited: 1 3005
Total No Cited: Not reported
Reg Type: Federal
Prop. Penalty: .00
Final Penalty: .00
Total Prop. Penalty: .00
Comments: Not reported

Entry No: 1
Facility ID: CAD059270975
Type: Not reported
Docket No: RCRA-09-85-0001
Region: 09
Issue Date: Not reported
Final Date: 10/12/1984
Status: Complaint Issued
Additional: Not reported
Action ID: 522
Action: 3008 (A)
Violation No: Not reported
Viol No Cited: 2 270.10(E)(4)
Total No Cited: Not reported
Reg Type: CFR
Prop. Penalty: *
Final Penalty: .00
Total Prop. Penalty: .00
Comments: Not reported

EMI:

Name: AOC, LLC
Address: 19991 SEATON AVE
City,State,Zip: PERRIS, CA 92370
Year: 2002
County Code: 33

Map ID
Direction
Distance
Elevation

MAP FINDINGS

Site

Database(s)

EDR ID Number
EPA ID Number

ALPHA RESINS (Continued)

1000238960

Air Basin: SC
Facility ID: 117140
Air District Name: SC
SIC Code: 2821
Air District Name: SOUTH COAST AQMD
Community Health Air Pollution Info System: Not reported
Consolidated Emission Reporting Rule: Not reported
Total Organic Hydrocarbon Gases Tons/Yr: 15
Reactive Organic Gases Tons/Yr: 10
Carbon Monoxide Emissions Tons/Yr: 1
NOX - Oxides of Nitrogen Tons/Yr: 2
SOX - Oxides of Sulphur Tons/Yr: 0
Particulate Matter Tons/Yr: 0
Part. Matter 10 Micrometers and Smllr Tons/Yr:0

Name: AOC, LLC
Address: 19991 SEATON AVE
City,State,Zip: PERRIS, CA 92370
Year: 2003
County Code: 33
Air Basin: SC
Facility ID: 117140
Air District Name: SC
SIC Code: 2821
Air District Name: SOUTH COAST AQMD
Community Health Air Pollution Info System: Not reported
Consolidated Emission Reporting Rule: Not reported
Total Organic Hydrocarbon Gases Tons/Yr: 15
Reactive Organic Gases Tons/Yr: 10
Carbon Monoxide Emissions Tons/Yr: 1
NOX - Oxides of Nitrogen Tons/Yr: 2
SOX - Oxides of Sulphur Tons/Yr: 0
Particulate Matter Tons/Yr: 0
Part. Matter 10 Micrometers and Smllr Tons/Yr:0

Name: AOC, LLC
Address: 19991 SEATON AVE
City,State,Zip: PERRIS, CA 92370
Year: 2004
County Code: 33
Air Basin: SC
Facility ID: 117140
Air District Name: SC
SIC Code: 2821
Air District Name: SOUTH COAST AQMD
Community Health Air Pollution Info System: Not reported
Consolidated Emission Reporting Rule: Not reported
Total Organic Hydrocarbon Gases Tons/Yr: 14.9067966
Reactive Organic Gases Tons/Yr: 9.82
Carbon Monoxide Emissions Tons/Yr: 1.2297
NOX - Oxides of Nitrogen Tons/Yr: 2.2815
SOX - Oxides of Sulphur Tons/Yr: 0.029756
Particulate Matter Tons/Yr: 0.26499
Part. Matter 10 Micrometers and Smllr Tons/Yr:0.23

Name: AOC, LLC
Address: 19991 SEATON AVE

Map ID
Direction
Distance
Elevation

MAP FINDINGS

Site

Database(s)

EDR ID Number
EPA ID Number

ALPHA RESINS (Continued)

1000238960

City,State,Zip: PERRIS, CA 92370
Year: 2005
County Code: 33
Air Basin: SC
Facility ID: 117140
Air District Name: SC
SIC Code: 2821
Air District Name: SOUTH COAST AQMD
Community Health Air Pollution Info System: Not reported
Consolidated Emission Reporting Rule: Not reported
Total Organic Hydrocarbon Gases Tons/Yr: .889675
Reactive Organic Gases Tons/Yr: .549064262
Carbon Monoxide Emissions Tons/Yr: 1.2121
NOX - Oxides of Nitrogen Tons/Yr: 2.184545
SOX - Oxides of Sulphur Tons/Yr: .02143
Particulate Matter Tons/Yr: .261165
Part. Matter 10 Micrometers and Smllr Tons/Yr:.23025594

Name: AOC, LLC
Address: 19991 SEATON AVE
City,State,Zip: PERRIS, CA 92370
Year: 2006
County Code: 33
Air Basin: SC
Facility ID: 117140
Air District Name: SC
SIC Code: 2821
Air District Name: SOUTH COAST AQMD
Community Health Air Pollution Info System: Not reported
Consolidated Emission Reporting Rule: Not reported
Total Organic Hydrocarbon Gases Tons/Yr: 9.432175151723743611
Reactive Organic Gases Tons/Yr: 5.853
Carbon Monoxide Emissions Tons/Yr: 1.365
NOX - Oxides of Nitrogen Tons/Yr: 2.26
SOX - Oxides of Sulphur Tons/Yr: .023
Particulate Matter Tons/Yr: .294
Part. Matter 10 Micrometers and Smllr Tons/Yr:.2641

Name: AOC, LLC
Address: 19991 SEATON AVE
City,State,Zip: PERRIS, CA 92370
Year: 2007
County Code: 33
Air Basin: SC
Facility ID: 117140
Air District Name: SC
SIC Code: 2821
Air District Name: SOUTH COAST AQMD
Community Health Air Pollution Info System: Not reported
Consolidated Emission Reporting Rule: Not reported
Total Organic Hydrocarbon Gases Tons/Yr: 9.430036548942120371
Reactive Organic Gases Tons/Yr: 5.853
Carbon Monoxide Emissions Tons/Yr: 1.365
NOX - Oxides of Nitrogen Tons/Yr: 2.26
SOX - Oxides of Sulphur Tons/Yr: .023
Particulate Matter Tons/Yr: .294
Part. Matter 10 Micrometers and Smllr Tons/Yr:.2641

Map ID
Direction
Distance
Elevation

MAP FINDINGS

Site

Database(s)

EDR ID Number
EPA ID Number

ALPHA RESINS (Continued)

1000238960

Name: AOC, LLC
Address: 19991 SEATON AVE
City,State,Zip: PERRIS, CA 92570
Year: 2008
County Code: 33
Air Basin: SC
Facility ID: 117140
Air District Name: SC
SIC Code: 2295
Air District Name: SOUTH COAST AQMD
Community Health Air Pollution Info System: Not reported
Consolidated Emission Reporting Rule: Not reported
Total Organic Hydrocarbon Gases Tons/Yr: 15.07811376000858083
Reactive Organic Gases Tons/Yr: 9.963154663978917988
Carbon Monoxide Emissions Tons/Yr: .9653995
NOX - Oxides of Nitrogen Tons/Yr: 4.40242296085028655
SOX - Oxides of Sulphur Tons/Yr: .014278975
Particulate Matter Tons/Yr: .194995375
Part. Matter 10 Micrometers and Smlr Tons/Yr: .19497979

Name: AOC, LLC
Address: 19991 SEATON AVE
City,State,Zip: PERRIS, CA 92570
Year: 2009
County Code: 33
Air Basin: SC
Facility ID: 117140
Air District Name: SC
SIC Code: 2295
Air District Name: SOUTH COAST AQMD
Community Health Air Pollution Info System: Not reported
Consolidated Emission Reporting Rule: Not reported
Total Organic Hydrocarbon Gases Tons/Yr: 8.0821268014842804
Reactive Organic Gases Tons/Yr: 5.1635499999999999
Carbon Monoxide Emissions Tons/Yr: 0.68061000000000005
NOX - Oxides of Nitrogen Tons/Yr: 3.1142699999999999
SOX - Oxides of Sulphur Tons/Yr: 0.0122285
Particulate Matter Tons/Yr: 0.13782249999999999
Part. Matter 10 Micrometers and Smlr Tons/Yr: 0.13762286500000001

Name: AOC, LLC
Address: 19991 SEATON AVE
City,State,Zip: PERRIS, CA 92570
Year: 2010
County Code: 33
Air Basin: SC
Facility ID: 117140
Air District Name: SC
SIC Code: 2295
Air District Name: SOUTH COAST AQMD
Community Health Air Pollution Info System: Not reported
Consolidated Emission Reporting Rule: Not reported
Total Organic Hydrocarbon Gases Tons/Yr: 5.7045807250007101
Reactive Organic Gases Tons/Yr: 3.6664599999999998
Carbon Monoxide Emissions Tons/Yr: 0.72604000000000002
NOX - Oxides of Nitrogen Tons/Yr: 1.3524
SOX - Oxides of Sulphur Tons/Yr: 0.01336795

Map ID
Direction
Distance
Elevation

MAP FINDINGS

Site

Database(s)

EDR ID Number
EPA ID Number

ALPHA RESINS (Continued)

1000238960

Particulate Matter Tons/Yr: 0.15657974999999999
Part. Matter 10 Micrometers and Smllr Tons/Yr: 0.14263007150000001

Name: AOC, LLC
Address: 19991 SEATON AVE
City,State,Zip: PERRIS, CA 92570
Year: 2011
County Code: 33
Air Basin: SC
Facility ID: 117140
Air District Name: SC
SIC Code: 2295
Air District Name: SOUTH COAST AQMD
Community Health Air Pollution Info System: Not reported
Consolidated Emission Reporting Rule: Not reported
Total Organic Hydrocarbon Gases Tons/Yr: 5.8255886653
Reactive Organic Gases Tons/Yr: 3.70706
Carbon Monoxide Emissions Tons/Yr: 0.86354
NOX - Oxides of Nitrogen Tons/Yr: 1.65961
SOX - Oxides of Sulphur Tons/Yr: 0.01689
Particulate Matter Tons/Yr: 0.18962
Part. Matter 10 Micrometers and Smllr Tons/Yr: 0.17000252

Name: AOC, LLC
Address: 19991 SEATON AVE
City,State,Zip: PERRIS, CA 92570
Year: 2012
County Code: 33
Air Basin: SC
Facility ID: 117140
Air District Name: SC
SIC Code: 2295
Air District Name: SOUTH COAST AQMD
Community Health Air Pollution Info System: Not reported
Consolidated Emission Reporting Rule: Not reported
Total Organic Hydrocarbon Gases Tons/Yr: 5.7202886107
Reactive Organic Gases Tons/Yr: 3.73289
Carbon Monoxide Emissions Tons/Yr: 0.77024
NOX - Oxides of Nitrogen Tons/Yr: 1.4247
SOX - Oxides of Sulphur Tons/Yr: 0.01286
Particulate Matter Tons/Yr: 0.16742
Part. Matter 10 Micrometers and Smllr Tons/Yr: 0.14213816

Name: AOC, LLC
Address: 19991 SEATON AVE
City,State,Zip: PERRIS, CA 92570
Year: 2013
County Code: 33
Air Basin: SC
Facility ID: 117140
Air District Name: SC
SIC Code: 2821
Air District Name: SOUTH COAST AQMD
Community Health Air Pollution Info System: Not reported
Consolidated Emission Reporting Rule: Not reported
Total Organic Hydrocarbon Gases Tons/Yr: 5.7592429067
Reactive Organic Gases Tons/Yr: 3.81681

Map ID
Direction
Distance
Elevation

MAP FINDINGS

Site

Database(s)

EDR ID Number
EPA ID Number

ALPHA RESINS (Continued)

1000238960

Carbon Monoxide Emissions Tons/Yr: 1.98159
NOX - Oxides of Nitrogen Tons/Yr: 1.48536
SOX - Oxides of Sulphur Tons/Yr: 0.01438
Particulate Matter Tons/Yr: 0.17037
Part. Matter 10 Micrometers and Smllr Tons/Yr: 0.1417864

Name: AOC, LLC
Address: 19991 SEATON AVE
City,State,Zip: PERRIS, CA 92570
Year: 2014
County Code: 33
Air Basin: SC
Facility ID: 117140
Air District Name: SC
SIC Code: 2821
Air District Name: SOUTH COAST AQMD
Community Health Air Pollution Info System: Not reported
Consolidated Emission Reporting Rule: Not reported
Total Organic Hydrocarbon Gases Tons/Yr: 6.4971263252
Reactive Organic Gases Tons/Yr: 4.63982
Carbon Monoxide Emissions Tons/Yr: 0.70304
NOX - Oxides of Nitrogen Tons/Yr: 0.70898
SOX - Oxides of Sulphur Tons/Yr: 0.01108
Particulate Matter Tons/Yr: 0.14849
Part. Matter 10 Micrometers and Smllr Tons/Yr: 0.12351596

Name: AOC, LLC
Address: 19991 SEATON AVE
City,State,Zip: PERRIS, CA 92570
Year: 2015
County Code: 33
Air Basin: SC
Facility ID: 117140
Air District Name: SC
SIC Code: 2821
Air District Name: SOUTH COAST AQMD
Community Health Air Pollution Info System: Not reported
Consolidated Emission Reporting Rule: Not reported
Total Organic Hydrocarbon Gases Tons/Yr: 12.673498909
Reactive Organic Gases Tons/Yr: 11.77189445
Carbon Monoxide Emissions Tons/Yr: 0.900319
NOX - Oxides of Nitrogen Tons/Yr: 0.9924485
SOX - Oxides of Sulphur Tons/Yr: 0.01402181
Particulate Matter Tons/Yr: 0.18722315
Part. Matter 10 Micrometers and Smllr Tons/Yr: 0.161949201

Name: AOC, LLC
Address: 19991 SEATON AVE
City,State,Zip: PERRIS, CA 92570
Year: 2016
County Code: 33
Air Basin: SC
Facility ID: 117140
Air District Name: SC
SIC Code: 2821
Air District Name: SOUTH COAST AQMD
Community Health Air Pollution Info System: Not reported

Map ID
Direction
Distance
Elevation

MAP FINDINGS

Site

Database(s)

EDR ID Number
EPA ID Number

ALPHA RESINS (Continued)

1000238960

Consolidated Emission Reporting Rule: Not reported
Total Organic Hydrocarbon Gases Tons/Yr: 1.7742614136
Reactive Organic Gases Tons/Yr: 1.00127321
Carbon Monoxide Emissions Tons/Yr: 0.8260817
NOX - Oxides of Nitrogen Tons/Yr: 0.77
SOX - Oxides of Sulphur Tons/Yr: 0.0127233242
Particulate Matter Tons/Yr: 0.15259185
Part. Matter 10 Micrometers and Smlr Tons/Yr: 0.1294313376

Name: AOC, LLC
Address: 19991 SEATON AVE
City,State,Zip: PERRIS, CA 92570
Year: 2017
County Code: 33
Air Basin: SC
Facility ID: 117140
Air District Name: SC
SIC Code: 2821
Air District Name: SOUTH COAST AQMD
Community Health Air Pollution Info System: Not reported
Consolidated Emission Reporting Rule: Not reported
Total Organic Hydrocarbon Gases Tons/Yr: 1.8833343432
Reactive Organic Gases Tons/Yr: 1.0516311
Carbon Monoxide Emissions Tons/Yr: 0.787559
NOX - Oxides of Nitrogen Tons/Yr: 1.4439181
SOX - Oxides of Sulphur Tons/Yr: 0.012990141
Particulate Matter Tons/Yr: 0.15292615
Part. Matter 10 Micrometers and Smlr Tons/Yr: 0.129653644

HWP:

Name: AOC LLC
Address: 19991 SEATON AVE
City,State,Zip: PERRIS, CA 923700000
EPA Id: CAD059270975
Cleanup Status: CLOSED
Latitude: 33.83099
Longitude: -117.2627
Facility Type: Historical - Non-Operating
Facility Size: Not reported
Team: Not reported
Supervisor: Not reported
Site Code: 401231, TBD
Assembly District: 61
Senate District: 31
Public Information Officer: Not reported
Public Information Officer: Not reported

Activities:

EPA Id: CAD059270975
Facility Type: Historical - Non-Operating
Unit Names: INCIN1, TANKSTR1
Event Description: New Operating Permit - APPLICATION PART A RECEIVED
Actual Date: 11/19/1980

EPA Id: CAD059270975
Facility Type: Historical - Non-Operating
Unit Names: INCIN1, TANKSTR1

Map ID
Direction
Distance
Elevation

MAP FINDINGS

Site

Database(s)

EDR ID Number
EPA ID Number

ALPHA RESINS (Continued)

1000238960

Event Description:	New Operating Permit - 1ST NOTICE OF DEFICIENCY ISSUED
Actual Date:	02/14/1984
EPA Id:	CAD059270975
Facility Type:	Historical - Non-Operating
Unit Names:	INCIN1, TANKSTR1
Event Description:	New Operating Permit - FINAL PERMIT - WITHDRAWAL REQUEST ACKNOWLEDGED
Actual Date:	06/21/1989
EPA Id:	CAD059270975
Facility Type:	Historical - Non-Operating
Unit Names:	INCIN1, TANKSTR1
Event Description:	New Operating Permit - RESPONSE TO 1ST NOD RECEIVED
Actual Date:	03/28/1984
EPA Id:	CAD059270975
Facility Type:	Historical - Non-Operating
Unit Names:	INCIN1, TANKSTR1
Event Description:	New Operating Permit - APPLICATION PART B RECEIVED
Actual Date:	05/02/1983
EPA Id:	CAD059270975
Facility Type:	Historical - Non-Operating
Unit Names:	INCIN1, TANKSTR1
Event Description:	New Operating Permit - CALL-IN LETTER ISSUED
Actual Date:	09/30/1982
EPA Id:	CAD059270975
Facility Type:	Historical - Non-Operating
Unit Names:	INCIN1, TANKSTR1
Event Description:	New Operating Permit - FINAL PERMIT - WITHDRAWAL REQUEST RECEIVED
Actual Date:	01/01/1989
EPA Id:	CAD059270975
Facility Type:	Historical - Non-Operating
Unit Names:	INCIN1, TANKSTR1
Event Description:	New Operating Permit - 2ND NOTICE OF DEFICIENCY ISSUED
Actual Date:	10/23/1984
Closure:	
EPA Id:	CAD059270975
Facility Type:	Historical - Non-Operating
Unit Names:	INCIN1, TANKSTR1
Event Description:	Closure Final - CLOSURE PLAN APPROVED
Actual Date:	06/21/1989
EPA Id:	CAD059270975
Facility Type:	Historical - Non-Operating
Unit Names:	INCIN1, TANKSTR1
Event Description:	Closure Final - PUBLIC COMMENT (BEGIN)
Actual Date:	02/06/1989
EPA Id:	CAD059270975
Facility Type:	Historical - Non-Operating
Unit Names:	INCIN1, TANKSTR1
Event Description:	Closure Final - CLOSURE PLAN RECEIVED
Actual Date:	02/19/1985

Map ID
Direction
Distance
Elevation

MAP FINDINGS

Site

Database(s)

EDR ID Number
EPA ID Number

ALPHA RESINS (Continued)

1000238960

EPA Id: CAD059270975
Facility Type: Historical - Non-Operating
Unit Names: INCIN1, TANKSTR1
Event Description: Closure Final - PUBLIC COMMENT (END)
Actual Date: 03/08/1989

EPA Id: CAD059270975
Facility Type: Historical - Non-Operating
Unit Names: INCIN1, TANKSTR1
Event Description: Closure Final - ISSUE CLOSURE VERIFICATION
Actual Date: 04/30/1990

EPA Id: CAD059270975
Facility Type: Historical - Non-Operating
Unit Names: INCIN1, TANKSTR1
Event Description: Closure Final - RECEIVE CLOSURE CERTIFICATION
Actual Date: 12/28/1989

Alias:
EPA Id: CAD059270975
Facility Type: Historical - Non-Operating
Alias Type: FRS
Alias: 110000479385

EPA Id: CAD059270975
Facility Type: Historical - Non-Operating
Alias Type: Project Code (Site Code)
Alias: 401231

EPA Id: CAD059270975
Facility Type: Historical - Non-Operating
Alias Type: Project Code (Site Code)
Alias: TBD

NPDES:
Name: AOC LLC
Address: 19991 SEATON AVENUE
City,State,Zip: PERRIS, CA 92570
Facility Status: Active
NPDES Number: CAS000001
Region: 8
Agency Number: 0
Regulatory Measure ID: 210684
Place ID: Not reported
Order Number: 97-03-DWQ
WDID: 8 33I001426
Regulatory Measure Type: Enrollee
Program Type: Industrial
Adoption Date Of Regulatory Measure: Not reported
Effective Date Of Regulatory Measure: 03/27/1992
Termination Date Of Regulatory Measure: Not reported
Expiration Date Of Regulatory Measure: Not reported
Discharge Address: 19991 Seaton Avenue
Discharge Name: AOC LLC
Discharge City: Perris

Map ID
Direction
Distance
Elevation

MAP FINDINGS

Site

Database(s)

EDR ID Number
EPA ID Number

ALPHA RESINS (Continued)

1000238960

Discharge State:	California
Discharge Zip:	92570
Status:	Not reported
Status Date:	Not reported
Operator Name:	Not reported
Operator Address:	Not reported
Operator City:	Not reported
Operator State:	Not reported
Operator Zip:	Not reported
NPDES as of 03/2018:	
NPDES Number:	Not reported
Status:	Not reported
Agency Number:	Not reported
Region:	8
Regulatory Measure ID:	210684
Order Number:	Not reported
Regulatory Measure Type:	Industrial
Place ID:	Not reported
WDID:	8 33I001426
Program Type:	Not reported
Adoption Date Of Regulatory Measure:	Not reported
Effective Date Of Regulatory Measure:	Not reported
Expiration Date Of Regulatory Measure:	Not reported
Termination Date Of Regulatory Measure:	Not reported
Discharge Name:	Not reported
Discharge Address:	Not reported
Discharge City:	Not reported
Discharge State:	Not reported
Discharge Zip:	Not reported
Received Date:	05/09/2008
Processed Date:	03/27/1992
Status:	Active
Status Date:	03/27/1992
Place Size:	10
Place Size Unit:	Acres
Contact:	Juan Montalvo
Contact Title:	Environmental Health Safety Leader
Contact Phone:	951-943-9708
Contact Phone Ext:	Not reported
Contact Email:	jmontalvo@aoc-resins.com
Operator Name:	AOC LLC
Operator Address:	19991 Seaton Avenue
Operator City:	Perris
Operator State:	California
Operator Zip:	92570
Operator Contact:	JUAN MONTALVO
Operator Contact Title:	EHS Leader
Operator Contact Phone:	951-943-9708
Operator Contact Phone Ext:	Not reported
Operator Contact Email:	jmontalvo@aoc-resins.com
Operator Type:	Private Business
Developer:	Not reported
Developer Address:	Not reported
Developer City:	Not reported
Developer State:	California
Developer Zip:	Not reported
Developer Contact:	Not reported

Map ID
Direction
Distance
Elevation

MAP FINDINGS

Site

Database(s)

EDR ID Number
EPA ID Number

ALPHA RESINS (Continued)

1000238960

Developer Contact Title:	Not reported
Constype Linear Utility Ind:	Not reported
Emergency Phone:	Not reported
Emergency Phone Ext:	Not reported
Constype Above Ground Ind:	Not reported
Constype Below Ground Ind:	Not reported
Constype Cable Line Ind:	Not reported
Constype Comm Line Ind:	Not reported
Constype Commercial Ind:	Not reported
Constype Electrical Line Ind:	Not reported
Constype Gas Line Ind:	Not reported
Constype Industrial Ind:	Not reported
Constype Other Description:	Not reported
Constype Other Ind:	Not reported
Constype Recons Ind:	Not reported
Constype Residential Ind:	Not reported
Constype Transport Ind:	Not reported
Constype Utility Description:	Not reported
Constype Utility Ind:	Not reported
Constype Water Sewer Ind:	Not reported
Dir Discharge Uswater Ind:	N
Receiving Water Name:	Perris
Certifier:	JUAN MONTALVO
Certifier Title:	EHS LEADER
Certification Date:	05-MAR-15
Primary Sic:	2821-Plastics Material and Synthetic Resins, and Nonvulcanizable Elastomers
Secondary Sic:	Not reported
Tertiary Sic:	Not reported
NPDES Number:	CAS000001
Status:	Active
Agency Number:	0
Region:	8
Regulatory Measure ID:	210684
Order Number:	97-03-DWQ
Regulatory Measure Type:	Enrollee
Place ID:	Not reported
WDID:	8 33I001426
Program Type:	Industrial
Adoption Date Of Regulatory Measure:	Not reported
Effective Date Of Regulatory Measure:	03/27/1992
Expiration Date Of Regulatory Measure:	Not reported
Termination Date Of Regulatory Measure:	Not reported
Discharge Name:	AOC LLC
Discharge Address:	19991 Seaton Avenue
Discharge City:	Perris
Discharge State:	California
Discharge Zip:	92570
Received Date:	Not reported
Processed Date:	Not reported
Status:	Not reported
Status Date:	Not reported
Place Size:	Not reported
Place Size Unit:	Not reported
Contact:	Not reported
Contact Title:	Not reported

Map ID
Direction
Distance
Elevation

MAP FINDINGS

Site

Database(s)

EDR ID Number
EPA ID Number

ALPHA RESINS (Continued)

1000238960

Contact Phone:	Not reported
Contact Phone Ext:	Not reported
Contact Email:	Not reported
Operator Name:	Not reported
Operator Address:	Not reported
Operator City:	Not reported
Operator State:	Not reported
Operator Zip:	Not reported
Operator Contact:	Not reported
Operator Contact Title:	Not reported
Operator Contact Phone:	Not reported
Operator Contact Phone Ext:	Not reported
Operator Contact Email:	Not reported
Operator Type:	Not reported
Developer:	Not reported
Developer Address:	Not reported
Developer City:	Not reported
Developer State:	Not reported
Developer Zip:	Not reported
Developer Contact:	Not reported
Developer Contact Title:	Not reported
Constype Linear Utility Ind:	Not reported
Emergency Phone:	Not reported
Emergency Phone Ext:	Not reported
Constype Above Ground Ind:	Not reported
Constype Below Ground Ind:	Not reported
Constype Cable Line Ind:	Not reported
Constype Comm Line Ind:	Not reported
Constype Commercial Ind:	Not reported
Constype Electrical Line Ind:	Not reported
Constype Gas Line Ind:	Not reported
Constype Industrial Ind:	Not reported
Constype Other Description:	Not reported
Constype Other Ind:	Not reported
Constype Recons Ind:	Not reported
Constype Residential Ind:	Not reported
Constype Transport Ind:	Not reported
Constype Utility Description:	Not reported
Constype Utility Ind:	Not reported
Constype Water Sewer Ind:	Not reported
Dir Discharge Uswater Ind:	Not reported
Receiving Water Name:	Not reported
Certifier:	Not reported
Certifier Title:	Not reported
Certification Date:	Not reported
Primary Sic:	Not reported
Secondary Sic:	Not reported
Tertiary Sic:	Not reported

Name:	AOC LLC
Address:	19991 SEATON AVENUE
City,State,Zip:	PERRIS, CA 92570
Facility Status:	Not reported
NPDES Number:	Not reported
Region:	Not reported
Agency Number:	Not reported

Map ID
Direction
Distance
Elevation

MAP FINDINGS

Site

Database(s)

EDR ID Number
EPA ID Number

ALPHA RESINS (Continued)

1000238960

Regulatory Measure ID: Not reported
Place ID: Not reported
Order Number: Not reported
WDID: 8 33I001426
Regulatory Measure Type: Industrial
Program Type: Not reported
Adoption Date Of Regulatory Measure: Not reported
Effective Date Of Regulatory Measure: Not reported
Termination Date Of Regulatory Measure: Not reported
Expiration Date Of Regulatory Measure: Not reported
Discharge Address: Not reported
Discharge Name: Not reported
Discharge City: Not reported
Discharge State: Not reported
Discharge Zip: Not reported
Status: Active
Status Date: 03/27/1992
Operator Name: AOC LLC
Operator Address: 19991 Seaton Avenue
Operator City: Perris
Operator State: California
Operator Zip: 92570

NPDES as of 03/2018:

NPDES Number: Not reported
Status: Not reported
Agency Number: Not reported
Region: 8
Regulatory Measure ID: 210684
Order Number: Not reported
Regulatory Measure Type: Industrial
Place ID: Not reported
WDID: 8 33I001426
Program Type: Not reported
Adoption Date Of Regulatory Measure: Not reported
Effective Date Of Regulatory Measure: Not reported
Expiration Date Of Regulatory Measure: Not reported
Termination Date Of Regulatory Measure: Not reported
Discharge Name: Not reported
Discharge Address: Not reported
Discharge City: Not reported
Discharge State: Not reported
Discharge Zip: Not reported
Received Date: 05/09/2008
Processed Date: 03/27/1992
Status: Active
Status Date: 03/27/1992
Place Size: 10
Place Size Unit: Acres
Contact: Juan Montalvo
Contact Title: Environmental Health Safety Leader
Contact Phone: 951-943-9708
Contact Phone Ext: Not reported
Contact Email: jmontalvo@aoc-resins.com
Operator Name: AOC LLC
Operator Address: 19991 Seaton Avenue
Operator City: Perris
Operator State: California

Map ID
Direction
Distance
Elevation

MAP FINDINGS

Site

Database(s)

EDR ID Number
EPA ID Number

ALPHA RESINS (Continued)

1000238960

Operator Zip:	92570
Operator Contact:	JUAN MONTALVO
Operator Contact Title:	EHS Leader
Operator Contact Phone:	951-943-9708
Operator Contact Phone Ext:	Not reported
Operator Contact Email:	jmontalvo@aoc-resins.com
Operator Type:	Private Business
Developer:	Not reported
Developer Address:	Not reported
Developer City:	Not reported
Developer State:	California
Developer Zip:	Not reported
Developer Contact:	Not reported
Developer Contact Title:	Not reported
Constype Linear Utility Ind:	Not reported
Emergency Phone:	Not reported
Emergency Phone Ext:	Not reported
Constype Above Ground Ind:	Not reported
Constype Below Ground Ind:	Not reported
Constype Cable Line Ind:	Not reported
Constype Comm Line Ind:	Not reported
Constype Commercial Ind:	Not reported
Constype Electrical Line Ind:	Not reported
Constype Gas Line Ind:	Not reported
Constype Industrial Ind:	Not reported
Constype Other Description:	Not reported
Constype Other Ind:	Not reported
Constype Recons Ind:	Not reported
Constype Residential Ind:	Not reported
Constype Transport Ind:	Not reported
Constype Utility Description:	Not reported
Constype Utility Ind:	Not reported
Constype Water Sewer Ind:	Not reported
Dir Discharge Uswater Ind:	N
Receiving Water Name:	Perris
Certifier:	JUAN MONTALVO
Certifier Title:	EHS LEADER
Certification Date:	05-MAR-15
Primary Sic:	2821-Plastics Material and Synthetic Resins, and Nonvulcanizable Elastomers
Secondary Sic:	Not reported
Tertiary Sic:	Not reported
NPDES Number:	CAS000001
Status:	Active
Agency Number:	0
Region:	8
Regulatory Measure ID:	210684
Order Number:	97-03-DWQ
Regulatory Measure Type:	Enrollee
Place ID:	Not reported
WDID:	8 33I001426
Program Type:	Industrial
Adoption Date Of Regulatory Measure:	Not reported
Effective Date Of Regulatory Measure:	03/27/1992
Expiration Date Of Regulatory Measure:	Not reported
Termination Date Of Regulatory Measure:	Not reported

Map ID
Direction
Distance
Elevation

MAP FINDINGS

Site

Database(s)

EDR ID Number
EPA ID Number

ALPHA RESINS (Continued)

1000238960

Discharge Name:	AOC LLC
Discharge Address:	19991 Seaton Avenue
Discharge City:	Perris
Discharge State:	California
Discharge Zip:	92570
Received Date:	Not reported
Processed Date:	Not reported
Status:	Not reported
Status Date:	Not reported
Place Size:	Not reported
Place Size Unit:	Not reported
Contact:	Not reported
Contact Title:	Not reported
Contact Phone:	Not reported
Contact Phone Ext:	Not reported
Contact Email:	Not reported
Operator Name:	Not reported
Operator Address:	Not reported
Operator City:	Not reported
Operator State:	Not reported
Operator Zip:	Not reported
Operator Contact:	Not reported
Operator Contact Title:	Not reported
Operator Contact Phone:	Not reported
Operator Contact Phone Ext:	Not reported
Operator Contact Email:	Not reported
Operator Type:	Not reported
Developer:	Not reported
Developer Address:	Not reported
Developer City:	Not reported
Developer State:	Not reported
Developer Zip:	Not reported
Developer Contact:	Not reported
Developer Contact Title:	Not reported
Constype Linear Utility Ind:	Not reported
Emergency Phone:	Not reported
Emergency Phone Ext:	Not reported
Constype Above Ground Ind:	Not reported
Constype Below Ground Ind:	Not reported
Constype Cable Line Ind:	Not reported
Constype Comm Line Ind:	Not reported
Constype Commercial Ind:	Not reported
Constype Electrical Line Ind:	Not reported
Constype Gas Line Ind:	Not reported
Constype Industrial Ind:	Not reported
Constype Other Description:	Not reported
Constype Other Ind:	Not reported
Constype Recons Ind:	Not reported
Constype Residential Ind:	Not reported
Constype Transport Ind:	Not reported
Constype Utility Description:	Not reported
Constype Utility Ind:	Not reported
Constype Water Sewer Ind:	Not reported
Dir Discharge Uswater Ind:	Not reported
Receiving Water Name:	Not reported
Certifier:	Not reported
Certifier Title:	Not reported

Map ID
Direction
Distance
Elevation

MAP FINDINGS

Site

Database(s)

EDR ID Number
EPA ID Number

ALPHA RESINS (Continued)

1000238960

Certification Date: Not reported
Primary Sic: Not reported
Secondary Sic: Not reported
Tertiary Sic: Not reported

CIWQS:

Name: AOC LLC
Address: 19991 SEATON AVENUE
City,State,Zip: PERRIS, CA 92570
Agency: AOC LLC
Agency Address: 19991 Seaton Avenue, Perris, CA 92570
Place/Project Type: Industrial - Plastics Material and Synthetic Resins, and
Nonvulcanizable Elastomers
SIC/NAICS: 2821
Region: 8
Program: INDSTW
Regulatory Measure Status: Active
Regulatory Measure Type: Storm water industrial
Order Number: 2014-0057-DWQ
WDID: 8 33I001426
NPDES Number: CAS000001
Adoption Date: Not reported
Effective Date: 03/27/1992
Termination Date: Not reported
Expiration/Review Date: Not reported
Design Flow: Not reported
Major/Minor: Not reported
Complexity: Not reported
TTWQ: Not reported
Enforcement Actions within 5 years: 0
Violations within 5 years: 0
Latitude: 33.83092
Longitude: -117.26161

CERS:

Name: AOC LLC
Address: 19991 SEATON AVENUE
City,State,Zip: PERRIS, CA 92570
Site ID: 526382
CERS ID: 205955
CERS Description: Industrial Facility Storm Water

Violations:

Site ID: 526382
Site Name: AOC LLC
Violation Date: 07-02-1999
Citation: 2014-0057-DWQ - Industrial General Permit
Violation Description: SW - Deficient Report
Violation Notes: Non-submittal of Annual Report. Due 7//1/1999
Violation Division: Water Boards
Violation Program: INDSTW
Violation Source: SMARTS

Affiliation:

Affiliation Type Desc: Owner/Operator

Map ID
Direction
Distance
Elevation

MAP FINDINGS

Site

Database(s)

EDR ID Number
EPA ID Number

ALPHA RESINS (Continued)

1000238960

Entity Name: AOC LLC
Entity Title: Operator
Affiliation Address: 19991 Seaton Avenue
Affiliation City: Perris
Affiliation State: CA
Affiliation Country: Not reported
Affiliation Zip: 92570
Affiliation Phone: Not reported

Name: AOC LLC
Address: 19991 SEATON AVENUE
City,State,Zip: PERRIS, CA 92570-8724
Site ID: 451612
CERS ID: 110000479385
CERS Description: US EPA Air Emission Inventory System (EIS)

Affiliation:

Affiliation Type Desc: Public Contact
Entity Name: JAMES EARL
Entity Title: Not reported
Affiliation Address: Not reported
Affiliation City: Not reported
Affiliation State: Not reported
Affiliation Country: Not reported
Affiliation Zip: Not reported
Affiliation Phone: Not reported

Affiliation Type Desc: Environmental Contact
Entity Name: JUAN F MONTALVO
Entity Title: ENVIRONMENTAL HEALTH AND SAFETY LEADER
Affiliation Address: 19991 SEATON AVENUE
Affiliation City: PERRIS
Affiliation State: CA
Affiliation Country: Not reported
Affiliation Zip: Not reported
Affiliation Phone: Not reported

C12
SE
1/4-1/2
0.475 mi.
2508 ft.
MCANALLY ENTERPRISES
23480 RIDER ST
PERRIS, CA 92570
Site 1 of 2 in cluster C

LUST **S106410452**
CERS **N/A**

Relative:
Lower

Actual:
1544 ft.

LUST:

Name: MCANALLY ENTERPRISES
Address: 23480 RIDER ST
City,State,Zip: PERRIS, CA 92570
Lead Agency: RIVERSIDE COUNTY LOP
Case Type: LUST Cleanup Site
Geo Track: http://geotracker.waterboards.ca.gov/profile_report.asp?global_id=T0606500587
Global Id: T0606500587
Latitude: 33.8306219725169
Longitude: -117.247480338449
Status: Completed - Case Closed
Status Date: 08/04/2000
Case Worker: RIV

Map ID
Direction
Distance
Elevation

MAP FINDINGS

Site

Database(s)

EDR ID Number
EPA ID Number

MCANALLY ENTERPRISES (Continued)

S106410452

RB Case Number: 083303464T
Local Agency: RIVERSIDE COUNTY LOP
File Location: Local Agency Warehouse
Local Case Number: 9915151
Potential Media Affect: Soil
Potential Contaminants of Concern: Diesel
Site History: Not reported

LUST:

Global Id: T0606500587
Contact Type: Local Agency Caseworker
Contact Name: Riverside County LOP
Organization Name: RIVERSIDE COUNTY LOP
Address: 3880 LEMON ST SUITE 200
City: RIVERSIDE
Email: Not reported
Phone Number: 9519558980

LUST:

Global Id: T0606500587
Action Type: Other
Date: 04/22/1999
Action: Leak Discovery

Global Id: T0606500587
Action Type: Other
Date: 06/25/1998
Action: Leak Stopped

Global Id: T0606500587
Action Type: Other
Date: 04/22/1999
Action: Leak Reported

Global Id: T0606500587
Action Type: ENFORCEMENT
Date: 08/01/2000
Action: Closure/No Further Action Letter - #Riv Co Closure

Global Id: T0606500587
Action Type: ENFORCEMENT
Date: 07/31/2000
Action: File review - #RCDEH upload site file 8/27/2015

LUST:

Global Id: T0606500587
Status: Open - Case Begin Date
Status Date: 06/25/1998

Global Id: T0606500587
Status: Open - Site Assessment
Status Date: 04/22/1999

Global Id: T0606500587
Status: Open - Site Assessment
Status Date: 05/11/1999

Map ID
Direction
Distance
Elevation

MAP FINDINGS

Site

Database(s)

EDR ID Number
EPA ID Number

MCANALLY ENTERPRISES (Continued)

S106410452

Global Id: T0606500587
Status: Open - Site Assessment
Status Date: 01/19/2000

Global Id: T0606500587
Status: Completed - Case Closed
Status Date: 08/04/2000

RIVERSIDE CO. LUST:

Name: MCANALLY ENTERPRISE
Address: 23480 RIDER ST
City,State,Zip: PERRIS, CA
Region: RIVERSIDE
Facility ID: 9915151
Employee: Boltinghous-LOP
Site Closed: Yes
Case Type: Soil only
Facility Status: closed/action completed
Casetype Decode: Soil only is impacted
Fstatus Decode: Closed/Action completed

CERS:

Name: MCANALLY ENTERPRISES
Address: 23480 RIDER ST
City,State,Zip: PERRIS, CA 92570
Site ID: 246878
CERS ID: T0606500587
CERS Description: Leaking Underground Storage Tank Cleanup Site

Affiliation:

Affiliation Type Desc: Local Agency Caseworker
Entity Name: Riverside County LOP - RIVERSIDE COUNTY LOP
Entity Title: Not reported
Affiliation Address: 3880 LEMON ST SUITE 200
Affiliation City: RIVERSIDE
Affiliation State: CA
Affiliation Country: Not reported
Affiliation Zip: Not reported
Affiliation Phone: 9519558980

C13
SE
1/4-1/2
0.475 mi.
2508 ft.
MCANALLY ENTERPRISES
23480 RIDER ST
PERRIS, CA 92570
Site 2 of 2 in cluster C

LUST
S101590216
SWEEPS UST
N/A
CA FID UST
Cortese
HIST CORTESE

Relative: LUST REG 8:
Lower Name: MCANALLY ENTERPRISES
Address: 23480 RIDER ST
City: PERRIS
Region: 8
County: Riverside
Regional Board: Santa Ana Region
Facility Status: Case Closed
Case Number: 083303464T

Actual:
1544 ft.

Map ID
Direction
Distance
Elevation

MAP FINDINGS

Site

Database(s)

EDR ID Number
EPA ID Number

MCANALLY ENTERPRISES (Continued)

S101590216

Local Case Num:	99-15151
Case Type:	Soil only
Substance:	Diesel
Qty Leaked:	Not reported
Abate Method:	Not reported
Cross Street:	HWY 215
Enf Type:	Not reported
Funding:	Not reported
How Discovered:	Tank Closure
How Stopped:	Not reported
Leak Cause:	UNK
Leak Source:	UNK
Global ID:	T0606500587
How Stopped Date:	6/25/1998
Enter Date:	5/14/1999
Date Confirmation of Leak Began:	4/22/1999
Date Preliminary Assessment Began:	Not reported
Discover Date:	4/22/1999
Enforcement Date:	Not reported
Close Date:	8/4/2000
Date Prelim Assessment Workplan Submitted:	5/11/1999
Date Pollution Characterization Began:	1/19/2000
Date Remediation Plan Submitted:	Not reported
Date Remedial Action Underway:	Not reported
Date Post Remedial Action Monitoring:	Not reported
Enter Date:	5/14/1999
GW Qualifies:	Not reported
Soil Qualifies:	Not reported
Operator:	Not reported
Facility Contact:	Not reported
Interim:	Not reported
Oversite Program:	LUST
Latitude:	33.8302077
Longitude:	-117.2522718
MTBE Date:	Not reported
Max MTBE GW:	Not reported
MTBE Concentration:	1
Max MTBE Soil:	.026
MTBE Fuel:	0
MTBE Tested:	MTBE Detected. Site tested for MTBE & MTBE detected
MTBE Class:	*
Staff:	NOM
Staff Initials:	UNK
Lead Agency:	Local Agency
Local Agency:	33000L
Hydr Basin #:	SAN JACINTO (8-5)
Beneficial:	Not reported
Priority:	Not reported
Cleanup Fund Id:	Not reported
Work Suspended:	Not reported
Summary:	Not reported

SWEEPS UST:

Name:	FEED MILL
Address:	23480 RIDER ST
City:	PERRIS
Status:	Active

Map ID
Direction
Distance
Elevation

MAP FINDINGS

Site

Database(s)

EDR ID Number
EPA ID Number

MCANALLY ENTERPRISES (Continued)

S101590216

Comp Number: 59854
Number: 1
Board Of Equalization: 44-018415
Referral Date: 10-29-92
Action Date: 10-29-92
Created Date: 01-26-89
Owner Tank Id: 000495
SWRCB Tank Id: 33-000-059854-000001
Tank Status: A
Capacity: 10000
Active Date: 11-23-92
Tank Use: M.V. FUEL
STG: P
Content: DIESEL
Number Of Tanks: 2

Name: FEED MILL
Address: 23480 RIDER ST
City: PERRIS
Status: Active
Comp Number: 59854
Number: 1
Board Of Equalization: 44-018415
Referral Date: 10-29-92
Action Date: 10-29-92
Created Date: 01-26-89
Owner Tank Id: 000495
SWRCB Tank Id: 33-000-059854-000002
Tank Status: A
Capacity: 10000
Active Date: 11-23-92
Tank Use: M.V. FUEL
STG: P
Content: DIESEL
Number Of Tanks: Not reported

CA FID UST:

Facility ID: 33006812
Regulated By: UTNKA
Regulated ID: Not reported
Cortese Code: Not reported
SIC Code: Not reported
Facility Phone: 7146573987
Mail To: Not reported
Mailing Address: 12215 SEVENTH/POBOX 1129
Mailing Address 2: Not reported
Mailing City,St,Zip: PERRIS 92370
Contact: Not reported
Contact Phone: Not reported
DUNs Number: Not reported
NPDES Number: Not reported
EPA ID: Not reported
Comments: Not reported
Status: Active

CORTESE:

Map ID
Direction
Distance
Elevation

MAP FINDINGS

Site

Database(s)

EDR ID Number
EPA ID Number

MCANALLY ENTERPRISES (Continued)

S101590216

Name: MCANALLY ENTERPRISES
Address: 23480 RIDER ST
City,State,Zip: PERRIS, CA 92570
Region: CORTESE
Envirostor Id: Not reported
Global ID: T0606500587
Site/Facility Type: LUST CLEANUP SITE
Cleanup Status: COMPLETED - CASE CLOSED
Status Date: Not reported
Site Code: Not reported
Latitude: Not reported
Longitude: Not reported
Owner: Not reported
Enf Type: Not reported
Swat R: Not reported
Flag: active
Order No: Not reported
Waste Discharge System No: Not reported
Effective Date: Not reported
Region 2: Not reported
WID Id: Not reported
Solid Waste Id No: Not reported
Waste Management Uit Name: Not reported
File Name: Active Open

HIST CORTESE:

edr_fname: MCANALLY ENTERPRISES
edr_fadd1: 23480
City,State,Zip: PERRIS, CA 92370
Region: CORTESE
Facility County Code: 33
Reg By: LTNKA
Reg Id: 083303464T

14
East
1/2-1
0.679 mi.
3584 ft.

VAL VERDE CONTINUATION HIGH SCHOOL
NEVADA AVENUE/MORGAN STREET
PERRIS, CA 92571

ENVIROSTOR S105628757
SCH N/A

Relative:
Lower
Actual:
1499 ft.

ENVIROSTOR:
Name: VAL VERDE CONTINUATION HIGH SCHOOL
Address: NEVADA AVENUE/MORGAN STREET
City,State,Zip: PERRIS, CA 92571-3103
Facility ID: 33010050
Status: No Further Action
Status Date: 05/23/2002
Site Code: 404250
Site Type: School Investigation
Site Type Detailed: School
Acres: 18
NPL: NO
Regulatory Agencies: DTSC
Lead Agency: DTSC
Program Manager: Not reported
Supervisor: Javier Hinojosa
Division Branch: Southern California Schools & Brownfields Outreach

Map ID
Direction
Distance
Elevation

MAP FINDINGS

Site

Database(s)

EDR ID Number
EPA ID Number

VAL VERDE CONTINUATION HIGH SCHOOL (Continued)

S105628757

Assembly: 61
Senate: 31
Special Program: Not reported
Restricted Use: NO
Site Mgmt Req: NONE SPECIFIED
Funding: School District
Latitude: 33.8217
Longitude: -117.204
APN: NONE SPECIFIED
Past Use: AGRICULTURAL - ROW CROPS
Potential COC: Arsenic Aldrin Chlordane DDD DDE DDT Dieldrin Endosulfan Endrin HCH
(alpha HCH (beta HCH (gamma) Lindane HCH-technical Heptachlor
Heptachlor epoxide Mirex Toxaphene
Confirmed COC: 30001-NO 30004-NO 30006-NO 30007-NO 30008-NO 30010-NO 30309-NO
30313-NO 30314-NO 30315-NO 30316-NO 30207-NO 30400-NO 30261-NO
30043-NO 30308-NO 30023-NO
Potential Description: SOIL
Alias Name: MORGAN STREET HIGH SCHOOL SITE
Alias Type: Alternate Name
Alias Name: VAL VERDE CONTINUATION HIGH SCHOOL
Alias Type: Alternate Name
Alias Name: VAL VERDE UNIFIED SCHOOL DISTRICT
Alias Type: Alternate Name
Alias Name: VAL VERDE USD-CONTINUATION SCHOOL
Alias Type: Alternate Name
Alias Name: VAL VERDE USD-PRPSD VAL VERDE CONT. HS
Alias Type: Alternate Name
Alias Name: 404242
Alias Type: Project Code (Site Code)
Alias Name: 404250
Alias Type: Project Code (Site Code)
Alias Name: 33010050
Alias Type: Envirostor ID Number
Completed Info:
Completed Area Name: PROJECT WIDE
Completed Sub Area Name: Not reported
Completed Document Type: Preliminary Endangerment Assessment Report
Completed Date: 05/23/2002
Comments: Not reported
Completed Area Name: PROJECT WIDE
Completed Sub Area Name: Not reported
Completed Document Type: * Workplan
Completed Date: 12/05/2001
Comments: Not reported
Completed Area Name: PROJECT WIDE
Completed Sub Area Name: Not reported
Completed Document Type: Environmental Oversight Agreement
Completed Date: 07/13/2001
Comments: Not reported
Completed Area Name: PROJECT WIDE
Completed Sub Area Name: Not reported
Completed Document Type: Site Inspections/Visit (Non LUR)
Completed Date: 09/18/2001
Comments: Not reported

Map ID
Direction
Distance
Elevation

MAP FINDINGS

Site

Database(s)

EDR ID Number
EPA ID Number

VAL VERDE CONTINUATION HIGH SCHOOL (Continued)

S105628757

Future Area Name: Not reported
Future Sub Area Name: Not reported
Future Document Type: Not reported
Future Due Date: Not reported
Schedule Area Name: Not reported
Schedule Sub Area Name: Not reported
Schedule Document Type: Not reported
Schedule Due Date: Not reported
Schedule Revised Date: Not reported

SCH:

Name: VAL VERDE CONTINUATION HIGH SCHOOL
Address: NEVADA AVENUE/MORGAN STREET
City,State,Zip: PERRIS, CA 92571-3103
Facility ID: 33010050
Site Type: School Investigation
Site Type Detail: School
Site Mgmt. Req.: NONE SPECIFIED
Acres: 18
National Priorities List: NO
Cleanup Oversight Agencies: DTSC
Lead Agency: DTSC
Lead Agency Description: * DTSC
Project Manager: Not reported
Supervisor: Javier Hinojosa
Division Branch: Southern California Schools & Brownfields Outreach
Site Code: 404250
Assembly: 61
Senate: 31
Special Program Status: Not reported
Status: No Further Action
Status Date: 05/23/2002
Restricted Use: NO
Funding: School District
Latitude: 33.8217
Longitude: -117.204
APN: NONE SPECIFIED
Past Use: AGRICULTURAL - ROW CROPS
Potential COC: Arsenic, Aldrin, Chlordane, DDD, DDE, DDT, Dieldrin, Endosulfan, Endrin, HCH (alpha, HCH (beta, HCH (gamma) Lindane, HCH-technical, Heptachlor, Heptachlor epoxide, Mirex, Toxaphene
Confirmed COC: 30001-NO, 30004-NO, 30006-NO, 30007-NO, 30008-NO, 30010-NO, 30309-NO, 30313-NO, 30314-NO, 30315-NO, 30316-NO, 30207-NO, 30400-NO, 30261-NO, 30043-NO, 30308-NO, 30023-NO
Potential Description: SOIL
Alias Name: MORGAN STREET HIGH SCHOOL SITE
Alias Type: Alternate Name
Alias Name: VAL VERDE CONTINUATION HIGH SCHOOL
Alias Type: Alternate Name
Alias Name: VAL VERDE UNIFIED SCHOOL DISTRICT
Alias Type: Alternate Name
Alias Name: VAL VERDE USD-CONTINUATION SCHOOL
Alias Type: Alternate Name
Alias Name: VAL VERDE USD-PRPSD VAL VERDE CONT. HS
Alias Type: Alternate Name
Alias Name: 404242

Map ID
Direction
Distance
Elevation

MAP FINDINGS

Site

Database(s)

EDR ID Number
EPA ID Number

VAL VERDE CONTINUATION HIGH SCHOOL (Continued)

S105628757

Alias Type: Project Code (Site Code)
Alias Name: 404250
Alias Type: Project Code (Site Code)
Alias Name: 33010050
Alias Type: Envirostor ID Number

Completed Info:

Completed Area Name: PROJECT WIDE
Completed Sub Area Name: Not reported
Completed Document Type: Preliminary Endangerment Assessment Report
Completed Date: 05/23/2002
Comments: Not reported

Completed Area Name: PROJECT WIDE
Completed Sub Area Name: Not reported
Completed Document Type: * Workplan
Completed Date: 12/05/2001
Comments: Not reported

Completed Area Name: PROJECT WIDE
Completed Sub Area Name: Not reported
Completed Document Type: Environmental Oversight Agreement
Completed Date: 07/13/2001
Comments: Not reported

Completed Area Name: PROJECT WIDE
Completed Sub Area Name: Not reported
Completed Document Type: Site Inspections/Visit (Non LUR)
Completed Date: 09/18/2001
Comments: Not reported

Future Area Name: Not reported
Future Sub Area Name: Not reported
Future Document Type: Not reported
Future Due Date: Not reported
Schedule Area Name: Not reported
Schedule Sub Area Name: Not reported
Schedule Document Type: Not reported
Schedule Due Date: Not reported
Schedule Revised Date: Not reported

Count: 4 records.

ORPHAN SUMMARY

City	EDR ID	Site Name	Site Address	Zip	Database(s)
CORONA	S107537948		CAJALCO RD, 3 MI E OF TEMESCAL	92570	CDL
EL CERRITO	S107537950		CAJALCO RD./200 YDS E OF EAGLE	92570	CDL
LAKE MATHEWS	S107526584		1.5 MI S OF CAJALCO RD	92570	CDL
MEAD VALLEY	S108407462		LOUNSBERRY RD, 1/2 MI S OF CAJ	92570	CDL

GOVERNMENT RECORDS SEARCHED / DATA CURRENCY TRACKING

To maintain currency of the following federal and state databases, EDR contacts the appropriate governmental agency on a monthly or quarterly basis, as required.

Number of Days to Update: Provides confirmation that EDR is reporting records that have been updated within 90 days from the date the government agency made the information available to the public.

STANDARD ENVIRONMENTAL RECORDS

Federal NPL site list

NPL: National Priority List

National Priorities List (Superfund). The NPL is a subset of CERCLIS and identifies over 1,200 sites for priority cleanup under the Superfund Program. NPL sites may encompass relatively large areas. As such, EDR provides polygon coverage for over 1,000 NPL site boundaries produced by EPA's Environmental Photographic Interpretation Center (EPIC) and regional EPA offices.

Date of Government Version: 04/27/2020	Source: EPA
Date Data Arrived at EDR: 05/06/2020	Telephone: N/A
Date Made Active in Reports: 05/28/2020	Last EDR Contact: 06/30/2020
Number of Days to Update: 22	Next Scheduled EDR Contact: 10/12/2020
	Data Release Frequency: Quarterly

NPL Site Boundaries

Sources:

EPA's Environmental Photographic Interpretation Center (EPIC)
Telephone: 202-564-7333

EPA Region 1
Telephone 617-918-1143

EPA Region 6
Telephone: 214-655-6659

EPA Region 3
Telephone 215-814-5418

EPA Region 7
Telephone: 913-551-7247

EPA Region 4
Telephone 404-562-8033

EPA Region 8
Telephone: 303-312-6774

EPA Region 5
Telephone 312-886-6686

EPA Region 9
Telephone: 415-947-4246

EPA Region 10
Telephone 206-553-8665

Proposed NPL: Proposed National Priority List Sites

A site that has been proposed for listing on the National Priorities List through the issuance of a proposed rule in the Federal Register. EPA then accepts public comments on the site, responds to the comments, and places on the NPL those sites that continue to meet the requirements for listing.

Date of Government Version: 04/27/2020	Source: EPA
Date Data Arrived at EDR: 05/06/2020	Telephone: N/A
Date Made Active in Reports: 05/28/2020	Last EDR Contact: 06/30/2020
Number of Days to Update: 22	Next Scheduled EDR Contact: 10/12/2020
	Data Release Frequency: Quarterly

NPL LIENS: Federal Superfund Liens

Federal Superfund Liens. Under the authority granted the USEPA by CERCLA of 1980, the USEPA has the authority to file liens against real property in order to recover remedial action expenditures or when the property owner received notification of potential liability. USEPA compiles a listing of filed notices of Superfund Liens.

GOVERNMENT RECORDS SEARCHED / DATA CURRENCY TRACKING

Date of Government Version: 10/15/1991
Date Data Arrived at EDR: 02/02/1994
Date Made Active in Reports: 03/30/1994
Number of Days to Update: 56

Source: EPA
Telephone: 202-564-4267
Last EDR Contact: 08/15/2011
Next Scheduled EDR Contact: 11/28/2011
Data Release Frequency: No Update Planned

Federal Delisted NPL site list

Delisted NPL: National Priority List Deletions

The National Oil and Hazardous Substances Pollution Contingency Plan (NCP) establishes the criteria that the EPA uses to delete sites from the NPL. In accordance with 40 CFR 300.425.(e), sites may be deleted from the NPL where no further response is appropriate.

Date of Government Version: 04/27/2020
Date Data Arrived at EDR: 05/06/2020
Date Made Active in Reports: 05/28/2020
Number of Days to Update: 22

Source: EPA
Telephone: N/A
Last EDR Contact: 06/30/2020
Next Scheduled EDR Contact: 10/12/2020
Data Release Frequency: Quarterly

Federal CERCLIS list

FEDERAL FACILITY: Federal Facility Site Information listing

A listing of National Priority List (NPL) and Base Realignment and Closure (BRAC) sites found in the Comprehensive Environmental Response, Compensation and Liability Information System (CERCLIS) Database where EPA Federal Facilities Restoration and Reuse Office is involved in cleanup activities.

Date of Government Version: 04/03/2019
Date Data Arrived at EDR: 04/05/2019
Date Made Active in Reports: 05/14/2019
Number of Days to Update: 39

Source: Environmental Protection Agency
Telephone: 703-603-8704
Last EDR Contact: 07/02/2020
Next Scheduled EDR Contact: 10/12/2020
Data Release Frequency: Varies

SEMS: Superfund Enterprise Management System

SEMS (Superfund Enterprise Management System) tracks hazardous waste sites, potentially hazardous waste sites, and remedial activities performed in support of EPA's Superfund Program across the United States. The list was formerly known as CERCLIS, renamed to SEMS by the EPA in 2015. The list contains data on potentially hazardous waste sites that have been reported to the USEPA by states, municipalities, private companies and private persons, pursuant to Section 103 of the Comprehensive Environmental Response, Compensation, and Liability Act (CERCLA). This dataset also contains sites which are either proposed to or on the National Priorities List (NPL) and the sites which are in the screening and assessment phase for possible inclusion on the NPL.

Date of Government Version: 04/27/2020
Date Data Arrived at EDR: 05/06/2020
Date Made Active in Reports: 05/28/2020
Number of Days to Update: 22

Source: EPA
Telephone: 800-424-9346
Last EDR Contact: 07/17/2020
Next Scheduled EDR Contact: 10/26/2020
Data Release Frequency: Quarterly

Federal CERCLIS NFRAP site list

SEMS-ARCHIVE: Superfund Enterprise Management System Archive

GOVERNMENT RECORDS SEARCHED / DATA CURRENCY TRACKING

SEMS-ARCHIVE (Superfund Enterprise Management System Archive) tracks sites that have no further interest under the Federal Superfund Program based on available information. The list was formerly known as the CERCLIS-NFRAP, renamed to SEMS ARCHIVE by the EPA in 2015. EPA may perform a minimal level of assessment work at a site while it is archived if site conditions change and/or new information becomes available. Archived sites have been removed and archived from the inventory of SEMS sites. Archived status indicates that, to the best of EPA's knowledge, assessment at a site has been completed and that EPA has determined no further steps will be taken to list the site on the National Priorities List (NPL), unless information indicates this decision was not appropriate or other considerations require a recommendation for listing at a later time. The decision does not necessarily mean that there is no hazard associated with a given site; it only means that, based upon available information, the location is not judged to be potential NPL site.

Date of Government Version: 04/27/2020	Source: EPA
Date Data Arrived at EDR: 05/06/2020	Telephone: 800-424-9346
Date Made Active in Reports: 05/28/2020	Last EDR Contact: 07/17/2020
Number of Days to Update: 22	Next Scheduled EDR Contact: 10/26/2020
	Data Release Frequency: Quarterly

Federal RCRA CORRACTS facilities list

CORRACTS: Corrective Action Report

CORRACTS identifies hazardous waste handlers with RCRA corrective action activity.

Date of Government Version: 03/23/2020	Source: EPA
Date Data Arrived at EDR: 03/25/2020	Telephone: 800-424-9346
Date Made Active in Reports: 05/21/2020	Last EDR Contact: 06/22/2020
Number of Days to Update: 57	Next Scheduled EDR Contact: 10/05/2020
	Data Release Frequency: Quarterly

Federal RCRA non-CORRACTS TSD facilities list

RCRA-TSDF: RCRA - Treatment, Storage and Disposal

RCRAInfo is EPA's comprehensive information system, providing access to data supporting the Resource Conservation and Recovery Act (RCRA) of 1976 and the Hazardous and Solid Waste Amendments (HSWA) of 1984. The database includes selective information on sites which generate, transport, store, treat and/or dispose of hazardous waste as defined by the Resource Conservation and Recovery Act (RCRA). Transporters are individuals or entities that move hazardous waste from the generator offsite to a facility that can recycle, treat, store, or dispose of the waste. TSDFs treat, store, or dispose of the waste.

Date of Government Version: 03/23/2020	Source: Environmental Protection Agency
Date Data Arrived at EDR: 03/25/2020	Telephone: (415) 495-8895
Date Made Active in Reports: 05/21/2020	Last EDR Contact: 06/22/2020
Number of Days to Update: 57	Next Scheduled EDR Contact: 10/05/2020
	Data Release Frequency: Quarterly

Federal RCRA generators list

RCRA-LQG: RCRA - Large Quantity Generators

RCRAInfo is EPA's comprehensive information system, providing access to data supporting the Resource Conservation and Recovery Act (RCRA) of 1976 and the Hazardous and Solid Waste Amendments (HSWA) of 1984. The database includes selective information on sites which generate, transport, store, treat and/or dispose of hazardous waste as defined by the Resource Conservation and Recovery Act (RCRA). Large quantity generators (LQGs) generate over 1,000 kilograms (kg) of hazardous waste, or over 1 kg of acutely hazardous waste per month.

Date of Government Version: 03/23/2020	Source: Environmental Protection Agency
Date Data Arrived at EDR: 03/25/2020	Telephone: (415) 495-8895
Date Made Active in Reports: 05/21/2020	Last EDR Contact: 06/22/2020
Number of Days to Update: 57	Next Scheduled EDR Contact: 10/05/2020
	Data Release Frequency: Quarterly

GOVERNMENT RECORDS SEARCHED / DATA CURRENCY TRACKING

RCRA-SQG: RCRA - Small Quantity Generators

RCRAInfo is EPA's comprehensive information system, providing access to data supporting the Resource Conservation and Recovery Act (RCRA) of 1976 and the Hazardous and Solid Waste Amendments (HSWA) of 1984. The database includes selective information on sites which generate, transport, store, treat and/or dispose of hazardous waste as defined by the Resource Conservation and Recovery Act (RCRA). Small quantity generators (SQGs) generate between 100 kg and 1,000 kg of hazardous waste per month.

Date of Government Version: 03/23/2020	Source: Environmental Protection Agency
Date Data Arrived at EDR: 03/25/2020	Telephone: (415) 495-8895
Date Made Active in Reports: 05/21/2020	Last EDR Contact: 06/22/2020
Number of Days to Update: 57	Next Scheduled EDR Contact: 10/05/2020
	Data Release Frequency: Quarterly

RCRA-VSQG: RCRA - Very Small Quantity Generators (Formerly Conditionally Exempt Small Quantity Generators)

RCRAInfo is EPA's comprehensive information system, providing access to data supporting the Resource Conservation and Recovery Act (RCRA) of 1976 and the Hazardous and Solid Waste Amendments (HSWA) of 1984. The database includes selective information on sites which generate, transport, store, treat and/or dispose of hazardous waste as defined by the Resource Conservation and Recovery Act (RCRA). Very small quantity generators (VSQGs) generate less than 100 kg of hazardous waste, or less than 1 kg of acutely hazardous waste per month.

Date of Government Version: 03/23/2020	Source: Environmental Protection Agency
Date Data Arrived at EDR: 03/25/2020	Telephone: (415) 495-8895
Date Made Active in Reports: 05/21/2020	Last EDR Contact: 06/22/2020
Number of Days to Update: 57	Next Scheduled EDR Contact: 10/05/2020
	Data Release Frequency: Quarterly

Federal institutional controls / engineering controls registries

LUCIS: Land Use Control Information System

LUCIS contains records of land use control information pertaining to the former Navy Base Realignment and Closure properties.

Date of Government Version: 05/15/2020	Source: Department of the Navy
Date Data Arrived at EDR: 05/19/2020	Telephone: 843-820-7326
Date Made Active in Reports: 06/18/2020	Last EDR Contact: 05/14/2020
Number of Days to Update: 30	Next Scheduled EDR Contact: 08/24/2020
	Data Release Frequency: Varies

US ENG CONTROLS: Engineering Controls Sites List

A listing of sites with engineering controls in place. Engineering controls include various forms of caps, building foundations, liners, and treatment methods to create pathway elimination for regulated substances to enter environmental media or effect human health.

Date of Government Version: 02/13/2020	Source: Environmental Protection Agency
Date Data Arrived at EDR: 02/20/2020	Telephone: 703-603-0695
Date Made Active in Reports: 05/15/2020	Last EDR Contact: 05/15/2020
Number of Days to Update: 85	Next Scheduled EDR Contact: 09/07/2020
	Data Release Frequency: Varies

US INST CONTROLS: Institutional Controls Sites List

A listing of sites with institutional controls in place. Institutional controls include administrative measures, such as groundwater use restrictions, construction restrictions, property use restrictions, and post remediation care requirements intended to prevent exposure to contaminants remaining on site. Deed restrictions are generally required as part of the institutional controls.

Date of Government Version: 02/13/2020	Source: Environmental Protection Agency
Date Data Arrived at EDR: 02/20/2020	Telephone: 703-603-0695
Date Made Active in Reports: 05/15/2020	Last EDR Contact: 05/15/2020
Number of Days to Update: 85	Next Scheduled EDR Contact: 09/07/2020
	Data Release Frequency: Varies

GOVERNMENT RECORDS SEARCHED / DATA CURRENCY TRACKING

Federal ERNS list

ERNS: Emergency Response Notification System

Emergency Response Notification System. ERNS records and stores information on reported releases of oil and hazardous substances.

Date of Government Version: 03/22/2020

Date Data Arrived at EDR: 03/24/2020

Date Made Active in Reports: 06/18/2020

Number of Days to Update: 86

Source: National Response Center, United States Coast Guard

Telephone: 202-267-2180

Last EDR Contact: 06/22/2020

Next Scheduled EDR Contact: 10/05/2020

Data Release Frequency: Quarterly

State- and tribal - equivalent NPL

RESPONSE: State Response Sites

Identifies confirmed release sites where DTSC is involved in remediation, either in a lead or oversight capacity.

These confirmed release sites are generally high-priority and high potential risk.

Date of Government Version: 04/27/2020

Date Data Arrived at EDR: 04/28/2020

Date Made Active in Reports: 07/13/2020

Number of Days to Update: 76

Source: Department of Toxic Substances Control

Telephone: 916-323-3400

Last EDR Contact: 04/28/2020

Next Scheduled EDR Contact: 08/10/2020

Data Release Frequency: Quarterly

State- and tribal - equivalent CERCLIS

ENVIROSTOR: EnviroStor Database

The Department of Toxic Substances Control's (DTSC's) Site Mitigation and Brownfields Reuse Program's (SMBRP's) EnviroStor database identifies sites that have known contamination or sites for which there may be reasons to investigate further. The database includes the following site types: Federal Superfund sites (National Priorities List (NPL)); State Response, including Military Facilities and State Superfund; Voluntary Cleanup; and School sites. EnviroStor provides similar information to the information that was available in CalSites, and provides additional site information, including, but not limited to, identification of formerly-contaminated properties that have been released for reuse, properties where environmental deed restrictions have been recorded to prevent inappropriate land uses, and risk characterization information that is used to assess potential impacts to public health and the environment at contaminated sites.

Date of Government Version: 04/27/2020

Date Data Arrived at EDR: 04/28/2020

Date Made Active in Reports: 07/13/2020

Number of Days to Update: 76

Source: Department of Toxic Substances Control

Telephone: 916-323-3400

Last EDR Contact: 04/28/2020

Next Scheduled EDR Contact: 08/10/2020

Data Release Frequency: Quarterly

State and tribal landfill and/or solid waste disposal site lists

SWF/LF (SWIS): Solid Waste Information System

Active, Closed and Inactive Landfills. SWF/LF records typically contain an inventory of solid waste disposal facilities or landfills. These may be active or inactive facilities or open dumps that failed to meet RCRA Section 4004 criteria for solid waste landfills or disposal sites.

Date of Government Version: 02/10/2020

Date Data Arrived at EDR: 02/11/2020

Date Made Active in Reports: 04/20/2020

Number of Days to Update: 69

Source: Department of Resources Recycling and Recovery

Telephone: 916-341-6320

Last EDR Contact: 05/12/2020

Next Scheduled EDR Contact: 08/24/2020

Data Release Frequency: Quarterly

State and tribal leaking storage tank lists

GOVERNMENT RECORDS SEARCHED / DATA CURRENCY TRACKING

LUST REG 9: Leaking Underground Storage Tank Report

Orange, Riverside, San Diego counties. For more current information, please refer to the State Water Resources Control Board's LUST database.

Date of Government Version: 03/01/2001
Date Data Arrived at EDR: 04/23/2001
Date Made Active in Reports: 05/21/2001
Number of Days to Update: 28

Source: California Regional Water Quality Control Board San Diego Region (9)
Telephone: 858-637-5595
Last EDR Contact: 09/26/2011
Next Scheduled EDR Contact: 01/09/2012
Data Release Frequency: No Update Planned

LUST REG 4: Underground Storage Tank Leak List

Los Angeles, Ventura counties. For more current information, please refer to the State Water Resources Control Board's LUST database.

Date of Government Version: 09/07/2004
Date Data Arrived at EDR: 09/07/2004
Date Made Active in Reports: 10/12/2004
Number of Days to Update: 35

Source: California Regional Water Quality Control Board Los Angeles Region (4)
Telephone: 213-576-6710
Last EDR Contact: 09/06/2011
Next Scheduled EDR Contact: 12/19/2011
Data Release Frequency: No Update Planned

LUST: Leaking Underground Fuel Tank Report (GEOTRACKER)

Leaking Underground Storage Tank (LUST) Sites included in GeoTracker. GeoTracker is the Water Boards data management system for sites that impact, or have the potential to impact, water quality in California, with emphasis on groundwater.

Date of Government Version: 05/13/2020
Date Data Arrived at EDR: 05/13/2020
Date Made Active in Reports: 05/15/2020
Number of Days to Update: 2

Source: State Water Resources Control Board
Telephone: see region list
Last EDR Contact: 06/09/2020
Next Scheduled EDR Contact: 09/21/2020
Data Release Frequency: Quarterly

LUST REG 1: Active Toxic Site Investigation

Del Norte, Humboldt, Lake, Mendocino, Modoc, Siskiyou, Sonoma, Trinity counties. For more current information, please refer to the State Water Resources Control Board's LUST database.

Date of Government Version: 02/01/2001
Date Data Arrived at EDR: 02/28/2001
Date Made Active in Reports: 03/29/2001
Number of Days to Update: 29

Source: California Regional Water Quality Control Board North Coast (1)
Telephone: 707-570-3769
Last EDR Contact: 08/01/2011
Next Scheduled EDR Contact: 11/14/2011
Data Release Frequency: No Update Planned

LUST REG 2: Fuel Leak List

Leaking Underground Storage Tank locations. Alameda, Contra Costa, Marin, Napa, San Francisco, San Mateo, Santa Clara, Solano, Sonoma counties.

Date of Government Version: 09/30/2004
Date Data Arrived at EDR: 10/20/2004
Date Made Active in Reports: 11/19/2004
Number of Days to Update: 30

Source: California Regional Water Quality Control Board San Francisco Bay Region (2)
Telephone: 510-622-2433
Last EDR Contact: 09/19/2011
Next Scheduled EDR Contact: 01/02/2012
Data Release Frequency: No Update Planned

LUST REG 6L: Leaking Underground Storage Tank Case Listing

For more current information, please refer to the State Water Resources Control Board's LUST database.

Date of Government Version: 09/09/2003
Date Data Arrived at EDR: 09/10/2003
Date Made Active in Reports: 10/07/2003
Number of Days to Update: 27

Source: California Regional Water Quality Control Board Lahontan Region (6)
Telephone: 530-542-5572
Last EDR Contact: 09/12/2011
Next Scheduled EDR Contact: 12/26/2011
Data Release Frequency: No Update Planned

GOVERNMENT RECORDS SEARCHED / DATA CURRENCY TRACKING

LUST REG 3: Leaking Underground Storage Tank Database

Leaking Underground Storage Tank locations. Monterey, San Benito, San Luis Obispo, Santa Barbara, Santa Cruz counties.

Date of Government Version: 05/19/2003	Source: California Regional Water Quality Control Board Central Coast Region (3)
Date Data Arrived at EDR: 05/19/2003	Telephone: 805-542-4786
Date Made Active in Reports: 06/02/2003	Last EDR Contact: 07/18/2011
Number of Days to Update: 14	Next Scheduled EDR Contact: 10/31/2011
	Data Release Frequency: No Update Planned

LUST REG 8: Leaking Underground Storage Tanks

California Regional Water Quality Control Board Santa Ana Region (8). For more current information, please refer to the State Water Resources Control Board's LUST database.

Date of Government Version: 02/14/2005	Source: California Regional Water Quality Control Board Santa Ana Region (8)
Date Data Arrived at EDR: 02/15/2005	Telephone: 909-782-4496
Date Made Active in Reports: 03/28/2005	Last EDR Contact: 08/15/2011
Number of Days to Update: 41	Next Scheduled EDR Contact: 11/28/2011
	Data Release Frequency: No Update Planned

LUST REG 7: Leaking Underground Storage Tank Case Listing

Leaking Underground Storage Tank locations. Imperial, Riverside, San Diego, Santa Barbara counties.

Date of Government Version: 02/26/2004	Source: California Regional Water Quality Control Board Colorado River Basin Region (7)
Date Data Arrived at EDR: 02/26/2004	Telephone: 760-776-8943
Date Made Active in Reports: 03/24/2004	Last EDR Contact: 08/01/2011
Number of Days to Update: 27	Next Scheduled EDR Contact: 11/14/2011
	Data Release Frequency: No Update Planned

LUST REG 5: Leaking Underground Storage Tank Database

Leaking Underground Storage Tank locations. Alameda, Alpine, Amador, Butte, Colusa, Contra Costa, Calveras, El Dorado, Fresno, Glenn, Kern, Kings, Lake, Lassen, Madera, Mariposa, Merced, Modoc, Napa, Nevada, Placer, Plumas, Sacramento, San Joaquin, Shasta, Solano, Stanislaus, Sutter, Tehama, Tulare, Tuolumne, Yolo, Yuba counties.

Date of Government Version: 07/01/2008	Source: California Regional Water Quality Control Board Central Valley Region (5)
Date Data Arrived at EDR: 07/22/2008	Telephone: 916-464-4834
Date Made Active in Reports: 07/31/2008	Last EDR Contact: 07/01/2011
Number of Days to Update: 9	Next Scheduled EDR Contact: 10/17/2011
	Data Release Frequency: No Update Planned

LUST REG 6V: Leaking Underground Storage Tank Case Listing

Leaking Underground Storage Tank locations. Inyo, Kern, Los Angeles, Mono, San Bernardino counties.

Date of Government Version: 06/07/2005	Source: California Regional Water Quality Control Board Victorville Branch Office (6)
Date Data Arrived at EDR: 06/07/2005	Telephone: 760-241-7365
Date Made Active in Reports: 06/29/2005	Last EDR Contact: 09/12/2011
Number of Days to Update: 22	Next Scheduled EDR Contact: 12/26/2011
	Data Release Frequency: No Update Planned

INDIAN LUST R1: Leaking Underground Storage Tanks on Indian Land

A listing of leaking underground storage tank locations on Indian Land.

Date of Government Version: 10/01/2019	Source: EPA Region 1
Date Data Arrived at EDR: 12/04/2019	Telephone: 617-918-1313
Date Made Active in Reports: 02/10/2020	Last EDR Contact: 07/24/2020
Number of Days to Update: 68	Next Scheduled EDR Contact: 11/02/2020
	Data Release Frequency: Varies

INDIAN LUST R6: Leaking Underground Storage Tanks on Indian Land

LUSTs on Indian land in New Mexico and Oklahoma.

GOVERNMENT RECORDS SEARCHED / DATA CURRENCY TRACKING

Date of Government Version: 10/02/2019
Date Data Arrived at EDR: 12/04/2019
Date Made Active in Reports: 02/10/2020
Number of Days to Update: 68

Source: EPA Region 6
Telephone: 214-665-6597
Last EDR Contact: 07/24/2020
Next Scheduled EDR Contact: 11/02/2020
Data Release Frequency: Varies

INDIAN LUST R5: Leaking Underground Storage Tanks on Indian Land

Leaking underground storage tanks located on Indian Land in Michigan, Minnesota and Wisconsin.

Date of Government Version: 10/01/2019
Date Data Arrived at EDR: 12/04/2019
Date Made Active in Reports: 02/10/2020
Number of Days to Update: 68

Source: EPA, Region 5
Telephone: 312-886-7439
Last EDR Contact: 07/24/2020
Next Scheduled EDR Contact: 11/02/2020
Data Release Frequency: Varies

INDIAN LUST R7: Leaking Underground Storage Tanks on Indian Land

LUSTs on Indian land in Iowa, Kansas, and Nebraska

Date of Government Version: 10/15/2019
Date Data Arrived at EDR: 12/17/2019
Date Made Active in Reports: 02/10/2020
Number of Days to Update: 55

Source: EPA Region 7
Telephone: 913-551-7003
Last EDR Contact: 07/24/2020
Next Scheduled EDR Contact: 11/02/2020
Data Release Frequency: Varies

INDIAN LUST R4: Leaking Underground Storage Tanks on Indian Land

LUSTs on Indian land in Florida, Mississippi and North Carolina.

Date of Government Version: 10/10/2019
Date Data Arrived at EDR: 12/05/2019
Date Made Active in Reports: 02/10/2020
Number of Days to Update: 67

Source: EPA Region 4
Telephone: 404-562-8677
Last EDR Contact: 07/24/2020
Next Scheduled EDR Contact: 11/02/2020
Data Release Frequency: Varies

INDIAN LUST R10: Leaking Underground Storage Tanks on Indian Land

LUSTs on Indian land in Alaska, Idaho, Oregon and Washington.

Date of Government Version: 10/11/2019
Date Data Arrived at EDR: 12/04/2019
Date Made Active in Reports: 02/10/2020
Number of Days to Update: 68

Source: EPA Region 10
Telephone: 206-553-2857
Last EDR Contact: 07/24/2020
Next Scheduled EDR Contact: 11/02/2020
Data Release Frequency: Varies

INDIAN LUST R8: Leaking Underground Storage Tanks on Indian Land

LUSTs on Indian land in Colorado, Montana, North Dakota, South Dakota, Utah and Wyoming.

Date of Government Version: 10/03/2019
Date Data Arrived at EDR: 12/04/2019
Date Made Active in Reports: 02/14/2020
Number of Days to Update: 72

Source: EPA Region 8
Telephone: 303-312-6271
Last EDR Contact: 07/24/2020
Next Scheduled EDR Contact: 11/02/2020
Data Release Frequency: Varies

INDIAN LUST R9: Leaking Underground Storage Tanks on Indian Land

LUSTs on Indian land in Arizona, California, New Mexico and Nevada

Date of Government Version: 10/04/2019
Date Data Arrived at EDR: 12/04/2019
Date Made Active in Reports: 02/27/2020
Number of Days to Update: 85

Source: Environmental Protection Agency
Telephone: 415-972-3372
Last EDR Contact: 07/24/2020
Next Scheduled EDR Contact: 11/02/2020
Data Release Frequency: Varies

GOVERNMENT RECORDS SEARCHED / DATA CURRENCY TRACKING

CPS-SLIC: Statewide SLIC Cases (GEOTRACKER)

Cleanup Program Sites (CPS; also known as Site Cleanups [SC] and formerly known as Spills, Leaks, Investigations, and Cleanups [SLIC] sites) included in GeoTracker. GeoTracker is the Water Boards data management system for sites that impact, or have the potential to impact, water quality in California, with emphasis on groundwater.

Date of Government Version: 05/13/2020

Date Data Arrived at EDR: 05/13/2020

Date Made Active in Reports: 05/14/2020

Number of Days to Update: 1

Source: State Water Resources Control Board

Telephone: 866-480-1028

Last EDR Contact: 06/09/2020

Next Scheduled EDR Contact: 09/21/2020

Data Release Frequency: Varies

SLIC REG 1: Active Toxic Site Investigations

The SLIC (Spills, Leaks, Investigations and Cleanup) program is designed to protect and restore water quality from spills, leaks, and similar discharges.

Date of Government Version: 04/03/2003

Date Data Arrived at EDR: 04/07/2003

Date Made Active in Reports: 04/25/2003

Number of Days to Update: 18

Source: California Regional Water Quality Control Board, North Coast Region (1)

Telephone: 707-576-2220

Last EDR Contact: 08/01/2011

Next Scheduled EDR Contact: 11/14/2011

Data Release Frequency: No Update Planned

SLIC REG 2: Spills, Leaks, Investigation & Cleanup Cost Recovery Listing

The SLIC (Spills, Leaks, Investigations and Cleanup) program is designed to protect and restore water quality from spills, leaks, and similar discharges.

Date of Government Version: 09/30/2004

Date Data Arrived at EDR: 10/20/2004

Date Made Active in Reports: 11/19/2004

Number of Days to Update: 30

Source: Regional Water Quality Control Board San Francisco Bay Region (2)

Telephone: 510-286-0457

Last EDR Contact: 09/19/2011

Next Scheduled EDR Contact: 01/02/2012

Data Release Frequency: No Update Planned

SLIC REG 3: Spills, Leaks, Investigation & Cleanup Cost Recovery Listing

The SLIC (Spills, Leaks, Investigations and Cleanup) program is designed to protect and restore water quality from spills, leaks, and similar discharges.

Date of Government Version: 05/18/2006

Date Data Arrived at EDR: 05/18/2006

Date Made Active in Reports: 06/15/2006

Number of Days to Update: 28

Source: California Regional Water Quality Control Board Central Coast Region (3)

Telephone: 805-549-3147

Last EDR Contact: 07/18/2011

Next Scheduled EDR Contact: 10/31/2011

Data Release Frequency: No Update Planned

SLIC REG 4: Spills, Leaks, Investigation & Cleanup Cost Recovery Listing

The SLIC (Spills, Leaks, Investigations and Cleanup) program is designed to protect and restore water quality from spills, leaks, and similar discharges.

Date of Government Version: 11/17/2004

Date Data Arrived at EDR: 11/18/2004

Date Made Active in Reports: 01/04/2005

Number of Days to Update: 47

Source: Region Water Quality Control Board Los Angeles Region (4)

Telephone: 213-576-6600

Last EDR Contact: 07/01/2011

Next Scheduled EDR Contact: 10/17/2011

Data Release Frequency: No Update Planned

SLIC REG 5: Spills, Leaks, Investigation & Cleanup Cost Recovery Listing

The SLIC (Spills, Leaks, Investigations and Cleanup) program is designed to protect and restore water quality from spills, leaks, and similar discharges.

Date of Government Version: 04/01/2005

Date Data Arrived at EDR: 04/05/2005

Date Made Active in Reports: 04/21/2005

Number of Days to Update: 16

Source: Regional Water Quality Control Board Central Valley Region (5)

Telephone: 916-464-3291

Last EDR Contact: 09/12/2011

Next Scheduled EDR Contact: 12/26/2011

Data Release Frequency: No Update Planned

GOVERNMENT RECORDS SEARCHED / DATA CURRENCY TRACKING

SLIC REG 6V: Spills, Leaks, Investigation & Cleanup Cost Recovery Listing

The SLIC (Spills, Leaks, Investigations and Cleanup) program is designed to protect and restore water quality from spills, leaks, and similar discharges.

Date of Government Version: 05/24/2005
Date Data Arrived at EDR: 05/25/2005
Date Made Active in Reports: 06/16/2005
Number of Days to Update: 22

Source: Regional Water Quality Control Board, Victorville Branch
Telephone: 619-241-6583
Last EDR Contact: 08/15/2011
Next Scheduled EDR Contact: 11/28/2011
Data Release Frequency: No Update Planned

SLIC REG 6L: SLIC Sites

The SLIC (Spills, Leaks, Investigations and Cleanup) program is designed to protect and restore water quality from spills, leaks, and similar discharges.

Date of Government Version: 09/07/2004
Date Data Arrived at EDR: 09/07/2004
Date Made Active in Reports: 10/12/2004
Number of Days to Update: 35

Source: California Regional Water Quality Control Board, Lahontan Region
Telephone: 530-542-5574
Last EDR Contact: 08/15/2011
Next Scheduled EDR Contact: 11/28/2011
Data Release Frequency: No Update Planned

SLIC REG 7: SLIC List

The SLIC (Spills, Leaks, Investigations and Cleanup) program is designed to protect and restore water quality from spills, leaks, and similar discharges.

Date of Government Version: 11/24/2004
Date Data Arrived at EDR: 11/29/2004
Date Made Active in Reports: 01/04/2005
Number of Days to Update: 36

Source: California Regional Quality Control Board, Colorado River Basin Region
Telephone: 760-346-7491
Last EDR Contact: 08/01/2011
Next Scheduled EDR Contact: 11/14/2011
Data Release Frequency: No Update Planned

SLIC REG 8: Spills, Leaks, Investigation & Cleanup Cost Recovery Listing

The SLIC (Spills, Leaks, Investigations and Cleanup) program is designed to protect and restore water quality from spills, leaks, and similar discharges.

Date of Government Version: 04/03/2008
Date Data Arrived at EDR: 04/03/2008
Date Made Active in Reports: 04/14/2008
Number of Days to Update: 11

Source: California Region Water Quality Control Board Santa Ana Region (8)
Telephone: 951-782-3298
Last EDR Contact: 09/12/2011
Next Scheduled EDR Contact: 12/26/2011
Data Release Frequency: No Update Planned

SLIC REG 9: Spills, Leaks, Investigation & Cleanup Cost Recovery Listing

The SLIC (Spills, Leaks, Investigations and Cleanup) program is designed to protect and restore water quality from spills, leaks, and similar discharges.

Date of Government Version: 09/10/2007
Date Data Arrived at EDR: 09/11/2007
Date Made Active in Reports: 09/28/2007
Number of Days to Update: 17

Source: California Regional Water Quality Control Board San Diego Region (9)
Telephone: 858-467-2980
Last EDR Contact: 08/08/2011
Next Scheduled EDR Contact: 11/21/2011
Data Release Frequency: No Update Planned

State and tribal registered storage tank lists

FEMA UST: Underground Storage Tank Listing

A listing of all FEMA owned underground storage tanks.

Date of Government Version: 02/01/2020
Date Data Arrived at EDR: 03/19/2020
Date Made Active in Reports: 06/09/2020
Number of Days to Update: 8

Source: FEMA
Telephone: 202-646-5797
Last EDR Contact: 07/06/2020
Next Scheduled EDR Contact: 10/19/2020
Data Release Frequency: Varies

GOVERNMENT RECORDS SEARCHED / DATA CURRENCY TRACKING

UST: Active UST Facilities

Active UST facilities gathered from the local regulatory agencies

Date of Government Version: 03/09/2020	Source: SWRCB
Date Data Arrived at EDR: 03/10/2020	Telephone: 916-341-5851
Date Made Active in Reports: 05/20/2020	Last EDR Contact: 06/09/2020
Number of Days to Update: 71	Next Scheduled EDR Contact: 09/21/2020
	Data Release Frequency: Semi-Annually

MILITARY UST SITES: Military UST Sites (GEOTRACKER)

Military ust sites

Date of Government Version: 05/13/2020	Source: State Water Resources Control Board
Date Data Arrived at EDR: 05/13/2020	Telephone: 866-480-1028
Date Made Active in Reports: 05/15/2020	Last EDR Contact: 06/09/2020
Number of Days to Update: 2	Next Scheduled EDR Contact: 09/21/2020
	Data Release Frequency: Varies

UST CLOSURE: Proposed Closure of Underground Storage Tank (UST) Cases

UST cases that are being considered for closure by either the State Water Resources Control Board or the Executive Director have been posted for a 60-day public comment period. UST Case Closures being proposed for consideration by the State Water Resources Control Board. These are primarily UST cases that meet closure criteria under the decisional framework in State Water Board Resolution No. 92-49 and other Board orders. UST Case Closures proposed for consideration by the Executive Director pursuant to State Water Board Resolution No. 2012-0061. These are cases that meet the criteria of the Low-Threat UST Case Closure Policy. UST Case Closure Review Denials and Approved Orders.

Date of Government Version: 03/09/2020	Source: State Water Resources Control Board
Date Data Arrived at EDR: 03/11/2020	Telephone: 916-327-7844
Date Made Active in Reports: 05/26/2020	Last EDR Contact: 06/09/2020
Number of Days to Update: 76	Next Scheduled EDR Contact: 09/21/2020
	Data Release Frequency: Varies

AST: Aboveground Petroleum Storage Tank Facilities

A listing of aboveground storage tank petroleum storage tank locations.

Date of Government Version: 07/06/2016	Source: California Environmental Protection Agency
Date Data Arrived at EDR: 07/12/2016	Telephone: 916-327-5092
Date Made Active in Reports: 09/19/2016	Last EDR Contact: 06/10/2020
Number of Days to Update: 69	Next Scheduled EDR Contact: 09/28/2020
	Data Release Frequency: Varies

INDIAN UST R7: Underground Storage Tanks on Indian Land

The Indian Underground Storage Tank (UST) database provides information about underground storage tanks on Indian land in EPA Region 7 (Iowa, Kansas, Missouri, Nebraska, and 9 Tribal Nations).

Date of Government Version: 10/11/2019	Source: EPA Region 7
Date Data Arrived at EDR: 12/04/2019	Telephone: 913-551-7003
Date Made Active in Reports: 02/10/2020	Last EDR Contact: 07/24/2020
Number of Days to Update: 68	Next Scheduled EDR Contact: 11/02/2020
	Data Release Frequency: Varies

INDIAN UST R5: Underground Storage Tanks on Indian Land

The Indian Underground Storage Tank (UST) database provides information about underground storage tanks on Indian land in EPA Region 5 (Michigan, Minnesota and Wisconsin and Tribal Nations).

Date of Government Version: 10/01/2019	Source: EPA Region 5
Date Data Arrived at EDR: 12/04/2019	Telephone: 312-886-6136
Date Made Active in Reports: 02/10/2020	Last EDR Contact: 07/24/2020
Number of Days to Update: 68	Next Scheduled EDR Contact: 11/02/2020
	Data Release Frequency: Varies

GOVERNMENT RECORDS SEARCHED / DATA CURRENCY TRACKING

INDIAN UST R9: Underground Storage Tanks on Indian Land

The Indian Underground Storage Tank (UST) database provides information about underground storage tanks on Indian land in EPA Region 9 (Arizona, California, Hawaii, Nevada, the Pacific Islands, and Tribal Nations).

Date of Government Version: 10/04/2019	Source: EPA Region 9
Date Data Arrived at EDR: 12/04/2019	Telephone: 415-972-3368
Date Made Active in Reports: 02/27/2020	Last EDR Contact: 07/23/2020
Number of Days to Update: 85	Next Scheduled EDR Contact: 11/01/2020
	Data Release Frequency: Varies

INDIAN UST R10: Underground Storage Tanks on Indian Land

The Indian Underground Storage Tank (UST) database provides information about underground storage tanks on Indian land in EPA Region 10 (Alaska, Idaho, Oregon, Washington, and Tribal Nations).

Date of Government Version: 10/11/2019	Source: EPA Region 10
Date Data Arrived at EDR: 12/04/2019	Telephone: 206-553-2857
Date Made Active in Reports: 02/10/2020	Last EDR Contact: 07/24/2020
Number of Days to Update: 68	Next Scheduled EDR Contact: 11/02/2020
	Data Release Frequency: Varies

INDIAN UST R1: Underground Storage Tanks on Indian Land

The Indian Underground Storage Tank (UST) database provides information about underground storage tanks on Indian land in EPA Region 1 (Connecticut, Maine, Massachusetts, New Hampshire, Rhode Island, Vermont and ten Tribal Nations).

Date of Government Version: 10/01/2019	Source: EPA, Region 1
Date Data Arrived at EDR: 12/04/2019	Telephone: 617-918-1313
Date Made Active in Reports: 02/10/2020	Last EDR Contact: 07/24/2020
Number of Days to Update: 68	Next Scheduled EDR Contact: 11/02/2020
	Data Release Frequency: Varies

INDIAN UST R6: Underground Storage Tanks on Indian Land

The Indian Underground Storage Tank (UST) database provides information about underground storage tanks on Indian land in EPA Region 6 (Louisiana, Arkansas, Oklahoma, New Mexico, Texas and 65 Tribes).

Date of Government Version: 10/02/2019	Source: EPA Region 6
Date Data Arrived at EDR: 12/04/2019	Telephone: 214-665-7591
Date Made Active in Reports: 02/10/2020	Last EDR Contact: 07/24/2020
Number of Days to Update: 68	Next Scheduled EDR Contact: 11/02/2020
	Data Release Frequency: Varies

INDIAN UST R8: Underground Storage Tanks on Indian Land

The Indian Underground Storage Tank (UST) database provides information about underground storage tanks on Indian land in EPA Region 8 (Colorado, Montana, North Dakota, South Dakota, Utah, Wyoming and 27 Tribal Nations).

Date of Government Version: 10/03/2019	Source: EPA Region 8
Date Data Arrived at EDR: 12/04/2019	Telephone: 303-312-6137
Date Made Active in Reports: 02/14/2020	Last EDR Contact: 07/24/2020
Number of Days to Update: 72	Next Scheduled EDR Contact: 11/02/2020
	Data Release Frequency: Varies

INDIAN UST R4: Underground Storage Tanks on Indian Land

The Indian Underground Storage Tank (UST) database provides information about underground storage tanks on Indian land in EPA Region 4 (Alabama, Florida, Georgia, Kentucky, Mississippi, North Carolina, South Carolina, Tennessee and Tribal Nations)

Date of Government Version: 10/10/2019	Source: EPA Region 4
Date Data Arrived at EDR: 12/05/2019	Telephone: 404-562-9424
Date Made Active in Reports: 02/10/2020	Last EDR Contact: 07/24/2020
Number of Days to Update: 67	Next Scheduled EDR Contact: 11/02/2020
	Data Release Frequency: Varies

GOVERNMENT RECORDS SEARCHED / DATA CURRENCY TRACKING

State and tribal voluntary cleanup sites

INDIAN VCP R1: Voluntary Cleanup Priority Listing

A listing of voluntary cleanup priority sites located on Indian Land located in Region 1.

Date of Government Version: 07/27/2015	Source: EPA, Region 1
Date Data Arrived at EDR: 09/29/2015	Telephone: 617-918-1102
Date Made Active in Reports: 02/18/2016	Last EDR Contact: 06/17/2020
Number of Days to Update: 142	Next Scheduled EDR Contact: 10/05/2020
	Data Release Frequency: Varies

INDIAN VCP R7: Voluntary Cleanup Priority Listing

A listing of voluntary cleanup priority sites located on Indian Land located in Region 7.

Date of Government Version: 03/20/2008	Source: EPA, Region 7
Date Data Arrived at EDR: 04/22/2008	Telephone: 913-551-7365
Date Made Active in Reports: 05/19/2008	Last EDR Contact: 04/20/2009
Number of Days to Update: 27	Next Scheduled EDR Contact: 07/20/2009
	Data Release Frequency: Varies

VCP: Voluntary Cleanup Program Properties

Contains low threat level properties with either confirmed or unconfirmed releases and the project proponents have request that DTSC oversee investigation and/or cleanup activities and have agreed to provide coverage for DTSC's costs.

Date of Government Version: 04/27/2020	Source: Department of Toxic Substances Control
Date Data Arrived at EDR: 04/28/2020	Telephone: 916-323-3400
Date Made Active in Reports: 07/13/2020	Last EDR Contact: 04/28/2020
Number of Days to Update: 76	Next Scheduled EDR Contact: 08/10/2020
	Data Release Frequency: Quarterly

State and tribal Brownfields sites

BROWNFIELDS: Considered Brownfields Sites Listing

A listing of sites the SWRCB considers to be Brownfields since these are sites have come to them through the MOA Process.

Date of Government Version: 03/23/2020	Source: State Water Resources Control Board
Date Data Arrived at EDR: 03/24/2020	Telephone: 916-323-7905
Date Made Active in Reports: 06/05/2020	Last EDR Contact: 06/22/2020
Number of Days to Update: 73	Next Scheduled EDR Contact: 10/05/2020
	Data Release Frequency: Quarterly

ADDITIONAL ENVIRONMENTAL RECORDS

Local Brownfield lists

US BROWNFIELDS: A Listing of Brownfields Sites

Brownfields are real property, the expansion, redevelopment, or reuse of which may be complicated by the presence or potential presence of a hazardous substance, pollutant, or contaminant. Cleaning up and reinvesting in these properties takes development pressures off of undeveloped, open land, and both improves and protects the environment. Assessment, Cleanup and Redevelopment Exchange System (ACRES) stores information reported by EPA Brownfields grant recipients on brownfields properties assessed or cleaned up with grant funding as well as information on Targeted Brownfields Assessments performed by EPA Regions. A listing of ACRES Brownfield sites is obtained from Cleanups in My Community. Cleanups in My Community provides information on Brownfields properties for which information is reported back to EPA, as well as areas served by Brownfields grant programs.

Date of Government Version: 06/01/2020	Source: Environmental Protection Agency
Date Data Arrived at EDR: 06/02/2020	Telephone: 202-566-2777
Date Made Active in Reports: 06/09/2020	Last EDR Contact: 06/02/2020
Number of Days to Update: 7	Next Scheduled EDR Contact: 09/28/2020
	Data Release Frequency: Semi-Annually

GOVERNMENT RECORDS SEARCHED / DATA CURRENCY TRACKING

Local Lists of Landfill / Solid Waste Disposal Sites

WMUDS/SWAT: Waste Management Unit Database

Waste Management Unit Database System. WMUDS is used by the State Water Resources Control Board staff and the Regional Water Quality Control Boards for program tracking and inventory of waste management units. WMUDS is composed of the following databases: Facility Information, Scheduled Inspections Information, Waste Management Unit Information, SWAT Program Information, SWAT Report Summary Information, SWAT Report Summary Data, Chapter 15 (formerly Subchapter 15) Information, Chapter 15 Monitoring Parameters, TPCA Program Information, RCRA Program Information, Closure Information, and Interested Parties Information.

Date of Government Version: 04/01/2000
Date Data Arrived at EDR: 04/10/2000
Date Made Active in Reports: 05/10/2000
Number of Days to Update: 30

Source: State Water Resources Control Board
Telephone: 916-227-4448
Last EDR Contact: 07/21/2020
Next Scheduled EDR Contact: 11/09/2020
Data Release Frequency: No Update Planned

SWRCY: Recycler Database

A listing of recycling facilities in California.

Date of Government Version: 03/09/2020
Date Data Arrived at EDR: 03/10/2020
Date Made Active in Reports: 05/19/2020
Number of Days to Update: 70

Source: Department of Conservation
Telephone: 916-323-3836
Last EDR Contact: 06/09/2020
Next Scheduled EDR Contact: 09/21/2020
Data Release Frequency: Quarterly

HAULERS: Registered Waste Tire Haulers Listing

A listing of registered waste tire haulers.

Date of Government Version: 11/15/2019
Date Data Arrived at EDR: 11/15/2019
Date Made Active in Reports: 01/23/2020
Number of Days to Update: 69

Source: Integrated Waste Management Board
Telephone: 916-341-6422
Last EDR Contact: 05/06/2020
Next Scheduled EDR Contact: 08/24/2020
Data Release Frequency: Varies

INDIAN ODI: Report on the Status of Open Dumps on Indian Lands

Location of open dumps on Indian land.

Date of Government Version: 12/31/1998
Date Data Arrived at EDR: 12/03/2007
Date Made Active in Reports: 01/24/2008
Number of Days to Update: 52

Source: Environmental Protection Agency
Telephone: 703-308-8245
Last EDR Contact: 07/21/2020
Next Scheduled EDR Contact: 11/09/2020
Data Release Frequency: Varies

ODI: Open Dump Inventory

An open dump is defined as a disposal facility that does not comply with one or more of the Part 257 or Part 258 Subtitle D Criteria.

Date of Government Version: 06/30/1985
Date Data Arrived at EDR: 08/09/2004
Date Made Active in Reports: 09/17/2004
Number of Days to Update: 39

Source: Environmental Protection Agency
Telephone: 800-424-9346
Last EDR Contact: 06/09/2004
Next Scheduled EDR Contact: N/A
Data Release Frequency: No Update Planned

DEBRIS REGION 9: Torres Martinez Reservation Illegal Dump Site Locations

A listing of illegal dump sites location on the Torres Martinez Indian Reservation located in eastern Riverside County and northern Imperial County, California.

Date of Government Version: 01/12/2009
Date Data Arrived at EDR: 05/07/2009
Date Made Active in Reports: 09/21/2009
Number of Days to Update: 137

Source: EPA, Region 9
Telephone: 415-947-4219
Last EDR Contact: 07/14/2020
Next Scheduled EDR Contact: 11/02/2020
Data Release Frequency: No Update Planned

GOVERNMENT RECORDS SEARCHED / DATA CURRENCY TRACKING

IHS OPEN DUMPS: Open Dumps on Indian Land

A listing of all open dumps located on Indian Land in the United States.

Date of Government Version: 04/01/2014
Date Data Arrived at EDR: 08/06/2014
Date Made Active in Reports: 01/29/2015
Number of Days to Update: 176

Source: Department of Health & Human Services, Indian Health Service
Telephone: 301-443-1452
Last EDR Contact: 05/01/2020
Next Scheduled EDR Contact: 08/10/2020
Data Release Frequency: Varies

Local Lists of Hazardous waste / Contaminated Sites

US HIST CDL: National Clandestine Laboratory Register

A listing of clandestine drug lab locations that have been removed from the DEAs National Clandestine Laboratory Register.

Date of Government Version: 03/18/2020
Date Data Arrived at EDR: 03/19/2020
Date Made Active in Reports: 06/09/2020
Number of Days to Update: 82

Source: Drug Enforcement Administration
Telephone: 202-307-1000
Last EDR Contact: 05/18/2020
Next Scheduled EDR Contact: 09/07/2020
Data Release Frequency: No Update Planned

HIST CAL-SITES: Calsites Database

The Calsites database contains potential or confirmed hazardous substance release properties. In 1996, California EPA reevaluated and significantly reduced the number of sites in the Calsites database. No longer updated by the state agency. It has been replaced by ENVIROSTOR.

Date of Government Version: 08/08/2005
Date Data Arrived at EDR: 08/03/2006
Date Made Active in Reports: 08/24/2006
Number of Days to Update: 21

Source: Department of Toxic Substance Control
Telephone: 916-323-3400
Last EDR Contact: 02/23/2009
Next Scheduled EDR Contact: 05/25/2009
Data Release Frequency: No Update Planned

SCH: School Property Evaluation Program

This category contains proposed and existing school sites that are being evaluated by DTSC for possible hazardous materials contamination. In some cases, these properties may be listed in the CalSites category depending on the level of threat to public health and safety or the environment they pose.

Date of Government Version: 04/27/2020
Date Data Arrived at EDR: 04/28/2020
Date Made Active in Reports: 07/13/2020
Number of Days to Update: 76

Source: Department of Toxic Substances Control
Telephone: 916-323-3400
Last EDR Contact: 04/28/2020
Next Scheduled EDR Contact: 08/10/2020
Data Release Frequency: Quarterly

CDL: Clandestine Drug Labs

A listing of drug lab locations. Listing of a location in this database does not indicate that any illegal drug lab materials were or were not present there, and does not constitute a determination that the location either requires or does not require additional cleanup work.

Date of Government Version: 12/31/2018
Date Data Arrived at EDR: 02/05/2020
Date Made Active in Reports: 04/15/2020
Number of Days to Update: 70

Source: Department of Toxic Substances Control
Telephone: 916-255-6504
Last EDR Contact: 07/09/2020
Next Scheduled EDR Contact: 10/19/2020
Data Release Frequency: Varies

TOXIC PITS: Toxic Pits Cleanup Act Sites

Toxic PITS Cleanup Act Sites. TOXIC PITS identifies sites suspected of containing hazardous substances where cleanup has not yet been completed.

Date of Government Version: 07/01/1995
Date Data Arrived at EDR: 08/30/1995
Date Made Active in Reports: 09/26/1995
Number of Days to Update: 27

Source: State Water Resources Control Board
Telephone: 916-227-4364
Last EDR Contact: 01/26/2009
Next Scheduled EDR Contact: 04/27/2009
Data Release Frequency: No Update Planned

GOVERNMENT RECORDS SEARCHED / DATA CURRENCY TRACKING

CERS HAZ WASTE: CERS HAZ WASTE

List of sites in the California Environmental Protection Agency (CalEPA) Regulated Site Portal which fall under the Hazardous Chemical Management, Hazardous Waste Onsite Treatment, Household Hazardous Waste Collection, Hazardous Waste Generator, and RCRA LQ HW Generator programs.

Date of Government Version: 04/20/2020	Source: CalEPA
Date Data Arrived at EDR: 04/21/2020	Telephone: 916-323-2514
Date Made Active in Reports: 07/13/2020	Last EDR Contact: 07/21/2020
Number of Days to Update: 83	Next Scheduled EDR Contact: 11/02/2020
	Data Release Frequency: Quarterly

US CDL: Clandestine Drug Labs

A listing of clandestine drug lab locations. The U.S. Department of Justice ("the Department") provides this web site as a public service. It contains addresses of some locations where law enforcement agencies reported they found chemicals or other items that indicated the presence of either clandestine drug laboratories or dumpsites. In most cases, the source of the entries is not the Department, and the Department has not verified the entry and does not guarantee its accuracy. Members of the public must verify the accuracy of all entries by, for example, contacting local law enforcement and local health departments.

Date of Government Version: 03/18/2020	Source: Drug Enforcement Administration
Date Data Arrived at EDR: 03/19/2020	Telephone: 202-307-1000
Date Made Active in Reports: 06/09/2020	Last EDR Contact: 05/18/2020
Number of Days to Update: 82	Next Scheduled EDR Contact: 09/07/2020
	Data Release Frequency: Quarterly

PFAS: PFAS Contamination Site Location Listing

A listing of PFAS contaminated sites included in the GeoTracker database.

Date of Government Version: 03/09/2020	Source: State Water Resources Control Board
Date Data Arrived at EDR: 03/10/2020	Telephone: 866-480-1028
Date Made Active in Reports: 05/19/2020	Last EDR Contact: 06/09/2020
Number of Days to Update: 70	Next Scheduled EDR Contact: 09/21/2020
	Data Release Frequency: Varies

Local Lists of Registered Storage Tanks

SWEEPS UST: SWEEPS UST Listing

Statewide Environmental Evaluation and Planning System. This underground storage tank listing was updated and maintained by a company contacted by the SWRCB in the early 1990's. The listing is no longer updated or maintained. The local agency is the contact for more information on a site on the SWEEPS list.

Date of Government Version: 06/01/1994	Source: State Water Resources Control Board
Date Data Arrived at EDR: 07/07/2005	Telephone: N/A
Date Made Active in Reports: 08/11/2005	Last EDR Contact: 06/03/2005
Number of Days to Update: 35	Next Scheduled EDR Contact: N/A
	Data Release Frequency: No Update Planned

UST MENDOCINO: Mendocino County UST Database

A listing of underground storage tank locations in Mendocino County.

Date of Government Version: 12/19/2019	Source: Department of Public Health
Date Data Arrived at EDR: 12/23/2019	Telephone: 707-463-4466
Date Made Active in Reports: 02/21/2020	Last EDR Contact: 05/15/2020
Number of Days to Update: 60	Next Scheduled EDR Contact: 09/07/2020
	Data Release Frequency: Annually

HIST UST: Hazardous Substance Storage Container Database

The Hazardous Substance Storage Container Database is a historical listing of UST sites. Refer to local/county source for current data.

GOVERNMENT RECORDS SEARCHED / DATA CURRENCY TRACKING

Date of Government Version: 10/15/1990
Date Data Arrived at EDR: 01/25/1991
Date Made Active in Reports: 02/12/1991
Number of Days to Update: 18

Source: State Water Resources Control Board
Telephone: 916-341-5851
Last EDR Contact: 07/26/2001
Next Scheduled EDR Contact: N/A
Data Release Frequency: No Update Planned

SAN FRANCISCO AST: Aboveground Storage Tank Site Listing

Aboveground storage tank sites

Date of Government Version: 05/04/2020
Date Data Arrived at EDR: 05/06/2020
Date Made Active in Reports: 07/17/2020
Number of Days to Update: 72

Source: San Francisco County Department of Public Health
Telephone: 415-252-3896
Last EDR Contact: 04/23/2020
Next Scheduled EDR Contact: 08/17/2020
Data Release Frequency: Varies

CERS TANKS: California Environmental Reporting System (CERS) Tanks

List of sites in the California Environmental Protection Agency (CalEPA) Regulated Site Portal which fall under the Aboveground Petroleum Storage and Underground Storage Tank regulatory programs.

Date of Government Version: 04/20/2020
Date Data Arrived at EDR: 04/21/2020
Date Made Active in Reports: 07/09/2020
Number of Days to Update: 79

Source: California Environmental Protection Agency
Telephone: 916-323-2514
Last EDR Contact: 07/21/2020
Next Scheduled EDR Contact: 11/02/2020
Data Release Frequency: Quarterly

CA FID UST: Facility Inventory Database

The Facility Inventory Database (FID) contains a historical listing of active and inactive underground storage tank locations from the State Water Resource Control Board. Refer to local/county source for current data.

Date of Government Version: 10/31/1994
Date Data Arrived at EDR: 09/05/1995
Date Made Active in Reports: 09/29/1995
Number of Days to Update: 24

Source: California Environmental Protection Agency
Telephone: 916-341-5851
Last EDR Contact: 12/28/1998
Next Scheduled EDR Contact: N/A
Data Release Frequency: No Update Planned

Local Land Records

LIENS: Environmental Liens Listing

A listing of property locations with environmental liens for California where DTSC is a lien holder.

Date of Government Version: 03/03/2020
Date Data Arrived at EDR: 03/05/2020
Date Made Active in Reports: 05/14/2020
Number of Days to Update: 70

Source: Department of Toxic Substances Control
Telephone: 916-323-3400
Last EDR Contact: 05/27/2020
Next Scheduled EDR Contact: 09/14/2020
Data Release Frequency: Varies

LIENS 2: CERCLA Lien Information

A Federal CERCLA ('Superfund') lien can exist by operation of law at any site or property at which EPA has spent Superfund monies. These monies are spent to investigate and address releases and threatened releases of contamination. CERCLIS provides information as to the identity of these sites and properties.

Date of Government Version: 04/27/2020
Date Data Arrived at EDR: 05/06/2020
Date Made Active in Reports: 05/28/2020
Number of Days to Update: 22

Source: Environmental Protection Agency
Telephone: 202-564-6023
Last EDR Contact: 06/30/2020
Next Scheduled EDR Contact: 10/12/2020
Data Release Frequency: Semi-Annually

DEED: Deed Restriction Listing

GOVERNMENT RECORDS SEARCHED / DATA CURRENCY TRACKING

Site Mitigation and Brownfields Reuse Program Facility Sites with Deed Restrictions & Hazardous Waste Management Program Facility Sites with Deed / Land Use Restriction. The DTSC Site Mitigation and Brownfields Reuse Program (SMBRP) list includes sites cleaned up under the program's oversight and generally does not include current or former hazardous waste facilities that required a hazardous waste facility permit. The list represents deed restrictions that are active. Some sites have multiple deed restrictions. The DTSC Hazardous Waste Management Program (HWMP) has developed a list of current or former hazardous waste facilities that have a recorded land use restriction at the local county recorder's office. The land use restrictions on this list were required by the DTSC HWMP as a result of the presence of hazardous substances that remain on site after the facility (or part of the facility) has been closed or cleaned up. The types of land use restriction include deed notice, deed restriction, or a land use restriction that binds current and future owners.

Date of Government Version: 03/02/2020	Source: DTSC and SWRCB
Date Data Arrived at EDR: 03/03/2020	Telephone: 916-323-3400
Date Made Active in Reports: 05/13/2020	Last EDR Contact: 06/02/2020
Number of Days to Update: 71	Next Scheduled EDR Contact: 09/14/2020
	Data Release Frequency: Semi-Annually

Records of Emergency Release Reports

HMIRS: Hazardous Materials Information Reporting System

Hazardous Materials Incident Report System. HMIRS contains hazardous material spill incidents reported to DOT.

Date of Government Version: 02/27/2020	Source: U.S. Department of Transportation
Date Data Arrived at EDR: 03/24/2020	Telephone: 202-366-4555
Date Made Active in Reports: 06/18/2020	Last EDR Contact: 06/23/2020
Number of Days to Update: 86	Next Scheduled EDR Contact: 10/05/2020
	Data Release Frequency: Quarterly

CHMIRS: California Hazardous Material Incident Report System

California Hazardous Material Incident Reporting System. CHMIRS contains information on reported hazardous material incidents (accidental releases or spills).

Date of Government Version: 03/31/2020	Source: Office of Emergency Services
Date Data Arrived at EDR: 04/21/2020	Telephone: 916-845-8400
Date Made Active in Reports: 07/09/2020	Last EDR Contact: 07/21/2020
Number of Days to Update: 79	Next Scheduled EDR Contact: 11/02/2020
	Data Release Frequency: Semi-Annually

LDS: Land Disposal Sites Listing (GEOTRACKER)

Land Disposal sites (Landfills) included in GeoTracker. GeoTracker is the Water Boards data management system for sites that impact, or have the potential to impact, water quality in California, with emphasis on groundwater.

Date of Government Version: 05/13/2020	Source: State Water Quality Control Board
Date Data Arrived at EDR: 05/13/2020	Telephone: 866-480-1028
Date Made Active in Reports: 05/14/2020	Last EDR Contact: 06/09/2020
Number of Days to Update: 1	Next Scheduled EDR Contact: 09/21/2020
	Data Release Frequency: Quarterly

MCS: Military Cleanup Sites Listing (GEOTRACKER)

Military sites (consisting of: Military UST sites; Military Privatized sites; and Military Cleanup sites [formerly known as DoD non UST]) included in GeoTracker. GeoTracker is the Water Boards data management system for sites that impact, or have the potential to impact, water quality in California, with emphasis on groundwater.

Date of Government Version: 05/13/2020	Source: State Water Resources Control Board
Date Data Arrived at EDR: 05/13/2020	Telephone: 866-480-1028
Date Made Active in Reports: 05/15/2020	Last EDR Contact: 06/09/2020
Number of Days to Update: 2	Next Scheduled EDR Contact: 09/21/2020
	Data Release Frequency: Quarterly

GOVERNMENT RECORDS SEARCHED / DATA CURRENCY TRACKING

SPILLS 90: SPILLS90 data from FirstSearch

Spills 90 includes those spill and release records available exclusively from FirstSearch databases. Typically, they may include chemical, oil and/or hazardous substance spills recorded after 1990. Duplicate records that are already included in EDR incident and release records are not included in Spills 90.

Date of Government Version: 06/06/2012

Date Data Arrived at EDR: 01/03/2013

Date Made Active in Reports: 02/22/2013

Number of Days to Update: 50

Source: FirstSearch

Telephone: N/A

Last EDR Contact: 01/03/2013

Next Scheduled EDR Contact: N/A

Data Release Frequency: No Update Planned

Other Ascertainable Records

RCRA NonGen / NLR: RCRA - Non Generators / No Longer Regulated

RCRAInfo is EPA's comprehensive information system, providing access to data supporting the Resource Conservation and Recovery Act (RCRA) of 1976 and the Hazardous and Solid Waste Amendments (HSWA) of 1984. The database includes selective information on sites which generate, transport, store, treat and/or dispose of hazardous waste as defined by the Resource Conservation and Recovery Act (RCRA). Non-Generators do not presently generate hazardous waste.

Date of Government Version: 03/23/2020

Date Data Arrived at EDR: 03/25/2020

Date Made Active in Reports: 05/21/2020

Number of Days to Update: 57

Source: Environmental Protection Agency

Telephone: (415) 495-8895

Last EDR Contact: 06/22/2020

Next Scheduled EDR Contact: 10/05/2020

Data Release Frequency: Quarterly

FUDS: Formerly Used Defense Sites

The listing includes locations of Formerly Used Defense Sites properties where the US Army Corps of Engineers is actively working or will take necessary cleanup actions.

Date of Government Version: 01/28/2020

Date Data Arrived at EDR: 02/19/2020

Date Made Active in Reports: 05/14/2020

Number of Days to Update: 85

Source: U.S. Army Corps of Engineers

Telephone: 202-528-4285

Last EDR Contact: 05/18/2020

Next Scheduled EDR Contact: 08/31/2020

Data Release Frequency: Varies

DOD: Department of Defense Sites

This data set consists of federally owned or administered lands, administered by the Department of Defense, that have any area equal to or greater than 640 acres of the United States, Puerto Rico, and the U.S. Virgin Islands.

Date of Government Version: 12/31/2005

Date Data Arrived at EDR: 11/10/2006

Date Made Active in Reports: 01/11/2007

Number of Days to Update: 62

Source: USGS

Telephone: 888-275-8747

Last EDR Contact: 07/09/2020

Next Scheduled EDR Contact: 10/19/2020

Data Release Frequency: Semi-Annually

FEDLAND: Federal and Indian Lands

Federally and Indian administrated lands of the United States. Lands included are administrated by: Army Corps of Engineers, Bureau of Reclamation, National Wild and Scenic River, National Wildlife Refuge, Public Domain Land, Wilderness, Wilderness Study Area, Wildlife Management Area, Bureau of Indian Affairs, Bureau of Land Management, Department of Justice, Forest Service, Fish and Wildlife Service, National Park Service.

Date of Government Version: 04/02/2018

Date Data Arrived at EDR: 04/11/2018

Date Made Active in Reports: 11/06/2019

Number of Days to Update: 574

Source: U.S. Geological Survey

Telephone: 888-275-8747

Last EDR Contact: 07/06/2020

Next Scheduled EDR Contact: 10/19/2020

Data Release Frequency: N/A

SCRD DRYCLEANERS: State Coalition for Remediation of Drycleaners Listing

The State Coalition for Remediation of Drycleaners was established in 1998, with support from the U.S. EPA Office of Superfund Remediation and Technology Innovation. It is comprised of representatives of states with established drycleaner remediation programs. Currently the member states are Alabama, Connecticut, Florida, Illinois, Kansas, Minnesota, Missouri, North Carolina, Oregon, South Carolina, Tennessee, Texas, and Wisconsin.

GOVERNMENT RECORDS SEARCHED / DATA CURRENCY TRACKING

Date of Government Version: 01/01/2017
Date Data Arrived at EDR: 02/03/2017
Date Made Active in Reports: 04/07/2017
Number of Days to Update: 63

Source: Environmental Protection Agency
Telephone: 615-532-8599
Last EDR Contact: 05/15/2020
Next Scheduled EDR Contact: 08/24/2020
Data Release Frequency: Varies

US FIN ASSUR: Financial Assurance Information

All owners and operators of facilities that treat, store, or dispose of hazardous waste are required to provide proof that they will have sufficient funds to pay for the clean up, closure, and post-closure care of their facilities.

Date of Government Version: 03/23/2020
Date Data Arrived at EDR: 03/24/2020
Date Made Active in Reports: 06/18/2020
Number of Days to Update: 86

Source: Environmental Protection Agency
Telephone: 202-566-1917
Last EDR Contact: 06/22/2020
Next Scheduled EDR Contact: 10/05/2020
Data Release Frequency: Quarterly

EPA WATCH LIST: EPA WATCH LIST

EPA maintains a "Watch List" to facilitate dialogue between EPA, state and local environmental agencies on enforcement matters relating to facilities with alleged violations identified as either significant or high priority. Being on the Watch List does not mean that the facility has actually violated the law only that an investigation by EPA or a state or local environmental agency has led those organizations to allege that an unproven violation has in fact occurred. Being on the Watch List does not represent a higher level of concern regarding the alleged violations that were detected, but instead indicates cases requiring additional dialogue between EPA, state and local agencies - primarily because of the length of time the alleged violation has gone unaddressed or unresolved.

Date of Government Version: 08/30/2013
Date Data Arrived at EDR: 03/21/2014
Date Made Active in Reports: 06/17/2014
Number of Days to Update: 88

Source: Environmental Protection Agency
Telephone: 617-520-3000
Last EDR Contact: 05/04/2020
Next Scheduled EDR Contact: 08/17/2020
Data Release Frequency: Quarterly

2020 COR ACTION: 2020 Corrective Action Program List

The EPA has set ambitious goals for the RCRA Corrective Action program by creating the 2020 Corrective Action Universe. This RCRA cleanup baseline includes facilities expected to need corrective action. The 2020 universe contains a wide variety of sites. Some properties are heavily contaminated while others were contaminated but have since been cleaned up. Still others have not been fully investigated yet, and may require little or no remediation. Inclusion in the 2020 Universe does not necessarily imply failure on the part of a facility to meet its RCRA obligations.

Date of Government Version: 09/30/2017
Date Data Arrived at EDR: 05/08/2018
Date Made Active in Reports: 07/20/2018
Number of Days to Update: 73

Source: Environmental Protection Agency
Telephone: 703-308-4044
Last EDR Contact: 05/08/2020
Next Scheduled EDR Contact: 08/17/2020
Data Release Frequency: Varies

TSCA: Toxic Substances Control Act

Toxic Substances Control Act. TSCA identifies manufacturers and importers of chemical substances included on the TSCA Chemical Substance Inventory list. It includes data on the production volume of these substances by plant site.

Date of Government Version: 12/31/2016
Date Data Arrived at EDR: 06/21/2017
Date Made Active in Reports: 01/05/2018
Number of Days to Update: 198

Source: EPA
Telephone: 202-260-5521
Last EDR Contact: 06/17/2020
Next Scheduled EDR Contact: 09/28/2020
Data Release Frequency: Every 4 Years

TRIS: Toxic Chemical Release Inventory System

Toxic Release Inventory System. TRIS identifies facilities which release toxic chemicals to the air, water and land in reportable quantities under SARA Title III Section 313.

GOVERNMENT RECORDS SEARCHED / DATA CURRENCY TRACKING

Date of Government Version: 12/31/2018
Date Data Arrived at EDR: 02/05/2020
Date Made Active in Reports: 04/24/2020
Number of Days to Update: 79

Source: EPA
Telephone: 202-566-0250
Last EDR Contact: 05/21/2020
Next Scheduled EDR Contact: 08/31/2020
Data Release Frequency: Annually

SSTS: Section 7 Tracking Systems

Section 7 of the Federal Insecticide, Fungicide and Rodenticide Act, as amended (92 Stat. 829) requires all registered pesticide-producing establishments to submit a report to the Environmental Protection Agency by March 1st each year. Each establishment must report the types and amounts of pesticides, active ingredients and devices being produced, and those having been produced and sold or distributed in the past year.

Date of Government Version: 03/01/2020
Date Data Arrived at EDR: 04/21/2020
Date Made Active in Reports: 07/15/2020
Number of Days to Update: 85

Source: EPA
Telephone: 202-564-4203
Last EDR Contact: 07/21/2020
Next Scheduled EDR Contact: 11/02/2020
Data Release Frequency: Annually

ROD: Records Of Decision

Record of Decision. ROD documents mandate a permanent remedy at an NPL (Superfund) site containing technical and health information to aid in the cleanup.

Date of Government Version: 04/27/2020
Date Data Arrived at EDR: 05/06/2020
Date Made Active in Reports: 05/28/2020
Number of Days to Update: 22

Source: EPA
Telephone: 703-416-0223
Last EDR Contact: 06/30/2020
Next Scheduled EDR Contact: 09/14/2020
Data Release Frequency: Annually

RMP: Risk Management Plans

When Congress passed the Clean Air Act Amendments of 1990, it required EPA to publish regulations and guidance for chemical accident prevention at facilities using extremely hazardous substances. The Risk Management Program Rule (RMP Rule) was written to implement Section 112(r) of these amendments. The rule, which built upon existing industry codes and standards, requires companies of all sizes that use certain flammable and toxic substances to develop a Risk Management Program, which includes a(n): Hazard assessment that details the potential effects of an accidental release, an accident history of the last five years, and an evaluation of worst-case and alternative accidental releases; Prevention program that includes safety precautions and maintenance, monitoring, and employee training measures; and Emergency response program that spells out emergency health care, employee training measures and procedures for informing the public and response agencies (e.g the fire department) should an accident occur.

Date of Government Version: 11/05/2019
Date Data Arrived at EDR: 11/20/2019
Date Made Active in Reports: 04/17/2020
Number of Days to Update: 149

Source: Environmental Protection Agency
Telephone: 202-564-8600
Last EDR Contact: 07/15/2020
Next Scheduled EDR Contact: 11/02/2020
Data Release Frequency: Varies

RAATS: RCRA Administrative Action Tracking System

RCRA Administration Action Tracking System. RAATS contains records based on enforcement actions issued under RCRA pertaining to major violators and includes administrative and civil actions brought by the EPA. For administration actions after September 30, 1995, data entry in the RAATS database was discontinued. EPA will retain a copy of the database for historical records. It was necessary to terminate RAATS because a decrease in agency resources made it impossible to continue to update the information contained in the database.

Date of Government Version: 04/17/1995
Date Data Arrived at EDR: 07/03/1995
Date Made Active in Reports: 08/07/1995
Number of Days to Update: 35

Source: EPA
Telephone: 202-564-4104
Last EDR Contact: 06/02/2008
Next Scheduled EDR Contact: 09/01/2008
Data Release Frequency: No Update Planned

GOVERNMENT RECORDS SEARCHED / DATA CURRENCY TRACKING

PRP: Potentially Responsible Parties

A listing of verified Potentially Responsible Parties

Date of Government Version: 04/27/2020	Source: EPA
Date Data Arrived at EDR: 05/06/2020	Telephone: 202-564-6023
Date Made Active in Reports: 06/09/2020	Last EDR Contact: 06/30/2020
Number of Days to Update: 34	Next Scheduled EDR Contact: 08/17/2020
	Data Release Frequency: Quarterly

PADS: PCB Activity Database System

PCB Activity Database. PADS Identifies generators, transporters, commercial storers and/or brokers and disposers of PCB's who are required to notify the EPA of such activities.

Date of Government Version: 10/09/2019	Source: EPA
Date Data Arrived at EDR: 10/11/2019	Telephone: 202-566-0500
Date Made Active in Reports: 12/20/2019	Last EDR Contact: 07/13/2020
Number of Days to Update: 70	Next Scheduled EDR Contact: 10/19/2020
	Data Release Frequency: Annually

ICIS: Integrated Compliance Information System

The Integrated Compliance Information System (ICIS) supports the information needs of the national enforcement and compliance program as well as the unique needs of the National Pollutant Discharge Elimination System (NPDES) program.

Date of Government Version: 11/18/2016	Source: Environmental Protection Agency
Date Data Arrived at EDR: 11/23/2016	Telephone: 202-564-2501
Date Made Active in Reports: 02/10/2017	Last EDR Contact: 06/30/2020
Number of Days to Update: 79	Next Scheduled EDR Contact: 10/19/2020
	Data Release Frequency: Quarterly

FTTS: FIFRA/ TSCA Tracking System - FIFRA (Federal Insecticide, Fungicide, & Rodenticide Act)/TSCA (Toxic Substances Control Act)

FTTS tracks administrative cases and pesticide enforcement actions and compliance activities related to FIFRA, TSCA and EPCRA (Emergency Planning and Community Right-to-Know Act). To maintain currency, EDR contacts the Agency on a quarterly basis.

Date of Government Version: 04/09/2009	Source: EPA/Office of Prevention, Pesticides and Toxic Substances
Date Data Arrived at EDR: 04/16/2009	Telephone: 202-566-1667
Date Made Active in Reports: 05/11/2009	Last EDR Contact: 08/18/2017
Number of Days to Update: 25	Next Scheduled EDR Contact: 12/04/2017
	Data Release Frequency: No Update Planned

FTTS INSP: FIFRA/ TSCA Tracking System - FIFRA (Federal Insecticide, Fungicide, & Rodenticide Act)/TSCA (Toxic Substances Control Act)

A listing of FIFRA/TSCA Tracking System (FTTS) inspections and enforcements.

Date of Government Version: 04/09/2009	Source: EPA
Date Data Arrived at EDR: 04/16/2009	Telephone: 202-566-1667
Date Made Active in Reports: 05/11/2009	Last EDR Contact: 08/18/2017
Number of Days to Update: 25	Next Scheduled EDR Contact: 12/04/2017
	Data Release Frequency: No Update Planned

MLTS: Material Licensing Tracking System

MLTS is maintained by the Nuclear Regulatory Commission and contains a list of approximately 8,100 sites which possess or use radioactive materials and which are subject to NRC licensing requirements. To maintain currency, EDR contacts the Agency on a quarterly basis.

Date of Government Version: 10/25/2019	Source: Nuclear Regulatory Commission
Date Data Arrived at EDR: 10/25/2019	Telephone: 301-415-7169
Date Made Active in Reports: 01/15/2020	Last EDR Contact: 07/20/2020
Number of Days to Update: 82	Next Scheduled EDR Contact: 11/02/2020
	Data Release Frequency: Quarterly

GOVERNMENT RECORDS SEARCHED / DATA CURRENCY TRACKING

COAL ASH DOE: Steam-Electric Plant Operation Data

A listing of power plants that store ash in surface ponds.

Date of Government Version: 12/31/2018	Source: Department of Energy
Date Data Arrived at EDR: 12/04/2019	Telephone: 202-586-8719
Date Made Active in Reports: 01/15/2020	Last EDR Contact: 06/05/2020
Number of Days to Update: 42	Next Scheduled EDR Contact: 09/14/2020
	Data Release Frequency: Varies

COAL ASH EPA: Coal Combustion Residues Surface Impoundments List

A listing of coal combustion residues surface impoundments with high hazard potential ratings.

Date of Government Version: 01/12/2017	Source: Environmental Protection Agency
Date Data Arrived at EDR: 03/05/2019	Telephone: N/A
Date Made Active in Reports: 11/11/2019	Last EDR Contact: 06/01/2020
Number of Days to Update: 251	Next Scheduled EDR Contact: 09/14/2020
	Data Release Frequency: Varies

PCB TRANSFORMER: PCB Transformer Registration Database

The database of PCB transformer registrations that includes all PCB registration submittals.

Date of Government Version: 09/13/2019	Source: Environmental Protection Agency
Date Data Arrived at EDR: 11/06/2019	Telephone: 202-566-0517
Date Made Active in Reports: 02/10/2020	Last EDR Contact: 05/08/2020
Number of Days to Update: 96	Next Scheduled EDR Contact: 08/17/2020
	Data Release Frequency: Varies

RADINFO: Radiation Information Database

The Radiation Information Database (RADINFO) contains information about facilities that are regulated by U.S. Environmental Protection Agency (EPA) regulations for radiation and radioactivity.

Date of Government Version: 07/01/2019	Source: Environmental Protection Agency
Date Data Arrived at EDR: 07/01/2019	Telephone: 202-343-9775
Date Made Active in Reports: 09/23/2019	Last EDR Contact: 06/24/2020
Number of Days to Update: 84	Next Scheduled EDR Contact: 10/12/2020
	Data Release Frequency: Quarterly

HIST FTTS: FIFRA/TSCA Tracking System Administrative Case Listing

A complete administrative case listing from the FIFRA/TSCA Tracking System (FTTS) for all ten EPA regions. The information was obtained from the National Compliance Database (NCDB). NCDB supports the implementation of FIFRA (Federal Insecticide, Fungicide, and Rodenticide Act) and TSCA (Toxic Substances Control Act). Some EPA regions are now closing out records. Because of that, and the fact that some EPA regions are not providing EPA Headquarters with updated records, it was decided to create a HIST FTTS database. It included records that may not be included in the newer FTTS database updates. This database is no longer updated.

Date of Government Version: 10/19/2006	Source: Environmental Protection Agency
Date Data Arrived at EDR: 03/01/2007	Telephone: 202-564-2501
Date Made Active in Reports: 04/10/2007	Last EDR Contact: 12/17/2007
Number of Days to Update: 40	Next Scheduled EDR Contact: 03/17/2008
	Data Release Frequency: No Update Planned

HIST FTTS INSP: FIFRA/TSCA Tracking System Inspection & Enforcement Case Listing

A complete inspection and enforcement case listing from the FIFRA/TSCA Tracking System (FTTS) for all ten EPA regions. The information was obtained from the National Compliance Database (NCDB). NCDB supports the implementation of FIFRA (Federal Insecticide, Fungicide, and Rodenticide Act) and TSCA (Toxic Substances Control Act). Some EPA regions are now closing out records. Because of that, and the fact that some EPA regions are not providing EPA Headquarters with updated records, it was decided to create a HIST FTTS database. It included records that may not be included in the newer FTTS database updates. This database is no longer updated.

GOVERNMENT RECORDS SEARCHED / DATA CURRENCY TRACKING

Date of Government Version: 10/19/2006
Date Data Arrived at EDR: 03/01/2007
Date Made Active in Reports: 04/10/2007
Number of Days to Update: 40

Source: Environmental Protection Agency
Telephone: 202-564-2501
Last EDR Contact: 12/17/2008
Next Scheduled EDR Contact: 03/17/2008
Data Release Frequency: No Update Planned

DOT OPS: Incident and Accident Data

Department of Transportation, Office of Pipeline Safety Incident and Accident data.

Date of Government Version: 01/02/2020
Date Data Arrived at EDR: 01/28/2020
Date Made Active in Reports: 04/17/2020
Number of Days to Update: 80

Source: Department of Transportation, Office of Pipeline Safety
Telephone: 202-366-4595
Last EDR Contact: 04/28/2020
Next Scheduled EDR Contact: 08/10/2020
Data Release Frequency: Quarterly

CONSENT: Superfund (CERCLA) Consent Decrees

Major legal settlements that establish responsibility and standards for cleanup at NPL (Superfund) sites. Released periodically by United States District Courts after settlement by parties to litigation matters.

Date of Government Version: 06/30/2020
Date Data Arrived at EDR: 07/15/2020
Date Made Active in Reports: 07/21/2020
Number of Days to Update: 6

Source: Department of Justice, Consent Decree Library
Telephone: Varies
Last EDR Contact: 07/06/2020
Next Scheduled EDR Contact: 10/19/2020
Data Release Frequency: Varies

BRS: Biennial Reporting System

The Biennial Reporting System is a national system administered by the EPA that collects data on the generation and management of hazardous waste. BRS captures detailed data from two groups: Large Quantity Generators (LQG) and Treatment, Storage, and Disposal Facilities.

Date of Government Version: 12/31/2015
Date Data Arrived at EDR: 02/22/2017
Date Made Active in Reports: 09/28/2017
Number of Days to Update: 218

Source: EPA/NTIS
Telephone: 800-424-9346
Last EDR Contact: 06/22/2020
Next Scheduled EDR Contact: 10/05/2020
Data Release Frequency: Biennially

INDIAN RESERV: Indian Reservations

This map layer portrays Indian administered lands of the United States that have any area equal to or greater than 640 acres.

Date of Government Version: 12/31/2014
Date Data Arrived at EDR: 07/14/2015
Date Made Active in Reports: 01/10/2017
Number of Days to Update: 546

Source: USGS
Telephone: 202-208-3710
Last EDR Contact: 07/07/2020
Next Scheduled EDR Contact: 10/19/2020
Data Release Frequency: Semi-Annually

FUSRAP: Formerly Utilized Sites Remedial Action Program

DOE established the Formerly Utilized Sites Remedial Action Program (FUSRAP) in 1974 to remediate sites where radioactive contamination remained from Manhattan Project and early U.S. Atomic Energy Commission (AEC) operations.

Date of Government Version: 08/08/2017
Date Data Arrived at EDR: 09/11/2018
Date Made Active in Reports: 09/14/2018
Number of Days to Update: 3

Source: Department of Energy
Telephone: 202-586-3559
Last EDR Contact: 04/29/2020
Next Scheduled EDR Contact: 08/17/2020
Data Release Frequency: Varies

UMTRA: Uranium Mill Tailings Sites

Uranium ore was mined by private companies for federal government use in national defense programs. When the mills shut down, large piles of the sand-like material (mill tailings) remain after uranium has been extracted from the ore. Levels of human exposure to radioactive materials from the piles are low; however, in some cases tailings were used as construction materials before the potential health hazards of the tailings were recognized.

GOVERNMENT RECORDS SEARCHED / DATA CURRENCY TRACKING

Date of Government Version: 08/30/2019
Date Data Arrived at EDR: 11/15/2019
Date Made Active in Reports: 01/28/2020
Number of Days to Update: 74

Source: Department of Energy
Telephone: 505-845-0011
Last EDR Contact: 05/18/2020
Next Scheduled EDR Contact: 08/31/2020
Data Release Frequency: Varies

LEAD SMELTER 1: Lead Smelter Sites

A listing of former lead smelter site locations.

Date of Government Version: 04/27/2020
Date Data Arrived at EDR: 05/06/2020
Date Made Active in Reports: 05/28/2020
Number of Days to Update: 22

Source: Environmental Protection Agency
Telephone: 703-603-8787
Last EDR Contact: 06/30/2020
Next Scheduled EDR Contact: 10/12/2020
Data Release Frequency: Varies

LEAD SMELTER 2: Lead Smelter Sites

A list of several hundred sites in the U.S. where secondary lead smelting was done from 1931 and 1964. These sites may pose a threat to public health through ingestion or inhalation of contaminated soil or dust

Date of Government Version: 04/05/2001
Date Data Arrived at EDR: 10/27/2010
Date Made Active in Reports: 12/02/2010
Number of Days to Update: 36

Source: American Journal of Public Health
Telephone: 703-305-6451
Last EDR Contact: 12/02/2009
Next Scheduled EDR Contact: N/A
Data Release Frequency: No Update Planned

US AIRS (AFS): Aerometric Information Retrieval System Facility Subsystem (AFS)

The database is a sub-system of Aerometric Information Retrieval System (AIRS). AFS contains compliance data on air pollution point sources regulated by the U.S. EPA and/or state and local air regulatory agencies. This information comes from source reports by various stationary sources of air pollution, such as electric power plants, steel mills, factories, and universities, and provides information about the air pollutants they produce. Action, air program, air program pollutant, and general level plant data. It is used to track emissions and compliance data from industrial plants.

Date of Government Version: 10/12/2016
Date Data Arrived at EDR: 10/26/2016
Date Made Active in Reports: 02/03/2017
Number of Days to Update: 100

Source: EPA
Telephone: 202-564-2496
Last EDR Contact: 09/26/2017
Next Scheduled EDR Contact: 01/08/2018
Data Release Frequency: Annually

US AIRS MINOR: Air Facility System Data

A listing of minor source facilities.

Date of Government Version: 10/12/2016
Date Data Arrived at EDR: 10/26/2016
Date Made Active in Reports: 02/03/2017
Number of Days to Update: 100

Source: EPA
Telephone: 202-564-2496
Last EDR Contact: 09/26/2017
Next Scheduled EDR Contact: 01/08/2018
Data Release Frequency: Annually

US MINES: Mines Master Index File

Contains all mine identification numbers issued for mines active or opened since 1971. The data also includes violation information.

Date of Government Version: 02/11/2020
Date Data Arrived at EDR: 02/25/2020
Date Made Active in Reports: 05/21/2020
Number of Days to Update: 86

Source: Department of Labor, Mine Safety and Health Administration
Telephone: 303-231-5959
Last EDR Contact: 05/21/2020
Next Scheduled EDR Contact: 09/07/2020
Data Release Frequency: Semi-Annually

MINES VIOLATIONS: MSHA Violation Assessment Data

Mines violation and assessment information. Department of Labor, Mine Safety & Health Administration.

GOVERNMENT RECORDS SEARCHED / DATA CURRENCY TRACKING

Date of Government Version: 03/31/2020
Date Data Arrived at EDR: 04/01/2020
Date Made Active in Reports: 05/21/2020
Number of Days to Update: 50

Source: DOL, Mine Safety & Health Admin
Telephone: 202-693-9424
Last EDR Contact: 05/27/2020
Next Scheduled EDR Contact: 09/14/2020
Data Release Frequency: Quarterly

US MINES 2: Ferrous and Nonferrous Metal Mines Database Listing

This map layer includes ferrous (ferrous metal mines are facilities that extract ferrous metals, such as iron ore or molybdenum) and nonferrous (Nonferrous metal mines are facilities that extract nonferrous metals, such as gold, silver, copper, zinc, and lead) metal mines in the United States.

Date of Government Version: 01/16/2018
Date Data Arrived at EDR: 02/28/2020
Date Made Active in Reports: 05/22/2020
Number of Days to Update: 84

Source: USGS
Telephone: 703-648-7709
Last EDR Contact: 05/27/2020
Next Scheduled EDR Contact: 09/07/2020
Data Release Frequency: Varies

US MINES 3: Active Mines & Mineral Plants Database Listing

Active Mines and Mineral Processing Plant operations for commodities monitored by the Minerals Information Team of the USGS.

Date of Government Version: 04/14/2011
Date Data Arrived at EDR: 06/08/2011
Date Made Active in Reports: 09/13/2011
Number of Days to Update: 97

Source: USGS
Telephone: 703-648-7709
Last EDR Contact: 05/21/2020
Next Scheduled EDR Contact: 09/07/2020
Data Release Frequency: Varies

ABANDONED MINES: Abandoned Mines

An inventory of land and water impacted by past mining (primarily coal mining) is maintained by OSMRE to provide information needed to implement the Surface Mining Control and Reclamation Act of 1977 (SMCRA). The inventory contains information on the location, type, and extent of AML impacts, as well as, information on the cost associated with the reclamation of those problems. The inventory is based upon field surveys by State, Tribal, and OSMRE program officials. It is dynamic to the extent that it is modified as new problems are identified and existing problems are reclaimed.

Date of Government Version: 03/05/2020
Date Data Arrived at EDR: 03/06/2020
Date Made Active in Reports: 05/29/2020
Number of Days to Update: 84

Source: Department of Interior
Telephone: 202-208-2609
Last EDR Contact: 06/19/2020
Next Scheduled EDR Contact: 09/21/2020
Data Release Frequency: Quarterly

FINDS: Facility Index System/Facility Registry System

Facility Index System. FINDS contains both facility information and 'pointers' to other sources that contain more detail. EDR includes the following FINDS databases in this report: PCS (Permit Compliance System), AIRS (Aerometric Information Retrieval System), DOCKET (Enforcement Docket used to manage and track information on civil judicial enforcement cases for all environmental statutes), FURS (Federal Underground Injection Control), C-DOCKET (Criminal Docket System used to track criminal enforcement actions for all environmental statutes), FFIS (Federal Facilities Information System), STATE (State Environmental Laws and Statutes), and PADS (PCB Activity Data System).

Date of Government Version: 02/03/2020
Date Data Arrived at EDR: 03/03/2020
Date Made Active in Reports: 05/28/2020
Number of Days to Update: 86

Source: EPA
Telephone: (415) 947-8000
Last EDR Contact: 06/02/2020
Next Scheduled EDR Contact: 09/14/2020
Data Release Frequency: Quarterly

UXO: Unexploded Ordnance Sites

A listing of unexploded ordnance site locations

Date of Government Version: 12/31/2017
Date Data Arrived at EDR: 01/17/2019
Date Made Active in Reports: 04/01/2019
Number of Days to Update: 74

Source: Department of Defense
Telephone: 703-704-1564
Last EDR Contact: 07/09/2020
Next Scheduled EDR Contact: 10/26/2020
Data Release Frequency: Varies

GOVERNMENT RECORDS SEARCHED / DATA CURRENCY TRACKING

DOCKET HWC: Hazardous Waste Compliance Docket Listing

A complete list of the Federal Agency Hazardous Waste Compliance Docket Facilities.

Date of Government Version: 05/31/2018	Source: Environmental Protection Agency
Date Data Arrived at EDR: 07/26/2018	Telephone: 202-564-0527
Date Made Active in Reports: 10/05/2018	Last EDR Contact: 05/18/2020
Number of Days to Update: 71	Next Scheduled EDR Contact: 09/07/2020
	Data Release Frequency: Varies

ECHO: Enforcement & Compliance History Information

ECHO provides integrated compliance and enforcement information for about 800,000 regulated facilities nationwide.

Date of Government Version: 04/04/2020	Source: Environmental Protection Agency
Date Data Arrived at EDR: 04/07/2020	Telephone: 202-564-2280
Date Made Active in Reports: 06/26/2020	Last EDR Contact: 07/02/2020
Number of Days to Update: 80	Next Scheduled EDR Contact: 10/19/2020
	Data Release Frequency: Quarterly

FUELS PROGRAM: EPA Fuels Program Registered Listing

This listing includes facilities that are registered under the Part 80 (Code of Federal Regulations) EPA Fuels Programs. All companies now are required to submit new and updated registrations.

Date of Government Version: 02/18/2020	Source: EPA
Date Data Arrived at EDR: 02/19/2020	Telephone: 800-385-6164
Date Made Active in Reports: 05/14/2020	Last EDR Contact: 05/19/2020
Number of Days to Update: 85	Next Scheduled EDR Contact: 08/31/2020
	Data Release Frequency: Quarterly

CA BOND EXP. PLAN: Bond Expenditure Plan

Department of Health Services developed a site-specific expenditure plan as the basis for an appropriation of Hazardous Substance Cleanup Bond Act funds. It is not updated.

Date of Government Version: 01/01/1989	Source: Department of Health Services
Date Data Arrived at EDR: 07/27/1994	Telephone: 916-255-2118
Date Made Active in Reports: 08/02/1994	Last EDR Contact: 05/31/1994
Number of Days to Update: 6	Next Scheduled EDR Contact: N/A
	Data Release Frequency: No Update Planned

CORTESE: "Cortese" Hazardous Waste & Substances Sites List

The sites for the list are designated by the State Water Resource Control Board (LUST), the Integrated Waste Board (SWF/LS), and the Department of Toxic Substances Control (Cal-Sites).

Date of Government Version: 03/23/2020	Source: CAL EPA/Office of Emergency Information
Date Data Arrived at EDR: 03/24/2020	Telephone: 916-323-3400
Date Made Active in Reports: 06/05/2020	Last EDR Contact: 06/22/2020
Number of Days to Update: 73	Next Scheduled EDR Contact: 10/05/2020
	Data Release Frequency: Quarterly

CUPA LIVERMORE-PLEASANTON: CUPA Facility Listing

list of facilities associated with the various CUPA programs in Livermore-Pleasanton

Date of Government Version: 05/01/2019	Source: Livermore-Pleasanton Fire Department
Date Data Arrived at EDR: 05/14/2019	Telephone: 925-454-2361
Date Made Active in Reports: 07/17/2019	Last EDR Contact: 05/15/2020
Number of Days to Update: 64	Next Scheduled EDR Contact: 08/24/2020
	Data Release Frequency: Varies

CUPA SAN FRANCISCO CO: CUPA Facility Listing

Cupa facilities

GOVERNMENT RECORDS SEARCHED / DATA CURRENCY TRACKING

Date of Government Version: 05/04/2020
Date Data Arrived at EDR: 05/06/2020
Date Made Active in Reports: 07/17/2020
Number of Days to Update: 72

Source: San Francisco County Department of Environmental Health
Telephone: 415-252-3896
Last EDR Contact: 04/23/2020
Next Scheduled EDR Contact: 08/17/2020
Data Release Frequency: Varies

DRYCLEAN AVAQMD: Antelope Valley Air Quality Management District Drycleaner Listing

A listing of dry cleaners in the Antelope Valley Air Quality Management District.

Date of Government Version: 02/27/2020
Date Data Arrived at EDR: 02/28/2020
Date Made Active in Reports: 05/07/2020
Number of Days to Update: 69

Source: Antelope Valley Air Quality Management District
Telephone: 661-723-8070
Last EDR Contact: 05/27/2020
Next Scheduled EDR Contact: 09/14/2020
Data Release Frequency: Varies

DRYCLEANERS: Cleaner Facilities

A list of drycleaner related facilities that have EPA ID numbers. These are facilities with certain SIC codes: power laundries, family and commercial; garment pressing and cleaner's agents; linen supply; coin-operated laundries and cleaning; drycleaning plants, except rugs; carpet and upholster cleaning; industrial launderers; laundry and garment services.

Date of Government Version: 12/04/2019
Date Data Arrived at EDR: 01/29/2020
Date Made Active in Reports: 04/09/2020
Number of Days to Update: 71

Source: Department of Toxic Substance Control
Telephone: 916-327-4498
Last EDR Contact: 05/27/2020
Next Scheduled EDR Contact: 09/14/2020
Data Release Frequency: Annually

DRYCLEAN SOUTH COAST: South Coast Air Quality Management District Drycleaner Listing

A listing of dry cleaners in the South Coast Air Quality Management District

Date of Government Version: 03/25/2020
Date Data Arrived at EDR: 03/26/2020
Date Made Active in Reports: 06/15/2020
Number of Days to Update: 81

Source: South Coast Air Quality Management District
Telephone: 909-396-3211
Last EDR Contact: 05/15/2020
Next Scheduled EDR Contact: 09/07/2020
Data Release Frequency: Varies

EMI: Emissions Inventory Data

Toxics and criteria pollutant emissions data collected by the ARB and local air pollution agencies.

Date of Government Version: 12/31/2017
Date Data Arrived at EDR: 06/24/2019
Date Made Active in Reports: 08/22/2019
Number of Days to Update: 59

Source: California Air Resources Board
Telephone: 916-322-2990
Last EDR Contact: 06/16/2020
Next Scheduled EDR Contact: 09/28/2020
Data Release Frequency: Varies

ENF: Enforcement Action Listing

A listing of Water Board Enforcement Actions. Formal is everything except Oral/Verbal Communication, Notice of Violation, Expedited Payment Letter, and Staff Enforcement Letter.

Date of Government Version: 04/03/2020
Date Data Arrived at EDR: 04/07/2020
Date Made Active in Reports: 04/15/2020
Number of Days to Update: 8

Source: State Water Resources Control Board
Telephone: 916-445-9379
Last EDR Contact: 07/21/2020
Next Scheduled EDR Contact: 11/02/2020
Data Release Frequency: Varies

Financial Assurance 1: Financial Assurance Information Listing

Financial Assurance information

Date of Government Version: 04/09/2020
Date Data Arrived at EDR: 04/10/2020
Date Made Active in Reports: 07/01/2020
Number of Days to Update: 82

Source: Department of Toxic Substances Control
Telephone: 916-255-3628
Last EDR Contact: 07/14/2020
Next Scheduled EDR Contact: 11/02/2020
Data Release Frequency: Varies

GOVERNMENT RECORDS SEARCHED / DATA CURRENCY TRACKING

Financial Assurance 2: Financial Assurance Information Listing

A listing of financial assurance information for solid waste facilities. Financial assurance is intended to ensure that resources are available to pay for the cost of closure, post-closure care, and corrective measures if the owner or operator of a regulated facility is unable or unwilling to pay.

Date of Government Version: 02/19/2020	Source: California Integrated Waste Management Board
Date Data Arrived at EDR: 02/20/2020	Telephone: 916-341-6066
Date Made Active in Reports: 04/24/2020	Last EDR Contact: 04/29/2020
Number of Days to Update: 64	Next Scheduled EDR Contact: 08/24/2020
	Data Release Frequency: Varies

HAZNET: Facility and Manifest Data

Facility and Manifest Data. The data is extracted from the copies of hazardous waste manifests received each year by the DTSC. The annual volume of manifests is typically 700,000 - 1,000,000 annually, representing approximately 350,000 - 500,000 shipments. Data are from the manifests submitted without correction, and therefore many contain some invalid values for data elements such as generator ID, TSD ID, waste category, and disposal method. This database begins with calendar year 1993.

Date of Government Version: 12/31/2019	Source: California Environmental Protection Agency
Date Data Arrived at EDR: 04/15/2020	Telephone: 916-255-1136
Date Made Active in Reports: 07/02/2020	Last EDR Contact: 07/06/2020
Number of Days to Update: 78	Next Scheduled EDR Contact: 10/19/2020
	Data Release Frequency: Annually

ICE: ICE

Contains data pertaining to the Permitted Facilities with Inspections / Enforcements sites tracked in Envirostor.

Date of Government Version: 02/18/2020	Source: Department of Toxic Substances Control
Date Data Arrived at EDR: 02/19/2020	Telephone: 877-786-9427
Date Made Active in Reports: 04/24/2020	Last EDR Contact: 05/18/2020
Number of Days to Update: 65	Next Scheduled EDR Contact: 08/31/2020
	Data Release Frequency: Quarterly

HIST CORTESE: Hazardous Waste & Substance Site List

The sites for the list are designated by the State Water Resource Control Board [LUST], the Integrated Waste Board [SWF/LS], and the Department of Toxic Substances Control [CALSITES]. This listing is no longer updated by the state agency.

Date of Government Version: 04/01/2001	Source: Department of Toxic Substances Control
Date Data Arrived at EDR: 01/22/2009	Telephone: 916-323-3400
Date Made Active in Reports: 04/08/2009	Last EDR Contact: 01/22/2009
Number of Days to Update: 76	Next Scheduled EDR Contact: N/A
	Data Release Frequency: No Update Planned

HWP: EnviroStor Permitted Facilities Listing

Detailed information on permitted hazardous waste facilities and corrective action ("cleanups") tracked in EnviroStor.

Date of Government Version: 02/18/2020	Source: Department of Toxic Substances Control
Date Data Arrived at EDR: 02/19/2020	Telephone: 916-323-3400
Date Made Active in Reports: 04/24/2020	Last EDR Contact: 05/18/2020
Number of Days to Update: 65	Next Scheduled EDR Contact: 08/31/2020
	Data Release Frequency: Quarterly

HWT: Registered Hazardous Waste Transporter Database

A listing of hazardous waste transporters. In California, unless specifically exempted, it is unlawful for any person to transport hazardous wastes unless the person holds a valid registration issued by DTSC. A hazardous waste transporter registration is valid for one year and is assigned a unique registration number.

Date of Government Version: 04/06/2020	Source: Department of Toxic Substances Control
Date Data Arrived at EDR: 04/08/2020	Telephone: 916-440-7145
Date Made Active in Reports: 06/26/2020	Last EDR Contact: 07/07/2020
Number of Days to Update: 79	Next Scheduled EDR Contact: 10/19/2020
	Data Release Frequency: Quarterly

GOVERNMENT RECORDS SEARCHED / DATA CURRENCY TRACKING

MINES: Mines Site Location Listing

A listing of mine site locations from the Office of Mine Reclamation.

Date of Government Version: 03/09/2020	Source: Department of Conservation
Date Data Arrived at EDR: 03/10/2020	Telephone: 916-322-1080
Date Made Active in Reports: 05/19/2020	Last EDR Contact: 06/09/2020
Number of Days to Update: 70	Next Scheduled EDR Contact: 09/21/2020
	Data Release Frequency: Quarterly

MWMP: Medical Waste Management Program Listing

The Medical Waste Management Program (MWMP) ensures the proper handling and disposal of medical waste by permitting and inspecting medical waste Offsite Treatment Facilities (PDF) and Transfer Stations (PDF) throughout the state. MWMP also oversees all Medical Waste Transporters.

Date of Government Version: 02/12/2020	Source: Department of Public Health
Date Data Arrived at EDR: 03/03/2020	Telephone: 916-558-1784
Date Made Active in Reports: 05/14/2020	Last EDR Contact: 06/02/2020
Number of Days to Update: 72	Next Scheduled EDR Contact: 09/14/2020
	Data Release Frequency: Varies

NPDES: NPDES Permits Listing

A listing of NPDES permits, including stormwater.

Date of Government Version: 02/10/2020	Source: State Water Resources Control Board
Date Data Arrived at EDR: 02/11/2020	Telephone: 916-445-9379
Date Made Active in Reports: 04/20/2020	Last EDR Contact: 05/12/2020
Number of Days to Update: 69	Next Scheduled EDR Contact: 08/24/2020
	Data Release Frequency: Quarterly

PEST LIC: Pesticide Regulation Licenses Listing

A listing of licenses and certificates issued by the Department of Pesticide Regulation. The DPR issues licenses and/or certificates to: Persons and businesses that apply or sell pesticides; Pest control dealers and brokers; Persons who advise on agricultural pesticide applications.

Date of Government Version: 03/02/2020	Source: Department of Pesticide Regulation
Date Data Arrived at EDR: 03/03/2020	Telephone: 916-445-4038
Date Made Active in Reports: 05/14/2020	Last EDR Contact: 06/02/2020
Number of Days to Update: 72	Next Scheduled EDR Contact: 09/14/2020
	Data Release Frequency: Quarterly

PROC: Certified Processors Database

A listing of certified processors.

Date of Government Version: 03/09/2020	Source: Department of Conservation
Date Data Arrived at EDR: 03/10/2020	Telephone: 916-323-3836
Date Made Active in Reports: 05/19/2020	Last EDR Contact: 06/09/2020
Number of Days to Update: 70	Next Scheduled EDR Contact: 09/21/2020
	Data Release Frequency: Quarterly

NOTIFY 65: Proposition 65 Records

Listings of all Proposition 65 incidents reported to counties by the State Water Resources Control Board and the Regional Water Quality Control Board. This database is no longer updated by the reporting agency.

Date of Government Version: 03/12/2020	Source: State Water Resources Control Board
Date Data Arrived at EDR: 03/13/2020	Telephone: 916-445-3846
Date Made Active in Reports: 05/21/2020	Last EDR Contact: 06/10/2020
Number of Days to Update: 69	Next Scheduled EDR Contact: 09/28/2020
	Data Release Frequency: No Update Planned

GOVERNMENT RECORDS SEARCHED / DATA CURRENCY TRACKING

UIC: UIC Listing

A listing of wells identified as underground injection wells, in the California Oil and Gas Wells database.

Date of Government Version: 03/09/2020	Source: Department of Conservation
Date Data Arrived at EDR: 03/10/2020	Telephone: 916-445-2408
Date Made Active in Reports: 05/19/2020	Last EDR Contact: 06/09/2020
Number of Days to Update: 70	Next Scheduled EDR Contact: 09/21/2020
	Data Release Frequency: Varies

UIC GEO: Underground Injection Control Sites (GEOTRACKER)

Underground control injection sites

Date of Government Version: 05/13/2020	Source: State Water Resource Control Board
Date Data Arrived at EDR: 05/13/2020	Telephone: 866-480-1028
Date Made Active in Reports: 05/15/2020	Last EDR Contact: 06/09/2020
Number of Days to Update: 2	Next Scheduled EDR Contact: 09/21/2020
	Data Release Frequency: Varies

WASTEWATER PITS: Oil Wastewater Pits Listing

Water officials discovered that oil producers have been dumping chemical-laden wastewater into hundreds of unlined pits that are operating without proper permits. Inspections completed by the Central Valley Regional Water Quality Control Board revealed the existence of previously unidentified waste sites. The water boards review found that more than one-third of the region's active disposal pits are operating without permission.

Date of Government Version: 11/19/2019	Source: RWQCB, Central Valley Region
Date Data Arrived at EDR: 01/07/2020	Telephone: 559-445-5577
Date Made Active in Reports: 03/09/2020	Last EDR Contact: 07/09/2020
Number of Days to Update: 62	Next Scheduled EDR Contact: 10/19/2020
	Data Release Frequency: Varies

WDS: Waste Discharge System

Sites which have been issued waste discharge requirements.

Date of Government Version: 06/19/2007	Source: State Water Resources Control Board
Date Data Arrived at EDR: 06/20/2007	Telephone: 916-341-5227
Date Made Active in Reports: 06/29/2007	Last EDR Contact: 05/07/2020
Number of Days to Update: 9	Next Scheduled EDR Contact: 08/31/2020
	Data Release Frequency: No Update Planned

WIP: Well Investigation Program Case List

Well Investigation Program case in the San Gabriel and San Fernando Valley area.

Date of Government Version: 07/03/2009	Source: Los Angeles Water Quality Control Board
Date Data Arrived at EDR: 07/21/2009	Telephone: 213-576-6726
Date Made Active in Reports: 08/03/2009	Last EDR Contact: 06/17/2020
Number of Days to Update: 13	Next Scheduled EDR Contact: 10/05/2020
	Data Release Frequency: No Update Planned

MILITARY PRIV SITES: Military Privatized Sites (GEOTRACKER)

Military privatized sites

Date of Government Version: 05/13/2020	Source: State Water Resources Control Board
Date Data Arrived at EDR: 05/13/2020	Telephone: 866-480-1028
Date Made Active in Reports: 05/15/2020	Last EDR Contact: 06/09/2020
Number of Days to Update: 2	Next Scheduled EDR Contact: 09/21/2020
	Data Release Frequency: Varies

PROJECT: Project Sites (GEOTRACKER)

Projects sites

GOVERNMENT RECORDS SEARCHED / DATA CURRENCY TRACKING

Date of Government Version: 05/13/2020
Date Data Arrived at EDR: 05/13/2020
Date Made Active in Reports: 05/15/2020
Number of Days to Update: 2

Source: State Water Resources Control Board
Telephone: 866-480-1028
Last EDR Contact: 06/09/2020
Next Scheduled EDR Contact: 09/21/2020
Data Release Frequency: Varies

WDR: Waste Discharge Requirements Listing

In general, the Waste Discharge Requirements (WDRs) Program (sometimes also referred to as the "Non Chapter 15 (Non 15) Program") regulates point discharges that are exempt pursuant to Subsection 20090 of Title 27 and not subject to the Federal Water Pollution Control Act. Exemptions from Title 27 may be granted for nine categories of discharges (e.g., sewage, wastewater, etc.) that meet, and continue to meet, the preconditions listed for each specific exemption. The scope of the WDRs Program also includes the discharge of wastes classified as inert, pursuant to section 20230 of Title 27.

Date of Government Version: 03/09/2020
Date Data Arrived at EDR: 03/10/2020
Date Made Active in Reports: 05/19/2020
Number of Days to Update: 70

Source: State Water Resources Control Board
Telephone: 916-341-5810
Last EDR Contact: 06/09/2020
Next Scheduled EDR Contact: 09/21/2020
Data Release Frequency: Quarterly

CIWQS: California Integrated Water Quality System

The California Integrated Water Quality System (CIWQS) is a computer system used by the State and Regional Water Quality Control Boards to track information about places of environmental interest, manage permits and other orders, track inspections, and manage violations and enforcement activities.

Date of Government Version: 03/02/2020
Date Data Arrived at EDR: 03/03/2020
Date Made Active in Reports: 05/13/2020
Number of Days to Update: 71

Source: State Water Resources Control Board
Telephone: 866-794-4977
Last EDR Contact: 06/02/2020
Next Scheduled EDR Contact: 09/14/2020
Data Release Frequency: Varies

CERS: CalEPA Regulated Site Portal Data

The CalEPA Regulated Site Portal database combines data about environmentally regulated sites and facilities in California into a single database. It combines data from a variety of state and federal databases, and provides an overview of regulated activities across the spectrum of environmental programs for any given location in California. These activities include hazardous materials and waste, state and federal cleanups, impacted ground and surface waters, and toxic materials

Date of Government Version: 04/20/2020
Date Data Arrived at EDR: 04/21/2020
Date Made Active in Reports: 07/13/2020
Number of Days to Update: 83

Source: California Environmental Protection Agency
Telephone: 916-323-2514
Last EDR Contact: 07/21/2020
Next Scheduled EDR Contact: 11/02/2020
Data Release Frequency: Varies

NON-CASE INFO: Non-Case Information Sites (GEOTRACKER)

Non-Case Information sites

Date of Government Version: 05/13/2020
Date Data Arrived at EDR: 05/13/2020
Date Made Active in Reports: 05/15/2020
Number of Days to Update: 2

Source: State Water Resources Control Board
Telephone: 866-480-1028
Last EDR Contact: 06/09/2020
Next Scheduled EDR Contact: 09/21/2020
Data Release Frequency: Varies

OTHER OIL GAS: Other Oil & Gas Projects Sites (GEOTRACKER)

Other Oil & Gas Projects sites

Date of Government Version: 05/13/2020
Date Data Arrived at EDR: 05/13/2020
Date Made Active in Reports: 05/15/2020
Number of Days to Update: 2

Source: State Water Resources Control Board
Telephone: 866-480-1028
Last EDR Contact: 06/09/2020
Next Scheduled EDR Contact: 09/21/2020
Data Release Frequency: Varies

GOVERNMENT RECORDS SEARCHED / DATA CURRENCY TRACKING

PROD WATER PONDS: Produced Water Ponds Sites (GEOTRACKER)

Produced water ponds sites

Date of Government Version: 05/13/2020
Date Data Arrived at EDR: 05/13/2020
Date Made Active in Reports: 05/15/2020
Number of Days to Update: 2

Source: State Water Resources Control Board
Telephone: 866-480-1028
Last EDR Contact: 06/09/2020
Next Scheduled EDR Contact: 09/21/2020
Data Release Frequency: Varies

SAMPLING POINT: Sampling Point ? Public Sites (GEOTRACKER)

Sampling point - public sites

Date of Government Version: 05/13/2020
Date Data Arrived at EDR: 05/13/2020
Date Made Active in Reports: 05/15/2020
Number of Days to Update: 2

Source: State Water Resources Control Board
Telephone: 866-480-1028
Last EDR Contact: 06/09/2020
Next Scheduled EDR Contact: 09/21/2020
Data Release Frequency: Varies

WELL STIM PROJ: Well Stimulation Project (GEOTRACKER)

Includes areas of groundwater monitoring plans, a depiction of the monitoring network, and the facilities, boundaries, and subsurface characteristics of the oilfield and the features (oil and gas wells, produced water ponds, UIC wells, water supply wells, etc?) being monitored

Date of Government Version: 05/13/2020
Date Data Arrived at EDR: 05/13/2020
Date Made Active in Reports: 05/15/2020
Number of Days to Update: 2

Source: State Water Resources Control Board
Telephone: 866-480-1028
Last EDR Contact: 06/09/2020
Next Scheduled EDR Contact: 09/21/2020
Data Release Frequency: Varies

HWTS: Hazardous Waste Tracking System

DTSC maintains the Hazardous Waste Tracking System that stores ID number information since the early 1980s and manifest data since 1993. The system collects both manifest copies from the generator and destination facility.

Date of Government Version: 04/08/2020
Date Data Arrived at EDR: 04/09/2020
Date Made Active in Reports: 07/01/2020
Number of Days to Update: 83

Source: Department of Toxic Substances Control
Telephone: 916-324-2444
Last EDR Contact: 06/29/2020
Next Scheduled EDR Contact: 10/19/2020
Data Release Frequency: Varies

PCS: Permit Compliance System

PCS is a computerized management information system that contains data on National Pollutant Discharge Elimination System (NPDES) permit holding facilities. PCS tracks the permit, compliance, and enforcement status of NPDES facilities.

Date of Government Version: 07/14/2011
Date Data Arrived at EDR: 08/05/2011
Date Made Active in Reports: 09/29/2011
Number of Days to Update: 55

Source: EPA, Office of Water
Telephone: 202-564-2496
Last EDR Contact: 06/08/2020
Next Scheduled EDR Contact: 09/21/2020
Data Release Frequency: Semi-Annually

PCS INACTIVE: Listing of Inactive PCS Permits

An inactive permit is a facility that has shut down or is no longer discharging.

Date of Government Version: 11/05/2014
Date Data Arrived at EDR: 01/06/2015
Date Made Active in Reports: 05/06/2015
Number of Days to Update: 120

Source: EPA
Telephone: 202-564-2496
Last EDR Contact: 07/09/2020
Next Scheduled EDR Contact: 10/19/2020
Data Release Frequency: Semi-Annually

GOVERNMENT RECORDS SEARCHED / DATA CURRENCY TRACKING

PCS ENF: Enforcement data

No description is available for this data

Date of Government Version: 12/31/2014
Date Data Arrived at EDR: 02/05/2015
Date Made Active in Reports: 03/06/2015
Number of Days to Update: 29

Source: EPA
Telephone: 202-564-2497
Last EDR Contact: 07/01/2020
Next Scheduled EDR Contact: 10/19/2020
Data Release Frequency: Varies

MINES MRDS: Mineral Resources Data System Mineral Resources Data System

Date of Government Version: 04/06/2018
Date Data Arrived at EDR: 10/21/2019
Date Made Active in Reports: 10/24/2019
Number of Days to Update: 3

Source: USGS
Telephone: 703-648-6533
Last EDR Contact: 05/21/2020
Next Scheduled EDR Contact: 09/07/2020
Data Release Frequency: Varies

EDR HIGH RISK HISTORICAL RECORDS

EDR Exclusive Records

EDR MGP: EDR Proprietary Manufactured Gas Plants

The EDR Proprietary Manufactured Gas Plant Database includes records of coal gas plants (manufactured gas plants) compiled by EDR's researchers. Manufactured gas sites were used in the United States from the 1800's to 1950's to produce a gas that could be distributed and used as fuel. These plants used whale oil, rosin, coal, or a mixture of coal, oil, and water that also produced a significant amount of waste. Many of the byproducts of the gas production, such as coal tar (oily waste containing volatile and non-volatile chemicals), sludges, oils and other compounds are potentially hazardous to human health and the environment. The byproduct from this process was frequently disposed of directly at the plant site and can remain or spread slowly, serving as a continuous source of soil and groundwater contamination.

Date of Government Version: N/A
Date Data Arrived at EDR: N/A
Date Made Active in Reports: N/A
Number of Days to Update: N/A

Source: EDR, Inc.
Telephone: N/A
Last EDR Contact: N/A
Next Scheduled EDR Contact: N/A
Data Release Frequency: No Update Planned

EDR Hist Auto: EDR Exclusive Historical Auto Stations

EDR has searched selected national collections of business directories and has collected listings of potential gas station/filling station/service station sites that were available to EDR researchers. EDR's review was limited to those categories of sources that might, in EDR's opinion, include gas station/filling station/service station establishments. The categories reviewed included, but were not limited to gas, gas station, gasoline station, filling station, auto, automobile repair, auto service station, service station, etc. This database falls within a category of information EDR classifies as "High Risk Historical Records", or HRHR. EDR's HRHR effort presents unique and sometimes proprietary data about past sites and operations that typically create environmental concerns, but may not show up in current government records searches.

Date of Government Version: N/A
Date Data Arrived at EDR: N/A
Date Made Active in Reports: N/A
Number of Days to Update: N/A

Source: EDR, Inc.
Telephone: N/A
Last EDR Contact: N/A
Next Scheduled EDR Contact: N/A
Data Release Frequency: Varies

EDR Hist Cleaner: EDR Exclusive Historical Cleaners

EDR has searched selected national collections of business directories and has collected listings of potential dry cleaner sites that were available to EDR researchers. EDR's review was limited to those categories of sources that might, in EDR's opinion, include dry cleaning establishments. The categories reviewed included, but were not limited to dry cleaners, cleaners, laundry, laundromat, cleaning/laundry, wash & dry etc. This database falls within a category of information EDR classifies as "High Risk Historical Records", or HRHR. EDR's HRHR effort presents unique and sometimes proprietary data about past sites and operations that typically create environmental concerns, but may not show up in current government records searches.

GOVERNMENT RECORDS SEARCHED / DATA CURRENCY TRACKING

Date of Government Version: N/A
Date Data Arrived at EDR: N/A
Date Made Active in Reports: N/A
Number of Days to Update: N/A

Source: EDR, Inc.
Telephone: N/A
Last EDR Contact: N/A
Next Scheduled EDR Contact: N/A
Data Release Frequency: Varies

EDR RECOVERED GOVERNMENT ARCHIVES

Exclusive Recovered Govt. Archives

RGA LF: Recovered Government Archive Solid Waste Facilities List

The EDR Recovered Government Archive Landfill database provides a list of landfills derived from historical databases and includes many records that no longer appear in current government lists. Compiled from Records formerly available from the Department of Resources Recycling and Recovery in California.

Date of Government Version: N/A
Date Data Arrived at EDR: 07/01/2013
Date Made Active in Reports: 01/13/2014
Number of Days to Update: 196

Source: Department of Resources Recycling and Recovery
Telephone: N/A
Last EDR Contact: 06/01/2012
Next Scheduled EDR Contact: N/A
Data Release Frequency: Varies

RGA LUST: Recovered Government Archive Leaking Underground Storage Tank

The EDR Recovered Government Archive Leaking Underground Storage Tank database provides a list of LUST incidents derived from historical databases and includes many records that no longer appear in current government lists. Compiled from Records formerly available from the State Water Resources Control Board in California.

Date of Government Version: N/A
Date Data Arrived at EDR: 07/01/2013
Date Made Active in Reports: 12/30/2013
Number of Days to Update: 182

Source: State Water Resources Control Board
Telephone: N/A
Last EDR Contact: 06/01/2012
Next Scheduled EDR Contact: N/A
Data Release Frequency: Varies

COUNTY RECORDS

ALAMEDA COUNTY:

CS ALAMEDA: Contaminated Sites

A listing of contaminated sites overseen by the Toxic Release Program (oil and groundwater contamination from chemical releases and spills) and the Leaking Underground Storage Tank Program (soil and ground water contamination from leaking petroleum USTs).

Date of Government Version: 01/09/2019
Date Data Arrived at EDR: 01/11/2019
Date Made Active in Reports: 03/05/2019
Number of Days to Update: 53

Source: Alameda County Environmental Health Services
Telephone: 510-567-6700
Last EDR Contact: 06/30/2020
Next Scheduled EDR Contact: 10/19/2020
Data Release Frequency: Semi-Annually

UST ALAMEDA: Underground Tanks

Underground storage tank sites located in Alameda county.

Date of Government Version: 06/30/2020
Date Data Arrived at EDR: 07/01/2020
Date Made Active in Reports: 07/17/2020
Number of Days to Update: 16

Source: Alameda County Environmental Health Services
Telephone: 510-567-6700
Last EDR Contact: 06/30/2020
Next Scheduled EDR Contact: 10/19/2020
Data Release Frequency: Semi-Annually

AMADOR COUNTY:

GOVERNMENT RECORDS SEARCHED / DATA CURRENCY TRACKING

CUPA AMADOR: CUPA Facility List Cupa Facility List

Date of Government Version: 05/18/2020
Date Data Arrived at EDR: 05/19/2020
Date Made Active in Reports: 06/01/2020
Number of Days to Update: 13

Source: Amador County Environmental Health
Telephone: 209-223-6439
Last EDR Contact: 05/18/2020
Next Scheduled EDR Contact: 08/17/2020
Data Release Frequency: Varies

BUTTE COUNTY:

CUPA BUTTE: CUPA Facility Listing Cupa facility list.

Date of Government Version: 04/21/2017
Date Data Arrived at EDR: 04/25/2017
Date Made Active in Reports: 08/09/2017
Number of Days to Update: 106

Source: Public Health Department
Telephone: 530-538-7149
Last EDR Contact: 06/30/2020
Next Scheduled EDR Contact: 10/19/2020
Data Release Frequency: No Update Planned

CALVERAS COUNTY:

CUPA CALVERAS: CUPA Facility Listing Cupa Facility Listing

Date of Government Version: 03/27/2020
Date Data Arrived at EDR: 03/31/2020
Date Made Active in Reports: 06/15/2020
Number of Days to Update: 76

Source: Calveras County Environmental Health
Telephone: 209-754-6399
Last EDR Contact: 06/17/2020
Next Scheduled EDR Contact: 10/05/2020
Data Release Frequency: Quarterly

COLUSA COUNTY:

CUPA COLUSA: CUPA Facility List Cupa facility list.

Date of Government Version: 04/06/2020
Date Data Arrived at EDR: 04/23/2020
Date Made Active in Reports: 07/10/2020
Number of Days to Update: 78

Source: Health & Human Services
Telephone: 530-458-0396
Last EDR Contact: 04/06/2020
Next Scheduled EDR Contact: 08/17/2020
Data Release Frequency: Semi-Annually

CONTRA COSTA COUNTY:

SL CONTRA COSTA: Site List

List includes sites from the underground tank, hazardous waste generator and business plan/2185 programs.

Date of Government Version: 04/01/2020
Date Data Arrived at EDR: 04/20/2020
Date Made Active in Reports: 07/06/2020
Number of Days to Update: 77

Source: Contra Costa Health Services Department
Telephone: 925-646-2286
Last EDR Contact: 07/21/2020
Next Scheduled EDR Contact: 11/09/2020
Data Release Frequency: Semi-Annually

DEL NORTE COUNTY:

GOVERNMENT RECORDS SEARCHED / DATA CURRENCY TRACKING

CUPA DEL NORTE: CUPA Facility List Cupa Facility list

Date of Government Version: 04/16/2020
Date Data Arrived at EDR: 04/20/2020
Date Made Active in Reports: 07/08/2020
Number of Days to Update: 79

Source: Del Norte County Environmental Health Division
Telephone: 707-465-0426
Last EDR Contact: 07/21/2020
Next Scheduled EDR Contact: 11/09/2020
Data Release Frequency: Varies

EL DORADO COUNTY:

CUPA EL DORADO: CUPA Facility List CUPA facility list.

Date of Government Version: 05/07/2020
Date Data Arrived at EDR: 05/07/2020
Date Made Active in Reports: 07/23/2020
Number of Days to Update: 77

Source: El Dorado County Environmental Management Department
Telephone: 530-621-6623
Last EDR Contact: 07/21/2020
Next Scheduled EDR Contact: 11/09/2020
Data Release Frequency: Varies

FRESNO COUNTY:

CUPA FRESNO: CUPA Resources List

Certified Unified Program Agency. CUPA's are responsible for implementing a unified hazardous materials and hazardous waste management regulatory program. The agency provides oversight of businesses that deal with hazardous materials, operate underground storage tanks or aboveground storage tanks.

Date of Government Version: 01/10/2020
Date Data Arrived at EDR: 03/31/2020
Date Made Active in Reports: 06/15/2020
Number of Days to Update: 76

Source: Dept. of Community Health
Telephone: 559-445-3271
Last EDR Contact: 06/30/2020
Next Scheduled EDR Contact: 10/12/2020
Data Release Frequency: Semi-Annually

GLENN COUNTY:

CUPA GLENN: CUPA Facility List Cupa facility list

Date of Government Version: 01/22/2018
Date Data Arrived at EDR: 01/24/2018
Date Made Active in Reports: 03/14/2018
Number of Days to Update: 49

Source: Glenn County Air Pollution Control District
Telephone: 830-934-6500
Last EDR Contact: 07/14/2020
Next Scheduled EDR Contact: 11/02/2020
Data Release Frequency: No Update Planned

HUMBOLDT COUNTY:

CUPA HUMBOLDT: CUPA Facility List CUPA facility list.

Date of Government Version: 05/19/2020
Date Data Arrived at EDR: 05/20/2020
Date Made Active in Reports: 06/15/2020
Number of Days to Update: 26

Source: Humboldt County Environmental Health
Telephone: N/A
Last EDR Contact: 05/14/2020
Next Scheduled EDR Contact: 08/31/2020
Data Release Frequency: Semi-Annually

IMPERIAL COUNTY:

GOVERNMENT RECORDS SEARCHED / DATA CURRENCY TRACKING

CUPA IMPERIAL: CUPA Facility List Cupa facility list.

Date of Government Version: 04/09/2020
Date Data Arrived at EDR: 04/10/2020
Date Made Active in Reports: 07/01/2020
Number of Days to Update: 82

Source: San Diego Border Field Office
Telephone: 760-339-2777
Last EDR Contact: 07/14/2020
Next Scheduled EDR Contact: 11/02/2020
Data Release Frequency: Varies

INYO COUNTY:

CUPA INYO: CUPA Facility List Cupa facility list.

Date of Government Version: 04/02/2018
Date Data Arrived at EDR: 04/03/2018
Date Made Active in Reports: 06/14/2018
Number of Days to Update: 72

Source: Inyo County Environmental Health Services
Telephone: 760-878-0238
Last EDR Contact: 05/07/2020
Next Scheduled EDR Contact: 08/31/2020
Data Release Frequency: Varies

KERN COUNTY:

UST KERN: Underground Storage Tank Sites & Tank Listing Kern County Sites and Tanks Listing.

Date of Government Version: 04/29/2020
Date Data Arrived at EDR: 05/05/2020
Date Made Active in Reports: 07/17/2020
Number of Days to Update: 73

Source: Kern County Environment Health Services Department
Telephone: 661-862-8700
Last EDR Contact: 04/23/2020
Next Scheduled EDR Contact: 08/17/2020
Data Release Frequency: Quarterly

KINGS COUNTY:

CUPA KINGS: CUPA Facility List

A listing of sites included in the county's Certified Unified Program Agency database. California's Secretary for Environmental Protection established the unified hazardous materials and hazardous waste regulatory program as required by chapter 6.11 of the California Health and Safety Code. The Unified Program consolidates the administration, permits, inspections, and enforcement activities.

Date of Government Version: 02/13/2020
Date Data Arrived at EDR: 02/14/2020
Date Made Active in Reports: 04/24/2020
Number of Days to Update: 70

Source: Kings County Department of Public Health
Telephone: 559-584-1411
Last EDR Contact: 05/07/2020
Next Scheduled EDR Contact: 08/31/2020
Data Release Frequency: Varies

LAKE COUNTY:

CUPA LAKE: CUPA Facility List Cupa facility list

Date of Government Version: 04/20/2020
Date Data Arrived at EDR: 04/28/2020
Date Made Active in Reports: 07/14/2020
Number of Days to Update: 77

Source: Lake County Environmental Health
Telephone: 707-263-1164
Last EDR Contact: 07/08/2020
Next Scheduled EDR Contact: 10/26/2020
Data Release Frequency: Varies

LASSEN COUNTY:

GOVERNMENT RECORDS SEARCHED / DATA CURRENCY TRACKING

CUPA LASSEN: CUPA Facility List Cupa facility list

Date of Government Version: 01/30/2020
Date Data Arrived at EDR: 01/31/2020
Date Made Active in Reports: 04/09/2020
Number of Days to Update: 69

Source: Lassen County Environmental Health
Telephone: 530-251-8528
Last EDR Contact: 07/14/2020
Next Scheduled EDR Contact: 11/02/2020
Data Release Frequency: Varies

LOS ANGELES COUNTY:

AOCONCERN: Key Areas of Concerns in Los Angeles County

San Gabriel Valley areas where VOC contamination is at or above the MCL as designated by region 9 EPA office. Date of Government Version: 3/30/2009 Exide Site area is a cleanup plan of lead-impacted soil surrounding the former Exide Facility as designated by the DTSC. Date of Government Version: 7/17/2017

Date of Government Version: 03/30/2009
Date Data Arrived at EDR: 03/31/2009
Date Made Active in Reports: 10/23/2009
Number of Days to Update: 206

Source: N/A
Telephone: N/A
Last EDR Contact: 06/10/2020
Next Scheduled EDR Contact: 09/28/2020
Data Release Frequency: No Update Planned

HMS LOS ANGELES: HMS: Street Number List Industrial Waste and Underground Storage Tank Sites.

Date of Government Version: 03/26/2020
Date Data Arrived at EDR: 03/26/2020
Date Made Active in Reports: 06/15/2020
Number of Days to Update: 81

Source: Department of Public Works
Telephone: 626-458-3517
Last EDR Contact: 06/30/2020
Next Scheduled EDR Contact: 10/19/2020
Data Release Frequency: Semi-Annually

LF LOS ANGELES: List of Solid Waste Facilities Solid Waste Facilities in Los Angeles County.

Date of Government Version: 04/13/2020
Date Data Arrived at EDR: 04/14/2020
Date Made Active in Reports: 07/01/2020
Number of Days to Update: 78

Source: La County Department of Public Works
Telephone: 818-458-5185
Last EDR Contact: 07/13/2020
Next Scheduled EDR Contact: 10/26/2020
Data Release Frequency: Varies

LF LOS ANGELES CITY: City of Los Angeles Landfills Landfills owned and maintained by the City of Los Angeles.

Date of Government Version: 01/01/2019
Date Data Arrived at EDR: 01/15/2019
Date Made Active in Reports: 03/07/2019
Number of Days to Update: 51

Source: Engineering & Construction Division
Telephone: 213-473-7869
Last EDR Contact: 07/08/2020
Next Scheduled EDR Contact: 10/26/2020
Data Release Frequency: Varies

LOS ANGELES AST: Active & Inactive AST Inventory

A listing of active & inactive above ground petroleum storage tank site locations, located in the City of Los Angeles.

Date of Government Version: 06/01/2019
Date Data Arrived at EDR: 06/25/2019
Date Made Active in Reports: 08/22/2019
Number of Days to Update: 58

Source: Los Angeles Fire Department
Telephone: 213-978-3800
Last EDR Contact: 06/25/2020
Next Scheduled EDR Contact: 10/05/2020
Data Release Frequency: Varies

GOVERNMENT RECORDS SEARCHED / DATA CURRENCY TRACKING

LOS ANGELES CO LF METHANE: Methane Producing Landfills

This data was created on April 30, 2012 to represent known disposal sites in Los Angeles County that may produce and emanate methane gas. The shapefile contains disposal sites within Los Angeles County that once accepted degradable refuse material. Information used to create this data was extracted from a landfill survey performed by County Engineers (Major Waste System Map, 1973) as well as historical records from CalRecycle, Regional Water Quality Control Board, and Los Angeles County Department of Public Health

Date of Government Version: 04/30/2012
Date Data Arrived at EDR: 04/17/2019
Date Made Active in Reports: 05/29/2019
Number of Days to Update: 42

Source: Los Angeles County Department of Public Works
Telephone: 626-458-6973
Last EDR Contact: 07/13/2020
Next Scheduled EDR Contact: 10/26/2020
Data Release Frequency: No Update Planned

LOS ANGELES HM: Active & Inactive Hazardous Materials Inventory

A listing of active & inactive hazardous materials facility locations, located in the City of Los Angeles.

Date of Government Version: 06/01/2019
Date Data Arrived at EDR: 06/25/2019
Date Made Active in Reports: 08/22/2019
Number of Days to Update: 58

Source: Los Angeles Fire Department
Telephone: 213-978-3800
Last EDR Contact: 06/25/2020
Next Scheduled EDR Contact: 10/05/2020
Data Release Frequency: Varies

LOS ANGELES UST: Active & Inactive UST Inventory

A listing of active & inactive underground storage tank site locations and underground storage tank historical sites, located in the City of Los Angeles.

Date of Government Version: 06/01/2019
Date Data Arrived at EDR: 06/25/2019
Date Made Active in Reports: 08/22/2019
Number of Days to Update: 58

Source: Los Angeles Fire Department
Telephone: 213-978-3800
Last EDR Contact: 06/25/2020
Next Scheduled EDR Contact: 10/05/2020
Data Release Frequency: Varies

SITE MIT LOS ANGELES: Site Mitigation List

Industrial sites that have had some sort of spill or complaint.

Date of Government Version: 03/25/2020
Date Data Arrived at EDR: 04/14/2020
Date Made Active in Reports: 07/01/2020
Number of Days to Update: 78

Source: Community Health Services
Telephone: 323-890-7806
Last EDR Contact: 07/17/2020
Next Scheduled EDR Contact: 10/26/2020
Data Release Frequency: Annually

UST EL SEGUNDO: City of El Segundo Underground Storage Tank

Underground storage tank sites located in El Segundo city.

Date of Government Version: 01/21/2017
Date Data Arrived at EDR: 04/19/2017
Date Made Active in Reports: 05/10/2017
Number of Days to Update: 21

Source: City of El Segundo Fire Department
Telephone: 310-524-2236
Last EDR Contact: 07/08/2020
Next Scheduled EDR Contact: 10/26/2020
Data Release Frequency: No Update Planned

UST LONG BEACH: City of Long Beach Underground Storage Tank

Underground storage tank sites located in the city of Long Beach.

Date of Government Version: 04/22/2019
Date Data Arrived at EDR: 04/23/2019
Date Made Active in Reports: 06/27/2019
Number of Days to Update: 65

Source: City of Long Beach Fire Department
Telephone: 562-570-2563
Last EDR Contact: 07/14/2020
Next Scheduled EDR Contact: 11/02/2020
Data Release Frequency: Varies

GOVERNMENT RECORDS SEARCHED / DATA CURRENCY TRACKING

UST TORRANCE: City of Torrance Underground Storage Tank
Underground storage tank sites located in the city of Torrance.

Date of Government Version: 06/27/2019
Date Data Arrived at EDR: 07/30/2019
Date Made Active in Reports: 10/02/2019
Number of Days to Update: 64

Source: City of Torrance Fire Department
Telephone: 310-618-2973
Last EDR Contact: 07/14/2020
Next Scheduled EDR Contact: 11/02/2020
Data Release Frequency: Semi-Annually

MADERA COUNTY:

CUPA MADERA: CUPA Facility List

A listing of sites included in the county's Certified Unified Program Agency database. California's Secretary for Environmental Protection established the unified hazardous materials and hazardous waste regulatory program as required by chapter 6.11 of the California Health and Safety Code. The Unified Program consolidates the administration, permits, inspections, and enforcement activities.

Date of Government Version: 02/24/2020
Date Data Arrived at EDR: 02/25/2020
Date Made Active in Reports: 05/07/2020
Number of Days to Update: 72

Source: Madera County Environmental Health
Telephone: 559-675-7823
Last EDR Contact: 05/07/2020
Next Scheduled EDR Contact: 08/31/2020
Data Release Frequency: Varies

MARIN COUNTY:

UST MARIN: Underground Storage Tank Sites
Currently permitted USTs in Marin County.

Date of Government Version: 09/26/2018
Date Data Arrived at EDR: 10/04/2018
Date Made Active in Reports: 11/02/2018
Number of Days to Update: 29

Source: Public Works Department Waste Management
Telephone: 415-473-6647
Last EDR Contact: 06/24/2020
Next Scheduled EDR Contact: 10/12/2020
Data Release Frequency: Semi-Annually

MERCED COUNTY:

CUPA MERCED: CUPA Facility List
CUPA facility list.

Date of Government Version: 11/18/2019
Date Data Arrived at EDR: 11/20/2019
Date Made Active in Reports: 01/03/2020
Number of Days to Update: 44

Source: Merced County Environmental Health
Telephone: 209-381-1094
Last EDR Contact: 05/06/2020
Next Scheduled EDR Contact: 08/17/2020
Data Release Frequency: Varies

MONO COUNTY:

CUPA MONO: CUPA Facility List
CUPA Facility List

Date of Government Version: 02/21/2020
Date Data Arrived at EDR: 03/05/2020
Date Made Active in Reports: 05/13/2020
Number of Days to Update: 69

Source: Mono County Health Department
Telephone: 760-932-5580
Last EDR Contact: 05/15/2020
Next Scheduled EDR Contact: 09/07/2020
Data Release Frequency: Varies

MONTEREY COUNTY:

GOVERNMENT RECORDS SEARCHED / DATA CURRENCY TRACKING

CUPA MONTEREY: CUPA Facility Listing

CUPA Program listing from the Environmental Health Division.

Date of Government Version: 11/06/2019
Date Data Arrived at EDR: 11/07/2019
Date Made Active in Reports: 01/08/2020
Number of Days to Update: 62

Source: Monterey County Health Department
Telephone: 831-796-1297
Last EDR Contact: 07/08/2020
Next Scheduled EDR Contact: 10/12/2020
Data Release Frequency: Varies

NAPA COUNTY:

LUST NAPA: Sites With Reported Contamination

A listing of leaking underground storage tank sites located in Napa county.

Date of Government Version: 01/09/2017
Date Data Arrived at EDR: 01/11/2017
Date Made Active in Reports: 03/02/2017
Number of Days to Update: 50

Source: Napa County Department of Environmental Management
Telephone: 707-253-4269
Last EDR Contact: 05/15/2020
Next Scheduled EDR Contact: 09/07/2020
Data Release Frequency: No Update Planned

UST NAPA: Closed and Operating Underground Storage Tank Sites

Underground storage tank sites located in Napa county.

Date of Government Version: 09/05/2019
Date Data Arrived at EDR: 09/09/2019
Date Made Active in Reports: 10/31/2019
Number of Days to Update: 52

Source: Napa County Department of Environmental Management
Telephone: 707-253-4269
Last EDR Contact: 05/15/2020
Next Scheduled EDR Contact: 09/07/2020
Data Release Frequency: No Update Planned

NEVADA COUNTY:

CUPA NEVADA: CUPA Facility List

CUPA facility list.

Date of Government Version: 05/06/2020
Date Data Arrived at EDR: 05/07/2020
Date Made Active in Reports: 07/24/2020
Number of Days to Update: 78

Source: Community Development Agency
Telephone: 530-265-1467
Last EDR Contact: 07/21/2020
Next Scheduled EDR Contact: 11/09/2020
Data Release Frequency: Varies

ORANGE COUNTY:

IND_SITE ORANGE: List of Industrial Site Cleanups

Petroleum and non-petroleum spills.

Date of Government Version: 05/01/2020
Date Data Arrived at EDR: 05/08/2020
Date Made Active in Reports: 07/24/2020
Number of Days to Update: 77

Source: Health Care Agency
Telephone: 714-834-3446
Last EDR Contact: 05/04/2020
Next Scheduled EDR Contact: 08/17/2020
Data Release Frequency: Annually

LUST ORANGE: List of Underground Storage Tank Cleanups

Orange County Underground Storage Tank Cleanups (LUST).

Date of Government Version: 05/01/2020
Date Data Arrived at EDR: 05/08/2020
Date Made Active in Reports: 07/24/2020
Number of Days to Update: 77

Source: Health Care Agency
Telephone: 714-834-3446
Last EDR Contact: 05/04/2020
Next Scheduled EDR Contact: 08/17/2020
Data Release Frequency: Quarterly

GOVERNMENT RECORDS SEARCHED / DATA CURRENCY TRACKING

UST ORANGE: List of Underground Storage Tank Facilities

Orange County Underground Storage Tank Facilities (UST).

Date of Government Version: 05/01/2020
Date Data Arrived at EDR: 05/05/2020
Date Made Active in Reports: 07/17/2020
Number of Days to Update: 73

Source: Health Care Agency
Telephone: 714-834-3446
Last EDR Contact: 05/05/2020
Next Scheduled EDR Contact: 08/17/2020
Data Release Frequency: Quarterly

PLACER COUNTY:

MS PLACER: Master List of Facilities

List includes aboveground tanks, underground tanks and cleanup sites.

Date of Government Version: 03/02/2020
Date Data Arrived at EDR: 03/03/2020
Date Made Active in Reports: 05/13/2020
Number of Days to Update: 71

Source: Placer County Health and Human Services
Telephone: 530-745-2363
Last EDR Contact: 05/27/2020
Next Scheduled EDR Contact: 09/14/2020
Data Release Frequency: Semi-Annually

PLUMAS COUNTY:

CUPA PLUMAS: CUPA Facility List

Plumas County CUPA Program facilities.

Date of Government Version: 03/31/2019
Date Data Arrived at EDR: 04/23/2019
Date Made Active in Reports: 06/26/2019
Number of Days to Update: 64

Source: Plumas County Environmental Health
Telephone: 530-283-6355
Last EDR Contact: 07/14/2020
Next Scheduled EDR Contact: 11/02/2020
Data Release Frequency: Varies

RIVERSIDE COUNTY:

LUST RIVERSIDE: Listing of Underground Tank Cleanup Sites

Riverside County Underground Storage Tank Cleanup Sites (LUST).

Date of Government Version: 03/10/2020
Date Data Arrived at EDR: 03/11/2020
Date Made Active in Reports: 05/20/2020
Number of Days to Update: 70

Source: Department of Environmental Health
Telephone: 951-358-5055
Last EDR Contact: 02/10/2020
Next Scheduled EDR Contact: 09/28/2020
Data Release Frequency: Quarterly

UST RIVERSIDE: Underground Storage Tank Tank List

Underground storage tank sites located in Riverside county.

Date of Government Version: 03/10/2020
Date Data Arrived at EDR: 03/11/2020
Date Made Active in Reports: 05/20/2020
Number of Days to Update: 70

Source: Department of Environmental Health
Telephone: 951-358-5055
Last EDR Contact: 06/10/2020
Next Scheduled EDR Contact: 09/28/2020
Data Release Frequency: Quarterly

SACRAMENTO COUNTY:

CS SACRAMENTO: Toxic Site Clean-Up List

List of sites where unauthorized releases of potentially hazardous materials have occurred.

GOVERNMENT RECORDS SEARCHED / DATA CURRENCY TRACKING

Date of Government Version: 02/18/2020
Date Data Arrived at EDR: 03/31/2020
Date Made Active in Reports: 06/15/2020
Number of Days to Update: 76

Source: Sacramento County Environmental Management
Telephone: 916-875-8406
Last EDR Contact: 07/02/2020
Next Scheduled EDR Contact: 10/12/2020
Data Release Frequency: Quarterly

ML SACRAMENTO: Master Hazardous Materials Facility List

Any business that has hazardous materials on site - hazardous material storage sites, underground storage tanks, waste generators.

Date of Government Version: 02/24/2020
Date Data Arrived at EDR: 03/31/2020
Date Made Active in Reports: 06/17/2020
Number of Days to Update: 78

Source: Sacramento County Environmental Management
Telephone: 916-875-8406
Last EDR Contact: 07/02/2020
Next Scheduled EDR Contact: 10/12/2020
Data Release Frequency: Quarterly

SAN BENITO COUNTY:

CUPA SAN BENITO: CUPA Facility List

Cupa facility list

Date of Government Version: 04/24/2020
Date Data Arrived at EDR: 04/28/2020
Date Made Active in Reports: 07/13/2020
Number of Days to Update: 76

Source: San Benito County Environmental Health
Telephone: N/A
Last EDR Contact: 04/23/2020
Next Scheduled EDR Contact: 08/17/2020
Data Release Frequency: Varies

SAN BERNARDINO COUNTY:

PERMITS SAN BERNARDINO: Hazardous Material Permits

This listing includes underground storage tanks, medical waste handlers/generators, hazardous materials handlers, hazardous waste generators, and waste oil generators/handlers.

Date of Government Version: 02/25/2020
Date Data Arrived at EDR: 02/26/2020
Date Made Active in Reports: 05/07/2020
Number of Days to Update: 71

Source: San Bernardino County Fire Department Hazardous Materials Division
Telephone: 909-387-3041
Last EDR Contact: 04/23/2020
Next Scheduled EDR Contact: 08/17/2020
Data Release Frequency: Quarterly

SAN DIEGO COUNTY:

HMMD SAN DIEGO: Hazardous Materials Management Division Database

The database includes: HE58 - This report contains the business name, site address, business phone number, establishment 'H' permit number, type of permit, and the business status. HE17 - In addition to providing the same information provided in the HE58 listing, HE17 provides inspection dates, violations received by the establishment, hazardous waste generated, the quantity, method of storage, treatment/disposal of waste and the hauler, and information on underground storage tanks. Unauthorized Release List - Includes a summary of environmental contamination cases in San Diego County (underground tank cases, non-tank cases, groundwater contamination, and soil contamination are included.)

Date of Government Version: 03/02/2020
Date Data Arrived at EDR: 03/03/2020
Date Made Active in Reports: 05/13/2020
Number of Days to Update: 71

Source: Hazardous Materials Management Division
Telephone: 619-338-2268
Last EDR Contact: 06/02/2020
Next Scheduled EDR Contact: 09/14/2020
Data Release Frequency: Quarterly

GOVERNMENT RECORDS SEARCHED / DATA CURRENCY TRACKING

LF SAN DIEGO: Solid Waste Facilities

San Diego County Solid Waste Facilities.

Date of Government Version: 04/18/2018
Date Data Arrived at EDR: 04/24/2018
Date Made Active in Reports: 06/19/2018
Number of Days to Update: 56

Source: Department of Health Services
Telephone: 619-338-2209
Last EDR Contact: 07/14/2020
Next Scheduled EDR Contact: 11/02/2020
Data Release Frequency: Varies

SAN DIEGO CO LOP: Local Oversight Program Listing

A listing of all LOP release sites that are or were under the County of San Diego's jurisdiction. Included are closed or transferred cases, open cases, and cases that did not have a case type indicated. The cases without a case type are mostly complaints; however, some of them could be LOP cases.

Date of Government Version: 04/09/2020
Date Data Arrived at EDR: 04/10/2020
Date Made Active in Reports: 06/26/2020
Number of Days to Update: 77

Source: Department of Environmental Health
Telephone: 858-505-6874
Last EDR Contact: 07/14/2020
Next Scheduled EDR Contact: 11/02/2020
Data Release Frequency: Varies

SAN DIEGO CO SAM: Environmental Case Listing

The listing contains all underground tank release cases and projects pertaining to properties contaminated with hazardous substances that are actively under review by the Site Assessment and Mitigation Program.

Date of Government Version: 03/23/2010
Date Data Arrived at EDR: 06/15/2010
Date Made Active in Reports: 07/09/2010
Number of Days to Update: 24

Source: San Diego County Department of Environmental Health
Telephone: 619-338-2371
Last EDR Contact: 05/27/2020
Next Scheduled EDR Contact: 09/14/2020
Data Release Frequency: No Update Planned

SAN FRANCISCO COUNTY:

LUST SAN FRANCISCO: Local Oversight Facilities

A listing of leaking underground storage tank sites located in San Francisco county.

Date of Government Version: 09/19/2008
Date Data Arrived at EDR: 09/19/2008
Date Made Active in Reports: 09/29/2008
Number of Days to Update: 10

Source: Department Of Public Health San Francisco County
Telephone: 415-252-3920
Last EDR Contact: 04/23/2020
Next Scheduled EDR Contact: 08/17/2020
Data Release Frequency: No Update Planned

UST SAN FRANCISCO: Underground Storage Tank Information

Underground storage tank sites located in San Francisco county.

Date of Government Version: 05/04/2020
Date Data Arrived at EDR: 05/06/2020
Date Made Active in Reports: 07/17/2020
Number of Days to Update: 72

Source: Department of Public Health
Telephone: 415-252-3920
Last EDR Contact: 04/23/2020
Next Scheduled EDR Contact: 08/17/2020
Data Release Frequency: Quarterly

SAN JOAQUIN COUNTY:

UST SAN JOAQUIN: San Joaquin Co. UST

A listing of underground storage tank locations in San Joaquin county.

Date of Government Version: 06/22/2018
Date Data Arrived at EDR: 06/26/2018
Date Made Active in Reports: 07/11/2018
Number of Days to Update: 15

Source: Environmental Health Department
Telephone: N/A
Last EDR Contact: 06/10/2020
Next Scheduled EDR Contact: 09/28/2020
Data Release Frequency: Semi-Annually

SAN LUIS OBISPO COUNTY:

GOVERNMENT RECORDS SEARCHED / DATA CURRENCY TRACKING

CUPA SAN LUIS OBISPO: CUPA Facility List Cupa Facility List.

Date of Government Version: 02/18/2020
Date Data Arrived at EDR: 02/20/2020
Date Made Active in Reports: 04/24/2020
Number of Days to Update: 64

Source: San Luis Obispo County Public Health Department
Telephone: 805-781-5596
Last EDR Contact: 05/07/2020
Next Scheduled EDR Contact: 08/31/2020
Data Release Frequency: Varies

SAN MATEO COUNTY:

BI SAN MATEO: Business Inventory

List includes Hazardous Materials Business Plan, hazardous waste generators, and underground storage tanks.

Date of Government Version: 02/20/2020
Date Data Arrived at EDR: 02/20/2020
Date Made Active in Reports: 04/24/2020
Number of Days to Update: 64

Source: San Mateo County Environmental Health Services Division
Telephone: 650-363-1921
Last EDR Contact: 06/12/2020
Next Scheduled EDR Contact: 09/21/2020
Data Release Frequency: Annually

LUST SAN MATEO: Fuel Leak List

A listing of leaking underground storage tank sites located in San Mateo county.

Date of Government Version: 03/29/2019
Date Data Arrived at EDR: 03/29/2019
Date Made Active in Reports: 05/29/2019
Number of Days to Update: 61

Source: San Mateo County Environmental Health Services Division
Telephone: 650-363-1921
Last EDR Contact: 06/03/2020
Next Scheduled EDR Contact: 09/21/2020
Data Release Frequency: Semi-Annually

SANTA BARBARA COUNTY:

CUPA SANTA BARBARA: CUPA Facility Listing

CUPA Program Listing from the Environmental Health Services division.

Date of Government Version: 09/08/2011
Date Data Arrived at EDR: 09/09/2011
Date Made Active in Reports: 10/07/2011
Number of Days to Update: 28

Source: Santa Barbara County Public Health Department
Telephone: 805-686-8167
Last EDR Contact: 05/07/2020
Next Scheduled EDR Contact: 08/31/2020
Data Release Frequency: No Update Planned

SANTA CLARA COUNTY:

CUPA SANTA CLARA: Cupa Facility List Cupa facility list

Date of Government Version: 02/14/2020
Date Data Arrived at EDR: 02/19/2020
Date Made Active in Reports: 04/24/2020
Number of Days to Update: 65

Source: Department of Environmental Health
Telephone: 408-918-1973
Last EDR Contact: 05/07/2020
Next Scheduled EDR Contact: 08/31/2020
Data Release Frequency: Varies

HIST LUST SANTA CLARA: HIST LUST - Fuel Leak Site Activity Report

A listing of open and closed leaking underground storage tanks. This listing is no longer updated by the county. Leaking underground storage tanks are now handled by the Department of Environmental Health.

Date of Government Version: 03/29/2005
Date Data Arrived at EDR: 03/30/2005
Date Made Active in Reports: 04/21/2005
Number of Days to Update: 22

Source: Santa Clara Valley Water District
Telephone: 408-265-2600
Last EDR Contact: 03/23/2009
Next Scheduled EDR Contact: 06/22/2009
Data Release Frequency: No Update Planned

GOVERNMENT RECORDS SEARCHED / DATA CURRENCY TRACKING

LUST SANTA CLARA: LOP Listing

A listing of leaking underground storage tanks located in Santa Clara county.

Date of Government Version: 03/03/2014
Date Data Arrived at EDR: 03/05/2014
Date Made Active in Reports: 03/18/2014
Number of Days to Update: 13

Source: Department of Environmental Health
Telephone: 408-918-3417
Last EDR Contact: 05/15/2020
Next Scheduled EDR Contact: 09/07/2020
Data Release Frequency: No Update Planned

SAN JOSE HAZMAT: Hazardous Material Facilities

Hazardous material facilities, including underground storage tank sites.

Date of Government Version: 04/22/2020
Date Data Arrived at EDR: 04/24/2020
Date Made Active in Reports: 05/07/2020
Number of Days to Update: 13

Source: City of San Jose Fire Department
Telephone: 408-535-7694
Last EDR Contact: 04/23/2020
Next Scheduled EDR Contact: 08/17/2020
Data Release Frequency: Annually

SANTA CRUZ COUNTY:

CUPA SANTA CRUZ: CUPA Facility List

CUPA facility listing.

Date of Government Version: 01/21/2017
Date Data Arrived at EDR: 02/22/2017
Date Made Active in Reports: 05/23/2017
Number of Days to Update: 90

Source: Santa Cruz County Environmental Health
Telephone: 831-464-2761
Last EDR Contact: 05/07/2020
Next Scheduled EDR Contact: 08/31/2020
Data Release Frequency: Varies

SHASTA COUNTY:

CUPA SHASTA: CUPA Facility List

Cupa Facility List.

Date of Government Version: 06/15/2017
Date Data Arrived at EDR: 06/19/2017
Date Made Active in Reports: 08/09/2017
Number of Days to Update: 51

Source: Shasta County Department of Resource Management
Telephone: 530-225-5789
Last EDR Contact: 05/07/2020
Next Scheduled EDR Contact: 08/31/2020
Data Release Frequency: Varies

SOLANO COUNTY:

LUST SOLANO: Leaking Underground Storage Tanks

A listing of leaking underground storage tank sites located in Solano county.

Date of Government Version: 06/04/2019
Date Data Arrived at EDR: 06/06/2019
Date Made Active in Reports: 08/13/2019
Number of Days to Update: 68

Source: Solano County Department of Environmental Management
Telephone: 707-784-6770
Last EDR Contact: 05/26/2020
Next Scheduled EDR Contact: 09/13/2020
Data Release Frequency: Quarterly

UST SOLANO: Underground Storage Tanks

Underground storage tank sites located in Solano county.

Date of Government Version: 03/02/2020
Date Data Arrived at EDR: 03/04/2020
Date Made Active in Reports: 05/14/2020
Number of Days to Update: 71

Source: Solano County Department of Environmental Management
Telephone: 707-784-6770
Last EDR Contact: 06/23/2020
Next Scheduled EDR Contact: 09/14/2020
Data Release Frequency: Quarterly

SONOMA COUNTY:

GOVERNMENT RECORDS SEARCHED / DATA CURRENCY TRACKING

CUPA SONOMA: Cupa Facility List Cupa Facility list

Date of Government Version: 02/25/2020
Date Data Arrived at EDR: 02/26/2020
Date Made Active in Reports: 03/11/2020
Number of Days to Update: 14

Source: County of Sonoma Fire & Emergency Services Department
Telephone: 707-565-1174
Last EDR Contact: 06/30/2020
Next Scheduled EDR Contact: 10/05/2020
Data Release Frequency: Varies

LUST SONOMA: Leaking Underground Storage Tank Sites

A listing of leaking underground storage tank sites located in Sonoma county.

Date of Government Version: 04/03/2020
Date Data Arrived at EDR: 04/08/2020
Date Made Active in Reports: 06/26/2020
Number of Days to Update: 79

Source: Department of Health Services
Telephone: 707-565-6565
Last EDR Contact: 06/17/2020
Next Scheduled EDR Contact: 10/05/2020
Data Release Frequency: Quarterly

STANISLAUS COUNTY:

CUPA STANISLAUS: CUPA Facility List Cupa facility list

Date of Government Version: 02/04/2020
Date Data Arrived at EDR: 02/05/2020
Date Made Active in Reports: 04/15/2020
Number of Days to Update: 70

Source: Stanislaus County Department of Environmental Protection
Telephone: 209-525-6751
Last EDR Contact: 07/06/2020
Next Scheduled EDR Contact: 10/26/2020
Data Release Frequency: Varies

SUTTER COUNTY:

UST SUTTER: Underground Storage Tanks

Underground storage tank sites located in Sutter county.

Date of Government Version: 01/23/2020
Date Data Arrived at EDR: 03/03/2020
Date Made Active in Reports: 05/08/2020
Number of Days to Update: 66

Source: Sutter County Environmental Health Services
Telephone: 530-822-7500
Last EDR Contact: 05/27/2020
Next Scheduled EDR Contact: 09/14/2020
Data Release Frequency: Semi-Annually

TEHAMA COUNTY:

CUPA TEHAMA: CUPA Facility List Cupa facilities

Date of Government Version: 03/16/2020
Date Data Arrived at EDR: 03/17/2020
Date Made Active in Reports: 05/26/2020
Number of Days to Update: 70

Source: Tehama County Department of Environmental Health
Telephone: 530-527-8020
Last EDR Contact: 05/14/2020
Next Scheduled EDR Contact: 08/17/2020
Data Release Frequency: Varies

TRINITY COUNTY:

CUPA TRINITY: CUPA Facility List Cupa facility list

GOVERNMENT RECORDS SEARCHED / DATA CURRENCY TRACKING

Date of Government Version: 04/09/2020
Date Data Arrived at EDR: 04/10/2020
Date Made Active in Reports: 07/01/2020
Number of Days to Update: 82

Source: Department of Toxic Substances Control
Telephone: 760-352-0381
Last EDR Contact: 07/14/2020
Next Scheduled EDR Contact: 11/02/2020
Data Release Frequency: Varies

TULARE COUNTY:

CUPA TULARE: CUPA Facility List Cupa program facilities

Date of Government Version: 02/10/2020
Date Data Arrived at EDR: 02/11/2020
Date Made Active in Reports: 04/20/2020
Number of Days to Update: 69

Source: Tulare County Environmental Health Services Division
Telephone: 559-624-7400
Last EDR Contact: 05/14/2020
Next Scheduled EDR Contact: 08/17/2020
Data Release Frequency: Varies

TUOLUMNE COUNTY:

CUPA TUOLUMNE: CUPA Facility List Cupa facility list

Date of Government Version: 04/23/2018
Date Data Arrived at EDR: 04/25/2018
Date Made Active in Reports: 06/25/2018
Number of Days to Update: 61

Source: Division of Environmental Health
Telephone: 209-533-5633
Last EDR Contact: 07/14/2020
Next Scheduled EDR Contact: 11/02/2020
Data Release Frequency: Varies

VENTURA COUNTY:

BWT VENTURA: Business Plan, Hazardous Waste Producers, and Operating Underground Tanks

The BWT list indicates by site address whether the Environmental Health Division has Business Plan (B), Waste Producer (W), and/or Underground Tank (T) information.

Date of Government Version: 03/26/2020
Date Data Arrived at EDR: 04/23/2020
Date Made Active in Reports: 07/09/2020
Number of Days to Update: 77

Source: Ventura County Environmental Health Division
Telephone: 805-654-2813
Last EDR Contact: 07/20/2020
Next Scheduled EDR Contact: 11/02/2020
Data Release Frequency: Quarterly

LF VENTURA: Inventory of Illegal Abandoned and Inactive Sites

Ventura County Inventory of Closed, Illegal Abandoned, and Inactive Sites.

Date of Government Version: 12/01/2011
Date Data Arrived at EDR: 12/01/2011
Date Made Active in Reports: 01/19/2012
Number of Days to Update: 49

Source: Environmental Health Division
Telephone: 805-654-2813
Last EDR Contact: 06/24/2020
Next Scheduled EDR Contact: 10/12/2020
Data Release Frequency: No Update Planned

LUST VENTURA: Listing of Underground Tank Cleanup Sites

Ventura County Underground Storage Tank Cleanup Sites (LUST).

Date of Government Version: 05/29/2008
Date Data Arrived at EDR: 06/24/2008
Date Made Active in Reports: 07/31/2008
Number of Days to Update: 37

Source: Environmental Health Division
Telephone: 805-654-2813
Last EDR Contact: 04/29/2020
Next Scheduled EDR Contact: 08/24/2020
Data Release Frequency: No Update Planned

GOVERNMENT RECORDS SEARCHED / DATA CURRENCY TRACKING

MED WASTE VENTURA: Medical Waste Program List

To protect public health and safety and the environment from potential exposure to disease causing agents, the Environmental Health Division Medical Waste Program regulates the generation, handling, storage, treatment and disposal of medical waste throughout the County.

Date of Government Version: 03/26/2020
Date Data Arrived at EDR: 04/23/2020
Date Made Active in Reports: 07/09/2020
Number of Days to Update: 77

Source: Ventura County Resource Management Agency
Telephone: 805-654-2813
Last EDR Contact: 07/20/2020
Next Scheduled EDR Contact: 11/02/2020
Data Release Frequency: Quarterly

UST VENTURA: Underground Tank Closed Sites List

Ventura County Operating Underground Storage Tank Sites (UST)/Underground Tank Closed Sites List.

Date of Government Version: 01/27/2020
Date Data Arrived at EDR: 03/10/2020
Date Made Active in Reports: 05/20/2020
Number of Days to Update: 71

Source: Environmental Health Division
Telephone: 805-654-2813
Last EDR Contact: 06/09/2020
Next Scheduled EDR Contact: 09/21/2020
Data Release Frequency: Quarterly

YOLO COUNTY:

UST YOLO: Underground Storage Tank Comprehensive Facility Report

Underground storage tank sites located in Yolo county.

Date of Government Version: 03/23/2020
Date Data Arrived at EDR: 04/01/2020
Date Made Active in Reports: 06/17/2020
Number of Days to Update: 77

Source: Yolo County Department of Health
Telephone: 530-666-8646
Last EDR Contact: 06/24/2020
Next Scheduled EDR Contact: 10/12/2020
Data Release Frequency: Annually

YUBA COUNTY:

CUPA YUBA: CUPA Facility List

CUPA facility listing for Yuba County.

Date of Government Version: 04/27/2020
Date Data Arrived at EDR: 04/29/2020
Date Made Active in Reports: 07/17/2020
Number of Days to Update: 79

Source: Yuba County Environmental Health Department
Telephone: 530-749-7523
Last EDR Contact: 07/21/2020
Next Scheduled EDR Contact: 11/09/2020
Data Release Frequency: Varies

OTHER DATABASE(S)

Depending on the geographic area covered by this report, the data provided in these specialty databases may or may not be complete. For example, the existence of wetlands information data in a specific report does not mean that all wetlands in the area covered by the report are included. Moreover, the absence of any reported wetlands information does not necessarily mean that wetlands do not exist in the area covered by the report.

CT MANIFEST: Hazardous Waste Manifest Data

Facility and manifest data. Manifest is a document that lists and tracks hazardous waste from the generator through transporters to a tsd facility.

Date of Government Version: 01/30/2020
Date Data Arrived at EDR: 01/30/2020
Date Made Active in Reports: 03/09/2020
Number of Days to Update: 39

Source: Department of Energy & Environmental Protection
Telephone: 860-424-3375
Last EDR Contact: 05/12/2020
Next Scheduled EDR Contact: 08/24/2020
Data Release Frequency: No Update Planned

GOVERNMENT RECORDS SEARCHED / DATA CURRENCY TRACKING

NJ MANIFEST: Manifest Information

Hazardous waste manifest information.

Date of Government Version: 12/31/2018
Date Data Arrived at EDR: 04/10/2019
Date Made Active in Reports: 05/16/2019
Number of Days to Update: 36

Source: Department of Environmental Protection
Telephone: N/A
Last EDR Contact: 07/09/2020
Next Scheduled EDR Contact: 10/19/2020
Data Release Frequency: Annually

NY MANIFEST: Facility and Manifest Data

Manifest is a document that lists and tracks hazardous waste from the generator through transporters to a TSD facility.

Date of Government Version: 01/01/2019
Date Data Arrived at EDR: 04/29/2020
Date Made Active in Reports: 07/10/2020
Number of Days to Update: 72

Source: Department of Environmental Conservation
Telephone: 518-402-8651
Last EDR Contact: 04/29/2020
Next Scheduled EDR Contact: 08/10/2020
Data Release Frequency: Quarterly

PA MANIFEST: Manifest Information

Hazardous waste manifest information.

Date of Government Version: 06/30/2018
Date Data Arrived at EDR: 07/19/2019
Date Made Active in Reports: 09/10/2019
Number of Days to Update: 53

Source: Department of Environmental Protection
Telephone: 717-783-8990
Last EDR Contact: 07/09/2020
Next Scheduled EDR Contact: 10/26/2020
Data Release Frequency: Annually

RI MANIFEST: Manifest information

Hazardous waste manifest information

Date of Government Version: 12/31/2018
Date Data Arrived at EDR: 10/02/2019
Date Made Active in Reports: 12/10/2019
Number of Days to Update: 69

Source: Department of Environmental Management
Telephone: 401-222-2797
Last EDR Contact: 05/14/2020
Next Scheduled EDR Contact: 08/31/2020
Data Release Frequency: Annually

WI MANIFEST: Manifest Information

Hazardous waste manifest information.

Date of Government Version: 05/31/2018
Date Data Arrived at EDR: 06/19/2019
Date Made Active in Reports: 09/03/2019
Number of Days to Update: 76

Source: Department of Natural Resources
Telephone: N/A
Last EDR Contact: 06/04/2020
Next Scheduled EDR Contact: 09/21/2020
Data Release Frequency: Annually

Oil/Gas Pipelines

Source: Endeavor Business Media

Petroleum Bundle (Crude Oil, Refined Products, Petrochemicals, Gas Liquids (LPG/NGL), and Specialty Gases (Miscellaneous)) N = Natural Gas Bundle (Natural Gas, Gas Liquids (LPG/NGL), and Specialty Gases (Miscellaneous)). This map includes information copyrighted by Endeavor Business Media. This information is provided on a best effort basis and Endeavor Business Media does not guarantee its accuracy nor warrant its fitness for any particular purpose. Such information has been reprinted with the permission of Endeavor Business Media.

Electric Power Transmission Line Data

Source: Endeavor Business Media

This map includes information copyrighted by Endeavor Business Media. This information is provided on a best effort basis and Endeavor Business Media does not guarantee its accuracy nor warrant its fitness for any particular purpose. Such information has been reprinted with the permission of Endeavor Business Media.

Sensitive Receptors: There are individuals deemed sensitive receptors due to their fragile immune systems and special sensitivity to environmental discharges. These sensitive receptors typically include the elderly, the sick, and children. While the location of all sensitive receptors cannot be determined, EDR indicates those buildings and facilities - schools, daycares, hospitals, medical centers, and nursing homes - where individuals who are sensitive receptors are likely to be located.

GOVERNMENT RECORDS SEARCHED / DATA CURRENCY TRACKING

AHA Hospitals:

Source: American Hospital Association, Inc.

Telephone: 312-280-5991

The database includes a listing of hospitals based on the American Hospital Association's annual survey of hospitals.

Medical Centers: Provider of Services Listing

Source: Centers for Medicare & Medicaid Services

Telephone: 410-786-3000

A listing of hospitals with Medicare provider number, produced by Centers of Medicare & Medicaid Services, a federal agency within the U.S. Department of Health and Human Services.

Nursing Homes

Source: National Institutes of Health

Telephone: 301-594-6248

Information on Medicare and Medicaid certified nursing homes in the United States.

Public Schools

Source: National Center for Education Statistics

Telephone: 202-502-7300

The National Center for Education Statistics' primary database on elementary and secondary public education in the United States. It is a comprehensive, annual, national statistical database of all public elementary and secondary schools and school districts, which contains data that are comparable across all states.

Private Schools

Source: National Center for Education Statistics

Telephone: 202-502-7300

The National Center for Education Statistics' primary database on private school locations in the United States.

Daycare Centers: Licensed Facilities

Source: Department of Social Services

Telephone: 916-657-4041

Flood Zone Data: This data was obtained from the Federal Emergency Management Agency (FEMA). It depicts 100-year and 500-year flood zones as defined by FEMA. It includes the National Flood Hazard Layer (NFHL) which incorporates Flood Insurance Rate Map (FIRM) data and Q3 data from FEMA in areas not covered by NFHL.

Source: FEMA

Telephone: 877-336-2627

Date of Government Version: 2003, 2015

NWI: National Wetlands Inventory. This data, available in select counties across the country, was obtained by EDR in 2002, 2005 and 2010 from the U.S. Fish and Wildlife Service.

State Wetlands Data: Wetland Inventory

Source: Department of Fish and Wildlife

Telephone: 916-445-0411

Current USGS 7.5 Minute Topographic Map

Source: U.S. Geological Survey

STREET AND ADDRESS INFORMATION

© 2015 TomTom North America, Inc. All rights reserved. This material is proprietary and the subject of copyright protection and other intellectual property rights owned by or licensed to Tele Atlas North America, Inc. The use of this material is subject to the terms of a license agreement. You will be held liable for any unauthorized copying or disclosure of this material.

GEOCHECK[®] - PHYSICAL SETTING SOURCE ADDENDUM

TARGET PROPERTY ADDRESS

424818
23083 CAJALCO ROAD
PERRIS, CA 92570

TARGET PROPERTY COORDINATES

Latitude (North):	33.836423 - 33° 50' 11.12"
Longitude (West):	117.260208 - 117° 15' 36.75"
Universal Transverse Mercator:	Zone 11
UTM X (Meters):	475923.8
UTM Y (Meters):	3743855.8
Elevation:	1554 ft. above sea level

USGS TOPOGRAPHIC MAP

Target Property Map:	5641324 STEELE PEAK, CA
Version Date:	2012
East Map:	5641330 PERRIS, CA
Version Date:	2012

EDR's GeoCheck Physical Setting Source Addendum is provided to assist the environmental professional in forming an opinion about the impact of potential contaminant migration.

Assessment of the impact of contaminant migration generally has two principle investigative components:

1. Groundwater flow direction, and
2. Groundwater flow velocity.

Groundwater flow direction may be impacted by surface topography, hydrology, hydrogeology, characteristics of the soil, and nearby wells. Groundwater flow velocity is generally impacted by the nature of the geologic strata.

GEOCHECK® - PHYSICAL SETTING SOURCE SUMMARY

GROUNDWATER FLOW DIRECTION INFORMATION

Groundwater flow direction for a particular site is best determined by a qualified environmental professional using site-specific well data. If such data is not reasonably ascertainable, it may be necessary to rely on other sources of information, such as surface topographic information, hydrologic information, hydrogeologic data collected on nearby properties, and regional groundwater flow information (from deep aquifers).

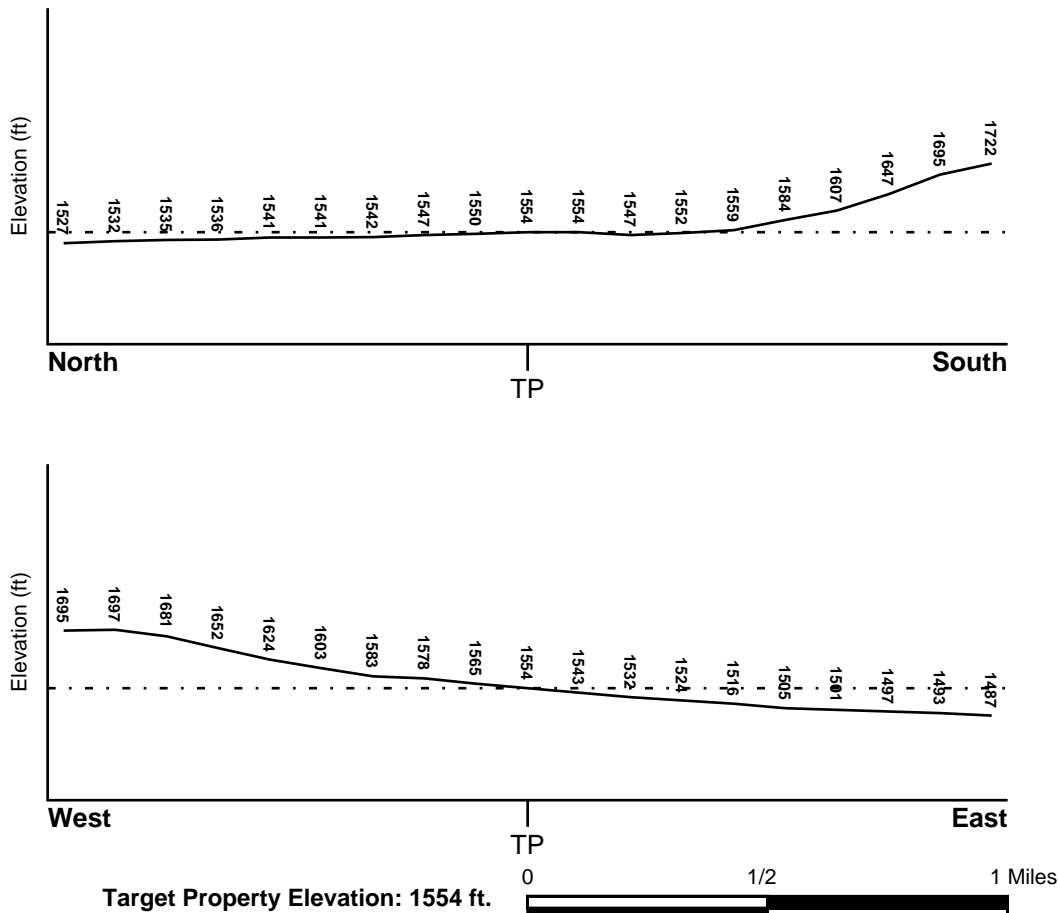
TOPOGRAPHIC INFORMATION

Surface topography may be indicative of the direction of surficial groundwater flow. This information can be used to assist the environmental professional in forming an opinion about the impact of nearby contaminated properties or, should contamination exist on the target property, what downgradient sites might be impacted.

TARGET PROPERTY TOPOGRAPHY

General Topographic Gradient: General East

SURROUNDING TOPOGRAPHY: ELEVATION PROFILES



Source: Topography has been determined from the USGS 7.5' Digital Elevation Model and should be evaluated on a relative (not an absolute) basis. Relative elevation information between sites of close proximity should be field verified.

GEOCHECK® - PHYSICAL SETTING SOURCE SUMMARY

HYDROLOGIC INFORMATION

Surface water can act as a hydrologic barrier to groundwater flow. Such hydrologic information can be used to assist the environmental professional in forming an opinion about the impact of nearby contaminated properties or, should contamination exist on the target property, what downgradient sites might be impacted.

Refer to the Physical Setting Source Map following this summary for hydrologic information (major waterways and bodies of water).

FEMA FLOOD ZONE

<u>Flood Plain Panel at Target Property</u>	<u>FEMA Source Type</u>
06065C1410G	FEMA FIRM Flood data
<u>Additional Panels in search area:</u>	<u>FEMA Source Type</u>
06065C1430H	FEMA FIRM Flood data

NATIONAL WETLAND INVENTORY

<u>NWI Quad at Target Property</u>	<u>NWI Electronic Data Coverage</u>
NOT AVAILABLE	YES - refer to the Overview Map and Detail Map

HYDROGEOLOGIC INFORMATION

Hydrogeologic information obtained by installation of wells on a specific site can often be an indicator of groundwater flow direction in the immediate area. Such hydrogeologic information can be used to assist the environmental professional in forming an opinion about the impact of nearby contaminated properties or, should contamination exist on the target property, what downgradient sites might be impacted.

Site-Specific Hydrogeological Data*:

Search Radius:	1.25 miles
Status:	Not found

AQUIFLOW®

Search Radius: 1.000 Mile.

EDR has developed the AQUIFLOW Information System to provide data on the general direction of groundwater flow at specific points. EDR has reviewed reports submitted by environmental professionals to regulatory authorities at select sites and has extracted the date of the report, groundwater flow direction as determined hydrogeologically, and the depth to water table.

<u>MAP ID</u>	<u>LOCATION FROM TP</u>	<u>GENERAL DIRECTION GROUNDWATER FLOW</u>
Not Reported		

GEOCHECK® - PHYSICAL SETTING SOURCE SUMMARY

GROUNDWATER FLOW VELOCITY INFORMATION

Groundwater flow velocity information for a particular site is best determined by a qualified environmental professional using site specific geologic and soil strata data. If such data are not reasonably ascertainable, it may be necessary to rely on other sources of information, including geologic age identification, rock stratigraphic unit and soil characteristics data collected on nearby properties and regional soil information. In general, contaminant plumes move more quickly through sandy-gravelly types of soils than silty-clayey types of soils.

GEOLOGIC INFORMATION IN GENERAL AREA OF TARGET PROPERTY

Geologic information can be used by the environmental professional in forming an opinion about the relative speed at which contaminant migration may be occurring.

ROCK STRATIGRAPHIC UNIT

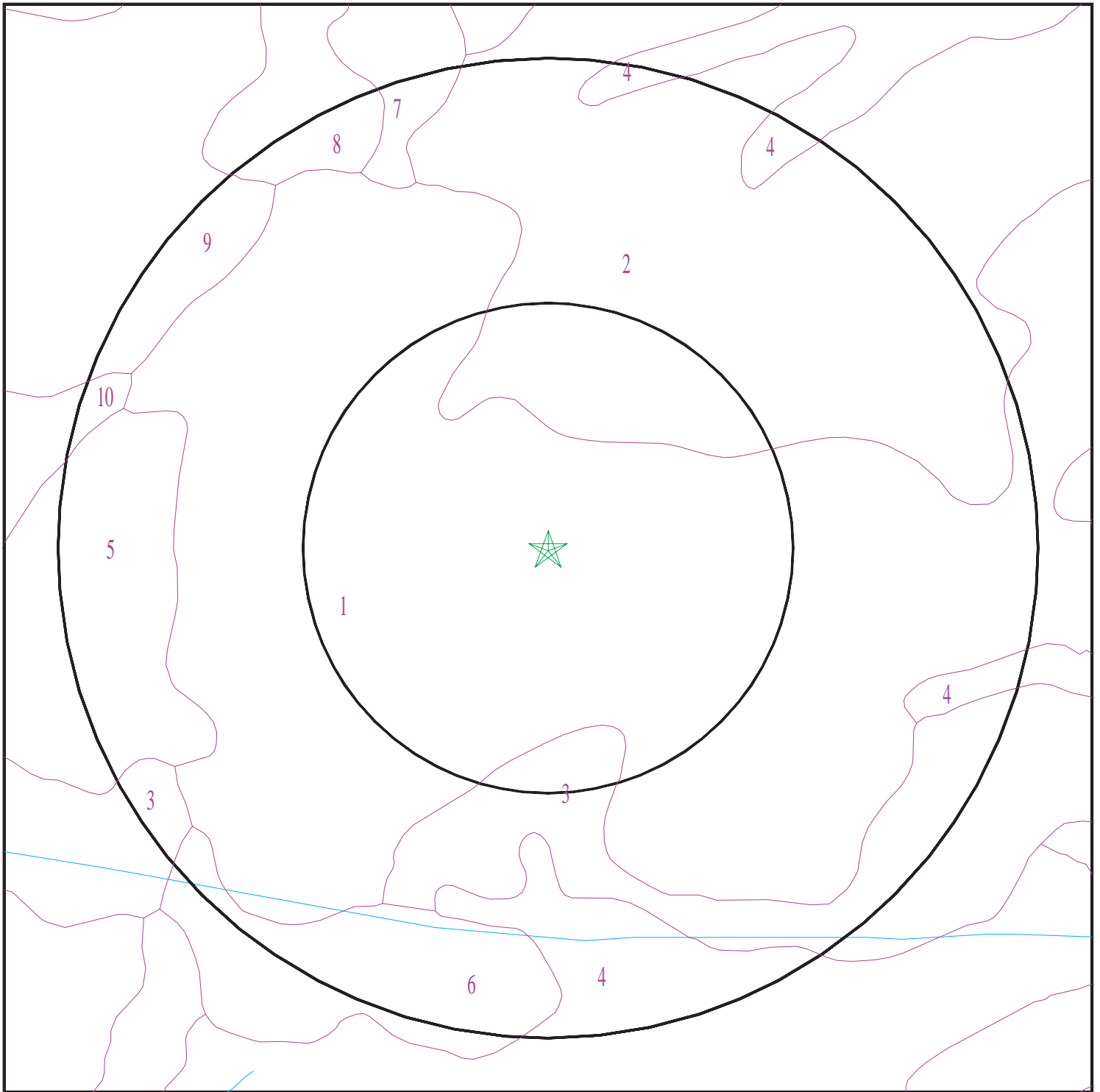
Era:	Mesozoic
System:	Cretaceous
Series:	Cretaceous granitic rocks
Code:	Kg (decoded above as Era, System & Series)

GEOLOGIC AGE IDENTIFICATION

Category: Plutonic and Intrusive Rocks

Geologic Age and Rock Stratigraphic Unit Source: P.G. Schruben, R.E. Arndt and W.J. Bawiec, Geology of the Conterminous U.S. at 1:2,500,000 Scale - a digital representation of the 1974 P.B. King and H.M. Beikman Map, USGS Digital Data Series DDS - 11 (1994).

SSURGO SOIL MAP - 6134034.2s



- ★ Target Property
- SSURGO Soil
- Water



SITE NAME: 424818
ADDRESS: 23083 Cajalco Road
Perris CA 92570
LAT/LONG: 33.836423 / 117.260208

CLIENT: AEI Consultants
CONTACT: Tony Chilese
INQUIRY #: 6134034.2s
DATE: July 27, 2020 11:20 am

GEOCHECK® - PHYSICAL SETTING SOURCE SUMMARY

DOMINANT SOIL COMPOSITION IN GENERAL AREA OF TARGET PROPERTY

The U.S. Department of Agriculture's (USDA) Soil Conservation Service (SCS) leads the National Cooperative Soil Survey (NCSS) and is responsible for collecting, storing, maintaining and distributing soil survey information for privately owned lands in the United States. A soil map in a soil survey is a representation of soil patterns in a landscape. The following information is based on Soil Conservation Service SSURGO data.

Soil Map ID: 1

Soil Component Name: RAMONA

Soil Surface Texture: sandy loam

Hydrologic Group: Class B - Moderate infiltration rates. Deep and moderately deep, moderately well and well drained soils with moderately coarse textures.

Soil Drainage Class: Well drained

Hydric Status: Not hydric

Corrosion Potential - Uncoated Steel: Moderate

Depth to Bedrock Min: > 0 inches

Depth to Watertable Min: > 0 inches

Soil Layer Information							
Layer	Boundary		Soil Texture Class	Classification		Saturated hydraulic conductivity micro m/sec	Soil Reaction (pH)
	Upper	Lower		AASHTO Group	Unified Soil		
1	0 inches	14 inches	sandy loam	Granular materials (35 pct. or less passing No. 200), Silty, or Clayey Gravel and Sand.	COARSE-GRAINED SOILS, Sands, Sands with fines, Clayey sand. COARSE-GRAINED SOILS, Sands, Sands with fines, Silty Sand.	Max: 4 Min: 1.4	Max: 8.4 Min: 6.6
2	14 inches	22 inches	fine sandy loam	Granular materials (35 pct. or less passing No. 200), Silty, or Clayey Gravel and Sand.	COARSE-GRAINED SOILS, Sands, Sands with fines, Clayey sand. COARSE-GRAINED SOILS, Sands, Sands with fines, Silty Sand.	Max: 4 Min: 1.4	Max: 8.4 Min: 6.6
3	22 inches	68 inches	sandy clay loam	Granular materials (35 pct. or less passing No. 200), Silty, or Clayey Gravel and Sand.	COARSE-GRAINED SOILS, Sands, Sands with fines, Clayey sand. COARSE-GRAINED SOILS, Sands, Sands with fines, Silty Sand.	Max: 4 Min: 1.4	Max: 8.4 Min: 6.6

GEOCHECK® - PHYSICAL SETTING SOURCE SUMMARY

Soil Layer Information							
Layer	Boundary		Soil Texture Class	Classification		Saturated hydraulic conductivity micro m/sec	Soil Reaction (pH)
	Upper	Lower		AASHTO Group	Unified Soil		
4	68 inches	74 inches	gravelly sandy loam	Granular materials (35 pct. or less passing No. 200), Silty, or Clayey Gravel and Sand.	COARSE-GRAINED SOILS, Sands, Sands with fines, Clayey sand. COARSE-GRAINED SOILS, Sands, Sands with fines, Silty Sand.	Max: 4 Min: 1.4	Max: 8.4 Min: 6.6

Soil Map ID: 2

Soil Component Name: ARLINGTON

Soil Surface Texture: fine sandy loam

Hydrologic Group: Class B - Moderate infiltration rates. Deep and moderately deep, moderately well and well drained soils with moderately coarse textures.

Soil Drainage Class: Well drained

Hydric Status: Not hydric

Corrosion Potential - Uncoated Steel: Low

Depth to Bedrock Min: > 0 inches

Depth to Watertable Min: > 0 inches

Soil Layer Information							
Layer	Boundary		Soil Texture Class	Classification		Saturated hydraulic conductivity micro m/sec	Soil Reaction (pH)
	Upper	Lower		AASHTO Group	Unified Soil		
1	0 inches	11 inches	fine sandy loam	Silt-Clay Materials (more than 35 pct. passing No. 200), Silty Soils.	COARSE-GRAINED SOILS, Sands, Sands with fines, Silty Sand.	Max: 141 Min: 42	Max: 7.3 Min: 6.6
2	11 inches	50 inches	sandy loam	Silt-Clay Materials (more than 35 pct. passing No. 200), Silty Soils.	COARSE-GRAINED SOILS, Sands, Sands with fines, Silty Sand.	Max: 141 Min: 42	Max: 7.3 Min: 6.6

GEOCHECK® - PHYSICAL SETTING SOURCE SUMMARY

Soil Layer Information							
Layer	Boundary		Soil Texture Class	Classification		Saturated hydraulic conductivity micro m/sec	Soil Reaction (pH)
	Upper	Lower		AASHTO Group	Unified Soil		
3	50 inches	59 inches	cemented	Silt-Clay Materials (more than 35 pct. passing No. 200), Silty Soils.	COARSE-GRAINED SOILS, Sands, Sands with fines, Silty Sand.	Max: 141 Min: 42	Max: 7.3 Min: 6.6
4	59 inches	70 inches	coarse sandy loam	Silt-Clay Materials (more than 35 pct. passing No. 200), Silty Soils.	COARSE-GRAINED SOILS, Sands, Sands with fines, Silty Sand.	Max: 141 Min: 42	Max: 7.3 Min: 6.6

Soil Map ID: 3

Soil Component Name: MONSERATE

Soil Surface Texture: sandy loam

Hydrologic Group: Class C - Slow infiltration rates. Soils with layers impeding downward movement of water, or soils with moderately fine or fine textures.

Soil Drainage Class: Well drained

Hydric Status: Not hydric

Corrosion Potential - Uncoated Steel: Low

Depth to Bedrock Min: > 0 inches

Depth to Watertable Min: > 0 inches

Soil Layer Information							
Layer	Boundary		Soil Texture Class	Classification		Saturated hydraulic conductivity micro m/sec	Soil Reaction (pH)
	Upper	Lower		AASHTO Group	Unified Soil		
1	0 inches	9 inches	sandy loam	Silt-Clay Materials (more than 35 pct. passing No. 200), Silty Soils.	COARSE-GRAINED SOILS, Sands, Sands with fines, Silty Sand.	Max: 14 Min: 4	Max: 8.4 Min: 6.6

GEOCHECK® - PHYSICAL SETTING SOURCE SUMMARY

Soil Layer Information							
Layer	Boundary		Soil Texture Class	Classification		Saturated hydraulic conductivity micro m/sec	Soil Reaction (pH)
	Upper	Lower		AASHTO Group	Unified Soil		
2	9 inches	27 inches	sandy clay loam	Silt-Clay Materials (more than 35 pct. passing No. 200), Silty Soils.	COARSE-GRAINED SOILS, Sands, Sands with fines, Silty Sand.	Max: 14 Min: 4	Max: 8.4 Min: 6.6
3	27 inches	44 inches	indurated	Silt-Clay Materials (more than 35 pct. passing No. 200), Silty Soils.	COARSE-GRAINED SOILS, Sands, Sands with fines, Silty Sand.	Max: 14 Min: 4	Max: 8.4 Min: 6.6
4	44 inches	57 inches	cemented	Silt-Clay Materials (more than 35 pct. passing No. 200), Silty Soils.	COARSE-GRAINED SOILS, Sands, Sands with fines, Silty Sand.	Max: 14 Min: 4	Max: 8.4 Min: 6.6
5	57 inches	70 inches	loamy coarse sand	Silt-Clay Materials (more than 35 pct. passing No. 200), Silty Soils.	COARSE-GRAINED SOILS, Sands, Sands with fines, Silty Sand.	Max: 14 Min: 4	Max: 8.4 Min: 6.6

Soil Map ID: 4

Soil Component Name: HANFORD

Soil Surface Texture: coarse sandy loam

Hydrologic Group: Class B - Moderate infiltration rates. Deep and moderately deep, moderately well and well drained soils with moderately coarse textures.

Soil Drainage Class: Well drained

Hydric Status: Not hydric

Corrosion Potential - Uncoated Steel: Low

Depth to Bedrock Min: > 0 inches

Depth to Watertable Min: > 0 inches

GEOCHECK® - PHYSICAL SETTING SOURCE SUMMARY

Soil Layer Information							
Layer	Boundary		Soil Texture Class	Classification		Saturated hydraulic conductivity micro m/sec	Soil Reaction (pH)
	Upper	Lower		AASHTO Group	Unified Soil		
1	0 inches	7 inches	coarse sandy loam	Silt-Clay Materials (more than 35 pct. passing No. 200), Silty Soils.	COARSE-GRAINED SOILS, Sands, Sands with fines, Silty Sand.	Max: 141 Min: 42	Max: 7.8 Min: 5.6
2	7 inches	40 inches	fine sandy loam	Silt-Clay Materials (more than 35 pct. passing No. 200), Silty Soils.	COARSE-GRAINED SOILS, Sands, Sands with fines, Silty Sand.	Max: 141 Min: 42	Max: 7.8 Min: 5.6
3	40 inches	59 inches	stratified loamy sand to coarse sandy loam	Silt-Clay Materials (more than 35 pct. passing No. 200), Silty Soils.	COARSE-GRAINED SOILS, Sands, Sands with fines, Silty Sand.	Max: 141 Min: 42	Max: 7.8 Min: 5.6

Soil Map ID: 5

Soil Component Name: MONSERATE

Soil Surface Texture: sandy loam

Hydrologic Group: Class C - Slow infiltration rates. Soils with layers impeding downward movement of water, or soils with moderately fine or fine textures.

Soil Drainage Class: Well drained

Hydric Status: Not hydric

Corrosion Potential - Uncoated Steel: Low

Depth to Bedrock Min: > 0 inches

Depth to Watertable Min: > 0 inches

GEOCHECK® - PHYSICAL SETTING SOURCE SUMMARY

Soil Layer Information							
Layer	Boundary		Soil Texture Class	Classification		Saturated hydraulic conductivity micro m/sec	Soil Reaction (pH)
	Upper	Lower		AASHTO Group	Unified Soil		
1	0 inches	9 inches	sandy loam	Silt-Clay Materials (more than 35 pct. passing No. 200), Silty Soils.	COARSE-GRAINED SOILS, Sands, Sands with fines, Silty Sand.	Max: 14 Min: 4	Max: 8.4 Min: 6.6
2	9 inches	27 inches	sandy clay loam	Silt-Clay Materials (more than 35 pct. passing No. 200), Silty Soils.	COARSE-GRAINED SOILS, Sands, Sands with fines, Silty Sand.	Max: 14 Min: 4	Max: 8.4 Min: 6.6
3	27 inches	44 inches	indurated	Silt-Clay Materials (more than 35 pct. passing No. 200), Silty Soils.	COARSE-GRAINED SOILS, Sands, Sands with fines, Silty Sand.	Max: 14 Min: 4	Max: 8.4 Min: 6.6
4	44 inches	57 inches	cemented	Silt-Clay Materials (more than 35 pct. passing No. 200), Silty Soils.	COARSE-GRAINED SOILS, Sands, Sands with fines, Silty Sand.	Max: 14 Min: 4	Max: 8.4 Min: 6.6
5	57 inches	70 inches	loamy coarse sand	Silt-Clay Materials (more than 35 pct. passing No. 200), Silty Soils.	COARSE-GRAINED SOILS, Sands, Sands with fines, Silty Sand.	Max: 14 Min: 4	Max: 8.4 Min: 6.6

Soil Map ID: 6

Soil Component Name: MONSERATE

Soil Surface Texture: sandy loam

Hydrologic Group: Class C - Slow infiltration rates. Soils with layers impeding downward movement of water, or soils with moderately fine or fine textures.

Soil Drainage Class: Well drained

Hydric Status: Not hydric

Corrosion Potential - Uncoated Steel: Low

Depth to Bedrock Min: > 0 inches

Depth to Watertable Min: > 0 inches

GEOCHECK® - PHYSICAL SETTING SOURCE SUMMARY

Soil Layer Information							
Layer	Boundary		Soil Texture Class	Classification		Saturated hydraulic conductivity micro m/sec	Soil Reaction (pH)
	Upper	Lower		AASHTO Group	Unified Soil		
1	0 inches	9 inches	sandy loam	Silt-Clay Materials (more than 35 pct. passing No. 200), Silty Soils.	COARSE-GRAINED SOILS, Sands, Sands with fines, Silty Sand.	Max: 14 Min: 4	Max: 8.4 Min: 6.6
2	9 inches	27 inches	sandy clay loam	Silt-Clay Materials (more than 35 pct. passing No. 200), Silty Soils.	COARSE-GRAINED SOILS, Sands, Sands with fines, Silty Sand.	Max: 14 Min: 4	Max: 8.4 Min: 6.6
3	27 inches	44 inches	indurated	Silt-Clay Materials (more than 35 pct. passing No. 200), Silty Soils.	COARSE-GRAINED SOILS, Sands, Sands with fines, Silty Sand.	Max: 14 Min: 4	Max: 8.4 Min: 6.6
4	44 inches	57 inches	cemented	Silt-Clay Materials (more than 35 pct. passing No. 200), Silty Soils.	COARSE-GRAINED SOILS, Sands, Sands with fines, Silty Sand.	Max: 14 Min: 4	Max: 8.4 Min: 6.6
5	57 inches	70 inches	loamy coarse sand	Silt-Clay Materials (more than 35 pct. passing No. 200), Silty Soils.	COARSE-GRAINED SOILS, Sands, Sands with fines, Silty Sand.	Max: 14 Min: 4	Max: 8.4 Min: 6.6

Soil Map ID: 7

Soil Component Name: FALLBROOK

Soil Surface Texture: fine sandy loam

Hydrologic Group: Class C - Slow infiltration rates. Soils with layers impeding downward movement of water, or soils with moderately fine or fine textures.

Soil Drainage Class: Well drained

Hydric Status: Not hydric

Corrosion Potential - Uncoated Steel: Low

Depth to Bedrock Min: > 0 inches

Depth to Watertable Min: > 0 inches

GEOCHECK® - PHYSICAL SETTING SOURCE SUMMARY

Soil Layer Information							
Layer	Boundary		Soil Texture Class	Classification		Saturated hydraulic conductivity micro m/sec	Soil Reaction (pH)
	Upper	Lower		AASHTO Group	Unified Soil		
1	0 inches	14 inches	fine sandy loam	Silt-Clay Materials (more than 35 pct. passing No. 200), Silty Soils.	Not reported	Max: 0.42 Min: 0	Max: Min:
2	14 inches	24 inches	sandy clay loam	Silt-Clay Materials (more than 35 pct. passing No. 200), Silty Soils.	Not reported	Max: 0.42 Min: 0	Max: Min:
3	24 inches	27 inches	weathered bedrock	Silt-Clay Materials (more than 35 pct. passing No. 200), Silty Soils.	Not reported	Max: 0.42 Min: 0	Max: Min:

Soil Map ID: 8

Soil Component Name: FALLBROOK

Soil Surface Texture: sandy loam

Hydrologic Group: Class D - Very slow infiltration rates. Soils are clayey, have a high water table, or are shallow to an impervious layer.

Soil Drainage Class: Well drained

Hydric Status: Not hydric

Corrosion Potential - Uncoated Steel: Low

Depth to Bedrock Min: > 0 inches

Depth to Watertable Min: > 0 inches

GEOCHECK® - PHYSICAL SETTING SOURCE SUMMARY

Soil Layer Information							
Layer	Boundary		Soil Texture Class	Classification		Saturated hydraulic conductivity micro m/sec	Soil Reaction (pH)
	Upper	Lower		AASHTO Group	Unified Soil		
1	0 inches	7 inches	sandy loam	Silt-Clay Materials (more than 35 pct. passing No. 200), Silty Soils.	Not reported	Max: 0.42 Min: 0	Max: Min:
2	7 inches	18 inches	sandy clay loam	Silt-Clay Materials (more than 35 pct. passing No. 200), Silty Soils.	Not reported	Max: 0.42 Min: 0	Max: Min:
3	18 inches	22 inches	weathered bedrock	Silt-Clay Materials (more than 35 pct. passing No. 200), Silty Soils.	Not reported	Max: 0.42 Min: 0	Max: Min:

Soil Map ID: 9

Soil Component Name: CIENEBA

Soil Surface Texture: sandy loam

Hydrologic Group: Class C - Slow infiltration rates. Soils with layers impeding downward movement of water, or soils with moderately fine or fine textures.

Soil Drainage Class: Somewhat excessively drained

Hydric Status: Not hydric

Corrosion Potential - Uncoated Steel: Low

Depth to Bedrock Min: > 0 inches

Depth to Watertable Min: > 0 inches

GEOCHECK® - PHYSICAL SETTING SOURCE SUMMARY

Soil Layer Information							
Layer	Boundary		Soil Texture Class	Classification		Saturated hydraulic conductivity micro m/sec	Soil Reaction (pH)
	Upper	Lower		AASHTO Group	Unified Soil		
1	0 inches	14 inches	sandy loam	Granular materials (35 pct. or less passing No. 200), Silty, or Clayey Gravel and Sand.	Not reported	Max: 0.42 Min: 0	Max: Min:
2	14 inches	22 inches	weathered bedrock	Granular materials (35 pct. or less passing No. 200), Silty, or Clayey Gravel and Sand.	Not reported	Max: 0.42 Min: 0	Max: Min:

Soil Map ID: 10

Soil Component Name: VISTA

Soil Surface Texture: coarse sandy loam

Hydrologic Group: Class C - Slow infiltration rates. Soils with layers impeding downward movement of water, or soils with moderately fine or fine textures.

Soil Drainage Class: Well drained

Hydric Status: Not hydric

Corrosion Potential - Uncoated Steel: Low

Depth to Bedrock Min: > 0 inches

Depth to Watertable Min: > 0 inches

Soil Layer Information							
Layer	Boundary		Soil Texture Class	Classification		Saturated hydraulic conductivity micro m/sec	Soil Reaction (pH)
	Upper	Lower		AASHTO Group	Unified Soil		
1	0 inches	14 inches	coarse sandy loam	Granular materials (35 pct. or less passing No. 200), Stone Fragments, Gravel and Sand.	Not reported	Max: 0.42 Min: 0	Max: Min:

GEOCHECK® - PHYSICAL SETTING SOURCE SUMMARY

Soil Layer Information							
Layer	Boundary		Soil Texture Class	Classification		Saturated hydraulic conductivity micro m/sec	Soil Reaction (pH)
	Upper	Lower		AASHTO Group	Unified Soil		
2	14 inches	24 inches	coarse sandy loam	Granular materials (35 pct. or less passing No. 200), Stone Fragments, Gravel and Sand.	Not reported	Max: 0.42 Min: 0	Max: Min:
3	24 inches	29 inches	weathered bedrock	Granular materials (35 pct. or less passing No. 200), Stone Fragments, Gravel and Sand.	Not reported	Max: 0.42 Min: 0	Max: Min:

LOCAL / REGIONAL WATER AGENCY RECORDS

EDR Local/Regional Water Agency records provide water well information to assist the environmental professional in assessing sources that may impact ground water flow direction, and in forming an opinion about the impact of contaminant migration on nearby drinking water wells.

WELL SEARCH DISTANCE INFORMATION

<u>DATABASE</u>	<u>SEARCH DISTANCE (miles)</u>
Federal USGS	1.000
Federal FRDS PWS	Nearest PWS within 1 mile
State Database	1.000

FEDERAL USGS WELL INFORMATION

<u>MAP ID</u>	<u>WELL ID</u>	<u>LOCATION FROM TP</u>
No Wells Found		

FEDERAL FRDS PUBLIC WATER SUPPLY SYSTEM INFORMATION

<u>MAP ID</u>	<u>WELL ID</u>	<u>LOCATION FROM TP</u>
No PWS System Found		

Note: PWS System location is not always the same as well location.

GEOCHECK® - PHYSICAL SETTING SOURCE SUMMARY

STATE DATABASE WELL INFORMATION

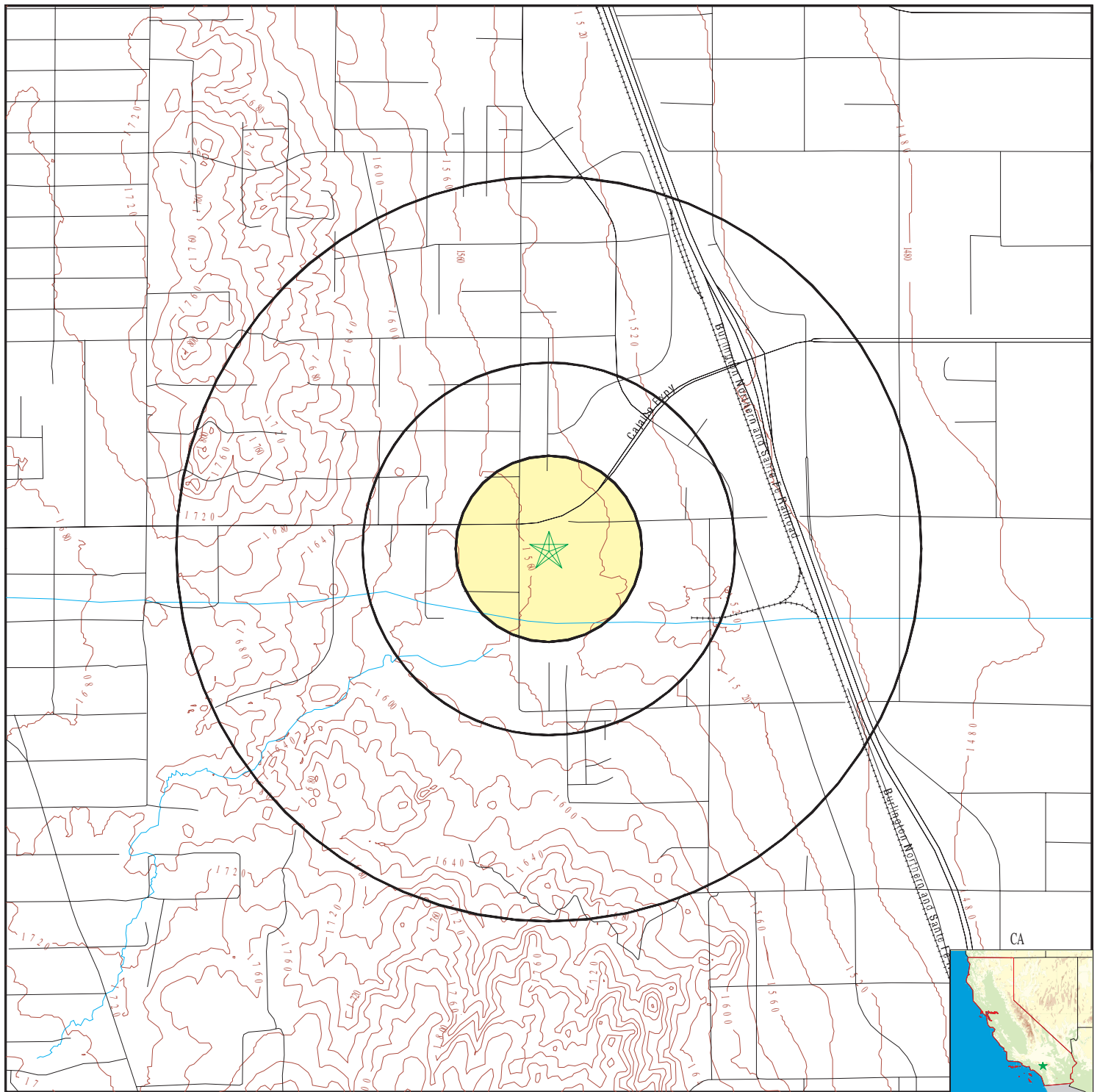
MAP ID

WELL ID

LOCATION
FROM TP

No Wells Found

PHYSICAL SETTING SOURCE MAP - 6134034.2s



- County Boundary
- Major Roads
- Contour Lines
- Earthquake Fault Lines
- Earthquake epicenter, Richter 5 or greater
- Water Wells
- Public Water Supply Wells
- Cluster of Multiple Icons

- Groundwater Flow Direction
- Indeterminate Groundwater Flow at Location
- Groundwater Flow Varies at Location
- Closest Hydrogeological Data
- Oil, gas or related wells



SITE NAME: 424818
 ADDRESS: 23083 Cajalco Road
 Perris CA 92570
 LAT/LONG: 33.836423 / 117.260208

CLIENT: AEI Consultants
 CONTACT: Tony Chilese
 INQUIRY #: 6134034.2s
 DATE: July 27, 2020 11:19 am

GEOCHECK® - PHYSICAL SETTING SOURCE MAP FINDINGS RADON

AREA RADON INFORMATION

State Database: CA Radon

Radon Test Results

Zipcode	Num Tests	> 4 pCi/L
92570	2	0

Federal EPA Radon Zone for RIVERSIDE County: 2

Note: Zone 1 indoor average level > 4 pCi/L.

: Zone 2 indoor average level ≥ 2 pCi/L and ≤ 4 pCi/L.

: Zone 3 indoor average level < 2 pCi/L.

Federal Area Radon Information for RIVERSIDE COUNTY, CA

Number of sites tested: 12

Area	Average Activity	% <4 pCi/L	% 4-20 pCi/L	% >20 pCi/L
Living Area - 1st Floor	0.117 pCi/L	100%	0%	0%
Living Area - 2nd Floor	0.450 pCi/L	100%	0%	0%
Basement	1.700 pCi/L	100%	0%	0%

PHYSICAL SETTING SOURCE RECORDS SEARCHED

TOPOGRAPHIC INFORMATION

USGS 7.5' Digital Elevation Model (DEM)

Source: United States Geologic Survey

EDR acquired the USGS 7.5' Digital Elevation Model in 2002 and updated it in 2006. The 7.5 minute DEM corresponds to the USGS 1:24,000- and 1:25,000-scale topographic quadrangle maps. The DEM provides elevation data with consistent elevation units and projection.

Current USGS 7.5 Minute Topographic Map

Source: U.S. Geological Survey

HYDROLOGIC INFORMATION

Flood Zone Data: This data was obtained from the Federal Emergency Management Agency (FEMA). It depicts 100-year and 500-year flood zones as defined by FEMA. It includes the National Flood Hazard Layer (NFHL) which incorporates Flood Insurance Rate Map (FIRM) data and Q3 data from FEMA in areas not covered by NFHL.

Source: FEMA

Telephone: 877-336-2627

Date of Government Version: 2003, 2015

NWI: National Wetlands Inventory. This data, available in select counties across the country, was obtained by EDR in 2002, 2005 and 2010 from the U.S. Fish and Wildlife Service.

State Wetlands Data: Wetland Inventory

Source: Department of Fish and Wildlife

Telephone: 916-445-0411

HYDROGEOLOGIC INFORMATION

AQUIFLOW^R Information System

Source: EDR proprietary database of groundwater flow information

EDR has developed the AQUIFLOW Information System (AIS) to provide data on the general direction of groundwater flow at specific points. EDR has reviewed reports submitted to regulatory authorities at select sites and has extracted the date of the report, hydrogeologically determined groundwater flow direction and depth to water table information.

GEOLOGIC INFORMATION

Geologic Age and Rock Stratigraphic Unit

Source: P.G. Schruben, R.E. Arndt and W.J. Bawiec, Geology of the Conterminous U.S. at 1:2,500,000 Scale - A digital representation of the 1974 P.B. King and H.M. Beikman Map, USGS Digital Data Series DDS - 11 (1994).

STATSGO: State Soil Geographic Database

Source: Department of Agriculture, Natural Resources Conservation Service (NRCS)

The U.S. Department of Agriculture's (USDA) Natural Resources Conservation Service (NRCS) leads the national Conservation Soil Survey (NCSS) and is responsible for collecting, storing, maintaining and distributing soil survey information for privately owned lands in the United States. A soil map in a soil survey is a representation of soil patterns in a landscape. Soil maps for STATSGO are compiled by generalizing more detailed (SSURGO) soil survey maps.

SSURGO: Soil Survey Geographic Database

Source: Department of Agriculture, Natural Resources Conservation Service (NRCS)

Telephone: 800-672-5559

SSURGO is the most detailed level of mapping done by the Natural Resources Conservation Service, mapping scales generally range from 1:12,000 to 1:63,360. Field mapping methods using national standards are used to construct the soil maps in the Soil Survey Geographic (SSURGO) database. SSURGO digitizing duplicates the original soil survey maps. This level of mapping is designed for use by landowners, townships and county natural resource planning and management.

PHYSICAL SETTING SOURCE RECORDS SEARCHED

LOCAL / REGIONAL WATER AGENCY RECORDS

FEDERAL WATER WELLS

PWS: Public Water Systems

Source: EPA/Office of Drinking Water

Telephone: 202-564-3750

Public Water System data from the Federal Reporting Data System. A PWS is any water system which provides water to at least 25 people for at least 60 days annually. PWSs provide water from wells, rivers and other sources.

PWS ENF: Public Water Systems Violation and Enforcement Data

Source: EPA/Office of Drinking Water

Telephone: 202-564-3750

Violation and Enforcement data for Public Water Systems from the Safe Drinking Water Information System (SDWIS) after August 1995. Prior to August 1995, the data came from the Federal Reporting Data System (FRDS).

USGS Water Wells: USGS National Water Inventory System (NWIS)

This database contains descriptive information on sites where the USGS collects or has collected data on surface water and/or groundwater. The groundwater data includes information on wells, springs, and other sources of groundwater.

STATE RECORDS

Water Well Database

Source: Department of Water Resources

Telephone: 916-651-9648

California Drinking Water Quality Database

Source: Department of Public Health

Telephone: 916-324-2319

The database includes all drinking water compliance and special studies monitoring for the state of California since 1984. It consists of over 3,200,000 individual analyses along with well and water system information.

OTHER STATE DATABASE INFORMATION

California Oil and Gas Well Locations

Source: Dept of Conservation, Geologic Energy Management Division

Telephone: 916-323-1779

Oil and Gas well locations in the state.

California Earthquake Fault Lines

Source: California Division of Mines and Geology

The fault lines displayed on EDR's Topographic map are digitized quaternary fault lines prepared in 1975 by the United State Geological Survey. Additional information (also from 1975) regarding activity at specific fault lines comes from California's Preliminary Fault Activity Map prepared by the California Division of Mines and Geology.

RADON

State Database: CA Radon

Source: Department of Public Health

Telephone: 916-210-8558

Radon Database for California

Area Radon Information

Source: USGS

Telephone: 703-356-4020

The National Radon Database has been developed by the U.S. Environmental Protection Agency (USEPA) and is a compilation of the EPA/State Residential Radon Survey and the National Residential Radon Survey. The study covers the years 1986 - 1992. Where necessary data has been supplemented by information collected at private sources such as universities and research institutions.

PHYSICAL SETTING SOURCE RECORDS SEARCHED

EPA Radon Zones

Source: EPA

Telephone: 703-356-4020

Sections 307 & 309 of IRRA directed EPA to list and identify areas of U.S. with the potential for elevated indoor radon levels.

OTHER

Airport Landing Facilities: Private and public use landing facilities

Source: Federal Aviation Administration, 800-457-6656

Epicenters: World earthquake epicenters, Richter 5 or greater

Source: Department of Commerce, National Oceanic and Atmospheric Administration

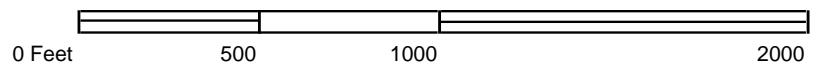
California Earthquake Fault Lines: The fault lines displayed on EDR's Topographic map are digitized quaternary fault lines, prepared in 1975 by the United State Geological Survey. Additional information (also from 1975) regarding activity at specific fault lines comes from California's Preliminary Fault Activity Map prepared by the California Division of Mines and Geology.

STREET AND ADDRESS INFORMATION

© 2015 TomTom North America, Inc. All rights reserved. This material is proprietary and the subject of copyright protection and other intellectual property rights owned by or licensed to Tele Atlas North America, Inc. The use of this material is subject to the terms of a license agreement. You will be held liable for any unauthorized copying or disclosure of this material.

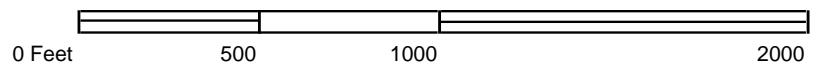
APPENDIX D

HISTORICAL SOURCES



AERIAL PHOTOGRAPH - 2016





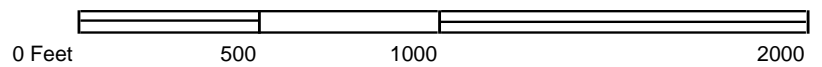
AERIAL PHOTOGRAPH - 2012





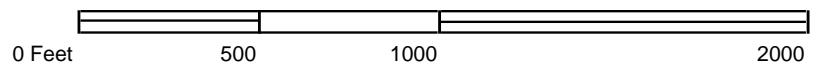
Legend:

Approximate Property Boundary: 




AERIAL PHOTOGRAPH - 2009





AERIAL PHOTOGRAPH - 2006





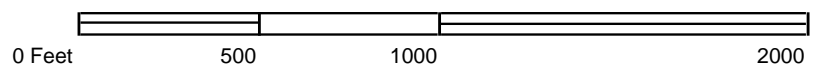
AERIAL PHOTOGRAPH - 1994





AERIAL PHOTOGRAPH - 1990





AERIAL PHOTOGRAPH - 1989





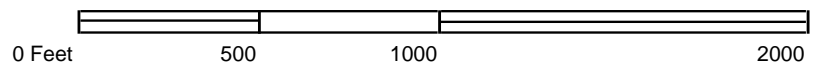
AERIAL PHOTOGRAPH - 1985





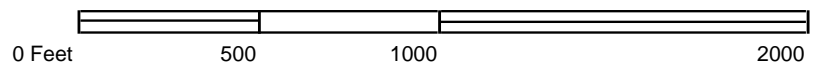

Legend:

Approximate Property Boundary: 



AERIAL PHOTOGRAPH - 1978





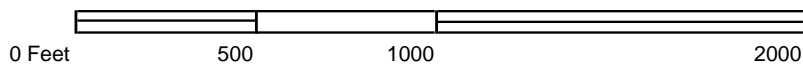
AERIAL PHOTOGRAPH - 1974







AERIAL PHOTOGRAPH - 1967



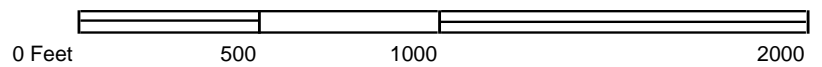


	<h2>AERIAL PHOTOGRAPH - 1961</h2>	 AEI Consultants
---	-----------------------------------	---



Legend:

Approximate Property Boundary: 




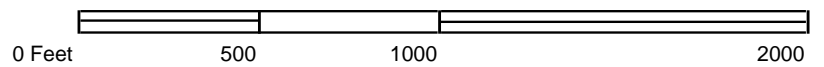
AERIAL PHOTOGRAPH - 1959





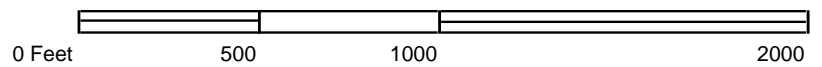
Legend:

Approximate Property Boundary: 



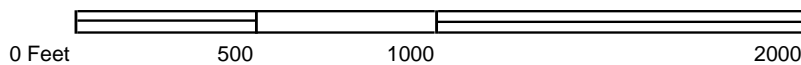
AERIAL PHOTOGRAPH - 1953








AERIAL PHOTOGRAPH - 1949





	<h2>AERIAL PHOTOGRAPH - 1938</h2>	 AEI Consultants
---	-----------------------------------	---



424818

23083 Cajalco Road

Perris, CA 92570

Inquiry Number: 6134034.3

July 27, 2020

Certified Sanborn® Map Report



6 Armstrong Road, 4th floor
Shelton, CT 06484
Toll Free: 800.352.0050
www.edrnet.com

Certified Sanborn® Map Report

07/27/20

Site Name:

424818
23083 Cajalco Road
Perris, CA 92570
EDR Inquiry # 6134034.3

Client Name:

AEI Consultants
2500 Camino Diablo
Walnut Creek, CA 94597
Contact: Tony Chilese



The Sanborn Library has been searched by EDR and maps covering the target property location as provided by AEI Consultants were identified for the years listed below. The Sanborn Library is the largest, most complete collection of fire insurance maps. The collection includes maps from Sanborn, Bromley, Perris & Browne, Hopkins, Barlow, and others. Only Environmental Data Resources Inc. (EDR) is authorized to grant rights for commercial reproduction of maps by the Sanborn Library LLC, the copyright holder for the collection. Results can be authenticated by visiting www.edrnet.com/sanborn.

The Sanborn Library is continually enhanced with newly identified map archives. This report accesses all maps in the collection as of the day this report was generated.

Certified Sanborn Results:

Certification # 55A1-451C-BF1B

PO # 230088

Project 424818

UNMAPED PROPERTY

This report certifies that the complete holdings of the Sanborn Library, LLC collection have been searched based on client supplied target property information, and fire insurance maps covering the target property were not found.



Sanborn® Library search results

Certification #: 55A1-451C-BF1B

The Sanborn Library includes more than 1.2 million fire insurance maps from Sanborn, Bromley, Perris & Browne, Hopkins, Barlow and others which track historical property usage in approximately 12,000 American cities and towns. Collections searched:

- ☒ Library of Congress
- ☒ University Publications of America
- ☒ EDR Private Collection

The Sanborn Library LLC Since 1866™

Limited Permission To Make Copies

AEI Consultants (the client) is permitted to make up to FIVE photocopies of this Sanborn Map transmittal and each fire insurance map accompanying this report solely for the limited use of its customer. No one other than the client is authorized to make copies. Upon request made directly to an EDR Account Executive, the client may be permitted to make a limited number of additional photocopies. This permission is conditioned upon compliance by the client, its customer and their agents with EDR's copyright policy; a copy of which is available upon request.

Disclaimer - Copyright and Trademark Notice

This Report contains certain information obtained from a variety of public and other sources reasonably available to Environmental Data Resources, Inc. It cannot be concluded from this Report that coverage information for the target and surrounding properties does not exist from other sources. NO WARRANTY EXPRESSED OR IMPLIED, IS MADE WHATSOEVER IN CONNECTION WITH THIS REPORT. ENVIRONMENTAL DATA RESOURCES, INC. SPECIFICALLY DISCLAIMS THE MAKING OF ANY SUCH WARRANTIES, INCLUDING WITHOUT LIMITATION, MERCHANTABILITY OR FITNESS FOR A PARTICULAR USE OR PURPOSE. ALL RISK IS ASSUMED BY THE USER. IN NO EVENT SHALL ENVIRONMENTAL DATA RESOURCES, INC. BE LIABLE TO ANYONE, WHETHER ARISING OUT OF ERRORS OR OMISSIONS, NEGLIGENCE, ACCIDENT OR ANY OTHER CAUSE, FOR ANY LOSS OF DAMAGE, INCLUDING, WITHOUT LIMITATION, SPECIAL, INCIDENTAL, CONSEQUENTIAL, OR EXEMPLARY DAMAGES. ANY LIABILITY ON THE PART OF ENVIRONMENTAL DATA RESOURCES, INC. IS STRICTLY LIMITED TO A REFUND OF THE AMOUNT PAID FOR THIS REPORT. Purchaser accepts this Report "AS IS". Any analyses, estimates, ratings, environmental risk levels or risk codes provided in this Report are provided for illustrative purposes only, and are not intended to provide, nor should they be interpreted as providing any facts regarding, or prediction or forecast of, any environmental risk for any property. Only a Phase I Environmental Site Assessment performed by an environmental professional can provide information regarding the environmental risk for any property. Additionally, the information provided in this Report is not to be construed as legal advice. Copyright 2020 by Environmental Data Resources, Inc. All rights reserved. Reproduction in any media or format, in whole or in part, of any report or map of Environmental Data Resources, Inc., or its affiliates, is prohibited without prior written permission.

EDR and its logos (including Sanborn and Sanborn Map) are trademarks of Environmental Data Resources, Inc. or its affiliates. All other trademarks used herein are the property of their respective owners.

424818

23083 Cajalco Road
Perris, CA 92570

Inquiry Number: 6134034.5
July 29, 2020

The EDR-City Directory Image Report



Environmental Data Resources Inc

6 Armstrong Road
Shelton, CT 06484
800.352.0050
www.edrnet.com

TABLE OF CONTENTS

SECTION

Executive Summary

Findings

City Directory Images

Thank you for your business.

Please contact EDR at 1-800-352-0050
with any questions or comments.

Disclaimer - Copyright and Trademark Notice

This Report contains certain information obtained from a variety of public and other sources reasonably available to Environmental Data Resources, Inc. It cannot be concluded from this Report that coverage information for the target and surrounding properties does not exist from other sources. **NO WARRANTY EXPRESSED OR IMPLIED, IS MADE WHATSOEVER IN CONNECTION WITH THIS REPORT. ENVIRONMENTAL DATA RESOURCES, INC. SPECIFICALLY DISCLAIMS THE MAKING OF ANY SUCH WARRANTIES, INCLUDING WITHOUT LIMITATION, MERCHANTABILITY OR FITNESS FOR A PARTICULAR USE OR PURPOSE. ALL RISK IS ASSUMED BY THE USER. IN NO EVENT SHALL ENVIRONMENTAL DATA RESOURCES, INC. BE LIABLE TO ANYONE, WHETHER ARISING OUT OF ERRORS OR OMISSIONS, NEGLIGENCE, ACCIDENT OR ANY OTHER CAUSE, FOR ANY LOSS OR DAMAGE, INCLUDING, WITHOUT LIMITATION, SPECIAL, INCIDENTAL, CONSEQUENTIAL, OR EXEMPLARY DAMAGES. ANY LIABILITY ON THE PART OF ENVIRONMENTAL DATA RESOURCES, INC. IS STRICTLY LIMITED TO A REFUND OF THE AMOUNT PAID FOR THIS REPORT.** Purchaser accepts this Report "AS IS". Any analyses, estimates, ratings, environmental risk levels or risk codes provided in this Report are provided for illustrative purposes only, and are not intended to provide, nor should they be interpreted as providing any facts regarding, or prediction or forecast of, any environmental risk for any property. Only a Phase I Environmental Site Assessment performed by an environmental professional can provide information regarding the environmental risk for any property. Additionally, the information provided in this Report is not to be construed as legal advice.

Copyright 2020 by Environmental Data Resources, Inc. All rights reserved. Reproduction in any media or format, in whole or in part, of any report or map of Environmental Data Resources, Inc. or its affiliates is prohibited without prior written permission.

EDR and its logos (including Sanborn and Sanborn Map) are trademarks of Environmental Data Resources, Inc. or its affiliates. All other trademarks used herein are the property of their respective owners.

EXECUTIVE SUMMARY

DESCRIPTION

Environmental Data Resources, Inc.'s (EDR) City Directory Report is a screening tool designed to assist environmental professionals in evaluating potential liability on a target property resulting from past activities. EDR's City Directory Report includes a search of available city directory data at 5 year intervals.

RECORD SOURCES

EDR's Digital Archive combines historical directory listings from sources such as Cole Information and Dun & Bradstreet. These standard sources of property information complement and enhance each other to provide a more comprehensive report.

EDR is licensed to reproduce certain City Directory works by the copyright holders of those works. The purchaser of this EDR City Directory Report may include it in report(s) delivered to a customer. Reproduction of City Directories without permission of the publisher or licensed vendor may be a violation of copyright.

Data by

infoUSA[®]

Copyright©2008
All Rights Reserved

RESEARCH SUMMARY

The following research sources were consulted in the preparation of this report. A check mark indicates where information was identified in the source and provided in this report.

<u>Year</u>	<u>Target Street</u>	<u>Cross Street</u>	<u>Source</u>
2017	<input checked="" type="checkbox"/>	<input type="checkbox"/>	EDR Digital Archive
2014	<input checked="" type="checkbox"/>	<input type="checkbox"/>	EDR Digital Archive
2010	<input checked="" type="checkbox"/>	<input type="checkbox"/>	EDR Digital Archive
2005	<input checked="" type="checkbox"/>	<input type="checkbox"/>	EDR Digital Archive
2000	<input checked="" type="checkbox"/>	<input type="checkbox"/>	EDR Digital Archive
1995	<input checked="" type="checkbox"/>	<input type="checkbox"/>	EDR Digital Archive
1992	<input checked="" type="checkbox"/>	<input type="checkbox"/>	EDR Digital Archive
1985	<input checked="" type="checkbox"/>	<input type="checkbox"/>	Haines Criss-Cross Directory
1980	<input checked="" type="checkbox"/>	<input type="checkbox"/>	Haines Criss-Cross Directory
1973	<input checked="" type="checkbox"/>	<input type="checkbox"/>	Haines Criss-Cross Directory
1971	<input type="checkbox"/>	<input type="checkbox"/>	Haines Criss-Cross Directory

FINDINGS

TARGET PROPERTY STREET

23083 Cajalco Road
Perris, CA 92570

<u>Year</u>	<u>CD Image</u>	<u>Source</u>
-------------	-----------------	---------------

CAJALCO RD

2017	pg A2	EDR Digital Archive
2014	pg A5	EDR Digital Archive
2010	pg A9	EDR Digital Archive
2005	pg A13	EDR Digital Archive
2000	pg A17	EDR Digital Archive
1995	pg A19	EDR Digital Archive
1992	pg A22	EDR Digital Archive
1985	pg A24	Haines Criss-Cross Directory
1980	pg A25	Haines Criss-Cross Directory
1973	pg A26	Haines Criss-Cross Directory
1971	-	Haines Criss-Cross Directory

Street not listed in Source

FINDINGS

CROSS STREETS

No Cross Streets Identified

City Directory Images

CAJALCO RD 2017

13225 LAKE MATHEWS MULTI SPECIES RES
 13245 FLEMING, CHERRY
 13385 MOTTA, SKIP
 13391 BAUMANN, STEPHEN
 13425 FRIEDL, DARREN L
 13445 MENDOZA, EDDIE
 13515 FRAUSTO, JESUS A
 13521 RADWAY, JEFFREY W
 13531 ELLIOTT, EUGENIA K
 13535 FLEMING, EDMUND T
 13539 BELLEPERCHE, BRAD
 13580 KNOWLES, RONALD R
 16111 DELIA, DOUG D
 17679 LAKE MATHEWS FEED & PET SUPPLY
 LAKE MATHEWS GENERAL STORE
 17779 LICEA, TEODORO G
 17801 THOMAS, PEGGY
 17805 STAKE, MARILYN J
 17817 JONES, WILLIAM A
 17853 RODRIGUEZ, DAVID
 17885 NOLASCO, SAMUEL M
 17895 MENDEZ, DAVID
 17898 AHMAD, ZAHUR
 17911 HOWELL, BRYAN D
 17940 BERARDINI, VITO
 18100 SNOW, MARION V
 18160 MOSCOSO, MARIA
 18164 SAUCEDO, REYNALDO S
 18168 SALAS, DAVID
 18174 EMERY, KEVIN T
 18178 HUFFMAN, JOHN
 18180 NORRIS, PHILLIP A
 18186 BROWN, TRINA
 18194 VARGAS, SYLVIA
 18200 GARCIA, ROLANDO G
 18210 TRUJILLO, ERICA
 18220 ROCHIN, MARTHA P
 18260 CARRILLO, MARIA
 18270 KEY, RENEE
 18276 RODRIGUEZ, MARIA V
 18282 GRACIA, RAMON
 18286 JIMENEZ, FERNANDO
 18294 GAONA, MIGUEL A
 18310 LUBERSKI INC
 18318 RYE, JAMES C
 18800 SAND HAVEN PINES
 20195 RAMIREZ, FRANCISCO M
 20211 ALVAREZ, GUADALUPE M
 20221 CERVANTES, MARIA E
 20245 MANZO, JOSE

CAJALCO RD 2017 (Cont'd)

20253 MARTINEZ, GREGORIO F
 20281 OCHOA, MOISES
 20295 MARTINEZ, RENE M
 20337 GONZALES, EDWIN
 20385 DEMPSEY, ROGER D
 20415 SERVILLON, ROBERTO Y
 20433 VELASCO, ALFONSO
 20443 VELASCO, ALFONSO
 20475 ZAMORA, EDUARDO
 20505 DUBOIS, DOLORES
 20555 DICKERSON, HATTIE D
 20572 COAXUM, MATTHEW
 20581 BROWN, PAT
 20601 MARREN, THOMAS
 20645 WALTER, DAVID P
 20659 ZEBALLOS, ATILIANO
 20673 VAZQUEZ, JOSE C
 20701 SHIREY, TIM S
 20761 RODRIGEZ, JOSE G
 20794 BEASLEY, MATTIE M
 20810 GARCIA, JOSE
 20815 GUSTAFSON, JANE A
 20835 ROSALES, NIRETA
 20845 ROMO, REBECA
 20858 WHITE, RENE
 20900 ARAIZA, DANIEL
 20914 BRAVO, EVA
 20931 DOMINGUEZ, MARIA
 20934 ALDRIDGE, JAMES R
 20950 JUANFRANCISCO, ISABEL
 21110 MEAD VALLEY MKT
 21166 JOHNSON, VICTOR J
 21314 DURANT, JAMES E
 21381 BOOST MOBILE
 BREEDS MARKET & LIQUORS
 EXPRESSWAY COMPUTERS
 21415 PALM LANE COGIC
 21454 GUTIERREZ, OSCAR
 21621 HARB, SALWA
 21623 MEAD VALLEY FEED
 TERRAZAS, LISA
 21705 BARBER, ARTHUR
 21830 WALES, MARGARTET
 21858 MILLER, EDITH
 21871 HOLMES, MARCELLUS
 21885 PEARSON, DONNA
 21909 RAVEN, BRANDI
 21912 MELENDREZ, ALDO P
 21962 DEOCHOA, ADELA T
 22024 MAYTORENA, VICTOR

CAJALCO RD

2017

(Cont'd)

22050 ROMERO, JERRY B
 22080 LEE, IM S
 22115 BREWSTER, JONATHAN W
 22120 LYONS, DALTON J
 22160 BAUTISTA, MIGUEL F
 22175 RABAGO, SONIA Y
 22185 ELLIS, HELENA
 22191 MORALES, JOSE T
 22220 PERAZA, MICHAEL
 22260 TREJO, ROBERT T
 22290 ARMENDARIZ, JOHNNY J
 22330 SICAIROS, CARLOS
 22370 CHANDLER, ROBERT A
 22460 MORENO, SOCCORO
 22530 KLUCK, LEANNA
 22655 DELACRUZ, STREET
 22683 ALVAREZ, HECTOR
 22765 HARRIS, BREJETTE
 22775 FRAIRE, ROBERT J
 GRAYSON, ADRIANA
 STEPHENS, MICHAEL
 22791 BAKER, GREGORY P
 22820 MCANLIS, JOHN A
 22840 VILLALOBOS, JOSE
 23031 GUERRERO, ANDREA
 23050 PUENTE, HERIBERTO
 VALLE, HERIBERTO P
 23051 VALDASO, BLANCA
 23052 FLORES, ANA
 23113 ESPINOSA, CAREY E
 23129 LIMOS BY TIFFANY
 TIFFANY COACHWORKS INC
 23261 AMPM
 ARCO TRAVEL ZONE CENTER
 CLEAN ENERGY
 FRONTERA INVESTMENT INC
 UHAUL
 23320 WARNER, PAUL N
 23325 NCS FORMING INC
 23332 ECOLOGY AUTO PARTS
 23447 TRUSSED INC
 23451 AGUILAR, RODRIGO
 23453 SCHNEIDER, AMY
 TC CONSTRUCTION COMPANY INC
 23459 NELSON, GREGORY L
 23471 CARO, ELIDIA C
 23473 RICHARDSON, VERONICA
 23665 CALIFORNIA TRUSS CO
 RIVERSIDE RIVERSIDE REPAIR

CAJALCO RD 2014

13225 LAKE MATHEWS MULTI SPECIES RES
 13245 FLEMING, CHERRY
 13385 MOTTA, MARION R
 13391 BAUMANN, STEPHEN
 13425 FRIEDL, DARREN L
 13440 OCCUPANT UNKNOWN,
 13445 MENDOZA, EDDIE
 13515 FRAUSTO, RALPH A
 13521 STOLTENBERG, RONALD L
 13531 BARTELS, THOMAS F
 13539 BELLEPERCHE, BRAD
 13580 KNOWLES, RONALD R
 13586 PARRISH, CINDY S
 13859 MIRON, MARIO
 15953 OCCUPANT UNKNOWN,
 16111 BLOKZYL, PRISCILLA
 16265 OCCUPANT UNKNOWN,
 17650 COUNTY OF RIVERSIDE
 17662 OCCUPANT UNKNOWN,
 17679 LAKE MATHEWS FEED & PET SUPPLY
 LAKE MATHEWS GENERAL STORE
 17779 HOOD, ANNABELLE
 17801 THOMAS, NANCE M
 17805 STAKE, LOWELL F
 17817 JONES, WILLIAM A
 17831 OCCUPANT UNKNOWN,
 17853 SHAW, NATHANIAL
 17885 NOLASCO, SAMUEL M
 17895 ALCARAZ, CAROLINA
 17898 OCCUPANT UNKNOWN,
 17911 GETZ, DANIEL F
 17940 BERARDINI, VITO
 17941 MILLAR, SARA
 MILLER, ADAM J
 17981 MIELDAZIS, GEORGE A
 18100 SNOW, MARION V
 18160 MENDEZ, BENITO
 18164 SAUCEDO, REYNALDO S
 18168 OCCUPANT UNKNOWN,
 18178 ADAMS, MICHAEL P
 18180 NORRIS, PHILLIP A
 18184 REYES, MANUEL R
 18186 BROWN, TRINA
 18200 OCCUPANT UNKNOWN,
 18210 TRUJILLO, ERICA
 18220 MORALES, MARTHA P
 18260 CARRILLO, MARIA
 18270 MCCALL, TISHELLE
 18276 RODRIGUEZ, MARIA V
 18282 CHAVEZ, RAMONA S

CAJALCO RD 2014 (Cont'd)

18286 DECABALLERO, FRANCISCA V
 18294 GAONA, MIGUEL A
 18310 COLLINS, ANNETTE
 18318 RYE, JAMES C
 18800 SAND HAVEN PINES
 19207 MARTIN, STEVE
 19455 OCCUPANT UNKNOWN,
 20050 OCCUPANT UNKNOWN,
 20195 RAMIREZ, FRANCISCO M
 20211 ALVAREZ, GUADALUPE M
 20221 CERVANTES, MARIA E
 20231 RUIZ, ARNULFO B
 20245 ARIAZ, EFREN
 20253 MARTINEZ, GREGORIO F
 20275 OCCUPANT UNKNOWN,
 20281 OCHOA, MOISES
 20295 MARTINEZ, RENE M
 20355 OCCUPANT UNKNOWN,
 20385 DEMPSEY, ROGER D
 20415 SERVILLON, ROBERTO Y
 20443 GONZALEZ, JUAN R
 20475 MCHENRY, C
 20495 OCCUPANT UNKNOWN,
 20505 DUBOIS, DOLORES
 20551 HARVEY, STEVE J
 20555 DICKERSON, HATTIE D
 20572 BURROWS, JOHN
 20581 BROWN, PAT
 20601 MARREN, ARIEL M
 20645 WALTER, DAVID P
 20659 ZEBALLOS, ATILIANO
 20673 VAZQUEZ, JOSE M
 20701 SHIREY, TIM S
 20721 RIVAS, ROBERTO
 20761 RODRIGEZ, JOSE G
 20780 OCHOA, MARTHA
 20794 MCCLOUD, WILLIE R
 20795 FISHER, DALE
 20810 GARCIA, JOSE
 20815 GUSTAFSON, JANE A
 20835 ROSALES, CRISPIN S
 20845 OCCUPANT UNKNOWN,
 20858 WHITE, RENE
 20875 GARCIA, RAFAEL
 20900 OCCUPANT UNKNOWN,
 20914 BRAVO, EVA
 20931 LARA, CLAUDIA
 20934 ALDRIDGE, JAMES R
 20950 GONZALEZ, JIMENEZ M
 21110 MEAD VALLEY MKT

CAJALCO RD 2014 (Cont'd)

21166 JOHNSON, LULA
 21258 SALAZAR, JOSE L
 21274 TOVAR, ABDON
 21314 DURANT, JAMES E
 21321 MORAN, CARLOS
 21381 BREEDS MARKET & LIQUORS
 EXPRESSWAY COMPUTERS
 21415 PALM LANE COGIC
 21454 OCCUPANT UNKNOWN,
 21621 HARB, SALWA
 21623 BOOST MOBILE
 MEAD VALLEY FEED
 OCCUPANT UNKNOWN,
 21705 BARBER, ARTHUR
 21805 OCCUPANT UNKNOWN,
 21820 PUENTE, MANUEL
 21830 MAIAVA, ELISE
 21858 TOWNSEND, MONICA K
 21871 HOLMES, MARCELLUS
 21885 LEDLFLE, F
 21909 BANGPHRAXAY, SOMPHANE
 21912 RAMIREZ, RIGOBERTO
 21962 DEOCHOA, ADELA T
 22024 MAYTORENA, VICTOR
 22050 RODRIGUEZ, MELISSA
 22080 LEE, IM S
 22095 CARREON, SALVADOR R
 22105 VALENZUELA, MANUEL
 22113 LEWIS, TASHIANNA
 22115 RANSON, WILLIAM
 22120 LYONS, DALTON J
 22135 PENA, MAGDALENA
 22160 RIVERA, OSMIN
 22175 HART, STEVEN
 22180 OCCUPANT UNKNOWN,
 22220 PERAZA, MICHAEL
 22260 TREJO, ROBERT T
 22290 ARMENDARIZ, JOHNNY J
 22330 SICAIROS, CARLOS
 22370 CHANDLER, ROBERT A
 22460 SIFUENTES, RAUL S
 22530 RAMSEY, EDGAR K
 22647 SUN, JING
 22655 DELACRUZ, STREET
 22675 MOLINA, BENEDICTO D
 22683 ALVAREZ, HECTOR
 22697 OCCUPANT UNKNOWN,
 22761 MENDOZA, SALVADOR
 22765 MULDREW, DJUAN A
 22775 FRAIRE, ROBERT

CAJALCO RD 2014 (Cont'd)

22775	STEPHENS, MICHAEL
22791	BAKER, GREGORY P
22810	CAMPOS, RAUL
22820	MCANLIS, JOHN A
22840	RODRIGUEZ, DIANA
22920	OCCUPANT UNKNOWN,
23031	GUERRERO, VERONICA
23050	NAJAR, ANA
	PUENTE, HERIBERTO
	VALLE, HERIBERTO P
23051	VALDASO, BLANCA
23052	FLORES, ANA
23113	ZUNIGA, DAVID R
23129	LIMOS BY TIFFANY
	TIFFANY COACHWORKS INC
23261	ARCO TRAVEL ZONE CENTER
	FRONTERA INVESTMENT INC
	UHAUL
23320	WARNER, PAUL N
23325	NCS FORMING INC
23330	CANNABLISS COOPERATIVE INC
23332	ECOLOGY AUTO PARTS
23447	TRUSSED INC
23451	CRUZ, JOSE R
23453	GUEL, CESAR
	TC CONSTRUCTION COMPANY INC
23455	FANN, DAVID M
23459	PANTOJA, FRANCISCO J
23471	BARRERA, JOSEFINA
23473	DELATORRE, ANGEL M
23665	CALIFORNIA TRUSS CO

CAJALCO RD 2010

13225 LAKE MATHEWS MULTI SPECIES
 OCCUPANT UNKNOWN,
 13245 FLEMING, CHERRY
 13385 MOTTA, MARION R
 13391 BAUMANN, STEPHEN
 13425 FRIEDL, DARREN L
 13440 VILLANUEVA, R A
 13515 FRAUSTO, J
 13521 RADWAY, JEFFREY W
 13531 BARTELS CONSTRUCTION
 BARTELS, THOMAS F
 13535 FLEMING, DONALD A
 13539 BELLEPERCHE, JAMIE A
 13586 HIRDLER, GARY J
 13859 MIRON, MARIO
 15953 OCCUPANT UNKNOWN,
 16111 OCCUPANT UNKNOWN,
 16577 OCCUPANT UNKNOWN,
 17650 CAJALCO FIRE STATION
 17662 OCCUPANT UNKNOWN,
 17679 LAKE MATHEWS FEED & PET SUPPLY
 LAND OF THE HAWK REALTY
 17770 TSAI, JAMES C
 17779 HOOD, DEANNA M
 17805 STAKE, LOWELL F
 17817 JONES, WILLIAM A
 17831 OCCUPANT UNKNOWN,
 17853 OCCUPANT UNKNOWN,
 17885 NOLASCO, SAMUEL A
 17898 OCCUPANT UNKNOWN,
 17911 GETZ, DANIEL F
 17940 GRISELDA, M
 17941 MILLER, ADAM
 17981 MIELDAZIS, NANCY A
 18100 SNOW, MARION V
 18160 MENDEZ, BENITO
 18164 SAUCEDO, REYNALDO S
 18168 EDWARDS, KIRK
 18178 WISE, BRUCE A
 18180 NORRIS, PHILLIP A
 PHIL NORRIS PROFESSIONAL TRMPT
 18184 SOTELO, JOAQUIN M
 18186 OCCUPANT UNKNOWN,
 18194 CARREON, ISRAEL
 18200 OCCUPANT UNKNOWN,
 18210 MARTINEZ, CONRADO
 18220 KNIGHT, BRENDA
 18260 HUNT, CALLIE
 18270 WHITEHEAD, RICHARD A
 18276 CREGGER, WESLEY J

CAJALCO RD 2010 (Cont'd)

18282 CHAVEZ, RAMONA S
18286 CABALLECA, RAYMUNDO
18294 LOPEZ, EDDY R
18318 RYE, JAMES C
18591 LEE, SANG W
18800 SAND HAVEN PINES
19203 OCCUPANT UNKNOWN,
19207 OCCUPANT UNKNOWN,
19401 PAYAN, JOSE
20050 BONILLA, GERRY
20195 RAMIREZ, FRANCISCO M
20211 ALVAREZ, GUADALUPE M
20221 OCCUPANT UNKNOWN,
20231 OCCUPANT UNKNOWN,
20245 SOLORZA, RICARDO
20253 MARTINEZ, GREGORIO F
20275 OCCUPANT UNKNOWN,
20281 ESPINOZA, JAIME
20295 MARTINEZ, RENE M
20337 RIVERA, JUAN Z
20385 DEMPSEY, ROGER D
20415 REYNOLDS, ROY A
20433 SCHWANZ, R
20443 OCCUPANT UNKNOWN,
20475 BARFOOT, BRYANT
20495 SERRANO, CARLOS
20505 FORD, JASON
20551 VARGAS, MIGUEL R
20555 DICKERSON, HATTIE D
20572 COAXUM, ROBIN H
20581 BROWN, PAT
20601 CARROLL, THERESA
20645 WALTER, ROBERT R
20659 OCCUPANT UNKNOWN,
20673 VAZQUEZ, JOSE M
20701 SHIREY, TIM A
20721 OCCUPANT UNKNOWN,
20761 RODRIGEZ, JOSE G
20775 TROUT, JERRY E
20780 MARTIN, N
20794 OCCUPANT UNKNOWN,
20795 OCCUPANT UNKNOWN,
20810 CARRILLO, MARIA
20815 GUSTAFSON, JANE A
20835 ROSALES, CRISPIN S
20845 BARAJAS, ALFREDO
20875 GARCIA, RAFAEL
20895 WILKERSON, WELDON J
20900 OCCUPANT UNKNOWN,
20914 BRAVO, EVA

CAJALCO RD

2010

(Cont'd)

20931 SANCHEZ, JOSE A
 20950 JIMENEZ, MARTIN
 21110 MEAD VALLEY MARKET
 21166 JOHNSON, BEVERLY L
 21258 SALAZAR, JOSE L
 21274 MARQUEZ, MARIA B
 21314 OCCUPANT UNKNOWN,
 21381 BREEDS MARKET & LIQUOR
 EXPRESSWAY COMPUTERS
 21415 PALM LANE COGIC
 21419 TURNER, DONNIE O
 21425 99 CENT STORE
 21623 MEAD VALLEY FEED
 VALLELY, NATASHA L
 21705 BARBER, ARTHUR
 21805 BRIBIESCA, ROSA
 21858 TOWNSEND, MONICA K
 21871 FERENENDEZ, FRANK G
 21909 POWELL, IDA B
 21912 ALVARADO, DIANNA
 21962 OCCUPANT UNKNOWN,
 22024 KEETON, ADAM
 22050 HERNANDEZ, CONNIE B
 22080 LEE, IM S
 22095 OCCUPANT UNKNOWN,
 22113 OCCUPANT UNKNOWN,
 22115 RANSON, WILLIAM
 22120 LYONS, DALTON J
 22135 PENA, MAGDALENA
 22160 RIVERA, OSMIN
 22175 SHANKS, LYNN
 22180 PEREZ, ARACELY E
 22185 ELLIS, ALBERT W
 22191 JARAMILLO, GEORGE
 22200 OCCUPANT UNKNOWN,
 22220 MARQUEZ, RODOLFO
 PERAZA CONCRETE TRANSPORT
 22260 TREJO, ROBERT T
 22290 ARMENDARIZ, JOHNNY J
 22330 GONZALEZ, PEDRO
 22370 BOB CHANDLER STEERING
 CHANDLER, ROBERT A
 22460 VALADEZ, A
 22490 LEDESMA, ESPERANZA P
 22530 RAMSEY, EDGAR K
 22655 DELACRUZ, STREET
 22675 PEREZ, R
 22685 EVANS, LARRY
 22691 WORTHLEY, DON
 22697 OCCUPANT UNKNOWN,

CAJALCO RD 2010 (Cont'd)

22761	MENDOZA, SALVADOR
22765	LYNCH, TIFFANY
22775	STEPHENS, HENRIETTA L
22791	BAKER, GREGORY P
22810	CAMPOS, RAUL
22820	MCANLIS, JOHN A
22840	MARTINEZ, SARA
22920	MARTINEZ, TOMAS G
	TROPICAL GARDENS UNIQUE ORCHID
23031	PENA, CLAUDIA
23050	NAJAR, ANA
	PEREZ, CYNTHIA
	VALLE, HERIBERTO P
23051	VALDASO, BLANCA
23052	FLORES, ANA
23113	GONZALES, BENJAMIN
23129	LIMOS BY TIFFANY
23261	AMPM
	FRONTERA FINANCIAL SVC
23320	OCCUPANT UNKNOWN,
23325	NCS FORMING INC
23330	ACEVEDO, ENRIQUE E
23332	ARLINGTON SHEET METAL COR
23451	REYES, VIRGINIA
23453	PACHECO, MANUEL
	T C CONSTRUCTION CO INC
23455	POWERS, CHRISTOPHER J
23459	PIERCY, AMANDA
23471	OCCUPANT UNKNOWN,
23473	DELATORRE, ANGEL M
23510	OCCUPANT UNKNOWN,
23665	CALIFORNIA TRUSS CO INC

CAJALCO RD 2005

13245 ROBSON, MICHAEL
13385 MOTTA, MARION R
13391 BAUMANN, STEPHEN
13425 FRIEDL, DARREN
13440 VILLANUEVA, ALBERT A
13515 FRAUSTO, MARIA D
13521 RADWAY, JEFFREY W
13531 BARTELS, THOMAS F
13535 FLEMING, DONALD A
13539 BELLEPERCHE, JAMIE A
13570 SATHER, EDWARD T
13580 KNOWLES, RONALD R
13586 JAZZ CONNECTION THE
SANDIDGE, DAVID C
13833 EAKIN, JARMILLA A
13859 MIRON, MARIO
13871 MASON, TERRY
15953 OCCUPANT UNKNOWN,
16035 LAVERNE, OSCAR
16111 FURMAN, PAUL C
16577 OCCUPANT UNKNOWN,
17662 OCCUPANT UNKNOWN,
17679 LAKE MATHEWS FEED & PET SUPPLY
LAKE MATHEWS GENERAL STORE
17770 TSAI, JAMES C
17779 HOOD, DEANNA M
17801 OCCUPANT UNKNOWN,
17805 STAKE, LOWELL F
17817 JONES, WILLIAM A
17831 ARREOLA, VICTOR M
17853 SNETSINGER, MARK A
17885 NOLASCO, SAMUEL A
17895 STEFFEN, GEORGE E
17898 AHMAD, ZAHUR
17911 GETZ, DANIEL F
17940 CHAPIN, DON
17941 ALVIDREZ, RICK N
17981 MIELDAZIS, GEORGE A
18100 SNOW, MARION V
18164 SAUCEDO, REYNALDO
18168 OCCUPANT UNKNOWN,
18174 HICKS, RICHARD L
18178 SPINNATO, LUANN J
18180 MORRIS, PHILLIP A
18184 REYES, MANUEL
18194 CARREON, SYLVIA
18200 PETERSON, CHARLES J
18220 HODGE, JANICE
18260 VELEZ, MIGDALIA
18276 CREGGER, WESLEY L

CAJALCO RD

2005

(Cont'd)

18282 RIDENOUR, ROBIN
 18286 CABALLERO, FRANCISCA
 18294 MCCASKEY, PAMELA D
 18310 GARCIA, MARIO
 18318 RYE, JAMES C
 SAND HAVEN PINES
 18591 LEE, SANG W
 19203 BARRIOS, RODOLFO
 PIZZA HUT
 19207 OCCUPANT UNKNOWN,
 19401 PAYAN, JOSE
 SANTILLAN, FREDY
 20050 OCCUPANT UNKNOWN,
 20195 OCCUPANT UNKNOWN,
 20211 ALVAREZ, GUADALUPE V
 CAMPOS HOME MAKINGS
 20221 CERVANTES, ROBERT R
 20231 RUIZ, ARNULFO
 20253 MARTINEZ, GREGORIO F
 20281 OCHOA, MOISES
 20295 MARTINEZ, JOSE G
 20337 BERNAL, GERARDO
 20385 DEMPSEY, ROGER D
 20433 ROMO, T
 20443 OCCUPANT UNKNOWN,
 20475 BARFOOT, BRYANT
 20495 SERRANO, CARLOS
 20505 FORD, JASON
 20572 COAXUM, ROBIN
 20581 BROWN, PAT
 20601 SIMONS, STEPHANIE
 20645 WALTER, JOHN C
 20655 MORRIS, JACK R
 20659 OCCUPANT UNKNOWN,
 20673 ARTEAGA, BLANCA
 20680 MARTINEZ, REYES D
 20701 RIVERA, ENOS C
 20721 RAMIREZ, JESUS M
 20761 RODRIGEZ, JOSE G
 20780 SIMS, THOMAS L
 20795 ROUNDPOINT, HOLLY
 20810 RAUDALEZ, JOSE
 20815 OCCUPANT UNKNOWN,
 20835 ROSALES, CRISPIN S
 20845 BARAJAS, ALFREDO
 20858 OCCUPANT UNKNOWN,
 20895 WILKERSON, WELDON
 20900 ESPARZA, FRANCISCO N
 20914 BRAVO, EVA
 20931 SANCHEZ, JOSE A

CAJALCO RD

2005

(Cont'd)

20934 ALDRIDGE, JAMES
 20950 MARTIN, GONZALEZ J
 21110 MEAD VALLEY MARKET
 21166 JOHNSON, BEVERLY L
 21321 RODRIGUEZ, ANTONIO
 21381 BREEDS MARKET & LIQUOR
 EXPRESSWAY COMPUTERS
 21386 EXPRESS DEPOT BUILDERS SUPPLY
 TOSCANO, RONALD
 21623 MEAD VALLEY FEED
 21705 BARBER, ARTHUR
 21805 BRIBIESCA, RUBEN
 21830 OCCUPANT UNKNOWN,
 21871 FERENENDEZ, FRANK G
 21885 OCCUPANT UNKNOWN,
 21909 POWELL, IDA B
 21962 SMITH, ELIZABETH B
 22024 GALVAN, MANUEL G
 22050 OCCUPANT UNKNOWN,
 22080 BURCH, JANET
 22095 AVELAR, HILDA M
 22099 BROWN, ROBERT
 22115 RANSON, WILLIAM
 22135 OCCUPANT UNKNOWN,
 22160 RIVERA, OSMIN
 22180 OCCUPANT UNKNOWN,
 22185 ELLIS, ALBERT W
 22191 MORALES, ANTONIO C
 22260 TREJO, ROBERT T
 22290 ARMENDARIZ, JOHNNY
 22370 VILLA, UMBERTO
 22460 MARTINEZ, FABIAN
 22490 OCCUPANT UNKNOWN,
 22530 RAMSEY, EDGAR K
 22685 EVANS, LARRY
 22691 WORTHLEY, DON
 22700 CORAN, DEBRA
 MCCULLOUGH, LORENA
 NEW MILLENIUUM AUTO
 WILSON, E
 22761 MENDOZA, SALVADOR
 22765 STEPHENS, HENRIETTA L
 22810 RODRIGUEZ, RODNEY G
 22820 MCANLIS, JOHN A
 22840 BROWN, KYLE C
 22920 MARTINEZ, TOMAS
 TROPICAL GARDENS UNIQUE ORCHIDS
 23031 DIAZ, LOURDES
 EDITH CONCRETE PUMPING
 GONZALEZ, LUZ

CAJALCO RD

2005

(Cont'd)

23050	S K CONCRETE
23051	VALDASO, BLANCA
23052	OCCUPANT UNKNOWN,
23113	GONZALES, BENJAMIN
23320	COOKSEY, ELMER L
23330	OCCUPANT UNKNOWN,
23332	ARLINGTON SHEET METAL CORP
23447	CALIFORNIA TRUSS CO
23451	OCCUPANT UNKNOWN,
23453	PACHECO, MANUEL
23455	FANN, DAVID M
23459	NELSON, GREGORY L
23471	HERNANDEZ, JUAN
23473	VADASZ, ESTHER A
23665	CALIFORNIA TRUSS CO

CAJALCO RD 2000

17650 RIVERSIDE COUNTY OF FIRE DEPARTMENT
17679 LAKE MATHEWS FEED & PET SUPPLY
LAKE MATHEWS FRUIT STAND
18318 SAND HAVEN PINES
20211 ALVAREZ, C
20221 CERVANTES, ROBERT R
20231 GLENN, S L
20253 MARTINEZ, FRANCIS
20295 MARTINEZ, RENE
20401 ADKINS, BRUCE
ADUSA LOCK & AUTOMOTIVE
20415 RUBASH, STEVE
20433 STEWART, C E
20443 GONZALEZ, ROBERTO M
20505 FORD, WANDA J
20555 NUTTBROCK, JOHN H
20572 NELSON, ROBERT
20581 BROWN, PAT
20601 OCCUPANT UNKNOWN,
20645 WALTER, ROBERT
20673 OCCUPANT UNKNOWN,
20701 OCCUPANT UNKNOWN,
20721 RAMIREZ, JESUS O
TURTLETAUB, BERTHA H
20761 RODRIGEZ, JOSE
20780 SIMS, THOMAS L
20794 OCCUPANT UNKNOWN,
20795 BRYSON, J P
ROUNDPOINT, LOUISE
20858 MESA, E
20900 OCCUPANT UNKNOWN,
20905 JOHNSON, VANESSA
20934 ALDRIDGE, HELEN M
20950 BRYANT, LILLIE M
21166 JOHNSON, SARAH E
21274 RODRIGUEZ, SARA
21314 OCCUPANT UNKNOWN,
21381 BREEDS MARKET & LIQUOR
21386 OCCUPANT UNKNOWN,
21415 PALM LANE COGIC
21419 TURNER, DON
TURNERS BOOKS & GIFTS
21425 CAJALCO FUNERAL HOME
WILEYS GIFT SHOP
21705 BARBER, ARTHUR
21830 MENDOZA, T
21871 FERENENDEZ, FRANK G
21885 OCCUPANT UNKNOWN,
21909 POWELL, IDA B
22695 KIRKUS, AL

CAJALCO RD

2000

(Cont'd)

22697 OCCUPANT UNKNOWN,
22700 MCCULLOUGH, SEABRON
22761 ORTIZ, ANGIE
22765 STEPHENS, H L
22775 STEPHENS, H L
22779 NASH, N
22810 OCCUPANT UNKNOWN,
22820 MCANLIS, JOANN S
22840 OCCUPANT UNKNOWN,
22920 OCCUPANT UNKNOWN,
23050 JUAREZ, JOSE R
23051 CARDWELL, SHANNON
23052 OCCUPANT UNKNOWN,
23113 OCCUPANT UNKNOWN,
23447 SELECT STEEL INCORPORATED
23451 ARNOLD, PAUL
23453 OCCUPANT UNKNOWN,
23455 FANN, DAVID M
23459 OCCUPANT UNKNOWN,
23471 MAGANA, LOIS
23665 CALIFORNIA TRUSS COMPANY

CAJALCO RD 1995

13385 CANDIVI, ALBERTO
 13395 TOM, BEVERLY
 13440 VILLANUEVA, R A
 13515 GOUDEAU, GARY
 13521 CLARKSON, TROY D
 13535 MURDOCK, JUDITH
 13539 BELLEPERCHE, BRAD
 13570 SATHER, EDWARD T
 13580 ARIAS, RICK
 13586 RILEY, WILLIAM
 13681 HEDRICK, DIANA
 13833 EAKIN, J A
 13859 GARCIA, OSWALDO E
 16035 LAVERNE, OSCAR
 16111 FURMAN, PAUL C
 16265 NOTERMAN, RICHARD A
 16577 RUGA, JOE
 17650 COUNTY FIRE STATION
 17679 LAKE MATHEWS FEED & PET SUPPLY
 LAKE MATHEWS VIDEO
 OCCUPANT UNKNOWNNN
 PAUL DANIELSON
 17770 OCCUPANT UNKNOWNNN
 17779 WARTER, RICHARD A
 17805 STAKE, LOWELL F
 17831 OCCUPANT UNKNOWNNN
 17853 ROIG, AMI
 17885 ARMSTRONG, KARIN A
 17895 STEFFEN, GEORGE E
 17911 GETZ, DANIEL F
 17940 GUNSING, WALTER
 17941 BONNETT, BARI Y
 17981 GAM ELECTRICAL & GENERAL CONTR
 18100 SNOW, MARION
 18160 OCCUPANT UNKNOWNNN
 18164 SAUCEDO, R
 18168 OCCUPANT UNKNOWNNN
 18174 HICKS, R L JR
 18178 SPINNATO, COREY D
 18180 NORRIS, PHILLIP A
 18184 OCCUPANT UNKNOWNNN
 18186 OCCUPANT UNKNOWNNN
 18194 OCCUPANT UNKNOWNNN
 18200 MCCLAIN, CHARLES G
 18210 FERNANDEZ, RAFAEL
 18220 CARPENTER, KATHY
 18260 FRY, G
 18270 WHITEHEAD, RICHARD A
 18276 SMITH, SUSAN
 18282 OCCUPANT UNKNOWNNN

CAJALCO RD

1995

(Cont'd)

18286 OCCUPANT UNKNOWNN
 18300 OCCUPANT UNKNOWNN
 18310 NEGRETE, ANGEL
 18318 RYE, JAMES C
 18550 SERRATO, ROBERTO
 18800 CAJALCO NURSERY
 19207 MARTIN, FANNIE L
 19401 DUPUIS, STEVEN
 KLIMPEL, WILMER
 19455 OCCUPANT UNKNOWNN
 20050 BONILLA, S B
 20211 ALVAREZ, C
 20231 OCCUPANT UNKNOWNN
 20253 MARTINEZ, F
 20295 MARTINEZ, RENE
 20337 GARCIA, EDGAR
 20385 MYLAR, JEANNE
 20401 ADKINS, BRUCE
 ADUSA LOCK & AUTOMOTIVE
 GONZALEZ, F N
 20415 GONZALES, REGINO
 20433 STEWART, C E
 20443 GONZALEZ, ROBERTO M
 20475 BARFOOT, JENNIE R
 20495 SERRANO, CARLOS
 20551 OCCUPANT UNKNOWNN
 20555 OCCUPANT UNKNOWNN
 20601 OCCUPANT UNKNOWNN
 20645 WALTER, ROBERT
 20673 MANRIQUEZ, JAIME A
 20680 CARMONA, CHRIS P
 20701 PARRA, MIGUEL
 20721 RAMIREZ, JESUS O
 TURTLETAUB, BERTHA H
 20761 BIRDSONG, J
 20780 HEMPHILL, C A
 JONES, DAVID
 20794 MCCLOUD, JOHNNIE
 PATTERSON, MARY
 20795 ROUNDPOINT, LOUISE
 20810 OCCUPANT UNKNOWNN
 20815 GUSTAFSON, JANE
 20835 OCCUPANT UNKNOWNN
 20845 GERMAN, ELMER W
 20858 GEIGGAR, MELVIN
 20900 WEBSTER, A
 20931 TAYLOR, N
 20934 ALDRIDGE, HELEN M
 20950 OCCUPANT UNKNOWNN
 21166 JOHNSON, SARAH

CAJALCO RD

1995

(Cont'd)

21274	FERNANDEZ, RAFAEL
21314	IVERSON, CHRIS
21381	BREEDS MARKET & LIQUOR WESTERN UNION
21419	WHITE, HATTIE M
21425	CALJALCO FUNERAL HOME WILEYS GIFT SHOP
21805	BRIVESCA, CARMEN
21830	OCCUPANT UNKNOWNNN
21858	TORRES, ADOLFO
21860	OCCUPANT UNKNOWNNN
21871	JOHNSON, WILLIAM
21885	CUMMINS, RICHARD
21909	POWELL, WILLIAM S
21962	OCCUPANT UNKNOWNNN
22024	GALVAN, MANUEL
22050	OCCUPANT UNKNOWNNN
22080	OCCUPANT UNKNOWNNN
22095	SWEAT, CURTIS E
22113	OCCUPANT UNKNOWNNN
22115	RANSON, WILLIAM
22120	OCCUPANT UNKNOWNNN
22175	OUGZIN, MOHAMED
22180	OCCUPANT UNKNOWNNN
22185	ELLIS, ALBERT W
22200	BISHOP, DONALD W
22290	CHAVEZ, RAYMOND L
22460	RODERICK, INGRID
22530	RAMSEY, EDGAR K
22675	KEELING, ROY A
22685	OCCUPANT UNKNOWNNN
22695	KIRKUS, AL
22697	ORTIZ, ANGIE
22700	MCCULLOUGH, SEABRON
22761	HAMPTON, T
22765	STEPHENS, H L
22775	STEPHENS, H L
22779	OCCUPANT UNKNOWNNN
22820	OCCUPANT UNKNOWNNN
22840	HENSLEY, HAZEL
22920	GUARACHA, RUTH G
23031	OCCUPANT UNKNOWNNN
23050	KEY, ESTRAL P
23051	OLIVAREZ, LEONOR
23451	SCHNEIDER, C
23453	SMITH, ROBERT S
23455	OCCUPANT UNKNOWNNN
23459	OCCUPANT UNKNOWNNN
23665	CALIFORNIA TRUSS CO

CAJALCO RD 1992

13395 TOM, B
 13521 CLARKSON, TROY D
 13570 SATHER, EDWARD T
 13586 RILEY, WILLIAM
 13681 HEDRICK, DIANA
 16035 LAVERNE, OSCAR
 16111 FURMANS BULLDOZERS
 16577 RUGA, JOE
 17650 RIVRSO CO FIRE BUS
 17679 JOHNSONS DISC NRSRY
 LAKE MATHEWS FEED
 REAL EST MERCHANTS
 17779 WARTER, RICHARD A
 17831 EDDINGS, RUTH
 17885 SMITH, KAREN
 17940 BEYER, V M
 17981 G A M ELECTRICAL
 18100 SNOW, MARION
 18168 GRIFFITH, LYNFORD
 18174 HICKS, R L JR
 18276 CREGGER, WESLEY L
 18300 AU, CHUC M
 18550 PINE HILL FARMS
 RYE, NEAL
 SERRATO, ROBERTO
 18800 CAJALCO NURSERY
 19401 H B RANCH
 KLIMPEL, WILMER
 20211 ALVAREZ, C
 20253 MARTINEZ, F
 ZAINOS, RODRIGO
 20295 ROBERTS, GAIL
 20401 ADKINS, BRUCE
 ADUSA LOCK
 20433 STEWART, C E
 20572 PURIFOY, HORRIES
 20581 MODERN OFFICE TECH
 20645 WALTER, ROBERT
 20680 CARMONA, CHRIS P
 20701 PARRA, MIGUEL
 20721 CARILLO, TITO
 HAMMONS, NORVELL
 RAMIREZ, JESUS O
 20761 BIRDSOING, J
 LACEY, LEROY
 20780 HEMPHILL, C A
 JONES, DAVID
 20795 BURNETT, MICHAEL
 ROUNDPOINT, LOUISE
 20810 KIDD, L

CAJALCO RD 1992 (Cont'd)

20835	IRON MASTER
20845	GERMAN, ELMER
21110	MEAD VLY MKT
21166	JOHNSON, SARAH
21381	WESTRN UNION PCK UP
21425	WILEYS GIFT SHOP
21805	BRIVESCA, CARMEN
21830	MENDOZA, T
21909	POWELL, WILLIAM S
22024	GALVAN, MANUEL
22095	SWEAT, CURTIS
22120	WILLIAMS, LEE
22180	TRILLO, SANDRA
22185	WILSON, JOHNNA
22200	BISHOP, DONALD W
22460	RODERICK, INGRID
22695	KIRKUS, AL
22700	LOYD, VERNA
	MCCULLOUGH, SEABRON
	PAYNE, MONIQUE
	TILLMAN, LEE
22761	HAMPTON, T
22765	STEPHENS, H L
22840	HENSLEY, H
23031	ARNOLD, CARRIE
23113	MORONES WELDG&IRON
23451	SCHNEIDER, C
23453	SMITH, ROBERT S
23455	FANN, DAVID
23510	PERRIS LUMBER CO
23665	CA TRUSS CO

CAJALCO RD 1985

5	21962	XXXX	00
5	22024	GALVAN MANUEL	657-9525 1
	22050	XXXX	00
	22072	XXXX	00
	22080	SPEAR CHAS L	657-1540 9
5	22160	XXXX	00
2	22175	XXXX	00
	22180	MENDEZ REYDESEL JR	943-3737 +5
	22460	RODERICK INGRID	653-5225 8
	22530	NICOSIA FRANK JR	657-8858 4
	22675	XXXX	00
	22691	XXXX	00
	22697	JOHNSTON WOODROW	657-8124 3
	22700	MCCULLOUGH SEABRON	657-6592 6
3	22765	BROWN C	943-3822 +5
1	22775	WATSON MOLLIE	943-1079 4
9	22820	XXXX	00
	22840	XXXX	00
5	23031	ARNOLD CARRIE	657-6259
5	23050	DICK CLIFTON	657-5505
2	23051	XXXX	00
5	23052	ADAMS G L	943-1229 3
	23113	XXXX	00
	23264	XXXX	00
	23280	MAPES LEON	943-3653 +5
5	23330	XXXX	00
0	23451	SCHNEIDER EDW	943-1184 3
3	23453	SMITH ROBT S	943-2680 4
	23459	LARSON DONALD C	657-6665
	23471	RITCHIE DARRELL	657-1518 2
	23473	VADASZ WM	657-4785 +5
5	23510	HERNANDEZ ANDREW L	657-5563 +5
	23665	CA TRUSS CO	657-7491 +5
8		UPTON&ODONNELL	657-3828
	★	18 BUS	129 RES
			24 NEW

CAJALCO RD 1980

21902	SMITH CLARENCE	657-4592	7
22050	VASQUEZ RAY G	657-8576	8
22080	SPEAR CHARLES L	657-1540	9
22160	PEARSON RUTH M	657-2622	
22175	COMPHER ROY E	781-3912	+0
22180	WILLIAMS M C	657-1381	9
22460	RODERICK INGRID	653-5225	8
22530	XXXX	00	
22675	EVANS BARBARA P	657-2242	
22700	MCCULLOUGH SEABRON	657-6592	6
22775	XXXX	00	
22820	MCANLIS JOHN A	657-5745	+0
22840	XXXX	00	
23031	ARNOLD CARRIE	657-6259	
★	CARRIES HSE BUTY 1	657-8034	8
23050	DICK CLIFTON	657-5505	
23051	OLIVAREZ GUADALUPE	657-5416	+0
23451	VANHAUTE DAVID	657-2062	9
23453	VILESKE JOHN	657-5003	+0
23459	LARSON DONALD C	657-6665	
23471	VADASZ WM	653-8825	7
23665★	UPTON&ODONNELL	657-3828	
NO #★	COUNTRYWOOD HOMES	780-0120	+0
★	11 BUS	105 RES	32 NEW

CAJALCO RD 1973

21909	POWELL ANNABELLE	657-5836
22160	PEARSON RUTH M	657-2622
22180	VENABLE GEO H	657-5944
22460	LUJAN FRANK	657-6356
22675	EVANS BARBARA P	657-2242
22700*	CAJALCO MOTEL	657-5222
22775	COLLINS GABRIEL	657-4052
23031	ARNOLD CARRIE	657-6259
	*CARRIES HS OF BTY	2657-8034
23050	DICK CLIFTON	657-5505
23113	MCFADDEN R H	657-3852
23264	HINES MARGARET	657-5590
23451	LAMPERT MAX	657-2586
23459	LARSON DONALD C	657-6665
23665*	UPTON&ODONNELL	657-3828
	* 9 BUS 54 RES	6 NEW

APPENDIX E

REGULATORY AGENCY RECORDS



County of Riverside
DEPARTMENT OF ENVIRONMENTAL HEALTH

STEVE VAN STOCKUM, DIRECTOR

RELEASE OF RECORDS RESPONSE

August 5, 2020

Service Request No: 48440

AEI Consultants
1773 W. Evergreen Street
Rialto, CA 92377
Attn: Robert Ibarra

Your request concerning **Hazardous Materials Management Records** has been received and a file search has been conducted. The appropriate action has been taken.

Site Address	City	Records Found
23083 Cajalco Rd.	Perris	<input type="checkbox"/> YES <input checked="" type="checkbox"/> NO
THIS IS NOT AN INVOICE	Estimated Cost	\$0.00

If no records are found, no further action will be taken.

If records are found, please contact our office at (951) 358-5055 to schedule a file review appointment. Records will be available for 30 days from the date of this letter, after which a new Records Request will need to be submitted.

**** There is a clerical records research fee of \$.50 for the first page, plus \$.10 per additional page **Records will not be made available until this fee is paid****

Other fees may apply

Note: Additional time for processing may be required

Appointments are scheduled in one (1) hour increments, not to exceed two (2) hours.

Environmental Protection & Oversight Division
Hazardous Materials Management Branch
Attn: Records Management
P.O. Box 7909
Riverside, CA 92513-7909
Ph: (951) 358-5055
Fax (951) 358-5342

*additional fees may include costs for appt. cancellation/no show, time per service, scan/fax/mail of documents, cd/dvd



County of Riverside DEPARTMENT OF ENVIRONMENTAL HEALTH

STEVE VAN STOCKUM, DIRECTOR

August 5, 2020

Due to the ongoing COVID-19 national state of emergency, and Orders by the Riverside County Health Officer, the Riverside County Department of Environmental Health has closed all of our offices to the public and requested that our employees work remotely to support you.

Records Request services will continue to be available but please be patient with us and understand that staff is limited.

Responses will be provided **temporarily via email** and will resume to respond via US Mail once the pandemic has rectified.

During this time records will be provided in four different ways after fees are paid.

- 1) Email – Only small files no larger than ¼ inch qualify
- 2) US Mail – files that are appropriately sized for mailing will qualify
- 3) USPS / FedEx – larger files that are unable to be mailed via US Mail will be shipped at the requestor's expense
- 4) Pick Up – By appointment only

For questions please call (951) 358-5055 or visit our website for information www.rivcoeh.org

Environmental Protection & Oversight Division
Hazardous Materials Management Branch
Attn: Records Management
P.O. Box 7909
Riverside, CA 92513-7909
Ph: (951) 358-5055
Fax (951) 358-5342

*additional fees may include costs for appt. cancellation/no show, time per service, scan/fax/mail of documents, cd/dvd



MENU

BUILDING PERMIT INFORMATION FOR BZ104001

Online Services

Results for BZ104001 as of 7/23/2020 11:08:33 AMBasic Case Information

PERMIT NUMBER:	BZ104001
PERMIT STATUS:	Final
APPLIED DATE:	09/06/1963
ISSUED DATE:	09/06/1963
CLOSED DATE:	11/21/1963
EXPIRATION DATE:	
DESCRIPTION:	REROOF & ADD PORCH TO DWELLING
TYPE DESCRIPTION:	BZ - Old Build
SITUS CITY:	PERRIS
SITUS:	CAJALCO RD 23083
GENERAL LOCATION:	23050 CAJALCO

APN:	317140004 Click to view in Map My County
-------------	--

APPLICANT:	
-------------------	--

ADDRESS 1:	
-------------------	--

ADDRESS 2:	
-------------------	--

ADDRESS 3:	
-------------------	--

ZIP:	
-------------	--

Valuation Information

SQUARE FEET:	
---------------------	--

VALUATION:	
-------------------	--

Search Another Building Permit

Enter Permit Number:

[Go Back To Previous Page](#)

Resources

County of Riverside
TLMA Home
Building & Safety
Code Enforcement
Environmental
Programs
Planning
Transportation

Services

Counter Services
Quick Links
RFP's/RFQ's
Useful Links
Online Services
TLMA Online
Document Search
Tool

Connect

**Hours of
Operations:** 8:00 am
to 5:00 pm
Monday through
Friday

TLMA Phone: (951)
955-4608



MENU

BUILDING PERMIT INFORMATION FOR BZ117497

Online Services

Results for BZ117497 as of 7/23/2020 11:12:21 AM**Basic Case Information**

PERMIT NUMBER:	BZ117497
PERMIT STATUS:	Final
APPLIED DATE:	08/31/1964
ISSUED DATE:	08/31/1964
CLOSED DATE:	09/08/1964
EXPIRATION DATE:	
DESCRIPTION:	RE-ROOF DETACHED GARAGE
TYPE DESCRIPTION:	BZ - Old Build
SITUS CITY:	PERRIS
SITUS:	CAJALCO RD 23050
GENERAL LOCATION:	23050 CAJALCO

APN:	317140004 Click to view in Map My County
-------------	--

APPLICANT:	
-------------------	--

ADDRESS 1:	
-------------------	--

ADDRESS 2:	
-------------------	--

ADDRESS 3:	
-------------------	--

ZIP:	
-------------	--

Valuation Information

SQUARE FEET:	
---------------------	--

VALUATION:	
-------------------	--

Search Another Building Permit

Enter Permit Number:

[Go Back To Previous Page](#)

Resources

County of Riverside
TLMA Home
Building & Safety
Code Enforcement
Environmental
Programs
Planning
Transportation

Services

Counter Services
Quick Links
RFP's/RFQ's
Useful Links
Online Services
TLMA Online
Document Search
Tool

Connect

**Hours of
Operations:** 8:00 am
to 5:00 pm
Monday through
Friday

TLMA Phone: (951)
955-4608



MENU

BUILDING PERMIT INFORMATION FOR BZ239343

Online Services

Results for BZ239343 as of 7/23/2020 11:09:30 AM**Basic Case Information**

PERMIT NUMBER:	BZ239343
PERMIT STATUS:	Final
APPLIED DATE:	11/16/1973
ISSUED DATE:	11/16/1973
CLOSED DATE:	11/20/1973
EXPIRATION DATE:	
DESCRIPTION:	ADD LEACH LINE
TYPE DESCRIPTION:	BZ - Old Build
SITUS CITY:	PERRIS
SITUS:	CAJALCO RD 23083
GENERAL LOCATION:	

APN:	317140004 Click to view in Map My County
-------------	--

APPLICANT:	
-------------------	--

ADDRESS 1:	
-------------------	--

ADDRESS 2:	
-------------------	--

ADDRESS 3:	
-------------------	--

ZIP:	
-------------	--

Valuation Information

SQUARE FEET:	
---------------------	--

VALUATION:	
-------------------	--

Search Another Building Permit

Enter Permit Number:

[Go Back To Previous Page](#)

Resources

County of Riverside
TLMA Home
Building & Safety
Code Enforcement
Environmental
Programs
Planning
Transportation

Services

Counter Services
Quick Links
RFP's/RFQ's
Useful Links
Online Services
TLMA Online
Document Search
Tool

Connect

**Hours of
Operations:** 8:00 am
to 5:00 pm
Monday through
Friday

TLMA Phone: (951)
955-4608



MENU

BUILDING PERMIT INFORMATION FOR BXX044723

Online Services

Results for BXX044723 as of 7/23/2020 11:11:53 AMBasic Case Information

PERMIT NUMBER:	BXX044723
PERMIT STATUS:	Void
APPLIED DATE:	01/09/2004
ISSUED DATE:	
CLOSED DATE:	
EXPIRATION DATE:	01/01/1900
DESCRIPTION:	AS BUILT DETACHED STORAGE BUILDING (CV034622)
TYPE DESCRIPTION:	OTHCHN - Other Construction
SITUS CITY:	PERRIS
SITUS:	CAJALCO RD 23083
GENERAL LOCATION:	TG 773 A3

APN:	317140004 Click to view in Map My County
APPLICANT:	Valle Puente
ADDRESS 1:	23050 Cajalco
ADDRESS 2:	Perris CA
ADDRESS 3:	
ZIP:	92570

Valuation Information

SQUARE FEET:	
VALUATION:	\$0.00

Search Another Building Permit

Enter Permit Number:

[Go Back To Previous Page](#)

Resources

County of Riverside
TLMA Home
Building & Safety
Code Enforcement
Environmental
Programs
Planning
Transportation

Services

Counter Services
Quick Links
RFP's/RFQ's
Useful Links
Online Services
TLMA Online
Document Search
Tool

Connect

**Hours of
Operations:** 8:00 am
to 5:00 pm
Monday through
Friday

TLMA Phone: (951)
955-4608



MENU

BUILDING PERMIT INFORMATION FOR BPL040025

Online Services

Results for BPL040025 as of 7/23/2020 11:11:19 AMBasic Case Information

PERMIT NUMBER:	BPL040025
PERMIT STATUS:	Void
APPLIED DATE:	01/15/2004
ISSUED DATE:	
CLOSED DATE:	
EXPIRATION DATE:	01/01/1900
DESCRIPTION:	DEMO SEPTIC/CONNECT TO SEWER
TYPE DESCRIPTION:	RPLU - Residential Plumbing
SITUS CITY:	PERRIS
SITUS:	CAJALCO RD 23050
GENERAL LOCATION:	TG 773 A3

APN:	317140004 Click to view in Map My County
APPLICANT:	Heriberto Puente/Valle
ADDRESS 1:	23050 Cajalco
ADDRESS 2:	Perris CA
ADDRESS 3:	
ZIP:	92570

Valuation Information

SQUARE FEET:	
VALUATION:	

Search Another Building Permit

Enter Permit Number:

[Go Back To Previous Page](#)

Resources

County of Riverside
TLMA Home
Building & Safety
Code Enforcement
Environmental
Programs
Planning
Transportation

Services

Counter Services
Quick Links
RFP's/RFAQ's
Useful Links
Online Services
TLMA Online
Document Search
Tool

Connect

**Hours of
Operations:** 8:00 am
to 5:00 pm
Monday through
Friday

TLMA Phone: (951)
955-4608



MENU

BUILDING PERMIT INFORMATION FOR BAR040007

Online Services

Results for BAR040007 as of 7/23/2020 11:10:43 AMBasic Case Information

PERMIT NUMBER:	BAR040007
PERMIT STATUS:	Void
APPLIED DATE:	01/09/2004
ISSUED DATE:	
CLOSED DATE:	
EXPIRATION DATE:	01/01/1900
DESCRIPTION:	582 SQ FT AS BUILT ROOM ADDITION
TYPE DESCRIPTION:	ASFR - Addition Single Family Dwelling
SITUS CITY:	PERRIS
SITUS:	CAJALCO RD 23050
GENERAL LOCATION:	TG 773 A3

APN:	317140004 Click to view in Map My County
APPLICANT:	Valle Puente
ADDRESS 1:	23050 Cajalco
ADDRESS 2:	Perris CA
ADDRESS 3:	
ZIP:	92570

Valuation Information

SQUARE FEET:	582.00
VALUATION:	\$19,357.32

Search Another Building Permit

Enter Permit Number:

[Go Back To Previous Page](#)

Resources

County of Riverside
TLMA Home
Building & Safety
Code Enforcement
Environmental
Programs
Planning
Transportation

Services

Counter Services
Quick Links
RFP's/RFAQ's
Useful Links
Online Services
TLMA Online
Document Search
Tool

Connect

**Hours of
Operations:** 8:00 am
to 5:00 pm
Monday through
Friday

TLMA Phone: (951)
955-4608



Assessor - County Clerk - Recorder

Riverside County, CA

HOME

PROPERTY SEARCH

E-FORMS

CONTACT US

ACR HOME

- BACK
- VIEW TAX INFO
- VIEW SIMILAR SALES
- VALUE HISTORY
- PROPERTY REPORT

General Information

Property Address	23083 CAJALCO RD PERRIS, CA 92570
Assessment No. (PIN)	317140004
APN (GeoCode)	317140004
Property Type	SFD with Secondary Unit(s)
TAG	098-055 VAL VERDE USD
Acreage	2.42
Doing Business As	
Legal Description	
2.42 ACRES M/L IN POR SW 1/4 OF SEC 12 T4S R4W FOR TOTAL DESCRIPTION SEE ASSESSORS MAPS TownshipN 4 Acres 002.42 M/L Section 12 Portion 1/4 Range 04 PortionDirection S RangeDirection W	



Transfer History

Date	Document #	Sale Price
5/22/2013	2013-0244066	\$0
12/20/2001	2001-0633723	\$125,000
1/31/2001	2001-0042064	\$0
8/11/2000	2000-0313893	\$0
6/24/1996	1996-0232611	\$0
9/25/1995	1995-0318983	\$125,000
8/17/1995	1995-0271155	\$100,000
5/16/1995	1995-0157754	\$0
6/1/1990	1990-0201519	\$125,000
3/14/1989	1989-0078226	\$0

Buildings

Building 1

Building 2

Building 3

Floor Areas		Structural Elements		Units/Costs
DESCRIPTION	TYPE	GROSS	FINISHED	CONSTRUCTION
Main Dwelling	Ground	1114.00	1114.00	Wood or Light Steel (D)
Fractional Area (1/3)	Ground	96.00	96.00	Wood or Light Steel (D)
Total Area		1210.00		

Address

23083 CAJALCO RD

Grade

SFD with Secondary Unit(s)

Year Built

1942

Features

Code	Code Description	Year	Size	Quality	Cond. Details	Percent
YARD IMPROVEMENT	Yard Improvement (RCN)	1942	Replacement Cost New - 960.00	N/A	Average	100.00 %
YARD IMPROVEMENT	Yard Improvement (RCN)	1962	Replacement Cost New - 3000.00	N/A	Average	100.00 %
MISC STRUCT RCN	Miscellaneous Structure (RCN) [R]	0	Replacement Cost New - 1200.00	N/A	Average	100.00 %

Land

Primary Use	Land Type	Acres	Eff. Frontage	Eff. Depth
Multi-Family	LandLine 01 / 317140004 / Multi-Family	2.42	0.00	0.00

Land Use Detail does not exist for this account.



Assessor - County Clerk - Recorder

Riverside County, CA

HOME

PROPERTY SEARCH

E-FORMS

CONTACT US

ACR HOME

- BACK
- VIEW TAX INFO
- VIEW SIMILAR SALES
- VALUE HISTORY
- PROPERTY REPORT

General Information

Property Address	23083 CAJALCO RD PERRIS, CA 92570
Assessment No. (PIN)	317140004
APN (GeoCode)	317140004
Property Type	SFD with Secondary Unit(s)
TAG	098-055 VAL VERDE USD
Acreage	2.42
Doing Business As	
Legal Description	
2.42 ACRES M/L IN POR SW 1/4 OF SEC 12 T4S R4W FOR TOTAL DESCRIPTION SEE ASSESSORS MAPS TownshipN 4 Acres 002.42 M/L Section 12 Portion 1/4 Range 04 PortionDirection S RangeDirection W	



Transfer History

Date	Document #	Sale Price
5/22/2013	2013-0244066	\$0
12/20/2001	2001-0633723	\$125,000
1/31/2001	2001-0042064	\$0
8/11/2000	2000-0313893	\$0
6/24/1996	1996-0232611	\$0
9/25/1995	1995-0318983	\$125,000
8/17/1995	1995-0271155	\$100,000
5/16/1995	1995-0157754	\$0
6/1/1990	1990-0201519	\$125,000
3/14/1989	1989-0078226	\$0

Buildings

- Building 1
- Building 2
- Building 3

Floor Areas		Structural Elements		Units/Costs	
DESCRIPTION	TYPE	GROSS	FINISHED	CONSTRUCTION	
Main Dwelling	Ground	900.00	900.00	Wood or Light Steel (D)	
Total Area			900.00		

Address

23083 CAJALCO RD

Grade

SFD with Secondary Unit(s)

Year Built

1962

Features

Code	Code Description	Year	Size	Quality	Cond. Details	Percent
YARD IMPROVEMENT	Yard Improvement (RCN)	1942	Replacement Cost New - 960.00	N/A	Average	100.00 %
YARD IMPROVEMENT	Yard Improvement (RCN)	1962	Replacement Cost New - 3000.00	N/A	Average	100.00 %
MISC STRUCT RCN	Miscellaneous Structure (RCN) [R]	0	Replacement Cost New - 1200.00	N/A	Average	100.00 %

Land

Primary Use	Land Type	Acres	Eff. Frontage	Eff. Depth
Multi-Family	LandLine 01 / 317140004 / Multi-Family	2.42	0.00	0.00

Land Use Detail does not exist for this account.



Assessor - County Clerk - Recorder

Riverside County, CA

- HOME
- PROPERTY SEARCH
- E-FORMS
- CONTACT US
- ACR HOME

- BACK
- VIEW TAX INFO
- VIEW SIMILAR SALES
- VALUE HISTORY
- PROPERTY REPORT

General Information

Property Address	23083 CAJALCO RD PERRIS, CA 92570
Assessment No. (PIN)	317140004
APN (GeoCode)	317140004
Property Type	SFD with Secondary Unit(s)
TAG	098-055 VAL VERDE USD
Acreage	2.42
Doing Business As	
Legal Description	
2.42 ACRES M/L IN POR SW 1/4 OF SEC 12 T4S R4W FOR TOTAL DESCRIPTION SEE ASSESSORS MAPS TownshipN 4 Acres 002.42 M/L Section 12 Portion 1/4 Range 04 PortionDirection S RangeDirection W	



Transfer History

Date	Document #	Sale Price
5/22/2013	2013-0244066	\$0
12/20/2001	2001-0633723	\$125,000
1/31/2001	2001-0042064	\$0
8/11/2000	2000-0313893	\$0
6/24/1996	1996-0232611	\$0
9/25/1995	1995-0318983	\$125,000
8/17/1995	1995-0271155	\$100,000
5/16/1995	1995-0157754	\$0
6/1/1990	1990-0201519	\$125,000
3/14/1989	1989-0078226	\$0

Buildings

- Building 1
- Building 2
- Building 3

Floor Areas		Structural Elements		Units/Costs	
DESCRIPTION	TYPE	GROSS	FINISHED	CONSTRUCTION	
Detached Garage - Single Family	Ground	432.00	432.00	Wood or Light Steel (D)	
Total Area		432.00			

Address

23083 CAJALCO RD

Grade

SFD with Secondary Unit(s)

Year Built

1942

Features

Code	Code Description	Year	Size	Quality	Cond. Details	Percent
YARD IMPROVEMENT	Yard Improvement (RCN)	1942	Replacement Cost New - 960.00	N/A	Average	100.00 %
YARD IMPROVEMENT	Yard Improvement (RCN)	1962	Replacement Cost New - 3000.00	N/A	Average	100.00 %
MISC STRUCT RCN	Miscellaneous Structure (RCN) [R]	0	Replacement Cost New - 1200.00	N/A	Average	100.00 %

Land

Primary Use	Land Type	Acres	Eff. Frontage	Eff. Depth
Multi-Family	LandLine 01 / 317140004 / Multi-Family	2.42	0.00	0.00

Land Use Detail does not exist for this account.

THIS MAP WAS PREPARED FOR ASSESSMENT PURPOSES ONLY. NO LIABILITY IS ASSUMED FOR THE ACCURACY OF THE DATA SHOWN. ASSESSOR'S PARCEL MAY NOT COMPLY WITH LOCAL LOT-SPLIT OR BUILDING SITE ORDINANCES.

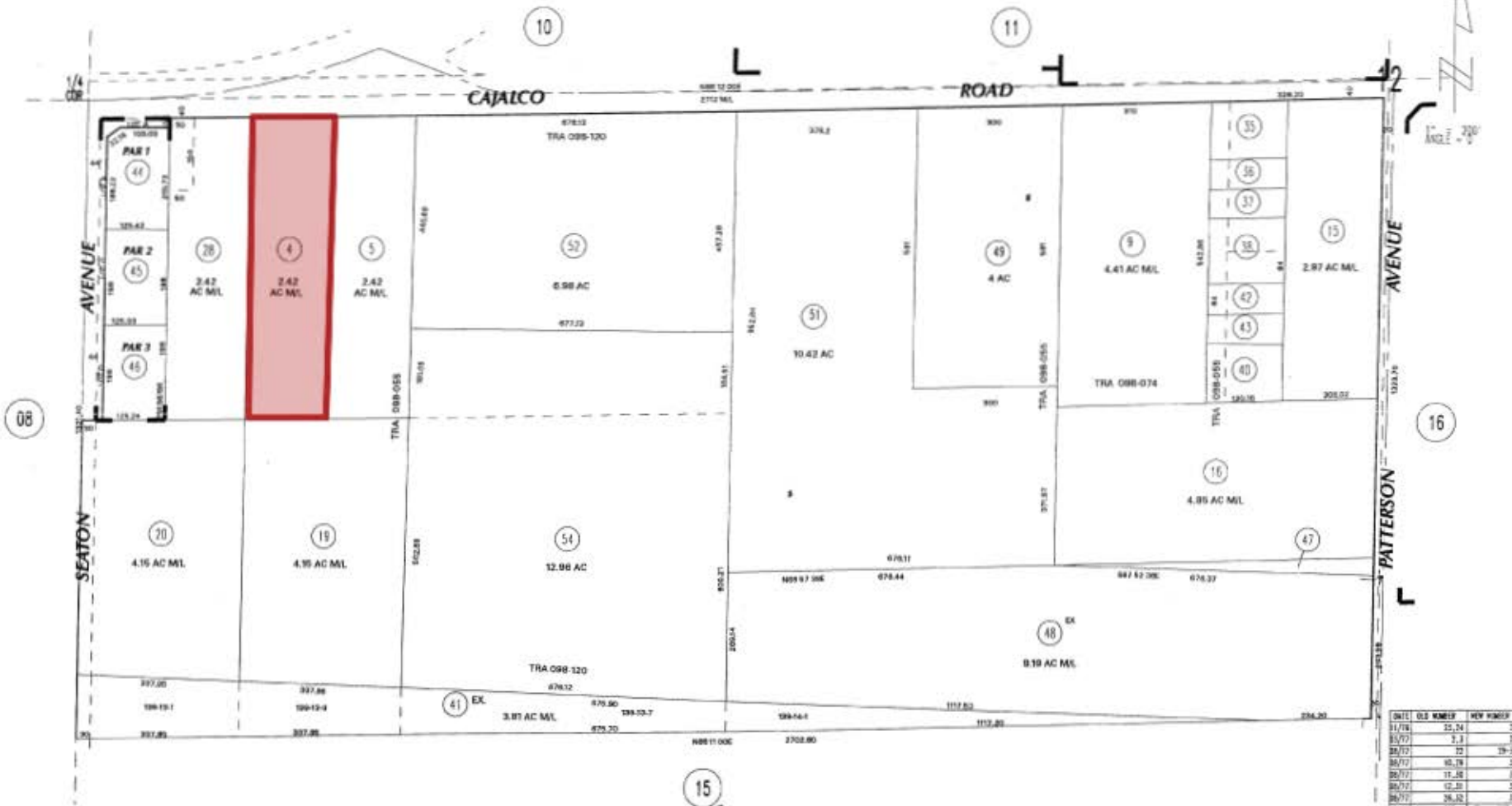
SEP 19 2005

POR. SW 12 T.4S., R.4W

T.R.A. 098-055
098-074
098-420

317-14

16-24



ASSESSOR'S MAP BK317 PG.14
Riverside County, Calif.

C307

DATA: 09/18/04
09/19/04
09/20/04
09/21/04
09/22/04
09/23/04
09/24/04
09/25/04
09/26/04
09/27/04
09/28/04
09/29/04
09/30/04
10/01/04
10/02/04
10/03/04
10/04/04
10/05/04
10/06/04
10/07/04
10/08/04
10/09/04
10/10/04
10/11/04
10/12/04
10/13/04
10/14/04
10/15/04
10/16/04
10/17/04
10/18/04
10/19/04
10/20/04
10/21/04
10/22/04
10/23/04
10/24/04
10/25/04
10/26/04
10/27/04
10/28/04
10/29/04
10/30/04
10/31/04
11/01/04
11/02/04
11/03/04
11/04/04
11/05/04
11/06/04
11/07/04
11/08/04
11/09/04
11/10/04
11/11/04
11/12/04
11/13/04
11/14/04
11/15/04
11/16/04
11/17/04
11/18/04
11/19/04
11/20/04
11/21/04
11/22/04
11/23/04
11/24/04
11/25/04
11/26/04
11/27/04
11/28/04
11/29/04
11/30/04
12/01/04
12/02/04
12/03/04
12/04/04
12/05/04
12/06/04
12/07/04
12/08/04
12/09/04
12/10/04
12/11/04
12/12/04
12/13/04
12/14/04
12/15/04
12/16/04
12/17/04
12/18/04
12/19/04
12/20/04
12/21/04
12/22/04
12/23/04
12/24/04
12/25/04
12/26/04
12/27/04
12/28/04
12/29/04
12/30/04
12/31/04

PM 96/86 PARCEL MAP NO 16093

Sep 2005

DATE	OLD NUMBER	NEW NUMBER
11/18	15, 24	27
11/19	2, 3	18
11/20	12	19-24
11/21	10, 18	25
11/22	11, 26	26
11/23	12, 28	27
11/24	16, 22	28
11/25	17, 23	29
11/26	18, 24	30
11/27	19, 25	31
11/28	20, 26	32
11/29	21, 27	33
11/30	22, 28	34
12/01	23, 29	35
12/02	24, 30	36
12/03	25, 31	37
12/04	26, 32	38
12/05	27, 33	39
12/06	28, 34	40
12/07	29, 35	41
12/08	30, 36	42
12/09	31, 37	43
12/10	32, 38	44
12/11	33, 39	45
12/12	34, 40	46
12/13	35, 41	47
12/14	36, 42	48
12/15	37, 43	49
12/16	38, 44	50
12/17	39, 45	51
12/18	40, 46	52
12/19	41, 47	53
12/20	42, 48	54
12/21	43, 49	55
12/22	44, 50	56
12/23	45, 51	57
12/24	46, 52	58
12/25	47, 53	59
12/26	48, 54	60
12/27	49, 55	61
12/28	50, 56	62
12/29	51, 57	63
12/30	52, 58	64
12/31	53, 59	65

GEOTRACKER

Sites and Facilities - [INFO](#)

Cleanup Sites

☒ ■ LUST Cleanup Sites
☒ ■ Cleanup Program Sites

☒ ■ Military Cleanup Sites
☒ ■ Military Cleanup Sites
☒ ■ Military Privatized Sites
☒ ■ Military UST Sites

☐ ▲ DTSC Cleanup Sites

Permitted Facilities

☒ ■ Waste Discharge Requirements (WDR) Sites
☐ ■ Permitted USTs - [INFO](#)
☐ ▲ DTSC Hazardous Waste Sites
☐ ■ Land Disposal Sites
☒ ■ Irrigated Lands Regulatory Program Sites
☐ ■ Oil / Gas Sites
☒ ■ Confined Animal Sites

Other Sites

☐ ■ Project Sites
☐ ■ Non-Case Information Sites
☐ ■ Sampling Points - Public
☐ ● Field Points
☐ ● AGLand Domestic Wells

☒ **SIGNIFIES A CLOSED SITE**

23083 cajalco road, perris

Map Address

Google

100 m

[Report a map error](#)

<https://geotracker.waterboards.ca.gov/map/?CMD=runreport&myaddress=23083+cajalco+road%2C+perris>

1/1



Jared Blumenfeld
Secretary for
Environmental Protection



Department of Toxic Substances Control

Meredith Williams, Ph.D., Director
1001 "I" Street
P.O. Box 806
Sacramento, California 95812-0806



Gavin Newsom
Governor

Facility Search Results

Selection Criteria:

Facility:

Search on: Physical Address

Street: cajalco

City: perris

Zip: 92570

Status: Active and Inactive

Sort Direction: asc

Sorted By: EPA ID

Records Found: 26

EPA ID Number	Name	Address	City	Zip
CAC001362160	HUD INTOWN PROPERTIES	22180 CAJALCO RD	PERRIS	925700000
CAC002101808	INTOWN PROPERTIES INC/HUD	20835 CAJALCO RD	PERRIS	925700000
CAC002272457	LESTER BALDWIN	21020 CAJALCO RD	PERRIS	925700000
CAC002566553	I SAKIOKA LLC	18300 CAJALCO RD	PERRIS	92570
CAC002579899	VERIZON CALIF INC	SE CORNER OF CAJALCO ST & BROWN ST	PERRIS	92570
CAC002614252	BECKY GETZ	17911 CAJALCO RD	PERRIS	925709104
CAC002643267	TC CONSTRUCTION	23453 CAJALCO RD	PERRIS	92570
CAC002659053	RYDER TRUCK RENTAL INC	SE CORNER CAJALCO RD & WOOD RD	PERRIS	92570
CAC002694590	COUNTY OF RIVERSIDE	22700 CAJALCO RD	PERRIS	92570

CAC002826456	LOUIS LAWRENCE	17662 CAJALCO RD.	PERRIS	92570
CAC002826457	LOUIS LAWRENCE	17662 CAJALCO RD.	PERRIS	92570
CAC002871256	METROPOLITAN WATER DISTRICT OF SOUTHERN CALIFORNIA	DAY STREET & CAJALCO ROAD	PERRIS	92570
CAC002923813	MCANLIS, JOANN	22820 CAJALCO ROAD	PERRIS	92570
CAC003000502	WARNER WATER WORKS INC.	23320 CAJALCO ROAD	PERRIS	92570
CAL000070504	ADUSA	20401 CAJALCO RD	PERRIS	925700000
CAL000139275	CALIFORNIA TRUSFRAME LLC	23665 CAJALCO RD	PERRIS	925700000
CAL000286469	AAA EGG FARMS PULLET RANCH	18310 CAJALCO RD	PERRIS	92570
CAL000331931	ARCO TRAVEL ZONE	23261 CAJALCO EXPY	PERRIS	925709842
CAL000342625	LIMOS BY TIFFANY INC DBA TIFFANY COACHWORKS	23129 CAJALCO RD	PERRIS	925707298
CAL000343988	TC CONSTRUCTION COMPANY INC	23453 CAJALCO RD	PERRIS	925708435
CAL000357389	ECOLOGY AUTO PARTS INC	23332 CAJALCO RD	PERRIS	925707252
CAL000405975	WARNER WATER WORKS INC	23320 OLD CAJALCO RD	PERRIS	92570
CAL000406450	BEN CLYMER'S THE BODY SHOP PERRIS INC DBA TIFFANY COACH BUILDING	23129 CAJALCO RD	PERRIS	92570
CAL000428399	ECOLOGY RECYCLING SERVICES LLC	23332 CAJALCO RD	PERRIS	92570
CAL000428623	GENISIS SUPREME RV INC	23129 CAJALCO RD	PERRIS	92570
CAL000452374	SPEEDY LUBE LLC	23261 CAJALCO RD	PERRIS	92570

The Department of Toxics Substances Control (DTSC) takes every precaution to ensure the accuracy of data in the Hazardous Waste Tracking System (HWTS). However, because of the large number of manifests handled, inaccuracies in the submitted data, limitations of the manifest system and the technical limitations of the database, DTSC cannot guarantee that the data accurately reflect what was actually transported or produced.

Report Generation Date: 07/23/2020

1/1

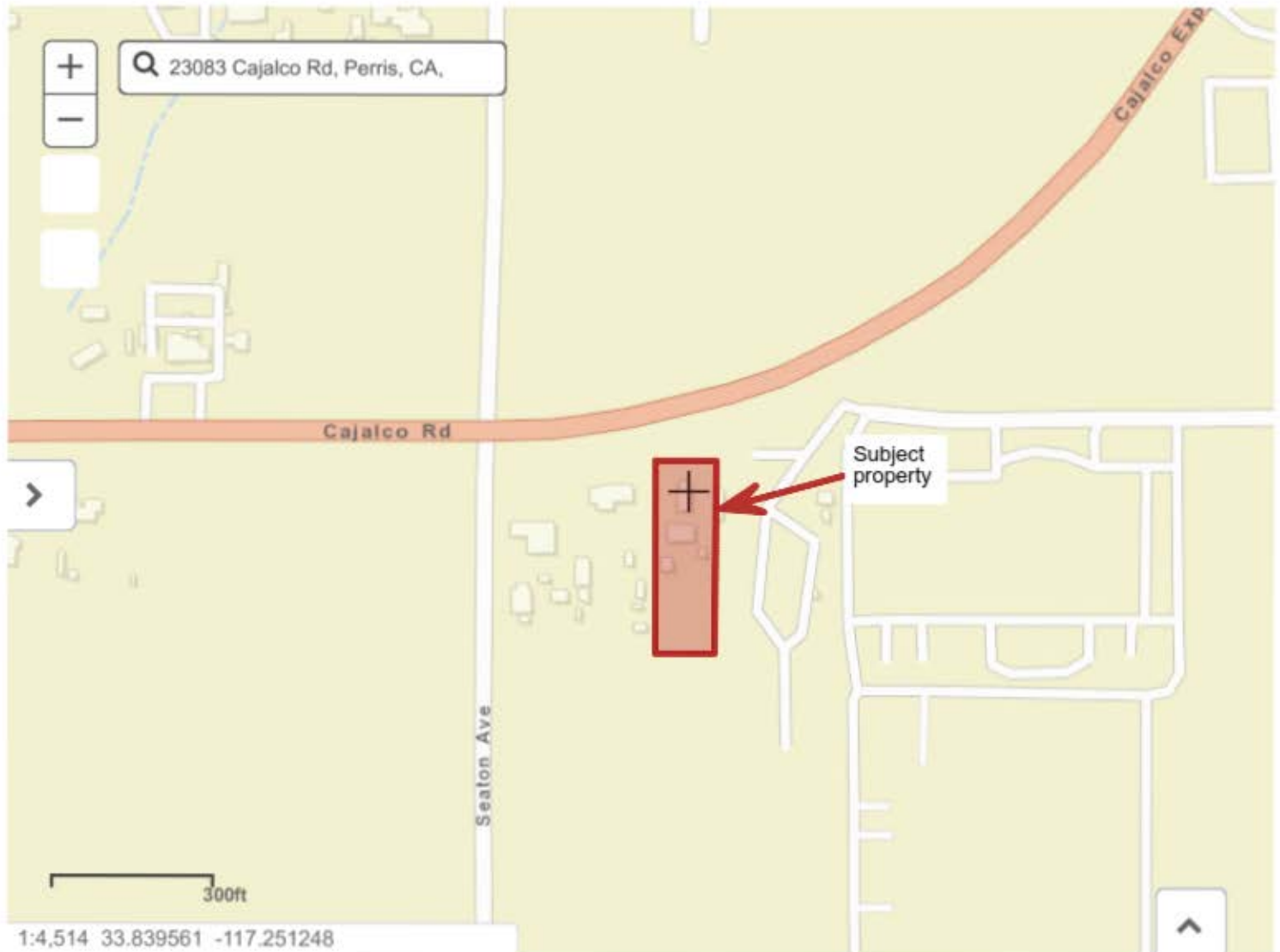
APPENDIX F

OTHER SUPPORTING DOCUMENTATION



Well Finder

CalGEM GIS

[More Info](#) | [Help](#) | ©

©USDOT PHMSA. All rights reserved.

APPENDIX G

QUALIFICATIONS

Robert Ibarra – Project Manager, Due Diligence

B.S. – Environmental Science, San Diego State University (SDSU)

Mr. Ibarra provides his expertise in environmental project management, consulting, and due diligence services to ensure ASTM compliance and satisfaction of client requirements for Phase I Environmental Site Assessments (ESAs), Environmental Transaction Screens, Regulatory Database and Historical Records Reviews for large and small scale industrial, commercial, multi-tenant residential, and rural properties.

Project experience for Mr. Ibarra includes:

- Phase I Environmental Site Assessments
- Limited Environmental Site Assessments
- Environmental Transaction Screens
- Records Research with Risk Assessments
- Regulatory Database Reviews
- Historical Records Reviews

Mr. Ibarra worked as an SDSU Ambassador for three years during his time at SDSU providing continued excellent customer service. As a Due Diligence Project Manager, he provides project management and technical expertise to ensure ASTM compliance and satisfaction of client requirements in the California and Nevada areas.



Edna M. Picciolini □ **National Client Manager**

B.A. – Environmental Sciences, Northwestern University, 1995

Illinois Department of Public Health Asbestos Inspector
USEPA Accredited Asbestos Building Inspector

Ms. Picciolini has served as a National Client Manager, Senior Project Manager and Group Leader, overseeing all aspects of Environmental Due Diligence, including Phase I Environmental Site Assessments (ESAs), Phase II ESAs, and Regulatory Compliance Audits. Ms. Picciolini has 22 years of environmental consulting experience. Her responsibilities have included coordinating Phase I Environmental Site Assessments (ESA) and Industrial Hygiene operations and managing national client accounts for sites throughout the United States, Canada and Mexico. Ms. Picciolini has produced several national client report formats for Phase I ESAs, as well as NEPA reports. She has prepared a Quality Assurance/Quality Control (QA/QC) database to track the report writing performance of internal staff. Her experience includes writing proposals, overseeing project budgets, invoicing, and reviewing Health and Safety Plans, Phase I ESAs, Asbestos and Lead Survey Reports, reviewing and writing Federal Communications (FCC) NEPA Compliance Checklists and FCC Environmental Assessments (EAs), and performing Phase I ESAs, asbestos surveys, mold inspections, hazardous materials surveys and compliance audits. She has been responsible for overall QA/QC of Phase I ESAs, Phase II ESAs, and Asbestos Surveys for multiple clients and portfolios. Ms. Picciolini has performed and managed Phase I ESAs on varied property types including retail shopping centers, commercial office buildings, high-rise structures, medical clinics, medical office buildings, manufacturing sites, industrial/warehouse structures, gas stations, automotive service stations, marinas, retail strip malls, multi-family residential buildings, railroad yards, airports, bulk oil storage terminals, cemeteries, funeral homes, and vacant parcels.

Ms. Picciolini's experience also includes FESOP and Title V air permitting, air emissions inventories, and a thorough knowledge of Comprehensive Environmental Response, Compensation, and Liability Act issues and reform options; Illinois Responsible Property Transfer Act (IRPTA) applicability; Risk Management Planning (RMP); Resource Conservation and Recovery Act (RCRA); Emergency Prevention and Community Right-To-Know Act (EPCRA) regulations; asbestos surveys; mold surveys; hazardous materials surveys, and project management.

Ms. Picciolini has a thorough knowledge of health and safety issues and regulations. She has provided Occupational Safety and Health Administration (OSHA) Asbestos Awareness Training to clients and in-house personnel, and has provided mentoring and training to junior staff. She has successfully managed and/or completed numerous multi-site portfolios within project budgets and under strict deadlines.




Project experience for Ms. Picciolini includes:

- **GMAC Commercial Mortgage Corporation** - Managed many multi-site portfolios of Phase I ESAs including healthcare, and emissions testing facilities throughout the State of Illinois. These projects were performed for re-financing purposes and identified recognized environmental conditions (RECs) associated with these sites. Provided client consultation regarding next steps for Phase II ESAs.
- **Confidential Client** - Managed major telecommunications account that involved over 1,300 projects, including FCC Checklist reports, FCC EAs, Phase I ESAs, and Phase II investigations, including asbestos surveys.
- **GuernseyBel** - Conducted air emissions inventory and completed the Illinois Environmental Protection Agency annual emissions summary report for a regional food topping manufacturer.
- **Confidential Client** - Completed desktop reviews of prior environmental reports, historical record reviews and database reports for 950 properties. Risk analysis of each property was performed, with information summarized in an access database. Calculated worst case environmental liability loss.
- **Confidential Client** - Maintained monthly reporting requirements for an active site remediation system. Activities include submitting wastewater effluent reports in connection with the industrial waste permit for an on-site remediation system.
- **Confidential Client** - Performed compliance reviews for a national drugstore's distribution warehouse facilities and an equipment rental company in Illinois, Wisconsin, and Indiana. Responsibilities included determination of compliance status and developing company-wide compliance manual.
- **Confidential Client** - Prepared EAs pertaining to flood plain, wetland, archaeological, and historical issues. Acted as liaison between local telecommunications clients and United States Army Corps of Engineers, Natural Resources Conservation Service, State Historic Preservation Agency, and local agencies.
- **LaSalle Investment Management**: Managed multiple Phase I ESAs, Asbestos and Lead Surveys, and Phase II ESAs for various properties throughout the United States and Canada for purchase and sale. Inspections were performed to current ASTM Standards.
- **Military Housing** - Conducted Mold Surveys in the southeast to support the privatization of base housing.
- **Client Management: Various** - Managed multiple portfolios of Phase I ESAs, Asbestos and Lead Surveys, and Phase II ESAs for various properties throughout the United States, Mexico and Canada for purchase, sale and refinances. Inspections were performed to current ASTM Standards. Performed staff training, prepared report formats, project management, staff assignments, report reviews, and client communications throughout the projects. Ensured projects



were performed within budget and timelines. Communicated updates to the client and provided consultation regarding next steps. Oversaw Phase II proposals and completion of Phase II ESAs. Analyzed subsurface data to determine if a reported release had occurred and next steps. Prepared or reviewed Health and Safety Plans for each project determining whether various safety issues were adequately addressed for on-site staff performing assessments.

- **Walgreen Co.** – Oversaw Due Diligence Services for a National Retail Drug Chain Account. Duties included training staff, overseeing all reporting, tracking, maintaining, developing, and providing training to the account. Oversaw project proposals, budgets, client contacts and updates, as well as made sure client performance standards were met. Sites were located throughout the United States and Puerto Rico.
- **Confidential Client** - Performed a Visual Survey for suspect microbial growth on drywall, which included cuts to drywall throughout the structure. The Survey was performed for an insurance carrier to determine if the moisture infiltration was occurring in several areas, or was isolated to one portion of the building.
- **Equity** - Prepared an Asbestos and Hazardous Material Survey for a defunct power plant. Oversaw basement dewatering, hazardous material identification removal, and asbestos abatement contractors throughout the project, which spanned over one year and was valued at over \$3 million in total cost. Oversaw obtaining de-watering permits from the local municipalities, as well as compliance with local, state and federal regulations throughout the project.
- **Lillibridge Healthcare Services, Inc.-** Provided OSHA Asbestos Awareness Training to maintenance personnel and established a Corporate Asbestos Management Plan for a healthcare property management company.
- **Albertson**  - Performed an Asbestos and Hazardous Material Survey for a defunct bakery building slated for demolition. Provided detailed reporting and drawings for asbestos removal cost estimates.

SPECIALIZED EDUCATION

Site Remediation 40 Hour HAZWOPER Training

Construction Safety 10 Hour OSHA Training

Confined Space Training



AEI Consultants

APPENDIX H

LIST OF COMMONLY USED ABBREVIATIONS

UNITS

µg/L	Micrograms per Liter	pCi/L	PicoCuries per Liter
mg/kg	Milligrams per Kilogram	ppb	Parts per Billion
mg/L	Milligrams per Liter	ppm	Parts per Million

ABBREVIATIONS AND ACRONYMS

ACM	Asbestos-Containing Material	NESHAP	National Emission Standards for Hazardous Air Pollutants
ADJ	Adjacent site	NFA	No Further Action
AEI	AEI Consultants	NFRAP	No Further Remedial Action Planned
AHERA	Asbestos Hazard Emergency Response Act	NLR	No Longer Reporting
APN	Assessor's Parcel Number	NOV	Notice of Violation
AST	Aboveground Storage Tank	NPL	National Priorities List
AUL	Activity and Use Limitation	O&M	Operations and Maintenance
bgs	Below Ground Surface	OEC	Other Environmental Considerations
BTEX	Benzene, Toluene, Ethylbenzene, and Xylenes	OSHA	Occupational Safety and Health Administration
CERCLA	Comprehensive Environmental Response Compensation and Liability Act	PCB	Polychlorinated Biphenyl
CERCLIS	Comprehensive Environmental Response Compensation and Liability Information System	PCE, PERC	Perchloroethylene, Tetrachloroethylene, Tetrachloroethene
CESQGs	Conditionally Exempt Small Quantity Generators	RCRA	Resource Conservation and Recovery Act
COC	Contaminant of Concern	REC	Recognized Environmental Condition
CREC	Controlled Recognized Environmental Condition	RP	Responsible Party
EC	Engineering Controls	SDS	Safety Data Sheet
EDR	Environmental Data Resources, Inc.	SEMS	Superfund Enterprise Management System
EPA	Environmental Protection Agency	SF	Square Footage/Square Feet
ERIS	Environmental Risk Information Services	SP	Subject Property
ERNS	Emergency Response Notification System	SQG	Small Quantity Generator
ESA	Environmental Site Assessment	SWLF	Solid Waste Landfill
GPR	Ground-Penetrating Radar	SVOC	Semi-Volatile Organic Compound
HREC	Historical Recognized Environmental Condition	TCE	Trichloroethylene, Trichloroethene
HVAC	Heating, Ventilation and Air Conditioning	TPH	Total Petroleum Hydrocarbons
HWS	Hazardous Waste Site	TPHd	Total Petroleum Hydrocarbons (diesel range)
IC	Institutional Controls	TPHg	Total Petroleum Hydrocarbons (gasoline range)
LBP	Lead-Based Paint	TPHo	Total Petroleum Hydrocarbons (oil range)
LCP	Lead-Containing Paint	TRPH	Total Recoverable Petroleum Hydrocarbons
LLP	Landowner Liability Protection	TSDF	Treatment, Storage, and Disposal Facility
LQG	Large Quantity Generator	USDA	United States Department of Agriculture
LUST	Leaking Underground Storage Tank	USGS	United States Geological Survey
MCL	Maximum Contaminant Level	UST	Underground Storage Tank
MTBE	Methyl Tertiary Butyl Ether	VCP	Voluntary Cleanup Program
ND	None Detected	VOC	Volatile Organic Compound