

Appendix D

Phase I Environmental Site Assessment

Civic Center Family Housing Project Initial Study

City of Santa Clara



Phase I Environmental Site Assessment

Vacant Building
1601 Civic Center Drive
Santa Clara, California 95050

Prepared for

Charities Housing
1400 Parkmoor Avenue
Suite 190
San Jose, California 95116

Prepared by

Professional Service Industries, Inc.
4703 Tidewater Avenue, Suite B
Oakland, California 94601

September 3, 2021

PSI Project 0575-1902



TABLE OF CONTENTS

LIST OF COMMONLY USED ABBREVIATIONS	III
CERTIFICATION	V
1 EXECUTIVE SUMMARY	1
1.1 FINDINGS	1
1.2 CONCLUSIONS	2
1.3 NON-SCOPE CONSIDERATIONS – OTHER BUSINESS ENVIRONMENTAL RISKS	3
1.4 RECOMMENDATIONS	3
2 PHASE I ESA SCOPE AND METHODOLOGY	4
2.1 PURPOSE OF SERVICES	4
2.2 PHASE I ESA METHODOLOGY	4
2.3 LIMITATIONS, EXCEPTIONS, DEVIATIONS, AND DATA GAP	4
2.4 SIGNIFICANT ASSUMPTIONS	5
3 USER-PROVIDED INFORMATION	6
3.1 USER QUESTIONNAIRE	6
3.2 SUGGESTED INFORMATION	6
3.3 HELPFUL DOCUMENTS	6
4 PHYSICAL SETTING	7
5 SITE RECONNAISSANCE	8
5.1 SUBJECT PROPERTY DESCRIPTION AND CURRENT USES	8
5.2 SUBJECT PROPERTY OBSERVATIONS	9
5.3 OFF-SITE OBSERVATIONS	11
6 HISTORICAL USES	13
6.1 SUMMARY OF RESOURCES	13
6.2 CURRENT AND PRIOR USE INTERVIEWS	14
6.3 PRIOR INVESTIGATIONS	14
6.4 SUMMARY HISTORY OF SITE AND SURROUNDING AREA	14
7 ENVIRONMENTAL REGULATORY RECORDS REVIEW	19
7.1 REGULATORY AGENCY INQUIRIES	19
7.2 DATABASE FINDINGS	19
7.2.1 SUBJECT PROPERTY	19
7.2.2 SURROUNDING PROPERTIES	20
8 VAPOR ENCROACHMENT SCREENING	21
8.1 METHODOLOGY	21
8.2 VES RESULTS	23
8.3 VES LIMITATIONS	23
9 CONTRACT INFORMATION	24
9.1 STANDARD OF CARE AND WARRANTIES	24
9.2 RELIANCE	24
9.3 USE BY OTHER PARTIES	25

TABLE OF APPENDICES

FIGURES

PHOTOGRAPHS

ENVIRONMENTAL DATABASE REPORT

HISTORICAL RESEARCH DOCUMENTATION

INTERVIEW DOCUMENTATION

SUPPLEMENTAL DOCUMENTATION

DATA GAP WORKSHEET

PERSONNEL QUALIFICATIONS

LIST OF COMMONLY USED ABBREVIATIONS

AST	Above-ground Storage Tank
AUL	Activity and Land Use Limitation
ASHERA	Asbestos Hazard Emergency Response Act
ACM	Asbestos-Containing Materials
AMSL	Above Mean Sea Level
APN	Assessor's Parcel Number (also referred to as a PIN)
ASTM	American Society for Testing and Materials
BER	Business Environmental Risk
Bgs	Below ground surface
BTEX	Benzene, Toluene, Ethylbenzene, Xylenes
COC	Chemical(s) of Concern
CERCLA	Comprehensive Environmental Response, Compensation and Liability Act
CERCLIS	Comprehensive Environmental Response, Compensation and Liability Information System (now called SEMS)
CESQG	Conditionally Exempt Small Quantity Generator of Hazardous Waste
CREC	Controlled Recognized Environmental Condition
ERIS	Environmental Risk Information Service.
EP	Environmental Professional
EPA	U.S. Environmental Protection Agency
ESA	Environmental Site Assessment
FDEP	Florida Department of Environmental Protection
GCTL	Groundwater Cleanup Target Level
HREC	Historical Recognized Environmental Condition
HVAC	Heating, Ventilation, and Air Conditioning
LLP	Landowner Liability Protection
LQG	Large Quantity Generator of Hazardous Waste
LBP	Lead-Based Paint
LSA	Limited Site Assessment
LUST	Leaking Underground Storage Tank
MCL	Maximum Concentration Level
MSDS	Material Safety Data Sheets (now referred to as Safety Data Sheets)
MTBE	Methyl tert Butyl Ether
µg/L	Micrograms per Liter
Mg/kg	Milligrams per Kilogram
Mg/L	Milligrams per Liter
NPL	National Priorities List (aka/Superfund)
NFA	No Further Action (also known as No Further Remediation)
ND	Not Detected
NOV	Notice of Violation
OSHA	Occupational Safety and Health Administration
ppb	Parts per billion
ppm	Parts per million
PCE	Perchloroethylene (also known as Tetrachloroethylene)

pCi/L	Picocuries per liter
PCB	Polychlorinated Biphenyls
REC	Recognized Environmental Condition
RCRA	Resource Conservation and Recovery Act
SRCO	Site Rehabilitation Completion Order
TPH	Total Petroleum Hydrocarbons
TCE	Trichloroethylene
UST	Underground Storage Tank
USDA	United States Department of Agriculture
USGS	United States Geological Survey
VEC	Vapor Encroachment Condition
VES	Vapor Encroachment Screening
VIC	Vapor Intrusion Condition
VOC	Volatile Organic Compound

CERTIFICATION

Professional Service Industries, Inc. (PSI) has completed a Phase I Environmental Site Assessment of the vacant building located at 1601 Civic Center Drive, Santa Clara, California (“the Subject Property”). PSI performed the Phase I ESA in general accordance with ASTM E 1527-13, Standard Practice for Environmental Site Assessments: Phase I Environmental Site Assessment Process (the Practice). The assessment was completed at the request of Charities Housing (“the Client”) in accordance with proposal number 575-351918, which was authorized by the Client on August 18, 2021.

The conclusions developed herein represent our professional judgment based on information and data available to us at the time of the assessment, and observations made at the time of our site reconnaissance. In accordance with ASTM E1527-13 § 4.6, the report is valid for a period of 180 days from the time of issuance.

A handwritten signature in black ink, appearing to read "Cassandra O. Idowu".

Site Assessor:
Kassandra O. Idowu
Project Environmental Scientist

A handwritten signature in blue ink, appearing to read "Frank R. Poss".

Reviewed by:
Frank R. Poss
Principal Consultant

Environmental Professional Certification

I declare that, to the best of my professional knowledge and belief, I meet the definition of Environmental Professional as defined in 312.10 of this part. I have the specific qualifications based on education, training, and experience to assess a property of the nature, history, and setting of the subject property. I have developed and performed the all appropriate inquiries in conformance with the standards and practices set forth in 40 CFR Part 312.

A handwritten signature in blue ink, appearing to read "Frank R. Poss".

Environmental Professional:
Frank R. Poss
Principal Consultant



1 EXECUTIVE SUMMARY

Professional Service Industries, Inc. (PSI) performed a Phase I Environmental Site Assessment (Phase I ESA) of the vacant building located at 1601 Civic Center Drive, Santa Clara, California. PSI performed the assessment to comply with the contract between Charities Housing (the Client) and PSI.

1.1 FINDINGS

A summary of findings is provided below. The report should be read in its entirety to obtain a more complete understanding of the information provided and to aid in any decisions made or actions taken based on this information.

1.1.1 SITE DESCRIPTION AND CURRENT USE

The subject property is located on the east side of Lincoln Street, north of its intersection with Civic Center Drive. The site address is 1601 Civic Center Drive, Santa Clara, California 95050. The site can also be defined by Santa Clara County Assessor Parcel Number: 224-49-006.

Currently, the subject property is developed with one two-story building that totals approximately 30,000 square feet on a 1.49-acre property. The building is currently unoccupied and appeared to previously function as an office space. The building includes multiple offices, break rooms, restrooms, and conference rooms. The subject property also has parking and limited landscaping.

No RECs were identified during the site reconnaissance.

1.1.2 ADJOINING PROPERTY DESCRIPTION AND USE

The subject property is located within a commercial and residential area in Santa Clara, California. Current use(s) of adjoining properties are:

Adjoining Current Use	
Direction	Interpreted Property Use
North	Santa Clara United Methodist Church
South	Civic Center Drive followed by Bank of the West and Best Western University Inn Santa Clara
West	Lincoln Street followed by City Hall
East	Multiple single-family residences



1.1.3 HISTORICAL USE OF SITE AND SURROUNDING AREA

Historical information sources researched in this assessment allowed uses of the property to be traced from the present back to 1939 as undeveloped and partially agricultural land with internal roads. The subject property appears to be undeveloped land in 1963 and was developed in its current configuration by 1974. Based on historical sources, it appears that the subject property has always functioned as office space for multiple tenants since 1975.

The general surrounding area has been agriculturally developed and undeveloped land until around 1963, when the adjacent properties appear to be developed with various commercial and residential structures. Around late-1970s to early-1990s, the commercial and residential buildings appear to be developed in their current configuration.

1.1.4 GOVERNMENTAL RECORDS REVIEW

PSI subcontracted with ERIS, to provide a review of governmental database records for spill sites, tanks, hazardous waste handlers, and other facilities of potential concern within proximity to the subject property. In our review of the environmental database report for the subject property and site vicinity, none of the listed sites appeared to be a REC.

1.1.5 SIGNIFICANT DATA GAPS

The Standard Practice defines a Significant Data Gap as a gap that affects the ability to identify RECs. Findings and conclusions are subject to the limitations imposed by Significant Data Gaps. Based on our experience, the information that we gathered and evaluated did not present significant data gaps that affected our ability to identify RECs in connection with the subject property.

1.2 CONCLUSIONS

PSI performed a Phase I Environmental Site Assessment of the subject property in general accordance with the scope and limitations of ASTM Practice E 1527-13. Any exceptions to or deletions from this practice are described in Section 2.3 of this report. The following conclusions have been made with regard to evidence of RECs, HRECs, CRECs, VECs, off-site RECs, and de minimis conditions on the subject property, as defined in ASTM E 1527-13.

1.2.1 RECOGNIZED ENVIRONMENTAL CONDITIONS

This assessment has revealed no evidence of RECs in connection with the subject property.

1.2.2 CONTROLLED RECOGNIZED ENVIRONMENTAL CONDITIONS

This assessment has revealed no evidence of CRECs in connection with the subject property.

1.2.3 HISTORICAL RECOGNIZED ENVIRONMENTAL CONDITIONS

This assessment has revealed no evidence of HRECs in connection with the subject property.



1.2.4 VAPOR ENCROACHMENT CONDITIONS

This assessment has revealed no evidence of VECs in connection with the subject property.

1.2.5 DE MINIMIS CONDITIONS

PSI did not identify any evidence of *de minimis* conditions on the subject property.

1.2.6 OFF-SITE RECOGNIZED ENVIRONMENTAL CONDITIONS

This assessment has revealed no evidence of off-site RECs in connection with the subject property.

1.3 NON-SCOPE CONSIDERATIONS – OTHER BUSINESS ENVIRONMENTAL RISKS

Assessment of other environmental issues beyond the consideration of ASTM E 1527-13 was not conducted at the request of the Charities Housing.

1.4 RECOMMENDATIONS

PSI recommends no further assessment for RECs in connection with the subject property at this time.



2 PHASE I ESA SCOPE AND METHODOLOGY

2.1 PURPOSE OF SERVICES

PSI performed the Phase I ESA in conformance with ASTM E 1527-13, Standard Practice for Environmental Site Assessments: Phase I Environmental Site Assessment Process (the Practice). The purpose of the Practice was to define good commercial practice for conducting an environmental site assessment and as such, the Practice is intended to permit the user to satisfy one of the requirements to qualify for the LLPs. The goal of the processes established by the Practice is to identify RECs in connection with the property.

2.2 PHASE I ESA METHODOLOGY

PSI performed a Phase I ESA of the subject property. The scope of our services and general methodology is presented below.

The information sources that PSI used, including published material, material obtained from commercial, and other sources, is listed below and cited as it is presented in the report. The information or excerpts thereof is appended.

This assessment included four components:

- Records review;
- Reconnaissance;
- Interviews; and,
- Preparation of this report, including our evaluation.

Assessment of other environmental issues beyond the consideration of ASTM E 1527-13 was not conducted at the request of Charities Housing.

2.3 LIMITATIONS, EXCEPTIONS, DEVIATIONS, AND DATA GAP

PSI considers that limitations, exceptions, and deviations from the Practice manifest as a lack of or inability to obtain information required by the Practice. This represents the definition of the 'data gap' contained in the Practice. PSI listed the component objectives of the Practice on the appended Data Gap Worksheet and tracked the information obtained against the objectives. Therefore, the limitations, exceptions, and deviations are identified in the Worksheet.

In general, when required information was incomplete, not provided, otherwise not obtained, or indicated a need for additional information, PSI attempted to use information from other sources to meet the Practices' performance objectives. When the data gaps affected the Environmental Professional's ability to identify RECs, PSI considered the data gap(s) to be significant. PSI identified significant data gaps (if any) on the Data Gap Worksheet and reported them in Section 1.1.5.



2.4 SIGNIFICANT ASSUMPTIONS

PSI made the following assumptions in developing our Phase I ESA findings and conclusions:

- Regulatory Agency Information - PSI considers all information provided by our environmental database subcontractor regarding regulatory status of facilities to be complete, accurate, and current.
- Other Regulatory Information - PSI considers all information obtained from regulatory or enforcement agencies to be complete, accurate, and current.
- Title, Lien and AUL Information - PSI considers all information provided by real estate title record review firms regarding property use or ownership, encumbrances or other limitations, if provided, to be complete, accurate, and current.
- Interviews - PSI considers all information provided through interviews to be complete, unbiased, and provided in good faith.
- Groundwater - PSI interpreted and inferred the direction of the shallow groundwater movement based on the information we obtained and our experience. Actual groundwater flow may be locally influenced by many factors beyond the scope of this assessment. Subsurface investigation would be necessary to determine site-specific groundwater flow direction.



3 USER-PROVIDED INFORMATION

PSI considers the Client to be the 'User' of our assessment, defined in ASTM Practice E 1527 as "the party seeking to use ASTM E 1527 to complete an environmental site assessment of the property. A User may include, without limitation, a potential purchaser of property, a potential tenant of property, an owner of property, a lender, or a property manager. The User has specific obligations for completing a successful application of this practice...."

3.1 USER QUESTIONNAIRE

The EPA All Appropriate Inquiry Rule (40 CFR Part 312) and ASTM E1527 Section 6 require the User to answer certain questions related to the property, in order to obtain certain LLPs from CERCLA liability.

Environmental Liens

The Client did NOT return the UQ and we were not contracted for a lien/AUL search: PSI was not provided with information about environmental cleanup liens. This limitation and our evaluation are recorded on the appended Data Gap Worksheet.

Activity and Use Limitations

The Client did NOT return the UQ and we were not contracted for a lien/AUL search: PSI was not provided with information about AULs. This limitation and our evaluation are recorded on the appended Data Gap Worksheet.

3.2 SUGGESTED INFORMATION

The Client provided PSI with the following suggested information described by the Practice.

- The reason for performing the Phase I ESA.
- The type of property and type of property transaction.
- The complete and correct address of the property.
- The scope of services desired for the Phase I ESA, including any evaluation for business environmental risk that is beyond the scope of ASTM E1527.
- Identification of all parties who will rely upon the report.
- Identification of the key site contact and contact information.

3.3 HELPFUL DOCUMENTS

The Practice requires that the environmental professional ask the property owner, the key site manager (if any is identified), and the User for certain helpful documents about the property and certain legal proceedings involving hazardous substances and the subject property. PSI mailed or e-mailed questions or performed interviews requesting this information. The responses documenting the persons we corresponded with, and relevant information obtained, are appended where practical.

PSI mailed, e-mailed questions, or performed interviews requesting this information. The Client did not provide PSI with prior reports of prior assessments of the site.



4 PHYSICAL SETTING

PSI reviewed a USGS topographic (topo) map, information from the USDA and/or Natural Resources Conservation Service (NRCS), and/or other information regarding the physical setting of the subject property to assist with the interpretation of subsurface water movement near the subject property. Physical setting information is summarized in the table below.

Summary of Physical Setting Information

Physical Setting Attributes	Description	Source(s)
Subject property elevation:	Approximately 76 feet AMSL.	ERIS Geocheck Report, USGS
Topographic gradient:	Based on the ERIS report, the subject property and surrounding area slopes gently to the northeast.	ERIS Geocheck Report, USGS, Observations
Closest surface water:	None observed.	ERIS Geocheck Report, Observations
Is a flood plain mapped on the subject property?	Yes, a 500-year flood plain.	ERIS Flood Plain Maps obtained from FEMA
Predominant soil type(s) mapped on the subject property:	The predominant soil on the subject property is Botella. Botella is described as a clay loam that is a categorized as a Class B soil that has well drained and moderate infiltration rates. Additionally, Botella has moderately coarse textures.	ERIS Geocheck Report
Estimated depth to first groundwater:	Occurs at approximately 16 to 18 feet below the ground surface.	Geotracker website report for the City of Santa Clara City Hall, 1500 Warburton Avenue, approximately 400 feet northeast of the subject property.
Anticipated regional groundwater flow direction:	Likely moves to the northeast.	Geotracker website report for the City of Santa Clara City Hall, 1500 Warburton Avenue, approximately 400 feet northeast of the subject property.



5 SITE RECONNAISSANCE

The location and approximate boundaries of the subject property are illustrated on the appended figures. The legal description of the subject property, if provided to PSI, is appended.

Mr. Hai Nguyen of Charities Housing arranged for PSI to access to the subject property. Our accessor was unescorted b during the site reconnaissance.

The site reconnaissance consisted of observing the periphery of the subject property and viewing the subject property from accessible adjoining public access areas. Visual reconnaissance of adjoining properties was limited to areas and facilities that were readily observable from the subject property or from public access areas. PSI also systematically toured the interior portions of the subject property parcels to provide an overlapping field of view.

The peripheries of surface features and/or structures, where present on the subject property, were observed along with accessible interior common areas. PSI photo-documented selected features. The photo log is included in the Appendix.

5.1 SUBJECT PROPERTY DESCRIPTION AND CURRENT USES

General Site Information	
Subject Property Address	1601 Civic Center Drive, Santa Clara, California 95050
Parcel Size (acres)	1.41 ±
Site Contact/Escort	Mr. Hai Nguyen of Charities Housing/Unescorted
Date of Reconnaissance	August 20, 2021
Building Information	
Building Description	One two-story structure with offices, conference rooms, restrooms, and break rooms
Size (square feet)	30,000
Number of Stories	Two
Approx. Construction Date	1974
Utilities	
Water	City of Santa Clara
Electricity	Silicon Valley Power
Natural Gas	Pacific Gas & Electric (PG&E)

The subject property is located on the east side of Lincoln Street, north of its intersection with Civic Center Drive. The site address is 1601 Civic Center Drive, Santa Clara, California 95050. The site can also be defined by Santa Clara County Assessor Parcel Number: 224-49-006.



Currently, the subject property is developed with one two-story building that totals approximately 30,000 square feet on a 1.41-acre property. The building is currently unoccupied and appeared to previously function as an office space. The building includes multiple offices, break rooms, restrooms, and conference rooms. The subject property also has parking and limited landscaping.

No evidence of recognized environmental conditions was observed as part of the site reconnaissance of the subject property.

5.2 SUBJECT PROPERTY OBSERVATIONS

A summary of the subject property uses, and conditions is tabulated below. Detailed information is discussed following the summary for any “yes” answers, along with an opinion about the significance of the listing.

Identified? (check if Yes)	Item Description
Equipment/Activities/Uses	
✓	Emergency Generators
	Elevators
	Hydraulic Lifts
	Dry Cleaners/Laundromats
	Photo Processing
	Medical/Dental Offices - Biomedical Wastes
	Automotive/Equipment Repair
	Grease Traps and Oil/Water Separators
	Wastewater Treatment Systems
	Septic or Sewage Tanks
	Air Compressors
	Transformers or Other Mech./Elec. Equipment That Could Contain PCBs
	Pipeline Markers
	Oil and Gas Wells
	Stormwater Ponds
	Quarries, Pits, Ponds, Lagoons, or Sumps
	Use, Storage, or Disposal of Hazardous Substances



	Use, Storage, or Disposal of Petroleum Products
	ASTs/USTs
	Drums or Other Bulk Chemical Containers
	Suspect Containers/Unidentified Contents
	Drains and Sumps
	Drinking Water, Irrigation or Monitoring Wells
	Agrochemical Use/Application
	Railroad Spur/Tracks
Potential Evidence of Releases	
	Interior/Pavement Stains or Corrosion
	Stained Soil/Stressed Vegetation
	Chemical Odors
	Surface Water Sheen or Discoloration
	Exterior Pipe Discharges/Unknown Pipes/Effluent Discharges
	Pools of Liquid or Standing Water
	Solid Waste Dumping/Landfilling/Suspect Fill Material
	Construction Debris/Material Stockpiles
	Other Uses or Conditions of Concern

Any of the conditions that are not listed above were not observed and are therefore not of environmental concern.

Emergency Generators

PSI observed an emergency generator located on the north side on the subject property. This emergency generator appeared to be diesel-fueled with an integral tank and associated piping under the generator equipment, but above the ground. Typically, tanks associated with emergency generators are equipped with integral secondary containment systems. PSI did not observe evidence of leaking or staining around the base of the generator at the time of the site reconnaissance. Based on this information, the presence of the emergency generator is not considered to be evidence of a REC in connection with the subject property.

No evidence of recognized environmental conditions was observed as part of the site reconnaissance of the subject property.



5.3 OFF-SITE OBSERVATIONS

Our interpretation of the uses of the adjoining properties is tabulated below and detailed in the subsequent sections.

Adjoining Current Use	
Direction	Interpreted Property Use
North	Santa Clara United Methodist Church
South	Civic Center Drive followed by Bank of the West and Best Western University Inn Santa Clara
West	Lincoln Street followed by City Hall
East	Multiple single-family residences

A summary of our interpretation of the current and past uses, and conditions of adjoining and surrounding property based on historical records and observations is provided below.

Identified? (check if Yes)	Item Description
Equipment/Activities/Uses	
	Emergency Generators
	Elevators
	Hydraulic Lifts
	Dry Cleaners/Laundromats
	Photo Processing
	Medical/Dental Offices - Biomedical Wastes
	Automotive/Equipment Repair
	Grease Traps and Oil/Water Separators
	Wastewater Treatment Systems
	Septic or Sewage Tanks
	Air Compressors
	Transformers or Other Mech/Elec. Equipment That Could Contain PCBs



	Pipeline Markers
	Oil and Gas Wells
	Stormwater Ponds
	Quarries, Pits, Ponds, Lagoons, or Sumps
	Use, Storage, or Disposal of Hazardous Substances
	Use, Storage, or Disposal of Petroleum Products
	ASTs/USTs
	Drums or Other Bulk Chemical Containers
	Suspect Containers/Unidentified Contents
	Drains or Sumps
	Drinking Water, Irrigation or Monitoring Wells
	Agrochemical Use/Application
	Railroad Spur/Tracks
Potential Evidence of Releases	
	Interior/Pavement Stains or Corrosion
	Stained Soil/Stressed Vegetation
	Chemical Odors
	Surface Water Sheen or Discoloration
	Exterior Pipe Discharges/Unknown Pipes/Effluent Discharges
	Pools of Liquid or Standing Water
	Solid Waste Dumping/Landfilling/Suspect Fill Material
	Construction Debris/Material Stockpiles
	Other Uses or Conditions of Concern

The information developed and reviewed for adjoining properties did not reveal evidence of recognized environmental conditions in connection with the subject property.



6 HISTORICAL USES

PSI utilized readily ascertainable historical data resources in order to research the history of the site and surrounding area. The intent of this review was to identify historical tenancies or uses of the subject property and surrounding area, which might be considered evidence of a recognized environmental condition. Generally, PSI reviewed the following readily ascertainable historic data resources, where they were available:

- Readily available historical topographic maps were reviewed to evaluate land development in the area over time. It should be noted that the scale of topographic maps in some cases does not allow for mapping of individual structures and developed areas may be shown by shading only.
- Selected historical aerial photographs were reviewed at 5 to 10-year intervals to obtain information concerning the development and history of the subject property and surroundings.
- PSI reviewed readily ascertainable historical city directories at 5 to 10-year intervals in order to obtain information on tenancies on the subject property and adjoining properties.
- PSI requested available historical fire insurance maps from ERIS, Inc. The Sanborn Map Company and other regional providers historically mapped urban areas for use by insurance underwriters. In some cases, these maps provide useful information in evaluating previous tenancies and uses of the subject property and surrounding area.

Copies of select historical documents are provided in the report appendix; however, it should be noted that some of the resources used by PSI may be copyrighted and PSI has summarized these resources herein, but we have not included copies of these resources in the appendix.

6.1 SUMMARY OF RESOURCES

PSI reviewed the following resources in order to evaluate the historic uses of the subject property and surrounding area:

Source Type	Years Reviewed	Source
USGS Topo Maps	2015	USGS
Aerial Photographs	1939, 1948, 1956, 1960, 1968, 1970, 1974, 1980, 1982, 1987, 1993, 2003, 2004, 2005, 2006, 2009, 2010, 2012, 2014, 2016, 2018, 2020	ERIS
City Directories	1957, 1961, 1966, 1971, 1976, 1981, 1987, 1990, 1991, 1995, 1996, 2001, 2002, 2006, 2009, 2012, 2016, 2020	ERIS
Sanborn Fire Insurance Maps	None Available	ERIS



6.2 CURRENT AND PRIOR USE INTERVIEWS

PSI conducted interviews with persons who are knowledgeable of the current use and history of the site. The following individuals were interviewed:

Name	Title/Role	Date Interviewed	Comments
Ms. Kathy Robinson	Client, Charities Housing	August 18, 2021	Ms. Robinson provided site contact for the project and escorted PSI for the site reconnaissance.
Mr. Hai Nguyen	Client, Charities Housing	Various	Mr. Nguyen provided site information and provided access for PSI.
RWQCB	Geotracker Website	September 2, 2021	PSI reviewed the RWQCB Geotracker website for information on the subject property and vicinity.
DTSC	Envirostor Website	September 2, 2021	PSI reviewed the DTSC Envirostor website for information on the subject property and vicinity.
Ms. Melissa Belloso	Sr. Office Specialist, County of Santa Clara Department of Environmental Health	August 24, 2021	FOIA Request.
Ms. Tamra Francis	Staff Aide, Santa Clara Fire Department	August 24, 2021	FOIA Request.

6.3 PRIOR INVESTIGATIONS

The Client has not provided PSI with reports or documents pertaining to the subject property.

6.4 SUMMARY HISTORY OF SITE AND SURROUNDING AREA

A chronological summary of the history/use of the subject property and immediately adjacent properties is provided in the following table.



Past Uses – Subject Property	
Year(s)	Interpreted Property Use
1939, 1948, 1956, 1960	Aerial Photographs: The subject property appears to be undeveloped land and partially agricultural land with internal roads.
1968, 1970	Aerial Photographs: The subject property appears to be undeveloped land.
1974, 1976, 1980, 1981, 1982, 1987, 1990, 1991, 1993, 1995, 1996, 2001, 2002, 2003, 2004, 2005, 2006, 2009, 2010, 2012, 2014, 2016, 2018, 2020	<p>Aerial Photographs, Interviews, & City Directories: The subject property appears to be in its current configuration with the development of the current building. Assessor information indicates that the building was constructed in 1974. City Directories indicate the following:</p> <p>Centry Past (1976); David M Semas Entp (1976); Purolator Security (1976); S E M Developers (1976); Semas D M Entprs (1976); Meyer Care Hme Hlth (1976-1987); Pac Coast Producers (1976-1991); Aqua Dome (1981); Barnes W A Cfp (1981); Benetech Inc (1981); Bolino Peter&Asc (1981); Ca Prfsnl Computing (1981); Carborundum Co Inc (1981); Citiline Agency (1981); Cranbrook Intl Inc (1981); Energy Cnsrvtn Brkr (1981); G E C C Financial (1981); Genl Elec Crdt Mrtg (1981); Hoffman Jon A (1981); Micro Focus (1981); Microglobe Corp (1981); Natl Micronetcs Inc (1981); Old Mission Exectv (1981); Order Desk (1981); Owen Victor H (1981); Pac Coast Producers Prime (1981); S E M Developrs Inc (1981); Sequoia Insurance (1981); Torin Corp (1981); Wallpapers To Go (1981); Weber Associates (1981); I D A (1981-1987); Intl Data Applctns (1981-1987); Marketex (1981-1991); Owen Victor H 3d (1981-1991); Building (1981-1996); A S A P Courier Srv (1987); Centrcircuit Intl (1987); Comnctn Center The (1987); Compatible Cmpnent (1987); E X I M A (1987); Mission Commnctn (1987); Pac Cst Producers (1987); Prime Share (1987); Spectra Systems (1987); No Listing (1987-1991); Owen Victor H Jr (1987-1991); Proservice Computer (1987-1991); Amdahl Corp (1990-1991); Blossom MI Estates (1990-1991); Courtesy Exchange (1990-1991); Meyer Care Hlth Svs (1990-1991); Omega Prtctn Systws (1990-1991); Owen Group (1990-1991); Owen Management (1990-1991); Pac Envrnmntl Group (1990-1991); Telex Connection (1990-1991); A S C Technologies (1995-1996); Adult Indpndnce Ctr (1995-1996); Blossom HI Estates (1995-1996); Escobar A I Atty (1995-1996); Honen Victor H 3d (1995-1996); Marxetex (1995-1996); Mission Cty Fed Cr (1995-1996); Oven Properties (1995-1996); Seveira N R Atty (1995-1996); Techserv (1995-1996); Woodside Mobile Hms (1995-1996); Acrossworld Communicanons Inc (2001-2002); Blossw HI Estates (2001-2002); Leon N G Construction (2001-2002); Owen Vickr (2001-2002); Webmaster Incorporated (2001-2006); Owen Properties (2001-2016); Marketex Computer Corp (2001-2020); Marxetex Computer Corp (2006); Up Front Communications (2006); Bldg (2009); Webmaster Inc (2009-2020); Escobar, Anthony I (2012-2016); Power (2012-2016); Chronicle Data (2016); Vastedge (2016); Retail Cashback (2016-2020); Santa Clara Cable (2016-2020); Becky Wallin (2020); Mission Center (2020); Online California Title Loans (2020); Roots Bay Area (2020)</p>

The historical information developed and reviewed for the subject property did not reveal evidence of recognized environmental conditions in connection with the subject property.



It should be noted that part of the subject property appears to have been agriculturally developed at some point. While no structures indicative of pesticide/herbicide/chemical storage/mixing areas were distinguished in the aerial photographs, typically, crops are maintained with chemicals applied as a normal agricultural process. While no surficial evidence of misuse, misapplication of residual materials from pesticides, herbicides, or fertilizers were observed during the site reconnaissance, in certain instances, the chemicals historically applied to the subject site could be persistent and not biodegrade. As with any agriculturally developed land, there exists the possibility that pesticides, herbicides, or fertilizers have been applied, which may have impacted the subject property. Since there is no evidence of mixing and storage of pesticides, herbicides, or fertilizers at adjoining properties, PSI does not consider former agricultural use to represent a REC.

Our interpretation of the past uses of the adjoining properties is tabulated below.

Past Site Uses, North	
Year(s)	Interpreted Property Use
1939, 1948, 1956, 1960	Aerial Photographs: The adjacent property to the north appears to be agriculturally or fallow land.
1968, 1970, 1974, 1980, 1982, 1987, 1993, 2003, 2004, 2005, 2006, 2009, 2010, 2012, 2014, 2016, 2018, 2020	Aerial Photographs: The adjacent property to the north appears to be developed in its current configuration with the development of the current building structure.

Past Site Uses, East	
Year(s)	Interpreted Property Use
1939, 1948, 1956, 1960	Aerial Photographs: The adjacent properties to the east appears to be undeveloped land.
,1968, 1970, 1974, 1980, 1982, 1987, 1993, 2003, 2004, 2005, 2006, 2009, 2010, 2012, 2014, 2016, 2018, 2020	Aerial Photographs: The adjacent properties to the east appears to be developed in current configuration with the development of the two Santa Clara City Hall structures.



Past Site Uses, South	
Year(s)	Interpreted Property Use
1939, 1948, 1956, 1960	Aerial Photographs: The adjacent property to the south appears to be undeveloped land.
1966, 1968, 1970, 1971	Aerial Photographs & City Directories: The adjacent property to the south appears to be undeveloped land and the current Best Western Inn of Santa Clara building. City Directories indicate the following: <u>1655 El Camino Real</u> Santa Clara Motelodge (1966); Motelodge Sclara (1971); Santa Clara Moteldg (1971);
1974, 1976, 1980, 1981, 1982, 1987, 1991, 1993, 1995, 1996, 2001, 2002, 2003, 2004, 2005, 2006, 2009, 2010, 2012, 2014, 2016, 2018, 2020	Aerial Photographs & City Directories: The adjacent property to the south appears to be developed in its current configuration as Civic Center Drive followed by the two commercial structures. City Directories indicate the following: <u>1655 El Camino Real</u> Motelodge Snta Clra (1976); Sclar Motelodge (1976-1996); Sclar Motelooge (1990-1991); Asstik Corp (1995-2009); Patel Rameshasanji (2001-2002); Ramada Limited (2001-2012); Patel Rameshvasanji (2006); Ramada (2009); Ramada Inn (2009); Ramada Limited-Santa Clara (2016-2020) <u>1705 El Camino Real</u> First Ntl S Clara (1976); Bank Of Wst Sc Chkg (1981); Bank Of Wst Sc Info (1981); Bank Of Wst Sc Ln (1981); Bank Wst Info (1987-1991); Bank Wst Svgs & Chckg (1987-1991); Bank Wst Branch (1995-1996); Bank Wst Branch Location (2001-2002); Bank Of The West (2006-2020); Nova Information Systems (2009); Elavon (2012-2016); Security System Installation (2012-2016); A American Debt Consolidation (2012-2020); Dish Network (2016-2020)

Past Site Uses, West	
Year(s)	Interpreted Property Use
1939, 1948, 1956, 1960	Aerial Photographs: The adjacent property to the west appears to be agricultural land and a single-family residence.
1948, 1950, 1956, 1963	Aerial Photographs: The adjacent property to the west appears to be undeveloped land followed by agricultural land and a single-family residence.
1968, 1970, 1974, 1980, 1982, 1987,	Aerial Photographs: The adjacent property to the west appears to be a single-family residence.



1993, 2003, 2004, 2005, 2006, 2009, 2010, 2012, 2014, 2016, 2018, 2020	Aerial Photographs: The adjacent property to the west appears to be developed in its current configuration as multiple single family residence.
---	---

The historical information developed and reviewed for adjoining properties did not reveal evidence of recognized environmental conditions in connection with the subject property. However, it should be noted that some of the adjoining properties appear to have been agriculturally developed at some point. While no structures indicative of pesticide/herbicide/chemical storage/mixing areas were distinguished in the aerial photographs, typically, crops are maintained with chemicals applied as a normal agricultural process. While no surficial evidence of misuse, misapplication of residual materials from pesticides, herbicides, or fertilizers were observed during the site reconnaissance, in certain instances, the chemicals historically applied to the subject site could be persistent and not biodegrade. As with any agriculturally developed land, there exists the possibility that pesticides, herbicides, or fertilizers have been applied, which may have impacted the subject property. Since there is no evidence of mixing and storage of pesticides, herbicides, or fertilizers at adjoining properties, PSI does not consider former agricultural use to represent a REC in connection to the subject property.



7 ENVIRONMENTAL REGULATORY RECORDS REVIEW

7.1 REGULATORY AGENCY INQUIRIES

PSI requested records or information about the subject property and/or surrounding area from the governmental agencies listed in the following sections. Information was requested by telephone, in person, via e-mail or through a written Freedom of Information Act (FOIA) or equivalent request, as appropriate. Please see Section 6.2 for additional information.

7.2 DATABASE FINDINGS

PSI retained ERIS to provide environmental database information attributed to the subject property and its surroundings. ERIS obtains environmental databases published by local, state, tribal, and federal agencies and maps the information for electronic searches. ERIS's service includes reporting Standard Environmental Records Sources and, in most cases, some Additional Environmental Records Sources.

The search was performed to AMSDs listed in ASTM E 1527-13. The search radius required by ASTM varies by database.

Unmappable (orphan) sites (if any were listed) having insufficient address information to be mapped were evaluated for potential location within the AMSD. Those that could be determined to be within the AMSD are discussed, as appropriate.

The distribution of listed sites with respect to the subject property is tabulated and mapped in ERIS's Radius Map Report, which is appended. The reader is referred to the table, which can be found near the front of ERIS's report. The full names of the acronyms used below and in ERIS's report can be found in the Government Records Searched/Data Currency Tracking section of ERIS's report.

7.2.1 SUBJECT PROPERTY

The subject property was listed on the searched governmental databases as a spill site or regulated facility and is summarized below.

Facility Name & Address	Owen Properties, Old Mission Center, K&K Outdoor Advertising, 1601 Civic Center Drive, Santa Clara, California	Map ID Number(s)	1 Subject Property
Database(s) Listed: FINDS/FRS, Emissions			
The subject property was identified on the FINDS/FRS and Emissions databases. The database listings are associated with the site being regulated as a small source of air point pollution with the Bay Area Air Quality Management District for the emergency back-up generator. These listings do not have any violations associated with them nor do they identify a release to the subject property. Based on this information, PSI does not consider these listings to be a REC in connection with the subject property.			



7.2.2 ADJACENT AND SURROUNDING PROPERTIES

ERIS's report identified sites surrounding the subject property. PSI considered all of the listed sites unlikely to impact the subject site, based upon factors including (but not limited to):

- The nature of the listing;
- The use of the facility;
- When the facility was listed and its current listed status;
- The developmental density of the setting;
- The potential for vapors to encroach from the property to the subject property;
- The distance between the listing and subject sites related to whether releases are likely to migrate based on local surface and subsurface drainage conditions;
- The contaminant of concern; and/or
- The presence of intervening drainage divides; and/or inferred groundwater movement.

The following facilities were either adjacent to the subject property or deserved additional comment.

Facility Name & Address	Santa Clara Police Department 1541 Civic Center Drive Santa Clara, California	Map ID Number(s)	4 Adjacent to the east, across Lincoln Street
Database(s) Listed: LOP Santa Clara, LUST, HHSS, Hist Tank, UST Sweeps			
This facility was identified on the LOP Santa Clara, LUST, HHSS, Hist Tank, and UST Sweeps databases. These listings are associated with the removal of a number of USTs from the site between 1985 and 2001. Only minor amounts of impact were identified in the soil, and the site received closure on April 23, 2004. Based on the closure and lack of evidence of groundwater impact, PSI does not consider the listing to represent a recognized environmental condition.			



8 VAPOR ENCROACHMENT SCREENING

8.1 METHODOLOGY

Vapor encroachment is an emerging concern associated with the potential for volatile chemicals, such as petroleum fuels and chlorinated solvents to migrate through the subsurface in the gas phase from contaminated soil and/or groundwater plumes. Vapor encroachment may be a concern if subsurface volatile contaminants migrate into occupied buildings through cracks and penetrations in the building slab.

The ASTM E1527-13 Standard Practice for Environmental Site Assessments: Phase I Environmental Site Assessment process requires the Environmental Professional to evaluate the potential for vapor encroachment onto the subject property, and to determine if such vapor encroachment constitutes evidence of a recognized environmental condition on the subject property. The E1527-13 Standard Practice does not specifically state the methods that must be used to screen for potential vapor encroachment issues. However, ASTM has developed a separate Standard Guide for Vapor Encroachment Screening on Property Involved in Real Estate Transactions (ASTM E2600-15). The VES guidance outlines a methodology to conduct vapor encroachment screening, which will satisfy the vapor screening requirements under the Phase I ESA Standard Practice. PSI utilized the ASTM E2600-15 Standard Guide to conduct vapor encroachment screening for the subject property.

The goal of conducting VES is to identify a VEC, which is defined as the presence or likely presence of COC vapors in the subsurface of the subject property caused by the release of vapors from contaminated soil either on or near the subject property. If a VEC is identified, the environmental professional must determine whether the VEC represents evidence of a REC on the subject property under the context of the Phase I ESA Standard Practice. It should be noted that the identification of a VEC on the subject property does not necessarily indicate that a potential for migration of vapors into existing or proposed structures on the subject property is likely. The environmental professional will identify the VEC as a recognized environmental condition where the potential for vapor migration into structures is considered likely, or where the contaminant concentrations in the soil, groundwater, or soil vapors on the subject property are significant and likely to result in enforcement against on-site or off-site responsible parties.

The VES utilizes information regarding the potential presence of releases on or near the subject property that were collected as a normal part of the Phase I ESA process, such as governmental database records, review of governmental files, historical data sources, etc. No additional data was collected specifically for the purpose of the VES. In order to identify potential sites of concern within the approximate minimum search distance, PSI reviewed Sanborn Maps, governmental database records, regulatory agency files, aerial photographs, and other information as available and appropriate.

VES Standard Guide prescribes a two-tier approach for screening of sites for potential vapor encroachment. In Tier I, potential sites of concern within the search radii are identified and the environmental professional must determine whether a VEC exists or not based on the information that is available within the context of the Phase I ESA data gathering. If the available information indicates that a VEC exists based on available information, the environmental professional, in consultation with the User, may conduct Tier II screening to further evaluate the potential risk. Under Tier II, the environmental professional would review available reports through the regulatory agency or other reasonably ascertainable sources to determine the status of assessment/remediation, size and migration pathways for any associated plumes, geologic conditions, and other geologic information. This information would be utilized to determine the distance between the plume and the target property boundary. For example, if the



distance from the edge of a plume in a downgradient position to the subject property boundary exceeds 100 feet for VOCs or petroleum free product, or 30 feet for dissolved petroleum hydrocarbons (PHCs), then the site may be screened out and a VEC does not exist. Functionally, where Tier II information is readily available during the normal course of conducting the Phase I ESA, PSI has combined the Tier I and Tier II steps herein. Where agency files are not readily available for nearby contaminated sites within the typical schedule for a Phase I ESA, then Tier II screening might be recommended as a separate step subsequent to the Phase I ESA. Where Tier II screening is recommended, the sites of concern where data is lacking are considered a VEC until further information is available and/or further screening is completed.

The VES Standard Guide requires the environmental professional to search for potential sites of concern within the following databases and search distances, where groundwater flow is not known and/or preferential pathways for groundwater or vapor flow may exist:

Standard Environmental Records Sources	Minimum Search Distance (miles) - VOCs, excluding PHCs	Minimum Search Distance (miles) - PHCs
State and tribal HWS lists	1/3	1/10
State or tribal-equivalent NPL	1/3	1/10
State or tribal-equivalent CERCLIS list	1/3	1/10
State or tribal landfill or solid waste site list	1/3	1/10
State or tribal leaking storage tank lists	1/3	1/10
State and tribal registered tank lists	Subject property only	Subject property only
State and tribal IC/EC registries	Subject property only	Subject property only
State and tribal voluntary cleanup site lists	1/3	1/10
State and tribal brownfield sites list	1/3	1/10
Federal NPL site list	1/3	1/10
Federal CERCLIS list	1/3	1/10
Federal RCRA CORRACTS list	1/3	1/10
Federal RCRA non-CORRACTS TSD List	1/3	1/10
Federal RCRA Generators List	Subject property only	Subject property only
Federal IC/EC registries	Subject property only	Subject property only
Federal ERNS list	Subject property only	Subject property only

The default search distances may be expanded or reduced in the upgradient, downgradient, or cross-gradient directions by the environmental professional based on experience in the local area and applying professional judgment to factors such as where a well-defined regional groundwater flow direction is identified, or whether other geologic features such as low permeability soils or hydrogeologic boundaries



such as rivers or streams exist which would tend to limit the potential for migration of groundwater or vapors in a particular direction.

8.2 VES RESULTS

PSI did not identify a site of concern within the VES search radii; and concludes that a VEC does not exist on the subject property.

8.3 VES LIMITATIONS

The VES process is not intended to be an exhaustive screening and cannot wholly eliminate uncertainty regarding the presence of VECs in connection with the subject property. Screening is intended to reduce, but not eliminate uncertainty regarding whether or not a VEC exists in connection with the subject property.



9 CONTRACT INFORMATION

9.1 STANDARD OF CARE AND WARRANTIES

Our services were not intended to be technically exhaustive. There is a possibility that with the proper application of methodologies, conditions may exist on the property that could not be identified within the scope of the assessment(s) or that were not reasonably identifiable from the available information.

No ESA can wholly eliminate uncertainty regarding the potential for RECs in connection with the property. The ESA was intended to reduce, but not eliminate uncertainty regarding the potential for RECs in connection with a property.

Our report is based on commonly known and reasonably ascertainable information, including limited, ground-level visual inspection of the property except where otherwise explicitly indicated, in general conformance with ASTM E 1527-13. Findings and conclusions derived from the methodologies described in the Practice contain all of the inherent limitations in the methodologies that are referred to in the Practice.

PSI has assumed that factual information provided to us by the Client, or obtained from governmental and historical research firm, the public domain, interviews, and other sources is accurate and unbiased. PSI assumes no liability for the accuracy of data provided to us by others.

PSI did not perform any exploratory probing or discovery, perform tests, operate any specific equipment, or take measurements or samples to perform the ESA scope. The ESA was not a building code, safety, regulatory or environmental compliance inspection. The ESA is not intended to reduce the risk of the presence of mold and physical deficiencies conducive to mold nor the risk that mold or physical deficiencies conducive to mold may pose to the buildings and building occupants.

The methodologies include reviewing information provided by other sources. PSI treats information obtained from the record reviews and interviews concerning the property as reliable and the ASTM protocol does not require PSI to independently verify the information. Therefore, PSI cannot and does not warrant or guarantee that the information provided by these other sources is accurate or complete.

PSI has performed the services in a manner consistent with that level of care and skill ordinarily exercised by other members of our profession currently practicing in the same locality and under similar conditions, within the limitations of ASTM E 1527-13 standard, and the All Appropriate Inquiries Rule established by the U.S. Environmental Protection Agency (40 C.F.R. Part 312). No other warranties are implied or expressed.

The observations and recommendations presented in this report are time dependent, and conditions will change. This report speaks only as of its date.

9.2 RELIANCE

Charities Housing, the County of Santa Clara, the City of San Jose, LISC, Housing Trust SV, and Destination: Home may rely on this report.



9.3 USE BY OTHER PARTIES

This report was prepared pursuant to a contract between PSI and its client. That contractual relationship included an exchange of information about the property that was unique and serves as the basis upon which this report was prepared. Because of the importance of these understandings, our assessment may not be sufficient for the intended purposes of another party.

Reliance or any use of this report by anyone other than those parties identified above for which it was prepared, except with express written permission, is prohibited and therefore not foreseeable to PSI. Any unauthorized reliance on or use of this report, including any of the information or conclusions contained herein, will be at the third party's risk. No warranties or representations expressed or implied in this report are made to any such third party.

Third party reliance letters may be issued:

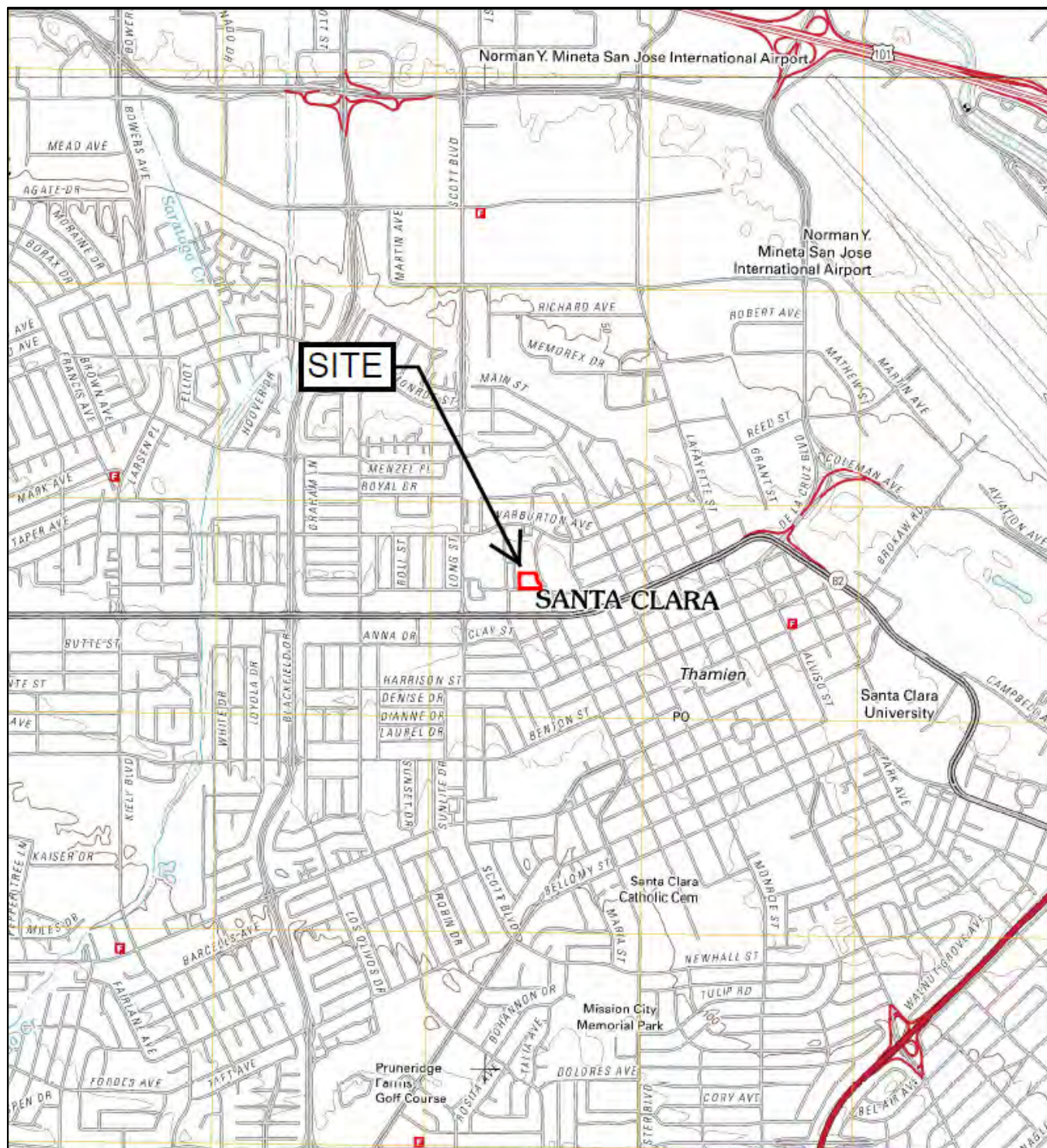
- upon timely request;
- subject to the permission by our original client; and
- payment of the then-current fee for such letters.

All third parties relying on our report, by such reliance, agree that such reliance is limited by our proposal and/or General Conditions, as applicable.

FIGURES



Not to Scale



REFERENCE:
U.S.G.S. SAN JOSE WEST, 2012

intertek psi
Total Quality. Assured.

4703 Tidewater Avenue, Suite B
Oakland, California 94601
(510) 434-9200

Project Name:
Vacant Building
1601 Civic Center Drive, Santa Clara, California 95050

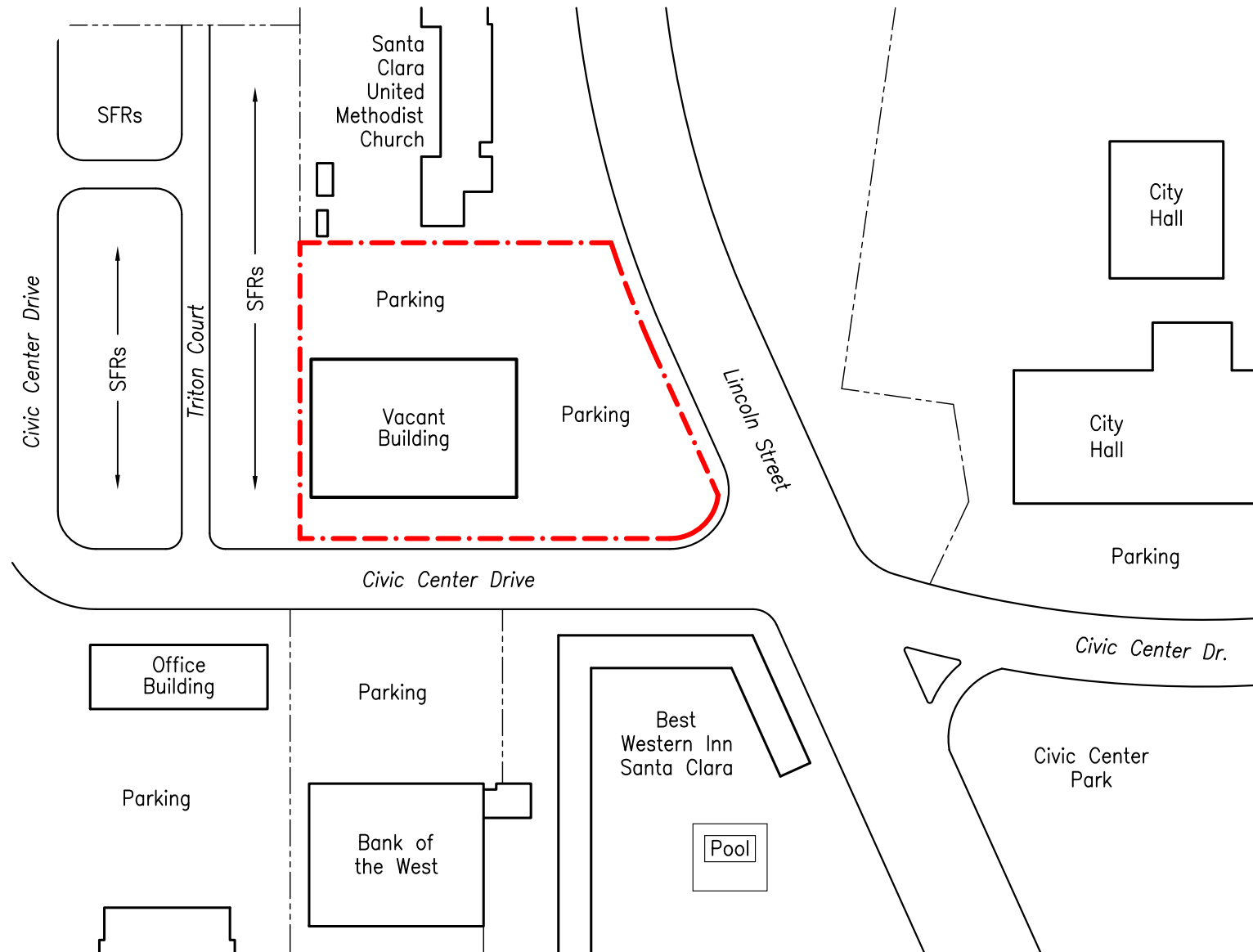
Drawn By: M.G. Date: 9/21 File No.: 1902-001 Figure No.: 1

Title:
SITE VICINITY MAP

Approved By: K.I. Project No.: 575-1902



Not to Scale



LEGEND

--- SUBJECT PROPERTY BOUNDARY

SFR SINGLE-FAMILY RESIDENCE

intertek psi
Total Quality. Assured.

4703 Tidewater Avenue, Suite B
Oakland, California 94601
(510) 434-9200

Project Name: Vacant Building 1601 Civic Center Drive, Santa Clara, California 95050		Drawn By: M.G.	Date: 9/21	File No.: 1902-001	Figure No.: 2
Title: SITE PLAN		Approved By: K.I.	Project No.: 575-1902		

PHOTOGRAPHS

PHOTOGRAPHIC LOG

1601 Civic Center Drive, Santa Clara, California



Photo 1: View looking northwest at the subject property.



Photo 2: View looking northwest at the subject property.



Photo 3: View looking west at the subject property.



Photo 4: View looking at the EBUG at the subject property.



Photo 5: View looking at the interior of the subject property.



Photo 6: View looking at the interior of the subject property.



Photo 7: View looking the interior of the subject property.



Photo 8: View looking the interior of the subject property.



Photo 9: View looking northwest at the adjacent property to the north.



Photo 10: View looking southwest at the adjacent property to the south.



Photo 11: View looking west at the adjacent property to the west.



Photo 12: View looking east at the adjacent property to the east.

ENVIRONMENTAL DATABASE REPORT



DATABASE REPORT

Project Property:	<i>Office Building 1601 Civic Center Drive Santa Clara CA 95050</i>
Project No:	<i>575-1902</i>
Report Type:	<i>Database Report</i>
Order No:	<i>21082700544</i>
Requested by:	<i>Intertek PSI</i>
Date Completed:	<i>August 30, 2021</i>

Environmental Risk Information Services

A division of Glacier Media Inc.

1.866.517.5204 | info@erisinfo.com | erisinfo.com

Table of Contents

Table of Contents.....	2
Executive Summary.....	3
Executive Summary: Report Summary.....	4
Executive Summary: Site Report Summary - Project Property.....	9
Executive Summary: Site Report Summary - Surrounding Properties.....	10
Executive Summary: Summary by Data Source.....	24
Map.....	43
Aerial.....	46
Topographic Map.....	47
Detail Report.....	48
Unplottable Summary.....	570
Unplottable Report.....	572
Appendix: Database Descriptions.....	598
Definitions.....	613

Notice: IMPORTANT LIMITATIONS and YOUR LIABILITY

Reliance on information in Report: This report DOES NOT replace a full Phase I Environmental Site Assessment but is solely intended to be used as database review of environmental records.

License for use of information in Report: No page of this report can be used without this cover page, this notice and the project property identifier. The information in Report(s) may not be modified or re-sold.

Your Liability for misuse: Using this Service and/or its reports in a manner contrary to this Notice or your agreement will be in breach of copyright and contract and ERIS may obtain damages for such mis-use, including damages caused to third parties, and gives ERIS the right to terminate your account, rescind your license to any previous reports and to bar you from future use of the Service.

No warranty of Accuracy or Liability for ERIS: The information contained in this report has been produced by ERIS Information Inc. ("ERIS") using various sources of information, including information provided by Federal and State government departments. The report applies only to the address and up to the date specified on the cover of this report, and any alterations or deviation from this description will require a new report. This report and the data contained herein does not purport to be and does not constitute a guarantee of the accuracy of the information contained herein and does not constitute a legal opinion nor medical advice. Although ERIS has endeavored to present you with information that is accurate, ERIS disclaims, any and all liability for any errors, omissions, or inaccuracies in such information and data, whether attributable to inadvertence, negligence or otherwise, and for any consequences arising therefrom. Liability on the part of ERIS is limited to the monetary value paid for this report.

Trademark and Copyright: You may not use the ERIS trademarks or attribute any work to ERIS other than as outlined above. This Service and Report(s) are protected by copyright owned by ERIS Information Inc. Copyright in data used in the Service or Report(s) (the "Data") is owned by ERIS or its licensors. The Service, Report(s) and Data may not be copied or reproduced in whole or in any substantial part without prior written consent of ERIS.

Executive Summary

Property Information:

Project Property: *Office Building
1601 Civic Center Drive Santa Clara CA 95050*

Project No: *575-1902*

Coordinates:

Latitude:	<i>37.3538444</i>
Longitude:	<i>-121.95601019</i>
UTM Northing:	<i>4,134,637.77</i>
UTM Easting:	<i>592,459.26</i>
UTM Zone:	<i>UTM Zone 10S</i>

Elevation: *76 FT*

Order Information:

Order No: *21082700544*

Date Requested: *August 27, 2021*

Requested by: *Intertek PSI*

Report Type: *Database Report*

Historicals/Products:

Aerial Photographs	<i>Historical Aerials (Boundaries)</i>
City Directory Search	<i>CD - 2 Street Search</i>
ERIS Xplorer	<i>ERIS Xplorer</i>
Excel Add-On	<i>Excel Add-On</i>
Fire Insurance Maps	<i>US Fire Insurance Maps</i>
Physical Setting Report (PSR)	<i>Physical Setting Report (PSR)</i>
Topographic Map	<i>Topographic Maps</i>
Vapor Screening Tool	<i>Vapor Screening Tool</i>

Executive Summary: Report Summary

Database	Searched	Search Radius	Project Property	Within 0.12mi	0.125mi to 0.25mi	0.25mi to 0.50mi	0.50mi to 1.00mi	Total
<u>Standard Environmental Records</u>								
Federal								
DOE FUSRAP	Y	1	0	0	0	0	0	0
NPL	Y	1	0	0	0	0	0	0
PROPOSED NPL	Y	1	0	0	0	0	0	0
DELETED NPL	Y	0.5	0	0	0	0	-	0
SEMS	Y	0.5	0	0	0	0	-	0
SEMS ARCHIVE	Y	0.5	0	0	0	0	-	0
ODI	Y	0.5	0	0	0	0	-	0
CERCLIS	Y	0.5	0	0	0	0	-	0
IODI	Y	0.5	0	0	0	0	-	0
CERCLIS NFRAP	Y	0.5	0	0	0	0	-	0
CERCLIS LIENS	Y	PO	0	-	-	-	-	0
RCRA CORRACTS	Y	1	0	0	0	0	1	1
RCRA TSD	Y	0.5	0	0	1	5	-	6
RCRA LQG	Y	0.125	0	0	-	-	-	0
RCRA SQG	Y	0.125	0	0	-	-	-	0
RCRA VSQG	Y	0.125	0	0	-	-	-	0
RCRA NON GEN	Y	0.125	0	10	-	-	-	10
FED ENG	Y	PO	0	-	-	-	-	0
FED INST	Y	PO	0	-	-	-	-	0
LUCIS	Y	0.5	0	0	0	0	-	0
ERNS 1982 TO 1986	Y	PO	0	-	-	-	-	0
ERNS 1987 TO 1989	Y	PO	0	-	-	-	-	0
ERNS	Y	PO	0	-	-	-	-	0
FED BROWNFIELDS	Y	0.5	0	0	0	0	-	0
FEMA UST	Y	0.25	0	0	0	-	-	0
FRP	Y	0.25	0	0	0	-	-	0
HIST GAS STATIONS	Y	0.25	0	0	0	-	-	0

Database	Searched	Search Radius	Project Property	Within 0.12mi	0.125mi to 0.25mi	0.25mi to 0.50mi	0.50mi to 1.00mi	Total
REFN	Y	0.25	0	0	0	-	-	0
BULK TERMINAL	Y	0.25	0	0	0	-	-	0
SEMS LIEN	Y	PO	0	-	-	-	-	0
SUPERFUND ROD	Y	1	0	0	0	0	0	0
State								
RESPONSE	Y	1	0	0	0	0	0	0
ENVIROSTOR	Y	1	0	1	1	0	20	22
DELISTED ENVS	Y	1	0	0	0	0	0	0
SWF/LF	Y	0.5	0	0	0	0	-	0
SWRCB SWF	Y	0.5	0	0	0	0	-	0
HWP	Y	1	0	0	0	0	1	1
SWAT	Y	0.5	0	0	0	0	-	0
C&D DEBRIS RECY	Y	0.5	0	0	1	0	-	1
RECYCLING	Y	0.5	0	0	0	1	-	1
PROCESSORS	Y	0.5	0	0	0	0	-	0
CONTAINER RECY	Y	0.5	0	0	0	0	-	0
LDS	Y	0.5	0	0	0	0	-	0
LUST	Y	0.5	0	4	13	9	-	26
DELISTED LST	Y	0.5	0	0	0	0	-	0
UST	Y	0.125	0	0	-	-	-	0
UST CLOSURE	Y	0.125	0	0	-	-	-	0
HHSS	Y	0.25	0	1	5	-	-	6
UST SWEEPS	Y	0.25	0	2	11	-	-	13
AST	Y	0.25	0	0	0	-	-	0
AST SWRCB	Y	0.25	0	0	0	-	-	0
TANK OIL GAS	Y	0.25	0	0	0	-	-	0
DELISTED TNK	Y	0.25	0	0	1	-	-	1
CERS TANK	Y	0.25	0	0	2	-	-	2
DELISTED CTNK	Y	0.25	0	1	0	-	-	1
HIST TANK	Y	0.25	0	1	8	-	-	9
LUR	Y	PO	0	-	-	-	-	0
CALSITES	Y	0.5	0	0	0	0	-	0
HLUR	Y	PO	0	-	-	-	-	0
DEED	Y	PO	0	-	-	-	-	0

Database	Searched	Search Radius	Project Property	Within 0.12mi	0.125mi to 0.25mi	0.25mi to 0.50mi	0.50mi to 1.00mi	Total
VCP	Y	0.5	0	0	1	0	-	1
CLEANUP SITES	Y	0.5	0	2	3	2	-	7
DELISTED COUNTY	Y	0.25	0	0	0	-	-	0
Tribal								
INDIAN LUST	Y	0.5	0	0	0	0	-	0
INDIAN UST	Y	0.125	0	0	-	-	-	0
DELISTED ILST	Y	0.5	0	0	0	0	-	0
DELISTED IUST	Y	0.25	0	0	0	-	-	0
County								
HSOL SANTA CLARA	Y	0.5	0	0	0	0	-	0
LOP SANTA CLARA	Y	0.5	0	3	10	10	-	23
UST SANTA CLARA	Y	0.25	0	0	0	-	-	0
CUPA SANTA CLARA	Y	0.25	0	4	8	-	-	12
HAZ SAN JOSE	Y	0.25	0	0	0	-	-	0
CUPA GILROY	Y	0.25	0	0	0	-	-	0
CUPA SUNNYVALE	Y	0.25	0	0	0	-	-	0
<u>Additional Environmental Records</u>								
Federal								
PFAS NPL	Y	0.5	0	0	0	0	-	0
FINDS/FRS	Y	PO	2	1	-	-	-	3
TRIS	Y	PO	0	-	-	-	-	0
PFAS TRI	Y	0.5	0	0	0	0	-	0
PFAS WATER	Y	0.5	0	0	0	0	-	0
HMIRS	Y	0.125	0	0	-	-	-	0
NCDL	Y	0.125	0	0	-	-	-	0
TSCA	Y	0.125	0	0	-	-	-	0
HIST TSCA	Y	0.125	0	0	-	-	-	0
FTTS ADMIN	Y	PO	0	-	-	-	-	0
FTTS INSP	Y	PO	0	-	-	-	-	0
PRP	Y	PO	0	-	-	-	-	0
SCRD DRYCLEANER	Y	0.5	0	0	0	0	-	0
ICIS	Y	PO	0	-	-	-	-	0
FED DRYCLEANERS	Y	0.25	0	0	0	-	-	0
DELISTED FED DRY	Y	0.25	0	0	0	-	-	0

Database	Searched	Search Radius	Project Property	Within 0.12mi	0.125mi to 0.25mi	0.25mi to 0.50mi	0.50mi to 1.00mi	Total
FUDS	Y	1	0	0	0	0	0	0
FORMER NIKE	Y	1	0	0	0	0	0	0
PIPELINE INCIDENT	Y	PO	0	-	-	-	-	0
MLTS	Y	PO	0	-	-	-	-	0
HIST MLTS	Y	PO	0	-	-	-	-	0
MINES	Y	0.25	0	0	0	-	-	0
SMCRA	Y	1	0	0	0	0	0	0
MRDS	Y	1	0	0	0	0	1	1
URANIUM	Y	1	0	0	0	0	0	0
ALT FUELS	Y	0.25	0	5	0	-	-	5
SSTS	Y	0.25	0	0	0	-	-	0
PCB	Y	0.5	0	0	0	0	-	0

State

DRYCLEANERS	Y	0.25	0	0	0	-	-	0
DELISTED DRYCLEANERS	Y	0.25	0	0	0	-	-	0
DRYC GRANT	Y	0.25	0	0	0	-	-	0
PFAS	Y	0.5	0	0	0	0	-	0
PFAS GW	Y	0.5	0	0	0	0	-	0
HWSS CLEANUP	Y	0.5	0	0	0	0	-	0
DTSC HWF	Y	0.5	0	0	0	0	-	0
INSP COMP ENF	Y	1	0	0	0	0	1	1
SCH	Y	1	0	0	0	0	0	0
CHMIRS	Y	PO	0	-	-	-	-	0
HIST CHMIRS	Y	PO	0	-	-	-	-	0
HAZNET	Y	PO	0	1	-	-	-	1
HIST MANIFEST	Y	PO	0	-	-	-	-	0
HW TRANSPORT	Y	0.125	0	0	-	-	-	0
WASTE TIRE	Y	PO	0	-	-	-	-	0
MEDICAL WASTE	Y	0.25	0	0	0	-	-	0
HIST CORTESE	Y	0.5	0	0	0	0	-	0
CDO/CAO	Y	0.5	0	0	0	0	-	0
CERS HAZ	Y	0.125	0	6	-	-	-	6
DELISTED HAZ	Y	0.5	0	2	3	1	-	6
GEOTRACKER	Y	0.125	0	0	-	-	-	0
MINE	Y	1	0	0	0	0	0	0

Database	Searched	Search Radius	Project Property	Within 0.12mi	0.125mi to 0.25mi	0.25mi to 0.50mi	0.50mi to 1.00mi	Total
LIEN	Y	PO	0	-	-	-	-	0
WASTE DISCHG	Y	0.25	0	0	0	-	-	0
EMISSIONS	Y	0.25	2	0	14	-	-	16
CDL	Y	0.125	0	0	-	-	-	0
Tribal	No Tribal additional environmental record sources available for this State.							
County	No County additional environmental databases were selected to be included in the search.							

Total:	4	44	82	28	24	182
---------------	----------	-----------	-----------	-----------	-----------	------------

* PO – Property Only

* 'Property and adjoining properties' database search radii are set at 0.25 miles.

Executive Summary: Site Report Summary - Project Property

Map Key	DB	Company/Site Name	Address	Direction	Distance (mi/ft)	Elev Diff (ft)	Page Number
<u>1</u>	FINDS/FRS	OWEN PROPERTIES	1601 CIVIC CENTER DRIVE SANTA CLARA CA 95050 <i>Registry ID: 110054209717</i>	SSW	0.00 / 0.00	1	<u>48</u>
<u>1</u>	FINDS/FRS	OLD MISSION CENTER	1601 CIVIC CENTER DR #202 SANTA CLARA CA 95050 <i>Registry ID: 110055769173</i>	SSW	0.00 / 0.00	1	<u>48</u>
<u>1</u>	EMISSIONS	OWEN PROPERTIES	1601 CIVIC CENTER DRIVE SANTA CLARA CA 95050	SSW	0.00 / 0.00	1	<u>49</u>
<u>1</u>	EMISSIONS	K&K OUTDOOR ADVERTISING LLC	1601 CIVIC CENTER DRIVE SANTA CLARA CA 95050	SSW	0.00 / 0.00	1	<u>53</u>

Executive Summary: Site Report Summary - Surrounding Properties

Map Key	DB	Company/Site Name	Address	Direction	Distance (mi/ft)	Elev Diff (ft)	Page Number
2	HAZNET	CITY OF SANTA CLARA - COURTHOUSE	1675 LINCOLN AVE SANTA CLARA CA 950500000	NE	0.02 / 85.99	-4	54
2	FINDS/FRS	CITY OF SANTA CLARA	1675 LINCOLN ST SANTA CLARA CA 95050 <i>Registry ID:</i> 110066194219	NE	0.02 / 85.99	-4	55
2	DELISTED HAZ	City of Santa Clara	1675 LINCOLN ST. SANTA CLARA CA 95050	NE	0.02 / 85.99	-4	56
2	DELISTED CTNK	City of Santa Clara	1675 LINCOLN ST. SANTA CLARA CA 95050	NE	0.02 / 85.99	-4	56
3	ENVIROSTOR	APPLIED MATERIALS, INC., CORONADO	3111 CORONADO DRIVE #15, MS1501 SANTA CLARA CA 95054 <i>Estor/EPA ID Cleanup Status:</i> 71003346 INACTIVE - NEEDS EVALUATION AS OF	ENE	0.02 / 113.41	-3	56
4	LOP SANTA CLARA	Santa Clara Police Station	1541 Civic Center Dr Santa Clara CA <i>SCVWD ID Closure Date:</i> 07S1W03G05f 4/23/2004	ESE	0.03 / 140.55	-3	57
4	LUST	SANTA CLARA POLICE STATION	1541 CIVIC CENTER DR SANTA CLARA CA 95050 <i>Global ID Status Status Date:</i> T0608501198 COMPLETED - CASE CLOSED 4/23/2004	ESE	0.03 / 140.55	-3	57
4	HHSS	POLICE DEPT	1541 CIVIC CENTER DRIVE SANTA CLARA CA 95050	ESE	0.03 / 140.55	-3	60
4	HIST TANK	POLICE DEPT	1541 CIVIC CENTER DRIVE SANTA CLARA CA	ESE	0.03 / 140.55	-3	61
4	UST SWEEPS	SANTA CLARA POLICE DEPARTMENT	1541 CIVIC CENTER DRIVE SANTA CLARA CA <i>C C Status:</i> A43-010-91152 ACTIVE <i>Tank ID:</i> 000002, 000003, 000001	ESE	0.03 / 140.55	-3	61
5	RCRA NON GEN	DESPINA SAHOURIA	1700 CIVIC CENTER BOULEVARD SANTA CLARA CA 95050 <i>EPA Handler ID:</i> CAC003094570	WNW	0.06 / 294.69	-2	62
6	RCRA NON GEN	DESPINA SAHOURIA	1700 CIVIC CENTER DR SANTA CLARA CA 95050 <i>EPA Handler ID:</i> CAC003095446	NW	0.06 / 342.81	-2	63

Map Key	DB	Company/Site Name	Address	Direction	Distance (mi/ft)	Elev Diff (ft)	Page Number
7	CERS HAZ	Sherwin-Williams #8686	1717 EL CAMINO REAL SANTA CLARA CA 95050	S	0.07 / 389.93	2	64
7	RCRA NON GEN	SHERWIN WILLIAMS #8686	1717 EL CAMINO REAL SANTA CLARA CA 95050 <i>EPA Handler ID:</i> CAL000391786	S	0.07 / 389.93	2	65
8	LOP SANTA CLARA	Jones' Automotive Shop (Site1)	1702 El Camino Real Santa Clara CA <i>SCVWD ID / Closure Date:</i> 07S1W03K02f 6/10/2003	S	0.09 / 457.32	2	66
8	LUST	JONES' AUTOMOTIVE SHOP (SITE1)	1702 EL CAMINO REAL SANTA CLARA CA 95050 <i>Global ID / Status / Status Date:</i> T0608500640 COMPLETED - CASE CLOSED 6/10/2003	S	0.09 / 457.32	2	67
9	RCRA NON GEN	ACC U TUNE & BRAKE	1805 EL CAMINO REAL SANTA CLARA CA 95051 <i>EPA Handler ID:</i> CAD982483554	SW	0.09 / 467.31	2	76
9	CERS HAZ	Bassi Corp (DBA) Precision Tune Auto Care	1805 EL CAMINO REAL SANTA CLARA CA 95050	SW	0.09 / 467.31	2	77
9	CUPA SANTA CLARA	ACC-U-TUNE & BRAKE OF SC	1805 EL CAMINO REAL SANTA CLARA CA 95050	SW	0.09 / 467.31	2	78
9	RCRA NON GEN	BASSI CORP DBA PRECISION TUNE AUTO CARE	1805 EL CAMINO REAL SANTA CLARA CA 95050-0000 <i>EPA Handler ID:</i> CAL000284203	SW	0.09 / 467.31	2	78
10	CERS HAZ	Bruno's Automotive	1815 EL CAMINO REAL SANTA CLARA CA 95050	SW	0.09 / 472.17	2	79
10	CUPA SANTA CLARA	BRUNO'S AUTO & BRAKE SERVICE	1815 EL CAMINO REAL SANTA CLARA CA 95050	SW	0.09 / 472.17	2	82
11	CERS HAZ	King Auto Center	1817 EL CAMINO REAL SANTA CLARA CA 95050	SW	0.09 / 474.32	2	82
12	CERS HAZ	AJ's Auto Repair, Service & Performance	1819 EL CAMINO REAL SANTA CLARA CA 95050	SW	0.09 / 482.23	2	85
13	LUST	JACOBSEN TRAILER LOT (SITE 2)	1610 EL CAMINO REAL SANTA CLARA CA 95050 <i>Global ID / Status / Status Date:</i> T0608500742 COMPLETED - CASE CLOSED 12/8/1997	SE	0.09 / 486.40	1	87

Map Key	DB	Company/Site Name	Address	Direction	Distance (mi/ft)	Elev Diff (ft)	Page Number
14	LOP SANTA CLARA	Gangi Investments	1810 El Camino Real Santa Clara CA SCVWD ID / Closure Date: 07S1W03K01f 09/08/2010	SW	0.10 / 521.81	3	89
14	LUST	GANGI INVESTMENTS	1810 EL CAMINO REAL SANTA CLARA CA 95050 Global ID / Status / Status Date: T0608500662 COMPLETED - CASE CLOSED 9/8/2010	SW	0.10 / 521.81	3	89
14	DELISTED HAZ	El Camino Auto Care	1810 EL CAMINO REAL SANTA CLARA CA 95050	SW	0.10 / 521.81	3	116
14	CUPA SANTA CLARA	JIMMY'S AUTO & BODY SHOP	1810 EL CAMINO REAL SANTA CLARA CA 95050	SW	0.10 / 521.81	3	116
14	CUPA SANTA CLARA	JAY AUTO MASTER	1810 EL CAMINO REAL #1 SANTA CLARA CA 95050	SW	0.10 / 521.81	3	117
15	CLEANUP SITES	ANANTARA VILLAS	1850/1890 EL CAMINO REAL SANTA CLARA CA 95050 Status / Site Facility Type: COMPLETED - CASE CLOSED CLEANUP PROGRAM SITE	SW	0.10 / 547.23	2	117
15	RCRA NON GEN	NEXGEN BUILDERS INC	1850 EL CAMINO RL SANTA CLARA CA 95050 EPA Handler ID: CAC003071062	SW	0.10 / 547.23	2	121
16	CLEANUP SITES	CITY OF SANTA CLARA CITY HALL	1500 Warburton Avenue Santa Clara CA 95050 Status / Site Facility Type: COMPLETED - CASE CLOSED CLEANUP PROGRAM SITE	NNE	0.12 / 608.00	-9	122
16	CERS HAZ	City of Santa Clara - City Hall	1500 Warburton Ave Santa Clara CA 95050	NNE	0.12 / 608.00	-9	129
16	ALT FUELS	City of Santa Clara	1500 Warburton Ave Santa Clara CA 95050 ID: 144132	NNE	0.12 / 608.00	-9	131
16	RCRA NON GEN	CITY OF SANTA CLARA	1500 Warburton Ave Santa Clara CA 95050 EPA Handler ID: CAC003047705	NNE	0.12 / 608.00	-9	132
16	ALT FUELS	SANTA CLARA CITY HALL #1	1500 Warburton Ave Santa Clara CA 95050 ID: 167600	NNE	0.12 / 608.00	-9	133
16	UST SWEEPS	CITY HALL	1500 Warburton Avenue Santa Clara CA C C / Status: A43-010-91158 ACTIVE Tank ID: 000001	NNE	0.12 / 608.00	-9	133

Map Key	DB	Company/Site Name	Address	Direction	Distance (mi/ft)	Elev Diff (ft)	Page Number
16	ALT FUELS	SANTA CLARA CITY HALL #3	1500 Warburton Ave Santa Clara CA 95050 ID: 181563	NNE	0.12 / 608.00	-9	134
16	ALT FUELS	SANTA CLARA CITY HALL #2	1500 Warburton Ave Santa Clara CA 95050 ID: 181564	NNE	0.12 / 608.00	-9	134
16	ALT FUELS	SANTA CLARA CITY HALL #4	1500 Warburton Ave Santa Clara CA 95050 ID: 181565	NNE	0.12 / 608.00	-9	135
16	RCRA NON GEN	CITY OF SANTA CLARA	1500 Warburton Avenue Water Dept. Santa Clara CA 95050 EPA Handler ID: CAC003103501	NNE	0.12 / 608.00	-9	135
16	RCRA NON GEN	CITY OF SANTA CLARA	1500 Warburton Ave Santa Clara CA 95050 EPA Handler ID: CAC003098886	NNE	0.12 / 608.00	-9	136
16	RCRA NON GEN	CITY OF SANTA CLARA	1500 Warburton Ave Santa Clara CA 95050 EPA Handler ID: CAC003100330	NNE	0.12 / 608.00	-9	137
17	LOP SNTACLARA	Santa Clara Lumber	1650 Clay St Santa Clara CA SCVWD ID / Closure Date: 07S1W03J01f 9/12/1996	SSE	0.13 / 696.61	1	138
17	LUST	SANTA CLARA LUMBER	1650 CLAY ST SANTA CLARA CA 95050 Global ID / Status / Status Date: T0608501197 COMPLETED - CASE CLOSED 9/12/1996	SSE	0.13 / 696.61	1	139
17	HHSS	SANTA CLARA LUMBER AND MILLWORK	1650 CLAY ST SANTA CLARA CA 95050	SSE	0.13 / 696.61	1	141
17	HIST TANK	SANTA CLARA LUMBER & MILLWORK	1650 CLAY ST. SANTA CLARA CA	SSE	0.13 / 696.61	1	141
18	LOP SNTACLARA	Estate of Carmen Laherran	1499 Lincoln St Santa Clara CA SCVWD ID / Closure Date: 07S1W03J02f 02/24/2015	SE	0.14 / 750.80	1	141
18	LUST	ESTATE OF CARMEN LAHERRAN	1499 LINCOLN ST. SANTA CLARA CA 95050 Global ID / Status / Status Date: T0608500820 COMPLETED - CASE CLOSED 2/24/2015	SE	0.14 / 750.80	1	141
18	DELISTED HAZ	International Auto Center	1499 LINCOLN ST SANTA CLARA CA 95050	SE	0.14 / 750.80	1	182

Map Key	DB	Company/Site Name	Address	Direction	Distance (mi/ft)	Elev Diff (ft)	Page Number
18	EMISSIONS	INTERNATIONAL AUTO CENTER	1499 LINCOLN STREET SANTA CLARA CA 95050	SE	0.14 / 750.80	1	182
18	EMISSIONS	INTERNATIONAL AUTO CENTER, INC	1499 LINCOLN STREET SANTA CLARA CA 95050	SE	0.14 / 750.80	1	184
18	EMISSIONS	LA HERRAN FAMILY TRUST C/O ATC	1499 LINCOLN STREET SANTA CLARA CA 95050	SE	0.14 / 750.80	1	185
18	EMISSIONS	INTERNATIONAL AUTO CENTER, INC	1499 LINCOLN ST SANTA CLARA CA 95050	SE	0.14 / 750.80	1	188
18	EMISSIONS	INTERNATIONAL AUTO CENTER INC	1499 LINCOLN ST SANTA CLARA CA 95050	SE	0.14 / 750.80	1	188
19	LOP SANTA CLARA	Shell	1995 El Camino Real Santa Clara CA SCVWD ID / Closure Date: 07S1W03G03f 3/22/2002	WSW	0.14 / 758.04	3	189
19	LUST	SHELL	1995 EL CAMINO REAL SANTA CLARA CA 95050 Global ID / Status / Status Date: T0608501270 COMPLETED - CASE CLOSED 3/22/2002	WSW	0.14 / 758.04	3	189
19	HHSS	SANTA CLARA SHELL	1995 EL CAMINO REAL SANTA CLARA CA 95050	WSW	0.14 / 758.04	3	205
19	HIST TANK	SANTA CLARA SHELL	1995 EL CAMINO REAL SANTA CLARA CA	WSW	0.14 / 758.04	3	205
20	LOP SANTA CLARA	Santa Clara Car Wash	1483 El Camino Real Santa Clara CA SCVWD ID / Closure Date: 07S1W03H03f 9/11/2000	ESE	0.15 / 791.76	-2	205
20	LUST	SANTA CLARA CAR WASH	1483 EL CAMINO REAL SANTA CLARA CA 95050 Global ID / Status / Status Date: T0608501195 COMPLETED - CASE CLOSED 9/11/2000	ESE	0.15 / 791.76	-2	205
20	HIST TANK	SANTA CLARA CAR WASH	1483 EL CAMINO REAL SANTA CLARA CA	ESE	0.15 / 791.76	-2	210
20	UST SWEEPS	SANTA CLARA CAR WASH	1483 EL CAMINO REAL SANTA CLARA CA C C / Status: A43-010-42307 ACTIVE Tank ID: 000002, 000001	ESE	0.15 / 791.76	-2	210

Map Key	DB	Company/Site Name	Address	Direction	Distance (mi/ft)	Elev Diff (ft)	Page Number
<u>21</u>	CLEANUP SITES	1900 WARBURTON RESIDENTIAL DEVELOPMENT	1900 WARBURTON AVE. SANTA CLARA CA 95050	NW	0.15 / 806.41	-5	<u>211</u>
Status / Site Facility Type: OPEN - VERIFICATION MONITORING CLEANUP PROGRAM SITE							
<u>22</u>	EMISSIONS	ONE STOP COLLISION CENTER	1486 JEFFERSON STREET SANTA CLARA CA 95050	ESE	0.16 / 853.05	0	<u>218</u>
<u>22</u>	EMISSIONS	CHAMPION AUTO BODY & REPAIR	1486 JEFFERSON STREET SANTA CLARA CA 95050	ESE	0.16 / 853.05	0	<u>219</u>
<u>22</u>	HIST TANK	HANLEY H. MURRAY	1486 JEFFERSON ST. SANTA CLARA CA	ESE	0.16 / 853.05	0	<u>226</u>
<u>22</u>	CUPA SANTA CLARA	CHAMPION AUTO BODY	1486 JEFFERSON ST SANTA CLARA CA 95050	ESE	0.16 / 853.05	0	<u>226</u>
<u>23</u>	CUPA SANTA CLARA	CIVIC CENTER AUTO HAUS	1463 EL CAMINO REAL SANTA CLARA CA 95050	ESE	0.16 / 859.26	-3	<u>226</u>
<u>24</u>	CUPA SANTA CLARA	UNDERWRITERS LABORATORIES INC	1655 SCOTT BL SANTA CLARA CA 95050	W	0.16 / 869.06	-1	<u>227</u>
<u>25</u>	LOP SANTA CLARA	Underwriters Lab.,Inc.	1655 Scott Blvd Santa Clara CA	W	0.17 / 871.29	-1	<u>227</u>
SCVWD ID Closure Date: 07S1W03G02f 10/3/1995							
<u>25</u>	LUST	UNDERWRITERS LAB., INC.	1655 SCOTT BLVD SANTA CLARA CA 95050	W	0.17 / 871.29	-1	<u>227</u>
Global ID Status Status Date: T0608501472 COMPLETED - CASE CLOSED 10/3/1995							
<u>25</u>	VCP	SHEA HOMES - SCOTT BLVD. PROJECT	1655 SCOTT BOULEVARD SANTA CLARA CA 95050	W	0.17 / 871.29	-1	<u>229</u>
Ester/EPA ID Cleanup Status: 60000350 NO FURTHER ACTION AS OF 8/25/2007							
<u>25</u>	EMISSIONS	UNDERWRITERS LABORATORIES, INC	1655 SCOTT BOULEVARD SANTA CLARA CA 95050	W	0.17 / 871.29	-1	<u>231</u>
<u>25</u>	ENVIROSTOR	SHEA HOMES - SCOTT BLVD. PROJECT	1655 SCOTT BOULEVARD SANTA CLARA CA 95050	W	0.17 / 871.29	-1	<u>236</u>
Ester/EPA ID Cleanup Status: 60000350 NO FURTHER ACTION AS OF 8/25/2007							
<u>26</u>	DELISTED HAZ	UP & DOWN TRUCK CENTER	1443 EL CAMINO REAL SANTA CLARA CA 95050	ESE	0.17 / 918.13	-3	<u>237</u>

Map Key	DB	Company/Site Name	Address	Direction	Distance (mi/ft)	Elev Diff (ft)	Page Number
27	CLEANUP SITES	EL CAMINO PROPERTIES MIXED USE (CATALINA II)	1433-1493 EL CAMINO REAL SANTA CLARA CA 95050	ESE	0.18 / 925.75	-3	237
Status / Site Facility Type: OPEN - ASSESSMENT & INTERIM REMEDIAL ACTION CLEANUP PROGRAM SITE							
27	RCRA TSD	SCS DEVELOPMENT CO.	1433 EL CAMINO REAL SANTA CLARA CA 95050	ESE	0.18 / 925.75	-3	245
EPA Handler ID: CAC003013532							
28	DELISTED TNK	Capitol Petroleum	1995 Warburton Avenue Santa Clara CA 95050	WNW	0.18 / 938.78	-5	246
28	LOP SANTA CLARA	Arco #2082	1995 Warburton Ave Santa Clara CA	WNW	0.18 / 938.78	-5	246
SCVWD ID / Closure Date: 07S1W03G04f 12/22/2003							
28	LUST	ARCO #2082	1995 Warburton Ave SANTA CLARA CA 95050	WNW	0.18 / 938.78	-5	246
Global ID / Status / Status Date: T0608500166 COMPLETED - CASE CLOSED 12/22/2003							
28	HHSS	PRESTIGE STATIONS INC 767	1995 Warburton Ave SANTA CLARA CA 95050	WNW	0.18 / 938.78	-5	262
28	CERS TANK	ARCO #02082	1995 Warburton Ave SANTA CLARA CA 95050	WNW	0.18 / 938.78	-5	262
Site ID: 92946							
28	HIST TANK	PRESTIGE STATIONS INC #767	1995 Warburton Ave SANTA CLARA CA	WNW	0.18 / 938.78	-5	273
28	CUPA SANTA CLARA	WARBURTON SMOG PROS	1995 Warburton Av SANTA CLARA CA 95050	WNW	0.18 / 938.78	-5	274
28	EMISSIONS	ARCO FACILITY #02082 - CAPITOL PETROLEUM	1995 Warburton Ave SANTA CLARA CA 95050	WNW	0.18 / 938.78	-5	274
28	UST SWEEPS	ARCO FACILITY #2082	1995 Warburton Avenue SANTA CLARA CA	WNW	0.18 / 938.78	-5	275
C C / Status: A43-010-91128 ACTIVE Tank ID: 000004, 000001, 000003, 000002							
29	LUST	PRIVATE RESIDENCE	PRIVATE RESIDENCE SANTA CLARA CA 95050	ESE	0.18 / 946.25	1	276
Global ID / Status / Status Date: T0608500686 COMPLETED - CASE CLOSED 3/4/1996							
30	LOP SANTA CLARA	Ferriera Residence (Site 3)	1456 El Camino Real Santa Clara CA	ESE	0.18 / 961.27	-2	279
SCVWD ID / Closure Date: 07S1W03J03f 3/4/1996							

Map Key	DB	Company/Site Name	Address	Direction	Distance (mi/ft)	Elev Diff (ft)	Page Number
31	CUPA SANTA CLARA	MB TRANSMISSIONS	1399 EL CAMINO REAL SANTA CLARA CA 95050	E	0.19 / 985.60	-3	279
32	LOP SANTA CLARA	Chevron #9-7116	1795 Scott Blvd Santa Clara CA <i>SCVWD ID / Closure Date: 07S1W03G01f 5/16/2005</i>	WNW	0.19 / 988.39	-5	279
32	LUST	CHEVRON #9-7116	1795 SCOTT BLVD SANTA CLARA CA 95050 <i>Global ID / Status / Status Date: T0608500356 COMPLETED - CASE CLOSED 5/16/2005</i>	WNW	0.19 / 988.39	-5	279
32	HHSS	97116	1795 SCOTT BLVD SANTA CLARA CA 95050	WNW	0.19 / 988.39	-5	304
32	HIST TANK	97116	1795 SCOTT BLVD SANTA CLARA CA	WNW	0.19 / 988.39	-5	304
33	LOP SANTA CLARA	Kent's Auto Service (Site 4)	1430 El Camino Real Santa Clara CA <i>SCVWD ID / Closure Date: 07S1W03H02f 2/29/1996</i>	ESE	0.19 / 998.71	-3	304
33	LUST	KENT'S AUTO SERVICE (SITE 4)	1430 EL CAMINO REAL SANTA CLARA CA 95050 <i>Global ID / Status / Status Date: T0608501633 COMPLETED - CASE CLOSED 2/29/1996</i>	ESE	0.19 / 998.71	-3	304
33	HHSS	RENTA AN OLDE INC	1430 EL CAMINO REAL SANTA CLARA CA 95050	ESE	0.19 / 998.71	-3	307
33	HIST TANK	RENTA AN OLDE' INC.	1430 EL CAMINO REAL SANTA CLARA CA	ESE	0.19 / 998.71	-3	307
34	C&D DEBRIS RECY	O'REILLY AUTO PARTS #2913	2027 EL CAMINO REAL SANTA CLARA CA 95050	WSW	0.20 / 1,035.26	3	307
35	DELISTED HAZ	Hiep Auto Pro, LLC	1389 EL CAMINO REAL SANTA CLARA CA 95050	ESE	0.21 / 1,095.21	-4	307
35	EMISSIONS	THE BUGGY HOUSE OF SANTA CLARA	1389 EL CAMINO REAL SANTA CLARA CA 95050	ESE	0.21 / 1,095.21	-4	308
35	CUPA SANTA CLARA	BUGGY HOUSE THE	1389 EL CAMINO REAL SANTA CLARA CA 95050	ESE	0.21 / 1,095.21	-4	308
36	LOP SANTA CLARA	BP Oil #11226	2000 El Camino Real Santa Clara	WSW	0.21 / 1,109.40	3	309

Map Key	DB	Company/Site Name	Address	Direction	Distance (mi/ft)	Elev Diff (ft)	Page Number
			CA				
			SCVWD ID / Closure Date: 07S1W03L01f 3/22/2002				
36	LUST	BP OIL #11226	2000 EL CAMINO REAL SANTA CLARA CA 95050	WSW	0.21 / 1,109.40	3	309
			Global ID / Status / Status Date: T0608500933 COMPLETED - CASE CLOSED 3/22/2002				
36	HIST TANK	MOBIL SERVICE STATION	2000 EL CAMINO REAL SANTA CLARA CA	WSW	0.21 / 1,109.40	3	315
36	CUPA SANTA CLARA	SANTA CLARA BP SELF SERVE	2000 EL CAMINO REAL SANTA CLARA CA 95050	WSW	0.21 / 1,109.40	3	315
36	UST SWEEPS	BP OIL COMPANY, SITE #11226	2000 EL CAMINO REAL SANTA CLARA CA	WSW	0.21 / 1,109.40	3	316
			C C / Status: A43-010-91132 ACTIVE Tank ID: 000003, 000002, 000001, 000004				
37	LUST	UNOCAL #6897	2025 EL CAMINO REAL SANTA CLARA CA 95050	WSW	0.21 / 1,129.05	2	317
			Global ID / Status / Status Date: T0608501506 COMPLETED - CASE CLOSED 6/27/2000				
37	EMISSIONS	PERFORMANCE PETROLEUM INC - 76	2025 EL CAMINO REAL SANTA CLARA CA 95050	WSW	0.21 / 1,129.05	2	322
37	CERS TANK	BW Jackson, Inc.	2025 EL CAMINO REAL SANTA CLARA CA 95050	WSW	0.21 / 1,129.05	2	323
			Site ID: 568771				
37	UST SWEEPS	UNOCAL SS #6897	2025 EL CAMINO REAL SANTA CLARA CA	WSW	0.21 / 1,129.05	2	336
			C C / Status: A43-010-91179 ACTIVE Tank ID: 000002, 000001				
37	UST SWEEPS	UNION OIL SS #6897	2025 EL CAMINO REAL SANTA CLARA CA	WSW	0.21 / 1,129.05	2	337
			C C / Status: 143-010-30726 INACTIVE Tank ID: 000002, 000001, 000003				
38	CLEANUP SITES	CATALINA DEVELOPMENT	1375-1399 EL CAMINO REAL SANTA CLARA CA 95050	E	0.22 / 1,156.41	-4	338
			Status / Site Facility Type: OPEN - ASSESSMENT & INTERIM REMEDIAL ACTION CLEANUP PROGRAM SITE				
39	CUPA SANTA CLARA	MUSTANG RANCH	1375 EL CAMINO REAL SANTA CLARA CA 95050	E	0.22 / 1,179.30	-4	344
40	EMISSIONS	TARGET STORE T2830	2004 EL CAMINO REAL SANTA CLARA CA 95050	WSW	0.23 / 1,234.55	2	344

Map Key	DB	Company/Site Name	Address	Direction	Distance (mi/ft)	Elev Diff (ft)	Page Number
41	EMISSIONS	MERVYN'S LLC	2010 EL CAMINO REAL SANTA CLARA CA 95050	WSW	0.24 / 1,280.78	2	346
41	EMISSIONS	TARGET CORPORATION - MERVYN'S	2010 EL CAMINO REAL SANTA CLARA CA 95050	WSW	0.24 / 1,280.78	2	348
42	LUST	CITY OF SAN CARLOS	1325 EL CAMINO REAL SAN CARLOS CA 94070	E	0.24 / 1,280.90	-4	349
Global ID Status Status Date: T0608100995 COMPLETED - CASE CLOSED 4/28/2000							
42	UST SWEEPS	INSTA-LUBE	1325 EL CAMINO REAL SAN CARLOS CA	E	0.24 / 1,280.90	-4	351
C C Status: A41-000-2523 ACTIVE Tank ID: 000001							
42	UST SWEEPS	BRITTAN/ HOWARD GRADE SEPARATION PROJ.	1325 EL CAMINO REAL SAN CARLOS CA	E	0.24 / 1,280.90	-4	351
C C Status: I41-000-770068 INACTIVE Tank ID: 000001							
42	UST SWEEPS	BRITTAN/HOWARD GRADE SEPARATION PROJ	1325 EL CAMINO REAL SAN CARLOS CA	E	0.24 / 1,280.90	-4	351
C C Status: A41-000-770068 ACTIVE							
42	UST SWEEPS	INSTA-LUBE	1325 EL CAMINO REAL SAN CARLOS CA	E	0.24 / 1,280.90	-4	352
C C Status: A41-020-2523 ACTIVE Tank ID: 000001							
43	LUST	SAN CARLOS AUTO REPAIR, FORMER	1301 EL CAMINO REAL SAN CARLOS CA 94070	E	0.25 / 1,316.73	-4	352
Global ID Status Status Date: T0608100277 COMPLETED - CASE CLOSED 3/28/2002							
43	UST SWEEPS	AUTO REPAIR SHOP	1301 EL CAMINO REAL SAN CARLOS CA	E	0.25 / 1,316.73	-4	354
C C Status: A41-000-770056 ACTIVE							
43	UST SWEEPS	AUTO REPAIR SHOP	1301 EL CAMINO REAL SAN CARLOS CA	E	0.25 / 1,316.73	-4	354
C C Status: I41-000-770056 INACTIVE Tank ID: 000001, 000002, 000003							
44	DELISTED HAZ	WALGREEN CO.	2012 EL CAMINO REAL SANTA CLARA CA 95050	WSW	0.26 / 1,359.39	1	355
45	RECYCLING	NEXCYCLE/ALBERTSON S #7125	2060 EL CAMINO REAL SANTA CLARA CA 95050	WSW	0.27 / 1,422.25	1	355
46	LOP SANTA CLARA	Allied Management Services	1295 El Camino Real Santa Clara CA	E	0.27 / 1,438.80	-5	356
SCVWD ID Closure Date: 07S1W03H01f 3/26/2004							

Map Key	DB	Company/Site Name	Address	Direction	Distance (mi/ft)	Elev Diff (ft)	Page Number
46	LUST	ALLIED MANAGEMENT SERVICES	1295 EL CAMINO REAL SANTA CLARA CA 95050	E	0.27 / 1,438.80	-5	356
Global ID / Status / Status Date: T0608500121 COMPLETED - CASE CLOSED 3/26/2004							
47	LOP SANTA CLARA	Unocal #6897	2025 El Camino Real Santa Clara CA	WSW	0.27 / 1,441.27	1	370
SCVWD ID / Closure Date: 07S1W03F01f 6/27/2000							
48	RCRA TSD	BYER PROPERTIES L.P.	2100 EL CAMINO REAL SANTA CLARA CA 95050	WSW	0.29 / 1,541.95	0	371
EPA Handler ID: CAC003007567							
49	CLEANUP SITES	CAMARO CLEANERS	2116 EL CAMINO REAL SANTA CLARA CA 94086	WSW	0.30 / 1,570.01	0	372
Status / Site Facility Type: COMPLETED - CASE CLOSED CLEANUP PROGRAM SITE							
50	LOP SANTA CLARA	Santa Clara, City of, Property	1150 El Camino Real Santa Clara CA	E	0.35 / 1,845.65	-5	375
SCVWD ID / Closure Date: 07S1W02E03f 8/29/1997							
50	LUST	SANTA CLARA, CITY OF, PROPERTY	1150 EL CAMINO REAL SANTA CLARA CA 95050	E	0.35 / 1,845.65	-5	375
Global ID / Status / Status Date: T0608501037 COMPLETED - CASE CLOSED 8/29/1997							
51	LOP SANTA CLARA	Caltrans	El Camino Real & Main St Santa Clara CA	E	0.39 / 2,037.99	-5	378
SCVWD ID / Closure Date: 07S1W02E04f 10/2/1995							
51	LUST	CALTRANS	EL CAMINO REAL & MAIN ST SANTA CLARA CA 95050	E	0.39 / 2,037.99	-5	378
Global ID / Status / Status Date: T0608501812 COMPLETED - CASE CLOSED 10/2/1995							
52	CLEANUP SITES	HOLDEN IL OF SANTA CLARA DEVELOPMENT	2232-2240 EL CAMINO REAL SANTA CLARA CA 95051	WSW	0.39 / 2,059.35	-2	380
Status / Site Facility Type: OPEN - ASSESSMENT & INTERIM REMEDIAL ACTION CLEANUP PROGRAM SITE							
53	RCRA TSD	ARLENE CASOLARY	2111 MONROE STREET SANTA CLARA CA 95050	N	0.41 / 2,151.37	-18	388
EPA Handler ID: CAC003007151							
54	LOP SANTA CLARA	Chang's Auto Service	1021 El Camino Real Santa Clara CA	E	0.44 / 2,320.05	-7	389
SCVWD ID / Closure Date: 07S1W02E01f 6/29/2001							
54	LUST	CHANG'S AUTO SERVICE	1021 EL CAMINO REAL SANTA CLARA CA 95050	E	0.44 / 2,320.05	-7	389
Global ID / Status / Status Date: T0608500323 COMPLETED - CASE CLOSED 6/29/2001							
55	RCRA TSD	JOAN WRABETZ	2125 DENISE DR. SANTA CLARA CA 95050	SW	0.44 / 2,327.87	7	394
EPA Handler ID: CAC003009977							

Map Key	DB	Company/Site Name	Address	Direction	Distance (mi/ft)	Elev Diff (ft)	Page Number
56	LOP SANTA CLARA	Washington Street Condos	1901 Washington St Santa Clara CA SCVWD ID Closure Date: 07S1W02D01f 6/11/1996	ENE	0.45 / 2,372.12	-16	395
56	LUST	WASHINGTON STREET CONDOS	1901 WASHINGTON ST SANTA CLARA CA 95050 Global ID Status Status Date: T0608501575 COMPLETED - CASE CLOSED 6/11/1996	ENE	0.45 / 2,372.12	-16	395
57	RCRA TSD	PALADUGU, PRASHANTI	1134 INVERNESS AVENUE SANTA CLARA CA 95050 EPA Handler ID: CAC003006632	S	0.47 / 2,484.53	15	398
58	LOP SANTA CLARA	Shell	2090 Scott Blvd Santa Clara CA SCVWD ID Closure Date: 06S1W34P01f	NNW	0.48 / 2,513.18	-17	399
58	LUST	SCOTT CHEVRON (FORMER SHELL)	2090 SCOTT BOULEVARD SANTA CLARA CA 95050 Global ID Status Status Date: T0608501874 COMPLETED - CASE CLOSED 1/11/2018	NNW	0.48 / 2,513.18	-17	399
59	LOP SANTA CLARA	Chevron #9-1600	2325 El Camino Real Santa Clara CA SCVWD ID Closure Date: 07S1W03E02f 12/19/2002	W	0.49 / 2,593.87	-1	428
59	LUST	CHEVRON #9-1600	2325 EL CAMINO REAL SANTA CLARA CA 95050 Global ID Status Status Date: T0608501828 COMPLETED - CASE CLOSED 12/19/2002	W	0.49 / 2,593.87	-1	428
60	LOP SANTA CLARA	ARCO #0606	2320 El Camino Real Santa Clara CA SCVWD ID Closure Date: 07S1W03M01f 1/30/1997	W	0.49 / 2,596.75	-1	434
60	LUST	ARCO #0606	2320 EL CAMINO REAL SANTA CLARA CA 95050 Global ID Status Status Date: T0608500171 COMPLETED - CASE CLOSED 1/30/1997	W	0.49 / 2,596.75	-1	434
61	LOP SANTA CLARA	Amarach	1640 Lafayette St Santa Clara CA SCVWD ID Closure Date: 07S1W02D06f	ENE	0.50 / 2,625.20	-11	438
61	LUST	AMARACH	1640 LAFAYETTE ST. SANTA CLARA CA 95050 Global ID Status Status Date: T0608594421 OPEN - ELIGIBLE FOR CLOSURE 6/30/2020	ENE	0.50 / 2,625.20	-11	438
61	RCRA TSD	ROEM DEVELOPMENT CORPORATION	1640 LAFAYETTE ST SANTA CLARA CA 95050 EPA Handler ID: CAC003015110	ENE	0.50 / 2,625.20	-11	470
62	ENVIROSTOR	UNISYS	1040 DIGIULIO AVENUE SANTA CLARA CA 95050 Estor/EPA ID Cleanup Status: 43350040 REFER: RWQCB AS OF 8/1/1989	NE	0.55 / 2,884.13	-23	471

Map Key	DB	Company/Site Name	Address	Direction	Distance (mi/ft)	Elev Diff (ft)	Page Number
63	ENVIROSTOR	K & S METAL FINISHING CO.	1232 MEMOREX DRIVE SANTA CLARA CA 95050	NNE	0.59 / 3,129.17	-24	472
<i>Estor/EPA ID Cleanup Status:</i> 71003696 INACTIVE - NEEDS EVALUATION AS OF							
63	ENVIROSTOR	PROCESS STAINLESS LAB, INC.	1280 MEMOREX DR SANTA CLARA CA 95050	NNE	0.59 / 3,129.17	-24	473
<i>Estor/EPA ID Cleanup Status:</i> 71004098 INACTIVE - NEEDS EVALUATION AS OF							
64	ENVIROSTOR	MEMOREX DRIVE COMPLEX	1200 MEMOREX DRIVE SANTA CLARA CA 95052	NNE	0.60 / 3,192.63	-24	473
<i>Estor/EPA ID Cleanup Status:</i> 43380017 REFER: RWQCB AS OF 8/9/1996							
65	ENVIROSTOR	UNISYS RIGID MEDIA COMPONENTS DIVISION	1500 MEMOREX DRIVE SANTA CLARA CA 95050	N	0.62 / 3,287.79	-24	474
<i>Estor/EPA ID Cleanup Status:</i> 43360097 REFER: RWQCB AS OF 6/14/1994							
66	RCRA CORRACTS	FORMER ECS 705 REED ST	705 REED STREET SANTA CLARA CA 95050-0000	ENE	0.67 / 3,555.44	-21	475
<i>EPA Handler ID:</i> CAD003963592							
66	INSP COMP ENF	FORMER ECS 705 REED ST	705 REED ST SANTA CLARA CA 95050	ENE	0.67 / 3,555.44	-21	525
66	ENVIROSTOR	ECS REFINING (DBA)	705 REED ST SANTA CLARA CA 950500000	ENE	0.67 / 3,555.44	-21	530
<i>Estor/EPA ID Cleanup Status:</i> 80001527 INACTIVE - NEEDS EVALUATION AS OF 1/1/2008							
66	ENVIROSTOR	FORMER ECS 705 REED ST	705 REED ST SANTA CLARA CA 950500000	ENE	0.67 / 3,555.44	-21	531
<i>Estor/EPA ID Cleanup Status:</i> CAD003963592							
66	HWP	FORMER ECS 705 REED ST	705 REED ST SANTA CLARA CA 950500000	ENE	0.67 / 3,555.44	-21	538
<i>Estor/EPA ID:</i> CAD003963592							
67	MRDS	HUBBLE QUARRY AND MILL	SANTA CLARA COUNTY SANTA CLARA CA 95050	SE	0.69 / 3,647.93	10	545
<i>Dep ID:</i> 10189377							
68	ENVIROSTOR	DEVCO METAL FINISHING, INC.	1745 GRANT STREET #3 SANTA CLARA CA 95050	ENE	0.70 / 3,694.51	-18	545
<i>Estor/EPA ID Cleanup Status:</i> 71002359 INACTIVE - NEEDS EVALUATION AS OF							
69	ENVIROSTOR	BRADFORD MANUFACTURING-REED AND GRANT STREETS PROPERTY	SOUTHWEST CORNER OF REED AND GRANT STREETS SANTA CLARA CA 95050	ENE	0.71 / 3,723.45	-20	546
<i>Estor/EPA ID Cleanup Status:</i> 60001129 CERTIFIED O&M - LAND USE RESTRICTIONS ONLY AS OF 4/22/2013							
70	ENVIROSTOR	SANTA CLARA PLATING CO., INC.	1773 GRANT STREET SANTA CLARA CA 95050	ENE	0.74 / 3,895.88	-17	553

Map Key	DB	Company/Site Name	Address	Direction	Distance (mi/ft)	Elev Diff (ft)	Page Number
<i>Estor/EPA ID Cleanup Status:</i> 71002588 INACTIVE - NEEDS EVALUATION AS OF							
71	ENVIROSTOR	SWIFT METAL FINISHING	1161 RICHARD AVENUE SANTA CLARA CA 95050	N	0.75 / 3,942.67	-27	553
<i>Estor/EPA ID Cleanup Status:</i> 71002965 INACTIVE - NEEDS EVALUATION AS OF							
72	ENVIROSTOR	EXCEL CIRCUITS	1415 RICHARD AVENUE SANTA CLARA CA 95050	N	0.75 / 3,979.19	-26	554
<i>Estor/EPA ID Cleanup Status:</i> 71002821 INACTIVE - NEEDS EVALUATION AS OF							
73	ENVIROSTOR	PYRAMID CIRCUITS, INC.	1405 RICHARD AVENUE SANTA CLARA CA 95050	N	0.77 / 4,043.04	-26	554
<i>Estor/EPA ID Cleanup Status:</i> 71003063 NO FURTHER ACTION AS OF 12/11/2015							
74	ENVIROSTOR	2330 MONROE STREET AFFORDABLE HOUSING PROJECT	2330 MONROE STREET SANTA CLARA CA 95050	NW	0.80 / 4,229.53	-17	555
<i>Estor/EPA ID Cleanup Status:</i> 60002982 ACTIVE AS OF 4/1/2020							
75	ENVIROSTOR	600 MATHEW STREET	600 MATHEW STREET SANTA CLARA CA 95050	NE	0.82 / 4,351.15	-26	557
<i>Estor/EPA ID Cleanup Status:</i> 43320044 NO FURTHER ACTION AS OF 3/21/2001							
76	ENVIROSTOR	SANTA CLARA CIRCUITS	1881 MARTIN STREET SANTA CLARA CA 95050	NNW	0.85 / 4,466.84	-26	558
<i>Estor/EPA ID Cleanup Status:</i> 43360007 REFER: RWQCB AS OF 3/21/1995							
77	ENVIROSTOR	SANTA CLARA POLICE STATION	501 EL CAMINO REAL SANTA CLARA CA 95050	E	0.90 / 4,751.99	-10	559
<i>Estor/EPA ID Cleanup Status:</i> 43360129 CERTIFIED / OPERATION & MAINTENANCE AS OF 12/8/2000							
78	ENVIROSTOR	SANMINA CORP. - PLANT #3	2539 SCOTT BOULEVARD SANTA CLARA CA 95050	NNW	0.92 / 4,855.23	-27	567
<i>Estor/EPA ID Cleanup Status:</i> 71003041 INACTIVE - NEEDS EVALUATION AS OF							
79	ENVIROSTOR	LOMBARDO DIAMOND CORE DRILLING CO., INC.	585 ROBERT AVENUE SANTA CLARA CA 95050	NE	0.93 / 4,922.23	-32	568
<i>Estor/EPA ID Cleanup Status:</i> 43160003 REFER: RWQCB AS OF 8/17/1995							
80	ENVIROSTOR	SPECTRA, INC.	2230 MARTIN AVENUE SANTA CLARA CA 95050	NNW	0.94 / 4,959.68	-28	568
<i>Estor/EPA ID Cleanup Status:</i> 71003754 INACTIVE - NEEDS EVALUATION AS OF							

Executive Summary: Summary by Data Source

Standard

Federal

RCRA CORRACTS - RCRA CORRACTS-Corrective Action

A search of the RCRA CORRACTS database, dated Jun 14, 2021 has found that there are 1 RCRA CORRACTS site(s) within approximately 1.00 miles of the project property.

<u>Lower Elevation</u>	<u>Address</u>	<u>Direction</u>	<u>Distance (mi/ft)</u>	<u>Map Key</u>
FORMER ECS 705 REED ST	705 REED STREET SANTA CLARA CA 95050-0000	ENE	0.67 / 3,555.44	66
<i>EPA Handler ID: CAD003963592</i>				

RCRA TSD - RCRA non-CORRACTS TSD Facilities

A search of the RCRA TSD database, dated Jun 14, 2021 has found that there are 6 RCRA TSD site(s) within approximately 0.50 miles of the project property.

<u>Equal/Higher Elevation</u>	<u>Address</u>	<u>Direction</u>	<u>Distance (mi/ft)</u>	<u>Map Key</u>
JOAN WRABETZ	2125 DENISE DR. SANTA CLARA CA 95050	SW	0.44 / 2,327.87	55
<i>EPA Handler ID: CAC003009977</i>				
PALADUGU, PRASHANTI	1134 INVERNESS AVENUE SANTA CLARA CA 95050	S	0.47 / 2,484.53	57
<i>EPA Handler ID: CAC003006632</i>				
<u>Lower Elevation</u>	<u>Address</u>	<u>Direction</u>	<u>Distance (mi/ft)</u>	<u>Map Key</u>
SCS DEVELOPMENT CO.	1433 EL CAMINO REAL SANTA CLARA CA 95050	ESE	0.18 / 925.75	27
<i>EPA Handler ID: CAC003013532</i>				
BYER PROPERTIES L.P.	2100 EL CAMINO REAL SANTA CLARA CA 95050	WSW	0.29 / 1,541.95	48
<i>EPA Handler ID: CAC003007567</i>				
ARLENE CASOLARY	2111 MONROE STREET SANTA CLARA CA 95050	N	0.41 / 2,151.37	53
<i>EPA Handler ID: CAC003007151</i>				
ROEM DEVELOPMENT CORPORATION	1640 LAFAYETTE ST SANTA CLARA CA 95050	ENE	0.50 / 2,625.20	61
<i>EPA Handler ID: CAC003015110</i>				

RCRA NON GEN - RCRA Non-Generators

A search of the RCRA NON GEN database, dated Jun 14, 2021 has found that there are 10 RCRA NON GEN site(s) within

approximately 0.12 miles of the project property.

<u>Equal/Higher Elevation</u>	<u>Address</u>	<u>Direction</u>	<u>Distance (mi/ft)</u>	<u>Map Key</u>
SHERWIN WILLIAMS #8686	1717 EL CAMINO REAL SANTA CLARA CA 95050 <i>EPA Handler ID: CAL000391786</i>	S	0.07 / 389.93	<u>7</u>
BASSI CORP DBA PRECISION TUNE AUTO CARE	1805 EL CAMINO REAL SANTA CLARA CA 95050-0000 <i>EPA Handler ID: CAL000284203</i>	SW	0.09 / 467.31	<u>9</u>
ACC U TUNE & BRAKE	1805 EL CAMINO REAL SANTA CLARA CA 95051 <i>EPA Handler ID: CAD982483554</i>	SW	0.09 / 467.31	<u>9</u>
NEXGEN BUILDERS INC	1850 EL CAMINO RL SANTA CLARA CA 95050 <i>EPA Handler ID: CAC003071062</i>	SW	0.10 / 547.23	<u>15</u>
<u>Lower Elevation</u>	<u>Address</u>	<u>Direction</u>	<u>Distance (mi/ft)</u>	<u>Map Key</u>
DESPINA SAHOURIA	1700 CIVIC CENTER BOULEVARD SANTA CLARA CA 95050 <i>EPA Handler ID: CAC003094570</i>	WNW	0.06 / 294.69	<u>5</u>
DESPINA SAHOURIA	1700 CIVIC CENTER DR SANTA CLARA CA 95050 <i>EPA Handler ID: CAC003095446</i>	NW	0.06 / 342.81	<u>6</u>
CITY OF SANTA CLARA	1500 WARBURTON AVE SANTA CLARA CA 95050 <i>EPA Handler ID: CAC003047705</i>	NNE	0.12 / 608.00	<u>16</u>
CITY OF SANTA CLARA	1500 WARBURTON AVENUE WATER DEPT. SANTA CLARA CA 95050 <i>EPA Handler ID: CAC003103501</i>	NNE	0.12 / 608.00	<u>16</u>
CITY OF SANTA CLARA	1500 WARBURTON AVE SANTA CLARA CA 95050 <i>EPA Handler ID: CAC003098886</i>	NNE	0.12 / 608.00	<u>16</u>
CITY OF SANTA CLARA	1500 WARBURTON AVE SANTA CLARA CA 95050 <i>EPA Handler ID: CAC003100330</i>	NNE	0.12 / 608.00	<u>16</u>

State

ENVIROSTOR - EnviroStor Database

A search of the ENVIROSTOR database, dated Jun 14, 2021 has found that there are 22 ENVIROSTOR site(s) within approximately 1.00 miles of the project property.

<u>Lower Elevation</u>	<u>Address</u>	<u>Direction</u>	<u>Distance (mi/ft)</u>	<u>Map Key</u>
APPLIED MATERIALS, INC., CORONADO	3111 CORONADO DRIVE #15, MS1501 SANTA CLARA CA 95054 <i>Estor/EPA ID Cleanup Status: 71003346 INACTIVE - NEEDS EVALUATION AS OF</i>	ENE	0.02 / 113.41	<u>3</u>
SHEA HOMES - SCOTT BLVD. PROJECT	1655 SCOTT BOULEVARD SANTA CLARA CA 95050 <i>Estor/EPA ID Cleanup Status: 60000350 NO FURTHER ACTION AS OF 8/25/2007</i>	W	0.17 / 871.29	<u>25</u>
UNISYS	1040 DIGIULIO AVENUE SANTA CLARA CA 95050 <i>Estor/EPA ID Cleanup Status: 43350040 REFER: RWQCB AS OF 8/1/1989</i>	NE	0.55 / 2,884.13	<u>62</u>
PROCESS STAINLESS LAB, INC.	1280 MEMOREX DR SANTA CLARA CA 95050 <i>Estor/EPA ID Cleanup Status: 71004098 INACTIVE - NEEDS EVALUATION AS OF</i>	NNE	0.59 / 3,129.17	<u>63</u>
K & S METAL FINISHING CO.	1232 MEMOREX DRIVE SANTA CLARA CA 95050 <i>Estor/EPA ID Cleanup Status: 71003696 INACTIVE - NEEDS EVALUATION AS OF</i>	NNE	0.59 / 3,129.17	<u>63</u>
MEMOREX DRIVE COMPLEX	1200 MEMOREX DRIVE SANTA CLARA CA 95052 <i>Estor/EPA ID Cleanup Status: 43380017 REFER: RWQCB AS OF 8/9/1996</i>	NNE	0.60 / 3,192.63	<u>64</u>
UNISYS RIGID MEDIA COMPONENTS DIVISION	1500 MEMOREX DRIVE SANTA CLARA CA 95050 <i>Estor/EPA ID Cleanup Status: 43360097 REFER: RWQCB AS OF 6/14/1994</i>	N	0.62 / 3,287.79	<u>65</u>
ECS REFINING (DBA)	705 REED ST SANTA CLARA CA 950500000 <i>Estor/EPA ID Cleanup Status: 80001527 INACTIVE - NEEDS EVALUATION AS OF 1/1/2008</i>	ENE	0.67 / 3,555.44	<u>66</u>
FORMER ECS 705 REED ST	705 REED ST SANTA CLARA CA 950500000 <i>Estor/EPA ID Cleanup Status: CAD003963592 </i>	ENE	0.67 / 3,555.44	<u>66</u>
DEVCO METAL FINISHING, INC.	1745 GRANT STREET #3 SANTA CLARA CA 95050 <i>Estor/EPA ID Cleanup Status: 71002359 INACTIVE - NEEDS EVALUATION AS OF</i>	ENE	0.70 / 3,694.51	<u>68</u>
BRADFORD MANUFACTURING- REED AND GRANT STREETS PROPERTY	SOUTHWEST CORNER OF REED AND GRANT STREETS SANTA CLARA CA 95050 <i>Estor/EPA ID Cleanup Status: 60001129 CERTIFIED O&M - LAND USE RESTRICTIONS ONLY AS OF 4/22/2013</i>	ENE	0.71 / 3,723.45	<u>69</u>
SANTA CLARA PLATING CO., INC.	1773 GRANT STREET SANTA CLARA CA 95050 <i>Estor/EPA ID Cleanup Status: 71002588 INACTIVE - NEEDS EVALUATION AS OF</i>	ENE	0.74 / 3,895.88	<u>70</u>
SWIFT METAL FINISHING	1161 RICHARD AVENUE SANTA CLARA CA 95050	N	0.75 / 3,942.67	<u>71</u>

<u>Lower Elevation</u>	<u>Address</u>	<u>Direction</u>	<u>Distance (mi/ft)</u>	<u>Map Key</u>
<i>Estor/EPA ID Cleanup Status: 71002965 INACTIVE - NEEDS EVALUATION AS OF</i>				
EXCEL CIRCUITS	1415 RICHARD AVENUE SANTA CLARA CA 95050	N	0.75 / 3,979.19	72
<i>Estor/EPA ID Cleanup Status: 71002821 INACTIVE - NEEDS EVALUATION AS OF</i>				
PYRAMID CIRCUITS, INC.	1405 RICHARD AVENUE SANTA CLARA CA 95050	N	0.77 / 4,043.04	73
<i>Estor/EPA ID Cleanup Status: 71003063 NO FURTHER ACTION AS OF 12/11/2015</i>				
2330 MONROE STREET AFFORDABLE HOUSING PROJECT	2330 MONROE STREET SANTA CLARA CA 95050	NW	0.80 / 4,229.53	74
<i>Estor/EPA ID Cleanup Status: 60002982 ACTIVE AS OF 4/1/2020</i>				
600 MATHEW STREET	600 MATHEW STREET SANTA CLARA CA 95050	NE	0.82 / 4,351.15	75
<i>Estor/EPA ID Cleanup Status: 43320044 NO FURTHER ACTION AS OF 3/21/2001</i>				
SANTA CLARA CIRCUITS	1881 MARTIN STREET SANTA CLARA CA 95050	NNW	0.85 / 4,466.84	76
<i>Estor/EPA ID Cleanup Status: 43360007 REFER: RWQCB AS OF 3/21/1995</i>				
SANTA CLARA POLICE STATION	501 EL CAMINO REAL SANTA CLARA CA 95050	E	0.90 / 4,751.99	77
<i>Estor/EPA ID Cleanup Status: 43360129 CERTIFIED / OPERATION & MAINTENANCE AS OF 12/8/2000</i>				
SANMINA CORP. - PLANT #3	2539 SCOTT BOULEVARD SANTA CLARA CA 95050	NNW	0.92 / 4,855.23	78
<i>Estor/EPA ID Cleanup Status: 71003041 INACTIVE - NEEDS EVALUATION AS OF</i>				
LOMBARDO DIAMOND CORE DRILLING CO., INC.	585 ROBERT AVENUE SANTA CLARA CA 95050	NE	0.93 / 4,922.23	79
<i>Estor/EPA ID Cleanup Status: 43160003 REFER: RWQCB AS OF 8/17/1995</i>				
SPECTRA, INC.	2230 MARTIN AVENUE SANTA CLARA CA 95050	NNW	0.94 / 4,959.68	80
<i>Estor/EPA ID Cleanup Status: 71003754 INACTIVE - NEEDS EVALUATION AS OF</i>				

HWP - EnviroStor Hazardous Waste Facilities

A search of the HWP database, dated Jun 14, 2021 has found that there are 1 HWP site(s) within approximately 1.00 miles of the project property.

<u>Lower Elevation</u>	<u>Address</u>	<u>Direction</u>	<u>Distance (mi/ft)</u>	<u>Map Key</u>
FORMER ECS 705 REED ST	705 REED ST SANTA CLARA CA 950500000	ENE	0.67 / 3,555.44	66
<i>Estor/EPA ID: CAD003963592</i>				

C&D DEBRIS RECY - Construction and Demolition Debris Recyclers

A search of the C&D DEBRIS RECY database, dated Jun 20, 2018 has found that there are 1 C&D DEBRIS RECY site(s) within approximately 0.50 miles of the project property.

<u>Equal/Higher Elevation</u>	<u>Address</u>	<u>Direction</u>	<u>Distance (mi/ft)</u>	<u>Map Key</u>
O'REILLY AUTO PARTS #2913	2027 EL CAMINO REAL SANTA CLARA CA 95050	WSW	0.20 / 1,035.26	34

RECYCLING - Recycling Centers

A search of the RECYCLING database, dated Nov 2, 2020 has found that there are 1 RECYCLING site(s) within approximately 0.50 miles of the project property.

<u>Equal/Higher Elevation</u>	<u>Address</u>	<u>Direction</u>	<u>Distance (mi/ft)</u>	<u>Map Key</u>
NEXCYCLE/ALBERTSONS #7125	2060 EL CAMINO REAL SANTA CLARA CA 95050	WSW	0.27 / 1,422.25	45

LUST - Leaking Underground Fuel Tank Reports

A search of the LUST database, dated Jun 22, 2021 has found that there are 26 LUST site(s) within approximately 0.50 miles of the project property.

<u>Equal/Higher Elevation</u>	<u>Address</u>	<u>Direction</u>	<u>Distance (mi/ft)</u>	<u>Map Key</u>
JONES' AUTOMOTIVE SHOP (SITE1)	1702 EL CAMINO REAL SANTA CLARA CA 95050	S	0.09 / 457.32	8
Global ID Status Status Date: T0608500640 COMPLETED - CASE CLOSED 6/10/2003				
JACOBSEN TRAILER LOT (SITE 2)	1610 EL CAMINO REAL SANTA CLARA CA 95050	SE	0.09 / 486.40	13
Global ID Status Status Date: T0608500742 COMPLETED - CASE CLOSED 12/8/1997				
GANGI INVESTMENTS	1810 EL CAMINO REAL SANTA CLARA CA 95050	SW	0.10 / 521.81	14
Global ID Status Status Date: T0608500662 COMPLETED - CASE CLOSED 9/8/2010				
SANTA CLARA LUMBER	1650 CLAY ST SANTA CLARA CA 95050	SSE	0.13 / 696.61	17
Global ID Status Status Date: T0608501197 COMPLETED - CASE CLOSED 9/12/1996				
ESTATE OF CARMEN LAHERRAN	1499 LINCOLN ST. SANTA CLARA CA 95050	SE	0.14 / 750.80	18
Global ID Status Status Date: T0608500820 COMPLETED - CASE CLOSED 2/24/2015				
SHELL	1995 EL CAMINO REAL SANTA CLARA CA 95050	WSW	0.14 / 758.04	19
Global ID Status Status Date: T0608501270 COMPLETED - CASE CLOSED 3/22/2002				
PRIVATE RESIDENCE	PRIVATE RESIDENCE SANTA CLARA CA 95050	ESE	0.18 / 946.25	29
Global ID Status Status Date: T0608500686 COMPLETED - CASE CLOSED 3/4/1996				
BP OIL #11226	2000 EL CAMINO REAL SANTA CLARA CA 95050	WSW	0.21 / 1,109.40	36
Global ID Status Status Date: T0608500933 COMPLETED - CASE CLOSED 3/22/2002				

<u>Equal/Higher Elevation</u>	<u>Address</u>	<u>Direction</u>	<u>Distance (mi/ft)</u>	<u>Map Key</u>
UNOCAL #6897	2025 EL CAMINO REAL SANTA CLARA CA 95050	WSW	0.21 / 1,129.05	37
Global ID / Status / Status Date: T0608501506 COMPLETED - CASE CLOSED 6/27/2000				
<u>Lower Elevation</u>	<u>Address</u>	<u>Direction</u>	<u>Distance (mi/ft)</u>	<u>Map Key</u>
SANTA CLARA POLICE STATION	1541 CIVIC CENTER DR SANTA CLARA CA 95050	ESE	0.03 / 140.55	4
Global ID / Status / Status Date: T0608501198 COMPLETED - CASE CLOSED 4/23/2004				
SANTA CLARA CAR WASH	1483 EL CAMINO REAL SANTA CLARA CA 95050	ESE	0.15 / 791.76	20
Global ID / Status / Status Date: T0608501195 COMPLETED - CASE CLOSED 9/11/2000				
UNDERWRITERS LAB.,INC.	1655 SCOTT BLVD SANTA CLARA CA 95050	W	0.17 / 871.29	25
Global ID / Status / Status Date: T0608501472 COMPLETED - CASE CLOSED 10/3/1995				
ARCO #2082	1995 WARBURTON AVE SANTA CLARA CA 95050	WNW	0.18 / 938.78	28
Global ID / Status / Status Date: T0608500166 COMPLETED - CASE CLOSED 12/22/2003				
CHEVRON #9-7116	1795 SCOTT BLVD SANTA CLARA CA 95050	WNW	0.19 / 988.39	32
Global ID / Status / Status Date: T0608500356 COMPLETED - CASE CLOSED 5/16/2005				
KENT'S AUTO SERVICE (SITE 4)	1430 EL CAMINO REAL SANTA CLARA CA 95050	ESE	0.19 / 998.71	33
Global ID / Status / Status Date: T0608501633 COMPLETED - CASE CLOSED 2/29/1996				
CITY OF SAN CARLOS	1325 EL CAMINO REAL SAN CARLOS CA 94070	E	0.24 / 1,280.90	42
Global ID / Status / Status Date: T0608100995 COMPLETED - CASE CLOSED 4/28/2000				
SAN CARLOS AUTO REPAIR, FORMER	1301 EL CAMINO REAL SAN CARLOS CA 94070	E	0.25 / 1,316.73	43
Global ID / Status / Status Date: T0608100277 COMPLETED - CASE CLOSED 3/28/2002				
ALLIED MANAGEMENT SERVICES	1295 EL CAMINO REAL SANTA CLARA CA 95050	E	0.27 / 1,438.80	46
Global ID / Status / Status Date: T0608500121 COMPLETED - CASE CLOSED 3/26/2004				
SANTA CLARA, CITY OF, PROPERTY	1150 EL CAMINO REAL SANTA CLARA CA 95050	E	0.35 / 1,845.65	50
Global ID / Status / Status Date: T0608501037 COMPLETED - CASE CLOSED 8/29/1997				
CALTRANS	EL CAMINO REAL & MAIN ST SANTA CLARA CA 95050	E	0.39 / 2,037.99	51
Global ID / Status / Status Date: T0608501812 COMPLETED - CASE CLOSED 10/2/1995				

<u>Lower Elevation</u>	<u>Address</u>	<u>Direction</u>	<u>Distance (mi/ft)</u>	<u>Map Key</u>
CHANG'S AUTO SERVICE	1021 EL CAMINO REAL SANTA CLARA CA 95050	E	0.44 / 2,320.05	54
<i>Global ID / Status / Status Date: T0608500323 COMPLETED - CASE CLOSED 6/29/2001</i>				
WASHINGTON STREET CONDOS	1901 WASHINGTON ST SANTA CLARA CA 95050	ENE	0.45 / 2,372.12	56
<i>Global ID / Status / Status Date: T0608501575 COMPLETED - CASE CLOSED 6/11/1996</i>				
SCOTT CHEVRON (FORMER SHELL)	2090 SCOTT BOULEVARD SANTA CLARA CA 95050	NNW	0.48 / 2,513.18	58
<i>Global ID / Status / Status Date: T0608501874 COMPLETED - CASE CLOSED 1/11/2018</i>				
CHEVRON #9-1600	2325 EL CAMINO REAL SANTA CLARA CA 95050	W	0.49 / 2,593.87	59
<i>Global ID / Status / Status Date: T0608501828 COMPLETED - CASE CLOSED 12/19/2002</i>				
ARCO #0606	2320 EL CAMINO REAL SANTA CLARA CA 95050	W	0.49 / 2,596.75	60
<i>Global ID / Status / Status Date: T0608500171 COMPLETED - CASE CLOSED 1/30/1997</i>				
AMARACH	1640 LAFAYETTE ST. SANTA CLARA CA 95050	ENE	0.50 / 2,625.20	61
<i>Global ID / Status / Status Date: T0608594421 OPEN - ELIGIBLE FOR CLOSURE 6/30/2020</i>				

HHSS - Historical Hazardous Substance Storage Information Database

A search of the HHSS database, dated Aug 27, 2015 has found that there are 6 HHSS site(s) within approximately 0.25 miles of the project property.

<u>Equal/Higher Elevation</u>	<u>Address</u>	<u>Direction</u>	<u>Distance (mi/ft)</u>	<u>Map Key</u>
SANTA CLARA LUMBER AND MILLWORK	1650 CLAY ST SANTA CLARA CA 95050	SSE	0.13 / 696.61	17
SANTA CLARA SHELL	1995 EL CAMINO REAL SANTA CLARA CA 95050	WSW	0.14 / 758.04	19
<u>Lower Elevation</u>	<u>Address</u>	<u>Direction</u>	<u>Distance (mi/ft)</u>	<u>Map Key</u>
POLICE DEPT	1541 CIVIC CENTER DRIVE SANTA CLARA CA 95050	ESE	0.03 / 140.55	4
PRESTIGE STATIONS INC 767	1995 WARBURTON AVE SANTA CLARA CA 95050	WNW	0.18 / 938.78	28
97116	1795 SCOTT BLVD SANTA CLARA CA 95050	WNW	0.19 / 988.39	32

<u>Lower Elevation</u>	<u>Address</u>	<u>Direction</u>	<u>Distance (mi/ft)</u>	<u>Map Key</u>
RENTA AN OLDE INC	1430 EL CAMINO REAL SANTA CLARA CA 95050	ESE	0.19 / 998.71	33

UST SWEEPS - Statewide Environmental Evaluation and Planning System

A search of the UST SWEEPS database, dated Oct 1, 1994 has found that there are 13 UST SWEEPS site(s) within approximately 0.25 miles of the project property.

<u>Equal/Higher Elevation</u>	<u>Address</u>	<u>Direction</u>	<u>Distance (mi/ft)</u>	<u>Map Key</u>
BP OIL COMPANY, SITE #11226	2000 EL CAMINO REAL SANTA CLARA CA <i>C C / Status: A43-010-91132 ACTIVE Tank ID: 000003, 000002, 000001, 000004</i>	WSW	0.21 / 1,109.40	36
UNION OIL SS #6897	2025 EL CAMINO REAL SANTA CLARA CA <i>C C / Status: I43-010-30726 INACTIVE Tank ID: 000002, 000001, 000003</i>	WSW	0.21 / 1,129.05	37
UNOCAL SS #6897	2025 EL CAMINO REAL SANTA CLARA CA <i>C C / Status: A43-010-91179 ACTIVE Tank ID: 000002, 000001</i>	WSW	0.21 / 1,129.05	37

<u>Lower Elevation</u>	<u>Address</u>	<u>Direction</u>	<u>Distance (mi/ft)</u>	<u>Map Key</u>
SANTA CLARA POLICE DEPARTMENT	1541 CIVIC CENTER DRIVE SANTA CLARA CA <i>C C / Status: A43-010-91152 ACTIVE Tank ID: 000002, 000003, 000001</i>	ESE	0.03 / 140.55	4
CITY HALL	1500 WARBURTON AVENUE SANTA CLARA CA <i>C C / Status: A43-010-91158 ACTIVE Tank ID: 000001</i>	NNE	0.12 / 608.00	16
SANTA CLARA CAR WASH	1483 EL CAMINO REAL SANTA CLARA CA <i>C C / Status: A43-010-42307 ACTIVE Tank ID: 000002, 000001</i>	ESE	0.15 / 791.76	20
ARCO FACILITY #2082	1995 WARBURTON AVENUE SANTA CLARA CA <i>C C / Status: A43-010-91128 ACTIVE Tank ID: 000004, 000001, 000003, 000002</i>	WNW	0.18 / 938.78	28
BRITTAN/ HOWARD GRADE SEPARATION PROJ.	1325 EL CAMINO REAL SAN CARLOS CA <i>C C / Status: I41-000-770068 INACTIVE Tank ID: 000001</i>	E	0.24 / 1,280.90	42

<u>Lower Elevation</u>	<u>Address</u>	<u>Direction</u>	<u>Distance (mi/ft)</u>	<u>Map Key</u>
INSTA-LUBE	1325 EL CAMINO REAL SAN CARLOS CA	E	0.24 / 1,280.90	42
	C C / Status: A41-000-2523 ACTIVE Tank ID: 000001			
BRITTAN/HOWARD GRADE SEPARATION PROJ	1325 EL CAMINO REAL SAN CARLOS CA	E	0.24 / 1,280.90	42
	C C / Status: A41-000-770068 ACTIVE			
INSTA-LUBE	1325 EL CAMINO REAL SAN CARLOS CA	E	0.24 / 1,280.90	42
	C C / Status: A41-020-2523 ACTIVE Tank ID: 000001			
AUTO REPAIR SHOP	1301 EL CAMINO REAL SAN CARLOS CA	E	0.25 / 1,316.73	43
	C C / Status: A41-000-770056 ACTIVE			
AUTO REPAIR SHOP	1301 EL CAMINO REAL SAN CARLOS CA	E	0.25 / 1,316.73	43
	C C / Status: I41-000-770056 INACTIVE Tank ID: 000001, 000002, 000003			

DELISTED TNK - Delisted Storage Tanks

A search of the DELISTED TNK database, dated Jul 25, 2021 has found that there are 1 DELISTED TNK site(s) within approximately 0.25 miles of the project property.

<u>Lower Elevation</u>	<u>Address</u>	<u>Direction</u>	<u>Distance (mi/ft)</u>	<u>Map Key</u>
Capitol Petroleum	1995 WARBURTON AVENUE Santa Clara CA 95050	WNW	0.18 / 938.78	28

CERS TANK - California Environmental Reporting System (CERS) Tanks

A search of the CERS TANK database, dated Apr 29, 2021 has found that there are 2 CERS TANK site(s) within approximately 0.25 miles of the project property.

<u>Equal/Higher Elevation</u>	<u>Address</u>	<u>Direction</u>	<u>Distance (mi/ft)</u>	<u>Map Key</u>
BW Jackson, Inc.	2025 EL CAMINO REAL SANTA CLARA CA 95050	WSW	0.21 / 1,129.05	37
	Site ID: 568771			
<u>Lower Elevation</u>	<u>Address</u>	<u>Direction</u>	<u>Distance (mi/ft)</u>	<u>Map Key</u>
ARCO #02082	1995 WARBURTON AVE SANTA CLARA CA 95050	WNW	0.18 / 938.78	28
	Site ID: 92946			

DELISTED CTNK - Delisted California Environmental Reporting System (CERS) Tanks

A search of the DELISTED CTNK database, dated Apr 29, 2021 has found that there are 1 DELISTED CTNK site(s) within approximately 0.25 miles of the project property.

<u>Lower Elevation</u>	<u>Address</u>	<u>Direction</u>	<u>Distance (mi/ft)</u>	<u>Map Key</u>
City of Santa Clara	1675 LINCOLN ST. SANTA CLARA CA 95050	NE	0.02 / 85.99	<u>2</u>

HIST TANK - Historical Hazardous Substance Storage Container Information - Facility Summary

A search of the HIST TANK database, dated May 27, 1988 has found that there are 9 HIST TANK site(s) within approximately 0.25 miles of the project property.

<u>Equal/Higher Elevation</u>	<u>Address</u>	<u>Direction</u>	<u>Distance (mi/ft)</u>	<u>Map Key</u>
SANTA CLARA LUMBER & MILLWORK	1650 CLAY ST. SANTA CLARA CA	SSE	0.13 / 696.61	<u>17</u>
SANTA CLARA SHELL	1995 EL CAMINO REAL SANTA CLARA CA	WSW	0.14 / 758.04	<u>19</u>
HANLEY H. MURRAY	1486 JEFFERSON ST. SANTA CLARA CA	ESE	0.16 / 853.05	<u>22</u>
MOBIL SERVICE STATION	2000 EL CAMINO REAL SANTA CLARA CA	WSW	0.21 / 1,109.40	<u>36</u>

<u>Lower Elevation</u>	<u>Address</u>	<u>Direction</u>	<u>Distance (mi/ft)</u>	<u>Map Key</u>
POLICE DEPT	1541 CIVIC CENTER DRIVE SANTA CLARA CA	ESE	0.03 / 140.55	<u>4</u>
SANTA CLARA CAR WASH	1483 EL CAMINO REAL SANTA CLARA CA	ESE	0.15 / 791.76	<u>20</u>
PRESTIGE STATIONS INC #767	1995 WARBURTON AVE SANTA CLARA CA	WNW	0.18 / 938.78	<u>28</u>
97116	1795 SCOTT BLVD SANTA CLARA CA	WNW	0.19 / 988.39	<u>32</u>
RENTA AN OLDE' INC.	1430 EL CAMINO REAL SANTA CLARA CA	ESE	0.19 / 998.71	<u>33</u>

VCP - Voluntary Cleanup Program

A search of the VCP database, dated Jun 14, 2021 has found that there are 1 VCP site(s) within approximately 0.50 miles of the project

property.

<u>Lower Elevation</u>	<u>Address</u>	<u>Direction</u>	<u>Distance (mi/ft)</u>	<u>Map Key</u>
SHEA HOMES - SCOTT BLVD. PROJECT	1655 SCOTT BOULEVARD SANTA CLARA CA 95050	W	0.17 / 871.29	25

Estor/EPA ID | Cleanup Status: 60000350 | NO FURTHER ACTION AS OF 8/25/2007

CLEANUP SITES - GeoTracker Cleanup Program Sites

A search of the CLEANUP SITES database, dated Jun 22, 2021 has found that there are 7 CLEANUP SITES site(s) within approximately 0.50 miles of the project property.

<u>Equal/Higher Elevation</u>	<u>Address</u>	<u>Direction</u>	<u>Distance (mi/ft)</u>	<u>Map Key</u>
ANANTARA VILLAS	1850/1890 EL CAMINO REAL SANTA CLARA CA 95050	SW	0.10 / 547.23	15

Status | Site Facility Type: COMPLETED - CASE CLOSED | CLEANUP PROGRAM SITE

<u>Lower Elevation</u>	<u>Address</u>	<u>Direction</u>	<u>Distance (mi/ft)</u>	<u>Map Key</u>
CITY OF SANTA CLARA CITY HALL	1500 WARBURTON AVENUE SANTA CLARA CA 95050	NNE	0.12 / 608.00	16

Status | Site Facility Type: COMPLETED - CASE CLOSED | CLEANUP PROGRAM SITE

1900 WARBURTON RESIDENTIAL DEVELOPMENT	1900 WARBURTON AVE. SANTA CLARA CA 95050	NW	0.15 / 806.41	21
---	---	----	---------------	--------------------

Status | Site Facility Type: OPEN - VERIFICATION MONITORING | CLEANUP PROGRAM SITE

EL CAMINO PROPERTIES MIXED USE (CATALINA II)	1433-1493 EL CAMINO REAL SANTA CLARA CA 95050	ESE	0.18 / 925.75	27
---	--	-----	---------------	--------------------

Status | Site Facility Type: OPEN - ASSESSMENT & INTERIM REMEDIAL ACTION | CLEANUP PROGRAM SITE

CATALINA DEVELOPMENT	1375-1399 EL CAMINO REAL SANTA CLARA CA 95050	E	0.22 / 1,156.41	38
----------------------	--	---	-----------------	--------------------

Status | Site Facility Type: OPEN - ASSESSMENT & INTERIM REMEDIAL ACTION | CLEANUP PROGRAM SITE

CAMARO CLEANERS	2116 EL CAMINO REAL SANTA CLARA CA 94086	WSW	0.30 / 1,570.01	49
-----------------	---	-----	-----------------	--------------------

Status | Site Facility Type: COMPLETED - CASE CLOSED | CLEANUP PROGRAM SITE

HOLDEN IL OF SANTA CLARA DEVELOPMENT	2232-2240 EL CAMINO REAL SANTA CLARA CA 95051	WSW	0.39 / 2,059.35	52
---	--	-----	-----------------	--------------------

Status | Site Facility Type: OPEN - ASSESSMENT & INTERIM REMEDIAL ACTION | CLEANUP PROGRAM SITE

County

LOP SNTACLARA - Santa Clara County - Local Oversight Program Listing

A search of the LOP SNTACLARA database, dated Jun 14, 2017 has found that there are 23 LOP SNTACLARA site(s) within approximately 0.50 miles of the project property.

<u>Equal/Higher Elevation</u>	<u>Address</u>	<u>Direction</u>	<u>Distance (mi/ft)</u>	<u>Map Key</u>
Jones' Automotive Shop (Site1)	1702 El Camino Real Santa Clara CA	S	0.09 / 457.32	<u>8</u>
	SCVWD ID Closure Date: 07S1W03K02f 6/10/2003			
Gangi Investments	1810 El Camino Real Santa Clara CA	SW	0.10 / 521.81	<u>14</u>
	SCVWD ID Closure Date: 07S1W03K01f 09/08/2010			
Santa Clara Lumber	1650 Clay St Santa Clara CA	SSE	0.13 / 696.61	<u>17</u>
	SCVWD ID Closure Date: 07S1W03J01f 9/12/1996			
Estate of Carmen Laherran	1499 Lincoln St Santa Clara CA	SE	0.14 / 750.80	<u>18</u>
	SCVWD ID Closure Date: 07S1W03J02f 02/24/2015			
Shell	1995 El Camino Real Santa Clara CA	WSW	0.14 / 758.04	<u>19</u>
	SCVWD ID Closure Date: 07S1W03G03f 3/22/2002			
BP Oil #11226	2000 El Camino Real Santa Clara CA	WSW	0.21 / 1,109.40	<u>36</u>
	SCVWD ID Closure Date: 07S1W03L01f 3/22/2002			
Unocal #6897	2025 El Camino Real Santa Clara CA	WSW	0.27 / 1,441.27	<u>47</u>
	SCVWD ID Closure Date: 07S1W03F01f 6/27/2000			
<u>Lower Elevation</u>	<u>Address</u>	<u>Direction</u>	<u>Distance (mi/ft)</u>	<u>Map Key</u>
Santa Clara Police Station	1541 Civic Center Dr Santa Clara CA	ESE	0.03 / 140.55	<u>4</u>
	SCVWD ID Closure Date: 07S1W03G05f 4/23/2004			
Santa Clara Car Wash	1483 El Camino Real Santa Clara CA	ESE	0.15 / 791.76	<u>20</u>
	SCVWD ID Closure Date: 07S1W03H03f 9/11/2000			
Underwriters Lab.,Inc.	1655 Scott Blvd Santa Clara CA	W	0.17 / 871.29	<u>25</u>
	SCVWD ID Closure Date: 07S1W03G02f 10/3/1995			
Arco #2082	1995 Warburton Ave Santa Clara CA	WNW	0.18 / 938.78	<u>28</u>
	SCVWD ID Closure Date: 07S1W03G04f 12/22/2003			
Ferriera Residence (Site 3)	1456 El Camino Real Santa Clara CA	ESE	0.18 / 961.27	<u>30</u>
	SCVWD ID Closure Date: 07S1W03J03f 3/4/1996			
Chevron #9-7116	1795 Scott Blvd Santa Clara CA	WNW	0.19 / 988.39	<u>32</u>

<u>Lower Elevation</u>	<u>Address</u>	<u>Direction</u>	<u>Distance (mi/ft)</u>	<u>Map Key</u>
SCVWD ID Closure Date: 07S1W03G01f 5/16/2005				
Kent's Auto Service (Site 4)	1430 El Camino Real Santa Clara CA	ESE	0.19 / 998.71	<u>33</u>
SCVWD ID Closure Date: 07S1W03H02f 2/29/1996				
Allied Management Services	1295 El Camino Real Santa Clara CA	E	0.27 / 1,438.80	<u>46</u>
SCVWD ID Closure Date: 07S1W03H01f 3/26/2004				
Santa Clara, City of, Property	1150 El Camino Real Santa Clara CA	E	0.35 / 1,845.65	<u>50</u>
SCVWD ID Closure Date: 07S1W02E03f 8/29/1997				
Caltrans	El Camino Real & Main St Santa Clara CA	E	0.39 / 2,037.99	<u>51</u>
SCVWD ID Closure Date: 07S1W02E04f 10/2/1995				
Chang's Auto Service	1021 El Camino Real Santa Clara CA	E	0.44 / 2,320.05	<u>54</u>
SCVWD ID Closure Date: 07S1W02E01f 6/29/2001				
Washington Street Condos	1901 Washington St Santa Clara CA	ENE	0.45 / 2,372.12	<u>56</u>
SCVWD ID Closure Date: 07S1W02D01f 6/11/1996				
Shell	2090 Scott Blvd Santa Clara CA	NNW	0.48 / 2,513.18	<u>58</u>
SCVWD ID Closure Date: 06S1W34P01f 				
Chevron #9-1600	2325 El Camino Real Santa Clara CA	W	0.49 / 2,593.87	<u>59</u>
SCVWD ID Closure Date: 07S1W03E02f 12/19/2002				
ARCO #0606	2320 El Camino Real Santa Clara CA	W	0.49 / 2,596.75	<u>60</u>
SCVWD ID Closure Date: 07S1W03M01f 1/30/1997				
Amarach	1640 Lafayette St Santa Clara CA	ENE	0.50 / 2,625.20	<u>61</u>
SCVWD ID Closure Date: 07S1W02D06f 				

CUPA SANTA CLARA - Santa Clara County - CUPA Facilities List

A search of the CUPA SANTA CLARA database, dated Mar 13, 2021 has found that there are 12 CUPA SANTA CLARA site(s) within approximately 0.25 miles of the project property.

<u>Equal/Higher Elevation</u>	<u>Address</u>	<u>Direction</u>	<u>Distance (mi/ft)</u>	<u>Map Key</u>
ACC-U-TUNE & BRAKE OF SC	1805 EL CAMINO REAL SANTA CLARA CA 95050	SW	0.09 / 467.31	<u>9</u>

<u>Equal/Higher Elevation</u>	<u>Address</u>	<u>Direction</u>	<u>Distance (mi/ft)</u>	<u>Map Key</u>
BRUNO'S AUTO & BRAKE SERVICE	1815 EL CAMINO REAL SANTA CLARA CA 95050	SW	0.09 / 472.17	<u>10</u>
JIMMY'S AUTO & BODY SHOP	1810 EL CAMINO REAL SANTA CLARA CA 95050	SW	0.10 / 521.81	<u>14</u>
JAY AUTO MASTER	1810 EL CAMINO REAL #1 SANTA CLARA CA 95050	SW	0.10 / 521.81	<u>14</u>
CHAMPION AUTO BODY	1486 JEFFERSON ST SANTA CLARA CA 95050	ESE	0.16 / 853.05	<u>22</u>
SANTA CLARA BP SELF SERVE	2000 EL CAMINO REAL SANTA CLARA CA 95050	WSW	0.21 / 1,109.40	<u>36</u>
<u>Lower Elevation</u>	<u>Address</u>	<u>Direction</u>	<u>Distance (mi/ft)</u>	<u>Map Key</u>
CIVIC CENTER AUTO HAUS	1463 EL CAMINO REAL SANTA CLARA CA 95050	ESE	0.16 / 859.26	<u>23</u>
UNDERWRITERS LABORATORIES INC	1655 SCOTT BL SANTA CLARA CA 95050	W	0.16 / 869.06	<u>24</u>
WARBURTON SMOG PROS	1995 WARBURTON AV SANTA CLARA CA 95050	WNW	0.18 / 938.78	<u>28</u>
MB TRANSMISSIONS	1399 EL CAMINO REAL SANTA CLARA CA 95050	E	0.19 / 985.60	<u>31</u>
BUGGY HOUSE THE	1389 EL CAMINO REAL SANTA CLARA CA 95050	ESE	0.21 / 1,095.21	<u>35</u>
MUSTANG RANCH	1375 EL CAMINO REAL SANTA CLARA CA 95050	E	0.22 / 1,179.30	<u>39</u>

Non Standard

Federal

FINDS/FRS - Facility Registry Service/Facility Index

A search of the FINDS/FRS database, dated Nov 2, 2020 has found that there are 3 FINDS/FRS site(s) within approximately 0.02 miles of the project property.

<u>Equal/Higher Elevation</u>	<u>Address</u>	<u>Direction</u>	<u>Distance (mi/ft)</u>	<u>Map Key</u>
OLD MISSION CENTER	1601 CIVIC CENTER DR #202 SANTA CLARA CA 95050 <i>Registry ID: 110055769173</i>	SSW	0.00 / 0.00	<u>1</u>
OWEN PROPERTIES	1601 CIVIC CENTER DRIVE SANTA CLARA CA 95050 <i>Registry ID: 110054209717</i>	SSW	0.00 / 0.00	<u>1</u>

<u>Lower Elevation</u>	<u>Address</u>	<u>Direction</u>	<u>Distance (mi/ft)</u>	<u>Map Key</u>
CITY OF SANTA CLARA	1675 LINCOLN ST SANTA CLARA CA 95050 <i>Registry ID: 110066194219</i>	NE	0.02 / 85.99	<u>2</u>

MRDS - Mineral Resource Data System

A search of the MRDS database, dated Mar 15, 2006 has found that there are 1 MRDS site(s) within approximately 1.00 miles of the project property.

<u>Equal/Higher Elevation</u>	<u>Address</u>	<u>Direction</u>	<u>Distance (mi/ft)</u>	<u>Map Key</u>
HUBBLE QUARRY AND MILL	SANTA CLARA COUNTY SANTA CLARA CA 95050 <i>Dep ID: 10189377</i>	SE	0.69 / 3,647.93	<u>67</u>

ALT FUELS - Alternative Fueling Stations

A search of the ALT FUELS database, dated Jul 12, 2021 has found that there are 5 ALT FUELS site(s) within approximately 0.25 miles of the project property.

<u>Lower Elevation</u>	<u>Address</u>	<u>Direction</u>	<u>Distance (mi/ft)</u>	<u>Map Key</u>
SANTA CLARA CITY HALL #3	1500 Warburton Ave Santa Clara CA 95050 <i>ID: 181563</i>	NNE	0.12 / 608.00	<u>16</u>
SANTA CLARA CITY HALL #4	1500 Warburton Ave Santa Clara CA 95050 <i>ID: 181565</i>	NNE	0.12 / 608.00	<u>16</u>
SANTA CLARA CITY HALL #2	1500 Warburton Ave Santa Clara CA 95050 <i>ID: 181564</i>	NNE	0.12 / 608.00	<u>16</u>
SANTA CLARA CITY HALL #1	1500 Warburton Ave Santa Clara CA 95050 <i>ID: 167600</i>	NNE	0.12 / 608.00	<u>16</u>

<u>Lower Elevation</u>	<u>Address</u>	<u>Direction</u>	<u>Distance (mi/ft)</u>	<u>Map Key</u>
City of Santa Clara	1500 Warburton Ave Santa Clara CA 95050	NNE	0.12 / 608.00	16
<i>ID: 144132</i>				

State

INSP COMP ENF - EnviroStor Inspection, Compliance, and Enforcement

A search of the INSP COMP ENF database, dated Apr 29, 2021 has found that there are 1 INSP COMP ENF site(s) within approximately 1.00 miles of the project property.

<u>Lower Elevation</u>	<u>Address</u>	<u>Direction</u>	<u>Distance (mi/ft)</u>	<u>Map Key</u>
FORMER ECS 705 REED ST	705 REED ST SANTA CLARA CA 95050	ENE	0.67 / 3,555.44	66

HAZNET - Hazardous Waste Manifest Data

A search of the HAZNET database, dated Oct 24, 2016 has found that there are 1 HAZNET site(s) within approximately 0.02 miles of the project property.

<u>Lower Elevation</u>	<u>Address</u>	<u>Direction</u>	<u>Distance (mi/ft)</u>	<u>Map Key</u>
CITY OF SANTA CLARA - COURTHOUSE	1675 LINCOLN AVE SANTA CLARA CA 950500000	NE	0.02 / 85.99	2

CERS HAZ - California Environmental Reporting System (CERS) Hazardous Waste Sites

A search of the CERS HAZ database, dated Feb 9, 2021 has found that there are 6 CERS HAZ site(s) within approximately 0.12 miles of the project property.

<u>Equal/Higher Elevation</u>	<u>Address</u>	<u>Direction</u>	<u>Distance (mi/ft)</u>	<u>Map Key</u>
Sherwin-Williams #8686	1717 EL CAMINO REAL SANTA CLARA CA 95050	S	0.07 / 389.93	7
Bassi Corp (DBA) Precision Tune Auto Care	1805 EL CAMINO REAL SANTA CLARA CA 95050	SW	0.09 / 467.31	9
Bruno's Automotive	1815 EL CAMINO REAL SANTA CLARA CA 95050	SW	0.09 / 472.17	10
King Auto Center	1817 EL CAMINO REAL SANTA CLARA CA 95050	SW	0.09 / 474.32	11
AJ's Auto Repair, Service & Performance	1819 EL CAMINO REAL SANTA CLARA CA 95050	SW	0.09 / 482.23	12

<u>Lower Elevation</u>	<u>Address</u>	<u>Direction</u>	<u>Distance (mi/ft)</u>	<u>Map Key</u>
City of Santa Clara - City Hall	1500 WARBURTON AVE SANTA CLARA CA 95050	NNE	0.12 / 608.00	16

DELISTED HAZ - Delisted Environmental Reporting System (CERS) Hazardous Waste Sites

A search of the DELISTED HAZ database, dated Nov 29, 2018 has found that there are 6 DELISTED HAZ site(s) within approximately 0.50 miles of the project property.

<u>Equal/Higher Elevation</u>	<u>Address</u>	<u>Direction</u>	<u>Distance (mi/ft)</u>	<u>Map Key</u>
El Camino Auto Care	1810 EL CAMINO REAL SANTA CLARA CA 95050	SW	0.10 / 521.81	14
International Auto Center	1499 LINCOLN ST SANTA CLARA CA 95050	SE	0.14 / 750.80	18
WALGREEN CO.	2012 EL CAMINO REAL SANTA CLARA CA 95050	WSW	0.26 / 1,359.39	44

<u>Lower Elevation</u>	<u>Address</u>	<u>Direction</u>	<u>Distance (mi/ft)</u>	<u>Map Key</u>
City of Santa Clara	1675 LINCOLN ST. SANTA CLARA CA 95050	NE	0.02 / 85.99	2
UP & DOWN TRUCK CENTER	1443 EL CAMINO REAL SANTA CLARA CA 95050	ESE	0.17 / 918.13	26
Hiep Auto Pro, LLC	1389 EL CAMINO REAL SANTA CLARA CA 95050	ESE	0.21 / 1,095.21	35

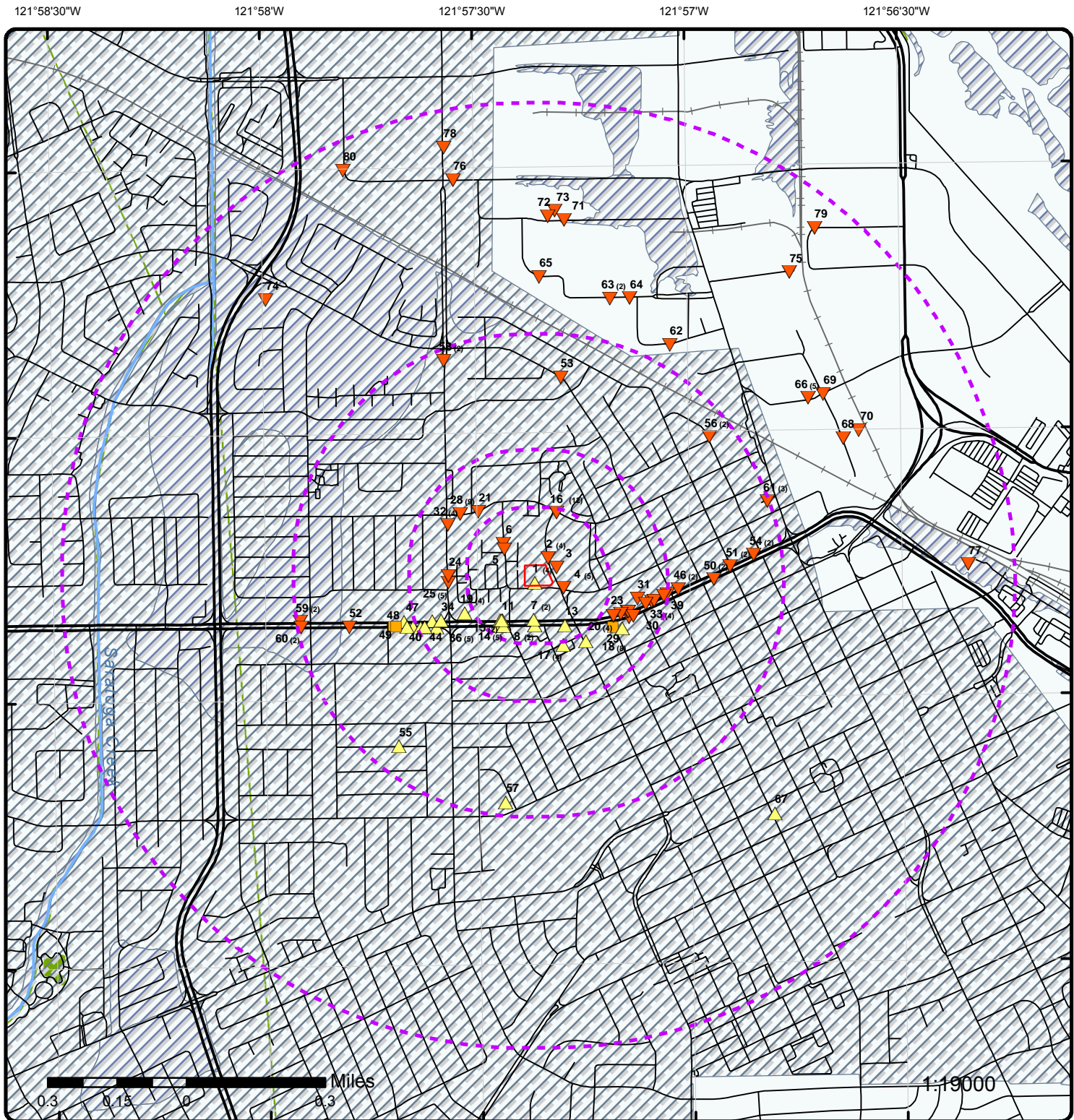
EMISSIONS - Toxic Pollutant Emissions Facilities

A search of the EMISSIONS database, dated Dec 31, 2019 has found that there are 16 EMISSIONS site(s) within approximately 0.25 miles of the project property.

<u>Equal/Higher Elevation</u>	<u>Address</u>	<u>Direction</u>	<u>Distance (mi/ft)</u>	<u>Map Key</u>
OWEN PROPERTIES	1601 CIVIC CENTER DRIVE SANTA CLARA CA 95050	SSW	0.00 / 0.00	1
K&K OUTDOOR ADVERTISING LLC	1601 CIVIC CENTER DRIVE SANTA CLARA CA 95050	SSW	0.00 / 0.00	1

<u>Equal/Higher Elevation</u>	<u>Address</u>	<u>Direction</u>	<u>Distance (mi/ft)</u>	<u>Map Key</u>
INTERNATIONAL AUTO CENTER INC	1499 LINCOLN ST SANTA CLARA CA 95050	SE	0.14 / 750.80	<u>18</u>
INTERNATIONAL AUTO CENTER, INC	1499 LINCOLN ST SANTA CLARA CA 95050	SE	0.14 / 750.80	<u>18</u>
LA HERRAN FAMILY TRUST C/O ATC	1499 LINCOLN STREET SANTA CLARA CA 95050	SE	0.14 / 750.80	<u>18</u>
INTERNATIONAL AUTO CENTER, INC	1499 LINCOLN STREET SANTA CLARA CA 95050	SE	0.14 / 750.80	<u>18</u>
INTERNATIONAL AUTO CENTER	1499 LINCOLN STREET SANTA CLARA CA 95050	SE	0.14 / 750.80	<u>18</u>
CHAMPION AUTO BODY & REPAIR	1486 JEFFERSON STREET SANTA CLARA CA 95050	ESE	0.16 / 853.05	<u>22</u>
ONE STOP COLLISION CENTER	1486 JEFFERSON STREET SANTA CLARA CA 95050	ESE	0.16 / 853.05	<u>22</u>
PERFORMANCE PETROLEUM INC - 76	2025 EL CAMINO REAL SANTA CLARA CA 95050	WSW	0.21 / 1,129.05	<u>37</u>
TARGET STORE T2830	2004 EL CAMINO REAL SANTA CLARA CA 95050	WSW	0.23 / 1,234.55	<u>40</u>
TARGET CORPORATION - MERVYN'S	2010 EL CAMINO REAL SANTA CLARA CA 95050	WSW	0.24 / 1,280.78	<u>41</u>
MERVYN'S LLC	2010 EL CAMINO REAL SANTA CLARA CA 95050	WSW	0.24 / 1,280.78	<u>41</u>
<u>Lower Elevation</u>	<u>Address</u>	<u>Direction</u>	<u>Distance (mi/ft)</u>	<u>Map Key</u>
UNDERWRITERS LABORATORIES, INC	1655 SCOTT BOULEVARD SANTA CLARA CA 95050	W	0.17 / 871.29	<u>25</u>
ARCO FACILITY #02082 - CAPITOL PETROLEUM	1995 WARBURTON AVE SANTA CLARA CA 95050	WNW	0.18 / 938.78	<u>28</u>


<u>Lower Elevation</u>	<u>Address</u>	<u>Direction</u>	<u>Distance (mi/ft)</u>	<u>Map Key</u>
THE BUGGY HOUSE OF SANTA CLARA	1389 EL CAMINO REAL SANTA CLARA CA 95050	ESE	0.21 / 1,095.21	35



Map: 1.0 Mile Radius

Order Number: 21082700544

Address: 1601 Civic Center Drive, Santa Clara, CA






Map: 0.25 Mile Radius

Order Number: 21082700544

Address: 1601 Civic Center Drive, Santa Clara, CA



121°58'W

121°57'30"W


121°57'W

37°21'30"N

37°21'30"N

37°21'N

37°21'N



Aerial Year: 2019

Address: 1601 Civic Center Drive, Santa Clara, CA

Source: ESRI World Imagery

Order Number: 21082700544



© ERIS Information Inc.

121°58'30"W 121°58"W 121°57'30"W 121°57"W 121°56'30"W 121°56"W



Topographic Map Year: 2015

Address: 1601 Civic Center Drive, CA

Quadrangle(s): San Jose West, CA; Milpitas, CA

Source: USGS Topographic Map

Order Number: 21082700544



© ERIS Information Inc.

Detail Report

Map Key	Number of Records	Direction	Distance (mi/ft)	Elev/Diff (ft)	Site	DB
1	1 of 4	SSW	0.00 / 0.00	76.22 / 1	OWEN PROPERTIES 1601 CIVIC CENTER DRIVE SANTA CLARA CA 95050	FINDS/FRS
Registry ID: 110054209717 FIPS Code: 06085 HUC Code: 18050003 Site Type Name: STATIONARY Location Description: Supplemental Location: Create Date: 03-DEC-12 Update Date: 01-JUN-17 Interest Types: AIR EMISSIONS CLASSIFICATION UNKNOWN SIC Codes: SIC Code Descriptions: NAICS Codes: 531312 NAICS Code Descriptions: NONRESIDENTIAL PROPERTY MANAGERS. Conveyor: FRS-GEOCODE Federal Facility Code: Federal Agency Name: Tribal Land Code: Tribal Land Name: Congressional Dist No: 15 Census Block Code: 060855052022026 EPA Region Code: 09 County Name: SANTA CLARA US/Mexico Border Ind: Latitude: 37.35376 Longitude: -121.95619 Reference Point: CENTER OF A FACILITY OR STATION Coord Collection Method: ADDRESS MATCHING-HOUSE NUMBER Accuracy Value: 30 Datum: NAD83 Source: Facility Detail Rprt URL: https://ofmpub.epa.gov/frs_public2/fii_query_detail.disp_program_facility?p_registry_id=110054209717 Program Acronyms: EIS:13778411						

1	2 of 4	SSW	0.00 / 0.00	76.22 / 1	OLD MISSION CENTER 1601 CIVIC CENTER DR #202 SANTA CLARA CA 95050	FINDS/FRS
Registry ID: 110055769173 FIPS Code: 43 HUC Code: 18050003 Site Type Name: STATIONARY Location Description: Supplemental Location: Create Date: 15-SEP-13 Update Date: 10-OCT-15 Interest Types: STATE MASTER SIC Codes: SIC Code Descriptions: NAICS Codes: NAICS Code Descriptions:						

Map Key	Number of Records	Direction	Distance (mi/ft)	Elev/Diff (ft)	Site	DB
Conveyor:		FRS-GEOCODE				
Federal Facility Code:						
Federal Agency Name:						
Tribal Land Code:						
Tribal Land Name:						
Congressional Dist No:		15				
Census Block Code:		060855052022026				
EPA Region Code:		09				
County Name:		SANTA CLARA				
US/Mexico Border Ind:						
Latitude:		37.35376				
Longitude:		-121.95619				
Reference Point:		CENTER OF A FACILITY OR STATION				
Coord Collection Method:		ADDRESS MATCHING-HOUSE NUMBER				
Accuracy Value:		30				
Datum:		NAD83				
Source:						
Facility Detail Rprt URL:		https://ofmpub.epa.gov/frs_public2/fii_query_detail.disp_program_facility?p_registry_id=110055769173				
Program Acronyms:						
CA-CERS:10133911, CA-ENVIROVIEW:139817						

<u>1</u>	3 of 4	SSW	0.00 / 0.00	76.22 / 1	OWEN PROPERTIES 1601 CIVIC CENTER DRIVE SANTA CLARA CA 95050	EMISSIONS
----------	--------	-----	----------------	--------------	--	-----------

2006 Criteria Data

Facility ID:	17390	CERR Code:	
Facility SIC Code:	6531	TOGT:	.004
CO:	43	ROGT:	.0033468
Air Basin:	SF	COT:	.01
District:	BA	NOXT:	.048
COID:	SCL	SOXT:	.001
DISN:	BAY AREA AQMD	PMT:	.003
CHAPIS:		PM10T:	.002928

2006 Toxic Data

Facility ID:	17390	COID:	SCL
Facility SIC Code:	6531	DISN:	BAY AREA AQMD
CO:	43	CHAPIS:	
Air Basin:	SF	CERR Code:	
District:	BA		
TS:			
Health Risk Asmt:			
Non-Cancer Chronic Haz Ind:			
Non-Cancer Acute Haz Ind:			

2007 Criteria Data

Facility ID:	17390	CERR Code:	
Facility SIC Code:	6531	TOGT:	.004
CO:	43	ROGT:	.0033468
Air Basin:	SF	COT:	.01
District:	BA	NOXT:	.048
COID:	SCL	SOXT:	.001
DISN:	BAY AREA AQMD	PMT:	.003
CHAPIS:		PM10T:	.002928

2007 Toxic Data

Map Key	Number of Records	Direction	Distance (mi/ft)	Elev/Diff (ft)	Site	DB
Facility ID:	17390			COID:	SCL	
Facility SIC Code:	6531			DISN:	BAY AREA AQMD	
CO:	43			CHAPIS:		
Air Basin:	SF			CERR Code:		
District:	BA					
TS:						
Health Risk Asmt:						
Non-Cancer Chronic Haz Ind:						
Non-Cancer Acute Haz Ind:						
<u>2008 Criteria Data</u>						
Facility ID:	17390			CERR Code:		
Facility SIC Code:	6531			TOGT:	.001	
CO:	43			ROGT:	.0008367	
Air Basin:	SF			COT:	.003	
District:	BA			NOXT:	.015	
COID:	SCL			SOXT:	0	
DISN:	BAY AREA AQMD			PMT:	.001	
CHAPIS:				PM10T:	.000976	
<u>2008 Toxic Data</u>						
Facility ID:	17390			COID:	SCL	
Facility SIC Code:	6531			DISN:	BAY AREA AQMD	
CO:	43			CHAPIS:		
Air Basin:	SF			CERR Code:		
District:	BA					
TS:						
Health Risk Asmt:						
Non-Cancer Chronic Haz Ind:						
Non-Cancer Acute Haz Ind:						
<u>2009 Criteria Data</u>						
Facility ID:	17390			CERR Code:		
Facility SIC Code:	6531			TOGT:	.001	
CO:	43			ROGT:	.0008367	
Air Basin:	SF			COT:	.003	
District:	BA			NOXT:	.015	
COID:	SCL			SOXT:	0	
DISN:	BAY AREA AQMD			PMT:	.001	
CHAPIS:				PM10T:	.000976	
<u>2009 Toxic Data</u>						
Facility ID:	17390			COID:	SCL	
Facility SIC Code:	6531			DISN:	BAY AREA AQMD	
CO:	43			CHAPIS:		
Air Basin:	SF			CERR Code:		
District:	BA					
TS:						
Health Risk Asmt:						
Non-Cancer Chronic Haz Ind:						
Non-Cancer Acute Haz Ind:						
<u>2010 Toxic Data</u>						
Facility ID:	17390			COID:	SCL	
Facility SIC Code:	6531			DISN:	BAY AREA AQMD	
CO:	43			CHAPIS:		
Air Basin:	SF			CERR Code:		

Map Key	Number of Records	Direction	Distance (mi/ft)	Elev/Diff (ft)	Site	DB
District:	BA					
TS:						
Health Risk Asmt:						
Non-Cancer Chronic Haz Ind:						
Non-Cancer Acute Haz Ind:						
<u>2011 Criteria Data</u>						
Facility ID:	17390				CERR Code:	
Facility SIC Code:	6531				TOGT:	.001
CO:	43				ROGT:	.0008367
Air Basin:	SF				COT:	.003
District:	BA				NOXT:	.016
COID:	SCL				SOXT:	0
DISN:	BAY AREA AQMD				PMT:	.
						00102459016393442622950819672131147540
						9836
CHAPIS:					PM10T:	.001
<u>2011 Toxic Data</u>						
Facility ID:	17390				COID:	SCL
Facility SIC Code:	6531				DISN:	BAY AREA AQMD
CO:	43				CHAPIS:	
Air Basin:	SF				CERR Code:	
District:	BA					
TS:						
Health Risk Asmt:						
Non-Cancer Chronic Haz Ind:						
Non-Cancer Acute Haz Ind:						
<u>2012 Criteria Data</u>						
Facility ID:	17390				CERR Code:	
Facility SIC Code:	6531				TOGT:	.001
CO:	43				ROGT:	.0008367
Air Basin:	SF				COT:	.004
District:	BA				NOXT:	.019
COID:	SCL				SOXT:	0
DISN:	BAY AREA AQMD				PMT:	.
						00102459016393442622950819672131147540
						9836
CHAPIS:					PM10T:	.001
<u>2012 Toxic Data</u>						
Facility ID:	17390				COID:	SCL
Facility SIC Code:	6531				DISN:	BAY AREA AQMD
CO:	43				CHAPIS:	
Air Basin:	SF				CERR Code:	
District:	BA					
TS:						
Health Risk Asmt:						
Non-Cancer Chronic Haz Ind:						
Non-Cancer Acute Haz Ind:						
<u>2013 Criteria Data</u>						
Facility ID:	17390				CERR Code:	
Facility SIC Code:	6531				TOGT:	.001
CO:	43				ROGT:	.0008367
Air Basin:	SF				COT:	.004
District:	BA				NOXT:	.019

Map Key	Number of Records	Direction	Distance (mi/ft)	Elev/Diff (ft)	Site	DB
COID:	SCL			SOXT:	0	
DISN:	BAY AREA AQMD			PMT:	.001	
CHAPIS:				PM10T:	.001	

2013 Toxic Data

Facility ID:	17390	COID:	SCL
Facility SIC Code:	6531	DISN:	BAY AREA AQMD
CO:	43	CHAPIS:	
Air Basin:	SF	CERR Code:	
District:	BA		
TS:			
Health Risk Asmt:			
Non-Cancer Chronic Haz Ind:			
Non-Cancer Acute Haz Ind:			

2014 Criteria Data

Facility ID:	17390	CERR Code:	
Facility SIC Code:	6531	TOGT:	.001394997
CO:	43	ROGT:	
Air Basin:	SF	COT:	.0042126
District:	BA	NOXT:	.019377065
COID:	SCL	SOXT:	.000008983
DISN:	BAY AREA AQMD	PMT:	.000276731
CHAPIS:		PM10T:	.000265662

2014 Toxic Data

Facility ID:	17390	COID:	SCL
Facility SIC Code:	6531	DISN:	BAY AREA AQMD
CO:	43	CHAPIS:	
Air Basin:	SF	CERR Code:	
District:	BA		
TS:			
Health Risk Asmt:			
Non-Cancer Chronic Haz Ind:			
Non-Cancer Acute Haz Ind:			

2015 Criteria Data

Facility ID:	17390	CERR Code:	
Facility SIC Code:	6531	TOGT:	.001394997
CO:	43	ROGT:	.001358155
Air Basin:	SF	COT:	.0042126
District:	BA	NOXT:	.01937706
COID:	SCL	SOXT:	.000008983
DISN:	BAY AREA AQMD	PMT:	.000276731
CHAPIS:		PM10T:	.000265662

2015 Toxic Data

Facility ID:	17390	COID:	SCL
Facility SIC Code:	6531	DISN:	BAY AREA AQMD
CO:	43	CHAPIS:	
Air Basin:	SF	CERR Code:	
District:	BA		
TS:			
Health Risk Asmt:			
Non-Cancer Chronic Haz Ind:			
Non-Cancer Acute Haz Ind:			

Map Key	Number of Records	Direction	Distance (mi/ft)	Elev/Diff (ft)	Site	DB
---------	----------------------	-----------	---------------------	-------------------	------	----

2016 Criteria Data

Facility ID:	17390	CERR CODE:	
Facility SIC Code:	6531	TOGT:	.001394997
CO:	43	ROGT:	.0012255048645
Air Basin:	SF	COT:	.0042126
District:	BA	NOXT:	.019377065
COID:	SCL	SOXT:	.000008983
DISN:	BAY AREA AQMD	PMT:	.000276731
CHAPIS:		PM10T:	.000265662

2016 Toxic Data

Facility ID:	17390	TS:	
Facility SIC Code:	6531	HRA:	
CERR CODE:		CH Index:	
COID:	SCL	AH Index:	
CO:	43	Air Basin:	SF
DISN:	BAY AREA AQMD	District:	BA
CHAPIS:			

2017 Criteria Data

Facility ID:	17390	CERR Code:	
Facility SIC Code:	6531	TOGT:	.001394997
CO:	43	ROGT:	.0012255048645
Air Basin:	SF	COT:	.0042126
District:	BA	NOXT:	.019377065
COID:	SCL	SOXT:	.000008983
DISN:	BAY AREA AQMD	PMT:	.000276731
CHAPIS:		PM10T:	.000265662

2017 Toxic Data

Facility ID:	17390	COID:	SCL
Facility SIC Code:	6531	DISN:	BAY AREA AQMD
CO:	43	CHAPIS:	
Air Basin:	SF	CERR Code:	
District:	BA		
TS:			
Health Risk Asmt:			
Non-Cancer Chronic Haz Ind:			
Non-Cancer Acute Haz Ind:			

<u>1</u>	4 of 4	SSW	0.00 / 0.00	76.22 / 1	K&K OUTDOOR ADVERTISING LLC 1601 CIVIC CENTER DRIVE SANTA CLARA CA 95050	EMISSIONS
----------	--------	-----	----------------	--------------	---	-----------

2018 Criteria Data

Facility ID:	24384	CERR Code:	
Facility SIC Code:	6531	TOGT:	.001395923
CO:	43	ROGT:	.0012263183555
Air Basin:	SF	COT:	.004215395
District:	BA	NOXT:	.019389923
COID:	SCL	SOXT:	.000008989
DISN:	BAY AREA AQMD	PMT:	.000276915
CHAPIS:		PM10T:	.000265838

2018 Toxic Data

Map Key	Number of Records	Direction	Distance (mi/ft)	Elev/Diff (ft)	Site	DB
---------	----------------------	-----------	---------------------	-------------------	------	----

Facility ID:	24384				COID:	SCL
Facility SIC Code:	6531				DISN:	BAY AREA AQMD
CO:	43				CHAPIS:	
Air Basin:	SF				CERR Code:	
District:	BA					
TS:						
Health Risk Asmt:						
Non-Cancer Chronic Haz Ind:						
Non-Cancer Acute Haz Ind:						

2019 Criteria Data

CO:	43				CHAPIS:	
Air Basin:	SF				CERR Code:	
Facility ID:	24384				ROGT:	.0012263183555
District:	BA				COT:	.004215395
Facility SIC Code:	6531				NOXT:	.019389923
CO ID:	SCL				SOXT:	.000008989
DISN:	BAY AREA AQMD					
PM10T:		.000265838				
TOGT:		.001395923				
PMT:		.000276915				

2019 Toxic Data

CO:	43				CHAPIS:	
Air Basin:	SF				CERR Code:	
Facility ID:	24384				TS:	
District:	BA				Health Risk Asmt:	
Facility SIC Code:	6531				NonCncrChrnHazInd	
					:	
COID:	SCL				NonCncrActeHazInd:	
DISN:	BAY AREA AQMD					

2	1 of 4	NE	0.02 / 85.99	71.06 / -4	CITY OF SANTA CLARA - COURTHOUSE 1675 LINCOLN AVE SANTA CLARA CA 950500000	HAZNET
-------------------	--------	----	-----------------	---------------	---	--------

SIC Code:		Mailing City:	SANTA CLARA
NAICS Code:		Mailing State:	CA
EPA ID:	CAC001415128	Mailing Zip:	950500000
Create Date:	4/9/1998	Region Code:	2
Fac Act Ind:	No	Owner Name:	CITY OF SANTA CLARA
Inact Date:	10/25/2000	Owner Addr 1:	1675 LINCOLN AVE
County Code:	43	Owner Addr 2:	
County Name:	Santa Clara	Owner City:	SANTA CLARA
Mail Name:	ENG DEPT	Owner State:	CA
Mailing Addr 1:	1500 WARBURTON AVE	Owner Zip:	950500000
Mailing Addr 2:		Owner Phone:	0000000000
Owner Fax:			

Contact Information

--	--
Contact Name:	JIM PARISSENTI
Street Address 1:	1500 WARBURTON AVE
Street Address 2:	
City:	SANTA CLARA
State:	CA
Zip:	950500000
Phone:	4082615177
--	--
--	--

Tanner Information

--	--
----	----

Map Key	Number of Records	Direction	Distance (mi/ft)	Elev/Diff (ft)	Site	DB
<hr/>						
Generator EPA ID:		CAC001415128				
Generator County Code:		43				
Generator County:		Santa Clara				
TSD EPA ID:		CAD981382732				
TSD County Code:		01				
TSD County:		Alameda				
State Waste Code:		151				
State Waste Code Desc.:		Asbestos containing waste				
Method Code:		D80				
Method Description:		Disposal, landfill				
Tons:		68.2668				
Year:		1998				
--		--				
Generator EPA ID:		CAC001415128				
Generator County Code:		43				
Generator County:		Santa Clara				
TSD EPA ID:		CAD028409019				
TSD County Code:		19				
TSD County:		Los Angeles				
State Waste Code:		352				
State Waste Code Desc.:		Other organic solids				
Method Code:		D80				
Method Description:		Disposal, landfill				
Tons:		0.11				
Year:		1999				
--		--				
Generator EPA ID:		CAC001415128				
Generator County Code:		43				
Generator County:		Santa Clara				
TSD EPA ID:		CAD028409019				
TSD County Code:		19				
TSD County:		Los Angeles				
State Waste Code:		352				
State Waste Code Desc.:		Other organic solids				
Method Code:		H01				
Method Description:		Transfer station				
Tons:		0.3				
Year:		1998				
--		--				
<hr/>						
2	2 of 4	NE	0.02 / 85.99	71.06 / -4	CITY OF SANTA CLARA 1675 LINCOLN ST SANTA CLARA CA 95050	FINDS/FRS
Registry ID:		110066194219				
FIPS Code:						
HUC Code:		18050003				
Site Type Name:		STATIONARY				
Location Description:						
Supplemental Location:						
Create Date:		14-OCT-15				
Update Date:						
Interest Types:		STATE MASTER				
SIC Codes:						
SIC Code Descriptions:						
NAICS Codes:						
NAICS Code Descriptions:						
Conveyor:		FRS-GEOCODE				
Federal Facility Code:						
Federal Agency Name:						
Tribal Land Code:						
Tribal Land Name:						
Congressional Dist No:		15				
Census Block Code:		060855052022021				
EPA Region Code:		09				
County Name:		SANTA CLARA				
US/Mexico Border Ind:						
Latitude:		37.354304				

Map Key	Number of Records	Direction	Distance (mi/ft)	Elev/Diff (ft)	Site	DB
Longitude: -121.955537 Reference Point: ENTRANCE POINT OF A FACILITY OR STATION Coord Collection Method: ADDRESS MATCHING-HOUSE NUMBER Accuracy Value: 50 Datum: NAD83 Source: Facility Detail Rprt URL: https://ofmpub.epa.gov/frs_public2/fii_query_detail.disp_program_facility?p_registry_id=110066194219 Program Acronyms: CA-ENVIROVIEW:106330						
2	3 of 4	NE	0.02 / 85.99	71.06 / -4	City of Santa Clara 1675 LINCOLN ST. SANTA CLARA CA 95050	DELISTED HAZ
Siteid: 106330 Latitude: 37.354416 Longitude: -121.955390 Original Source: CHAZ Record Date: 04-JAN-2018						
2	4 of 4	NE	0.02 / 85.99	71.06 / -4	City of Santa Clara 1675 LINCOLN ST. SANTA CLARA CA 95050	DELISTED CTNK
Site ID: 554863 County: Tank Type: Original Source: CTNK Record Date: 19-AUG-2019 Latitude: 37.354416 Longitude: -121.955390						
3	1 of 1	ENE	0.02 / 113.41	72.42 / -3	APPLIED MATERIALS, INC., CORONADO 3111 CORONADO DRIVE #15, MS1501 SANTA CLARA CA 95054	ENVIROSTOR
Estor/EPA ID: 71003346 Site Code: Nat Priority List: NO APN: NONE SPECIFIED Census Tract: 6085505202 Site Type: TIERED PERMIT Address Description: 3111 CORONADO DRIVE #15, MS1501 Office: CLEANUP BERKELEY Special Program: Funding: Cleanup Status: INACTIVE - NEEDS EVALUATION AS OF Cleanup Oversight Agencies: NONE SPECIFIED School District: Past Use that Caused Contam: NONE SPECIFIED Potential Media Affected: NONE SPECIFIED Potential Contamin of Concern: NONE SPECIFIED Site History: Status: INACTIVE - NEEDS EVALUATION A2 Program Type: TIERED PERMIT CalEnviroScreen Score: 76-80% Summary Link: https://www.envirostor.dtsc.ca.gov/public/profile_report?global_id=71003346						
Assembly District: Senate District: Permit Renewal Lead: Public Partici Spclst: Project Manager: County: SANTA CLARA Latitude: 37.3541079 Longitude: -121.9552356 Acres: NONE SPECIFIED Supervisor:						

Map Key	Number of Records	Direction	Distance (mi/ft)	Elev/Diff (ft)	Site	DB
4	1 of 5	ESE	0.03 / 140.55	72.18 / -3	Santa Clara Police Station 1541 Civic Center Dr Santa Clara CA	LOP SANTA CLARA

SCVWD ID: 07S1W03G05f
 Closure Date: 4/23/2004
 Link: <http://lustop.sccgov.org/files/07S1W03G05f/>

4	2 of 5	ESE	0.03 / 140.55	72.18 / -3	SANTA CLARA POLICE STATION 1541 CIVIC CENTER DR SANTA CLARA CA 95050	LUST
-------------------	--------	-----	---------------	------------	--	------

Global ID: T0608501198
 Status: COMPLETED - CASE CLOSED
 Status Date: 4/23/2004
 Case Type: LUST CLEANUP SITE
 Date Source: LUST Cleanup Sites & Military UST Site from GeoTracker Project Search Results Export; LUST Cleanup Sites & Military UST Site from GeoTracker Cleanup Sites Data Download

County: SANTA CLARA
 Latitude: 37.3557459523581
 Longitude: -121.9562458992

LUST Cleanup Sites from GeoTracker Cleanup Sites Data Download - Facilities Detail

RB Case No:
 Local Case No:
 Begin Date: 5/24/1989
 Lead Agency: SANTA CLARA COUNTY LOP
 Local Agency: SANTA CLARA COUNTY LOP
 CUF Case: NO

Potential COC: Gasoline
 How Discovered:
 Stop Method:
 Stop Description:
 Case Worker: UST
 File Location: All Files are on GeoTracker or in the Local Agency Database

Potential Media of Concern: Soil
 How Discovered Description:
 Calwater Watershed Name: Santa Clara - Palo Alto (205.50)
 DWR GW Subbasin Name: Santa Clara Valley - Santa Clara (2-009.02)
 Disadvantaged Community:
 Calenviroscreen Score: 76-80%
 Site History:

LUST Cleanup Sites from GeoTracker Cleanup Sites Data Download - Regulatory Activity

Action Type: RESPONSE
 Date : 6/3/2005
 Action: Other Report / Document

Action Type: ENFORCEMENT
 Date : 6/3/2005
 Action: Other Report

Action Type: RESPONSE
 Date : 4/23/1992
 Action: Request for Closure

Action Type: ENFORCEMENT
 Date : 4/23/1992
 Action: Notice of Responsibility - #39713

Action Type: RESPONSE
 Date : 1/1/1990
 Action: Correspondence

Action Type: Other
 Date : 8/11/1989
 Action: Leak Reported

Map Key	Number of Records	Direction	Distance (mi/ft)	Elev/Diff (ft)	Site	DB
---------	-------------------	-----------	------------------	----------------	------	----

Action Type: RESPONSE
Date : 8/11/1989
Action: Tank Removal Report / UST Sampling Report

LUST Cleanup Sites from GeoTracker Cleanup Sites Data Download - Regulatory Contacts

Contact Type:	Local Agency Caseworker	Address:	1555 Berger Drive, Suite 300
Contact Name:	UST CASE WORKER	Email:	
City:	SAN JOSE	Phone No:	4089183400
Organization Name:	SANTA CLARA COUNTY LOP		
Contact Type:	Regional Board Caseworker	Address:	1515 CLAY ST SUITE 1400
Contact Name:	Regional Water Board	Email:	
City:	OAKLAND	Phone No:	
Organization Name:	SAN FRANCISCO BAY RWQCB (REGION 2)		

LUST Cleanup Sites from GeoTracker Cleanup Sites Data Download - Status History

Status:	Completed - Case Closed
Status Date:	4/23/2004
Status:	Open - Case Begin Date
Status Date:	5/24/1989
Status:	Open - Site Assessment
Status Date:	5/24/1989

LUST Sites from GeoTracker Search - Regulatory Profile

Site Facility Name:	SANTA CLARA POLICE STATION	Potential COC:	GASOLINE
Site Facility Type:	LUST CLEANUP SITE	Facility Type:	
Cleanup Status:	COMPLETED - CASE CLOSED	Composting Method:	
Project Status:		Address:	1541 CIVIC CENTER DR
WDR Place Type:		City:	SANTA CLARA
WDR File:		Zip:	95050
WDR Order:		County:	SANTA CLARA
CUF Priority Assig:		CUF Claim:	
CUF Amount Paid:			
File Location:	ALL FILES ARE ON GEOTRACKER OR IN THE LOCAL AGENCY DATABASE		
Designated Beneficial Use:	MUN, AGR, IND, PROC		
Project Oversight Agencies:			
Report Link:	https://geotracker.waterboards.ca.gov/profile_report?global_id=T0608501198		
Cleanup Status Detail:	COMPLETED - CASE CLOSED AS OF 4/23/2004		
Cleanup History Link:	https://geotracker.waterboards.ca.gov/profile_report_include?global_id=T0608501198&tabname=regulatoryhistory		
Potential Media of Concern:	SOIL		
User Defined Beneficial Use:			
DWR GW Sub Basin:	Santa Clara Valley - Santa Clara (2-009.02)		
Calwater Watershed Name:	Santa Clara - Palo Alto (205.50)		
Post Closure Site Management:			
Future Land Use:			
Cleanup Oversight Agencies:	SANTA CLARA COUNTY LOP (LEAD) CASEWORKER: UST CASE WORKER SAN FRANCISCO BAY RWQCB (REGION 2) CASEWORKER: Regional Water Board SANTA CLARA VALLEY WATER DISTRICT - CASE #: 07S1W03G05f		
Gndwater Monitoring Freque:			
Designated Beneficial Use Desc:	Municipal and Domestic Supply, Agricultural Supply, Industrial Service Supply, Industrial Process Supply		
Site History:			

No site history available

LUST Sites from GeoTracker Search - Cleanup Status History

Map Key	Number of Records	Direction	Distance (mi/ft)	Elev/Diff (ft)	Site	DB
Status:		Completed - Case Closed				
Date :		4/23/2004				
Status:		Open - Case Begin Date				
Date :		5/24/1989				
Status:		Open - Site Assessment				
Date :		5/24/1989				
<u>LUST Sites from GeoTracker Search - Regulatory Activities (as of May 29, 2021)</u>						
Action Type:		Reports				
Action Date:		6/3/2005				
Received Issue Date:		6/3/2005				
Action:		Other Report				
Doc Link:		https://geotracker.waterboards.ca.gov/view_documents?global_id=T0608501198&enforcement_id=6324316&temptable=ENFORCEMENT				
Title Description Comments:						
Map & Metroscan Information 06/03/2005						
Action Type:		Response Requested - Other				
Action Date:		6/3/2005				
Received Issue Date:		6/3/2005				
Action:		Other Report / Document				
Doc Link:		https://geotracker.waterboards.ca.gov/view_documents_all?global_id=T0608501198&doc_id=5927425				
Title Description Comments:						
Phone Log 06/03/2005						
Action Type:		Response Requested - Other				
Action Date:		6/3/2005				
Received Issue Date:		6/3/2005				
Action:		Other Report / Document				
Doc Link:		https://geotracker.waterboards.ca.gov/view_documents_all?global_id=T0608501198&doc_id=5927426				
Title Description Comments:						
State Information 06/03/2005						
Action Type:		Response Requested - Other				
Action Date:		4/23/1992				
Received Issue Date:		4/23/1992				
Action:		Request for Closure				
Doc Link:		https://geotracker.waterboards.ca.gov/view_documents_all?global_id=T0608501198&doc_id=5927427				
Title Description Comments:						
Request For Closure 04/23/1992						
Action Type:		Notices				
Action Date:		4/23/1992				
Received Issue Date:		4/23/1992				
Action:		Notice of Responsibility - #39713				
Doc Link:						
Title Description Comments:						
Action Type:		Response Requested - Other				
Action Date:		1/1/1990				
Received Issue Date:		1/1/1990				
Action:		Correspondence				
Doc Link:		https://geotracker.waterboards.ca.gov/view_documents_all?global_id=T0608501198&doc_id=5927424				
Title Description Comments:						
Correspondence 1990						

Map Key	Number of Records	Direction	Distance (mi/ft)	Elev/Diff (ft)	Site	DB
<hr/>						
Action Type:		Response Requested - Reports				
Action Date:		8/11/1989				
Received Issue Date:		8/11/1989				
Action:		Tank Removal Report / UST Sampling Report				
Doc Link:		https://geotracker.waterboards.ca.gov/view_documents_all?global_id=T0608501198&doc_id=5927428				
Title Description Comments:						
Tank Removal Report 08/11/1989 - 08/09/2002						
<hr/>						
Action Type:		Leak Action				
Action Date:		8/11/1989				
Received Issue Date:						
Action:		Leak Reported				
Doc Link:						
Title Description Comments:						
<hr/>						
<u>LUST Sites from GeoTracker Search - Documents (as of May 29, 2021)</u>						
<hr/>						
Document Type:		Site Documents		Size :	1,310 KB	
Document Date:		10/4/2007		Submitted By:	CYNTHIA MANA-AY (REGULATOR)	
Type:		LETTER		Submitted:		
Title:		CLOSURE LETTER & SITE CLOSURE SUMMARY				
Title Link:		https://geotracker.waterboards.ca.gov/site_documents/5898457169/CLOS%5FL%5F2004%2D04%2D23%2Epdf				
<hr/>						
Document Type:		Site Documents		Size :		
Document Date:		6/3/2005		Submitted By:	MICHAEL SCHUSTER (REGULATOR)	
Type:		OTHER REPORT / DOCUMENT		Submitted:		
Title:		PHONE LOG 06/03/2005				
Title Link:		https://geotracker.waterboards.ca.gov/view_documents?global_id=T0608501198&document_id=5927425				
<hr/>						
Document Type:		Site Documents		Size :		
Document Date:		6/3/2005		Submitted By:	MICHAEL SCHUSTER (REGULATOR)	
Type:		OTHER REPORT / DOCUMENT		Submitted:		
Title:		STATE INFORMATION 06/03/2005				
Title Link:		https://geotracker.waterboards.ca.gov/view_documents?global_id=T0608501198&document_id=5927426				
<hr/>						
Document Type:		Site Documents		Size :		
Document Date:		6/3/2005		Submitted By:	MICHAEL SCHUSTER (REGULATOR)	
Type:		OTHER REPORT		Submitted:		
Title:		MAP & METROSCAN INFORMATION 06/03/2005				
Title Link:		https://geotracker.waterboards.ca.gov/view_documents?global_id=T0608501198&enforcement_id=6324316				
<hr/>						
Document Type:		Site Documents		Size :		
Document Date:		4/23/1992		Submitted By:	MICHAEL SCHUSTER (REGULATOR)	
Type:		REQUEST FOR CLOSURE		Submitted:		
Title:		REQUEST FOR CLOSURE 04/23/1992				
Title Link:		https://geotracker.waterboards.ca.gov/view_documents?global_id=T0608501198&document_id=5927427				
<hr/>						
Document Type:		Site Documents		Size :		
Document Date:		1/1/1990		Submitted By:	MICHAEL SCHUSTER (REGULATOR)	
Type:		CORRESPONDENCE		Submitted:		
Title:		CORRESPONDENCE 1990				
Title Link:		https://geotracker.waterboards.ca.gov/view_documents?global_id=T0608501198&document_id=5927424				
<hr/>						
Document Type:		Site Documents		Size :		
Document Date:		8/11/1989		Submitted By:	MICHAEL SCHUSTER (REGULATOR)	
Type:		TANK REMOVAL REPORT / UST SAMPLING REPORT		Submitted:		
Title:		TANK REMOVAL REPORT 08/11/1989 - 08/09/2002				
Title Link:		https://geotracker.waterboards.ca.gov/view_documents?global_id=T0608501198&document_id=5927428				

4	3 of 5	ESE	0.03 / 140.55	72.18 / -3	POLICE DEPT 1541 CIVIC CENTER DRIVE SANTA CLARA CA 95050	HHSS
----------	---------------	------------	--------------------------	-----------------------	---	-------------

Map Key	Number of Records	Direction	Distance (mi/ft)	Elev/Diff (ft)	Site	DB
County: Santa Clara						
Pdf File Url: http://geotracker.waterboards.ca.gov/ustpdfs/pdf/0002d171.pdf						

4	4 of 5	ESE	0.03 / 140.55	72.18 / -3	POLICE DEPT 1541 CIVIC CENTER DRIVE SANTA CLARA CA	HIST TANK
Owner Name:		CITY OF SANTA CLARA		No of Containers:		3
Owner Street:		1500 WARBURTON AVE		County:		SANTA CLARA
Owner City:		SANTA CLARA		Facility State:		CA
Owner State:		CA		Facility Zip:		95050
Owner Zip:		95050				

4	5 of 5	ESE	0.03 / 140.55	72.18 / -3	SANTA CLARA POLICE DEPARTMENT 1541 CIVIC CENTER DRIVE SANTA CLARA CA	UST SWEEPS
C C: A43-010-91152		D Filename: SITE03A				
BOE:		Page No: 83				
Comp: 91152		County: SANTA CLARA				
Status: ACTIVE		State : CA				
No of Tanks: 3		Zip: 95050				
Jurisdict: CITY OF SANTA CLARA		Latitude: 37.353242				
Agency: FIRE DEPARTMENT		Longitude: -121.954798				
Phone:		Georesult: S5HPNTSCZA				

Tank Details

Tank ID: 000002		S Contain:				
O Tank ID: 91152T002		Stg: P				
SWRCB No: 43-010-091152-000002		Storage :				
Removed:		Storag Type: PRODUCT				
Installed:		P Contain:				
A Date: 06-10-93		Content: REG UNLEADED				
Capac: 2000		ONA: MANOJ KUMAR				
Tank Use: M.V. FUEL		D File Name: TANK3A				

Tank Details

Tank ID: 000003		S Contain:				
O Tank ID: 91152T003		Stg: P				
SWRCB No: 43-010-091152-000003		Storage :				
Removed:		Storag Type: PRODUCT				
Installed:		P Contain:				
A Date: 06-10-93		Content: REG UNLEADED				
Capac: 4000		ONA: MANOJ KUMAR				
Tank Use: M.V. FUEL		D File Name: TANK3A				

Tank Details

Tank ID: 000001		S Contain:				
O Tank ID: 91152T001		Stg: P				
SWRCB No: 43-010-091152-000001		Storage :				
Removed:		Storag Type: PRODUCT				
Installed:		P Contain:				
A Date: 01-08-91		Content: REG UNLEADED				
Capac: 12000		ONA: MANOJ KUMAR				
Tank Use: M.V. FUEL		D File Name: TANK3A				

Map Key	Number of Records	Direction	Distance (mi/ft)	Elev/Diff (ft)	Site	DB
5	1 of 1	WNW	0.06 / 294.69	73.58 / -2	DESPINA SAHOURIA 1700 CIVIC CENTER BOULEVARD SANTA CLARA CA 95050	RCRA NON GEN

EPA Handler ID: CAC003094570
Gen Status Universe: No Report
Contact Name: DESPINA SAHOURIA
Contact Address: 1700 CIVIC CENTER BOULEVARD , , SANTA CLARA , CA, 95050 ,
Contact Phone No and Ext: 650-307-0837
Contact Email: DESPINA.I.S@GMAIL.COM
Contact Country:
County Name: SANTA CLARA
EPA Region: 09
Land Type:
Receive Date: 20201125
Location Latitude:
Location Longitude:

Violation/Evaluation Summary

Note: NO RECORDS: As of Jun 2021, there are no Compliance Monitoring and Enforcement (violation) records associated with this facility (EPA ID).

Handler Summary

Importer Activity: No
Mixed Waste Generator: No
Transporter Activity: No
Transfer Facility: No
Onsite Burner Exemption: No
Furnace Exemption: No
Underground Injection Activity: No
Commercial TSD: No
Used Oil Transporter: No
Used Oil Transfer Facility: No
Used Oil Processor: No
Used Oil Refiner: No
Used Oil Burner: No
Used Oil Market Burner: No
Used Oil Spec Marketer: No

Hazardous Waste Handler Details

Sequence No: 1
Receive Date: 20201125
Handler Name: DESPINA SAHOURIA
Source Type: Implementer
Federal Waste Generator Code: N
Generator Code Description: Not a Generator, Verified

Owner/Operator Details

Owner/Operator Ind:	Current Owner	Street No:	
Type:	Other	Street 1:	1700 CIVIC CENTER BOULEVARD
Name:	DESPINA SAHOURIA	Street 2:	
Date Became Current:		City:	SANTA CLARA
Date Ended Current:		State:	CA
Phone:	650-307-0837	Country:	
Source Type:	Implementer	Zip Code:	95050
Owner/Operator Ind:	Current Operator	Street No:	
Type:	Other	Street 1:	1700 CIVIC CENTER BOULEVARD
Name:	DESPINA SAHOURIA	Street 2:	
Date Became Current:		City:	SANTA CLARA

Map Key	Number of Records	Direction	Distance (mi/ft)	Elev/Diff (ft)	Site	DB
Date Ended Current:				State:	CA	
Phone:				Country:		
Source Type:				Zip Code:	95050	

6	1 of 1	NW	0.06 / 342.81	73.15 / -2	DESPINA SAHOURIA 1700 CIVIC CENTER DR SANTA CLARA CA 95050	RCRA NON GEN
-------------------	--------	----	------------------	---------------	--	-----------------

EPA Handler ID: CAC003095446
Gen Status Universe: No Report
Contact Name: DESPINA SAHOURIA
Contact Address: 1700 CIVIC CENTER DR , , SANTA CLARA , CA, 95050 ,
Contact Phone No and Ext: 650-307-0837
Contact Email: DESPINA.I.S@GMAIL.COM
Contact Country:
County Name: SANTA CLARA
EPA Region: 09
Land Type:
Receive Date: 20201202
Location Latitude:
Location Longitude:

Violation/Evaluation Summary

Note: NO RECORDS: As of Jun 2021, there are no Compliance Monitoring and Enforcement (violation) records associated with this facility (EPA ID).

Handler Summary

Importer Activity: No
Mixed Waste Generator: No
Transporter Activity: No
Transfer Facility: No
Onsite Burner Exemption: No
Furnace Exemption: No
Underground Injection Activity: No
Commercial TSD: No
Used Oil Transporter: No
Used Oil Transfer Facility: No
Used Oil Processor: No
Used Oil Refiner: No
Used Oil Burner: No
Used Oil Market Burner: No
Used Oil Spec Marketer: No

Hazardous Waste Handler Details

Sequence No: 1
Receive Date: 20201202
Handler Name: DESPINA SAHOURIA
Source Type: Implementer
Federal Waste Generator Code: N
Generator Code Description: Not a Generator, Verified

Owner/Operator Details

Owner/Operator Ind:	Current Operator	Street No:	
Type:	Other	Street 1:	1700 CIVIC CENTER DR
Name:	DESPINA SAHOURIA	Street 2:	
Date Became Current:		City:	SANTA CLARA
Date Ended Current:		State:	CA
Phone:	650-307-0837	Country:	
Source Type:	Implementer	Zip Code:	95050

Map Key	Number of Records	Direction	Distance (mi/ft)	Elev/Diff (ft)	Site	DB
<div> <div> Owner/Operator Ind: Current Owner Type: Other Name: DESPINA SAHOURIA Date Became Current: Date Ended Current: Phone: 650-307-0837 Source Type: Implementer </div> <div> Street No: Street 1: 1700 CIVIC CENTER DR Street 2: City: SANTA CLARA State: CA Country: Zip Code: 95050 </div> </div>						
7	1 of 2	S	0.07 / 389.93	77.11 / 2	Sherwin-Williams #8686 1717 EL CAMINO REAL SANTA CLARA CA 95050	CERS HAZ
<div> Site ID: 67379 Latitude: 37.352955 Longitude: -121.956177 County: </div>						
<u>Regulated Programs</u>						
<div> <div> EI ID: 10484239 </div> <div> EI Description: Chemical Storage Facilities </div> </div>						
<div> <div> EI ID: 10484239 </div> <div> EI Description: Hazardous Waste Generator </div> </div>						
<u>Affiliations</u>						
<div> <div> Affil Type Desc: Document Preparer Entity Name: Yenny Khuu Entity Title: Address: City: State: Country: Zip Code: Phone: </div> </div>						
<div> <div> Affil Type Desc: Facility Mailing Address Entity Name: Mailing Address Entity Title: Address: 2125 Oak Grove Road Suite 325 City: Walnut Creek State: CA Country: Zip Code: 94598 Phone: </div> </div>						
<div> <div> Affil Type Desc: Identification Signer Entity Name: Yenny Khuu Entity Title: Area EHS Manager Address: City: State: Country: Zip Code: Phone: </div> </div>						
<div> <div> Affil Type Desc: CUPA District Entity Name: Santa Clara City Fire Dept Entity Title: Address: 1675 Lincoln Street City: Santa Clara State: CA Country: Zip Code: 95050 Phone: (408) 615-4970 </div> </div>						

Map Key	Number of Records	Direction	Distance (mi/ft)	Elev/Diff (ft)	Site	DB
<hr/>						
Affil Type Desc:		Operator				
Entity Name:		Sherwin-Williams #8686				
Entity Title:						
Address:						
City:						
State:						
Country:						
Zip Code:						
Phone:		(408) 244-2352				
Affil Type Desc:		Environmental Contact				
Entity Name:		Yenny Khuu				
Entity Title:						
Address:		2100 W. Orangewood Ave Ste.100				
City:		Orange				
State:		CA				
Country:						
Zip Code:		92868				
Phone:						
Affil Type Desc:		Parent Corporation				
Entity Name:		Sherwin-Williams Company				
Entity Title:						
Address:						
City:						
State:						
Country:						
Zip Code:						
Phone:						
Affil Type Desc:		Legal Owner				
Entity Name:		The Sherwin-Williams Co.				
Entity Title:						
Address:		101 W Prospect Avenue, 1000 Midland Building				
City:		Cleveland				
State:		OH				
Country:		United States				
Zip Code:		44115				
Phone:		(216) 566-1710				
Affil Type Desc:		Property Owner				
Entity Name:		C/O VENTANA PROPERTY SERVICES, INC				
Entity Title:						
Address:		975 HIGH STREET				
City:		PALO ALTO				
State:		CA				
Country:		United States				
Zip Code:		94301				
Phone:		(650) 847-2000				

Coordinates

Env Int Type Code:	HWG	Longitude:	-121.956160
Program ID:	10484239	Coord Name:	
Latitude:	37.352480	Ref Point Type Desc:	Center of a facility or station.

<u>7</u>	2 of 2	S	0.07 / 389.93	77.11 / 2	SHERWIN WILLIAMS #8686 1717 EL CAMINO REAL SANTA CLARA CA 95050	RCRA NON GEN
----------	--------	---	------------------	--------------	---	-----------------

EPA Handler ID:	CAL000391786
Gen Status Universe:	No Report
Contact Name:	CAROL F. DOE
Contact Address:	101 PROSPECT AVE NW , 1000 MIDLAND BUILDING , CLEVELAND , OH, 44115 ,
Contact Phone No and Ext:	216-566-1710
Contact Email:	CAROL.F.DOE@SHERWIN.COM
Contact Country:	

Map Key	Number of Records	Direction	Distance (mi/ft)	Elev/Diff (ft)	Site	DB
---------	-------------------	-----------	------------------	----------------	------	----

County Name:	SANTA CLARA
EPA Region:	09
Land Type:	
Receive Date:	20131205
Location Latitude:	37.352961
Location Longitude:	-121.956192

Violation/Evaluation Summary

Note: NO RECORDS: As of Jun 2021, there are no Compliance Monitoring and Enforcement (violation) records associated with this facility (EPA ID).

Handler Summary

Importer Activity:	No
Mixed Waste Generator:	No
Transporter Activity:	No
Transfer Facility:	No
Onsite Burner Exemption:	No
Furnace Exemption:	No
Underground Injection Activity:	No
Commercial TSD:	No
Used Oil Transporter:	No
Used Oil Transfer Facility:	No
Used Oil Processor:	No
Used Oil Refiner:	No
Used Oil Burner:	No
Used Oil Market Burner:	No
Used Oil Spec Marketer:	No

Hazardous Waste Handler Details

Sequence No:	1
Receive Date:	20131205
Handler Name:	SHERWIN WILLIAMS #8686
Source Type:	Implementer
Federal Waste Generator Code:	N
Generator Code Description:	Not a Generator, Verified

Owner/Operator Details

Owner/Operator Ind:	Current Owner	Street No:	
Type:	Other	Street 1:	101 W PROSPECT AVE
Name:	THE SHERWIN WILLIAMS COMPANY	Street 2:	1000 MIDLAND BUILDING
Date Became Current:		City:	CLEVELAND
Date Ended Current:		State:	OH
Phone:	216-566-1710	Country:	
Source Type:	Implementer	Zip Code:	44115-1027

Owner/Operator Ind:	Current Operator	Street No:	
Type:	Other	Street 1:	101 PROSPECT AVE NW
Name:	CAROL F. DOE	Street 2:	1000 MIDLAND BUILDING
Date Became Current:		City:	CLEVELAND
Date Ended Current:		State:	OH
Phone:	216-566-1710	Country:	
Source Type:	Implementer	Zip Code:	44115

8	1 of 2	S	0.09 / 457.32	77.27 / 2	Jones' Automotive Shop (Site1) 1702 El Camino Real Santa Clara CA	LOP SANTA CLARA
-------------------	--------	---	---------------	-----------	---	--------------------

SCVWD ID:	07S1W03K02f
Closure Date:	6/10/2003

Map Key	Number of Records	Direction	Distance (mi/ft)	Elev/Diff (ft)	Site	DB
---------	-------------------	-----------	------------------	----------------	------	----

Link: <http://lustop.sccgov.org/files/07S1W03K02f/>

8	2 of 2	S	0.09 / 457.32	77.27 / 2	JONES' AUTOMOTIVE SHOP (SITE1) 1702 EL CAMINO REAL SANTA CLARA CA 95050	LUST
-------------------	--------	---	---------------	-----------	---	------

Global ID:	T0608500640	County:	SANTA CLARA
Status:	COMPLETED - CASE CLOSED	Latitude:	37.3520275760309
Status Date:	6/10/2003	Longitude:	-121.956031322479
Case Type:	LUST CLEANUP SITE		
Date Source:	LUST Cleanup Sites & Military UST Site from GeoTracker Project Search Results Export; LUST Cleanup Sites & Military UST Site from GeoTracker Cleanup Sites Data Download		

LUST Cleanup Sites from GeoTracker Cleanup Sites Data Download - Facilities Detail

RB Case No:		Potential COC:	Gasoline
Local Case No:		How Discovered:	
Begin Date:	1/6/1992	Stop Method:	
Lead Agency:	SANTA CLARA COUNTY LOP	Stop Description:	
Local Agency:	SANTA CLARA COUNTY LOP	Case Worker:	UST
CUF Case:	YES	File Location:	All Files are on GeoTracker or in the Local Agency Database
Potential Media of Concern:	Other Groundwater (uses other than drinking water)		
How Discovered Description:			
Calwater Watershed Name:	Santa Clara - Palo Alto (205.50)		
DWR GW Subbasin Name:	Santa Clara Valley - Santa Clara (2-009.02)		
Disadvantaged Community:			
Calenviroscreen Score:	21-25%		
Site History:			

LUST Cleanup Sites from GeoTracker Cleanup Sites Data Download - Regulatory Activity

Action Type:	RESPONSE
Date :	6/3/2005
Action:	Other Report / Document
Action Type:	ENFORCEMENT
Date :	6/3/2005
Action:	Other Report
Action Type:	RESPONSE
Date :	6/4/2003
Action:	Well Destruction Report
Action Type:	RESPONSE
Date :	7/21/2000
Action:	Tank Removal Report / UST Sampling Report
Action Type:	RESPONSE
Date :	7/8/1999
Action:	Other Report / Document
Action Type:	RESPONSE
Date :	5/10/1999
Action:	Other Report / Document
Action Type:	ENFORCEMENT
Date :	4/8/1999
Action:	Staff Letter - #23098
Action Type:	RESPONSE
Date :	9/11/1997
Action:	Monitoring Report - Quarterly

Map Key	Number of Records	Direction	Distance (mi/ft)	Elev/Diff (ft)	Site	DB
<hr/>						
Action Type:		ENFORCEMENT				
Date :		9/9/1997				
Action:		Staff Letter - #23328				
Action Type:		RESPONSE				
Date :		11/16/1996				
Action:		Other Report / Document				
Action Type:		RESPONSE				
Date :		4/25/1996				
Action:		CAP/RAP - Other Report				
Action Type:		RESPONSE				
Date :		2/12/1996				
Action:		Other Report / Document				
Action Type:		RESPONSE				
Date :		11/10/1995				
Action:		Monitoring Report - Quarterly				
Action Type:		RESPONSE				
Date :		6/9/1995				
Action:		Interim Remedial Action Report				
Action Type:		RESPONSE				
Date :		2/17/1995				
Action:		Other Workplan				
Action Type:		ENFORCEMENT				
Date :		5/19/1993				
Action:		Notice of Responsibility - #39604				
Action Type:		RESPONSE				
Date :		4/1/1992				
Action:		Unauthorized Release Form				
Action Type:		Other				
Date :		4/1/1992				
Action:		Leak Reported				
Action Type:		RESPONSE				
Date :		2/19/1992				
Action:		Preliminary Site Assessment Report				
Action Type:		RESPONSE				
Date :		1/1/1991				
Action:		Correspondence				

LUST Cleanup Sites from GeoTracker Cleanup Sites Data Download - Regulatory Contacts

Contact Type:	Local Agency Caseworker	Address:	1555 Berger Drive, Suite 300
Contact Name:	UST CASE WORKER	Email:	
City:	SAN JOSE	Phone No:	4089183400
Organization Name:	SANTA CLARA COUNTY LOP		
Contact Type:	Regional Board Caseworker	Address:	1515 CLAY ST SUITE 1400
Contact Name:	Regional Water Board	Email:	
City:	OAKLAND	Phone No:	
Organization Name:	SAN FRANCISCO BAY RWQCB (REGION 2)		

LUST Cleanup Sites from GeoTracker Cleanup Sites Data Download - Status History

Status:	Completed - Case Closed
Status Date:	6/10/2003
Status:	Open - Case Begin Date

Map Key	Number of Records	Direction	Distance (mi/ft)	Elev/Diff (ft)	Site	DB
---------	-------------------	-----------	------------------	----------------	------	----

Status Date: 1/6/1992

Status: Open - Site Assessment

Status Date: 1/6/1992

LUST Sites from GeoTracker Search - Regulatory Profile

Site Facility Name:	JONES' AUTOMOTIVE SHOP (SITE1)	Potential COC:	GASOLINE
Site Facility Type:	LUST CLEANUP SITE	Facility Type:	
Cleanup Status:	COMPLETED - CASE CLOSED	Composting Method:	
Project Status:		Address:	1702 EL CAMINO REAL
WDR Place Type:		City:	SANTA CLARA
WDR File:		Zip:	95050
WDR Order:		County:	SANTA CLARA
CUF Priority Assig:	B	CUF Claim:	8337
CUF Amount Paid:	\$145,634		
File Location:	ALL FILES ARE ON GEOTRACKER OR IN THE LOCAL AGENCY DATABASE		
Designated Beneficial Use:	MUN, AGR, IND, PROC		
Project Oversight Agencies:			
Report Link:	https://geotracker.waterboards.ca.gov/profile_report?global_id=T0608500640		
Cleanup Status Detail:	COMPLETED - CASE CLOSED AS OF 6/10/2003		
Cleanup History Link:	https://geotracker.waterboards.ca.gov/profile_report_include?global_id=T0608500640&tabname=regulatoryhistory		
Potential Media of Concern:	OTHER GROUNDWATER (USES OTHER THAN DRINKING WATER)		
User Defined Beneficial Use:			
DWR GW Sub Basin:	Santa Clara Valley - Santa Clara (2-009.02)		
Calwater Watershed Name:	Santa Clara - Palo Alto (205.50)		
Post Closure Site Management:			
Future Land Use:			
Cleanup Oversight Agencies:	SANTA CLARA COUNTY LOP (LEAD) CASEWORKER: UST CASE WORKER SAN FRANCISCO BAY RWQCB (REGION 2) CASEWORKER: Regional Water Board SANTA CLARA VALLEY WATER DISTRICT - CASE #: 07S1W03K02f		
Gndwater Monitoring Freque:			
Designated Beneficial Use	Municipal and Domestic Supply, Agricultural Supply, Industrial Service Supply, Industrial Process Supply		
Desc:			
Site History:			

No site history available

LUST Sites from GeoTracker Search - Cleanup Status History

Status:	Completed - Case Closed
Date :	6/10/2003
Status:	Open - Site Assessment
Date :	1/6/1992
Status:	Open - Case Begin Date
Date :	1/6/1992

LUST Sites from GeoTracker Search - Regulatory Activities (as of May 29, 2021)

Action Type:	Reports
Action Date:	6/3/2005
Received Issue Date:	6/3/2005
Action:	Other Report
Doc Link:	https://geotracker.waterboards.ca.gov/view_documents?global_id=T0608500640&enforcement_id=6324319&temptable=ENFORCEMENT
Title Description Comments:	

Map & Metroscan Information 06/03/2005

Action Type: Response Requested - Other

Map Key	Number of Records	Direction	Distance (mi/ft)	Elev/Diff (ft)	Site	DB
<hr/>						
Action Date:		6/3/2005				
Received Issue Date:		6/3/2005				
Action:		Other Report / Document				
Doc Link:		https://geotracker.waterboards.ca.gov/view_documents_all?global_id=T0608500640&doc_id=5927435				
Title Description Comments:						
Phone Log 06/03/2005						
Action Type:		Response Requested - Other				
Action Date:		6/3/2005				
Received Issue Date:		6/3/2005				
Action:		Other Report / Document				
Doc Link:		https://geotracker.waterboards.ca.gov/view_documents_all?global_id=T0608500640&doc_id=5927436				
Title Description Comments:						
State Information 06/03/2005						
Action Type:		Response Requested - Reports				
Action Date:		6/4/2003				
Received Issue Date:		6/4/2003				
Action:		Well Destruction Report				
Doc Link:		https://geotracker.waterboards.ca.gov/view_documents_all?global_id=T0608500640&doc_id=5927442				
Title Description Comments:						
Well Abandonment/Destruction 06/04/2003						
Action Type:		Response Requested - Reports				
Action Date:		7/21/2000				
Received Issue Date:		7/21/2000				
Action:		Tank Removal Report / UST Sampling Report				
Doc Link:		https://geotracker.waterboards.ca.gov/view_documents_all?global_id=T0608500640&doc_id=5927440				
Title Description Comments:						
Tank Removal Report 07/21/2000						
Action Type:		Response Requested - Other				
Action Date:		5/10/1999				
Received Issue Date:		5/10/1999				
Action:		Other Report / Document				
Doc Link:		https://geotracker.waterboards.ca.gov/view_documents_all?global_id=T0608500640&doc_id=5927439				
Title Description Comments:						
Status Report 05/10/1999						
Action Type:		Other Regulatory Actions				
Action Date:		4/8/1999				
Received Issue Date:		4/8/1999				
Action:		Staff Letter - #23098				
Doc Link:						
Title Description Comments:						
Action Type:		Response Requested - Reports				
Action Date:		9/11/1997				
Received Issue Date:		9/11/1997				
Action:		Monitoring Report - Quarterly				
Doc Link:						
Title Description Comments:						
Monitoring Report - Quarterly						
Action Type:		Other Regulatory Actions				
Action Date:		9/9/1997				
Received Issue Date:		9/9/1997				

Map Key	Number of Records	Direction	Distance (mi/ft)	Elev/Diff (ft)	Site	DB
Action:		Staff Letter - #23328				
Doc Link:						
Title Description Comments:						
Action Type:		Response Requested - Other				
Action Date:		11/16/1996				
Received Issue Date:		11/16/1996				
Action:		Other Report / Document				
Doc Link:		https://geotracker.waterboards.ca.gov/view_documents_all?global_id=T0608500640&doc_id=5927438				
Title Description Comments:						
Risk Based Corrective Action 11/16/1996						
Action Type:		Response Requested - Reports				
Action Date:		4/25/1996				
Received Issue Date:		4/25/1996				
Action:		CAP/RAP - Other Report				
Doc Link:		https://geotracker.waterboards.ca.gov/view_documents_all?global_id=T0608500640&doc_id=5927431				
Title Description Comments:						
Corrective Action Plan 04/25/1996						
Action Type:		Response Requested - Other				
Action Date:		2/12/1996				
Received Issue Date:		2/12/1996				
Action:		Other Report / Document				
Doc Link:		https://geotracker.waterboards.ca.gov/view_documents_all?global_id=T0608500640&doc_id=5927430				
Title Description Comments:						
Addendum 02/12/1996						
Action Type:		Response Requested - Reports				
Action Date:		11/10/1995				
Received Issue Date:		11/10/1995				
Action:		Monitoring Report - Quarterly				
Doc Link:		https://geotracker.waterboards.ca.gov/view_documents_all?global_id=T0608500640&doc_id=5927433				
Title Description Comments:						
GW Monitoring Report 11/10/1995 - 01/15/2002						
Action Type:		Response Requested - Reports				
Action Date:		6/9/1995				
Received Issue Date:		6/9/1995				
Action:		Interim Remedial Action Report				
Doc Link:		https://geotracker.waterboards.ca.gov/view_documents_all?global_id=T0608500640&doc_id=5927434				
Title Description Comments:						
Interim Remedial Results 06/09/1995						
Action Type:		Response Requested - Workplans				
Action Date:		2/17/1995				
Received Issue Date:		2/17/1995				
Action:		Other Workplan				
Doc Link:		https://geotracker.waterboards.ca.gov/view_documents_all?global_id=T0608500640&doc_id=5927443				
Title Description Comments:						
Work Plan 02/17/1995 - 08/30/1995						
Action Type:		Notices				
Action Date:		5/19/1993				
Received Issue Date:		5/19/1993				
Action:		Notice of Responsibility - #39604				
Doc Link:						

Map Key	Number of Records	Direction	Distance (mi/ft)	Elev/Diff (ft)	Site	DB
---------	-------------------	-----------	------------------	----------------	------	----

Title Description Comments:

Action Type: Response Requested - Other
Action Date: 4/1/1992
Received Issue Date: 4/1/1992
Action: Unauthorized Release Form
Doc Link: https://geotracker.waterboards.ca.gov/view_documents_all?global_id=T0608500640&doc_id=5927441

Title Description Comments:

Unauthorized Release Form 04/01/1992

Action Type: Response Requested - Reports
Action Date: 2/19/1992
Received Issue Date: 2/19/1992
Action: Preliminary Site Assessment Report
Doc Link: https://geotracker.waterboards.ca.gov/view_documents_all?global_id=T0608500640&doc_id=5927437

Title Description Comments:

Preliminary Site Assessment Report 02/19/1992 - 03/10/1992

Action Type: Response Requested - Other
Action Date: 1/1/1991
Received Issue Date: 1/1/1991
Action: Correspondence
Doc Link: https://geotracker.waterboards.ca.gov/view_documents_all?global_id=T0608500640&doc_id=5927432

Title Description Comments:

Correspondence 1991

Action Type: Leak Action
Action Date: 4/1/1992
Received Issue Date:
Action: Leak Reported
Doc Link:

Title Description Comments:

Action Type: Response Requested - Other
Action Date: 7/8/1999
Received Issue Date:
Action: Other Report / Document
Doc Link:

Title Description Comments:

Additional Information Report

LUST Sites from GeoTracker Search - Site Maps (as of May 29, 2021)

Title: GEO_MAP
Link: https://geotracker.waterboards.ca.gov/esi/uploads/geo_map/3587796866/T0608500640.pdf
Size : 60 KB
Submitted By: ATC ASSOCIATES (AUTH_RP)
Submitted: 2/4/2002

LUST Sites from GeoTracker Search - Documents (as of May 29, 2021)

Document Type:	Site Documents	Size :	1,027 KB
Document Date:	10/4/2007	Submitted By:	CYNTHIA MANA-AY (REGULATOR)
Type:	LETTER	Submitted:	
Title:	CLOSURE LETTER & SITE CLOSURE SUMMARY		
Title Link:	https://geotracker.waterboards.ca.gov/site_documents/9777592301/CLOS%5FL%5F2003%2D06%2D10%2Epdf		

Document Type:	Site Documents	Size :
-----------------------	----------------	---------------

Map Key	Number of Records	Direction	Distance (mi/ft)	Elev/Diff (ft)	Site	DB
Document Date: Type: Title: Title Link:	6/3/2005 OTHER REPORT / DOCUMENT PHONE LOG 06/03/2005 https://geotracker.waterboards.ca.gov/view_documents?global_id=T0608500640&document_id=5927435				Submitted By: Submitted: MICHAEL SCHUSTER (REGULATOR)	
Document Type: Document Date: Type: Title: Title Link:	Site Documents 6/3/2005 OTHER REPORT / DOCUMENT STATE INFORMATION 06/03/2005 https://geotracker.waterboards.ca.gov/view_documents?global_id=T0608500640&document_id=5927436				Size : Submitted By: Submitted: MICHAEL SCHUSTER (REGULATOR)	
Document Type: Document Date: Type: Title: Title Link:	Site Documents 6/3/2005 OTHER REPORT MAP & METROSCAN INFORMATION 06/03/2005 https://geotracker.waterboards.ca.gov/view_documents?global_id=T0608500640&enforcement_id=6324319				Size : Submitted By: Submitted: MICHAEL SCHUSTER (REGULATOR)	
Document Type: Document Date: Type: Title: Title Link:	Site Documents 6/4/2003 WELL DESTRUCTION REPORT WELL ABANDONMENT/DESTRUCTION 06/04/2003 https://geotracker.waterboards.ca.gov/view_documents?global_id=T0608500640&document_id=5927442				Size : Submitted By: Submitted: MICHAEL SCHUSTER (REGULATOR)	
Document Type: Document Date: Type: Title: Title Link:	Site Documents 7/21/2000 TANK REMOVAL REPORT / UST SAMPLING REPORT TANK REMOVAL REPORT 07/21/2000 https://geotracker.waterboards.ca.gov/view_documents?global_id=T0608500640&document_id=5927440				Size : Submitted By: Submitted: MICHAEL SCHUSTER (REGULATOR)	
Document Type: Document Date: Type: Title: Title Link:	Site Documents 5/10/1999 OTHER REPORT / DOCUMENT STATUS REPORT 05/10/1999 https://geotracker.waterboards.ca.gov/view_documents?global_id=T0608500640&document_id=5927439				Size : Submitted By: Submitted: MICHAEL SCHUSTER (REGULATOR)	
Document Type: Document Date: Type: Title: Title Link:	Site Documents 11/16/1996 OTHER REPORT / DOCUMENT RISK BASED CORRECTIVE ACTION 11/16/1996 https://geotracker.waterboards.ca.gov/view_documents?global_id=T0608500640&document_id=5927438				Size : Submitted By: Submitted: MICHAEL SCHUSTER (REGULATOR)	
Document Type: Document Date: Type: Title: Title Link:	Site Documents 4/25/1996 CAP/RAP - OTHER REPORT CORRECTIVE ACTION PLAN 04/25/1996 https://geotracker.waterboards.ca.gov/view_documents?global_id=T0608500640&document_id=5927431				Size : Submitted By: Submitted: MICHAEL SCHUSTER (REGULATOR)	
Document Type: Document Date: Type: Title: Title Link:	Site Documents 2/12/1996 OTHER REPORT / DOCUMENT ADDENDUM 02/12/1996 https://geotracker.waterboards.ca.gov/view_documents?global_id=T0608500640&document_id=5927430				Size : Submitted By: Submitted: MICHAEL SCHUSTER (REGULATOR)	
Document Type: Document Date: Type: Title: Title Link:	Monitoring Reports 11/10/1995 MONITORING REPORT - QUARTERLY GW MONITORING REPORT 11/10/1995 - 01/15/2002 - https://geotracker.waterboards.ca.gov/regulators/deliverable_documents/1836699545/GWM%5FR%5F1999%2D10%2D15%2Epdf				Size : Submitted By: Submitted: MICHAEL SCHUSTER (REGULATOR)	2,055 KB
Document Type: Document Date: Type: Title: Title Link:	Monitoring Reports 11/10/1995 MONITORING REPORT - QUARTERLY GW MONITORING REPORT 11/10/1995 - 01/15/2002 - https://geotracker.waterboards.ca.gov/regulators/deliverable_documents/1836699545/GWM%5FR%5F1995%2D11%2D10%2Epdf				Size : Submitted By: Submitted: MICHAEL SCHUSTER (REGULATOR)	1,114 KB
Document Type:	Monitoring Reports				Size :	1,583 KB

Map Key	Number of Records	Direction	Distance (mi/ft)	Elev/Diff (ft)	Site	DB
Document Date:	11/10/1995				Submitted By:	MICHAEL SCHUSTER (REGULATOR)
Type:	MONITORING REPORT - QUARTERLY				Submitted:	
Title:	GW MONITORING REPORT 11/10/1995 - 01/15/2002 -					
Title Link:	https://geotracker.waterboards.ca.gov/regulators/deliverable_documents/1836699545/GWM%5FR%5F1996%2D09%2D24%2Epdf					
Document Type:	Monitoring Reports			Size :	2,082 KB	
Document Date:	11/10/1995			Submitted By:	MICHAEL SCHUSTER (REGULATOR)	
Type:	MONITORING REPORT - QUARTERLY			Submitted:		
Title:	GW MONITORING REPORT 11/10/1995 - 01/15/2002 -					
Title Link:	https://geotracker.waterboards.ca.gov/regulators/deliverable_documents/1836699545/GWM%5FR%5F2000%2D11%2D29%2Epdf					
Document Type:	Monitoring Reports			Size :	1,803 KB	
Document Date:	11/10/1995			Submitted By:	MICHAEL SCHUSTER (REGULATOR)	
Type:	MONITORING REPORT - QUARTERLY			Submitted:		
Title:	GW MONITORING REPORT 11/10/1995 - 01/15/2002 -					
Title Link:	https://geotracker.waterboards.ca.gov/regulators/deliverable_documents/1836699545/GWM%5FR%5F1997%2D07%2D07%2Epdf					
Document Type:	Monitoring Reports			Size :	1,355 KB	
Document Date:	11/10/1995			Submitted By:	MICHAEL SCHUSTER (REGULATOR)	
Type:	MONITORING REPORT - QUARTERLY			Submitted:		
Title:	GW MONITORING REPORT 11/10/1995 - 01/15/2002 -					
Title Link:	https://geotracker.waterboards.ca.gov/regulators/deliverable_documents/1836699545/GWM%5FR%5F1998%2D07%2D15%2Epdf					
Document Type:	Monitoring Reports			Size :	877 KB	
Document Date:	11/10/1995			Submitted By:	MICHAEL SCHUSTER (REGULATOR)	
Type:	MONITORING REPORT - QUARTERLY			Submitted:		
Title:	GW MONITORING REPORT 11/10/1995 - 01/15/2002 -					
Title Link:	https://geotracker.waterboards.ca.gov/regulators/deliverable_documents/1836699545/GWM%5FR%5F1996%2D01%2D29%2Epdf					
Document Type:	Monitoring Reports			Size :	1,223 KB	
Document Date:	11/10/1995			Submitted By:	MICHAEL SCHUSTER (REGULATOR)	
Type:	MONITORING REPORT - QUARTERLY			Submitted:		
Title:	GW MONITORING REPORT 11/10/1995 - 01/15/2002 -					
Title Link:	https://geotracker.waterboards.ca.gov/regulators/deliverable_documents/1836699545/GWM%5FR%5F1997%2D04%2D21%2Epdf					
Document Type:	Monitoring Reports			Size :	1,872 KB	
Document Date:	11/10/1995			Submitted By:	MICHAEL SCHUSTER (REGULATOR)	
Type:	MONITORING REPORT - QUARTERLY			Submitted:		
Title:	GW MONITORING REPORT 11/10/1995 - 01/15/2002 -					
Title Link:	https://geotracker.waterboards.ca.gov/regulators/deliverable_documents/1836699545/GWM%5FR%5F1998%2D10%2D30%2Epdf					
Document Type:	Monitoring Reports			Size :	1,184 KB	
Document Date:	11/10/1995			Submitted By:	MICHAEL SCHUSTER (REGULATOR)	
Type:	MONITORING REPORT - QUARTERLY			Submitted:		
Title:	GW MONITORING REPORT 11/10/1995 - 01/15/2002 -					
Title Link:	https://geotracker.waterboards.ca.gov/regulators/deliverable_documents/1836699545/GWM%5FR%5F1997%2D01%2D03%2Epdf					
Document Type:	Monitoring Reports			Size :	1,438 KB	
Document Date:	11/10/1995			Submitted By:	MICHAEL SCHUSTER (REGULATOR)	
Type:	MONITORING REPORT - QUARTERLY			Submitted:		
Title:	GW MONITORING REPORT 11/10/1995 - 01/15/2002 -					
Title Link:	https://geotracker.waterboards.ca.gov/regulators/deliverable_documents/1836699545/GWM%5FR%5F1996%2D06%2D07%2Epdf					
Document Type:	Monitoring Reports			Size :	1,351 KB	
Document Date:	11/10/1995			Submitted By:	MICHAEL SCHUSTER (REGULATOR)	
Type:	MONITORING REPORT - QUARTERLY			Submitted:		
Title:	GW MONITORING REPORT 11/10/1995 - 01/15/2002 -					
Title Link:	https://geotracker.waterboards.ca.gov/regulators/deliverable_documents/1836699545/GWM%5FR%5F1997%2D09%2D09%2Epdf					
Document Type:	Monitoring Reports			Size :	1,324 KB	

Map Key	Number of Records	Direction	Distance (mi/ft)	Elev/Diff (ft)	Site	DB
Document Date: Type: Title: Title Link:	11/10/1995 MONITORING REPORT - QUARTERLY GW MONITORING REPORT 11/10/1995 - 01/15/2002 - https://geotracker.waterboards.ca.gov/regulators/deliverable_documents/1836699545/GWM%5FR%5F1996%2D03%2D29%2Epdf			Submitted By: Submitted:	MICHAEL SCHUSTER (REGULATOR)	
Document Type: Document Date: Type: Title: Title Link:	Monitoring Reports 11/10/1995 MONITORING REPORT - QUARTERLY GW MONITORING REPORT 11/10/1995 - 01/15/2002 - https://geotracker.waterboards.ca.gov/regulators/deliverable_documents/1836699545/GWM%5FR%5F2002%2D01%2D15%2Epdf			Size : Submitted By: Submitted:	1,888 KB MICHAEL SCHUSTER (REGULATOR)	
Document Type: Document Date: Type: Title: Title Link:	Monitoring Reports 11/10/1995 MONITORING REPORT - QUARTERLY GW MONITORING REPORT 11/10/1995 - 01/15/2002 - https://geotracker.waterboards.ca.gov/regulators/deliverable_documents/1836699545/GWM%5FR%5F1999%2D02%2D18%2Epdf			Size : Submitted By: Submitted:	2,610 KB MICHAEL SCHUSTER (REGULATOR)	
Document Type: Document Date: Type: Title: Title Link:	Monitoring Reports 11/10/1995 MONITORING REPORT - QUARTERLY GW MONITORING REPORT 11/10/1995 - 01/15/2002 - https://geotracker.waterboards.ca.gov/regulators/deliverable_documents/1836699545/GWM%5FR%5F1999%2D02%2D05%2Epdf			Size : Submitted By: Submitted:	3,282 KB MICHAEL SCHUSTER (REGULATOR)	
Document Type: Document Date: Type: Title: Title Link:	Monitoring Reports 11/10/1995 MONITORING REPORT - QUARTERLY GW MONITORING REPORT 11/10/1995 - 01/15/2002 - https://geotracker.waterboards.ca.gov/regulators/deliverable_documents/1836699545/GWM%5FR%5F1998%2D02%2D24%2Epdf			Size : Submitted By: Submitted:	1,376 KB MICHAEL SCHUSTER (REGULATOR)	
Document Type: Document Date: Type: Title: Title Link:	Monitoring Reports 11/10/1995 MONITORING REPORT - QUARTERLY GW MONITORING REPORT 11/10/1995 - 01/15/2002 - https://geotracker.waterboards.ca.gov/regulators/deliverable_documents/1836699545/GWM%5FR%5F2000%2D10%2D10%2Epdf			Size : Submitted By: Submitted:	2,592 KB MICHAEL SCHUSTER (REGULATOR)	
Document Type: Document Date: Type: Title: Title Link:	Monitoring Reports 11/10/1995 MONITORING REPORT - QUARTERLY GW MONITORING REPORT 11/10/1995 - 01/15/2002 - https://geotracker.waterboards.ca.gov/regulators/deliverable_documents/1836699545/GWM%5FR%5F1999%2D09%2D30%2Epdf			Size : Submitted By: Submitted:	1,264 KB MICHAEL SCHUSTER (REGULATOR)	
Document Type: Document Date: Type: Title: Title Link:	Site Documents 6/9/1995 INTERIM REMEDIAL ACTION REPORT INTERIM REMEDIAL RESULTS 06/09/1995 https://geotracker.waterboards.ca.gov/view_documents?global_id=T0608500640&document_id=5927434			Size : Submitted By: Submitted:	MICHAEL SCHUSTER (REGULATOR)	
Document Type: Document Date: Type: Title: Title Link:	Site Documents 2/17/1995 OTHER WORKPLAN WORK PLAN 02/17/1995 - 08/30/1995 https://geotracker.waterboards.ca.gov/view_documents?global_id=T0608500640&document_id=5927443			Size : Submitted By: Submitted:	MICHAEL SCHUSTER (REGULATOR)	
Document Type: Document Date: Type: Title: Title Link:	Site Documents 4/1/1992 UNAUTHORIZED RELEASE FORM UNAUTHORIZED RELEASE FORM 04/01/1992 https://geotracker.waterboards.ca.gov/view_documents?global_id=T0608500640&document_id=5927441			Size : Submitted By: Submitted:	MICHAEL SCHUSTER (REGULATOR)	
Document Type: Document Date: Type:	Site Documents 2/19/1992 PRELIMINARY SITE ASSESSMENT REPORT			Size : Submitted By: Submitted:	MICHAEL SCHUSTER (REGULATOR)	

Map Key	Number of Records	Direction	Distance (mi/ft)	Elev/Diff (ft)	Site	DB
Title:		PRELIMINARY SITE ASSESSMENT REPORT 02/19/1992 - 03/10/1992				
Title Link:		https://geotracker.waterboards.ca.gov/view_documents?global_id=T0608500640&document_id=5927437				
Document Type:	Site Documents			Size :		
Document Date:	1/1/1991			Submitted By:	MICHAEL SCHUSTER (REGULATOR)	
Type:	CORRESPONDENCE			Submitted:		
Title:	CORRESPONDENCE 1991					
Title Link:	https://geotracker.waterboards.ca.gov/view_documents?global_id=T0608500640&document_id=5927432					

9	1 of 4	SW	0.09 / 467.31	77.71 / 2	ACC U TUNE & BRAKE 1805 EL CAMINO REAL SANTA CLARA CA 95051	RCRA NON GEN
-------------------	--------	----	---------------	-----------	---	-----------------

EPA Handler ID: CAD982483554
Gen Status Universe: No Report
Contact Name: PAMELA L COLWELL
Contact Address: 1805 EL CAMINO REAL , , SANTA CLARA , CA, 95051 , US
Contact Phone No and Ext: 415-968-8863
Contact Email:
Contact Country: US
County Name: SANTA CLARA
EPA Region: 09
Land Type: Private
Receive Date: 19931122
Location Latitude:
Location Longitude:

Violation/Evaluation Summary

Note: NO RECORDS: As of Jun 2021, there are no Compliance Monitoring and Enforcement (violation) records associated with this facility (EPA ID).

Handler Summary

Importer Activity: No
Mixed Waste Generator: No
Transporter Activity: No
Transfer Facility: No
Onsite Burner Exemption: No
Furnace Exemption: No
Underground Injection Activity: No
Commercial TSD: No
Used Oil Transporter: No
Used Oil Transfer Facility: No
Used Oil Processor: No
Used Oil Refiner: No
Used Oil Burner: No
Used Oil Market Burner: No
Used Oil Spec Marketer: No

Hazardous Waste Handler Details

Sequence No: 1
Receive Date: 19931122
Handler Name: ACC U TUNE & BRAKE
Source Type: Notification
Federal Waste Generator Code: N
Generator Code Description: Not a Generator, Verified

Owner/Operator Details

Owner/Operator Ind:	Current Operator	Street No:	
Type:	Private	Street 1:	NOT REQUIRED

Map Key	Number of Records	Direction	Distance (mi/ft)	Elev/Diff (ft)	Site	DB
Name:		NOT REQUIRED		Street 2:		
Date Became Current:				City:		NOT REQUIRED
Date Ended Current:				State:		ME
Phone:		415-555-1212		Country:		
Source Type:		Notification		Zip Code:		99999
Owner/Operator Ind:		Current Owner		Street No:		
Type:		Private		Street 1:		2510 OLD MIDDLEFIELD WY
Name:		AHRON BOGOMILSKY		Street 2:		
Date Became Current:				City:		MOUNTAIN VIEW
Date Ended Current:				State:		CA
Phone:		415-968-8863		Country:		
Source Type:		Notification		Zip Code:		94043

9	2 of 4	SW	0.09 / 467.31	77.71 / 2	Bassi Corp (DBA) Precision Tune Auto Care 1805 EL CAMINO REAL SANTA CLARA CA 95050	CERS HAZ
Site ID:		97523				
Latitude:		37.352764				
Longitude:		-121.957380				
County:						

Regulated Programs

EI ID:	10087735	EI Description:	Chemical Storage Facilities
EI ID:	10087735	EI Description:	Hazardous Waste Generator

Affiliations

Affil Type Desc: CUPA District
Entity Name: Santa Clara City Fire Dept
Entity Title:
Address: 1675 Lincoln Street
City: Santa Clara
State: CA
Country:
Zip Code: 95050
Phone: (408) 615-4970

Affil Type Desc: Identification Signer
Entity Name: Kuldip Singh
Entity Title: President
Address:
City:
State:
Country:
Zip Code:
Phone:

Affil Type Desc: Legal Owner
Entity Name: Kuldip Singh
Entity Title:
Address:
City: Fremont
State: CA
Country: United States
Zip Code: 94538
Phone: (510) 385-6947

Affil Type Desc: Operator
Entity Name: Kuldip Singh
Entity Title:
Address:

Map Key	Number of Records	Direction	Distance (mi/ft)	Elev/Diff (ft)	Site	DB
City: State: Country: Zip Code: Phone: (408) 246-9554 Affil Type Desc: Parent Corporation Entity Name: Bassi Corp (DBA) Precision Tune Auto Care Entity Title: Address: City: State: Country: Zip Code: Phone: Affil Type Desc: Environmental Contact Entity Name: Kuldip Singh Entity Title: Address: 3711 Savannah Road City: Fremont State: CA Country: Zip Code: 94538 Phone:						
<u>Coordinates</u>						
Env Int Type Code:	HWG			Longitude:	-121.957382	
Program ID:	10087735			Coord Name:		
Latitude:	37.352764			Ref Point Type Desc:	Unknown	
<u>9</u>	3 of 4	SW	0.09 / 467.31	77.71 / 2	ACC-U-TUNE & BRAKE OF SC 1805 EL CAMINO REAL SANTA CLARA CA 95050	CUPA SANTA CLARA
Facility ID:	FA0211600					
GIS Latitude:	37.352513					
GIS Longitude:	-121.957478					
<u>Details</u>						
Record ID:	PR0317960					
PE:	2205					
Description:	GENERATES 100 KG YR TO <5 TONS/YR					
Program Identifier:	DEH PERMIT-HAZ WASTE GENERATOR PROGRAM					
<u>9</u>	4 of 4	SW	0.09 / 467.31	77.71 / 2	BASSI CORP DBA PRECISION TUNE AUTO CARE 1805 EL CAMINO REAL SANTA CLARA CA 95050-0000	RCRA NON GEN
EPA Handler ID:	CAL000284203					
Gen Status Universe:	No Report					
Contact Name:	SANTOKH BASSI					
Contact Address:	1805 EL CAMINO REAL , , SANTA CLARA , CA, 95050 ,					
Contact Phone No and Ext:	510-385-6947					
Contact Email:	BASSI4@YAHOO.COM					
Contact Country:						
County Name:	SANTA CLARA					
EPA Region:	09					
Land Type:						
Receive Date:	20040708					
Location Latitude:	37.35279					
Location Longitude:	-121.95747					

Map Key	Number of Records	Direction	Distance (mi/ft)	Elev/Diff (ft)	Site	DB
---------	-------------------	-----------	------------------	----------------	------	----

Violation/Evaluation Summary

Note: NO RECORDS: As of Jun 2021, there are no Compliance Monitoring and Enforcement (violation) records associated with this facility (EPA ID).

Handler Summary

Importer Activity: No
Mixed Waste Generator: No
Transporter Activity: No
Transfer Facility: No
Onsite Burner Exemption: No
Furnace Exemption: No
Underground Injection Activity: No
Commercial TSD: No
Used Oil Transporter: No
Used Oil Transfer Facility: No
Used Oil Processor: No
Used Oil Refiner: No
Used Oil Burner: No
Used Oil Market Burner: No
Used Oil Spec Marketer: No

Hazardous Waste Handler Details

Sequence No: 1
Receive Date: 20040708
Handler Name: BASSI CORP DBA PRECISION TUNE AUTO CARE
Source Type: Implementer
Federal Waste Generator Code: N
Generator Code Description: Not a Generator, Verified

Owner/Operator Details

Owner/Operator Ind:	Current Owner	Street No:	
Type:	Other	Street 1:	3711 SAVANNAH RD
Name:	SANTOK SINGH BASSI	Street 2:	
Date Became Current:		City:	FREMONT
Date Ended Current:		State:	CA
Phone:	510-385-6947	Country:	
Source Type:	Implementer	Zip Code:	94538-0000
Owner/Operator Ind:	Current Operator	Street No:	
Type:	Other	Street 1:	1805 EL CAMINO REAL
Name:	SANTOKH BASSI	Street 2:	
Date Became Current:		City:	SANTA CLARA
Date Ended Current:		State:	CA
Phone:	510-385-6947	Country:	
Source Type:	Implementer	Zip Code:	95050

10	1 of 2	SW	0.09 / 472.17	77.70 / 2	Bruno's Automotive 1815 EL CAMINO REAL SANTA CLARA CA 95050	CERS HAZ
--------------------	--------	----	------------------	--------------	---	----------

Site ID: 13791
Latitude: 37.352517
Longitude: -121.957410
County:

Regulated Programs

Map Key	Number of Records	Direction	Distance (mi/ft)	Elev/Diff (ft)	Site	DB
---------	-------------------	-----------	------------------	----------------	------	----

El ID:	10088131			El Description:	Chemical Storage Facilities	
El ID:	10088131			El Description:	Hazardous Waste Generator	

Violations

Violation Date:	05/23/2014	Violation Source:	CERS
Violation Program:	HMRRP	Violation Division:	Santa Clara City Fire Department
Citation:	HSC 6.95 25505(a) - California Health and Safety Code, Chapter 6.95, Section(s) 25505(a)		
Violation Notes:			

Returned to compliance on 07/23/2014.

Violation Description:

Owner/Operator failed to complete and/or submit a Hazardous Materials Business Plan when storing hazardous materials at or above the thresholds quantities of 55 gallons/500 lbs/200 cubic feet.

Violations

Violation Date:	07/05/2017	Violation Source:	CERS
Violation Program:	HMRRP	Violation Division:	Santa Clara City Fire Department
Citation:	HSC 6.95 25507 - California Health and Safety Code, Chapter 6.95, Section(s) 25507		
Violation Notes:			

Violation Description:

Failure to adequately establish and implement a business plan when storing/handling a hazardous material at or above reportable quantities.

Evaluations

Eval Date:	07/05/2017
Violations Found:	Yes
Eval General Type:	Compliance Evaluation Inspection
Eval Type:	Routine done by local agency
Eval Division:	Santa Clara City Fire Department
Eval Program:	HMRRP
Eval Source:	CERS
Eval Notes:	

Eval Date:	07/05/2017
Violations Found:	No
Eval General Type:	Compliance Evaluation Inspection
Eval Type:	Routine done by local agency
Eval Division:	Santa Clara City Fire Department
Eval Program:	HW
Eval Source:	CERS
Eval Notes:	

Eval Date:	05/23/2014
Violations Found:	No
Eval General Type:	Compliance Evaluation Inspection
Eval Type:	Routine done by local agency
Eval Division:	Santa Clara City Fire Department
Eval Program:	HW
Eval Source:	CERS
Eval Notes:	

Eval Date:	05/23/2014
Violations Found:	Yes
Eval General Type:	Compliance Evaluation Inspection
Eval Type:	Routine done by local agency

Map Key	Number of Records	Direction	Distance (mi/ft)	Elev/Diff (ft)	Site	DB
Eval Division:		Santa Clara City Fire Department				
Eval Program:		HMRRP				
Eval Source:		CERS				
Eval Notes:						
Eval Date:		05/23/2014				
Violations Found:		No				
Eval General Type:		Compliance Evaluation Inspection				
Eval Type:		Routine done by local agency				
Eval Division:		Santa Clara City Fire Department				
Eval Program:		APSA				
Eval Source:		CERS				
Eval Notes:						
<u>Affiliations</u>						
Affil Type Desc:		CUPA District				
Entity Name:		Santa Clara City Fire Dept				
Entity Title:						
Address:		1675 Lincoln Street				
City:		Santa Clara				
State:		CA				
Country:						
Zip Code:		95050				
Phone:		(408) 615-4970				
Affil Type Desc:		Document Preparer				
Entity Name:		Craig Connelly				
Entity Title:						
Address:						
City:						
State:						
Country:						
Zip Code:						
Phone:						
Affil Type Desc:		Environmental Contact				
Entity Name:		Craig Connelly				
Entity Title:						
Address:		3320 Lochinvar #54				
City:		Santa Clara				
State:		CA				
Country:						
Zip Code:		95051				
Phone:						
Affil Type Desc:		Operator				
Entity Name:		Craig Connelly/Samir Samaan				
Entity Title:						
Address:						
City:						
State:						
Country:						
Zip Code:						
Phone:		(408) 221-3056				
Affil Type Desc:		Parent Corporation				
Entity Name:		Bruno's Automotive				
Entity Title:						
Address:						
City:						
State:						
Country:						
Zip Code:						
Phone:						

Map Key	Number of Records	Direction	Distance (mi/ft)	Elev/Diff (ft)	Site	DB
Affil Type Desc:		Facility Mailing Address				
Entity Name:		Mailing Address				
Entity Title:						
Address:		1815 El Camino Real				
City:		Santa Clara				
State:		CA				
Country:						
Zip Code:		95050				
Phone:						
Affil Type Desc:		Identification Signer				
Entity Name:		Craig Connelly				
Entity Title:		Owner/Partner				
Address:						
City:						
State:						
Country:						
Zip Code:						
Phone:						
Affil Type Desc:		Legal Owner				
Entity Name:		Craig Connelly/Samir Samaan				
Entity Title:						
Address:		1815 El Camino Real				
City:		Santa Clara				
State:		CA				
Country:		United States				
Zip Code:		95050				
Phone:		(408) 221-3056				
<u>Coordinates</u>						
Env Int Type Code:	HWG			Longitude:	-121.957435	
Program ID:	10088131			Coord Name:		
Latitude:	37.352485			Ref Point Type Desc:	Unknown	
10	2 of 2	SW	0.09 / 472.17	77.70 / 2	BRUNO'S AUTO & BRAKE SERVICE 1815 EL CAMINO REAL SANTA CLARA CA 95050	CUPA SANTA CLARA
Facility ID:		FA0211601				
GIS Latitude:		37.352513				
GIS Longitude:		-121.957567				
<u>Details</u>						
Record ID:		PR0313963				
PE:		2205				
Description:		GENERATES 100 KG YR TO <5 TONS/YR				
Program Identifier:		DEH PERMIT-HAZ WASTE GENERATOR PROGRAM				
11	1 of 1	SW	0.09 / 474.32	77.70 / 2	King Auto Center 1817 EL CAMINO REAL SANTA CLARA CA 95050	CERS HAZ
Site ID:		41739				
Latitude:		37.352485				
Longitude:		-121.957443				
County:						
<u>Regulated Programs</u>						
EI ID:	10423180			EI Description:	Hazardous Waste Generator	
82	erisinfo.com Environmental Risk Information Services					Order No: 21082700544

Map Key	Number of Records	Direction	Distance (mi/ft)	Elev/Diff (ft)	Site	DB
---------	-------------------	-----------	------------------	----------------	------	----

El ID:	10423180	El Description:	Chemical Storage Facilities
--------	----------	-----------------	-----------------------------

Violations

Violation Date:	05/27/2014	Violation Source:	CERS
Violation Program:	HMRRP	Violation Division:	Santa Clara City Fire Department
Citation:	HSC 6.95 25505(a) - California Health and Safety Code, Chapter 6.95, Section(s) 25505(a)		
Violation Notes:			

Returned to compliance on 07/31/2015.

Violation Description:

Owner/Operator failed to complete and/or submit a Hazardous Materials Business Plan when storing hazardous materials at or above the thresholds quantities of 55 gallons/500 lbs/200 cubic feet.

Evaluations

Eval Date:	11/12/2013
Violations Found:	No
Eval General Type:	Compliance Evaluation Inspection
Eval Type:	Routine done by local agency
Eval Division:	Santa Clara City Fire Department
Eval Program:	HMRRP
Eval Source:	CERS
Eval Notes:	

Eval Date:	05/27/2014
Violations Found:	No
Eval General Type:	Compliance Evaluation Inspection
Eval Type:	Routine done by local agency
Eval Division:	Santa Clara City Fire Department
Eval Program:	HW
Eval Source:	CERS
Eval Notes:	

Eval Date:	05/27/2014
Violations Found:	Yes
Eval General Type:	Compliance Evaluation Inspection
Eval Type:	Routine done by local agency
Eval Division:	Santa Clara City Fire Department
Eval Program:	HMRRP
Eval Source:	CERS
Eval Notes:	

Eval Date:	11/12/2013
Violations Found:	No
Eval General Type:	Compliance Evaluation Inspection
Eval Type:	Routine done by local agency
Eval Division:	Santa Clara City Fire Department
Eval Program:	HW
Eval Source:	CERS
Eval Notes:	

Eval Date:	11/12/2013
Violations Found:	No
Eval General Type:	Compliance Evaluation Inspection
Eval Type:	Routine done by local agency
Eval Division:	Santa Clara City Fire Department
Eval Program:	APSA
Eval Source:	CERS
Eval Notes:	

Map Key	Number of Records	Direction	Distance (mi/ft)	Elev/Diff (ft)	Site	DB
---------	----------------------	-----------	---------------------	-------------------	------	----

Eval Date:	05/27/2014
Violations Found:	No
Eval General Type:	Compliance Evaluation Inspection
Eval Type:	Routine done by local agency
Eval Division:	Santa Clara City Fire Department
Eval Program:	APSA
Eval Source:	CERS
Eval Notes:	

Affiliations

Affil Type Desc:	CUPA District
Entity Name:	Santa Clara City Fire Dept
Entity Title:	
Address:	1675 Lincoln Street
City:	Santa Clara
State:	CA
Country:	
Zip Code:	95050
Phone:	(408) 615-4970

Affil Type Desc:	Document Preparer
Entity Name:	david kim
Entity Title:	
Address:	
City:	
State:	
Country:	
Zip Code:	
Phone:	

Affil Type Desc:	Environmental Contact
Entity Name:	david kim
Entity Title:	
Address:	1817 El Camino Real
City:	Santa Clara
State:	CA
Country:	
Zip Code:	95050
Phone:	

Affil Type Desc:	Facility Mailing Address
Entity Name:	Mailing Address
Entity Title:	
Address:	1817 El Camino Real
City:	Santa Clara
State:	CA
Country:	
Zip Code:	95050
Phone:	

Affil Type Desc:	Identification Signer
Entity Name:	david kim
Entity Title:	owner
Address:	
City:	
State:	
Country:	
Zip Code:	
Phone:	

Affil Type Desc:	Property Owner
Entity Name:	Ahron Bogomilsky
Entity Title:	
Address:	542 Lakeside Drive Suite 2A

Map Key	Number of Records	Direction	Distance (mi/ft)	Elev/Diff (ft)	Site	DB
City: Sunnyvale State: CA Country: United States Zip Code: 94086 Phone: (408) 206-2781 Affil Type Desc: Parent Corporation Entity Name: King Auto Center Entity Title: Address: City: State: Country: Zip Code: Phone:						
Affil Type Desc: Operator Entity Name: david kim Entity Title: Address: City: State: Country: Zip Code: Phone: (408) 244-3596						
Affil Type Desc: Legal Owner Entity Name: david kim Entity Title: Address: 1817 El Camino Real City: Santa Clara State: CA Country: United States Zip Code: 95050 Phone: (408) 244-3596						
<u>Coordinates</u>						
Env Int Type Code:	HWG			Longitude:	-121.957440	
Program ID:	10423180			Coord Name:		
Latitude:	37.352480			Ref Point Type Desc:	Center of a facility or station.	
12	1 of 1	SW	0.09 / 482.23	77.70 / 2	AJ's Auto Repair, Service & Performance 1819 EL CAMINO REAL SANTA CLARA CA 95050	CERS HAZ
Site ID: 3754 Latitude: 37.352485 Longitude: -121.957450 County:						
<u>Regulated Programs</u>						
EI ID:	10127359			EI Description:	Chemical Storage Facilities	
EI ID:	10127359			EI Description:	Hazardous Waste Generator	
<u>Evaluations</u>						
Eval Date:	11/21/2014					
Violations Found:	No					
Eval General Type:	Compliance Evaluation Inspection					
Eval Type:	Routine done by local agency					
Eval Division:	Santa Clara City Fire Department					

Map Key	Number of Records	Direction	Distance (mi/ft)	Elev/Diff (ft)	Site	DB
Eval Program:		HW				
Eval Source:		CERS				
Eval Notes:						
Eval Date:		11/21/2014				
Violations Found:		No				
Eval General Type:		Compliance Evaluation Inspection				
Eval Type:		Routine done by local agency				
Eval Division:		Santa Clara City Fire Department				
Eval Program:		HMRRP				
Eval Source:		CERS				
Eval Notes:						
<u>Affiliations</u>						
Affil Type Desc:		Legal Owner				
Entity Name:		Alfred Juan				
Entity Title:						
Address:						
City:		Santa Clara				
State:		CA				
Country:		United States				
Zip Code:		95050				
Phone:		(408) 260-1964				
Affil Type Desc:		Identification Signer				
Entity Name:		Alfred Juan				
Entity Title:		Owner				
Address:						
City:						
State:						
Country:						
Zip Code:						
Phone:						
Affil Type Desc:		CUPA District				
Entity Name:		Santa Clara City Fire Dept				
Entity Title:						
Address:		1675 Lincoln Street				
City:		Santa Clara				
State:		CA				
Country:						
Zip Code:		95050				
Phone:		(408) 615-4970				
Affil Type Desc:		Environmental Contact				
Entity Name:		Alfred Juan				
Entity Title:						
Address:		Same as above				
City:						
State:						
Country:						
Zip Code:						
Phone:						
Affil Type Desc:		Parent Corporation				
Entity Name:		AJ's Auto Repair, Service & Performance				
Entity Title:						
Address:						
City:						
State:						
Country:						
Zip Code:						
Phone:						

Map Key	Number of Records	Direction	Distance (mi/ft)	Elev/Diff (ft)	Site	DB
<u>Coordinates</u>						
Env Int Type Code:	HWG			Longitude:	-121.957450	
Program ID:	10127359			Coord Name:		
Latitude:	37.352480			Ref Point Type Desc:	Center of a facility or station.	

13	1 of 1	SE	0.09 / 486.40	76.99 / 1	JACOBSEN TRAILER LOT (SITE 2) 1610 EL CAMINO REAL SANTA CLARA CA 95050	LUST
Global ID:	T0608500742			County:	SANTA CLARA	
Status:	COMPLETED - CASE CLOSED			Latitude:	37.3520142924836	
Status Date:	12/8/1997			Longitude:	-121.954722441803	
Case Type:	LUST CLEANUP SITE					
Date Source:	LUST Cleanup Sites & Military UST Site from GeoTracker Project Search Results Export; LUST Cleanup Sites & Military UST Site from GeoTracker Cleanup Sites Data Download					

LUST Cleanup Sites from GeoTracker Cleanup Sites Data Download - Facilities Detail

RB Case No:		Potential COC:	Gasoline
Local Case No:		How Discovered:	
Begin Date:	1/1/1992	Stop Method:	
Lead Agency:	SANTA CLARA COUNTY LOP	Stop Description:	
Local Agency:	SANTA CLARA COUNTY LOP	Case Worker:	UST
CUF Case:	NO	File Location:	All Files are on GeoTracker or in the Local Agency Database
Potential Media of Concern:	Soil		
How Discovered Description:			
Calwater Watershed Name:	Santa Clara - Palo Alto (205.50)		
DWR GW Subbasin Name:	Santa Clara Valley - Santa Clara (2-009.02)		
Disadvantaged Community:			
Calenviroscreen Score:	46-50%		
Site History:			

LUST Cleanup Sites from GeoTracker Cleanup Sites Data Download - Regulatory Activity

Action Type:	RESPONSE
Date :	6/3/2005
Action:	Other Report / Document
Action Type:	ENFORCEMENT
Date :	12/8/1997
Action:	Closure/No Further Action Letter
Action Type:	ENFORCEMENT
Date :	11/19/1996
Action:	Notice of Responsibility - #39605
Action Type:	Other
Date :	1/1/1992
Action:	Leak Reported

LUST Cleanup Sites from GeoTracker Cleanup Sites Data Download - Regulatory Contacts

Contact Type:	Local Agency Caseworker	Address:	1555 Berger Drive, Suite 300
Contact Name:	UST CASE WORKER	Email:	
City:	SAN JOSE	Phone No:	4089183400
Organization Name:	SANTA CLARA COUNTY LOP		
Contact Type:	Regional Board Caseworker	Address:	1515 CLAY ST SUITE 1400
Contact Name:	Regional Water Board	Email:	
City:	OAKLAND	Phone No:	
Organization Name:	SAN FRANCISCO BAY RWQCB (REGION 2)		

Map Key	Number of Records	Direction	Distance (mi/ft)	Elev/Diff (ft)	Site	DB
---------	-------------------	-----------	------------------	----------------	------	----

LUST Cleanup Sites from GeoTracker Cleanup Sites Data Download - Status History

Status:	Completed - Case Closed
Status Date:	12/8/1997
Status:	Open - Site Assessment
Status Date:	2/20/1992
Status:	Open - Site Assessment
Status Date:	2/19/1992
Status:	Open - Case Begin Date
Status Date:	1/1/1992

LUST Sites from GeoTracker Search - Regulatory Profile

Site Facility Name:	JACOBSEN TRAILER LOT (SITE 2)	Potential COC:	GASOLINE
Site Facility Type:	LUST CLEANUP SITE	Facility Type:	
Cleanup Status:	COMPLETED - CASE CLOSED	Composting Method:	
Project Status:		Address:	1610 EL CAMINO REAL
WDR Place Type:		City:	SANTA CLARA
WDR File:		Zip:	95050
WDR Order:		County:	SANTA CLARA
CUF Priority Assig:		CUF Claim:	
CUF Amount Paid:			
File Location:	ALL FILES ARE ON GEOTRACKER OR IN THE LOCAL AGENCY DATABASE		
Designated Beneficial Use:	MUN, AGR, IND, PROC		
Project Oversight Agencies:			
Report Link:	https://geotracker.waterboards.ca.gov/profile_report?global_id=T0608500742		
Cleanup Status Detail:	COMPLETED - CASE CLOSED AS OF 12/8/1997		
Cleanup History Link:	https://geotracker.waterboards.ca.gov/profile_report_include?global_id=T0608500742&tabname=regulatoryhistory		
Potential Media of Concern:	SOIL		
User Defined Beneficial Use:			
DWR GW Sub Basin:	Santa Clara Valley - Santa Clara (2-009.02)		
Calwater Watershed Name:	Santa Clara - Palo Alto (205.50)		
Post Closure Site Management:			
Future Land Use:			
Cleanup Oversight Agencies:	SANTA CLARA COUNTY LOP (LEAD) CASEWORKER: UST CASE WORKER SAN FRANCISCO BAY RWQCB (REGION 2) CASEWORKER: Regional Water Board SANTA CLARA VALLEY WATER DISTRICT - CASE #: 07S1W03K03f		
Gndwater Monitoring Freque:			
Designated Beneficial Use Desc:	Municipal and Domestic Supply, Agricultural Supply, Industrial Service Supply, Industrial Process Supply		
Site History:			

No site history available

LUST Sites from GeoTracker Search - Cleanup Status History

Status:	Completed - Case Closed
Date :	12/8/1997
Status:	Open - Site Assessment
Date :	2/20/1992
Status:	Open - Site Assessment
Date :	2/19/1992
Status:	Open - Case Begin Date
Date :	1/1/1992

LUST Sites from GeoTracker Search - Regulatory Activities (as of May 29, 2021)

Map Key	Number of Records	Direction	Distance (mi/ft)	Elev/Diff (ft)	Site	DB
---------	-------------------	-----------	------------------	----------------	------	----

Action Type: Response Requested - Other
Action Date: 6/3/2005
Received Issue Date: 6/3/2005
Action: Other Report / Document
Doc Link: https://geotracker.waterboards.ca.gov/view_documents_all?global_id=T0608500742&doc_id=5927444
Title Description Comments:

Microfiche Scans - See Read Me First - 06/03/2005

Action Type: Other Regulatory Actions
Action Date: 12/8/1997
Received Issue Date: 12/8/1997
Action: Closure/No Further Action Letter
Doc Link: https://geotracker.waterboards.ca.gov/view_documents?global_id=T0608500742&enforcement_id=6324321&temptable=ENFORCEMENT
Title Description Comments:

Closure 12/08/1997

Action Type: Notices
Action Date: 11/19/1996
Received Issue Date: 11/19/1996
Action: Notice of Responsibility - #39605
Doc Link:
Title Description Comments:

Action Type: Leak Action
Action Date: 1/1/1992
Received Issue Date:
Action: Leak Reported
Doc Link:
Title Description Comments:

LUST Sites from GeoTracker Search - Documents (as of May 29, 2021)

Document Type: Site Documents
Document Date: 6/3/2005
Type: OTHER REPORT / DOCUMENT
Title: MICROFICHE SCANS - SEE READ ME FIRST - 06/03/2005
Title Link: https://geotracker.waterboards.ca.gov/view_documents?global_id=T0608500742&document_id=5927444

Document Type: Site Documents
Document Date: 12/8/1997
Type: CLOSURE/NO FURTHER ACTION LETTER
Title: CLOSURE 12/08/1997
Title Link: https://geotracker.waterboards.ca.gov/view_documents?global_id=T0608500742&enforcement_id=6324321

14	1 of 5	SW	0.10 / 521.81	78.33 / 3	Gangi Investments 1810 El Camino Real Santa Clara CA	LOP SANTA CLARA
SCVWD ID: 07S1W03K01f Closure Date: 09/08/2010 Link: http://lustop.sccgov.org/files/07S1W03K01f/						

14	2 of 5	SW	0.10 / 521.81	78.33 / 3	GANGI INVESTMENTS 1810 EL CAMINO REAL SANTA CLARA CA 95050	LUST
Global ID: T0608500662 Status: COMPLETED - CASE CLOSED County: SANTA CLARA Latitude: 37.3521333333333						

Map Key	Number of Records	Direction	Distance (mi/ft)	Elev/Diff (ft)	Site	DB
Status Date:	9/8/2010			Longitude:	-121.957301333333	
Case Type:	LUST CLEANUP SITE					
Date Source:	LUST Cleanup Sites & Military UST Site from GeoTracker Project Search Results Export; LUST Cleanup Sites & Military UST Site from GeoTracker Cleanup Sites Data Download					

LUST Cleanup Sites from GeoTracker Cleanup Sites Data Download - Facilities Detail

RB Case No:	06-039	Potential COC:	MTBE / TBA / Other Fuel Oxygenates, Gasoline
Local Case No:	07S1W03K01f	How Discovered:	Tank Closure
Begin Date:	5/28/1985	Stop Method:	Close and Remove Tank
Lead Agency:	SANTA CLARA COUNTY LOP	Stop Description:	
Local Agency:		Case Worker:	
CUF Case:	YES	File Location:	All Files are on GeoTracker or in the Local Agency Database
Potential Media of Concern:	Other Groundwater (uses other than drinking water)		
How Discovered Description:			
Calwater Watershed Name:	Santa Clara - Palo Alto (205.50)		
DWR GW Subbasin Name:	Santa Clara Valley - Santa Clara (2-009.02)		
Disadvantaged Community:			
Calenviroscreen Score:	21-25%		
Site History:			

1985 – In March, 3 underground storage tanks (USTs) were removed from the site. 4 soil samples (#1 through #4) were collected from 15.5 to 16 feet below the ground surface (ft bgs) and analyzed for Total Petroleum Hydrocarbons as Gasoline (TPHg). No samples were required below the 10,000-gallon UST. The maximum concentration of TPHg was 6,600 parts per million (ppm) in sample #2. In April, 3 additional soil samples (#1R through #3R) were collected from 18 to 18.5 ft bgs. The maximum concentration of TPHg was 2,500 ppm in sample #1R. In August, 1 monitoring well (MW1) was installed to a depth of 53.5 ft bgs within the UST excavation. 4 soil samples were collected and analyzed for Benzene, Toluene, Ethylbenzene and Xylenes, Chlorobenzene, 1,2-Dichlorobenzene, 1,3-Dichlorobenzene, and 1,4-Dichlorobenzene. Maximum concentrations were reported at 9.0 ppm Benzene, 40 ppm Toluene, and 100 ppm Xylenes and Ethylbenzene (quantified together). A groundwater sample from the well was reported to contain 61,000 parts per billion (ppb) TPHg. In November, 10-inches of free product was measured in a bailer lowered into well MW1. 1986 – In January, 3 monitoring wells (MW2 through MW4) were installed on-site to approximately 55 ft bgs. Soil samples were not submitted for chemical analysis. Groundwater samples collected from these new wells were not reported to have detectable concentrations of TPHg, Benzene, Toluene, Ethylbenzene and Xylenes (BTEX) above the laboratory reporting limit of 1,000 ppb. Well MW1 was not sampled or gauged at this time. 1991 – In February, MW1 was destroyed due to an obstruction at 12 ft bgs. It does not appear the well MW1 was sampled any other time than in 8/85. 2 monitoring wells (MW5 and MW6) were installed to approximately 51.5 ft bgs. 10 soil samples were collected and were analyzed for TPHg and BTEX. A maximum concentration of 390 ppm TPHg was reported for the sample collected from 25.5 ft bgs in MW5 and very low concentrations of BTEX were reported for the other samples. In July, 6 soil borings (SB1 through SB6) and 1 monitoring well (MW7) were advanced onsite to depths of 37 – 40.5 ft bgs and 50 ft bgs, respectively. 22 soil samples were collected and reported to have maximum concentrations of 3,200 ppm TPHg, 22 ppm Benzene, 210 ppm Toluene, 4,800 ppm Ethylbenzene, and 420 ppm Xylenes. The highest concentrations were reported for samples collected from boring B4, which was advanced within the tank excavation. Grab groundwater samples were collected from borings B1, B2, B3 and B6 and were reported only to have low concentrations of TPHg. BTEX were not reported to be present above the laboratory reporting limits. In October, 1 groundwater extraction well (EX1) was installed to approximately 53 ft bgs. No soil samples were submitted for chemical analysis. 1992 – In October, 3 nested vapor piezometers (VMW1 through VMW3), and 1 vapor extraction well (VEW1) were installed. 24 soil samples were collected from the VMW1 through VMW3 and reported to have a maximum concentration of 780 ppm TPHg, 3 ppm Benzene, 17 ppm Toluene, 17 ppm Ethylbenzene, and 83 ppm Xylenes. In November, a soil vapor extraction pilot test was conducted. Approximately 100 pounds of petroleum hydrocarbons were removed during this test. The radius of influence was estimated to be 40-45 ft. In December, a step-drawdown aquifer test was conducted. Drawdown was relatively small ranging from 0.06 to 0.14 ft. 1994 – In September, wells MW2 and MW3 were destroyed. El Camino Real (Route 82) was widened and the wells were now located within the street. 1995 – In June, 3 borings (B7 through B9) onsite and 2 hydropunch borings (HP1 and HP2) off-site were advanced to depths ranging between 24 and 48 ft bgs. 18 soil samples were collected and only 3 samples were reported to have low concentrations of TPHg and BTEX. Grab groundwater samples were collected from the hydropunch borings and were not reported to have concentrations of TPHg and BTEX above the laboratory reporting limits. In July, 2 monitoring wells (MW8 and MW9) were installed to approximately 35 ft bgs. Soil samples were not submitted for chemical analysis. These wells were incorporated into the groundwater monitoring program. It was noted in the report that groundwater at the site has risen approximately 20 feet since investigation began at the site. 1996 – In July, 1 monitoring well (MW10) was installed to 32 ft bgs offsite and downgradient. No soil samples were reported to have been submitted for chemical analysis. 2001 – In October, 3 temporary wells (GW1 through GW3) were installed to 20 ft bgs in order to collect grab groundwater samples. The grab groundwater sampling was conducted because groundwater has been rising since monitoring began at the site in 1990. Also samples were collected from the vapor wells. Sample GW3 was collected from within the UST excavation and was reported to have the highest concentrations of TPHg (27,000 ppb) for the grab groundwater samples. The maximum concentrations were reported for the sample collected from well VEX1, also located within the UST excavation, of 130,000 ppb TPHg, 5,800 ppb Benzene, 24,000 ppb Toluene, 4,300 ppb Ethylbenzene, and 15,000 ppb Xylenes. MtBE was reported at a maximum concentration of 580 ppb in well VMW2. 2002 – In June, groundwater samples from MW9, MW7, and VEX1 were analyzed for bacterial populations and were shown to have depressed values across the site. In July, 9 borings were advanced in the area of the UST excavation and Oxygen Release Compound (ORC) was injected beginning between 30 and 35 ft bgs to the surface. Also at this time, well MW11 was installed to 28 ft bgs. Groundwater was sampled for 3 quarters following the ORC injection. The monitoring included analysis for bacterial populations, which showed an increase across the site of aerobic hydrocarbon degrading bacteria as well as total heterotrophic bacteria. 2004 – In January, 16 borings were advanced in the area of the UST excavation and ORC was injected beginning between 35 and 40 ft bgs to the surface. 2007 – In June, 24 borings were advanced in the area of the UST excavation and ORC Advanced was injected beginning at 30 ft bgs to the surface. In November, wells MW4, EX1, and VMW3 were destroyed. Well MW4 had 45 feet of well screen and was obstructed at

Map Key	Number of Records	Direction	Distance (mi/ft)	Elev/Diff (ft)	Site	DB
---------	-------------------	-----------	------------------	----------------	------	----

approximately 36 ft bgs. Well EX1 had not been sampled since 9/94 and the nested vapor piezometer VMW3 had not been sampled since 10/01. Well MW4 was replaced with well MW4R, which was advanced to a depth of 28 ft bgs. Groundwater was first encountered at 28 ft bgs. Groundwater at this site has risen approximately 20 feet since investigation began. Soil samples were not collected from this new well.

LUST Cleanup Sites from GeoTracker Cleanup Sites Data Download - Regulatory Activity

Action Type:	ENFORCEMENT
Date :	9/8/2010
Action:	Closure/No Further Action Letter
Action Type:	RESPONSE
Date :	9/1/2010
Action:	Well Destruction Report
Action Type:	ENFORCEMENT
Date :	5/20/2010
Action:	Staff Letter
Action Type:	RESPONSE
Date :	5/20/2010
Action:	Correspondence
Action Type:	RESPONSE
Date :	4/28/2010
Action:	Site Assessment Report
Action Type:	RESPONSE
Date :	4/12/2010
Action:	Soil and Water Investigation Report
Action Type:	RESPONSE
Date :	1/22/2010
Action:	Other Report / Document
Action Type:	ENFORCEMENT
Date :	1/4/2010
Action:	Staff Letter
Action Type:	RESPONSE
Date :	12/30/2009
Action:	Soil and Water Investigation Workplan
Action Type:	RESPONSE
Date :	12/29/2009
Action:	Soil and Water Investigation Workplan
Action Type:	ENFORCEMENT
Date :	11/12/2009
Action:	Staff Letter
Action Type:	RESPONSE
Date :	10/30/2009
Action:	Other Report / Document
Action Type:	RESPONSE
Date :	10/30/2009
Action:	Monitoring Report - Quarterly
Action Type:	RESPONSE
Date :	7/30/2009
Action:	Monitoring Report - Quarterly
Action Type:	ENFORCEMENT
Date :	5/4/2009
Action:	Staff Letter
Action Type:	RESPONSE

Map Key	Number of Records	Direction	Distance (mi/ft)	Elev/Diff (ft)	Site	DB
Date :		4/30/2009				
Action:		Monitoring Report - Quarterly				
Action Type:		RESPONSE				
Date :		1/30/2009				
Action:		Monitoring Report - Quarterly				
Action Type:		ENFORCEMENT				
Date :		11/25/2008				
Action:		Staff Letter				
Action Type:		RESPONSE				
Date :		10/30/2008				
Action:		Monitoring Report - Quarterly				
Action Type:		RESPONSE				
Date :		7/30/2008				
Action:		Monitoring Report - Quarterly				
Action Type:		ENFORCEMENT				
Date :		5/30/2008				
Action:		Staff Letter - #80305				
Action Type:		RESPONSE				
Date :		10/30/2007				
Action:		Monitoring Report - Quarterly				
Action Type:		ENFORCEMENT				
Date :		8/9/2007				
Action:		Staff Letter - #70908				
Action Type:		RESPONSE				
Date :		7/30/2007				
Action:		Monitoring Report - Quarterly				
Action Type:		RESPONSE				
Date :		7/30/2007				
Action:		Remedial Progress Report				
Action Type:		RESPONSE				
Date :		7/25/2007				
Action:		Well Destruction Workplan				
Action Type:		RESPONSE				
Date :		6/29/2007				
Action:		Soil and Water Investigation Workplan				
Action Type:		RESPONSE				
Date :		6/1/2007				
Action:		Monitoring Report - Quarterly				
Action Type:		ENFORCEMENT				
Date :		5/11/2007				
Action:		Staff Letter - #701150				
Action Type:		RESPONSE				
Date :		4/30/2007				
Action:		Monitoring Report - Quarterly				
Action Type:		ENFORCEMENT				
Date :		3/8/2007				
Action:		Staff Letter - #70803				
Action Type:		RESPONSE				
Date :		1/30/2007				
Action:		Monitoring Report - Quarterly				
Action Type:		ENFORCEMENT				
Date :		9/21/2006				

Map Key	Number of Records	Direction	Distance (mi/ft)	Elev/Diff (ft)	Site	DB
Action:		Staff Letter - #60129				
Action Type:		RESPONSE				
Date :		8/24/2006				
Action:		Verbal Communication				
Action Type:		RESPONSE				
Date :		2/23/2004				
Action:		Other Report / Document				
Action Type:		REMEDIATION				
Date :		1/1/2004				
Action:		Ex Situ Physical/Chemical Treatment (other than P&T, SVE, or Excavation)				
Action Type:		ENFORCEMENT				
Date :		10/24/2003				
Action:		Staff Letter - #42462				
Action Type:		RESPONSE				
Date :		8/26/2003				
Action:		Interim Remedial Action Report				
Action Type:		RESPONSE				
Date :		7/31/2002				
Action:		Correspondence				
Action Type:		REMEDIATION				
Date :		7/1/2002				
Action:		Ex Situ Physical/Chemical Treatment (other than P&T, SVE, or Excavation)				
Action Type:		RESPONSE				
Date :		6/3/2002				
Action:		Other Report / Document				
Action Type:		RESPONSE				
Date :		4/5/2002				
Action:		Interim Remedial Action Plan				
Action Type:		ENFORCEMENT				
Date :		4/4/2002				
Action:		Staff Letter - #23318				
Action Type:		RESPONSE				
Date :		4/4/2002				
Action:		Interim Remedial Action Plan				
Action Type:		RESPONSE				
Date :		9/18/2001				
Action:		Soil and Water Investigation Workplan				
Action Type:		RESPONSE				
Date :		2/5/2001				
Action:		Monitoring Report - Quarterly				
Action Type:		ENFORCEMENT				
Date :		1/31/2001				
Action:		Staff Letter - #23315				
Action Type:		RESPONSE				
Date :		1/31/1999				
Action:		Remedial Progress Report				
Action Type:		ENFORCEMENT				
Date :		12/17/1998				
Action:		Staff Letter - #23313				
Action Type:		RESPONSE				
Date :		10/26/1995				
Action:		CAP/RAP - Other Report				

Map Key	Number of Records	Direction	Distance (mi/ft)	Elev/Diff (ft)	Site	DB
Action Type:		RESPONSE				
Date :		7/24/1995				
Action:		Other Report / Document				
Action Type:		RESPONSE				
Date :		11/28/1994				
Action:		Soil and Water Investigation Workplan				
Action Type:		RESPONSE				
Date :		8/24/1994				
Action:		Other Report / Document				
Action Type:		RESPONSE				
Date :		4/22/1992				
Action:		Remedial Progress Report				
Action Type:		RESPONSE				
Date :		12/20/1991				
Action:		Other Report / Document				
Action Type:		RESPONSE				
Date :		11/6/1991				
Action:		Other Report / Document				
Action Type:		RESPONSE				
Date :		1/4/1991				
Action:		Soil and Water Investigation Workplan				
Action Type:		ENFORCEMENT				
Date :		8/3/1989				
Action:		Notice of Responsibility - #39659				
Action Type:		RESPONSE				
Date :		7/2/1986				
Action:		Other Report / Document				
Action Type:		RESPONSE				
Date :		10/7/1985				
Action:		Well Installation Report				
Action Type:		REMEDIATION				
Date :		8/1/1985				
Action:		Free Product Removal				
Action Type:		Other				
Date :		5/28/1985				
Action:		Leak Reported				
Action Type:		RESPONSE				
Date :		5/28/1985				
Action:		Unauthorized Release Form				
Action Type:		Other				
Date :		5/28/1985				
Action:		Leak Discovery				
Action Type:		Other				
Date :		5/28/1985				
Action:		Leak Stopped				
Action Type:		RESPONSE				
Date :		1/12/1983				
Action:		Other Report / Document				

LUST Cleanup Sites from GeoTracker Cleanup Sites Data Download - Regulatory Contacts

Contact Type: Regional Board Caseworker **Address:** 1515 CLAY ST SUITE 1400

Map Key	Number of Records	Direction	Distance (mi/ft)	Elev/Diff (ft)	Site	DB
---------	-------------------	-----------	------------------	----------------	------	----

Contact Name: Regional Water Board
City: OAKLAND
Organization Name: SAN FRANCISCO BAY RWQCB (REGION 2)

Email:
Phone No:

LUST Cleanup Sites from GeoTracker Cleanup Sites Data Download - Status History

Status: Completed - Case Closed
Status Date: 9/8/2010

Status: Open - Verification Monitoring
Status Date: 2/1/2004

Status: Open - Remediation
Status Date: 12/19/2001

Status: Open - Site Assessment
Status Date: 9/18/1985

Status: Open - Case Begin Date
Status Date: 5/28/1985

LUST Sites from GeoTracker Search - Regulatory Profile

Site Facility Name:	GANGI INVESTMENTS	Potential COC:	GASOLINE, MTBE / TBA / OTHER FUEL OXYGENATES
Site Facility Type:	LUST CLEANUP SITE	Facility Type:	
Cleanup Status:	COMPLETED - CASE CLOSED	Composting Method:	
Project Status:		Address:	1810 EL CAMINO REAL
WDR Place Type:		City:	SANTA CLARA
WDR File:		Zip:	95050
WDR Order:		County:	SANTA CLARA
CUF Priority Assig:	C	CUF Claim:	7487
CUF Amount Paid:	\$507,119		
File Location:	ALL FILES ARE ON GEOTRACKER OR IN THE LOCAL AGENCY DATABASE		
Designated Beneficial Use:	MUN, AGR, IND, PROC		
Project Oversight Agencies:			
Report Link:	https://geotracker.waterboards.ca.gov/profile_report?global_id=T0608500662		
Cleanup Status Detail:	COMPLETED - CASE CLOSED AS OF 9/8/2010		
Cleanup History Link:	https://geotracker.waterboards.ca.gov/profile_report_include?global_id=T0608500662&tabname=regulatoryhistory		
Potential Media of Concern:	OTHER GROUNDWATER (USES OTHER THAN DRINKING WATER)		
User Defined Beneficial Use:			
DWR GW Sub Basin:	Santa Clara Valley - Santa Clara (2-009.02)		
Calwater Watershed Name:	Santa Clara - Palo Alto (205.50)		
Post Closure Site Management:	NOTIFY PRIOR TO CHANGE IN LAND USE NOTIFY PRIOR TO DEVELOPMENT NOTIFY PRIOR TO SUBSURFACE WORK ONLY EXTRACTION OF GROUNDWATER FOR SITE REMEDIATION PERMITTED COMMERCIAL		
Future Land Use:			
Cleanup Oversight Agencies:	SANTA CLARA COUNTY LOP (LEAD) - CASE #: 07S1W03K01f SAN FRANCISCO BAY RWQCB (REGION 2) - CASE #: 06-039 CASEWORKER: Regional Water Board		
Gndwater Monitoring Freque:	# OF WELLS MONITORED - OTHER : 11		
Designated Beneficial Use	Municipal and Domestic Supply, Agricultural Supply, Industrial Service Supply, Industrial Process Supply		
Desc:			
Site History:			

1985 - In March, 3 underground storage tanks (USTs) were removed from the site. 4 soil samples (#1 through #4) were collected from 15.5 to 16 feet below the ground surface (ft bgs) and analyzed for Total Petroleum Hydrocarbons as Gasoline (TPHg). No samples were required below the 10,000-gallon UST. The maximum concentration of TPHg was 6,600 parts per million (ppm) in sample #2.

In April, 3 additional soil samples (#1R through #3R) were collected from 18 to 18.5 ft bgs. The maximum concentration of TPHg was 2,500 ppm in sample #1R.

In August, 1 monitoring well (MW1) was installed to a depth of 53.5 ft bgs within the UST excavation. 4 soil samples were collected and analyzed for Benzene, Toluene, Ethylbenzene and Xylenes, Chlorobenzene, 1,2-Dichlorobenzene, 1,3-Dichlorobenzene, and 1,4-Dichlorobenzene. Maximum concentrations were reported at 9.0 ppm Benzene, 40 ppm Toluene, and 100 ppm Xylenes and Ethylbenzene (quantified together). A groundwater sample from the well was reported to contain 61,000 parts per billion (ppb) TPHg.

In November, 10-inches of free product was measured in a bailer lowered into well MW1.

1986 - In January, 3 monitoring wells (MW2 through MW4) were installed on-site to approximately 55 ft bgs. Soil samples were not submitted for

Map Key	Number of Records	Direction	Distance (mi/ft)	Elev/Diff (ft)	Site	DB
<p>chemical analysis. Groundwater samples collected from these new wells were not reported to have detectable concentrations of TPHg, Benzene, Toluene, Ethylbenzene and Xylenes (BTEX) above the laboratory reporting limit of 1,000 ppb. Well MW1 was not sampled or gauged at this time.</p> <p>1991 - In February, MW1 was destroyed due to an obstruction at 12 ft bgs. It does not appear the well MW1 was sampled any other time than in 8/85. 2 monitoring wells (MW5 and MW6) were installed to approximately 51.5 ft bgs. 10 soil samples were collected and were analyzed for TPHg and BTEX. A maximum concentration of 390 ppm TPHg was reported for the sample collected from 25.5 ft bgs in MW5 and very low concentrations of BTEX were reported for the other samples.</p> <p>In July, 6 soil borings (SB1 through SB6) and 1 monitoring well (MW7) were advanced onsite to depths of 37 - 40.5 ft bgs and 50 ft bgs, respectively. 22 soil samples were collected and reported to have maximum concentrations of 3,200 ppm TPHg, 22 ppm Benzene, 210 ppm Toluene, 4,800 ppm Ethylbenzene, and 420 ppm Xylenes. The highest concentrations were reported for samples collected from boring B4, which was advanced within the tank excavation.</p> <p>Grab groundwater samples were collected from borings B1, B2, B3 and B6 and were reported only to have low concentrations of TPHg. BTEX were not reported to be present above the laboratory reporting limits.</p> <p>In October, 1 groundwater extraction well (EX1) was installed to approximately 53 ft bgs. No soil samples were submitted for chemical analysis.</p> <p>1992 - In October, 3 nested vapor piezometers (VMW1 through VMW3), and 1 vapor extraction well (VEW1) were installed. 24 soil samples were collected from the VMW1 through VMW3 and reported to have a maximum concentration of 780 ppm TPHg, 3 ppm Benzene, 17 ppm Toluene, 17 ppm Ethylbenzene, and 83 ppm Xylenes.</p> <p>In November, a soil vapor extraction pilot test was conducted. Approximately 100 pounds of petroleum hydrocarbons were removed during this test. The radius of influence was estimated to be 40-45 ft.</p> <p>In December, a step-drawdown aquifer test was conducted. Drawdown was relatively small ranging from 0.06 to 0.14 ft.</p> <p>1994 - In September, wells MW2 and MW3 were destroyed. El Camino Real (Route 82) was widened and the wells were now located within the street.</p> <p>1995 - In June, 3 borings (B7 through B9) onsite and 2 hydropunch borings (HP1 and HP2) off-site were advanced to depths ranging between 24 and 48 ft bgs. 18 soil samples were collected and only 3 samples were reported to have low concentrations of TPHg and BTEX. Grab groundwater samples were collected from the hydropunch borings and were not reported to have concentrations of TPHg and BTEX above the laboratory reporting limits.</p> <p>In July, 2 monitoring wells (MW8 and MW9) were installed to approximately 35 ft bgs. Soil samples were not submitted for chemical analysis. These wells were incorporated into the groundwater monitoring program. It was noted in the report that groundwater at the site has risen approximately 20 feet since investigation began at the site.</p> <p>1996 - In July, 1 monitoring well (MW10) was installed to 32 ft bgs offsite and downgradient. No soil samples were reported to have been submitted for chemical analysis.</p> <p>2001 - In October, 3 temporary wells (GW1 through GW3) were installed to 20 ft bgs in order to collect grab groundwater samples. The grab groundwater sampling was conducted because groundwater has been rising since monitoring began at the site in 1990. Also samples were collected from the vapor wells. Sample GW3 was collected from within the UST excavation and was reported to have the highest concentrations of TPHg (27,000 ppb) for the grab groundwater samples. The maximum concentrations were reported for the sample collected from well VEX1, also located within the UST excavation, of 130,000 ppb TPHg, 5,800 ppb Benzene, 24,000 ppb Toluene, 4,300 ppb Ethylbenzene, and 15,000 ppb Xylenes. MtBE was reported at a maximum concentration of 580 ppb in well VMW2.</p> <p>2002 - In June, groundwater samples from MW9, MW7, and VEX1 were analyzed for bacterial populations and were shown to have depressed values across the site.</p> <p>In July, 9 borings were advanced in the area of the UST excavation and Oxygen Release Compound (ORC) was injected beginning between 30 and 35 ft bgs to the surface. Also at this time, well MW11 was installed to 28 ft bgs.</p> <p>Groundwater was sampled for 3 quarters following the ORC injection. The monitoring included analysis for bacterial populations, which showed an increase across the site of aerobic hydrocarbon degrading bacteria as well as total heterotrophic bacteria.</p> <p>2004 - In January, 16 borings were advanced in the area of the UST excavation and ORC was injected beginning between 35 and 40 ft bgs to the surface.</p> <p>2007 - In June, 24 borings were advanced in the area of the UST excavation and ORC Advanced was injected beginning at 30 ft bgs to the surface.</p> <p>In November, wells MW4, EX1, and VMW3 were destroyed. Well MW4 had 45 feet of well screen and was obstructed at approximately 36 ft bgs. Well EX1 had not been sampled since 9/94 and the nested vapor piezometer VMW3 had not been sampled since 10/01. Well MW4 was replaced with well MW4R, which was advanced to a depth of 28 ft bgs. Groundwater was first encountered at 28 ft bgs. Groundwater at this site has risen approximately 20 feet since investigation began. Soil samples were not collected from this new well.</p>						

LUST Sites from GeoTracker Search - Cleanup Status History

Status:	Completed - Case Closed
Date :	9/8/2010
Status:	Open - Verification Monitoring
Date :	2/1/2004
Status:	Open - Remediation
Date :	12/19/2001
Status:	Open - Site Assessment
Date :	9/18/1985
Status:	Open - Case Begin Date
Date :	5/28/1985

LUST Sites from GeoTracker Search - Cleanup Action Report (as of May 29, 2021)

Map Key	Number of Records	Direction	Distance (mi/ft)	Elev/Diff (ft)	Site	DB
Action Type:	EX SITU PHYSICAL/CHEMICAL TREATMENT (OTHER THAN P&T, SVE, OR EXCAVATION)			Begin Date:	1/1/2004	
Phase:	Water			End Date:	1/1/2004	
Contaminant Mass Removed:						
Description:	ORC injection					
Action Type:	EX SITU PHYSICAL/CHEMICAL TREATMENT (OTHER THAN P&T, SVE, OR EXCAVATION)			Begin Date:	7/1/2002	
Phase:	Water			End Date:	7/1/2002	
Contaminant Mass Removed:						
Description:	ORC injection					
Action Type:	FREE PRODUCT REMOVAL			Begin Date:	8/1/1985	
Phase:	Liquid Waste			End Date:	8/1/1985	
Contaminant Mass Removed:						
Description:	volume not reported					

LUST Sites from GeoTracker Search - Regulatory Activities (as of May 29, 2021)

Action Type: Other Regulatory Actions
Action Date: 9/8/2010
Received Issue Date: 9/8/2010
Action: Closure/No Further Action Letter
Doc Link: https://geotracker.waterboards.ca.gov/view_documents?global_id=T0608500662&enforcement_id=6063442&temptable=ENFORCEMENT
Title Description Comments:

Action Type: Response Requested - Reports
Action Date: 9/1/2010
Received Issue Date: 9/1/2010
Action: Well Destruction Report
Doc Link: https://geotracker.waterboards.ca.gov/view_documents_all?global_id=T0608500662&doc_id=5874180
Title Description Comments:

WELL DESTRUCTION

Action Type: Other Regulatory Actions
Action Date: 5/20/2010
Received Issue Date: 5/20/2010
Action: Staff Letter
Doc Link: https://geotracker.waterboards.ca.gov/view_documents?global_id=T0608500662&enforcement_id=6051363&temptable=ENFORCEMENT
Title Description Comments:

request for well destruction for case closure

Action Type: Response Requested - Other
Action Date: 5/20/2010
Received Issue Date: 5/20/2010
Action: Correspondence
Doc Link: https://geotracker.waterboards.ca.gov/view_documents_all?global_id=T0608500662&doc_id=5874204
Title Description Comments:

CORRESPONDENCE FILE FROM LUSTOP 11/1/1985 - 5/20/2010

Action Type: Response Requested - Reports
Action Date: 4/28/2010
Received Issue Date: 4/12/2010
Action: Site Assessment Report
Doc Link: https://geotracker.waterboards.ca.gov/view_documents_all?global_id=T0608500662&doc_id=5658175
Title Description Comments:

Map Key	Number of Records	Direction	Distance (mi/ft)	Elev/Diff (ft)	Site	DB
Action Type:		Response Requested - Reports				
Action Date:		4/12/2010				
Received Issue Date:		4/12/2010				
Action:		Soil and Water Investigation Report				
Doc Link:		https://geotracker.waterboards.ca.gov/view_documents_all?global_id=T0608500662&doc_id=5874183				
Title Description Comments:						
GROUNDWATER ASSESSMENT REPORT 4/17/1991 - 4/12/2010						
Action Type:		Response Requested - Other				
Action Date:		1/22/2010				
Received Issue Date:		12/28/2009				
Action:		Other Report / Document				
Doc Link:		https://geotracker.waterboards.ca.gov/view_documents_all?global_id=T0608500662&doc_id=5655234				
Title Description Comments:						
gw isoconcentration maps						
Action Type:		Other Regulatory Actions				
Action Date:		1/4/2010				
Received Issue Date:		1/4/2010				
Action:		Staff Letter				
Doc Link:		https://geotracker.waterboards.ca.gov/view_documents?global_id=T0608500662&enforcement_id=6039476&temptable=ENFORCEMENT				
Title Description Comments:						
app confirmation soil sampling wp						
Action Type:		Response Requested - Workplans				
Action Date:		12/30/2009				
Received Issue Date:		12/28/2009				
Action:		Soil and Water Investigation Workplan				
Doc Link:		https://geotracker.waterboards.ca.gov/view_documents_all?global_id=T0608500662&doc_id=5655233				
Title Description Comments:						
Action Type:		Response Requested - Workplans				
Action Date:		12/29/2009				
Received Issue Date:		12/29/2009				
Action:		Soil and Water Investigation Workplan				
Doc Link:		https://geotracker.waterboards.ca.gov/view_documents_all?global_id=T0608500662&doc_id=5884786				
Title Description Comments:						
WORKPLAN						
Action Type:		Other Regulatory Actions				
Action Date:		11/12/2009				
Received Issue Date:		11/12/2009				
Action:		Staff Letter				
Doc Link:		https://geotracker.waterboards.ca.gov/view_documents?global_id=T0608500662&enforcement_id=6035503&temptable=ENFORCEMENT				
Title Description Comments:						
confirmation soil borings						
Action Type:		Response Requested - Reports				
Action Date:		10/30/2009				
Received Issue Date:		10/30/2009				
Action:		Monitoring Report - Quarterly				
Doc Link:		https://geotracker.waterboards.ca.gov/view_documents_all?global_id=T0608500662&doc_id=5638064				
Title Description Comments:						
Action Type:		Response Requested - Other				
Action Date:		10/30/2009				

Map Key	Number of Records	Direction	Distance (mi/ft)	Elev/Diff (ft)	Site	DB
Received Issue Date:		10/30/2009				
Action:		Other Report / Document				
Doc Link:		https://geotracker.waterboards.ca.gov/view_documents_all?global_id=T0608500662&doc_id=5874187				
Title Description Comments:						
REQUEST FOR CLOSURE						
Action Type:		Response Requested - Reports				
Action Date:		7/30/2009				
Received Issue Date:		7/31/2009				
Action:		Monitoring Report - Quarterly				
Doc Link:		https://geotracker.waterboards.ca.gov/view_documents_all?global_id=T0608500662&doc_id=5638063				
Title Description Comments:						
Action Type:		Other Regulatory Actions				
Action Date:		5/4/2009				
Received Issue Date:		5/4/2009				
Action:		Staff Letter				
Doc Link:		https://geotracker.waterboards.ca.gov/view_documents?global_id=T0608500662&enforcement_id=6012162&temptable=ENFORCEMENT				
Title Description Comments:						
2 more quarters - evaluate for closure after each						
Action Type:		Response Requested - Reports				
Action Date:		4/30/2009				
Received Issue Date:		4/30/2009				
Action:		Monitoring Report - Quarterly				
Doc Link:		https://geotracker.waterboards.ca.gov/view_documents_all?global_id=T0608500662&doc_id=5618758				
Title Description Comments:						
Action Type:		Response Requested - Reports				
Action Date:		1/30/2009				
Received Issue Date:		1/30/2009				
Action:		Monitoring Report - Quarterly				
Doc Link:		https://geotracker.waterboards.ca.gov/view_documents_all?global_id=T0608500662&doc_id=5618757				
Title Description Comments:						
Action Type:		Other Regulatory Actions				
Action Date:		11/25/2008				
Received Issue Date:		11/25/2008				
Action:		Staff Letter				
Doc Link:		https://geotracker.waterboards.ca.gov/view_documents?global_id=T0608500662&enforcement_id=5994465&temptable=ENFORCEMENT				
Title Description Comments:						
deny closure req; cont gwm						
Action Type:		Response Requested - Reports				
Action Date:		10/30/2008				
Received Issue Date:		11/19/2008				
Action:		Monitoring Report - Quarterly				
Doc Link:		https://geotracker.waterboards.ca.gov/view_documents_all?global_id=T0608500662&doc_id=5618756				
Title Description Comments:						
Action Type:		Response Requested - Reports				
Action Date:		10/30/2008				
Received Issue Date:		10/30/2008				
Action:		Monitoring Report - Quarterly				
Doc Link:		https://geotracker.waterboards.ca.gov/view_documents_all?global_id=T0608500662&doc_id=5884792				
Title Description Comments:						
QUARTERLY GROUNDWATER REPORT 7/30/1991 - 10/30/2008						

Map Key	Number of Records	Direction	Distance (mi/ft)	Elev/Diff (ft)	Site	DB
<hr/>						
Action Type:		Response Requested - Reports				
Action Date:		7/30/2008				
Received Issue Date:		7/31/2008				
Action:		Monitoring Report - Quarterly				
Doc Link:						
Title Description Comments:						
Action Type:		Other Regulatory Actions				
Action Date:		5/30/2008				
Received Issue Date:		5/30/2008				
Action:		Staff Letter - #80305				
Doc Link:		https://geotracker.waterboards.ca.gov/view_documents? global_id=T0608500662&enforcement_id=5987668&temptable=ENFORCEMENT				
Title Description Comments:						
cont. gwm; edf noncompliance						
Action Type:		Response Requested - Reports				
Action Date:		10/30/2007				
Received Issue Date:		11/20/2007				
Action:		Monitoring Report - Quarterly				
Doc Link:						
Title Description Comments:						
Monitoring Report - Quarterly						
Action Type:		Other Regulatory Actions				
Action Date:		8/9/2007				
Received Issue Date:		8/9/2007				
Action:		Staff Letter - #70908				
Doc Link:						
Title Description Comments:						
acc wp well destruction replace						
Action Type:		Response Requested - Reports				
Action Date:		7/30/2007				
Received Issue Date:		7/27/2007				
Action:		Monitoring Report - Quarterly				
Doc Link:						
Title Description Comments:						
Monitoring Report - Quarterly						
Action Type:		Response Requested - Reports				
Action Date:		7/30/2007				
Received Issue Date:		7/27/2007				
Action:		Remedial Progress Report				
Doc Link:		https://geotracker.waterboards.ca.gov/view_documents_all?global_id=T0608500662&doc_id=5592197				
Title Description Comments:						
Remedial Progress Report - data to be included in 2nd qtr gwm rpt						
Action Type:		Response Requested - Workplans				
Action Date:		7/25/2007				
Received Issue Date:		7/25/2007				
Action:		Well Destruction Workplan				
Doc Link:		https://geotracker.waterboards.ca.gov/view_documents_all?global_id=T0608500662&doc_id=5884787				
Title Description Comments:						
WORKPLAN						

Map Key	Number of Records	Direction	Distance (mi/ft)	Elev/Diff (ft)	Site	DB
Action Type:		Response Requested - Workplans				
Action Date:		6/29/2007				
Received Issue Date:		7/27/2007				
Action:		Soil and Water Investigation Workplan				
Doc Link:						
Title Description Comments:						
Soil and Water Investigation Workplan - mw-4 abandonment and replacement						
Action Type:		Response Requested - Reports				
Action Date:		6/1/2007				
Received Issue Date:		6/4/2007				
Action:		Monitoring Report - Quarterly				
Doc Link:						
Title Description Comments:						
Monitoring Report - Quarterly - 1st qtr gwm rpt - late						
Action Type:		Other Regulatory Actions				
Action Date:		5/11/2007				
Received Issue Date:		5/11/2007				
Action:		Staff Letter - #701150				
Doc Link:						
Title Description Comments:						
late ltr - gwm; wp for well replacement						
Action Type:		Response Requested - Reports				
Action Date:		4/30/2007				
Received Issue Date:		6/4/2007				
Action:		Monitoring Report - Quarterly				
Doc Link:						
Title Description Comments:						
Monitoring Report - Quarterly						
Action Type:		Other Regulatory Actions				
Action Date:		3/8/2007				
Received Issue Date:		3/8/2007				
Action:		Staff Letter - #70803				
Doc Link:						
Title Description Comments:						
app ORC injection						
Action Type:		Response Requested - Reports				
Action Date:		1/30/2007				
Received Issue Date:		3/6/2007				
Action:		Monitoring Report - Quarterly				
Doc Link:						
Title Description Comments:						
Monitoring Report - Quarterly						
Action Type:		Other Regulatory Actions				
Action Date:		9/21/2006				
Received Issue Date:		9/21/2006				
Action:		Staff Letter - #60129				
Doc Link:						
Title Description Comments:						
gwm required						

Map Key	Number of Records	Direction	Distance (mi/ft)	Elev/Diff (ft)	Site	DB
Action Type:		Response Requested - Other				
Action Date:		8/24/2006				
Received Issue Date:		8/24/2006				
Action:		Verbal Communication				
Doc Link:		https://geotracker.waterboards.ca.gov/view_documents_all?global_id=T0608500662&doc_id=5874192				
Title Description Comments:						
PHONE LOG FROM LUSTROP 4/20/1988 - 8/24/2006						
Action Type:		Response Requested - Other				
Action Date:		2/23/2004				
Received Issue Date:		2/27/2004				
Action:		Other Report / Document				
Doc Link:						
Title Description Comments:						
Other Type of Submission by RP						
Action Type:		Response Requested - Other				
Action Date:		2/23/2004				
Received Issue Date:		2/23/2004				
Action:		Other Report / Document				
Doc Link:		https://geotracker.waterboards.ca.gov/view_documents_all?global_id=T0608500662&doc_id=5874185				
Title Description Comments:						
STATUS REPORT 12/4/1990 - 2/23/2004						
Action Type:		Other Regulatory Actions				
Action Date:		10/24/2003				
Received Issue Date:		10/24/2003				
Action:		Staff Letter - #42462				
Doc Link:						
Title Description Comments:						
Action Type:		Response Requested - Reports				
Action Date:		8/26/2003				
Received Issue Date:		8/26/2003				
Action:		Interim Remedial Action Report				
Doc Link:		https://geotracker.waterboards.ca.gov/view_documents_all?global_id=T0608500662&doc_id=5874199				
Title Description Comments:						
INTERIM REMEDIAL REPORT 7/30/2002 - 8/26/2003						
Action Type:		Response Requested - Other				
Action Date:		7/31/2002				
Received Issue Date:		7/31/2002				
Action:		Correspondence				
Doc Link:		https://geotracker.waterboards.ca.gov/view_documents_all?global_id=T0608500662&doc_id=5874184				
Title Description Comments:						
STATE RELATED CORESPONDENCE FROM LUSTOP 11/12/1985 - 7/31/2002						
Action Type:		Response Requested - Other				
Action Date:		6/3/2002				
Received Issue Date:		6/3/2002				
Action:		Other Report / Document				
Doc Link:		https://geotracker.waterboards.ca.gov/view_documents_all?global_id=T0608500662&doc_id=5874206				
Title Description Comments:						
ADDENDUM FROM LUSTOP						
Action Type:		Response Requested - Workplans				
Action Date:		4/5/2002				

Map Key	Number of Records	Direction	Distance (mi/ft)	Elev/Diff (ft)	Site	DB
Received Issue Date:		4/5/2002				
Action:		Interim Remedial Action Plan				
Doc Link:						
Title Description Comments:						
Interim Remedial Action Plan						
Action Type:		Response Requested - Workplans				
Action Date:		4/4/2002				
Received Issue Date:		4/4/2002				
Action:		Interim Remedial Action Plan				
Doc Link:		https://geotracker.waterboards.ca.gov/view_documents_all?global_id=T0608500662&doc_id=5884788				
Title Description Comments:						
WORKPLAN						
Action Type:		Other Regulatory Actions				
Action Date:		4/4/2002				
Received Issue Date:		4/4/2002				
Action:		Staff Letter - #23318				
Doc Link:						
Title Description Comments:						
Action Type:		Response Requested - Workplans				
Action Date:		9/18/2001				
Received Issue Date:		9/18/2001				
Action:		Soil and Water Investigation Workplan				
Doc Link:		https://geotracker.waterboards.ca.gov/view_documents_all?global_id=T0608500662&doc_id=5884789				
Title Description Comments:						
WORKPLAN						
Action Type:		Response Requested - Reports				
Action Date:		2/5/2001				
Received Issue Date:		2/5/2001				
Action:		Monitoring Report - Quarterly				
Doc Link:						
Title Description Comments:						
Monitoring Report - Quarterly						
Action Type:		Other Regulatory Actions				
Action Date:		1/31/2001				
Received Issue Date:		1/31/2001				
Action:		Staff Letter - #23315				
Doc Link:						
Title Description Comments:						
Action Type:		Response Requested - Reports				
Action Date:		1/31/1999				
Received Issue Date:		2/25/1999				
Action:		Remedial Progress Report				
Doc Link:						
Title Description Comments:						
Remedial Progress Report						
Action Type:		Other Regulatory Actions				
Action Date:		12/17/1998				
Received Issue Date:		12/17/1998				
Action:		Staff Letter - #23313				
Doc Link:						
Title Description Comments:						

Map Key	Number of Records	Direction	Distance (mi/ft)	Elev/Diff (ft)	Site	DB
<hr/>						
Action Type:		Response Requested - Reports				
Action Date:		10/26/1995				
Received Issue Date:		10/26/1995				
Action:		CAP/RAP - Other Report				
Doc Link:		https://geotracker.waterboards.ca.gov/view_documents_all?global_id=T0608500662&doc_id=5874205				
Title Description Comments:						
CORRECTIVE ACTION PLAN						
Action Type:		Response Requested - Other				
Action Date:		7/24/1995				
Received Issue Date:		7/24/1995				
Action:		Other Report / Document				
Doc Link:		https://geotracker.waterboards.ca.gov/view_documents_all?global_id=T0608500662&doc_id=5874194				
Title Description Comments:						
MISCELLANEOUS REPORT FROM LUSTOP 4/17/1991 - 7/24/1995						
Action Type:		Response Requested - Workplans				
Action Date:		11/28/1994				
Received Issue Date:		11/28/1994				
Action:		Soil and Water Investigation Workplan				
Doc Link:		https://geotracker.waterboards.ca.gov/view_documents_all?global_id=T0608500662&doc_id=5884790				
Title Description Comments:						
WORKPLAN						
Action Type:		Response Requested - Other				
Action Date:		8/24/1994				
Received Issue Date:		8/24/1994				
Action:		Other Report / Document				
Doc Link:		https://geotracker.waterboards.ca.gov/view_documents_all?global_id=T0608500662&doc_id=5874165				
Title Description Comments:						
MISCELLANEOUS SAMPLE RESULTS FROM LUSTOP 4/11/1985 - 8/24/1994						
Action Type:		Response Requested - Reports				
Action Date:		4/22/1992				
Received Issue Date:		4/22/1992				
Action:		Remedial Progress Report				
Doc Link:		https://geotracker.waterboards.ca.gov/view_documents_all?global_id=T0608500662&doc_id=5874193				
Title Description Comments:						
REMEDIAL REPORT 4/22/1992 - 8/31/1995						
Action Type:		Response Requested - Other				
Action Date:		12/20/1991				
Received Issue Date:		12/20/1991				
Action:		Other Report / Document				
Doc Link:		https://geotracker.waterboards.ca.gov/view_documents_all?global_id=T0608500662&doc_id=5874196				
Title Description Comments:						
MIGRATION CONTROL REPORT 10/31/1991 - 12/20/1991						
Action Type:		Response Requested - Other				
Action Date:		11/6/1991				
Received Issue Date:		11/6/1991				
Action:		Other Report / Document				
Doc Link:		https://geotracker.waterboards.ca.gov/view_documents_all?global_id=T0608500662&doc_id=5874201				
Title Description Comments:						
START UP REPORTS						

Map Key	Number of Records	Direction	Distance (mi/ft)	Elev/Diff (ft)	Site	DB
<hr/>						
Action Type:		Response Requested - Workplans				
Action Date:		1/4/1991				
Received Issue Date:		1/4/1991				
Action:		Soil and Water Investigation Workplan				
Doc Link:		https://geotracker.waterboards.ca.gov/view_documents_all?global_id=T0608500662&doc_id=5884791				
Title Description Comments:						
WORKPLAN						
Action Type:		Notices				
Action Date:		8/3/1989				
Received Issue Date:		8/3/1989				
Action:		Notice of Responsibility - #39659				
Doc Link:						
Title Description Comments:						
Action Type:		Response Requested - Other				
Action Date:		7/2/1986				
Received Issue Date:		7/2/1986				
Action:		Other Report / Document				
Doc Link:		https://geotracker.waterboards.ca.gov/view_documents_all?global_id=T0608500662&doc_id=5874207				
Title Description Comments:						
ADDITIONAL INFORMATION						
Action Type:		Response Requested - Reports				
Action Date:		10/7/1985				
Received Issue Date:		10/7/1985				
Action:		Well Installation Report				
Doc Link:		https://geotracker.waterboards.ca.gov/view_documents_all?global_id=T0608500662&doc_id=5874181				
Title Description Comments:						
WELL CONSTRUCTION						
Action Type:		Response Requested - Other				
Action Date:		5/28/1985				
Received Issue Date:		5/28/1985				
Action:		Unauthorized Release Form				
Doc Link:		https://geotracker.waterboards.ca.gov/view_documents_all?global_id=T0608500662&doc_id=5874182				
Title Description Comments:						
URF						
Action Type:		Response Requested - Other				
Action Date:		1/12/1983				
Received Issue Date:		1/12/1983				
Action:		Other Report / Document				
Doc Link:		https://geotracker.waterboards.ca.gov/view_documents_all?global_id=T0608500662&doc_id=5874197				
Title Description Comments:						
MAPS METROSCAN FROM LUSTOP						
Action Type:		Cleanup Action				
Action Date:		1/1/2004				
Received Issue Date:						
Action:		Ex Situ Physical/Chemical Treatment (other than P&T, SVE, or Excavation)				
Doc Link:						
Title Description Comments:						
ORC injection						
Action Type:		Cleanup Action				

Map Key	Number of Records	Direction	Distance (mi/ft)	Elev/Diff (ft)	Site	DB
<hr/>						
Action Date:		7/1/2002				
Received Issue Date:						
Action:		Ex Situ Physical/Chemical Treatment (other than P&T, SVE, or Excavation)				
Doc Link:						
Title Description Comments:						
ORC injection						
Action Type:		Cleanup Action				
Action Date:		8/1/1985				
Received Issue Date:						
Action:		Free Product Removal				
Doc Link:						
Title Description Comments:						
volume not reported						
Action Type:		Leak Action				
Action Date:		5/28/1985				
Received Issue Date:						
Action:		Leak Discovery				
Doc Link:						
Title Description Comments:						
Action Type:		Leak Action				
Action Date:		5/28/1985				
Received Issue Date:						
Action:		Leak Stopped				
Doc Link:						
Title Description Comments:						
Action Type:		Leak Action				
Action Date:		5/28/1985				
Received Issue Date:						
Action:		Leak Reported				
Doc Link:						
Title Description Comments:						

LUST Sites from GeoTracker Search - Site Maps (as of May 29, 2021)

Title:	SB1 BORING (SB1)
Link:	https://geotracker.waterboards.ca.gov/esi/uploads/geo_bore/5658425748/T0608500662.PDF
Size :	72 KB
Submitted By:	MARCUS TROTTA (AUTH_RP)
Submitted:	4/12/2010
Title:	SB4 BORING (SB4)
Link:	https://geotracker.waterboards.ca.gov/esi/uploads/geo_bore/6409700691/T0608500662.PDF
Size :	53 KB
Submitted By:	MARCUS TROTTA (AUTH_RP)
Submitted:	4/12/2010
Title:	SB2 BORING (SB2)
Link:	https://geotracker.waterboards.ca.gov/esi/uploads/geo_bore/7680448174/T0608500662.PDF
Size :	80 KB
Submitted By:	MARCUS TROTTA (AUTH_RP)
Submitted:	4/12/2010
Title:	SB3 BORING (SB3)
Link:	https://geotracker.waterboards.ca.gov/esi/uploads/geo_bore/5515962898/T0608500662.PDF
Size :	76 KB
Submitted By:	MARCUS TROTTA (AUTH_RP)
Submitted:	4/12/2010

Map Key	Number of Records	Direction	Distance (mi/ft)	Elev/Diff (ft)	Site	DB
Title: Link: Size : Submitted By: Submitted:		MW-9 BORING (MW-9)			https://geotracker.waterboards.ca.gov/esi/uploads/geo_bore/9658519923/T0608500662.PDF	
Title: Link: Size : Submitted By: Submitted:		MW-8 BORING (MW-8)			https://geotracker.waterboards.ca.gov/esi/uploads/geo_bore/8287613391/T0608500662.PDF	
Title: Link: Size : Submitted By: Submitted:		MW-4 BORING (MW-4)			https://geotracker.waterboards.ca.gov/esi/uploads/geo_bore/4301324009/T0608500662.PDF	
Title: Link: Size : Submitted By: Submitted:		MW-6 BORING (MW-6)			https://geotracker.waterboards.ca.gov/esi/uploads/geo_bore/3062465846/T0608500662.PDF	
Title: Link: Size : Submitted By: Submitted:		MW-2 BORING (MW-2)			https://geotracker.waterboards.ca.gov/esi/uploads/geo_bore/8695835947/T0608500662.PDF	
Title: Link: Size : Submitted By: Submitted:		MW-3 BORING (MW-3)			https://geotracker.waterboards.ca.gov/esi/uploads/geo_bore/7008904576/T0608500662.PDF	
Title: Link: Size : Submitted By: Submitted:		MW-5 BORING (MW-5)			https://geotracker.waterboards.ca.gov/esi/uploads/geo_bore/6113918483/T0608500662.PDF	
Title: Link: Size : Submitted By: Submitted:		MW-7 BORING (MW-7)			https://geotracker.waterboards.ca.gov/esi/uploads/geo_bore/5748598396/T0608500662.PDF	
Title: Link: Size : Submitted By: Submitted:		EX-1 BORING (EX-1)			https://geotracker.waterboards.ca.gov/esi/uploads/geo_bore/6590912342/T0608500662.PDF	
Title: Link: Size : Submitted By: Submitted:		MW-4R BORING (MW-4R)			https://geotracker.waterboards.ca.gov/esi/uploads/geo_bore/3651745021/T0608500662.PDF	
Title: Link: Size : Submitted By: Submitted:		VMW-1 BORING (VMW-1)			https://geotracker.waterboards.ca.gov/esi/uploads/geo_bore/5427322864/T0608500662.PDF	
Title: Link: Size :		MW-11 BORING (MW-11)			https://geotracker.waterboards.ca.gov/esi/uploads/geo_bore/9953090846/T0608500662.PDF	

Map Key	Number of Records	Direction	Distance (mi/ft)	Elev/Diff (ft)	Site	DB
Submitted By:		MARCUS TROTTA (AUTH_RP)				
Submitted:		1/8/2009				
Title:		VMW-3 BORING (VMW-3)				
Link:		https://geotracker.waterboards.ca.gov/esi/uploads/geo_bore/4909729480/T0608500662.PDF				
Size :		160 KB				
Submitted By:		MARCUS TROTTA (AUTH_RP)				
Submitted:		1/8/2009				
Title:		MW-10 BORING (MW-10)				
Link:		https://geotracker.waterboards.ca.gov/esi/uploads/geo_bore/1791106283/T0608500662.PDF				
Size :		175 KB				
Submitted By:		MARCUS TROTTA (AUTH_RP)				
Submitted:		1/8/2009				
Title:		VEX-1 BORING (VEX-1)				
Link:		https://geotracker.waterboards.ca.gov/esi/uploads/geo_bore/5143600940/T0608500662.PDF				
Size :		84 KB				
Submitted By:		MARCUS TROTTA (AUTH_RP)				
Submitted:		1/8/2009				
Title:		VMW-2 BORING (VMW-2)				
Link:		https://geotracker.waterboards.ca.gov/esi/uploads/geo_bore/1468349635/T0608500662.PDF				
Size :		161 KB				
Submitted By:		MARCUS TROTTA (AUTH_RP)				
Submitted:		1/8/2009				
Title:		GEO_MAP				
Link:		https://geotracker.waterboards.ca.gov/esi/uploads/geo_map/9373457968/T0608500662.PDF				
Size :		202 KB				
Submitted By:		MARCUS TROTTA (AUTH_RP)				
Submitted:		12/29/2008				
Title:		GEO_MAP				
Link:		https://geotracker.waterboards.ca.gov/esi/uploads/geo_map/4909592151/T0608500662.PDF				
Size :		450 KB				
Submitted By:		MARCUS TROTTA (AUTH_RP)				
Submitted:		12/29/2008				

LUST Sites from GeoTracker Search - Documents (as of May 29, 2021)

Document Type:	Site Documents	Size :	
Document Date:	9/8/2010	Submitted By:	(REGULATOR)
Type:	CLOSURE/NO FURTHER ACTION LETTER	Submitted:	
Title:	UNKNOWN		
Title Link:	https://geotracker.waterboards.ca.gov/view_documents?global_id=T0608500662&enforcement_id=6063442		
Document Type:	Site Documents	Size :	21,038 KB
Document Date:	9/1/2010	Submitted By:	MARCUS TROTTA (AUTH_RP)
Type:	WELL DESTRUCTION REPORT	Submitted:	
Title:	GROUNDWATER MONITORING WELL DESTRUCTION NOTIFICATION		
Title Link:	https://geotracker.waterboards.ca.gov/esi/uploads/geo_report/2265771448/T0608500662.PDF		
Document Type:	Site Documents	Size :	
Document Date:	9/1/2010	Submitted By:	CANDACE GARCIA (REGULATOR)
Type:	WELL DESTRUCTION REPORT	Submitted:	
Title:	WELL DESTRUCTION		
Title Link:	https://geotracker.waterboards.ca.gov/view_documents?global_id=T0608500662&document_id=5874180		
Document Type:	Site Documents	Size :	
Document Date:	5/20/2010	Submitted By:	CANDACE GARCIA (REGULATOR)
Type:	CORRESPONDENCE	Submitted:	
Title:	CORRESPONDENCE FILE FROM LUSTOP 11/1/1985 - 5/20/2010		
Title Link:	https://geotracker.waterboards.ca.gov/view_documents?global_id=T0608500662&document_id=5874204		
Document Type:	Site Documents	Size :	
Document Date:	5/20/2010	Submitted By:	KRISTI CONG (REGULATOR)
Type:	STAFF LETTER	Submitted:	

Map Key	Number of Records	Direction	Distance (mi/ft)	Elev/Diff (ft)	Site	DB
<hr/>						
Title:	REQUEST FOR WELL DESTRUCTION FOR CASE CLOSURE					
Title Link:	https://geotracker.waterboards.ca.gov/view_documents?global_id=T0608500662&enforcement_id=6051363					
Document Type:	Site Documents			Size :	2,777 KB	
Document Date:	4/12/2010			Submitted By:	MARCUS TROTTA (AUTH_RP)	
Type:	REMEDIAL INVESTIGATION REPORT			Submitted:		
Title:	CONFIRMATION SOIL SAMPLING REPORT AND CASE CLOSURE REQUEST					
Title Link:	https://geotracker.waterboards.ca.gov/esi/uploads/geo_report/5374703824/T0608500662.PDF					
Document Type:	Site Documents			Size :		
Document Date:	4/12/2010			Submitted By:	CANDACE GARCIA (REGULATOR)	
Type:	SOIL AND WATER INVESTIGATION REPORT			Submitted:		
Title:	GROUNDWATER ASSESSMENT REPORT 4/17/1991 - 4/12/2010					
Title Link:	https://geotracker.waterboards.ca.gov/view_documents?global_id=T0608500662&document_id=5874183					
Document Type:	Site Documents			Size :		
Document Date:	1/4/2010			Submitted By:	KRISTI CONG (REGULATOR)	
Type:	STAFF LETTER			Submitted:		
Title:	APP CONFIRMATION SOIL SAMPLING WP					
Title Link:	https://geotracker.waterboards.ca.gov/view_documents?global_id=T0608500662&enforcement_id=6039476					
Document Type:	Site Documents			Size :		
Document Date:	12/29/2009			Submitted By:	CANDACE GARCIA (REGULATOR)	
Type:	SOIL AND WATER INVESTIGATION WORKPLAN			Submitted:		
Title:	WORKPLAN					
Title Link:	https://geotracker.waterboards.ca.gov/view_documents?global_id=T0608500662&document_id=5884786					
Document Type:	Site Documents			Size :	1,758 KB	
Document Date:	12/29/2009			Submitted By:	MARCUS TROTTA (AUTH_RP)	
Type:	SOIL AND WATER INVESTIGATION WORKPLAN			Submitted:		
Title:	CONFIRMATION SOIL SAMPLING WORK PLAN					
Title Link:	https://geotracker.waterboards.ca.gov/esi/uploads/geo_report/6436944425/T0608500662.PDF					
Document Type:	Site Documents			Size :		
Document Date:	11/12/2009			Submitted By:	KRISTI CONG (REGULATOR)	
Type:	STAFF LETTER			Submitted:		
Title:	CONFIRMATION SOIL BORINGS					
Title Link:	https://geotracker.waterboards.ca.gov/view_documents?global_id=T0608500662&enforcement_id=6035503					
Document Type:	Site Documents			Size :		
Document Date:	10/30/2009			Submitted By:	CANDACE GARCIA (REGULATOR)	
Type:	OTHER REPORT / DOCUMENT			Submitted:		
Title:	REQUEST FOR CLOSURE					
Title Link:	https://geotracker.waterboards.ca.gov/view_documents?global_id=T0608500662&document_id=5874187					
Document Type:	Monitoring Reports			Size :	2,860 KB	
Document Date:	10/29/2009			Submitted By:	MARCUS TROTTA (AUTH_RP)	
Type:	MONITORING REPORT - QUARTERLY			Submitted:		
Title:	QUARTERLY MONITORING REPORT 3RD QUARTER 2009.					
Title Link:	https://geotracker.waterboards.ca.gov/esi/uploads/geo_report/1890374302/T0608500662.PDF					
Document Type:	Monitoring Reports			Size :	3,865 KB	
Document Date:	7/31/2009			Submitted By:	MARCUS TROTTA (AUTH_RP)	
Type:	MONITORING REPORT - QUARTERLY			Submitted:		
Title:	QUARTERLY MONITORING REPORT 2ND QUARTER 2009.					
Title Link:	https://geotracker.waterboards.ca.gov/esi/uploads/geo_report/3857439339/T0608500662.PDF					
Document Type:	Site Documents			Size :		
Document Date:	5/4/2009			Submitted By:	KRISTI CONG (REGULATOR)	
Type:	STAFF LETTER			Submitted:		
Title:	2 MORE QUARTERS - EVALUATE FOR CLOSURE AFTER EACH					
Title Link:	https://geotracker.waterboards.ca.gov/view_documents?global_id=T0608500662&enforcement_id=6012162					
Document Type:	Monitoring Reports			Size :	3,294 KB	
Document Date:	4/28/2009			Submitted By:	MARCUS TROTTA (AUTH_RP)	
Type:	MONITORING REPORT - QUARTERLY			Submitted:		

Map Key	Number of Records	Direction	Distance (mi/ft)	Elev/Diff (ft)	Site	DB
<hr/>						
Title:	QUARTERLY MONITORING REPORT 1ST QUARTER 2009.					
Title Link:	https://geotracker.waterboards.ca.gov/esi/uploads/geo_report/9560054957/T0608500662.PDF					
Document Type:	Monitoring Reports			Size :	2,995 KB	
Document Date:	1/29/2009			Submitted By:	MARCUS TROTTA (AUTH_RP)	
Type:	MONITORING REPORT - QUARTERLY			Submitted:		
Title:	FOURTH QUARTER 2008 GROUNDWATER MONITORING REPORT...					
Title Link:	https://geotracker.waterboards.ca.gov/esi/uploads/geo_report/3447844564/T0608500662.PDF					
Document Type:	Site Documents			Size :		
Document Date:	11/25/2008			Submitted By:	KRISTI CONG (REGULATOR)	
Type:	STAFF LETTER			Submitted:		
Title:	DENY CLOSURE REQ; CONT GWM					
Title Link:	https://geotracker.waterboards.ca.gov/view_documents?global_id=T0608500662&enforcement_id=5994465					
Document Type:	Monitoring Reports			Size :	1,285 KB	
Document Date:	10/30/2008			Submitted By:	CANDACE GARCIA (REGULATOR)	
Type:	MONITORING REPORT - QUARTERLY			Submitted:		
Title:	QUARTERLY GROUNDWATER REPORT 7/30/1991 - 10/30/2008 -					
Title Link:	https://geotracker.waterboards.ca.gov/regulators/deliverable_documents/8804915487/GWM%5FR%5F1994%2D02%2D14%2Epdf					
Document Type:	Monitoring Reports			Size :	2,767 KB	
Document Date:	10/30/2008			Submitted By:	CANDACE GARCIA (REGULATOR)	
Type:	MONITORING REPORT - QUARTERLY			Submitted:		
Title:	QUARTERLY GROUNDWATER REPORT 7/30/1991 - 10/30/2008 -					
Title Link:	https://geotracker.waterboards.ca.gov/regulators/deliverable_documents/8804915487/GWM%5FR%5F2009%2D07%2D31%2Epdf					
Document Type:	Monitoring Reports			Size :	5,298 KB	
Document Date:	10/30/2008			Submitted By:	CANDACE GARCIA (REGULATOR)	
Type:	MONITORING REPORT - QUARTERLY			Submitted:		
Title:	QUARTERLY GROUNDWATER REPORT 7/30/1991 - 10/30/2008 -					
Title Link:	https://geotracker.waterboards.ca.gov/regulators/deliverable_documents/8804915487/GWM%5FR%5F2007%2D10%2D31%2Epdf					
Document Type:	Monitoring Reports			Size :	1,050 KB	
Document Date:	10/30/2008			Submitted By:	CANDACE GARCIA (REGULATOR)	
Type:	MONITORING REPORT - QUARTERLY			Submitted:		
Title:	QUARTERLY GROUNDWATER REPORT 7/30/1991 - 10/30/2008 -					
Title Link:	https://geotracker.waterboards.ca.gov/regulators/deliverable_documents/8804915487/GWM%5FR%5F1995%2D08%2D21%2Epdf					
Document Type:	Monitoring Reports			Size :	5,291 KB	
Document Date:	10/30/2008			Submitted By:	CANDACE GARCIA (REGULATOR)	
Type:	MONITORING REPORT - QUARTERLY			Submitted:		
Title:	QUARTERLY GROUNDWATER REPORT 7/30/1991 - 10/30/2008 -					
Title Link:	https://geotracker.waterboards.ca.gov/regulators/deliverable_documents/8804915487/GWM%5FR%5F2008%2D05%2D20%2Epdf					
Document Type:	Monitoring Reports			Size :	5,957 KB	
Document Date:	10/30/2008			Submitted By:	CANDACE GARCIA (REGULATOR)	
Type:	MONITORING REPORT - QUARTERLY			Submitted:		
Title:	QUARTERLY GROUNDWATER REPORT 7/30/1991 - 10/30/2008 -					
Title Link:	https://geotracker.waterboards.ca.gov/regulators/deliverable_documents/8804915487/GWM%5FR%5F2007%2D07%2D26%2Epdf					
Document Type:	Monitoring Reports			Size :	672 KB	
Document Date:	10/30/2008			Submitted By:	CANDACE GARCIA (REGULATOR)	
Type:	MONITORING REPORT - QUARTERLY			Submitted:		
Title:	QUARTERLY GROUNDWATER REPORT 7/30/1991 - 10/30/2008 -					
Title Link:	https://geotracker.waterboards.ca.gov/regulators/deliverable_documents/8804915487/GWM%5FR%5F1991%2D07%2D31%2Epdf					
Document Type:	Monitoring Reports			Size :	3,380 KB	
Document Date:	10/30/2008			Submitted By:	CANDACE GARCIA (REGULATOR)	
Type:	MONITORING REPORT - QUARTERLY			Submitted:		
Title:	QUARTERLY GROUNDWATER REPORT 7/30/1991 - 10/30/2008 -					
Title Link:	https://geotracker.waterboards.ca.gov/regulators/deliverable_documents/8804915487/GWM%5FR%5F2009%2D07%2D31%2Epdf					

Map Key	Number of Records	Direction	Distance (mi/ft)	Elev/Diff (ft)	Site	DB
2D04%2D28%2Epdf						
Document Type:	Monitoring Reports			Size :	1,010 KB	
Document Date:	10/30/2008			Submitted By:	CANDACE GARCIA (REGULATOR)	
Type:	MONITORING REPORT - QUARTERLY			Submitted:		
Title:	QUARTERLY GROUNDWATER REPORT 7/30/1991 - 10/30/2008 -					
Title Link:	https://geotracker.waterboards.ca.gov/regulators/deliverable_documents/8804915487/GWM%5FR%5F1995%2D05%2D26%2Epdf					
Document Type:	Monitoring Reports			Size :	765 KB	
Document Date:	10/30/2008			Submitted By:	CANDACE GARCIA (REGULATOR)	
Type:	MONITORING REPORT - QUARTERLY			Submitted:		
Title:	QUARTERLY GROUNDWATER REPORT 7/30/1991 - 10/30/2008 -					
Title Link:	https://geotracker.waterboards.ca.gov/regulators/deliverable_documents/8804915487/GWM%5FR%5F1992%2D07%2D15%2Epdf					
Document Type:	Monitoring Reports			Size :	2,936 KB	
Document Date:	10/30/2008			Submitted By:	CANDACE GARCIA (REGULATOR)	
Type:	MONITORING REPORT - QUARTERLY			Submitted:		
Title:	QUARTERLY GROUNDWATER REPORT 7/30/1991 - 10/30/2008 -					
Title Link:	https://geotracker.waterboards.ca.gov/regulators/deliverable_documents/8804915487/GWM%5FR%5F2004%2D06%2D09%2Epdf					
Document Type:	Monitoring Reports			Size :	5,944 KB	
Document Date:	10/30/2008			Submitted By:	CANDACE GARCIA (REGULATOR)	
Type:	MONITORING REPORT - QUARTERLY			Submitted:		
Title:	QUARTERLY GROUNDWATER REPORT 7/30/1991 - 10/30/2008 -					
Title Link:	https://geotracker.waterboards.ca.gov/regulators/deliverable_documents/8804915487/GWM%5FR%5F2006%2D09%2D18%2Epdf					
Document Type:	Monitoring Reports			Size :	1,091 KB	
Document Date:	10/30/2008			Submitted By:	CANDACE GARCIA (REGULATOR)	
Type:	MONITORING REPORT - QUARTERLY			Submitted:		
Title:	QUARTERLY GROUNDWATER REPORT 7/30/1991 - 10/30/2008 -					
Title Link:	https://geotracker.waterboards.ca.gov/regulators/deliverable_documents/8804915487/GWM%5FR%5F1994%2D12%2D19%2Epdf					
Document Type:	Monitoring Reports			Size :	717 KB	
Document Date:	10/30/2008			Submitted By:	CANDACE GARCIA (REGULATOR)	
Type:	MONITORING REPORT - QUARTERLY			Submitted:		
Title:	QUARTERLY GROUNDWATER REPORT 7/30/1991 - 10/30/2008 -					
Title Link:	https://geotracker.waterboards.ca.gov/regulators/deliverable_documents/8804915487/GWM%5FR%5F1991%2D12%2D20%2Epdf					
Document Type:	Monitoring Reports			Size :	2,463 KB	
Document Date:	10/30/2008			Submitted By:	CANDACE GARCIA (REGULATOR)	
Type:	MONITORING REPORT - QUARTERLY			Submitted:		
Title:	QUARTERLY GROUNDWATER REPORT 7/30/1991 - 10/30/2008 -					
Title Link:	https://geotracker.waterboards.ca.gov/regulators/deliverable_documents/8804915487/GWM%5FR%5F1993%2D04%2D06%2Epdf					
Document Type:	Monitoring Reports			Size :	2,872 KB	
Document Date:	10/30/2008			Submitted By:	CANDACE GARCIA (REGULATOR)	
Type:	MONITORING REPORT - QUARTERLY			Submitted:		
Title:	QUARTERLY GROUNDWATER REPORT 7/30/1991 - 10/30/2008 -					
Title Link:	https://geotracker.waterboards.ca.gov/regulators/deliverable_documents/8804915487/GWM%5FR%5F2001%2D12%2D18%2Epdf					
Document Type:	Monitoring Reports			Size :	10,471 KB	
Document Date:	10/30/2008			Submitted By:	CANDACE GARCIA (REGULATOR)	
Type:	MONITORING REPORT - QUARTERLY			Submitted:		
Title:	QUARTERLY GROUNDWATER REPORT 7/30/1991 - 10/30/2008 -					
Title Link:	https://geotracker.waterboards.ca.gov/regulators/deliverable_documents/8804915487/GWM%5FR%5F2008%2D03%2D19%2Epdf					
Document Type:	Monitoring Reports			Size :	5,137 KB	
Document Date:	10/30/2008			Submitted By:	CANDACE GARCIA (REGULATOR)	
Type:	MONITORING REPORT - QUARTERLY			Submitted:		
Title:	QUARTERLY GROUNDWATER REPORT 7/30/1991 - 10/30/2008 -					
Title Link:	https://geotracker.waterboards.ca.gov/regulators/deliverable_documents/8804915487/GWM%5FR%5F2007%2D03%2D19%2Epdf					

Map Key	Number of Records	Direction	Distance (mi/ft)	Elev/Diff (ft)	Site	DB
			2D01%2D31%2Epdf			
Document Type:	Monitoring Reports			Size :	916 KB	
Document Date:	10/30/2008			Submitted By:	CANDACE GARCIA (REGULATOR)	
Type:	MONITORING REPORT - QUARTERLY			Submitted:		
Title:	QUARTERLY GROUNDWATER REPORT 7/30/1991 - 10/30/2008 -					
Title Link:	https://geotracker.waterboards.ca.gov/regulators/deliverable_documents/8804915487/GWM%5FR%5F1992%2D11%2D16%2Epdf					
Document Type:	Monitoring Reports			Size :	4,213 KB	
Document Date:	10/30/2008			Submitted By:	CANDACE GARCIA (REGULATOR)	
Type:	MONITORING REPORT - QUARTERLY			Submitted:		
Title:	QUARTERLY GROUNDWATER REPORT 7/30/1991 - 10/30/2008 -					
Title Link:	https://geotracker.waterboards.ca.gov/regulators/deliverable_documents/8804915487/GWM%5FR%5F2008%2D10%2D29%2Epdf					
Document Type:	Monitoring Reports			Size :	2,943 KB	
Document Date:	10/30/2008			Submitted By:	CANDACE GARCIA (REGULATOR)	
Type:	MONITORING REPORT - QUARTERLY			Submitted:		
Title:	QUARTERLY GROUNDWATER REPORT 7/30/1991 - 10/30/2008 -					
Title Link:	https://geotracker.waterboards.ca.gov/regulators/deliverable_documents/8804915487/GWM%5FR%5F2009%2D10%2D30%2Epdf					
Document Type:	Monitoring Reports			Size :	3,831 KB	
Document Date:	10/30/2008			Submitted By:	CANDACE GARCIA (REGULATOR)	
Type:	MONITORING REPORT - QUARTERLY			Submitted:		
Title:	QUARTERLY GROUNDWATER REPORT 7/30/1991 - 10/30/2008 -					
Title Link:	https://geotracker.waterboards.ca.gov/regulators/deliverable_documents/8804915487/GWM%5FR%5F2008%2D10%2D29%2Epdf					
Document Type:	Monitoring Reports			Size :	1,129 KB	
Document Date:	10/30/2008			Submitted By:	CANDACE GARCIA (REGULATOR)	
Type:	MONITORING REPORT - QUARTERLY			Submitted:		
Title:	QUARTERLY GROUNDWATER REPORT 7/30/1991 - 10/30/2008 -					
Title Link:	https://geotracker.waterboards.ca.gov/regulators/deliverable_documents/8804915487/GWM%5FR%5F1995%2D11%2D09%2Epdf					
Document Type:	Monitoring Reports			Size :	1,971 KB	
Document Date:	10/30/2008			Submitted By:	MICHAEL SCHUSTER (REGULATOR)	
Type:	MONITORING REPORT - QUARTERLY			Submitted:		
Title:	QUARTERLY GROUNDWATER REPORT 7/30/1991 - 10/30/2008 -					
Title Link:	https://geotracker.waterboards.ca.gov/regulators/deliverable_documents/5552962362/GWM%5FR%5F2001%2D01%2D31%2Epdf					
Document Type:	Monitoring Reports			Size :	1,772 KB	
Document Date:	10/30/2008			Submitted By:	CANDACE GARCIA (REGULATOR)	
Type:	MONITORING REPORT - QUARTERLY			Submitted:		
Title:	QUARTERLY GROUNDWATER REPORT 7/30/1991 - 10/30/2008 -					
Title Link:	https://geotracker.waterboards.ca.gov/regulators/deliverable_documents/8804915487/GWM%5FR%5F1996%2D08%2D26%2Epdf					
Document Type:	Monitoring Reports			Size :	1,046 KB	
Document Date:	10/30/2008			Submitted By:	CANDACE GARCIA (REGULATOR)	
Type:	MONITORING REPORT - QUARTERLY			Submitted:		
Title:	QUARTERLY GROUNDWATER REPORT 7/30/1991 - 10/30/2008 -					
Title Link:	https://geotracker.waterboards.ca.gov/regulators/deliverable_documents/8804915487/GWM%5FR%5F1995%2D03%2D02%2Epdf					
Document Type:	Monitoring Reports			Size :	1,130 KB	
Document Date:	10/30/2008			Submitted By:	CANDACE GARCIA (REGULATOR)	
Type:	MONITORING REPORT - QUARTERLY			Submitted:		
Title:	QUARTERLY GROUNDWATER REPORT 7/30/1991 - 10/30/2008 -					
Title Link:	https://geotracker.waterboards.ca.gov/regulators/deliverable_documents/8804915487/GWM%5FR%5F1996%2D05%2D31%2Epdf					
Document Type:	Monitoring Reports			Size :	1,639 KB	
Document Date:	10/30/2008			Submitted By:	CANDACE GARCIA (REGULATOR)	
Type:	MONITORING REPORT - QUARTERLY			Submitted:		
Title:	QUARTERLY GROUNDWATER REPORT 7/30/1991 - 10/30/2008 -					
Title Link:	https://geotracker.waterboards.ca.gov/regulators/deliverable_documents/8804915487/GWM%5FR%5F1998%2D05%2D31%2Epdf					

Map Key	Number of Records	Direction	Distance (mi/ft)	Elev/Diff (ft)	Site	DB
			2D01%2D07%2Epdf			
Document Type:	Monitoring Reports			Size :	3,704 KB	
Document Date:	10/30/2008			Submitted By:	CANDACE GARCIA (REGULATOR)	
Type:	MONITORING REPORT - QUARTERLY			Submitted:		
Title:	QUARTERLY GROUNDWATER REPORT 7/30/1991 - 10/30/2008 -					
Title Link:	https://geotracker.waterboards.ca.gov/regulators/deliverable_documents/8804915487/GWM%5FR%5F2008%2D07%2D31%2Epdf					
Document Type:	Monitoring Reports			Size :	2,489 KB	
Document Date:	10/30/2008			Submitted By:	CANDACE GARCIA (REGULATOR)	
Type:	MONITORING REPORT - QUARTERLY			Submitted:		
Title:	QUARTERLY GROUNDWATER REPORT 7/30/1991 - 10/30/2008 -					
Title Link:	https://geotracker.waterboards.ca.gov/regulators/deliverable_documents/8804915487/GWM%5FR%5F1999%2D02%2D19%2Epdf					
Document Type:	Monitoring Reports			Size :	1,070 KB	
Document Date:	10/30/2008			Submitted By:	CANDACE GARCIA (REGULATOR)	
Type:	MONITORING REPORT - QUARTERLY			Submitted:		
Title:	QUARTERLY GROUNDWATER REPORT 7/30/1991 - 10/30/2008 -					
Title Link:	https://geotracker.waterboards.ca.gov/regulators/deliverable_documents/8804915487/GWM%5FR%5F1996%2D03%2D05%2Epdf					
Document Type:	Monitoring Reports			Size :	1,753 KB	
Document Date:	10/30/2008			Submitted By:	CANDACE GARCIA (REGULATOR)	
Type:	MONITORING REPORT - QUARTERLY			Submitted:		
Title:	QUARTERLY GROUNDWATER REPORT 7/30/1991 - 10/30/2008 -					
Title Link:	https://geotracker.waterboards.ca.gov/regulators/deliverable_documents/8804915487/GWM%5FR%5F1994%2D08%2D10%2Epdf					
Document Type:	Monitoring Reports			Size :	3,067 KB	
Document Date:	10/30/2008			Submitted By:	CANDACE GARCIA (REGULATOR)	
Type:	MONITORING REPORT - QUARTERLY			Submitted:		
Title:	QUARTERLY GROUNDWATER REPORT 7/30/1991 - 10/30/2008 -					
Title Link:	https://geotracker.waterboards.ca.gov/regulators/deliverable_documents/8804915487/GWM%5FR%5F2009%2D01%2D29%2Epdf					
Document Type:	Monitoring Reports			Size :	5,182 KB	
Document Date:	10/30/2008			Submitted By:	CANDACE GARCIA (REGULATOR)	
Type:	MONITORING REPORT - QUARTERLY			Submitted:		
Title:	QUARTERLY GROUNDWATER REPORT 7/30/1991 - 10/30/2008 -					
Title Link:	https://geotracker.waterboards.ca.gov/regulators/deliverable_documents/8804915487/GWM%5FR%5F2007%2D06%2D01%2Epdf					
Document Type:	Monitoring Reports			Size :	1,568 KB	
Document Date:	10/30/2008			Submitted By:	CANDACE GARCIA (REGULATOR)	
Type:	MONITORING REPORT - QUARTERLY			Submitted:		
Title:	QUARTERLY GROUNDWATER REPORT 7/30/1991 - 10/30/2008 -					
Title Link:	https://geotracker.waterboards.ca.gov/regulators/deliverable_documents/8804915487/GWM%5FR%5F2000%2D02%2D17%2Epdf					
Document Type:	Monitoring Reports			Size :	3,751 KB	
Document Date:	10/29/2008			Submitted By:	MARCUS TROTTA (AUTH_RP)	
Type:	MONITORING REPORT - QUARTERLY			Submitted:		
Title:	THIRD QUARTER 2008 GROUNDWATER MONITORING REPORT AND CASE CLOSURE REQUEST					
Title Link:	https://geotracker.waterboards.ca.gov/esi/uploads/geo_report/3509472072/T0608500662.PDF					
Document Type:	Monitoring Reports			Size :	3,604 KB	
Document Date:	7/31/2008			Submitted By:	MARCUS TROTTA (AUTH_RP)	
Type:	MONITORING REPORT - QUARTERLY			Submitted:		
Title:	SECOND QUARTER 2008 GROUNDWATER MONITORING REPORT					
Title Link:	https://geotracker.waterboards.ca.gov/esi/uploads/geo_report/5597045004/T0608500662.PDF					
Document Type:	Site Documents			Size :	2,793 KB	
Document Date:	6/14/2008			Submitted By:	CYNTHIA MANA-AY (REGULATOR)	
Type:	LETTER			Submitted:		
Title:	CORRESPONDENCE					
Title Link:	https://geotracker.waterboards.ca.gov/site_documents/7696369767/CORRES%5F1985%2D%2Epdf					

Map Key	Number of Records	Direction	Distance (mi/ft)	Elev/Diff (ft)	Site	DB
Document Type:	Site Documents			Size :	2,719 KB	
Document Date:	6/10/2008			Submitted By:	CYNTHIA MANA-AY (REGULATOR)	
Type:	LETTER			Submitted:		
Title:	CORRESPONDENCE					
Title Link:	https://geotracker.waterboards.ca.gov/site_documents/6495956242/CORRES%5F1985%2D%2Epdf					
Document Type:	Site Documents			Size :		
Document Date:	5/30/2008			Submitted By:	KRISTI CONG (REGULATOR)	
Type:	STAFF LETTER			Submitted:		
Title:	CONT. GWM; EDF NONCOMPLIANCE					
Title Link:	https://geotracker.waterboards.ca.gov/view_documents?global_id=T0608500662&enforcement_id=5987668					
Document Type:	Monitoring Reports			Size :	5,200 KB	
Document Date:	5/20/2008			Submitted By:	MARCUS TROTTA (AUTH_RP)	
Type:	MONITORING REPORT - QUARTERLY			Submitted:		
Title:	FIRST QUARTER 2008 GROUNDWATER MONITORING REPORT					
Title Link:	https://geotracker.waterboards.ca.gov/esi/uploads/geo_report/9076981067/T0608500662.PDF					
Document Type:	Monitoring Reports			Size :	10,300 KB	
Document Date:	3/19/2008			Submitted By:	MARCUS TROTTA (AUTH_RP)	
Type:	MONITORING REPORT - QUARTERLY			Submitted:		
Title:	FOURTH QUARTER 2007 GROUNDWATER MONITORING REPORT					
Title Link:	https://geotracker.waterboards.ca.gov/esi/uploads/geo_report/6377211630/T0608500662.PDF					
Document Type:	Monitoring Reports			Size :	6,785 KB	
Document Date:	10/31/2007			Submitted By:	MARCUS TROTTA (AUTH_RP)	
Type:	MONITORING REPORT - QUARTERLY			Submitted:		
Title:	THIRD QUARTER 2007 GROUNDWATER MONITORING REPORT					
Title Link:	https://geotracker.waterboards.ca.gov/esi/uploads/geo_report/2252361476/T0608500662.PDF					
Document Type:	Monitoring Reports			Size :	7,027 KB	
Document Date:	7/26/2007			Submitted By:	MARCUS TROTTA (AUTH_RP)	
Type:	MONITORING REPORT - QUARTERLY			Submitted:		
Title:	SECOND QUARTER 2007 GROUNDWATER MONITORING REPORT AND ADDITIONAL ORC® INJECTION REPORT					
Title Link:	https://geotracker.waterboards.ca.gov/esi/uploads/geo_report/4265187144/T0608500662.PDF					
Document Type:	Site Documents			Size :	1,672 KB	
Document Date:	7/26/2007			Submitted By:	MARCUS TROTTA (AUTH_RP)	
Type:	WORKPLANS - OTHER WP			Submitted:		
Title:	WORK PLAN FOR WELL DESTRUCTIONS AND REPLACEMENT					
Title Link:	https://geotracker.waterboards.ca.gov/esi/uploads/geo_report/2185882389/T0608500662.PDF					
Document Type:	Site Documents			Size :		
Document Date:	7/25/2007			Submitted By:	CANDACE GARCIA (REGULATOR)	
Type:	WELL DESTRUCTION WORKPLAN			Submitted:		
Title:	WORKPLAN					
Title Link:	https://geotracker.waterboards.ca.gov/view_documents?global_id=T0608500662&document_id=5884787					
Document Type:	Monitoring Reports			Size :	2,807 KB	
Document Date:	6/4/2007			Submitted By:	MARCUS TROTTA (AUTH_RP)	
Type:	MONITORING REPORT - QUARTERLY			Submitted:		
Title:	FIRST QUARTER 2007 GROUNDWATER MONITORING REPORT					
Title Link:	https://geotracker.waterboards.ca.gov/esi/uploads/geo_report/8154538810/T0608500662.PDF					
Document Type:	Monitoring Reports			Size :	7,154 KB	
Document Date:	3/6/2007			Submitted By:	MARCUS TROTTA (AUTH_RP)	
Type:	MONITORING REPORT - QUARTERLY			Submitted:		
Title:	FOURTH QUARTER 2006 GROUNDWATER MONITORING REPORT					
Title Link:	https://geotracker.waterboards.ca.gov/esi/uploads/geo_report/4393877923/T0608500662.PDF					
Document Type:	Site Documents			Size :		
Document Date:	8/24/2006			Submitted By:	CANDACE GARCIA (REGULATOR)	
Type:	VERBAL COMMUNICATION			Submitted:		
Title:	PHONE LOG FROM LUSTROP 4/20/1988 - 8/24/2006					
Title Link:	https://geotracker.waterboards.ca.gov/view_documents?global_id=T0608500662&document_id=5874192					
Document Type:	Site Documents			Size :		
Document Date:	2/23/2004			Submitted By:	CANDACE GARCIA (REGULATOR)	

Map Key	Number of Records	Direction	Distance (mi/ft)	Elev/Diff (ft)	Site	DB
Type:	OTHER REPORT / DOCUMENT		Submitted:			
Title:	STATUS REPORT 12/4/1990 - 2/23/2004					
Title Link:	https://geotracker.waterboards.ca.gov/view_documents?global_id=T0608500662&document_id=5874185					
Document Type:	Site Documents		Size :			
Document Date:	8/26/2003		Submitted By: CANDACE GARCIA (REGULATOR)			
Type:	INTERIM REMEDIAL ACTION REPORT		Submitted:			
Title:	INTERIM REMEDIAL REPORT 7/30/2002 - 8/26/2003					
Title Link:	https://geotracker.waterboards.ca.gov/view_documents?global_id=T0608500662&document_id=5874199					
Document Type:	Site Documents		Size :			
Document Date:	7/31/2002		Submitted By: CANDACE GARCIA (REGULATOR)			
Type:	CORRESPONDENCE		Submitted:			
Title:	STATE RELATED COORESPONDENCE FROM LUSTOP 11/12/1985 - 7/31/2002					
Title Link:	https://geotracker.waterboards.ca.gov/view_documents?global_id=T0608500662&document_id=5874184					
Document Type:	Site Documents		Size :			
Document Date:	6/3/2002		Submitted By: CANDACE GARCIA (REGULATOR)			
Type:	OTHER REPORT / DOCUMENT		Submitted:			
Title:	ADDENDUM FROM LUSTOP					
Title Link:	https://geotracker.waterboards.ca.gov/view_documents?global_id=T0608500662&document_id=5874206					
Document Type:	Site Documents		Size :			
Document Date:	4/4/2002		Submitted By: CANDACE GARCIA (REGULATOR)			
Type:	INTERIM REMEDIAL ACTION PLAN		Submitted:			
Title:	WORKPLAN					
Title Link:	https://geotracker.waterboards.ca.gov/view_documents?global_id=T0608500662&document_id=5884788					
Document Type:	Site Documents		Size :			
Document Date:	9/18/2001		Submitted By: CANDACE GARCIA (REGULATOR)			
Type:	SOIL AND WATER INVESTIGATION		Submitted:			
Title:	WORKPLAN					
Title Link:	https://geotracker.waterboards.ca.gov/view_documents?global_id=T0608500662&document_id=5884789					
Document Type:	Site Documents		Size :			
Document Date:	10/26/1995		Submitted By: CANDACE GARCIA (REGULATOR)			
Type:	CAP/RAP - OTHER REPORT		Submitted:			
Title:	CORRECTIVE ACTION PLAN					
Title Link:	https://geotracker.waterboards.ca.gov/view_documents?global_id=T0608500662&document_id=5874205					
Document Type:	Site Documents		Size :			
Document Date:	7/24/1995		Submitted By: CANDACE GARCIA (REGULATOR)			
Type:	OTHER REPORT / DOCUMENT		Submitted:			
Title:	MISCELLANEOUS REPORT FROM LUSTOP 4/17/1991 - 7/24/1995					
Title Link:	https://geotracker.waterboards.ca.gov/view_documents?global_id=T0608500662&document_id=5874194					
Document Type:	Site Documents		Size :			
Document Date:	11/28/1994		Submitted By: CANDACE GARCIA (REGULATOR)			
Type:	SOIL AND WATER INVESTIGATION		Submitted:			
Title:	WORKPLAN					
Title Link:	https://geotracker.waterboards.ca.gov/view_documents?global_id=T0608500662&document_id=5884790					
Document Type:	Site Documents		Size :			
Document Date:	8/24/1994		Submitted By: CANDACE GARCIA (REGULATOR)			
Type:	OTHER REPORT / DOCUMENT		Submitted:			
Title:	MISCELLANEOUS SAMPLE RESULTS FROM LUSTOP 4/11/1985 - 8/24/1994					
Title Link:	https://geotracker.waterboards.ca.gov/view_documents?global_id=T0608500662&document_id=5874165					
Document Type:	Site Documents		Size :			
Document Date:	4/22/1992		Submitted By: CANDACE GARCIA (REGULATOR)			
Type:	REMEDIAL PROGRESS REPORT		Submitted:			
Title:	REMEDIAL REPORT 4/22/1992 - 8/31/1995					
Title Link:	https://geotracker.waterboards.ca.gov/view_documents?global_id=T0608500662&document_id=5874193					
Document Type:	Site Documents		Size :			
Document Date:	12/20/1991		Submitted By: CANDACE GARCIA (REGULATOR)			
Type:	OTHER REPORT / DOCUMENT		Submitted:			

Map Key	Number of Records	Direction	Distance (mi/ft)	Elev/Diff (ft)	Site	DB
<hr/>						
Title:	MIGRATION CONTROL REPORT 10/31/1991 - 12/20/1991					
Title Link:	https://geotracker.waterboards.ca.gov/view_documents?global_id=T0608500662&document_id=5874196					
Document Type:	Site Documents			Size :		
Document Date:	11/6/1991			Submitted By:	CANDACE GARCIA (REGULATOR)	
Type:	OTHER REPORT / DOCUMENT			Submitted:		
Title:	START UP REPORTS					
Title Link:	https://geotracker.waterboards.ca.gov/view_documents?global_id=T0608500662&document_id=5874201					
Document Type:	Site Documents			Size :		
Document Date:	1/4/1991			Submitted By:	CANDACE GARCIA (REGULATOR)	
Type:	SOIL AND WATER INVESTIGATION WORKPLAN			Submitted:		
Title:	WORKPLAN					
Title Link:	https://geotracker.waterboards.ca.gov/view_documents?global_id=T0608500662&document_id=5884791					
Document Type:	Site Documents			Size :		
Document Date:	7/2/1986			Submitted By:	CANDACE GARCIA (REGULATOR)	
Type:	OTHER REPORT / DOCUMENT			Submitted:		
Title:	ADDITIONAL INFORMATION					
Title Link:	https://geotracker.waterboards.ca.gov/view_documents?global_id=T0608500662&document_id=5874207					
Document Type:	Site Documents			Size :		
Document Date:	10/7/1985			Submitted By:	CANDACE GARCIA (REGULATOR)	
Type:	WELL INSTALLATION REPORT			Submitted:		
Title:	WELL CONSTRUCTION					
Title Link:	https://geotracker.waterboards.ca.gov/view_documents?global_id=T0608500662&document_id=5874181					
Document Type:	Site Documents			Size :		
Document Date:	5/28/1985			Submitted By:	CANDACE GARCIA (REGULATOR)	
Type:	UNAUTHORIZED RELEASE FORM			Submitted:		
Title:	URF					
Title Link:	https://geotracker.waterboards.ca.gov/view_documents?global_id=T0608500662&document_id=5874182					
Document Type:	Site Documents			Size :		
Document Date:	1/12/1983			Submitted By:	CANDACE GARCIA (REGULATOR)	
Type:	OTHER REPORT / DOCUMENT			Submitted:		
Title:	MAPS METROSCAN FROM LUSTOP					
Title Link:	https://geotracker.waterboards.ca.gov/view_documents?global_id=T0608500662&document_id=5874197					

LUST Sites from GeoTracker Search - Related Cases (as of May 29, 2021)

Identifier:	T10000011488	Address:	1850/1890 El Camino Real
Project Name:	Anantara Villas	City:	SANTA CLARA
Status:	COMPLETED - CASE CLOSED	Association:	Related Global ID
Description:			
Project Link:	https://geotracker.waterboards.ca.gov/profile_report?global_id=T10000011488		

<u>14</u>	3 of 5	SW	0.10 / 521.81	78.33 / 3	El Camino Auto Care 1810 EL CAMINO REAL SANTA CLARA CA 95050	DELISTED HAZ
---------------------------	--------	----	------------------	--------------	--	-----------------

Siteid: 380599
Latitude: 37.352243
Longitude: -121.957400
Original Source: CHAZ
Record Date: 30-MAY-2017

<u>14</u>	4 of 5	SW	0.10 / 521.81	78.33 / 3	JIMMY'S AUTO & BODY SHOP 1810 EL CAMINO REAL SANTA CLARA CA 95050	CUPA SANTA CLARA
---------------------------	--------	----	------------------	--------------	---	---------------------

Facility ID: FA0230223
GIS Latitude: 37.352244
GIS Longitude: -121.957529

Map Key	Number of Records	Direction	Distance (mi/ft)	Elev/Diff (ft)	Site	DB
---------	-------------------	-----------	------------------	----------------	------	----

Details

Record ID: PR0330221
PE: 2202
Description: GENERATES < 100 KG/YR
Program Identifier: DEH PERMIT-HAZ WASTE GENERATOR PROGRAM

[14](#)

5 of 5

SW

0.10 /
521.81

78.33 /
3

JAY AUTO MASTER
1810 EL CAMINO REAL #1
SANTA CLARA CA 95050

CUPA
SANTA CLARA

Facility ID: FA0230215
GIS Latitude: 37.352244
GIS Longitude: -121.957529

Details

Record ID: PR0330211
PE: 2201
Description: GENERATES WASTE OIL ONLY
Program Identifier: DEH PERMIT-HAZ WASTE GENERATOR PROGRAM

[15](#)

1 of 2

SW

0.10 /
547.23

77.76 /
2

ANANTARA VILLAS
1850/1890 EL CAMINO REAL
SANTA CLARA CA 95050

CLEANUP
SITES

Global ID: T10000011488
Status: COMPLETED - CASE CLOSED
Status Date: 6/18/2018
Site Facility Type: CLEANUP PROGRAM SITE
Data Source: Cleanup Program Sites from GeoTracker Search; Cleanup Sites from GeoTracker Cleanup Sites Data Download

Cleanup Sites from GeoTracker Cleanup Sites Data Download - Facilities Detail

RB Case No:
Local Case No: 2018-07s
Begin Date: 3/15/2018
File Location: All Files are on GeoTracker or in the Local Agency Database
Lead Agency: SANTA CLARA COUNTY LOP
Local Agency: SANTA CLARA COUNTY LOP
Potential COC: Benzene, Ethylbenzene, Toluene, Total Petroleum Hydrocarbons (TPH), Xylene
Potential Media of Concern: Other Groundwater (uses other than drinking water), Soil, Soil Vapor
How Discovered:
How Discovered Description:
Stop Description:
CalWater Watershed Name: Santa Clara - Palo Alto (205.50)
DWR GW Subbasin Name: Santa Clara Valley - Santa Clara (2-009.02)
Disadvantaged Community:
CalEnviroScreen Score: 16-20%
Site History:

Current Site status: The Site is currently under construction with plans for a four-story residential building with surface parking. Site Management Requirements: Residual contamination remains at the Site; however, the concentrations of the residual contamination reported are below established environmental screening levels and are acceptable for the intended land use. The DEH shall be notified if there are proposed changes in land use and if any unexpected contamination or hazardous material is encountered in the subsurface at the Site.

Cleanup Sites from GeoTracker Cleanup Sites Data Download - Regulatory Activity

Action Type: ENFORCEMENT
Date: 2018-06-18 00:00:00
Action: Closure/No Further Action Letter

Map Key	Number of Records	Direction	Distance (mi/ft)	Elev/Diff (ft)	Site	DB
Action Type:		RESPONSE				
Date:		2018-05-24 00:00:00				
Action:		Other Report / Document				
Action Type:		RESPONSE				
Date:		2018-04-27 00:00:00				
Action:		Soil Vapor Intrusion Investigation Report				
Action Type:		ENFORCEMENT				
Date:		2018-04-03 00:00:00				
Action:		Staff Letter				
Action Type:		ENFORCEMENT				
Date:		2018-03-27 00:00:00				
Action:		Cost Recovery Agreement / N. of Reimbursement				
Action Type:		ENFORCEMENT				
Date:		2018-03-27 00:00:00				
Action:		Staff Letter				
Action Type:		RESPONSE				
Date:		2018-03-15 00:00:00				
Action:		Other Report / Document				
Action Type:		ENFORCEMENT				
Date:		2018-03-15 00:00:00				
Action:		Letter - Notice				

Cleanup Sites from GeoTracker Cleanup Sites Data Download - Status History

Status:	Completed - Case Closed
Status Date:	2018-06-18 00:00:00
Status:	Open - Verification Monitoring
Status Date:	2018-03-27 00:00:00
Status:	Open - Case Begin Date
Status Date:	2018-03-15 00:00:00

Cleanup Sites from GeoTracker Cleanup Sites Data Download - Regulatory Contacts

Contact Type:	Local Agency Caseworker	Address:	1555 Berger Drive, Suite 300
Contact Name:	AARON COSTA	City:	SAN JOSE
Phone No:	4089181954		
Organization Name:	SANTA CLARA COUNTY LOP		
Email:	aaron.costa@cep.sccgov.org		

Cleanup Program Sites from GeoTracker Search - Regulatory Profile (as of May 29, 2021)

Project Status:		Facility Type:	
Cuf Claim No:		WDR Place Type:	
CUF Priority Assign:		Wdr File No:	
CUF Amount Paid:		Wdr Order No:	
Composting Method:			
File Location:	ALL FILES ARE ON GEOTRACKER OR IN THE LOCAL AGENCY DATABASE		
User Defined Beneficial Use:			
Designated Beneficial Use:	MUN, AGR, IND, PROC		
Designated Beneficl Use Desc:	Municipal and Domestic Supply, Agricultural Supply, Industrial Service Supply, Industrial Process Supply		
Project Oversight Agencies:			
Report Link:	https://geotracker.waterboards.ca.gov/profile_report?global_id=T10000011488		
Cleanup Status Detail:	COMPLETED - CASE CLOSED AS OF 6/18/2018		
Potential COC:	BENZENE, ETHYLBENZENE, TOLUENE, TOTAL PETROLEUM HYDROCARBONS (TPH), XYLENE		
Potential Media of Concern:	OTHER GROUNDWATER (USES OTHER THAN DRINKING WATER), SOIL, SOIL VAPOR		
Groundwater Monitoring			

Map Key	Number of Records	Direction	Distance (mi/ft)	Elev/Diff (ft)	Site	DB
Frequen:						
DWR GW Sub Basin:		Santa Clara Valley - Santa Clara (2-009.02)				
CalWater Watershed Name:		Santa Clara - Palo Alto (205.50)				
Post Closure Site Management:		NOTIFY PRIOR TO CHANGE IN LAND USE NOTIFY PRIOR TO DEVELOPMENT RESIDENTIAL				
Future Land Use:						
Cleanup Oversight Agencies:		SANTA CLARA COUNTY LOP (LEAD) - CASE #: 2018-07s CASEWORKER: AARON COSTA SAN FRANCISCO BAY RWQCB (REGION 2)				
Cleanup History Link:		https://geotracker.waterboards.ca.gov/profile_report_include?global_id=T10000011488&tablename=regulatoryhistory				
Site History:						

Current Site status: The Site is currently under construction with plans for a four-story residential building with surface parking.
Site Management Requirements: Residual contamination remains at the Site; however, the concentrations of the residual contamination reported are below established environmental screening levels and are acceptable for the intended land use. The DEH shall be notified if there are proposed changes in land use and if any unexpected contamination or hazardous material is encountered in the subsurface at the Site.

Sites from GeoTracker Search - Regulatory Activities (as of May 29, 2021)

Action Type:	Other Regulatory Actions
Action Date:	6/18/2018
Received Issue Date:	6/18/2018
Action:	Closure/No Further Action Letter
Doc Link:	https://geotracker.waterboards.ca.gov/view_documents?global_id=T10000011488&enforcement_id=6361401&temptable=ENFORCEMENT
Title Description Comments:	
Closure Letter	
Action Type:	Response Requested - Other
Action Date:	5/24/2018
Received Issue Date:	5/24/2018
Action:	Other Report / Document
Doc Link:	https://geotracker.waterboards.ca.gov/view_documents_all?global_id=T10000011488&doc_id=5966282
Title Description Comments:	
Notice of Completion of Earthwork Activities	
Action Type:	Response Requested - Reports
Action Date:	4/27/2018
Received Issue Date:	4/3/2018
Action:	Soil Vapor Intrusion Investigation Report
Doc Link:	https://geotracker.waterboards.ca.gov/view_documents_all?global_id=T10000011488&doc_id=5960466
Title Description Comments:	
Action Type:	Other Regulatory Actions
Action Date:	4/3/2018
Received Issue Date:	4/3/2018
Action:	Staff Letter
Doc Link:	https://geotracker.waterboards.ca.gov/view_documents?global_id=T10000011488&enforcement_id=6353606&temptable=ENFORCEMENT
Title Description Comments:	
Action Type:	Other Regulatory Actions
Action Date:	3/27/2018
Received Issue Date:	3/27/2018
Action:	Staff Letter
Doc Link:	https://geotracker.waterboards.ca.gov/view_documents?global_id=T10000011488&enforcement_id=6352466&temptable=ENFORCEMENT
Title Description Comments:	
Request for Soil Vapor Assessment Report	

Map Key	Number of Records	Direction	Distance (mi/ft)	Elev/Diff (ft)	Site	DB
---------	-------------------	-----------	------------------	----------------	------	----

Action Type: Agreements
Action Date: 3/27/2018
Received Issue Date: 3/27/2018
Action: Cost Recovery Agreement / N. of Reimbursement
Doc Link: https://geotracker.waterboards.ca.gov/view_documents?global_id=T10000011488&enforcement_id=6352458&temptable=ENFORCEMENT

Title Description Comments:

Remedial Action Agreement

Action Type: Response Requested - Other
Action Date: 3/15/2018
Received Issue Date: 3/15/2018
Action: Other Report / Document
Doc Link: https://geotracker.waterboards.ca.gov/view_documents_all?global_id=T10000011488&doc_id=5960462

Title Description Comments:

Application for Regulatory Oversight

Action Type: Notices
Action Date: 3/15/2018
Received Issue Date: 3/15/2018
Action: Letter - Notice
Doc Link: https://geotracker.waterboards.ca.gov/view_documents?global_id=T10000011488&enforcement_id=6352459&temptable=ENFORCEMENT

Title Description Comments:

HSC 101480 Notice

Sites from GeoTracker Search - Documents (as of May 29, 2021)

Document Type:	Site Documents	Submitted:	
Document Date:	6/18/2018	Submitted By:	AARON COSTA (REGULATOR)
Size :			
Title:	CLOSURE LETTER		
Title Link:	https://geotracker.waterboards.ca.gov/view_documents?global_id=T10000011488&enforcement_id=6361401		
Type:	CLOSURE/NO FURTHER ACTION LETTER		

Document Type:	Site Documents	Submitted:	
Document Date:	5/24/2018	Submitted By:	AARON COSTA (REGULATOR)
Size :			
Title:	NOTICE OF COMPLETION OF EARTHWORK ACTIVITIES		
Title Link:	https://geotracker.waterboards.ca.gov/view_documents?global_id=T10000011488&document_id=5966282		
Type:	OTHER REPORT / DOCUMENT		

Document Type:	Site Documents	Submitted:	
Document Date:	4/3/2018	Submitted By:	AARON COSTA (REGULATOR)
Size :			
Title:	UNKNOWN		
Title Link:	https://geotracker.waterboards.ca.gov/view_documents?global_id=T10000011488&enforcement_id=6353606		
Type:	STAFF LETTER		

Document Type:	Site Documents	Submitted:	
Document Date:	3/28/2018	Submitted By:	PETER LITTMAN (AUTH_RP)
Size :	4,322 KB		
Title:	PHASE II SOIL. SOIL VAPOR, AND GROUNDWATER INVESTIGATION REPORT - 1890 EL CAMINO REAL, SANTA CLARA, CA		
Title Link:	https://geotracker.waterboards.ca.gov/esi/uploads/geo_report/1932888925/T10000011488.PDF		
Type:	SITE INVESTIGATION		

Document Type:	Site Documents	Submitted:	
Document Date:	3/27/2018	Submitted By:	AARON COSTA (REGULATOR)
Size :			
Title:	REMEDIATION ACTION AGREEMENT		
Title Link:	https://geotracker.waterboards.ca.gov/view_documents?global_id=T10000011488&enforcement_id=6352458		

Map Key	Number of Records	Direction	Distance (mi/ft)	Elev/Diff (ft)	Site	DB
---------	-------------------	-----------	------------------	----------------	------	----

Type: COST RECOVERY AGREEMENT / N. OF REIMBURSEMENT

Document Type: Site Documents
Document Date: 3/27/2018
Submitted: Submitted By: AARON COSTA (REGULATOR)
Size :
Title: REQUEST FOR SOIL VAPOR ASSESSMENT REPORT
Title Link: https://geotracker.waterboards.ca.gov/view_documents?global_id=T10000011488&enforcement_id=6352466
Type: STAFF LETTER

Document Type: Site Documents
Document Date: 3/15/2018
Submitted: Submitted By: AARON COSTA (REGULATOR)
Size :
Title: HSC 101480 NOTICE
Title Link: https://geotracker.waterboards.ca.gov/view_documents?global_id=T10000011488&enforcement_id=6352459
Type: LETTER - NOTICE

Document Type: Site Documents
Document Date: 3/15/2018
Submitted: Submitted By: AARON COSTA (REGULATOR)
Size :
Title: APPLICATION FOR REGULATORY OVERSIGHT
Title Link: https://geotracker.waterboards.ca.gov/view_documents?global_id=T10000011488&document_id=5960462
Type: OTHER REPORT / DOCUMENT

Sites from GeoTracker Search - Cleanup Status History (as of May 29, 2021)

Status: Completed - Case Closed
Date: 6/18/2018

Status: Open - Verification Monitoring
Date: 3/27/2018

Status: Open - Case Begin Date
Date: 3/15/2018

Sites from GeoTracker Search - Related Cases (as of May 29, 2021)

Identifier: T0608500662
Status: COMPLETED - CASE CLOSED
Association: Related Global ID
Description:
Project Name: GANGI INVESTMENTS
Project Link: https://geotracker.waterboards.ca.gov/profile_report?global_id=T0608500662
Address: 1810 EL CAMINO REAL
City: SANTA CLARA

15	2 of 2	SW	0.10 / 547.23	77.76 / 2	NEXGEN BUILDERS INC 1850 EL CAMINO RL SANTA CLARA CA 95050	RCRA NON GEN
--------------------	--------	----	---------------	-----------	--	-----------------

EPA Handler ID: CAC003071062
Gen Status Universe: No Report
Contact Name: GIL ROBERTS
Contact Address: 1850 EL CAMINO RL , , SANTA CLARA , CA, 95050 ,
Contact Phone No and Ext: 408-348-3736
Contact Email: GIL@NEXGENBUILDERS.COM
Contact Country:
County Name: SANTA CLARA
EPA Region: 09
Land Type:
Receive Date: 20200616
Location Latitude:
Location Longitude:

Violation/Evaluation Summary

Note: NO RECORDS: As of Jun 2021, there are no Compliance Monitoring and Enforcement (violation) records associated with this facility (EPA ID).

Map Key	Number of Records	Direction	Distance (mi/ft)	Elev/Diff (ft)	Site	DB
---------	-------------------	-----------	------------------	----------------	------	----

Handler Summary

Importer Activity:	No
Mixed Waste Generator:	No
Transporter Activity:	No
Transfer Facility:	No
Onsite Burner Exemption:	No
Furnace Exemption:	No
Underground Injection Activity:	No
Commercial TSD:	No
Used Oil Transporter:	No
Used Oil Transfer Facility:	No
Used Oil Processor:	No
Used Oil Refiner:	No
Used Oil Burner:	No
Used Oil Market Burner:	No
Used Oil Spec Marketer:	No

Hazardous Waste Handler Details

Sequence No:	1
Receive Date:	20200616
Handler Name:	NEXGEN BUILDERS INC
Source Type:	Implementer
Federal Waste Generator Code:	N
Generator Code Description:	Not a Generator, Verified

Owner/Operator Details

Owner/Operator Ind:	Current Owner	Street No:	
Type:	Other	Street 1:	12930 SARATOGA AVE SUITE B1
Name:	LEGENDS SANTA CLARA LLC	Street 2:	
Date Became Current:		City:	SARATOGA
Date Ended Current:		State:	CA
Phone:	669-209-2988	Country:	
Source Type:	Implementer	Zip Code:	95070
Owner/Operator Ind:	Current Operator	Street No:	
Type:	Other	Street 1:	1850 EL CAMINO RL
Name:	GIL ROBERTS	Street 2:	
Date Became Current:		City:	SANTA CLARA
Date Ended Current:		State:	CA
Phone:	408-348-3736	Country:	
Source Type:	Implementer	Zip Code:	95050

16	1 of 12	NNE	0.12 / 608.00	66.33 / -9	CITY OF SANTA CLARA CITY HALL 1500 WARBURTON AVENUE SANTA CLARA CA 95050	CLEANUP SITES
Global ID:	T10000002145	Latitude:	37.3550807517729			
Status:	COMPLETED - CASE CLOSED	Longitude:	-121.954309344292			
Status Date:	12/20/2010	County:	SANTA CLARA			
Site Facility Type:	CLEANUP PROGRAM SITE					
Data Source:	Cleanup Program Sites from GeoTracker Search; Cleanup Sites from GeoTracker Cleanup Sites Data Download					

Cleanup Sites from GeoTracker Cleanup Sites Data Download - Facilities Detail

RB Case No:	007	Stop Method:	Close and Replace Tank
Local Case No:	07S1W03H04s	CUF Case:	NO
Begin Date:	5/10/2010	Case Worker:	
File Location:	All Files are on GeoTracker or in the Local Agency Database		

Map Key	Number of Records	Direction	Distance (mi/ft)	Elev/Diff (ft)	Site	DB
Lead Agency:		SANTA CLARA COUNTY LOP				
Local Agency:						
Potential COC:		Waste Oil / Motor / Hydraulic / Lubricating				
Potential Media of Concern:		Other Groundwater (uses other than drinking water)				
How Discovered:		Other Means				
How Discovered Description:		4/09 lift was noted to be low of oil and didn't pass the load test				
Stop Description:		removed and replaced hydraulic lift				
CalWater Watershed Name:		Santa Clara - Palo Alto (205.50)				
DWR GW Subbasin Name:		Santa Clara Valley - Santa Clara (2-009.02)				
Disadvantaged Community:						
CalEnviroScreen Score:		76-80%				
Site History:						

Hydraulic lift for elevator leaked and hydraulic fluid was found on groundwater in April 2010. Some product recovery was conducted and some soil excavation was conducted. Replacement lift installed and hole closed. Soil and groundwater contamination limited to inside the building. Groundwater not impacted with volatile organics or PCBs.

Cleanup Sites from GeoTracker Cleanup Sites Data Download - Regulatory Activity

Action Type:	RESPONSE
Date:	2011-01-10 00:00:00
Action:	Site Assessment Report
Action Type:	ENFORCEMENT
Date:	2010-12-20 00:00:00
Action:	Closure/No Further Action Letter
Action Type:	RESPONSE
Date:	2010-12-03 00:00:00
Action:	Correspondence
Action Type:	RESPONSE
Date:	2010-09-01 00:00:00
Action:	Soil and Water Investigation Workplan
Action Type:	ENFORCEMENT
Date:	2010-08-31 00:00:00
Action:	Staff Letter
Action Type:	ENFORCEMENT
Date:	2010-07-09 00:00:00
Action:	Staff Letter
Action Type:	RESPONSE
Date:	2010-07-08 00:00:00
Action:	Correspondence
Action Type:	RESPONSE
Date:	2010-06-23 00:00:00
Action:	Correspondence
Action Type:	ENFORCEMENT
Date:	2010-05-19 00:00:00
Action:	Cost Recovery Agreement / N. of Reimbursement
Action Type:	ENFORCEMENT
Date:	2010-05-18 00:00:00
Action:	Staff Letter
Action Type:	RESPONSE
Date:	2010-05-17 00:00:00
Action:	Correspondence
Action Type:	REMEDIATION
Date:	2010-05-11 00:00:00
Action:	Excavation

Map Key	Number of Records	Direction	Distance (mi/ft)	Elev/Diff (ft)	Site	DB
Action Type:		RESPONSE				
Date:		2010-05-10 00:00:00				
Action:		Correspondence				
Action Type:		Other				
Date:		2010-05-10 00:00:00				
Action:		Leak Reported				
Action Type:		REMEDIATION				
Date:		2010-04-22 00:00:00				
Action:		Pump & Treat (P&T) Groundwater				
Action Type:		REMEDIATION				
Date:		2010-04-21 00:00:00				
Action:		Free Product Removal				
Action Type:		Other				
Date:		2010-04-01 00:00:00				
Action:		Leak Discovery				
Action Type:		Other				
Date:		2010-04-01 00:00:00				
Action:		Leak Stopped				
Action Type:		Other				
Date:		2009-04-01 00:00:00				
Action:		Leak Began				

Cleanup Sites from GeoTracker Cleanup Sites Data Download - Status History

Status:	Completed - Case Closed
Status Date:	2010-12-20 00:00:00
Status:	Open - Site Assessment
Status Date:	2010-06-22 00:00:00
Status:	Open - Case Begin Date
Status Date:	2010-05-10 00:00:00

Cleanup Sites from GeoTracker Cleanup Sites Data Download - Regulatory Contacts

Contact Type:	Regional Board Caseworker	Address:	1515 CLAY ST SUITE 1400
Contact Name:	Regional Water Board	City:	OAKLAND
Phone No:			
Organization Name:	SAN FRANCISCO BAY RWQCB (REGION 2)		
Email:			

Cleanup Program Sites from GeoTracker Search - Regulatory Profile (as of May 29, 2021)

Project Status:		Facility Type:	
Cuf Claim No:		WDR Place Type:	
CUF Priority Assign:		Wdr File No:	
CUF Amount Paid:		Wdr Order No:	
Composting Method:			
File Location:	ALL FILES ARE ON GEOTRACKER OR IN THE LOCAL AGENCY DATABASE		
User Defined Beneficial Use:			
Designated Beneficial Use:	MUN, AGR, IND, PROC		
Designated Beneficl Use Desc:	Municipal and Domestic Supply, Agricultural Supply, Industrial Service Supply, Industrial Process Supply		
Project Oversight Agencies:			
Report Link:	https://geotracker.waterboards.ca.gov/profile_report?global_id=T10000002145		
Cleanup Status Detail:	COMPLETED - CASE CLOSED AS OF 12/20/2010		
Potential COC:	WASTE OIL / MOTOR / HYDRAULIC / LUBRICATING		
Potential Media of Concern:	OTHER GROUNDWATER (USES OTHER THAN DRINKING WATER)		
Groundwater Monitoring			
Frequen:			

Map Key	Number of Records	Direction	Distance (mi/ft)	Elev/Diff (ft)	Site	DB
DWR GW Sub Basin:		Santa Clara Valley - Santa Clara (2-009.02)				
CalWater Watershed Name:		Santa Clara - Palo Alto (205.50)				
Post Closure Site Management:		NOTIFY PRIOR TO CHANGE IN LAND USE NOTIFY PRIOR TO DEVELOPMENT NOTIFY PRIOR TO SUBSURFACE WORK ONLY EXTRACTION OF GROUNDWATER FOR SITE REMEDIATION PERMITTED				
Future Land Use:		COMMERCIAL				
Cleanup Oversight Agencies:		SANTA CLARA COUNTY LOP (LEAD) - CASE #: 07S1W03H04s SAN FRANCISCO BAY RWQCB (REGION 2) - CASE #: 007 CASEWORKER: Regional Water Board				
Cleanup History Link:		https://geotracker.waterboards.ca.gov/profile_report_include?global_id=T10000002145&tabname=regulatoryhistory				
Site History:						

Hydraulic lift for elevator leaked and hydraulic fluid was found on groundwater in April 2010. Some product recovery was conducted and some soil excavation was conducted. Replacement lift installed and hole closed. Soil and groundwater contamination limited to inside the building. Groundwater not impacted with volatile organics or PCBs.

Sites from GeoTracker Search - Cleanup Action Report (as of May 29, 2021)

Action Type:	EXCAVATION	Begin Date:	5/11/2010
Phase:	Soil	End Date:	5/14/2010
Description:			
Contaminant Mass Removed:			
Action Type:	PUMP & TREAT (P&T) GROUNDWATER	Begin Date:	4/22/2010
Phase:	Water	End Date:	5/11/2010
Description:	groundwater and free product discharged to sanitary sewer		
Contaminant Mass Removed:			
Action Type:	FREE PRODUCT REMOVAL	Begin Date:	4/21/2010
Phase:	Liquid Waste	End Date:	4/21/2010
Description:	volume reported is of FP with groundwater.		
Contaminant Mass Removed:			

Sites from GeoTracker Search - Regulatory Activities (as of May 29, 2021)

Action Type:	Response Requested - Reports
Action Date:	1/10/2011
Received Issue Date:	11/15/2010
Action:	Site Assessment Report
Doc Link:	https://geotracker.waterboards.ca.gov/view_documents_all?global_id=T10000002145&doc_id=5694236
Title Description Comments:	
Action Type:	Other Regulatory Actions
Action Date:	12/20/2010
Received Issue Date:	12/20/2010
Action:	Closure/No Further Action Letter
Doc Link:	https://geotracker.waterboards.ca.gov/view_documents?global_id=T10000002145&enforcement_id=6075692&temptable=ENFORCEMENT
Title Description Comments:	
Action Type:	Response Requested - Other
Action Date:	12/3/2010
Received Issue Date:	12/3/2010
Action:	Correspondence
Doc Link:	https://geotracker.waterboards.ca.gov/view_documents_all?global_id=T10000002145&doc_id=5700545
Title Description Comments:	

Misc Email Correspondence from Nov/Dec 2010

Action Type:	Response Requested - Workplans
Action Date:	9/1/2010
Received Issue Date:	8/24/2010

Map Key	Number of Records	Direction	Distance (mi/ft)	Elev/Diff (ft)	Site	DB
Action:		Soil and Water Investigation Workplan				
Doc Link:		https://geotracker.waterboards.ca.gov/view_documents_all?global_id=T10000002145&doc_id=5671638				
Title Description Comments:						
Action Type:		Other Regulatory Actions				
Action Date:		8/31/2010				
Received Issue Date:		8/31/2010				
Action:		Staff Letter				
Doc Link:						
Title Description Comments:						
app work plan						
Action Type:		Other Regulatory Actions				
Action Date:		7/9/2010				
Received Issue Date:		7/9/2010				
Action:		Staff Letter				
Doc Link:		https://geotracker.waterboards.ca.gov/view_documents?global_id=T10000002145&enforcement_id=6056680&temptable=ENFORCEMENT				
Title Description Comments:						
request wp for site characterization						
Action Type:		Response Requested - Other				
Action Date:		7/8/2010				
Received Issue Date:		7/8/2010				
Action:		Correspondence				
Doc Link:		https://geotracker.waterboards.ca.gov/view_documents_all?global_id=T10000002145&doc_id=5671629				
Title Description Comments:						
transmittal of report						
Action Type:		Response Requested - Other				
Action Date:		6/23/2010				
Received Issue Date:		6/23/2010				
Action:		Correspondence				
Doc Link:		https://geotracker.waterboards.ca.gov/view_documents_all?global_id=T10000002145&doc_id=5670611				
Title Description Comments:						
Laboratory Report						
Action Type:		Agreements				
Action Date:		5/19/2010				
Received Issue Date:		5/19/2010				
Action:		Cost Recovery Agreement / N. of Reimbursement				
Doc Link:		https://geotracker.waterboards.ca.gov/view_documents?global_id=T10000002145&enforcement_id=6054451&temptable=ENFORCEMENT				
Title Description Comments:						
Action Type:		Other Regulatory Actions				
Action Date:		5/18/2010				
Received Issue Date:		5/18/2010				
Action:		Staff Letter				
Doc Link:		https://geotracker.waterboards.ca.gov/view_documents?global_id=T10000002145&enforcement_id=6055080&temptable=ENFORCEMENT				
Title Description Comments:						
okay replacement of elevator and closing of hole						
Action Type:		Response Requested - Other				
Action Date:		5/17/2010				
Received Issue Date:		5/17/2010				
Action:		Correspondence				
Doc Link:		https://geotracker.waterboards.ca.gov/view_documents_all?global_id=T10000002145&doc_id=5670610				

Map Key	Number of Records	Direction	Distance (mi/ft)	Elev/Diff (ft)	Site	DB
Title Description Comments:						
Laboratory Report						
Action Type:		Cleanup Action				
Action Date:		5/11/2010				
Received Issue Date:						
Action:		Excavation				
Doc Link:						
Title Description Comments:						
Action Type:		Leak Action				
Action Date:		5/10/2010				
Received Issue Date:						
Action:		Leak Reported				
Doc Link:						
Title Description Comments:						
Action Type:		Response Requested - Other				
Action Date:		5/10/2010				
Received Issue Date:		5/10/2010				
Action:		Correspondence				
Doc Link:		https://geotracker.waterboards.ca.gov/view_documents_all?global_id=T10000002145&doc_id=5670609				
Title Description Comments:						
Laboratory Report						
Action Type:		Cleanup Action				
Action Date:		4/22/2010				
Received Issue Date:						
Action:		Pump & Treat (P&T) Groundwater				
Doc Link:						
Title Description Comments:						
groundwater and free product discharged to sanitary sewer						
Action Type:		Cleanup Action				
Action Date:		4/21/2010				
Received Issue Date:						
Action:		Free Product Removal				
Doc Link:						
Title Description Comments:						
volume reported is of FP with groundwater.						
Action Type:		Leak Action				
Action Date:		4/1/2010				
Received Issue Date:						
Action:		Leak Stopped				
Doc Link:						
Title Description Comments:						
Action Type:		Leak Action				
Action Date:		4/1/2010				
Received Issue Date:						
Action:		Leak Discovery				
Doc Link:						
Title Description Comments:						
Action Type:		Leak Action				
Action Date:		4/1/2009				
Received Issue Date:						

Map Key	Number of Records	Direction	Distance (mi/ft)	Elev/Diff (ft)	Site	DB
Action:		Leak Began				
Doc Link:						
Title Description Comments:						
<u>Sites from GeoTracker Search - Documents (as of May 29, 2021)</u>						
Document Type:	Site Documents			Submitted:		
Document Date:	12/20/2010			Submitted By:	LANI LEE (REGULATOR)	
Size :						
Title:	UNKNOWN					
Title Link:	https://geotracker.waterboards.ca.gov/view_documents?global_id=T10000002145&enforcement_id=6075692					
Type:	CLOSURE/NO FURTHER ACTION LETTER					
Document Type:	Site Documents			Submitted:		
Document Date:	12/3/2010			Submitted By:	LANI LEE (REGULATOR)	
Size :						
Title:	MISC EMAIL CORRESPONDENCE FROM NOV/DEC 2010 - REGULATOR RESPONSE					
Title Link:	https://geotracker.waterboards.ca.gov/view_documents?global_id=T10000002145&document_id=5700545					
Type:	CORRESPONDENCE					
Document Type:	Site Documents			Submitted:		
Document Date:	11/9/2010			Submitted By:	GREEN ENVIRONMENT INC. (AUTH_RP)	
Size :	11,462 KB					
Title:	EXPANDED SUBSURFACE INVESTIGATION REPORT					
Title Link:	https://geotracker.waterboards.ca.gov/esi/uploads/geo_report/3066950500/T10000002145.PDF					
Type:	SOIL AND WATER INVESTIGATION REPORT					
Document Type:	Site Documents			Submitted:		
Document Date:	8/24/2010			Submitted By:	GREEN ENVIRONMENT INC. (AUTH_RP)	
Size :	955 KB					
Title:	EXPANDED SUBSURFACE INVESTIGATION WORK PLAN, ELEVATOR AREA, 1500 WARBURTON AVENUE, SANTA CLARA, CA					
Title Link:	https://geotracker.waterboards.ca.gov/esi/uploads/geo_report/4514611661/T10000002145.PDF					
Type:	SITE INVESTIGATION WORKPLAN					
Document Type:	Site Documents			Submitted:		
Document Date:	7/9/2010			Submitted By:	LANI LEE (REGULATOR)	
Size :						
Title:	REQUEST WP FOR SITE CHARACTERIZATION					
Title Link:	https://geotracker.waterboards.ca.gov/view_documents?global_id=T10000002145&enforcement_id=6056680					
Type:	STAFF LETTER					
Document Type:	Site Documents			Submitted:		
Document Date:	7/8/2010			Submitted By:	LANI LEE (REGULATOR)	
Size :						
Title:	TRANSMITTAL OF REPORT					
Title Link:	https://geotracker.waterboards.ca.gov/view_documents?global_id=T10000002145&document_id=5671629					
Type:	CORRESPONDENCE					
Document Type:	Site Documents			Submitted:		
Document Date:	7/7/2010			Submitted By:	GREEN ENVIRONMENT INC. (AUTH_RP)	
Size :	3,787 KB					
Title:	LIMITED REMEDIATION REPORT, ELEVATOR PIT AREA, 1500 WARBURTON AVENUE, SANTA CLARA					
Title Link:	https://geotracker.waterboards.ca.gov/esi/uploads/geo_report/9030167937/T10000002145.PDF					
Type:	REMEDIAL INVESTIGATION REPORT					
Document Type:	Site Documents			Submitted:		
Document Date:	6/23/2010			Submitted By:	LANI LEE (REGULATOR)	
Size :						
Title:	LABORATORY REPORT					
Title Link:	https://geotracker.waterboards.ca.gov/view_documents?global_id=T10000002145&document_id=5670611					
Type:	CORRESPONDENCE					
Document Type:	Site Documents			Submitted:		
Document Date:	5/19/2010			Submitted By:	LANI LEE (REGULATOR)	
Size :						
Title:	UNKNOWN					

Map Key	Number of Records	Direction	Distance (mi/ft)	Elev/Diff (ft)	Site	DB
<hr/>						
Title Link:	https://geotracker.waterboards.ca.gov/view_documents?global_id=T10000002145&enforcement_id=6054451					
Type:	COST RECOVERY AGREEMENT / N. OF REIMBURSEMENT					
Document Type:	Site Documents			Submitted:		
Document Date:	5/18/2010			Submitted By:	LANI LEE (REGULATOR)	
Size :						
Title:	OKAY REPLACEMENT OF ELEVATOR AND CLOSING OF HOLE					
Title Link:	https://geotracker.waterboards.ca.gov/view_documents?global_id=T10000002145&enforcement_id=6055080					
Type:	STAFF LETTER					
Document Type:	Site Documents			Submitted:		
Document Date:	5/17/2010			Submitted By:	LANI LEE (REGULATOR)	
Size :						
Title:	LABORATORY REPORT					
Title Link:	https://geotracker.waterboards.ca.gov/view_documents?global_id=T10000002145&document_id=5670610					
Type:	CORRESPONDENCE					
Document Type:	Site Documents			Submitted:		
Document Date:	5/10/2010			Submitted By:	LANI LEE (REGULATOR)	
Size :						
Title:	LABORATORY REPORT					
Title Link:	https://geotracker.waterboards.ca.gov/view_documents?global_id=T10000002145&document_id=5670609					
Type:	CORRESPONDENCE					

Sites from GeoTracker Search - Site Maps (as of May 29, 2021)

Title:	BORING LOG B-4 (B-4)	Submitted By:	GREEN ENVIRONMENT INC. (AUTH_RP)
Size :	15 KB	Submitted:	11/23/2010
Link:	https://geotracker.waterboards.ca.gov/esi/uploads/geo_bore/3071755945/T10000002145.PDF		
Title:	BORING LOG B-1 (B-1)	Submitted By:	GREEN ENVIRONMENT INC. (AUTH_RP)
Size :	16 KB	Submitted:	11/23/2010
Link:	https://geotracker.waterboards.ca.gov/esi/uploads/geo_bore/3420571863/T10000002145.PDF		
Title:	BORING LOG B-3 (B-3)	Submitted By:	GREEN ENVIRONMENT INC. (AUTH_RP)
Size :	15 KB	Submitted:	11/23/2010
Link:	https://geotracker.waterboards.ca.gov/esi/uploads/geo_bore/6898157775/T10000002145.PDF		
Title:	GEO_MAP	Submitted By:	GREEN ENVIRONMENT INC. (AUTH_RP)
Size :	106 KB	Submitted:	11/23/2010
Link:	https://geotracker.waterboards.ca.gov/esi/uploads/geo_map/2723977506/T10000002145.PDF		
Title:	BORING LOG B-2 (B-2)	Submitted By:	GREEN ENVIRONMENT INC. (AUTH_RP)
Size :	15 KB	Submitted:	11/23/2010
Link:	https://geotracker.waterboards.ca.gov/esi/uploads/geo_bore/4205750465/T10000002145.PDF		
Title:	GEO_MAP	Submitted By:	GREEN ENVIRONMENT INC. (AUTH_RP)
Size :	470 KB	Submitted:	11/23/2010
Link:	https://geotracker.waterboards.ca.gov/esi/uploads/geo_map/5625390589/T10000002145.PDF		

Sites from GeoTracker Search - Cleanup Status History (as of May 29, 2021)

Status:	Completed - Case Closed
Date:	12/20/2010
Status:	Open - Site Assessment
Date:	6/22/2010
Status:	Open - Case Begin Date
Date:	5/10/2010

16	2 of 12	NNE	0.12 / 608.00	66.33 / -9	City of Santa Clara - City Hall 1500 WARBURTON AVE SANTA CLARA CA 95050	CERS HAZ
--------------------	---------	-----	---------------	------------	---	----------

Site ID: 106331

Map Key	Number of Records	Direction	Distance (mi/ft)	Elev/Diff (ft)	Site	DB
---------	----------------------	-----------	---------------------	-------------------	------	----

Latitude:	37.355662
Longitude:	-121.955160
County:	

Regulated Programs

EI ID: EI ID:	 T10000002145 10087756	EI Description: EI Description:	 Cleanup Program Site Chemical Storage Facilities
------------------------------------	----------------------------------	--	---

Affiliations

Affil Type Desc:	Facility Mailing Address
Entity Name:	Mailing Address
Entity Title:	
Address:	1500 Warburton Ave
City:	Santa Clara
State:	CA
Country:	
Zip Code:	95050
Phone:	

Affil Type Desc:	Identification Signer
Entity Name:	Ken Winland
Entity Title:	Building Manager
Address:	
City:	
State:	
Country:	
Zip Code:	
Phone:	

Affil Type Desc:	Environmental Contact
Entity Name:	Ken Winland
Entity Title:	
Address:	1500 Warburton Ave
City:	Santa Clara
State:	CA
Country:	
Zip Code:	95050
Phone:	

Affil Type Desc:	Document Preparer
Entity Name:	Ken Winland
Entity Title:	
Address:	
City:	
State:	
Country:	
Zip Code:	
Phone:	

Affil Type Desc:	Operator
Entity Name:	City of Santa Clara/ Ken Winland
Entity Title:	
Address:	
City:	
State:	
Country:	
Zip Code:	
Phone:	(408) 615-2241

Affil Type Desc:	Parent Corporation
Entity Name:	City of Santa Clara
Entity Title:	
Address:	
City:	

Map Key	Number of Records	Direction	Distance (mi/ft)	Elev/Diff (ft)	Site	DB
State: Country: Zip Code: Phone:						
Affil Type Desc: CUPA District Entity Name: Santa Clara City Fire Dept Entity Title: Address: 1675 Lincoln Street City: Santa Clara State: CA Country: Zip Code: 95050 Phone: (408) 615-4970						
Affil Type Desc: Regional Board Caseworker Entity Name: Regional Water Board - SAN FRANCISCO BAY RWQCB (REGION 2) Entity Title: Address: 1515 CLAY ST SUITE 1400 City: OAKLAND State: CA Country: Zip Code: Phone:						
Affil Type Desc: Legal Owner Entity Name: Ken Winland Entity Title: Address: 1500 Warburton Ave City: Santa Clara State: CA Country: United States Zip Code: 95050 Phone: (408) 615-2241						
<u>Coordinates</u>						
Env Int Type Code: CPS		Longitude: -121.954309				
Program ID: T10000002145		Coord Name:				
Latitude: 37.355081		Ref Point Type Desc: Unknown				
16	3 of 12	NNE	0.12 / 608.00	66.33 / -9	City of Santa Clara 1500 Warburton Ave Santa Clara CA 95050	ALT FUELS
ID: 144132 Federal Agency ID: Federal Agency: Fed Agency Name: Status: Open: The station is open. Facility Type: Fuel Type Code: ELEC: Electric Owner Type Desc: Expected Date: Dt Last Confirmed: 2021-07-11 Open Date: 2019-08-29 Updated at: 2021-07-11 22:55:18 UTC BD Blends: NG PSI: NG Fill Type Code: NG Fill Type Desc: NG Vehicle Class: NG Vehicle Class Desc: E85 Blender Pump: E85 Blender Pump Desc: E85 Other Ethanol Blends: EV Pricing: Level 2: \$0.26 per kWh						
CNG Dispenser No: CNG Fill Type Code: CNG Site Renew Src: CNG PSI: CNG Storage Cap: CNG Tot Compr Cap: CNG Vehicle Class: LPG Nozzle Types: LNG Site Renew Src: LNG Vehicle Class: Hydrogen is Retail: Hydrogen Pressures: Hydrogen Standards: Station Phone: 888-998-2546 Latitude: 37.355154 Longitude: -121.954894						

Map Key	Number of Records	Direction	Distance (mi/ft)	Elev/Diff (ft)	Site	DB
---------	-------------------	-----------	------------------	----------------	------	----

EV Pricing French:
 EV on Site Renewable Source:
 LPG Primary:
 LPG Primary Desc:
 Intersection Directions:
 Geocode Status Desc: The location is from a real GPS readout at the station.
 Hydrogen Status Link:

16	4 of 12	NNE	0.12 / 608.00	66.33 / -9	CITY OF SANTA CLARA 1500 Warburton Ave Santa Clara CA 95050	RCRA NON GEN
--------------------	---------	-----	---------------	------------	---	-----------------

EPA Handler ID: CAC003047705
 Gen Status Universe: No Report
 Contact Name: BRYAN CARTER
 Contact Address: 1500 Warburton Ave , , Santa Clara , CA, 95050 ,
 Contact Phone No and Ext: 408-615-2341
 Contact Email: BRCARTER@SANTACLARACA.GOV
 Contact Country:
 County Name: SANTA CLARA
 EPA Region: 09
 Land Type:
 Receive Date: 20191218
 Location Latitude:
 Location Longitude:

Violation/Evaluation Summary

Note: NO RECORDS: As of Jun 2021, there are no Compliance Monitoring and Enforcement (violation) records associated with this facility (EPA ID).

Handler Summary

Importer Activity: No
 Mixed Waste Generator: No
 Transporter Activity: No
 Transfer Facility: No
 Onsite Burner Exemption: No
 Furnace Exemption: No
 Underground Injection Activity: No
 Commercial TSD: No
 Used Oil Transporter: No
 Used Oil Transfer Facility: No
 Used Oil Processor: No
 Used Oil Refiner: No
 Used Oil Burner: No
 Used Oil Market Burner: No
 Used Oil Spec Marketer: No

Hazardous Waste Handler Details

Sequence No: 1
 Receive Date: 20191218
 Handler Name: CITY OF SANTA CLARA
 Source Type: Implementer
 Federal Waste Generator Code: N
 Generator Code Description: Not a Generator, Verified

Owner/Operator Details

Owner/Operator Ind:	Current Operator	Street No:	
Type:	Other	Street 1:	1500 Warburton Ave

133 erisinfo.com | Environmental Risk Information Services Order No: 21082700544

Map Key	Number of Records	Direction	Distance (mi/ft)	Elev/Diff (ft)	Site	DB
<div> <div> SWRCB No: 43-010-091158-000001 Removed: Installed: A Date: 01-09-91 Capac: 520 Tank Use: M.V. FUEL </div> <div> Storage : Storag Type: PRODUCT P Contain: Content: DIESEL ONA: MANOJ KUMAR D File Name: TANK3A </div> </div>						
16	7 of 12	NNE	0.12 / 608.00	66.33 / -9	SANTA CLARA CITY HALL #3 1500 Warburton Ave Santa Clara CA 95050	ALT FUELS
<div> <div> ID: 181563 Federal Agency ID: Federal Agency: Fed Agency Name: Status: Open: The station is open. Facility Type: Fuel Type Code: ELEC: Electric Owner Type Desc: Expected Date: Dt Last Confirmed: 2021-07-12 Open Date: 2021-01-27 Updated at: 2021-07-12 00:25:20 UTC BD Blends: NG PSI: NG Fill Type Code: NG Fill Type Desc: NG Vehicle Class: NG Vehicle Class Desc: E85 Blender Pump: E85 Blender Pump Desc: E85 Other Ethanol Blends: EV Pricing: EV Pricing French: EV on Site Renewable Source: LPG Primary: LPG Primary Desc: Intersection Directions: Geocode Status Desc: Hydrogen Status Link: </div> <div> CNG Dispenser No: CNG Fill Type Code: CNG Site Renew Src: CNG PSI: CNG Storage Cap: CNG Tot Compr Cap: CNG Vehicle Class: LPG Nozzle Types: LNG Site Renew Src: LNG Vehicle Class: Hydrogen is Retail: Hydrogen Pressures: Hydrogen Standards: Station Phone: 888-758-4389 Latitude: 37.355365 Longitude: -121.954036 </div> </div>						
16	8 of 12	NNE	0.12 / 608.00	66.33 / -9	SANTA CLARA CITY HALL #2 1500 Warburton Ave Santa Clara CA 95050	ALT FUELS
<div> <div> ID: 181564 Federal Agency ID: Federal Agency: Fed Agency Name: Status: Open: The station is open. Facility Type: Fuel Type Code: ELEC: Electric Owner Type Desc: Expected Date: Dt Last Confirmed: 2021-07-12 Open Date: 2021-01-27 Updated at: 2021-07-12 00:25:20 UTC BD Blends: NG PSI: NG Fill Type Code: NG Fill Type Desc: NG Vehicle Class: NG Vehicle Class Desc: E85 Blender Pump: E85 Blender Pump Desc: E85 Other Ethanol Blends: </div> <div> CNG Dispenser No: CNG Fill Type Code: CNG Site Renew Src: CNG PSI: CNG Storage Cap: CNG Tot Compr Cap: CNG Vehicle Class: LPG Nozzle Types: LNG Site Renew Src: LNG Vehicle Class: Hydrogen is Retail: Hydrogen Pressures: Hydrogen Standards: Station Phone: 888-758-4389 Latitude: 37.355397 Longitude: -121.954161 </div> </div>						

Map Key	Number of Records	Direction	Distance (mi/ft)	Elev/Diff (ft)	Site	DB
EV Pricing: EV Pricing French: EV on Site Renewable Source: LPG Primary: LPG Primary Desc: Intersection Directions: Geocode Status Desc: The location is from a real GPS readout at the station. Hydrogen Status Link:						
16	9 of 12	NNE	0.12 / 608.00	66.33 / -9	SANTA CLARA CITY HALL #4 1500 Warburton Ave Santa Clara CA 95050	ALT FUELS
ID: 181565 Federal Agency ID: Federal Agency: Fed Agency Name: Status: Open: The station is open. Facility Type: Fuel Type Code: ELEC: Electric Owner Type Desc: Expected Date: Dt Last Confirmed: 2021-07-12 Open Date: 2021-01-27 Updated at: 2021-07-12 00:25:20 UTC BD Blends: NG PSI: NG Fill Type Code: NG Fill Type Desc: NG Vehicle Class: NG Vehicle Class Desc: E85 Blender Pump: E85 Blender Pump Desc: E85 Other Ethanol Blends: EV Pricing: EV Pricing French: EV on Site Renewable Source: LPG Primary: LPG Primary Desc: Intersection Directions: Geocode Status Desc: The location is from a real GPS readout at the station. Hydrogen Status Link:						
CNG Dispenser No: CNG Fill Type Code: CNG Site Renew Src: CNG PSI: CNG Storage Cap: CNG Tot Compr Cap: CNG Vehicle Class: LPG Nozzle Types: LNG Site Renew Src: LNG Vehicle Class: Hydrogen is Retail: Hydrogen Pressures: Hydrogen Standards: Station Phone: 888-758-4389 Latitude: 37.355352 Longitude: -121.954015						

16	10 of 12	NNE	0.12 / 608.00	66.33 / -9	CITY OF SANTA CLARA 1500 WARBURTON AVENUE WATER DEPT. SANTA CLARA CA 95050	RCRA NON GEN
EPA Handler ID: CAC003103501 Gen Status Universe: No Report Contact Name: JULIE RODRIGUEZ Contact Address: 1500 WARBURTON AVENUE , WATER DEPT. , SANTA CLARA , CA, 95050 , Contact Phone No and Ext: 408-615-2031 Contact Email: JRODRIGUEZ1@SANTACLARACA.GOV Contact Country: County Name: SANTA CLARA EPA Region: 09 Land Type: Receive Date: 20210201 Location Latitude: Location Longitude:						

Violation/Evaluation Summary

Map Key	Number of Records	Direction	Distance (mi/ft)	Elev/Diff (ft)	Site	DB
---------	-------------------	-----------	------------------	----------------	------	----

Note: NO RECORDS: As of Jun 2021, there are no Compliance Monitoring and Enforcement (violation) records associated with this facility (EPA ID).

Handler Summary

Importer Activity: No
Mixed Waste Generator: No
Transporter Activity: No
Transfer Facility: No
Onsite Burner Exemption: No
Furnace Exemption: No
Underground Injection Activity: No
Commercial TSD: No
Used Oil Transporter: No
Used Oil Transfer Facility: No
Used Oil Processor: No
Used Oil Refiner: No
Used Oil Burner: No
Used Oil Market Burner: No
Used Oil Spec Marketer: No

Hazardous Waste Handler Details

Sequence No: 1
Receive Date: 20210201
Handler Name: CITY OF SANTA CLARA
Source Type: Implementer
Federal Waste Generator Code: N
Generator Code Description: Not a Generator, Verified

Owner/Operator Details

Owner/Operator Ind:	Current Owner	Street No:	
Type:	Other	Street 1:	1500 WARBURTON AVENUE
Name:	CITY OF SANTA CLARA	Street 2:	WATER DEPT.
Date Became Current:		City:	SANTA CLARA
Date Ended Current:		State:	CA
Phone:	408-615-2011	Country:	
Source Type:	Implementer	Zip Code:	95050

Owner/Operator Ind:	Current Operator	Street No:	
Type:	Other	Street 1:	1500 WARBURTON AVENUE
Name:	JULIE RODRIGUEZ	Street 2:	WATER DEPT.
Date Became Current:		City:	SANTA CLARA
Date Ended Current:		State:	CA
Phone:	408-615-2031	Country:	
Source Type:	Implementer	Zip Code:	95050

16	11 of 12	NNE	0.12 / 608.00	66.33 / -9	CITY OF SANTA CLARA 1500 WARBURTON AVE SANTA CLARA CA 95050	RCRA NON GEN
--------------------	----------	------------	----------------------	-------------------	--	-------------------------

EPA Handler ID: CAC003098886
Gen Status Universe: No Report
Contact Name: BRYAN CARTER
Contact Address: 1500 WARBURTON AVE , , SANTA CLARA , CA, 95050 ,
Contact Phone No and Ext: 408-613-3000
Contact Email: BRCARTER@SANTACLARACA.GOV
Contact Country:
County Name: SANTA CLARA
EPA Region: 09
Land Type:
Receive Date: 20211229
Location Latitude:
Location Longitude:

Map Key	Number of Records	Direction	Distance (mi/ft)	Elev/Diff (ft)	Site	DB
---------	-------------------	-----------	------------------	----------------	------	----

Violation/Evaluation Summary

Note: NO RECORDS: As of Jun 2021, there are no Compliance Monitoring and Enforcement (violation) records associated with this facility (EPA ID).

Handler Summary

Importer Activity: No
Mixed Waste Generator: No
Transporter Activity: No
Transfer Facility: No
Onsite Burner Exemption: No
Furnace Exemption: No
Underground Injection Activity: No
Commercial TSD: No
Used Oil Transporter: No
Used Oil Transfer Facility: No
Used Oil Processor: No
Used Oil Refiner: No
Used Oil Burner: No
Used Oil Market Burner: No
Used Oil Spec Marketer: No

Hazardous Waste Handler Details

Sequence No: 1
Receive Date: 20211229
Handler Name: CITY OF SANTA CLARA
Source Type: Implementer
Federal Waste Generator Code: N
Generator Code Description: Not a Generator, Verified

Owner/Operator Details

Owner/Operator Ind: Current Operator Type: Other Name: BRYAN CARTER Date Became Current: Date Ended Current: Phone: 408-613-3000 Source Type: Implementer	Street No: Street 1: 1500 WARBURTON AVE Street 2: City: SANTA CLARA State: CA Country: Zip Code: 95050
Owner/Operator Ind: Current Owner Type: Other Name: CITY OF SANTA CLARA Date Became Current: Date Ended Current: Phone: 408-613-3000 Source Type: Implementer	Street No: Street 1: 1500 WARBURTON AVE Street 2: City: SANTA CLARA State: CA Country: Zip Code: 95050

16	12 of 12	NNE	0.12 / 608.00	66.33 / -9	CITY OF SANTA CLARA 1500 WARBURTON AVE SANTA CLARA CA 95050	RCRA NON GEN
-----------	-----------------	------------	--------------------------	-----------------------	--	-------------------------

EPA Handler ID: CAC003100330
Gen Status Universe: No Report
Contact Name: NELSON LUI
Contact Address: 1500 WARBURTON AVE , , SANTA CLARA , CA, 95050 ,
Contact Phone No and Ext: 408-615-2001
Contact Email: NLUI@SANTACLARACA.GOV
Contact Country:
County Name: SANTA CLARA

Map Key	Number of Records	Direction	Distance (mi/ft)	Elev/Diff (ft)	Site	DB
EPA Region:		09				
Land Type:						
Receive Date:		20210111				
Location Latitude:						
Location Longitude:						

Violation/Evaluation Summary

Note: NO RECORDS: As of Jun 2021, there are no Compliance Monitoring and Enforcement (violation) records associated with this facility (EPA ID).

Handler Summary

Importer Activity: No
Mixed Waste Generator: No
Transporter Activity: No
Transfer Facility: No
Onsite Burner Exemption: No
Furnace Exemption: No
Underground Injection Activity: No
Commercial TSD: No
Used Oil Transporter: No
Used Oil Transfer Facility: No
Used Oil Processor: No
Used Oil Refiner: No
Used Oil Burner: No
Used Oil Market Burner: No
Used Oil Spec Marketer: No

Hazardous Waste Handler Details

Sequence No: 1
Receive Date: 20210111
Handler Name: CITY OF SANTA CLARA
Source Type: Implementer
Federal Waste Generator Code: N
Generator Code Description: Not a Generator, Verified

Owner/Operator Details

Owner/Operator Ind: Current Operator	Street No:	
Type: Other	Street 1:	1500 WARBURTON AVE
Name: NELSON LUI	Street 2:	
Date Became Current:	City:	SANTA CLARA
Date Ended Current:	State:	CA
Phone: 408-615-2001	Country:	
Source Type: Implementer	Zip Code:	95050

Owner/Operator Ind: Current Owner	Street No:	
Type: Other	Street 1:	1500 WARBURTON AVE
Name: CITY OF SANTA CLARA	Street 2:	
Date Became Current:	City:	SANTA CLARA
Date Ended Current:	State:	CA
Phone: 408-615-2001	Country:	
Source Type: Implementer	Zip Code:	95050

17	1 of 4	SSE	0.13 / 696.61	76.83 / 1	Santa Clara Lumber 1650 Clay St Santa Clara CA	LOP SANTA CLARA
--------------------	--------	-----	------------------	--------------	--	--------------------

SCVWD ID: 07S1W03J01f
Closure Date: 9/12/1996
Link: <http://lustop.sccgov.org/files/07S1W03J01f/>

Map Key	Number of Records	Direction	Distance (mi/ft)	Elev/Diff (ft)	Site	DB
---------	-------------------	-----------	------------------	----------------	------	----

17	2 of 4	SSE	0.13 / 696.61	76.83 / 1	SANTA CLARA LUMBER 1650 CLAY ST SANTA CLARA CA 95050	LUST
--------------------	--------	-----	---------------	-----------	--	------

Global ID:	T0608501197	County:	SANTA CLARA
Status:	COMPLETED - CASE CLOSED	Latitude:	37.3516864313638
Status Date:	9/12/1996	Longitude:	-121.954486370087
Case Type:	LUST CLEANUP SITE		
Date Source:	LUST Cleanup Sites & Military UST Site from GeoTracker Project Search Results Export; LUST Cleanup Sites & Military UST Site from GeoTracker Cleanup Sites Data Download		

LUST Cleanup Sites from GeoTracker Cleanup Sites Data Download - Facilities Detail

RB Case No:		Potential COC:	Gasoline
Local Case No:		How Discovered:	
Begin Date:	7/30/1993	Stop Method:	
Lead Agency:	SANTA CLARA COUNTY LOP	Stop Description:	
Local Agency:	SANTA CLARA COUNTY LOP	Case Worker:	UST
CUF Case:	NO	File Location:	All Files are on GeoTracker or in the Local Agency Database
Potential Media of Concern:	Soil		
How Discovered Description:			
Calwater Watershed Name:	Santa Clara - Palo Alto (205.50)		
DWR GW Subbasin Name:	Santa Clara Valley - Santa Clara (2-009.02)		
Disadvantaged Community:			
Calenviroscreen Score:	21-25%		
Site History:			

LUST Cleanup Sites from GeoTracker Cleanup Sites Data Download - Regulatory Activity

Action Type:	RESPONSE
Date :	9/12/1996
Action:	Other Report / Document
Action Type:	ENFORCEMENT
Date :	9/12/1996
Action:	Closure/No Further Action Letter
Action Type:	Other
Date :	7/30/1993
Action:	Leak Reported

LUST Cleanup Sites from GeoTracker Cleanup Sites Data Download - Regulatory Contacts

Contact Type:	Regional Board Caseworker	Address:	1515 CLAY ST SUITE 1400
Contact Name:	Regional Water Board	Email:	
City:	OAKLAND	Phone No:	
Organization Name:	SAN FRANCISCO BAY RWQCB (REGION 2)		
Contact Type:	Local Agency Caseworker	Address:	1555 Berger Drive, Suite 300
Contact Name:	UST CASE WORKER	Email:	
City:	SAN JOSE	Phone No:	4089183400
Organization Name:	SANTA CLARA COUNTY LOP		

LUST Cleanup Sites from GeoTracker Cleanup Sites Data Download - Status History

Status:	Completed - Case Closed
Status Date:	9/12/1996
Status:	Open - Case Begin Date
Status Date:	7/30/1993

Map Key	Number of Records	Direction	Distance (mi/ft)	Elev/Diff (ft)	Site	DB
---------	-------------------	-----------	------------------	----------------	------	----

LUST Sites from GeoTracker Search - Regulatory Profile

Site Facility Name:	SANTA CLARA LUMBER	Potential COC:	GASOLINE
Site Facility Type:	LUST CLEANUP SITE	Facility Type:	
Cleanup Status:	COMPLETED - CASE CLOSED	Composting Method:	
Project Status:		Address:	1650 CLAY ST
WDR Place Type:		City:	SANTA CLARA
WDR File:		Zip:	95050
WDR Order:		County:	SANTA CLARA
CUF Priority Assig:		CUF Claim:	
CUF Amount Paid:			
File Location:	ALL FILES ARE ON GEOTRACKER OR IN THE LOCAL AGENCY DATABASE		
Designated Beneficial Use:	MUN, AGR, IND, PROC		
Project Oversight Agencies:			
Report Link:	https://geotracker.waterboards.ca.gov/profile_report?global_id=T0608501197		
Cleanup Status Detail:	COMPLETED - CASE CLOSED AS OF 9/12/1996		
Cleanup History Link:	https://geotracker.waterboards.ca.gov/profile_report_include?global_id=T0608501197&tabname=regulatoryhistory		
Potential Media of Concern:	SOIL		
User Defined Beneficial Use:			
DWR GW Sub Basin:	Santa Clara Valley - Santa Clara (2-009.02)		
Calwater Watershed Name:	Santa Clara - Palo Alto (205.50)		
Post Closure Site Management:			
Future Land Use:			
Cleanup Oversight Agencies:	SANTA CLARA COUNTY LOP (LEAD) CASEWORKER: UST CASE WORKER SAN FRANCISCO BAY RWQCB (REGION 2) CASEWORKER: Regional Water Board SANTA CLARA VALLEY WATER DISTRICT - CASE #: 07S1W03J01f		
Gndwater Monitoring Freque:			
Designated Beneficial Use Desc:	Municipal and Domestic Supply, Agricultural Supply, Industrial Service Supply, Industrial Process Supply		
Site History:			

No site history available

LUST Sites from GeoTracker Search - Cleanup Status History

Status:	Completed - Case Closed
Date :	9/12/1996
Status:	Open - Case Begin Date
Date :	7/30/1993

LUST Sites from GeoTracker Search - Regulatory Activities (as of May 29, 2021)

Action Type:	Response Requested - Other
Action Date:	9/12/1996
Received Issue Date:	9/12/1996
Action:	Other Report / Document
Doc Link:	https://geotracker.waterboards.ca.gov/view_documents_all?global_id=T0608501197&doc_id=5827552
Title Description Comments:	

SCVWD Electronic Files

Action Type:	Other Regulatory Actions
Action Date:	9/12/1996
Received Issue Date:	9/12/1996
Action:	Closure/No Further Action Letter
Doc Link:	https://geotracker.waterboards.ca.gov/view_documents?global_id=T0608501197&enforcement_id=6234262&temptable=ENFORCEMENT
Title Description Comments:	

Map Key	Number of Records	Direction	Distance (mi/ft)	Elev/Diff (ft)	Site	DB
Action Type:		Leak Action				
Action Date:		7/30/1993				
Received Issue Date:						
Action:		Leak Reported				
Doc Link:						
Title Description Comments:						

LUST Sites from GeoTracker Search - Documents (as of May 29, 2021)

Document Type:	Site Documents	Size :	
Document Date:	9/12/1996	Submitted By:	COUNTY OF SANTA CLARA STUDENT INTERN (REGULATOR)
Type:	OTHER REPORT / DOCUMENT	Submitted:	
Title:	SCVWD ELECTRONIC FILES - REGULATOR RESPONSE		
Title Link:	https://geotracker.waterboards.ca.gov/view_documents?global_id=T0608501197&document_id=5827552		
Document Type:	Site Documents	Size :	
Document Date:	9/12/1996	Submitted By:	COUNTY OF SANTA CLARA STUDENT INTERN (REGULATOR)
Type:	CLOSURE/NO FURTHER ACTION LETTER	Submitted:	
Title:	UNKNOWN		
Title Link:	https://geotracker.waterboards.ca.gov/view_documents?global_id=T0608501197&enforcement_id=6234262		

[17](#) 3 of 4 SSE 0.13 / 696.61 76.83 / 1 SANTA CLARA LUMBER AND MILLWORK 1650 CLAY ST SANTA CLARA CA 95050 HHSS

County: Santa Clara
Pdf File Url: <http://geotracker.waterboards.ca.gov/ustpdfs/pdf/00020a78.pdf>

[17](#) 4 of 4 SSE 0.13 / 696.61 76.83 / 1 SANTA CLARA LUMBER & MILLWORK 1650 CLAY ST. SANTA CLARA CA HIST TANK

Owner Name: VIC & TONY'S MILLWORK, INC.
Owner Street: 1650 CLAY ST.
Owner City: SANTA CLARA
Owner State: CA
Owner Zip: 95050
No of Containers: 1
County: SANTA CLARA
Facility State: CA
Facility Zip: 95050

[18](#) 1 of 8 SE 0.14 / 750.80 76.48 / 1 Estate of Carmen Laherran 1499 Lincoln St Santa Clara CA LOP SANTA CLARA

SCVWD ID: 07S1W03J02f
Closure Date: 02/24/2015
Link: <http://lustop.sccgov.org/files/07S1W03J02f/>

[18](#) 2 of 8 SE 0.14 / 750.80 76.48 / 1 ESTATE OF CARMEN LAHERRAN 1499 LINCOLN ST. SANTA CLARA CA 95050 LUST

Global ID: T0608500820
Status: COMPLETED - CASE CLOSED
Status Date: 2/24/2015
Case Type: LUST CLEANUP SITE
Date Source: LUST Cleanup Sites & Military UST Site from GeoTracker Project Search Results Export; LUST Cleanup Sites & Military UST Site from GeoTracker Cleanup Sites Data Download
County: SANTA CLARA
Latitude: 37.351823
Longitude: -121.953865

Map Key	Number of Records	Direction	Distance (mi/ft)	Elev/Diff (ft)	Site	DB
---------	-------------------	-----------	------------------	----------------	------	----

LUST Cleanup Sites from GeoTracker Cleanup Sites Data Download - Facilities Detail

RB Case No:	08-057	Potential COC:	Gasoline
Local Case No:	07S1W03J02f	How Discovered:	Tank Closure
Begin Date:	1/30/1985	Stop Method:	Close and Remove Tank
Lead Agency:	SANTA CLARA COUNTY LOP	Stop Description:	
Local Agency:	SANTA CLARA COUNTY LOP	Case Worker:	AC
CUF Case:	YES	File Location:	All Files are on GeoTracker or in the Local Agency Database
Potential Media of Concern:	Other Groundwater (uses other than drinking water)		
How Discovered Description:			
Calwater Watershed Name:	Santa Clara - Palo Alto (205.50)		
DWR GW Subbasin Name:	Santa Clara Valley - Santa Clara (2-009.02)		
Disadvantaged Community:			
Calenviroscreen Score:	46-50%		
Site History:			

Site improvements consist of an active auto body repair shop, a single-story residential building, and paved parking. The surrounding area is utilized for residential and commercial uses (Figure 1). This report documents our findings and was prepared for the exclusive use and sole reliance of the client On January 31, 1985, two 500-gallon and two 250-gallon gasoline underground storage tanks (USTs) were removed from the Site by JW Construction of San Jose, California. Subsurface soil was reportedly excavated to a depth of 20 feet, aerated, and placed back into the excavation during removal of the former USTs. Groundwater monitoring has been conducted at the Site since 1990. Based on historical analytical results, chemicals of concern (COC's) beneath the Site include total petroleum hydrocarbons as gasoline (TPH-g), benzene, toluene, ethylbenzene, and total xylene (BTEX), and methyl tert-butyl ether (MTBE). According to a review of historical documentation, two 500-gallon and two 250-gallon gasoline underground storage tanks (USTs) were removed from the Site on January 31, 1985, by JW Construction of San Jose, California. During excavation activities soils beneath the USTs were screened with a combustible gas detector. Soil beneath one of the USTs contained concentrations greater than 15,000 parts per million (ppm) of petroleum hydrocarbons. The soil was excavated to a depth of 20 feet below ground surface (bgs) where concentrations greater than 15,000 ppm of petroleum hydrocarbons were encountered. A post excavation soil sample collected from the bottom of the excavation (20 feet) directly below one of the USTs contained 2,400 ppm petroleum hydrocarbons. No sample was collected from under the other three tanks. Based on fuel pump inspection stickers, it did not appear that fuel had been delivered to the site since the mid 1950's. Analytical results from subsequent site and remedial investigations confirmed the soil and groundwater in the vicinity of the USTs were impacted with petroleum hydrocarbons. In September 1990, three groundwater monitoring wells (MW-1, MW-2 and MW-3) were installed by On-Site Technologies, Inc. (OST) to assess the extent of petroleum hydrocarbons at the site. Petroleum hydrocarbons were detected in soil and groundwater at all three well locations. Light Non-Aqueous Phase Liquid (LNAPL) was measured to be 0.34 feet thick in monitoring well MW-2. On January 31 and February 1, 1991, two soil borings (SB-1 and SB-2) and two groundwater monitoring wells (MW-4 and MW-5) were completed to further define the lateral and vertical extent of impact to the soil and groundwater beneath the Site. In an attempt to complete the delineation of impacted soil and groundwater at the Site, OST installed two additional monitoring wells (MW-6 and MW-7) and advanced one additional soil boring (SB-3) between December 1991 and January 1992. According to the March 4, 1992 OST Remedial Investigation Report, soil and groundwater analytical results from this phase of the investigation indicated that impacts to soil and groundwater had been delineated. The soil analytical data indicated that the gasoline-impacted soil appeared to be limited to a radius of approximately 50 feet and 25 feet deep from the center of the source area. An extraction well, EW-1, was installed on October 27, 1992, and pump tests were subsequently performed to evaluate the aquifer characteristics. Results from the pump tests indicated that use of dual phase extraction (DPE) was a viable option for remedial measures. The treatment system selected utilized the three shallow soil vapor extraction wells (VE-1 through VE-3) and three groundwater extraction wells (EW-1, COEX-1, and COEX-2) which were installed in October 1995. The extracted vapor was treated using thermal oxidation before discharge to the atmosphere. The extracted groundwater was treated using granular activated carbon (GAC) filtration prior to discharge to the storm drain. The remediation system was installed and began operating at the Site full time in December 1996 until August 31, 2002. On August 31, 2002, the soil vapor extraction system was shut down (but groundwater extraction continued to operate) by ATC and the Santa Clara Valley Water District (SCVWD) as the hydrocarbon concentrations in the extracted soil vapor had decreased significantly and operation of the system was deemed ineffective. As a preliminary step towards the evaluation of the site for closure, the groundwater extraction and treatment was discontinued on May 22, 2003. Two groundwater sampling events were performed to evaluate rebound of contaminant concentrations. Laboratory analytical results from groundwater samples collected during these events indicated that benzene concentrations in groundwater rebounded significantly in the extraction wells EW-1, COEX-1, and COEX-2. Due to the rebound of benzene in groundwater and a rise in groundwater elevations, the system was converted to a dual phase extraction system utilizing "stingers" and restarted on November 17, 2003. The system operated periodically until September 2005 when it was decommissioned and removed from the Site. Over the course of the active remediation phase, approximately 3 million gallons of groundwater with 440 pounds of petroleum hydrocarbons and over 150 million cubic feet of soil vapor with 4,500 pounds of hydrocarbons have been removed from subsurface. In an attempt to further evaluate the vertical and horizontal extent of petroleum impacted soil and groundwater, ATC installed four shallow groundwater monitoring wells adjacent to the existing deeper monitoring wells (MW-1 through MW-4) in November 2008. However, groundwater was not encountered in these boring, therefore wells were not installed. Analytical results from soil samples collected at these borings (ATC-1 through ATC-4) confirmed that past operation of vapor extraction wells (VE-1 through VE-3) had significantly reduced hydrocarbon concentrations in vadose zone soil. In November 2000, MW-7 was destroyed when the northern adjacent property was redeveloped into a city park. Prior to its destruction, low levels of petroleum constituents had been detected in groundwater samples collected from the well.

LUST Cleanup Sites from GeoTracker Cleanup Sites Data Download - Regulatory Activity

Action Type:	ENFORCEMENT
Date :	2/24/2015
Action:	Closure/No Further Action Letter

Map Key	Number of Records	Direction	Distance (mi/ft)	Elev/Diff (ft)	Site	DB
Action Type:		RESPONSE				
Date :		2/20/2015				
Action:		Well Destruction Report				
Action Type:		ENFORCEMENT				
Date :		12/17/2014				
Action:		Staff Letter				
Action Type:		ENFORCEMENT				
Date :		9/22/2014				
Action:		Staff Letter				
Action Type:		ENFORCEMENT				
Date :		7/16/2014				
Action:		Notification - Public Notice of Case Closure				
Action Type:		ENFORCEMENT				
Date :		6/26/2013				
Action:		Staff Letter				
Action Type:		RESPONSE				
Date :		6/26/2013				
Action:		Correspondence				
Action Type:		RESPONSE				
Date :		6/26/2013				
Action:		Other Report / Document				
Action Type:		RESPONSE				
Date :		6/7/2013				
Action:		Site Assessment Report - Regulator Responded				
Action Type:		RESPONSE				
Date :		6/7/2013				
Action:		Other Report / Document				
Action Type:		RESPONSE				
Date :		6/7/2013				
Action:		Soil and Water Investigation Report				
Action Type:		RESPONSE				
Date :		4/30/2013				
Action:		Monitoring Report - Semi-Annually				
Action Type:		RESPONSE				
Date :		4/2/2013				
Action:		Monitoring Report - Quarterly				
Action Type:		ENFORCEMENT				
Date :		2/1/2013				
Action:		Staff Letter				
Action Type:		RESPONSE				
Date :		2/1/2013				
Action:		Soil and Water Investigation Workplan - Regulator Responded				
Action Type:		RESPONSE				
Date :		1/22/2013				
Action:		Other Workplan				
Action Type:		ENFORCEMENT				
Date :		12/6/2012				
Action:		Staff Letter				
Action Type:		RESPONSE				
Date :		11/16/2012				
Action:		Other Report / Document				
Action Type:		RESPONSE				

Map Key	Number of Records	Direction	Distance (mi/ft)	Elev/Diff (ft)	Site	DB
Date :		10/30/2012				
Action:		Monitoring Report - Semi-Annually				
Action Type:		ENFORCEMENT				
Date :		9/25/2012				
Action:		Staff Letter				
Action Type:		RESPONSE				
Date :		8/31/2012				
Action:		Conceptual Site Model - Regulator Responded				
Action Type:		ENFORCEMENT				
Date :		5/15/2012				
Action:		Staff Letter				
Action Type:		ENFORCEMENT				
Date :		4/3/2012				
Action:		Staff Letter				
Action Type:		RESPONSE				
Date :		1/30/2012				
Action:		Monitoring Report - Semi-Annually				
Action Type:		ENFORCEMENT				
Date :		9/22/2011				
Action:		Staff Letter				
Action Type:		RESPONSE				
Date :		4/30/2011				
Action:		Monitoring Report - Semi-Annually				
Action Type:		RESPONSE				
Date :		1/10/2011				
Action:		Soil and Water Investigation Report				
Action Type:		ENFORCEMENT				
Date :		10/6/2010				
Action:		Staff Letter				
Action Type:		RESPONSE				
Date :		9/29/2010				
Action:		Other Workplan				
Action Type:		RESPONSE				
Date :		9/20/2010				
Action:		Other Workplan				
Action Type:		RESPONSE				
Date :		4/30/2010				
Action:		Monitoring Report - Semi-Annually				
Action Type:		RESPONSE				
Date :		10/31/2009				
Action:		Monitoring Report - Semi-Annually				
Action Type:		ENFORCEMENT				
Date :		7/30/2009				
Action:		Staff Letter				
Action Type:		RESPONSE				
Date :		12/31/2008				
Action:		Well Installation Report				
Action Type:		ENFORCEMENT				
Date :		9/4/2008				
Action:		Staff Letter				
Action Type:		RESPONSE				
Date :		8/22/2008				

Map Key	Number of Records	Direction	Distance (mi/ft)	Elev/Diff (ft)	Site	DB
Action:		Well Installation Workplan				
Action Type:		ENFORCEMENT				
Date :		8/20/2008				
Action:		Staff Letter - #802080				
Action Type:		RESPONSE				
Date :		12/1/2005				
Action:		Monitoring Report - Quarterly				
Action Type:		RESPONSE				
Date :		1/28/2004				
Action:		Other Workplan				
Action Type:		RESPONSE				
Date :		11/21/2003				
Action:		NPDES / WDR Reports				
Action Type:		RESPONSE				
Date :		11/21/2003				
Action:		Well Installation Report				
Action Type:		REMEDIATION				
Date :		11/17/2003				
Action:		In Situ Physical/Chemical Treatment (other than SVE)				
Action Type:		RESPONSE				
Date :		5/21/2003				
Action:		Verbal Communication				
Action Type:		RESPONSE				
Date :		9/9/2002				
Action:		Correspondence				
Action Type:		RESPONSE				
Date :		5/30/2002				
Action:		Other Report / Document				
Action Type:		RESPONSE				
Date :		10/15/2001				
Action:		Remedial Progress Report				
Action Type:		ENFORCEMENT				
Date :		10/10/2001				
Action:		Staff Letter - #23287				
Action Type:		RESPONSE				
Date :		4/30/2001				
Action:		Monitoring Report - Quarterly				
Action Type:		RESPONSE				
Date :		8/9/1999				
Action:		Remedial Progress Report				
Action Type:		ENFORCEMENT				
Date :		8/6/1999				
Action:		Staff Letter - #23283				
Action Type:		RESPONSE				
Date :		2/5/1999				
Action:		Remedial Progress Report				
Action Type:		ENFORCEMENT				
Date :		2/3/1999				
Action:		Staff Letter - #23281				
Action Type:		RESPONSE				
Date :		6/11/1998				
Action:		Remedial Progress Report				

Map Key	Number of Records	Direction	Distance (mi/ft)	Elev/Diff (ft)	Site	DB
Action Type: Date : Action:		ENFORCEMENT 6/9/1998 Staff Letter - #23279				
Action Type: Date : Action:		RESPONSE 5/26/1998 Remedial Progress Report				
Action Type: Date : Action:		ENFORCEMENT 5/21/1998 Staff Letter - #23277				
Action Type: Date : Action:		RESPONSE 1/13/1998 Remedial Progress Report				
Action Type: Date : Action:		ENFORCEMENT 1/8/1998 Staff Letter - #23275				
Action Type: Date : Action:		RESPONSE 11/19/1997 Remedial Progress Report				
Action Type: Date : Action:		ENFORCEMENT 11/17/1997 Staff Letter - #23273				
Action Type: Date : Action:		RESPONSE 8/28/1997 Monitoring Report - Quarterly				
Action Type: Date : Action:		ENFORCEMENT 8/26/1997 Staff Letter - #23271				
Action Type: Date : Action:		REMEDIATION 12/13/1996 Pump & Treat (P&T) Groundwater				
Action Type: Date : Action:		REMEDIATION 12/13/1996 Soil Vapor Extraction (SVE)				
Action Type: Date : Action:		RESPONSE 11/1/1996 Monitoring Report - Quarterly				
Action Type: Date : Action:		ENFORCEMENT 10/29/1996 Staff Letter - #23269				
Action Type: Date : Action:		RESPONSE 9/3/1996 Other Report / Document				
Action Type: Date : Action:		RESPONSE 7/12/1996 Monitoring Report - Quarterly				
Action Type: Date : Action:		ENFORCEMENT 7/9/1996 Staff Letter - #23267				
Action Type: Date : Action:		RESPONSE 4/18/1996 Monitoring Report - Quarterly				

Map Key	Number of Records	Direction	Distance (mi/ft)	Elev/Diff (ft)	Site	DB
Action Type:		ENFORCEMENT				
Date :		4/15/1996				
Action:		Staff Letter - #23265				
Action Type:		RESPONSE				
Date :		1/25/1996				
Action:		Monitoring Report - Quarterly				
Action Type:		ENFORCEMENT				
Date :		1/23/1996				
Action:		Staff Letter - #23263				
Action Type:		RESPONSE				
Date :		11/17/1995				
Action:		Monitoring Report - Quarterly				
Action Type:		ENFORCEMENT				
Date :		11/14/1995				
Action:		Staff Letter - #23261				
Action Type:		RESPONSE				
Date :		7/26/1995				
Action:		Monitoring Report - Quarterly				
Action Type:		ENFORCEMENT				
Date :		7/21/1995				
Action:		Staff Letter - #23259				
Action Type:		RESPONSE				
Date :		5/1/1995				
Action:		Monitoring Report - Quarterly				
Action Type:		ENFORCEMENT				
Date :		4/26/1995				
Action:		Staff Letter - #23257				
Action Type:		RESPONSE				
Date :		2/10/1995				
Action:		Monitoring Report - Quarterly				
Action Type:		ENFORCEMENT				
Date :		1/31/1995				
Action:		Staff Letter - #23255				
Action Type:		RESPONSE				
Date :		12/19/1994				
Action:		Monitoring Report - Quarterly				
Action Type:		ENFORCEMENT				
Date :		10/31/1994				
Action:		Staff Letter - #23253				
Action Type:		RESPONSE				
Date :		10/27/1994				
Action:		Interim Remedial Action Plan				
Action Type:		RESPONSE				
Date :		10/14/1994				
Action:		Interim Remedial Action Report				
Action Type:		ENFORCEMENT				
Date :		10/14/1994				
Action:		Staff Letter - #23251				
Action Type:		RESPONSE				
Date :		7/25/1994				
Action:		Monitoring Report - Quarterly				
Action Type:		ENFORCEMENT				

Map Key	Number of Records	Direction	Distance (mi/ft)	Elev/Diff (ft)	Site	DB
Date :		7/25/1994				
Action:		Staff Letter - #23249				
Action Type:		RESPONSE				
Date :		5/19/1994				
Action:		Monitoring Report - Quarterly				
Action Type:		ENFORCEMENT				
Date :		5/18/1994				
Action:		Staff Letter - #23247				
Action Type:		RESPONSE				
Date :		3/10/1994				
Action:		Monitoring Report - Quarterly				
Action Type:		ENFORCEMENT				
Date :		3/8/1994				
Action:		Staff Letter - #23245				
Action Type:		RESPONSE				
Date :		10/5/1993				
Action:		Monitoring Report - Quarterly				
Action Type:		ENFORCEMENT				
Date :		10/4/1993				
Action:		Staff Letter - #23241				
Action Type:		RESPONSE				
Date :		5/29/1993				
Action:		Monitoring Report - Quarterly				
Action Type:		ENFORCEMENT				
Date :		5/26/1993				
Action:		Staff Letter - #23239				
Action Type:		RESPONSE				
Date :		4/1/1993				
Action:		Monitoring Report - Quarterly				
Action Type:		ENFORCEMENT				
Date :		3/31/1993				
Action:		Staff Letter - #23237				
Action Type:		RESPONSE				
Date :		12/15/1992				
Action:		Monitoring Report - Quarterly				
Action Type:		ENFORCEMENT				
Date :		12/14/1992				
Action:		Staff Letter - #23235				
Action Type:		RESPONSE				
Date :		4/1/1992				
Action:		Monitoring Report - Quarterly				
Action Type:		ENFORCEMENT				
Date :		3/30/1992				
Action:		Staff Letter - #23233				
Action Type:		RESPONSE				
Date :		3/23/1992				
Action:		Soil and Water Investigation Report				
Action Type:		RESPONSE				
Date :		3/19/1992				
Action:		Remedial Progress Report				
Action Type:		ENFORCEMENT				
Date :		3/19/1992				

Map Key	Number of Records	Direction	Distance (mi/ft)	Elev/Diff (ft)	Site	DB
Action:		Staff Letter - #23231				
Action Type:		RESPONSE				
Date :		1/20/1992				
Action:		Monitoring Report - Quarterly				
Action Type:		ENFORCEMENT				
Date :		1/19/1992				
Action:		Staff Letter - #23229				
Action Type:		RESPONSE				
Date :		10/31/1991				
Action:		Soil and Water Investigation Workplan				
Action Type:		ENFORCEMENT				
Date :		10/22/1991				
Action:		Staff Letter - #23227				
Action Type:		ENFORCEMENT				
Date :		8/28/1991				
Action:		Notice of Responsibility - #39657				
Action Type:		RESPONSE				
Date :		5/22/1991				
Action:		Soil and Water Investigation Report				
Action Type:		ENFORCEMENT				
Date :		5/21/1991				
Action:		Staff Letter - #23225				
Action Type:		RESPONSE				
Date :		11/21/1990				
Action:		Preliminary Site Assessment Report				
Action Type:		ENFORCEMENT				
Date :		10/31/1990				
Action:		Staff Letter - #23223				
Action Type:		RESPONSE				
Date :		10/31/1990				
Action:		Preliminary Site Assessment Report				
Action Type:		RESPONSE				
Date :		9/19/1990				
Action:		Soil and Water Investigation Workplan				
Action Type:		ENFORCEMENT				
Date :		9/17/1990				
Action:		Staff Letter - #23221				
Action Type:		RESPONSE				
Date :		9/17/1990				
Action:		Other Workplan				
Action Type:		Other				
Date :		1/31/1985				
Action:		Leak Reported				
Action Type:		Other				
Date :		1/31/1985				
Action:		Leak Discovery				
Action Type:		Other				
Date :		1/31/1985				
Action:		Leak Stopped				
Action Type:		REMEDIATION				
Date :		1/25/1985				
Action:		Excavation				

Map Key	Number of Records	Direction	Distance (mi/ft)	Elev/Diff (ft)	Site	DB
---------	-------------------	-----------	------------------	----------------	------	----

Action Type: RESPONSE
Date : 8/2/1984
Action: Unauthorized Release Form

LUST Cleanup Sites from GeoTracker Cleanup Sites Data Download - Regulatory Contacts

Contact Type:	Regional Board Caseworker	Address:	1515 CLAY ST SUITE 1400
Contact Name:	Regional Water Board	Email:	
City:	OAKLAND	Phone No:	
Organization Name:	SAN FRANCISCO BAY RWQCB (REGION 2)		

Contact Type:	Local Agency Caseworker	Address:	1555 Berger Drive, Suite 300
Contact Name:	AARON COSTA	Email:	aaron.costa@cep.sccgov.org
City:	SAN JOSE	Phone No:	4089181954
Organization Name:	SANTA CLARA COUNTY LOP		

LUST Cleanup Sites from GeoTracker Cleanup Sites Data Download - Status History

Status:	Completed - Case Closed
Status Date:	2/24/2015
Status:	Open - Eligible for Closure
Status Date:	6/10/2013
Status:	Open - Verification Monitoring
Status Date:	8/9/2005
Status:	Open - Remediation
Status Date:	11/17/2003
Status:	Open - Verification Monitoring
Status Date:	5/23/2003
Status:	Open - Remediation
Status Date:	12/13/1996
Status:	Open - Site Assessment
Status Date:	1/21/1991
Status:	Open - Site Assessment
Status Date:	9/17/1990
Status:	Open - Case Begin Date
Status Date:	1/30/1985

LUST Sites from GeoTracker Search - Regulatory Profile

Site Facility Name:	ESTATE OF CARMEN LAHERRAN	Potential COC:	GASOLINE
Site Facility Type:	LUST CLEANUP SITE	Facility Type:	
Cleanup Status:	COMPLETED - CASE CLOSED	Composting Method:	
Project Status:		Address:	1499 LINCOLN ST.
WDR Place Type:		City:	SANTA CLARA
WDR File:		Zip:	95050
WDR Order:		County:	SANTA CLARA
CUF Priority Assig:	B	CUF Claim:	1310
CUF Amount Paid:	\$1,260,465		
File Location:	ALL FILES ARE ON GEOTRACKER OR IN THE LOCAL AGENCY DATABASE		
Designated Beneficial Use:	MUN, AGR, IND, PROC		
Project Oversight Agencies:			
Report Link:	https://geotracker.waterboards.ca.gov/profile_report?global_id=T0608500820		
Cleanup Status Detail:	COMPLETED - CASE CLOSED AS OF 2/24/2015		
Cleanup History Link:	https://geotracker.waterboards.ca.gov/profile_report_include?global_id=T0608500820&tabname=regulatoryhistory		
Potential Media of Concern:	OTHER GROUNDWATER (USES OTHER THAN DRINKING WATER)		
User Defined Beneficial Use:			

Map Key	Number of Records	Direction	Distance (mi/ft)	Elev/Diff (ft)	Site	DB
DWR GW Sub Basin:		Santa Clara Valley - Santa Clara (2-009.02)				
Calwater Watershed Name:		Santa Clara - Palo Alto (205.50)				
Post Closure Site Management:						
Future Land Use:						
Cleanup Oversight Agencies:		SANTA CLARA COUNTY LOP (LEAD) - CASE #: 07S1W03J02f CASEWORKER: AARON COSTA SAN FRANCISCO BAY RWQCB (REGION 2) - CASE #: 08-057 CASEWORKER: Regional Water Board # OF WELLS MONITORED - SEMI-ANNUALLY : 5				
Gndwater Monitoring Freque:		Municipal and Domestic Supply, Agricultural Supply, Industrial Service Supply, Industrial Process Supply				
Designated Beneficial Use Desc:						
Site History:						

Site improvements consist of an active auto body repair shop, a single-story residential building, and paved parking. The surrounding area is utilized for residential and commercial uses (Figure 1). This report documents our findings and was prepared for the exclusive use and sole reliance of the client. On January 31, 1985, two 500-gallon and two 250-gallon gasoline underground storage tanks (USTs) were removed from the Site by JW Construction of San Jose, California. Subsurface soil was reportedly excavated to a depth of 20 feet, aerated, and placed back into the excavation during removal of the former USTs. Groundwater monitoring has been conducted at the Site since 1990. Based on historical analytical results, chemicals of concern (COC's) beneath the Site include total petroleum hydrocarbons as gasoline (TPH-g), benzene, toluene, ethylbenzene, and total xylene (BTX), and methyl tert-butyl ether (MTBE).

According to a review of historical documentation, two 500-gallon and two 250-gallon gasoline underground storage tanks (USTs) were removed from the Site on January 31, 1985, by JW Construction of San Jose, California. During excavation activities soils beneath the USTs were screened with a combustible gas detector. Soil beneath one of the USTs contained concentrations greater than 15,000 parts per million (ppm) of petroleum hydrocarbons. The soil was excavated to a depth of 20 feet below ground surface (bgs) where concentrations greater than 15,000 ppm of petroleum hydrocarbons were encountered. A post excavation soil sample collected from the bottom of the excavation (20 feet) directly below one of the USTs contained 2,400 ppm petroleum hydrocarbons. No sample was collected from under the other three tanks. Based on fuel pump inspection stickers, it did not appear that fuel had been delivered to the site since the mid 1950's. Analytical results from subsequent site and remedial investigations confirmed the soil and groundwater in the vicinity of the USTs were impacted with petroleum hydrocarbons.

In September 1990, three groundwater monitoring wells (MW-1, MW-2 and MW-3) were installed by On-Site Technologies, Inc. (OST) to assess the extent of petroleum hydrocarbons at the site. Petroleum hydrocarbons were detected in soil and groundwater at all three well locations. Light Non-Aqueous Phase Liquid (LNAPL) was measured to be 0.34 feet thick in monitoring well MW-2. On January 31 and February 1, 1991, two soil borings (SB-1 and SB-2) and two groundwater monitoring wells (MW-4 and MW-5) were completed to further define the lateral and vertical extent of impact to the soil and groundwater beneath the Site. In an attempt to complete the delineation of impacted soil and groundwater at the Site, OST installed two additional monitoring wells (MW-6 and MW-7) and advanced one additional soil boring (SB-3) between December 1991 and January 1992. According to the March 4, 1992 OST Remedial Investigation Report, soil and groundwater analytical results from this phase of the investigation indicated that impacts to soil and groundwater had been delineated. The soil analytical data indicated that the gasoline-impacted soil appeared to be limited to a radius of approximately 50 feet and 25 feet deep from the center of the source area.

An extraction well, EW-1, was installed on October 27, 1992, and pump tests were subsequently performed to evaluate the aquifer characteristics. Results from the pump tests indicated that use of dual phase extraction (DPE) was a viable option for remedial measures.

The treatment system selected utilized the three shallow soil vapor extraction wells (VE-1 through VE-3) and three groundwater extraction wells (EW-1, COEX-1, and COEX-2) which were installed in October 1995. The extracted vapor was treated using thermal oxidation before discharge to the atmosphere. The extracted groundwater was treated using granular activated carbon (GAC) filtration prior to discharge to the storm drain. The remediation system was installed and began operating at the Site full time in December 1996 until August 31, 2002.

On August 31, 2002, the soil vapor extraction system was shut down (but groundwater extraction continued to operate) by ATC and the Santa Clara Valley Water District (SCVWD) as the hydrocarbon concentrations in the extracted soil vapor had decreased significantly and operation of the system was deemed ineffective. As a preliminary step towards the evaluation of the site for closure, the groundwater extraction and treatment was discontinued on May 22, 2003. Two groundwater sampling events were performed to evaluate rebound of contaminant concentrations. Laboratory analytical results from groundwater samples collected during these events indicated that benzene concentrations in groundwater rebounded significantly in the extraction wells EW-1, COEX-1, and COEX-2.

Due to the rebound of benzene in groundwater and a rise in groundwater elevations, the system was converted to a dual phase extraction system utilizing "stingers" and restarted on November 17, 2003. The system operated periodically until September 2005 when it was decommissioned and removed from the

Site. Over the course of the active remediation phase, approximately 3 million gallons of groundwater with 440 pounds of petroleum hydrocarbons and over 150 million cubic feet of soil vapor with 4,500 pounds of hydrocarbons have been removed from subsurface.

In an attempt to further evaluate the vertical and horizontal extent of petroleum impacted soil and groundwater, ATC installed four shallow groundwater monitoring wells adjacent to the existing deeper monitoring wells (MW-1 through MW-4) in November 2008. However, groundwater was not encountered in these borings, therefore wells were not installed. Analytical results from soil samples collected at these borings (ATC-1 through ATC-4) confirmed that past operation of vapor extraction wells (VE-1 through VE-3) had significantly reduced hydrocarbon concentrations in vadose zone soil.

In November 2000, MW-7 was destroyed when the northern adjacent property was redeveloped into a city park. Prior to its destruction, low levels of petroleum constituents had been detected in groundwater samples collected from the well.

LUST Sites from GeoTracker Search - Cleanup Status History

Status: Completed - Case Closed
Date : 2/24/2015

Status: Open - Eligible for Closure

Map Key	Number of Records	Direction	Distance (mi/ft)	Elev/Diff (ft)	Site	DB
Date :		6/10/2013				
Status:		Open - Verification Monitoring				
Date :		8/9/2005				
Status:		Open - Remediation				
Date :		11/17/2003				
Status:		Open - Verification Monitoring				
Date :		5/23/2003				
Status:		Open - Remediation				
Date :		12/13/1996				
Status:		Open - Site Assessment				
Date :		1/21/1991				
Status:		Open - Site Assessment				
Date :		9/17/1990				
Status:		Open - Case Begin Date				
Date :		1/30/1985				

LUST Sites from GeoTracker Search - Cleanup Action Report (as of May 29, 2021)

Action Type:	IN SITU PHYSICAL/CHEMICAL TREATMENT (OTHER THAN SVE)	Begin Date:	11/17/2003
Phase:		End Date:	8/8/2005
Contaminant Mass Removed:			
Description:	volume treated and mass removed not reported.		
Action Type:	PUMP & TREAT (P&T) GROUNDWATER	Begin Date:	12/13/1996
Phase:	Water	End Date:	5/22/2003
Contaminant Mass Removed:	453 Pounds		
Description:			
Action Type:	SOIL VAPOR EXTRACTION (SVE)	Begin Date:	12/13/1996
Phase:	Soil	End Date:	8/31/2002
Contaminant Mass Removed:	4,511 Pounds		
Description:			
Action Type:	EXCAVATION	Begin Date:	1/25/1985
Phase:		End Date:	9/9/9999
Contaminant Mass Removed:			
Description:			

LUST Sites from GeoTracker Search - Regulatory Activities (as of May 29, 2021)

Action Type:	Other Regulatory Actions
Action Date:	2/24/2015
Received Issue Date:	2/24/2015
Action:	Closure/No Further Action Letter
Doc Link:	https://geotracker.waterboards.ca.gov/view_documents?global_id=T0608500820&enforcement_id=6236670&temptable=ENFORCEMENT
Title Description Comments:	
Case Closure Letter/Report	
Action Type:	Response Requested - Reports
Action Date:	*2/20/2015
Received Issue Date:	2/20/2015
Action:	Well Destruction Report
Doc Link:	https://geotracker.waterboards.ca.gov/view_documents_all?global_id=T0608500820&doc_id=5816586
Title Description Comments:	

Map Key	Number of Records	Direction	Distance (mi/ft)	Elev/Diff (ft)	Site	DB
Action Type:		Other Regulatory Actions				
Action Date:		12/17/2014				
Received Issue Date:		12/17/2014				
Action:		Staff Letter				
Doc Link:		https://geotracker.waterboards.ca.gov/view_documents?global_id=T0608500820&enforcement_id=6230922&temptable=ENFORCEMENT				
Title Description Comments:						
Well Dest Extension Approval						
Action Type:		Other Regulatory Actions				
Action Date:		9/22/2014				
Received Issue Date:		9/22/2014				
Action:		Staff Letter				
Doc Link:		https://geotracker.waterboards.ca.gov/view_documents?global_id=T0608500820&enforcement_id=6221096&temptable=ENFORCEMENT				
Title Description Comments:						
Well Destruction Directive						
Action Type:		Notices				
Action Date:		7/16/2014				
Received Issue Date:		7/16/2014				
Action:		Notification - Public Notice of Case Closure				
Doc Link:		https://geotracker.waterboards.ca.gov/view_documents?global_id=T0608500820&enforcement_id=6212177&temptable=ENFORCEMENT				
Title Description Comments:						
Comment period ends 9/19/14						
Action Type:		Response Requested - Other				
Action Date:		6/26/2013				
Received Issue Date:		6/26/2013				
Action:		Correspondence				
Doc Link:		https://geotracker.waterboards.ca.gov/view_documents_all?global_id=T0608500820&doc_id=5874213				
Title Description Comments:						
CORRESPONDENCE FILE FROM LUSTOP 1/31/1985 - 6/26/2013						
Action Type:		Other Regulatory Actions				
Action Date:		6/26/2013				
Received Issue Date:		6/26/2013				
Action:		Staff Letter				
Doc Link:		https://geotracker.waterboards.ca.gov/view_documents?global_id=T0608500820&enforcement_id=6164134&temptable=ENFORCEMENT				
Title Description Comments:						
NFA Letter						
Action Type:		Response Requested - Other				
Action Date:		6/26/2013				
Received Issue Date:		6/26/2013				
Action:		Other Report / Document				
Doc Link:		https://geotracker.waterboards.ca.gov/view_documents_all?global_id=T0608500820&doc_id=5874214				
Title Description Comments:						
MAPS METROSCAN FROM LUSTOP						
Action Type:		Response Requested - Other				
Action Date:		6/7/2013				
Received Issue Date:		6/7/2013				
Action:		Other Report / Document				
Doc Link:		https://geotracker.waterboards.ca.gov/view_documents_all?global_id=T0608500820&doc_id=5874221				
Title Description Comments:						

Map Key	Number of Records	Direction	Distance (mi/ft)	Elev/Diff (ft)	Site	DB
---------	-------------------	-----------	------------------	----------------	------	----

REQUEST FOR CLOSURE 4/17/2001 - 6/7/2013

Action Type: Response Requested - Reports
Action Date: 6/7/2013
Received Issue Date: 6/7/2013
Action: Site Assessment Report - Regulator Responded
Doc Link: https://geotracker.waterboards.ca.gov/view_documents_all?global_id=T0608500820&doc_id=5761909
Title Description Comments:

- See 6/26/2013 directive letter.

Action Type: Response Requested - Reports
Action Date: 6/7/2013
Received Issue Date: 6/7/2013
Action: Soil and Water Investigation Report
Doc Link: https://geotracker.waterboards.ca.gov/view_documents_all?global_id=T0608500820&doc_id=5874211
Title Description Comments:

GROUNDWATER ASSESSMENT REPORT 10/1/1995 - 6/7/2013

Action Type: Response Requested - Reports
Action Date: 4/30/2013
Received Issue Date: 5/2/2013
Action: Monitoring Report - Semi-Annually
Doc Link: https://geotracker.waterboards.ca.gov/view_documents_all?global_id=T0608500820&doc_id=6075914
Title Description Comments:

Action Type: Response Requested - Reports
Action Date: 4/2/2013
Received Issue Date: 4/2/2013
Action: Monitoring Report - Quarterly
Doc Link: https://geotracker.waterboards.ca.gov/view_documents_all?global_id=T0608500820&doc_id=5884785
Title Description Comments:

QUARTERLY GROUNDWATER REPORT 3/30/1992 - 4/2/2013

Action Type: Other Regulatory Actions
Action Date: 2/1/2013
Received Issue Date: 2/1/2013
Action: Staff Letter
Doc Link: https://geotracker.waterboards.ca.gov/view_documents_all?global_id=T0608500820&enforcement_id=6148513&temptable=ENFORCEMENT
Title Description Comments:

WP Approval

Action Type: Response Requested - Workplans
Action Date: 2/1/2013
Received Issue Date: 1/28/2013
Action: Soil and Water Investigation Workplan - Regulator Responded
Doc Link: https://geotracker.waterboards.ca.gov/view_documents_all?global_id=T0608500820&doc_id=5758533
Title Description Comments:

- See 2/1/2013 directive letter.

Action Type: Response Requested - Workplans
Action Date: 1/22/2013
Received Issue Date: 1/22/2013
Action: Other Workplan
Doc Link: https://geotracker.waterboards.ca.gov/view_documents_all?global_id=T0608500820&doc_id=5884779
Title Description Comments:

WORKPLAN

Map Key	Number of Records	Direction	Distance (mi/ft)	Elev/Diff (ft)	Site	DB
---------	-------------------	-----------	------------------	----------------	------	----

Action Type: Other Regulatory Actions
Action Date: 12/6/2012
Received Issue Date: 12/6/2012
Action: Staff Letter
Doc Link: https://geotracker.waterboards.ca.gov/view_documents?global_id=T0608500820&enforcement_id=6144381&temptable=ENFORCEMENT

Title Description Comments:

Request for WP for Additional Site Assessment

Action Type: Response Requested - Other
Action Date: 11/16/2012
Received Issue Date: 11/16/2012
Action: Other Report / Document
Doc Link: https://geotracker.waterboards.ca.gov/view_documents_all?global_id=T0608500820&doc_id=5874212

Title Description Comments:

ADDITIONAL INFORMATION

Action Type: Response Requested - Other
Action Date: 11/16/2012
Received Issue Date: 11/16/2012
Action: Other Report / Document
Doc Link: https://geotracker.waterboards.ca.gov/view_documents_all?global_id=T0608500820&doc_id=5874222

Title Description Comments:

SOURCE REPORT

Action Type: Response Requested - Reports
Action Date: 10/30/2012
Received Issue Date: 10/30/2012
Action: Monitoring Report - Semi-Annually
Doc Link: https://geotracker.waterboards.ca.gov/view_documents_all?global_id=T0608500820&doc_id=6075913

Title Description Comments:

Action Type: Other Regulatory Actions
Action Date: 9/25/2012
Received Issue Date: 9/25/2012
Action: Staff Letter
Doc Link: https://geotracker.waterboards.ca.gov/view_documents?global_id=T0608500820&enforcement_id=6138400&temptable=ENFORCEMENT

Title Description Comments:

Late letter requesting Revised SCM submit by 11/16

Action Type: Response Requested - Other
Action Date: 8/31/2012
Received Issue Date: 11/16/2012
Action: Conceptual Site Model - Regulator Responded
Doc Link: https://geotracker.waterboards.ca.gov/view_documents_all?global_id=T0608500820&doc_id=5736888

Title Description Comments:

Action Type: Other Regulatory Actions
Action Date: 5/15/2012
Received Issue Date: 5/15/2012
Action: Staff Letter
Doc Link: https://geotracker.waterboards.ca.gov/view_documents?global_id=T0608500820&enforcement_id=6121753&temptable=ENFORCEMENT

Title Description Comments:

request revised SCM

Action Type: Other Regulatory Actions

Map Key	Number of Records	Direction	Distance (mi/ft)	Elev/Diff (ft)	Site	DB
Action Date:		4/3/2012				
Received Issue Date:		4/3/2012				
Action:		Staff Letter				
Doc Link:		https://geotracker.waterboards.ca.gov/view_documents?global_id=T0608500820&enforcement_id=6117384&temptable=ENFORCEMENT				
Title Description Comments:						
late GWM report; submit by 4/30/2012						
Action Type:		Response Requested - Reports				
Action Date:		1/30/2012				
Received Issue Date:		4/30/2012				
Action:		Monitoring Report - Semi-Annually				
Doc Link:		https://geotracker.waterboards.ca.gov/view_documents_all?global_id=T0608500820&doc_id=6075916				
Title Description Comments:						
Action Type:		Other Regulatory Actions				
Action Date:		9/22/2011				
Received Issue Date:		9/22/2011				
Action:		Staff Letter				
Doc Link:		https://geotracker.waterboards.ca.gov/view_documents?global_id=T0608500820&enforcement_id=6099114&temptable=ENFORCEMENT				
Title Description Comments:						
Changes to GWM Reporting						
Action Type:		Response Requested - Reports				
Action Date:		4/30/2011				
Received Issue Date:		6/14/2011				
Action:		Monitoring Report - Semi-Annually				
Doc Link:		https://geotracker.waterboards.ca.gov/view_documents_all?global_id=T0608500820&doc_id=6074310				
Title Description Comments:						
Action Type:		Response Requested - Reports				
Action Date:		1/10/2011				
Received Issue Date:		6/14/2011				
Action:		Soil and Water Investigation Report				
Doc Link:		https://geotracker.waterboards.ca.gov/view_documents_all?global_id=T0608500820&doc_id=5696302				
Title Description Comments:						
Downgradient and Off-Property Investigation Report						
Action Type:		Other Regulatory Actions				
Action Date:		10/6/2010				
Received Issue Date:		10/6/2010				
Action:		Staff Letter				
Doc Link:		https://geotracker.waterboards.ca.gov/view_documents?global_id=T0608500820&enforcement_id=6065857&temptable=ENFORCEMENT				
Title Description Comments:						
Downgradient and Off-Property Investigation Work Plan Approval						
Action Type:		Response Requested - Workplans				
Action Date:		9/29/2010				
Received Issue Date:		9/29/2010				
Action:		Other Workplan				
Doc Link:		https://geotracker.waterboards.ca.gov/view_documents_all?global_id=T0608500820&doc_id=5884780				
Title Description Comments:						
WORKPLAN						
Action Type:		Response Requested - Workplans				
Action Date:		9/20/2010				
Received Issue Date:		9/20/2010				

Map Key	Number of Records	Direction	Distance (mi/ft)	Elev/Diff (ft)	Site	DB
Action: Doc Link: Title Description Comments: WORKPLAN		Other Workplan https://geotracker.waterboards.ca.gov/view_documents_all?global_id=T0608500820&doc_id=5884781				
Action Type: Action Date: Received Issue Date: Action: Doc Link: Title Description Comments: First Quarter GMR		Response Requested - Reports 4/30/2010 6/1/2010 Monitoring Report - Semi-Annually				
Action Type: Action Date: Received Issue Date: Action: Doc Link: Title Description Comments: Third Quarter GMR		Response Requested - Reports 10/31/2009 11/19/2009 Monitoring Report - Semi-Annually				
Action Type: Action Date: Received Issue Date: Action: Doc Link: Title Description Comments: GWM Report Frequency Due Dates		Other Regulatory Actions 7/30/2009 7/30/2009 Staff Letter https://geotracker.waterboards.ca.gov/view_documents?global_id=T0608500820&enforcement_id=6025668&temptable=ENFORCEMENT				
Action Type: Action Date: Received Issue Date: Action: Doc Link: Title Description Comments: Workplan Approval		Response Requested - Reports *12/31/2008 12/30/2008 Well Installation Report https://geotracker.waterboards.ca.gov/view_documents_all?global_id=T0608500820&doc_id=5618128				
Action Type: Action Date: Received Issue Date: Action: Doc Link: Title Description Comments: Workplan Approval		Other Regulatory Actions 9/4/2008 9/4/2008 Staff Letter https://geotracker.waterboards.ca.gov/view_documents?global_id=T0608500820&enforcement_id=5986705&temptable=ENFORCEMENT				
Action Type: Action Date: Received Issue Date: Action: Doc Link: Title Description Comments: WORKPLAN		Response Requested - Workplans 8/22/2008 8/22/2008 Well Installation Workplan https://geotracker.waterboards.ca.gov/view_documents_all?global_id=T0608500820&doc_id=5884782				
Action Type: Action Date: Received Issue Date: Action:		Other Regulatory Actions 8/20/2008 8/20/2008 Staff Letter - #802080				

<i>Map Key</i>	<i>Number of Records</i>	<i>Direction</i>	<i>Distance (mi/ft)</i>	<i>Elev/Diff (ft)</i>	<i>Site</i>	<i>DB</i>
<hr/>						
Doc Link:		https://geotracker.waterboards.ca.gov/view_documents?global_id=T0608500820&enforcement_id=5985360&temptable=ENFORCEMENT				
Title Description Comments:		Request for Workplan				
Action Type:		Response Requested - Reports				
Action Date:		12/1/2005				
Received Issue Date:		12/12/2005				
Action:		Monitoring Report - Quarterly				
Doc Link:						
Title Description Comments:		Monitoring Report - Quarterly				
Action Type:		Response Requested - Workplans				
Action Date:		1/28/2004				
Received Issue Date:		1/28/2004				
Action:		Other Workplan				
Doc Link:		https://geotracker.waterboards.ca.gov/view_documents_all?global_id=T0608500820&doc_id=5884783				
Title Description Comments:		WORKPLAN				
Action Type:		Response Requested - Reports				
Action Date:		11/21/2003				
Received Issue Date:		11/21/2003				
Action:		NPDES / WDR Reports				
Doc Link:		https://geotracker.waterboards.ca.gov/view_documents_all?global_id=T0608500820&doc_id=5874216				
Title Description Comments:		NPDES REPORT 5/8/1996 - 2/18/2003				
Action Type:		Response Requested - Reports				
Action Date:		11/21/2003				
Received Issue Date:		11/21/2003				
Action:		Well Installation Report				
Doc Link:		https://geotracker.waterboards.ca.gov/view_documents_all?global_id=T0608500820&doc_id=5874208				
Title Description Comments:		WELL CONSTRUCTION				
Action Type:		Response Requested - Other				
Action Date:		5/21/2003				
Received Issue Date:		5/21/2003				
Action:		Verbal Communication				
Doc Link:		https://geotracker.waterboards.ca.gov/view_documents_all?global_id=T0608500820&doc_id=5874217				
Title Description Comments:		PHONE LOG FROM LUSTROP 10/25/1989 - 5/21/2003				
Action Type:		Response Requested - Other				
Action Date:		9/9/2002				
Received Issue Date:		9/9/2002				
Action:		Correspondence				
Doc Link:		https://geotracker.waterboards.ca.gov/view_documents_all?global_id=T0608500820&doc_id=5874209				
Title Description Comments:		STATE RELATED COORESPONDENCE FROM LUSTOP 10/21/1992 - 9/9/2002				
Action Type:		Response Requested - Other				
Action Date:		5/30/2002				
Received Issue Date:		5/30/2002				
Action:		Other Report / Document				

Map Key	Number of Records	Direction	Distance (mi/ft)	Elev/Diff (ft)	Site	DB
Doc Link:		https://geotracker.waterboards.ca.gov/view_documents_all?global_id=T0608500820&doc_id=5874225				
Title Description Comments:						
ADDENDUM FROM LUSTOP 1/21/1991 - 5/30/2002						
Action Type:		Response Requested - Reports				
Action Date:		10/15/2001				
Received Issue Date:		10/15/2001				
Action:		Remedial Progress Report				
Doc Link:						
Title Description Comments:						
Remedial Progress Report						
Action Type:		Other Regulatory Actions				
Action Date:		10/10/2001				
Received Issue Date:		10/10/2001				
Action:		Staff Letter - #23287				
Doc Link:						
Title Description Comments:						
Action Type:		Response Requested - Reports				
Action Date:		4/30/2001				
Received Issue Date:		5/7/2001				
Action:		Monitoring Report - Quarterly				
Doc Link:						
Title Description Comments:						
Monitoring Report - Quarterly						
Action Type:		Response Requested - Reports				
Action Date:		8/9/1999				
Received Issue Date:		8/9/1999				
Action:		Remedial Progress Report				
Doc Link:						
Title Description Comments:						
Remedial Progress Report						
Action Type:		Other Regulatory Actions				
Action Date:		8/6/1999				
Received Issue Date:		8/6/1999				
Action:		Staff Letter - #23283				
Doc Link:						
Title Description Comments:						
Action Type:		Response Requested - Reports				
Action Date:		2/5/1999				
Received Issue Date:		2/5/1999				
Action:		Remedial Progress Report				
Doc Link:						
Title Description Comments:						
Remedial Progress Report						
Action Type:		Other Regulatory Actions				
Action Date:		2/3/1999				
Received Issue Date:		2/3/1999				
Action:		Staff Letter - #23281				
Doc Link:						
Title Description Comments:						
Action Type:		Response Requested - Reports				

Map Key	Number of Records	Direction	Distance (mi/ft)	Elev/Diff (ft)	Site	DB
<hr/>						
Action Date:		6/11/1998				
Received Issue Date:		6/11/1998				
Action:		Remedial Progress Report				
Doc Link:						
Title Description Comments:						
Remedial Progress Report						
Action Type:		Other Regulatory Actions				
Action Date:		6/9/1998				
Received Issue Date:		6/9/1998				
Action:		Staff Letter - #23279				
Doc Link:						
Title Description Comments:						
Action Type:		Response Requested - Reports				
Action Date:		5/26/1998				
Received Issue Date:		5/26/1998				
Action:		Remedial Progress Report				
Doc Link:						
Title Description Comments:						
Remedial Progress Report						
Action Type:		Other Regulatory Actions				
Action Date:		5/21/1998				
Received Issue Date:		5/21/1998				
Action:		Staff Letter - #23277				
Doc Link:						
Title Description Comments:						
Action Type:		Response Requested - Reports				
Action Date:		1/13/1998				
Received Issue Date:		1/13/1998				
Action:		Remedial Progress Report				
Doc Link:						
Title Description Comments:						
Remedial Progress Report						
Action Type:		Other Regulatory Actions				
Action Date:		1/8/1998				
Received Issue Date:		1/8/1998				
Action:		Staff Letter - #23275				
Doc Link:						
Title Description Comments:						
Action Type:		Response Requested - Reports				
Action Date:		11/19/1997				
Received Issue Date:		11/19/1997				
Action:		Remedial Progress Report				
Doc Link:						
Title Description Comments:						
Remedial Progress Report						
Action Type:		Other Regulatory Actions				
Action Date:		11/17/1997				
Received Issue Date:		11/17/1997				
Action:		Staff Letter - #23273				
Doc Link:						
Title Description Comments:						

Map Key	Number of Records	Direction	Distance (mi/ft)	Elev/Diff (ft)	Site	DB
<hr/>						
Action Type:		Response Requested - Reports				
Action Date:		8/28/1997				
Received Issue Date:		8/28/1997				
Action:		Monitoring Report - Quarterly				
Doc Link:						
Title Description Comments:						
Monitoring Report - Quarterly						
Action Type:		Other Regulatory Actions				
Action Date:		8/26/1997				
Received Issue Date:		8/26/1997				
Action:		Staff Letter - #23271				
Doc Link:						
Title Description Comments:						
Action Type:		Response Requested - Reports				
Action Date:		11/1/1996				
Received Issue Date:		11/1/1996				
Action:		Monitoring Report - Quarterly				
Doc Link:						
Title Description Comments:						
Monitoring Report - Quarterly						
Action Type:		Other Regulatory Actions				
Action Date:		10/29/1996				
Received Issue Date:		10/29/1996				
Action:		Staff Letter - #23269				
Doc Link:						
Title Description Comments:						
Action Type:		Response Requested - Other				
Action Date:		9/3/1996				
Received Issue Date:		9/3/1996				
Action:		Other Report / Document				
Doc Link:		https://geotracker.waterboards.ca.gov/view_documents_all?global_id=T0608500820&doc_id=5874224				
Title Description Comments:						
STATUS REPORT 10/16/1995 - 9/3/1996						
Action Type:		Response Requested - Reports				
Action Date:		7/12/1996				
Received Issue Date:		7/12/1996				
Action:		Monitoring Report - Quarterly				
Doc Link:						
Title Description Comments:						
Monitoring Report - Quarterly						
Action Type:		Other Regulatory Actions				
Action Date:		7/9/1996				
Received Issue Date:		7/9/1996				
Action:		Staff Letter - #23267				
Doc Link:						
Title Description Comments:						
Action Type:		Response Requested - Reports				
Action Date:		4/18/1996				
Received Issue Date:		4/18/1996				
Action:		Monitoring Report - Quarterly				
Doc Link:						

Map Key	Number of Records	Direction	Distance (mi/ft)	Elev/Diff (ft)	Site	DB
Title Description Comments:						
Monitoring Report - Quarterly						
Action Type:		Other Regulatory Actions				
Action Date:		4/15/1996				
Received Issue Date:		4/15/1996				
Action:		Staff Letter - #23265				
Doc Link:						
Title Description Comments:						
Action Type:		Response Requested - Reports				
Action Date:		1/25/1996				
Received Issue Date:		1/25/1996				
Action:		Monitoring Report - Quarterly				
Doc Link:						
Title Description Comments:						
Monitoring Report - Quarterly						
Action Type:		Other Regulatory Actions				
Action Date:		1/23/1996				
Received Issue Date:		1/23/1996				
Action:		Staff Letter - #23263				
Doc Link:						
Title Description Comments:						
Action Type:		Response Requested - Reports				
Action Date:		11/17/1995				
Received Issue Date:		11/17/1995				
Action:		Monitoring Report - Quarterly				
Doc Link:						
Title Description Comments:						
Monitoring Report - Quarterly						
Action Type:		Other Regulatory Actions				
Action Date:		11/14/1995				
Received Issue Date:		11/14/1995				
Action:		Staff Letter - #23261				
Doc Link:						
Title Description Comments:						
Action Type:		Response Requested - Reports				
Action Date:		7/26/1995				
Received Issue Date:		7/26/1995				
Action:		Monitoring Report - Quarterly				
Doc Link:						
Title Description Comments:						
Monitoring Report - Quarterly						
Action Type:		Other Regulatory Actions				
Action Date:		7/21/1995				
Received Issue Date:		7/21/1995				
Action:		Staff Letter - #23259				
Doc Link:						
Title Description Comments:						
Action Type:		Response Requested - Reports				
Action Date:		5/1/1995				
Received Issue Date:		5/1/1995				

Map Key	Number of Records	Direction	Distance (mi/ft)	Elev/Diff (ft)	Site	DB
Action:		Monitoring Report - Quarterly				
Doc Link:						
Title Description Comments:						
Monitoring Report - Quarterly						
Action Type:		Other Regulatory Actions				
Action Date:		4/26/1995				
Received Issue Date:		4/26/1995				
Action:		Staff Letter - #23257				
Doc Link:						
Title Description Comments:						
Action Type:		Response Requested - Reports				
Action Date:		2/10/1995				
Received Issue Date:		2/10/1995				
Action:		Monitoring Report - Quarterly				
Doc Link:						
Title Description Comments:						
Monitoring Report - Quarterly						
Action Type:		Other Regulatory Actions				
Action Date:		1/31/1995				
Received Issue Date:		1/31/1995				
Action:		Staff Letter - #23255				
Doc Link:						
Title Description Comments:						
Action Type:		Response Requested - Reports				
Action Date:		12/19/1994				
Received Issue Date:		12/19/1994				
Action:		Monitoring Report - Quarterly				
Doc Link:						
Title Description Comments:						
Monitoring Report - Quarterly						
Action Type:		Other Regulatory Actions				
Action Date:		10/31/1994				
Received Issue Date:		10/31/1994				
Action:		Staff Letter - #23253				
Doc Link:						
Title Description Comments:						
Action Type:		Response Requested - Workplans				
Action Date:		10/27/1994				
Received Issue Date:		10/27/1994				
Action:		Interim Remedial Action Plan				
Doc Link:						
Title Description Comments:						
Interim Remedial Action Plan						
Action Type:		Other Regulatory Actions				
Action Date:		10/14/1994				
Received Issue Date:		10/14/1994				
Action:		Staff Letter - #23251				
Doc Link:						
Title Description Comments:						
Action Type:		Response Requested - Reports				

Map Key	Number of Records	Direction	Distance (mi/ft)	Elev/Diff (ft)	Site	DB
Action Date:		10/14/1994				
Received Issue Date:		10/14/1994				
Action:		Interim Remedial Action Report				
Doc Link:		https://geotracker.waterboards.ca.gov/view_documents_all?global_id=T0608500820&doc_id=5874215				
Title Description Comments:						
INTERIM REMEDIAL REPORT 10/23/2002 - 10/14/1994						
Action Type:		Other Regulatory Actions				
Action Date:		7/25/1994				
Received Issue Date:		7/25/1994				
Action:		Staff Letter - #23249				
Doc Link:						
Title Description Comments:						
Action Type:		Response Requested - Reports				
Action Date:		7/25/1994				
Received Issue Date:		7/25/1994				
Action:		Monitoring Report - Quarterly				
Doc Link:						
Title Description Comments:						
Monitoring Report - Quarterly						
Action Type:		Response Requested - Reports				
Action Date:		5/19/1994				
Received Issue Date:		5/19/1994				
Action:		Monitoring Report - Quarterly				
Doc Link:						
Title Description Comments:						
Monitoring Report - Quarterly						
Action Type:		Other Regulatory Actions				
Action Date:		5/18/1994				
Received Issue Date:		5/18/1994				
Action:		Staff Letter - #23247				
Doc Link:						
Title Description Comments:						
Action Type:		Response Requested - Reports				
Action Date:		3/10/1994				
Received Issue Date:		3/10/1994				
Action:		Monitoring Report - Quarterly				
Doc Link:						
Title Description Comments:						
Monitoring Report - Quarterly						
Action Type:		Other Regulatory Actions				
Action Date:		3/8/1994				
Received Issue Date:		3/8/1994				
Action:		Staff Letter - #23245				
Doc Link:						
Title Description Comments:						
Action Type:		Response Requested - Reports				
Action Date:		10/5/1993				
Received Issue Date:		10/5/1993				
Action:		Monitoring Report - Quarterly				
Doc Link:						
Title Description Comments:						

Map Key	Number of Records	Direction	Distance (mi/ft)	Elev/Diff (ft)	Site	DB
Monitoring Report - Quarterly						
Action Type:		Other Regulatory Actions				
Action Date:		10/4/1993				
Received Issue Date:		10/4/1993				
Action:		Staff Letter - #23241				
Doc Link:						
Title Description Comments:						
Action Type:		Response Requested - Reports				
Action Date:		5/29/1993				
Received Issue Date:		5/29/1993				
Action:		Monitoring Report - Quarterly				
Doc Link:						
Title Description Comments:						
Monitoring Report - Quarterly						
Action Type:		Other Regulatory Actions				
Action Date:		5/26/1993				
Received Issue Date:		5/26/1993				
Action:		Staff Letter - #23239				
Doc Link:						
Title Description Comments:						
Action Type:		Response Requested - Reports				
Action Date:		4/1/1993				
Received Issue Date:		4/1/1993				
Action:		Monitoring Report - Quarterly				
Doc Link:						
Title Description Comments:						
Monitoring Report - Quarterly						
Action Type:		Other Regulatory Actions				
Action Date:		3/31/1993				
Received Issue Date:		3/31/1993				
Action:		Staff Letter - #23237				
Doc Link:						
Title Description Comments:						
Action Type:		Response Requested - Reports				
Action Date:		12/15/1992				
Received Issue Date:		12/15/1992				
Action:		Monitoring Report - Quarterly				
Doc Link:						
Title Description Comments:						
Monitoring Report - Quarterly						
Action Type:		Other Regulatory Actions				
Action Date:		12/14/1992				
Received Issue Date:		12/14/1992				
Action:		Staff Letter - #23235				
Doc Link:						
Title Description Comments:						
Action Type:		Response Requested - Reports				
Action Date:		4/1/1992				
Received Issue Date:		4/1/1992				
Action:		Monitoring Report - Quarterly				
Doc Link:						

Map Key	Number of Records	Direction	Distance (mi/ft)	Elev/Diff (ft)	Site	DB
Title Description Comments:						
Monitoring Report - Quarterly						
Action Type: Other Regulatory Actions						
Action Date: 3/30/1992						
Received Issue Date: 3/30/1992						
Action: Staff Letter - #23233						
Doc Link:						
Title Description Comments:						
Action Type: Response Requested - Reports						
Action Date: 3/23/1992						
Received Issue Date: 3/23/1992						
Action: Soil and Water Investigation Report						
Doc Link:						
Title Description Comments:						
Soil and Water Investigation Report						
Action Type: Other Regulatory Actions						
Action Date: 3/19/1992						
Received Issue Date: 3/19/1992						
Action: Staff Letter - #23231						
Doc Link:						
Title Description Comments:						
Action Type: Response Requested - Reports						
Action Date: 3/19/1992						
Received Issue Date: 3/19/1992						
Action: Remedial Progress Report						
Doc Link: https://geotracker.waterboards.ca.gov/view_documents_all?global_id=T0608500820&doc_id=5874220						
Title Description Comments:						
REMEDIAL REPORT 5/20/1991 - 3/19/1992						
Action Type: Response Requested - Reports						
Action Date: 1/20/1992						
Received Issue Date: 1/20/1992						
Action: Monitoring Report - Quarterly						
Doc Link:						
Title Description Comments:						
Monitoring Report - Quarterly						
Action Type: Other Regulatory Actions						
Action Date: 1/19/1992						
Received Issue Date: 1/19/1992						
Action: Staff Letter - #23229						
Doc Link:						
Title Description Comments:						
Action Type: Response Requested - Workplans						
Action Date: 10/31/1991						
Received Issue Date: 10/31/1991						
Action: Soil and Water Investigation Workplan						
Doc Link:						
Title Description Comments:						
Soil and Water Investigation Workplan						
Action Type: Other Regulatory Actions						
Action Date: 10/22/1991						

Map Key	Number of Records	Direction	Distance (mi/ft)	Elev/Diff (ft)	Site	DB
Received Issue Date:		10/22/1991				
Action:		Staff Letter - #23227				
Doc Link:						
Title Description Comments:						
Action Type:		Notices				
Action Date:		8/28/1991				
Received Issue Date:		8/28/1991				
Action:		Notice of Responsibility - #39657				
Doc Link:						
Title Description Comments:						
Action Type:		Response Requested - Reports				
Action Date:		5/22/1991				
Received Issue Date:		5/22/1991				
Action:		Soil and Water Investigation Report				
Doc Link:						
Title Description Comments:						
		Soil and Water Investigation Report				
Action Type:		Other Regulatory Actions				
Action Date:		5/21/1991				
Received Issue Date:		5/21/1991				
Action:		Staff Letter - #23225				
Doc Link:						
Title Description Comments:						
Action Type:		Response Requested - Reports				
Action Date:		11/21/1990				
Received Issue Date:		11/21/1990				
Action:		Preliminary Site Assessment Report				
Doc Link:						
Title Description Comments:						
		Preliminary Site Assessment Report				
Action Type:		Other Regulatory Actions				
Action Date:		10/31/1990				
Received Issue Date:		10/31/1990				
Action:		Staff Letter - #23223				
Doc Link:						
Title Description Comments:						
Action Type:		Response Requested - Reports				
Action Date:		10/31/1990				
Received Issue Date:		10/31/1990				
Action:		Preliminary Site Assessment Report				
Doc Link:		https://geotracker.waterboards.ca.gov/view_documents_all?global_id=T0608500820&doc_id=5874218				
Title Description Comments:						
		PRELIMINARY SITE ASSESSMENT REPORT				
Action Type:		Response Requested - Workplans				
Action Date:		9/19/1990				
Received Issue Date:		9/19/1990				
Action:		Soil and Water Investigation Workplan				
Doc Link:						
Title Description Comments:						
		Soil and Water Investigation Workplan				

Map Key	Number of Records	Direction	Distance (mi/ft)	Elev/Diff (ft)	Site	DB
Action Type:		Other Regulatory Actions				
Action Date:		9/17/1990				
Received Issue Date:		9/17/1990				
Action:		Staff Letter - #23221				
Doc Link:						
Title Description Comments:						
Action Type:		Response Requested - Workplans				
Action Date:		9/17/1990				
Received Issue Date:		9/17/1990				
Action:		Other Workplan				
Doc Link:		https://geotracker.waterboards.ca.gov/view_documents_all?global_id=T0608500820&doc_id=5884784				
Title Description Comments:						
WORKPLAN						
Action Type:		Response Requested - Other				
Action Date:		8/2/1984				
Received Issue Date:		8/2/1984				
Action:		Unauthorized Release Form				
Doc Link:		https://geotracker.waterboards.ca.gov/view_documents_all?global_id=T0608500820&doc_id=5874210				
Title Description Comments:						
URF						
Action Type:		Cleanup Action				
Action Date:		12/13/1996				
Received Issue Date:						
Action:		Soil Vapor Extraction (SVE)				
Doc Link:						
Title Description Comments:						
Action Type:		Cleanup Action				
Action Date:		12/13/1996				
Received Issue Date:						
Action:		Pump & Treat (P&T) Groundwater				
Doc Link:						
Title Description Comments:						
Action Type:		Leak Action				
Action Date:		1/31/1985				
Received Issue Date:						
Action:		Leak Discovery				
Doc Link:						
Title Description Comments:						
Action Type:		Leak Action				
Action Date:		1/31/1985				
Received Issue Date:						
Action:		Leak Stopped				
Doc Link:						
Title Description Comments:						
Action Type:		Leak Action				
Action Date:		1/31/1985				
Received Issue Date:						
Action:		Leak Reported				
Doc Link:						
Title Description Comments:						
Action Type:		Cleanup Action				
Action Date:		1/25/1985				

Map Key	Number of Records	Direction	Distance (mi/ft)	Elev/Diff (ft)	Site	DB
---------	-------------------	-----------	------------------	----------------	------	----

Received Issue Date:

Action: Excavation

Doc Link:

Title Description Comments:

Action Type:

Cleanup Action

Action Date:

11/17/2003

Received Issue Date:

Action: In Situ Physical/Chemical Treatment (other than SVE)

Doc Link:

Title Description Comments:

volume treated and mass removed not reported.

LUST Sites from GeoTracker Search - Site Maps (as of May 29, 2021)

Title: ADDITIONAL SUBSURFACE ASSESSMENT REPORT AND REQUEST FOR CLOSURE (ATC-11)
Link: https://geotracker.waterboards.ca.gov/esi/uploads/geo_bore/1460935473/T0608500820.PDF
Size : 76 KB
Submitted By: ATC ASSOCIATES (AUTH_RP)
Submitted: 6/7/2013

Title: ADDITIONAL SUBSURFACE ASSESSMENT REPORT AND REQUEST FOR CLOSURE (ATC-9)
Link: https://geotracker.waterboards.ca.gov/esi/uploads/geo_bore/8478746533/T0608500820.PDF
Size : 73 KB
Submitted By: ATC ASSOCIATES (AUTH_RP)
Submitted: 6/7/2013

Title: ADDITIONAL SUBSURFACE ASSESSMENT REPORT AND REQUEST FOR CLOSURE (ATC-10)
Link: https://geotracker.waterboards.ca.gov/esi/uploads/geo_bore/2091281950/T0608500820.PDF
Size : 115 KB
Submitted By: ATC ASSOCIATES (AUTH_RP)
Submitted: 6/7/2013

Title: GEO_MAP
Link: https://geotracker.waterboards.ca.gov/esi/uploads/geo_map/5056760668/T0608500820.PDF
Size : 83 KB
Submitted By: ATC ASSOCIATES (AUTH_RP)
Submitted: 6/7/2013

Title: ATC-5 BORING LOG (ATC-5)
Link: https://geotracker.waterboards.ca.gov/esi/uploads/geo_bore/3181105852/T0608500820.PDF
Size : 57 KB
Submitted By: ATC ASSOCIATES (AUTH_RP)
Submitted: 6/10/2011

Title: LOG MW-7R (MW-7R)
Link: https://geotracker.waterboards.ca.gov/esi/uploads/geo_bore/8095127880/T0608500820.PDF
Size : 69 KB
Submitted By: ATC ASSOCIATES (AUTH_RP)
Submitted: 6/10/2011

Title: BORING ATC-6 (ATC-6)
Link: https://geotracker.waterboards.ca.gov/esi/uploads/geo_bore/3415902674/T0608500820.PDF
Size : 49 KB
Submitted By: ATC ASSOCIATES (AUTH_RP)
Submitted: 6/10/2011

Title: BORING ATC-8 (ATC-8)
Link: https://geotracker.waterboards.ca.gov/esi/uploads/geo_bore/9362592339/T0608500820.PDF
Size : 54 KB
Submitted By: ATC ASSOCIATES (AUTH_RP)
Submitted: 6/10/2011

Title: GEO_MAP
Link: https://geotracker.waterboards.ca.gov/esi/uploads/geo_map/5577146232/T0608500820.pdf

Map Key	Number of Records	Direction	Distance (mi/ft)	Elev/Diff (ft)	Site	DB
Size :		75 KB				
Submitted By:		ATC ASSOCIATES (AUTH_RP)				
Submitted:		1/11/2002				
<u>LUST Sites from GeoTracker Search - Documents (as of May 29, 2021)</u>						
Document Type:	Site Documents			Size :		
Document Date:	2/24/2015			Submitted By:	CHRIS WIDMANN (REGULATOR)	
Type:	CLOSURE/NO FURTHER ACTION LETTER			Submitted:		
Title:	CASE CLOSURE LETTER/REPORT					
Title Link:	https://geotracker.waterboards.ca.gov/view_documents?global_id=T0608500820&enforcement_id=6236670					
Document Type:	Site Documents			Size :	13,474 KB	
Document Date:	2/20/2015			Submitted By:	ATC ASSOCIATES (AUTH_RP)	
Type:	WELL DESTRUCTION REPORT			Submitted:		
Title:	WELL DESTRUCTION REPORT					
Title Link:	https://geotracker.waterboards.ca.gov/esi/uploads/geo_report/6868766129/T0608500820.PDF					
Document Type:	Site Documents			Size :		
Document Date:	12/17/2014			Submitted By:	AARON COSTA (REGULATOR)	
Type:	STAFF LETTER			Submitted:		
Title:	WELL DEST EXTENSION APPROVAL					
Title Link:	https://geotracker.waterboards.ca.gov/view_documents?global_id=T0608500820&enforcement_id=6230922					
Document Type:	Site Documents			Size :	58 KB	
Document Date:	10/31/2014*			Submitted By:	ATC ASSOCIATES (AUTH_RP)	
Type:	OTHER REPORT / DOCUMENT			Submitted:		
Title:	CASE CLOSURE SUMMARY DOCUMENT					
Title Link:	https://geotracker.waterboards.ca.gov/esi/uploads/geo_report/7047545015/T0608500820.PDF					
Document Type:	Site Documents			Size :		
Document Date:	9/22/2014			Submitted By:	RINA BANKS (REGULATOR)	
Type:	STAFF LETTER			Submitted:		
Title:	WELL DESTRUCTION DIRECTIVE					
Title Link:	https://geotracker.waterboards.ca.gov/view_documents?global_id=T0608500820&enforcement_id=6221096					
Document Type:	Site Documents			Size :		
Document Date:	7/16/2014			Submitted By:	CHRIS WIDMANN (REGULATOR)	
Type:	NOTIFICATION - PUBLIC NOTICE OF CASE CLOSURE			Submitted:		
Title:	COMMENT PERIOD ENDS 9/19/14					
Title Link:	https://geotracker.waterboards.ca.gov/view_documents?global_id=T0608500820&enforcement_id=6212177					
Document Type:	Site Documents			Size :		
Document Date:	6/26/2013			Submitted By:	CANDACE GARCIA (REGULATOR)	
Type:	CORRESPONDENCE			Submitted:		
Title:	CORRESPONDENCE FILE FROM LUSTOP 1/31/1985 - 6/26/2013					
Title Link:	https://geotracker.waterboards.ca.gov/view_documents?global_id=T0608500820&document_id=5874213					
Document Type:	Site Documents			Size :		
Document Date:	6/26/2013			Submitted By:	CANDACE GARCIA (REGULATOR)	
Type:	OTHER REPORT / DOCUMENT			Submitted:		
Title:	MAPS METROSCAN FROM LUSTOP					
Title Link:	https://geotracker.waterboards.ca.gov/view_documents?global_id=T0608500820&document_id=5874214					
Document Type:	Site Documents			Size :		
Document Date:	6/26/2013			Submitted By:	CHRIS WIDMANN (REGULATOR)	
Type:	STAFF LETTER			Submitted:		
Title:	NFA LETTER					
Title Link:	https://geotracker.waterboards.ca.gov/view_documents?global_id=T0608500820&enforcement_id=6164134					
Document Type:	Site Documents			Size :		
Document Date:	6/7/2013			Submitted By:	CANDACE GARCIA (REGULATOR)	
Type:	SOIL AND WATER INVESTIGATION REPORT			Submitted:		
Title:	GROUNDWATER ASSESSMENT REPORT 10/1/1995 - 6/7/2013					
Title Link:	https://geotracker.waterboards.ca.gov/view_documents?global_id=T0608500820&document_id=5874211					

Map Key	Number of Records	Direction	Distance (mi/ft)	Elev/Diff (ft)	Site	DB
Document Type:	Site Documents			Size :		
Document Date:	6/7/2013			Submitted By:	CANDACE GARCIA (REGULATOR)	
Type:	OTHER REPORT / DOCUMENT			Submitted:		
Title:	REQUEST FOR CLOSURE 4/17/2001 - 6/7/2013					
Title Link:	https://geotracker.waterboards.ca.gov/view_documents?global_id=T0608500820&document_id=5874221					
Document Type:	Site Documents			Size :	5,258 KB	
Document Date:	6/7/2013			Submitted By:	ATC ASSOCIATES (AUTH_RP)	
Type:	REQUEST FOR CLOSURE			Submitted:		
Title:	ADDITIONAL SUBSURFACE ASSESSMENT REPORT AND REQUEST FOR CLOSURE					
Title Link:	https://geotracker.waterboards.ca.gov/esri/uploads/geo_report/5015149950/T0608500820.PDF					
Document Type:	Monitoring Reports			Size :	2,425 KB	
Document Date:	4/2/2013			Submitted By:	CANDACE GARCIA (REGULATOR)	
Type:	MONITORING REPORT - QUARTERLY			Submitted:		
Title:	QUARTERLY GROUNDWATER REPORT 3/30/1992 - 4/2/2013 -					
Title Link:	https://geotracker.waterboards.ca.gov/regulators/deliverable_documents/9412693858/GWM%5FR%5F2004%2D10%2D26%2Epdf					
Document Type:	Monitoring Reports			Size :	3,283 KB	
Document Date:	4/2/2013			Submitted By:	CANDACE GARCIA (REGULATOR)	
Type:	MONITORING REPORT - QUARTERLY			Submitted:		
Title:	QUARTERLY GROUNDWATER REPORT 3/30/1992 - 4/2/2013 -					
Title Link:	https://geotracker.waterboards.ca.gov/regulators/deliverable_documents/9412693858/GWM%5FR%5F2002%2D12%2D03%2Epdf					
Document Type:	Monitoring Reports			Size :	7,492 KB	
Document Date:	4/2/2013			Submitted By:	CANDACE GARCIA (REGULATOR)	
Type:	MONITORING REPORT - QUARTERLY			Submitted:		
Title:	QUARTERLY GROUNDWATER REPORT 3/30/1992 - 4/2/2013 -					
Title Link:	https://geotracker.waterboards.ca.gov/regulators/deliverable_documents/9412693858/GWM%5FR%5F2007%2D10%2D19%2Epdf					
Document Type:	Monitoring Reports			Size :	3,608 KB	
Document Date:	4/2/2013			Submitted By:	CANDACE GARCIA (REGULATOR)	
Type:	MONITORING REPORT - QUARTERLY			Submitted:		
Title:	QUARTERLY GROUNDWATER REPORT 3/30/1992 - 4/2/2013 -					
Title Link:	https://geotracker.waterboards.ca.gov/regulators/deliverable_documents/9412693858/GWM%5FR%5F1997%2D07%2D30%2Epdf					
Document Type:	Monitoring Reports			Size :	17,103 KB	
Document Date:	4/2/2013			Submitted By:	CANDACE GARCIA (REGULATOR)	
Type:	MONITORING REPORT - QUARTERLY			Submitted:		
Title:	QUARTERLY GROUNDWATER REPORT 3/30/1992 - 4/2/2013 -					
Title Link:	https://geotracker.waterboards.ca.gov/regulators/deliverable_documents/9412693858/GWM%5FR%5F2008%2D12%2D16%2Epdf					
Document Type:	Monitoring Reports			Size :	2,196 KB	
Document Date:	4/2/2013			Submitted By:	CANDACE GARCIA (REGULATOR)	
Type:	MONITORING REPORT - QUARTERLY			Submitted:		
Title:	QUARTERLY GROUNDWATER REPORT 3/30/1992 - 4/2/2013 -					
Title Link:	https://geotracker.waterboards.ca.gov/regulators/deliverable_documents/9412693858/GWM%5FR%5F2004%2D04%2D13%2Epdf					
Document Type:	Monitoring Reports			Size :	10,058 KB	
Document Date:	4/2/2013			Submitted By:	CANDACE GARCIA (REGULATOR)	
Type:	MONITORING REPORT - QUARTERLY			Submitted:		
Title:	QUARTERLY GROUNDWATER REPORT 3/30/1992 - 4/2/2013 -					
Title Link:	https://geotracker.waterboards.ca.gov/regulators/deliverable_documents/9412693858/GWM%5FR%5F2009%2D06%2D29%2Epdf					
Document Type:	Monitoring Reports			Size :	3,265 KB	
Document Date:	4/2/2013			Submitted By:	CANDACE GARCIA (REGULATOR)	
Type:	MONITORING REPORT - QUARTERLY			Submitted:		
Title:	QUARTERLY GROUNDWATER REPORT 3/30/1992 - 4/2/2013 -					
Title Link:	https://geotracker.waterboards.ca.gov/regulators/deliverable_documents/9412693858/GWM%5FR%5F2012%2D08%2D17%2Epdf					
Document Type:	Monitoring Reports			Size :	3,182 KB	

<i>Map Key</i>	<i>Number of Records</i>	<i>Direction</i>	<i>Distance (mi/ft)</i>	<i>Elev/Diff (ft)</i>	<i>Site</i>	<i>DB</i>
Document Date: Type: Title: Title Link:	4/2/2013 MONITORING REPORT - QUARTERLY QUARTERLY GROUNDWATER REPORT 3/30/1992 - 4/2/2013 - https://geotracker.waterboards.ca.gov/regulators/deliverable_documents/9412693858/GWM%5FR%5F2012%2D02%2D09%2Epdf				Submitted By: Submitted: CANDACE GARCIA (REGULATOR)	
Document Type: Document Date: Type: Title: Title Link:	Monitoring Reports 4/2/2013 MONITORING REPORT - QUARTERLY QUARTERLY GROUNDWATER REPORT 3/30/1992 - 4/2/2013 - https://geotracker.waterboards.ca.gov/regulators/deliverable_documents/9412693858/GWM%5FR%5F1996%2D10%2D29%2Epdf			Size : Submitted By: Submitted: 2,121 KB CANDACE GARCIA (REGULATOR)		
Document Type: Document Date: Type: Title: Title Link:	Monitoring Reports 4/2/2013 MONITORING REPORT - QUARTERLY QUARTERLY GROUNDWATER REPORT 3/30/1992 - 4/2/2013 - https://geotracker.waterboards.ca.gov/regulators/deliverable_documents/9412693858/GWM%5FR%5F2005%2D07%2D19%2Epdf			Size : Submitted By: Submitted: 4,925 KB CANDACE GARCIA (REGULATOR)		
Document Type: Document Date: Type: Title: Title Link:	Monitoring Reports 4/2/2013 MONITORING REPORT - QUARTERLY QUARTERLY GROUNDWATER REPORT 3/30/1992 - 4/2/2013 - https://geotracker.waterboards.ca.gov/regulators/deliverable_documents/9412693858/GWM%5FR%5F1999%2D01%2D27%2Epdf			Size : Submitted By: Submitted: 4,355 KB CANDACE GARCIA (REGULATOR)		
Document Type: Document Date: Type: Title: Title Link:	Monitoring Reports 4/2/2013 MONITORING REPORT - QUARTERLY QUARTERLY GROUNDWATER REPORT 3/30/1992 - 4/2/2013 - https://geotracker.waterboards.ca.gov/regulators/deliverable_documents/9412693858/GWM%5FR%5F1995%2D11%2D08%2Epdf			Size : Submitted By: Submitted: 1,682 KB CANDACE GARCIA (REGULATOR)		
Document Type: Document Date: Type: Title: Title Link:	Monitoring Reports 4/2/2013 MONITORING REPORT - QUARTERLY QUARTERLY GROUNDWATER REPORT 3/30/1992 - 4/2/2013 - https://geotracker.waterboards.ca.gov/regulators/deliverable_documents/9412693858/GWM%5FR%5F1993%2D01%2D29%2Epdf			Size : Submitted By: Submitted: 1,265 KB CANDACE GARCIA (REGULATOR)		
Document Type: Document Date: Type: Title: Title Link:	Monitoring Reports 4/2/2013 MONITORING REPORT - QUARTERLY QUARTERLY GROUNDWATER REPORT 3/30/1992 - 4/2/2013 - https://geotracker.waterboards.ca.gov/regulators/deliverable_documents/9412693858/GWM%5FR%5F2001%2D05%2D02%2Epdf			Size : Submitted By: Submitted: 6,048 KB CANDACE GARCIA (REGULATOR)		
Document Type: Document Date: Type: Title: Title Link:	Monitoring Reports 4/2/2013 MONITORING REPORT - QUARTERLY QUARTERLY GROUNDWATER REPORT 3/30/1992 - 4/2/2013 - https://geotracker.waterboards.ca.gov/regulators/deliverable_documents/9412693858/GWM%5FR%5F1997%2D10%2D31%2Epdf			Size : Submitted By: Submitted: 2,531 KB CANDACE GARCIA (REGULATOR)		
Document Type: Document Date: Type: Title: Title Link:	Monitoring Reports 4/2/2013 MONITORING REPORT - QUARTERLY QUARTERLY GROUNDWATER REPORT 3/30/1992 - 4/2/2013 - https://geotracker.waterboards.ca.gov/regulators/deliverable_documents/9412693858/GWM%5FR%5F1992%2D09%2D30%2Epdf			Size : Submitted By: Submitted: 1,560 KB CANDACE GARCIA (REGULATOR)		
Document Type: Document Date: Type: Title: Title Link:	Monitoring Reports 4/2/2013 MONITORING REPORT - QUARTERLY QUARTERLY GROUNDWATER REPORT 3/30/1992 - 4/2/2013 - https://geotracker.waterboards.ca.gov/regulators/deliverable_documents/9412693858/GWM%5FR%5F2005%2D12%2D08%2Epdf			Size : Submitted By: Submitted: 1,723 KB CANDACE GARCIA (REGULATOR)		
Document Type:	Monitoring Reports			Size :	1,458 KB	

Map Key	Number of Records	Direction	Distance (mi/ft)	Elev/Diff (ft)	Site	DB
Document Date:	4/2/2013				Submitted By: CANDACE GARCIA (REGULATOR)	
Type:	MONITORING REPORT - QUARTERLY				Submitted:	
Title:	QUARTERLY GROUNDWATER REPORT 3/30/1992 - 4/2/2013 -					
Title Link:	https://geotracker.waterboards.ca.gov/regulators/deliverable_documents/9412693858/GWM%5FR%5F1993%2D04%2D30%2Epdf					
Document Type:	Monitoring Reports				Size : 5,287 KB	
Document Date:	4/2/2013				Submitted By: CANDACE GARCIA (REGULATOR)	
Type:	MONITORING REPORT - QUARTERLY				Submitted:	
Title:	QUARTERLY GROUNDWATER REPORT 3/30/1992 - 4/2/2013 -					
Title Link:	https://geotracker.waterboards.ca.gov/regulators/deliverable_documents/9412693858/GWM%5FR%5F2007%2D01%2D22%2Epdf					
Document Type:	Monitoring Reports				Size : 7,736 KB	
Document Date:	4/2/2013				Submitted By: MICHAEL SCHUSTER (REGULATOR)	
Type:	MONITORING REPORT - QUARTERLY				Submitted:	
Title:	QUARTERLY GROUNDWATER REPORT 3/30/1992 - 4/2/2013 -					
Title Link:	https://geotracker.waterboards.ca.gov/regulators/deliverable_documents/9681041896/GWM%5FR%5F2007%2D06%2D29%2Epdf					
Document Type:	Monitoring Reports				Size : 1,785 KB	
Document Date:	4/2/2013				Submitted By: CANDACE GARCIA (REGULATOR)	
Type:	MONITORING REPORT - QUARTERLY				Submitted:	
Title:	QUARTERLY GROUNDWATER REPORT 3/30/1992 - 4/2/2013 -					
Title Link:	https://geotracker.waterboards.ca.gov/regulators/deliverable_documents/9412693858/GWM%5FR%5F1994%2D10%2D31%2Epdf					
Document Type:	Monitoring Reports				Size : 2,323 KB	
Document Date:	4/2/2013				Submitted By: CANDACE GARCIA (REGULATOR)	
Type:	MONITORING REPORT - QUARTERLY				Submitted:	
Title:	QUARTERLY GROUNDWATER REPORT 3/30/1992 - 4/2/2013 -					
Title Link:	https://geotracker.waterboards.ca.gov/regulators/deliverable_documents/9412693858/GWM%5FR%5F2005%2D04%2D07%2Epdf					
Document Type:	Monitoring Reports				Size : 13,619 KB	
Document Date:	4/2/2013				Submitted By: CANDACE GARCIA (REGULATOR)	
Type:	MONITORING REPORT - QUARTERLY				Submitted:	
Title:	QUARTERLY GROUNDWATER REPORT 3/30/1992 - 4/2/2013 -					
Title Link:	https://geotracker.waterboards.ca.gov/regulators/deliverable_documents/9412693858/GWM%5FR%5F2008%2D10%2D02%2Epdf					
Document Type:	Monitoring Reports				Size : 1,072 KB	
Document Date:	4/2/2013				Submitted By: CANDACE GARCIA (REGULATOR)	
Type:	MONITORING REPORT - QUARTERLY				Submitted:	
Title:	QUARTERLY GROUNDWATER REPORT 3/30/1992 - 4/2/2013 -					
Title Link:	https://geotracker.waterboards.ca.gov/regulators/deliverable_documents/9412693858/GWM%5FR%5F1992%2D03%2D10%2Epdf					
Document Type:	Monitoring Reports				Size : 2,561 KB	
Document Date:	4/2/2013				Submitted By: CANDACE GARCIA (REGULATOR)	
Type:	MONITORING REPORT - QUARTERLY				Submitted:	
Title:	QUARTERLY GROUNDWATER REPORT 3/30/1992 - 4/2/2013 -					
Title Link:	https://geotracker.waterboards.ca.gov/regulators/deliverable_documents/9412693858/GWM%5FR%5F2011%2D08%2D30%2Epdf					
Document Type:	Monitoring Reports				Size : 5,146 KB	
Document Date:	4/2/2013				Submitted By: CANDACE GARCIA (REGULATOR)	
Type:	MONITORING REPORT - QUARTERLY				Submitted:	
Title:	QUARTERLY GROUNDWATER REPORT 3/30/1992 - 4/2/2013 -					
Title Link:	https://geotracker.waterboards.ca.gov/regulators/deliverable_documents/9412693858/GWM%5FR%5F2001%2D10%2D10%2Epdf					
Document Type:	Monitoring Reports				Size : 1,456 KB	
Document Date:	4/2/2013				Submitted By: CANDACE GARCIA (REGULATOR)	
Type:	MONITORING REPORT - QUARTERLY				Submitted:	
Title:	QUARTERLY GROUNDWATER REPORT 3/30/1992 - 4/2/2013 -					
Title Link:	https://geotracker.waterboards.ca.gov/regulators/deliverable_documents/9412693858/GWM%5FR%5F1995%2D07%2D14%2Epdf					
Document Type:	Monitoring Reports				Size : 1,733 KB	

Map Key	Number of Records	Direction	Distance (mi/ft)	Elev/Diff (ft)	Site	DB
Document Date:	4/2/2013				Submitted By: CANDACE GARCIA (REGULATOR)	
Type:	MONITORING REPORT - QUARTERLY				Submitted:	
Title:	QUARTERLY GROUNDWATER REPORT 3/30/1992 - 4/2/2013 -					
Title Link:	https://geotracker.waterboards.ca.gov/regulators/deliverable_documents/9412693858/GWM%5FR%5F1994%2D01%2D31%2Epdf					
Document Type:	Monitoring Reports			Size :	4,645 KB	
Document Date:	4/2/2013			Submitted By:	CANDACE GARCIA (REGULATOR)	
Type:	MONITORING REPORT - QUARTERLY			Submitted:		
Title:	QUARTERLY GROUNDWATER REPORT 3/30/1992 - 4/2/2013 -					
Title Link:	https://geotracker.waterboards.ca.gov/regulators/deliverable_documents/9412693858/GWM%5FR%5F2003%2D08%2D06%2Epdf					
Document Type:	Monitoring Reports			Size :	1,582 KB	
Document Date:	4/2/2013			Submitted By:	CANDACE GARCIA (REGULATOR)	
Type:	MONITORING REPORT - QUARTERLY			Submitted:		
Title:	QUARTERLY GROUNDWATER REPORT 3/30/1992 - 4/2/2013 -					
Title Link:	https://geotracker.waterboards.ca.gov/regulators/deliverable_documents/9412693858/GWM%5FR%5F1993%2D10%2D30%2Epdf					
Document Type:	Monitoring Reports			Size :	5,977 KB	
Document Date:	4/2/2013			Submitted By:	CANDACE GARCIA (REGULATOR)	
Type:	MONITORING REPORT - QUARTERLY			Submitted:		
Title:	QUARTERLY GROUNDWATER REPORT 3/30/1992 - 4/2/2013 -					
Title Link:	https://geotracker.waterboards.ca.gov/regulators/deliverable_documents/9412693858/GWM%5FR%5F1999%2D02%2D03%2Epdf					
Document Type:	Monitoring Reports			Size :	1,473 KB	
Document Date:	4/2/2013			Submitted By:	CANDACE GARCIA (REGULATOR)	
Type:	MONITORING REPORT - QUARTERLY			Submitted:		
Title:	QUARTERLY GROUNDWATER REPORT 3/30/1992 - 4/2/2013 -					
Title Link:	https://geotracker.waterboards.ca.gov/regulators/deliverable_documents/9412693858/GWM%5FR%5F1993%2D07%2D30%2Epdf					
Document Type:	Monitoring Reports			Size :	6,743 KB	
Document Date:	4/2/2013			Submitted By:	CANDACE GARCIA (REGULATOR)	
Type:	MONITORING REPORT - QUARTERLY			Submitted:		
Title:	QUARTERLY GROUNDWATER REPORT 3/30/1992 - 4/2/2013 -					
Title Link:	https://geotracker.waterboards.ca.gov/regulators/deliverable_documents/9412693858/GWM%5FR%5F2005%2D09%2D12%2Epdf					
Document Type:	Monitoring Reports			Size :	2,283 KB	
Document Date:	4/2/2013			Submitted By:	CANDACE GARCIA (REGULATOR)	
Type:	MONITORING REPORT - QUARTERLY			Submitted:		
Title:	QUARTERLY GROUNDWATER REPORT 3/30/1992 - 4/2/2013 -					
Title Link:	https://geotracker.waterboards.ca.gov/regulators/deliverable_documents/9412693858/GWM%5FR%5F1996%2D07%2D08%2Epdf					
Document Type:	Monitoring Reports			Size :	8,408 KB	
Document Date:	4/2/2013			Submitted By:	CANDACE GARCIA (REGULATOR)	
Type:	MONITORING REPORT - QUARTERLY			Submitted:		
Title:	QUARTERLY GROUNDWATER REPORT 3/30/1992 - 4/2/2013 -					
Title Link:	https://geotracker.waterboards.ca.gov/regulators/deliverable_documents/9412693858/GWM%5FR%5F2008%2D04%2D15%2Epdf					
Document Type:	Monitoring Reports			Size :	2,164 KB	
Document Date:	4/2/2013			Submitted By:	CANDACE GARCIA (REGULATOR)	
Type:	MONITORING REPORT - QUARTERLY			Submitted:		
Title:	QUARTERLY GROUNDWATER REPORT 3/30/1992 - 4/2/2013 -					
Title Link:	https://geotracker.waterboards.ca.gov/regulators/deliverable_documents/9412693858/GWM%5FR%5F1996%2D04%2D04%2Epdf					
Document Type:	Monitoring Reports			Size :	3,141 KB	
Document Date:	4/2/2013			Submitted By:	CANDACE GARCIA (REGULATOR)	
Type:	MONITORING REPORT - QUARTERLY			Submitted:		
Title:	QUARTERLY GROUNDWATER REPORT 3/30/1992 - 4/2/2013 -					
Title Link:	https://geotracker.waterboards.ca.gov/regulators/deliverable_documents/9412693858/GWM%5FR%5F2006%2D05%2D15%2Epdf					
Document Type:	Monitoring Reports			Size :	4,903 KB	

Map Key	Number of Records	Direction	Distance (mi/ft)	Elev/Diff (ft)	Site	DB
Document Date:	4/2/2013				Submitted By: CANDACE GARCIA (REGULATOR)	
Type:	MONITORING REPORT - QUARTERLY				Submitted:	
Title:	QUARTERLY GROUNDWATER REPORT 3/30/1992 - 4/2/2013 -					
Title Link:	https://geotracker.waterboards.ca.gov/regulators/deliverable_documents/9412693858/GWM%5FR%5F2009%2D04%2D29%2Epdf					
Document Type:	Monitoring Reports			Size :	5,743 KB	
Document Date:	4/2/2013			Submitted By:	CANDACE GARCIA (REGULATOR)	
Type:	MONITORING REPORT - QUARTERLY			Submitted:		
Title:	QUARTERLY GROUNDWATER REPORT 3/30/1992 - 4/2/2013 -					
Title Link:	https://geotracker.waterboards.ca.gov/regulators/deliverable_documents/9412693858/GWM%5FR%5F2006%2D07%2D20%2Epdf					
Document Type:	Monitoring Reports			Size :	2,254 KB	
Document Date:	4/2/2013			Submitted By:	CANDACE GARCIA (REGULATOR)	
Type:	MONITORING REPORT - QUARTERLY			Submitted:		
Title:	QUARTERLY GROUNDWATER REPORT 3/30/1992 - 4/2/2013 -					
Title Link:	https://geotracker.waterboards.ca.gov/regulators/deliverable_documents/9412693858/GWM%5FR%5F2004%2D09%2D23%2Epdf					
Document Type:	Monitoring Reports			Size :	1,745 KB	
Document Date:	4/2/2013			Submitted By:	CANDACE GARCIA (REGULATOR)	
Type:	MONITORING REPORT - QUARTERLY			Submitted:		
Title:	QUARTERLY GROUNDWATER REPORT 3/30/1992 - 4/2/2013 -					
Title Link:	https://geotracker.waterboards.ca.gov/regulators/deliverable_documents/9412693858/GWM%5FR%5F1994%2D04%2D29%2Epdf					
Document Type:	Monitoring Reports			Size :	1,504 KB	
Document Date:	4/2/2013			Submitted By:	CANDACE GARCIA (REGULATOR)	
Type:	MONITORING REPORT - QUARTERLY			Submitted:		
Title:	QUARTERLY GROUNDWATER REPORT 3/30/1992 - 4/2/2013 -					
Title Link:	https://geotracker.waterboards.ca.gov/regulators/deliverable_documents/9412693858/GWM%5FR%5F1995%2D04%2D17%2Epdf					
Document Type:	Monitoring Reports			Size :	3,011 KB	
Document Date:	4/2/2013			Submitted By:	CANDACE GARCIA (REGULATOR)	
Type:	MONITORING REPORT - QUARTERLY			Submitted:		
Title:	QUARTERLY GROUNDWATER REPORT 3/30/1992 - 4/2/2013 -					
Title Link:	https://geotracker.waterboards.ca.gov/regulators/deliverable_documents/9412693858/GWM%5FR%5F1998%2D05%2D15%2Epdf					
Document Type:	Monitoring Reports			Size :	4,627 KB	
Document Date:	4/2/2013			Submitted By:	ATC ASSOCIATES (AUTH_RP)	
Type:	MONITORING REPORT - SEMI-ANNUALLY			Submitted:		
Title:	GROUNDWATER MONITORING REPORT (FEBRUARY 19, 2013)					
Title Link:	https://geotracker.waterboards.ca.gov/esi/uploads/geo_report/6800469577/T0608500820.PDF					
Document Type:	Monitoring Reports			Size :	3,045 KB	
Document Date:	4/2/2013			Submitted By:	CANDACE GARCIA (REGULATOR)	
Type:	MONITORING REPORT - QUARTERLY			Submitted:		
Title:	QUARTERLY GROUNDWATER REPORT 3/30/1992 - 4/2/2013 -					
Title Link:	https://geotracker.waterboards.ca.gov/regulators/deliverable_documents/9412693858/GWM%5FR%5F2013%2D02%2D19%2Epdf					
Document Type:	Monitoring Reports			Size :	2,637 KB	
Document Date:	4/2/2013			Submitted By:	CANDACE GARCIA (REGULATOR)	
Type:	MONITORING REPORT - QUARTERLY			Submitted:		
Title:	QUARTERLY GROUNDWATER REPORT 3/30/1992 - 4/2/2013 -					
Title Link:	https://geotracker.waterboards.ca.gov/regulators/deliverable_documents/9412693858/GWM%5FR%5F1998%2D05%2D11%2Epdf					
Document Type:	Monitoring Reports			Size :	1,727 KB	
Document Date:	4/2/2013			Submitted By:	CANDACE GARCIA (REGULATOR)	
Type:	MONITORING REPORT - QUARTERLY			Submitted:		
Title:	QUARTERLY GROUNDWATER REPORT 3/30/1992 - 4/2/2013 -					
Title Link:	https://geotracker.waterboards.ca.gov/regulators/deliverable_documents/9412693858/GWM%5FR%5F1994%2D07%2D25%2Epdf					
Document Type:	Monitoring Reports			Size :	4,440 KB	

Map Key	Number of Records	Direction	Distance (mi/ft)	Elev/Diff (ft)	Site	DB
Document Date:	4/2/2013				Submitted By: CANDACE GARCIA (REGULATOR)	
Type:	MONITORING REPORT - QUARTERLY				Submitted:	
Title:	QUARTERLY GROUNDWATER REPORT 3/30/1992 - 4/2/2013 -					
Title Link:	https://geotracker.waterboards.ca.gov/regulators/deliverable_documents/9412693858/GWM%5FR%5F2011%2D05%2D18%2Epdf					
Document Type:	Monitoring Reports			Size :	1,903 KB	
Document Date:	4/2/2013			Submitted By:	CANDACE GARCIA (REGULATOR)	
Type:	MONITORING REPORT - QUARTERLY			Submitted:		
Title:	QUARTERLY GROUNDWATER REPORT 3/30/1992 - 4/2/2013 -					
Title Link:	https://geotracker.waterboards.ca.gov/regulators/deliverable_documents/9412693858/GWM%5FR%5F1995%2D01%2D31%2Epdf					
Document Type:	Monitoring Reports			Size :	1,737 KB	
Document Date:	4/2/2013			Submitted By:	CANDACE GARCIA (REGULATOR)	
Type:	MONITORING REPORT - QUARTERLY			Submitted:		
Title:	QUARTERLY GROUNDWATER REPORT 3/30/1992 - 4/2/2013 -					
Title Link:	https://geotracker.waterboards.ca.gov/regulators/deliverable_documents/9412693858/GWM%5FR%5F1996%2D01%2D16%2Epdf					
Document Type:	Monitoring Reports			Size :	3,801 KB	
Document Date:	4/2/2013			Submitted By:	CANDACE GARCIA (REGULATOR)	
Type:	MONITORING REPORT - QUARTERLY			Submitted:		
Title:	QUARTERLY GROUNDWATER REPORT 3/30/1992 - 4/2/2013 -					
Title Link:	https://geotracker.waterboards.ca.gov/regulators/deliverable_documents/9412693858/GWM%5FR%5F1999%2D01%2D05%2Epdf					
Document Type:	Monitoring Reports			Size :	1,281 KB	
Document Date:	4/2/2013			Submitted By:	CANDACE GARCIA (REGULATOR)	
Type:	MONITORING REPORT - QUARTERLY			Submitted:		
Title:	QUARTERLY GROUNDWATER REPORT 3/30/1992 - 4/2/2013 -					
Title Link:	https://geotracker.waterboards.ca.gov/regulators/deliverable_documents/9412693858/GWM%5FR%5F1992%2D11%2D30%2Epdf					
Document Type:	Monitoring Reports			Size :	11,323 KB	
Document Date:	4/2/2013			Submitted By:	CANDACE GARCIA (REGULATOR)	
Type:	MONITORING REPORT - QUARTERLY			Submitted:		
Title:	QUARTERLY GROUNDWATER REPORT 3/30/1992 - 4/2/2013 -					
Title Link:	https://geotracker.waterboards.ca.gov/regulators/deliverable_documents/9412693858/GWM%5FR%5F2008%2D07%2D28%2Epdf					
Document Type:	Site Documents			Size :		
Document Date:	2/1/2013			Submitted By:	CHRIS WIDMANN (REGULATOR)	
Type:	STAFF LETTER			Submitted:		
Title:	WP APPROVAL					
Title Link:	https://geotracker.waterboards.ca.gov/view_documents?global_id=T0608500820&enforcement_id=6148513					
Document Type:	Site Documents			Size :		
Document Date:	1/22/2013			Submitted By:	CANDACE GARCIA (REGULATOR)	
Type:	OTHER WORKPLAN			Submitted:		
Title:	WORKPLAN					
Title Link:	https://geotracker.waterboards.ca.gov/view_documents?global_id=T0608500820&document_id=5884779					
Document Type:	Site Documents			Size :	703 KB	
Document Date:	1/22/2013			Submitted By:	ATC ASSOCIATES (AUTH_RP)	
Type:	OTHER WORKPLAN			Submitted:		
Title:	ADDITIONAL SUBSURFACE ASSESSMENT WORKPLAN					
Title Link:	https://geotracker.waterboards.ca.gov/esi/uploads/geo_report/7600907802/T0608500820.PDF					
Document Type:	Site Documents			Size :		
Document Date:	12/6/2012			Submitted By:	CHRIS WIDMANN (REGULATOR)	
Type:	STAFF LETTER			Submitted:		
Title:	REQUEST FOR WP FOR ADDITIONAL SITE ASSESSMENT					
Title Link:	https://geotracker.waterboards.ca.gov/view_documents?global_id=T0608500820&enforcement_id=6144381					
Document Type:	Site Documents			Size :	8,788 KB	
Document Date:	11/16/2012			Submitted By:	ATC ASSOCIATES (AUTH_RP)	
Type:	CONCEPTUAL SITE MODEL			Submitted:		
Title:	SITE CONCEPTUAL MODEL					

Map Key	Number of Records	Direction	Distance (mi/ft)	Elev/Diff (ft)	Site	DB
Title Link:		https://geotracker.waterboards.ca.gov/esi/uploads/geo_report/3169040739/T0608500820.PDF				
Document Type:	Site Documents			Size :		
Document Date:	11/16/2012			Submitted By:	CANDACE GARCIA (REGULATOR)	
Type:	OTHER REPORT / DOCUMENT			Submitted:		
Title:	SOURCE REPORT					
Title Link:		https://geotracker.waterboards.ca.gov/view_documents?global_id=T0608500820&document_id=5874222				
Document Type:	Site Documents			Size :		
Document Date:	11/16/2012			Submitted By:	CANDACE GARCIA (REGULATOR)	
Type:	OTHER REPORT / DOCUMENT			Submitted:		
Title:	ADDITIONAL INFORMATION					
Title Link:		https://geotracker.waterboards.ca.gov/view_documents?global_id=T0608500820&document_id=5874212				
Document Type:	Monitoring Reports			Size :	4,841 KB	
Document Date:	10/25/2012			Submitted By:	ATC ASSOCIATES (AUTH_RP)	
Type:	MONITORING REPORT - SEMI-ANNUALLY			Submitted:		
Title:	GROUNDWATER MONITORING REPORT (AUGUST 17, 2012)					
Title Link:		https://geotracker.waterboards.ca.gov/esi/uploads/geo_report/6735459804/T0608500820.PDF				
Document Type:	Site Documents			Size :		
Document Date:	9/25/2012			Submitted By:	CHRIS WIDMANN (REGULATOR)	
Type:	STAFF LETTER			Submitted:		
Title:	LATE LETTER REQUESTING REVISED SCM SUBMIT BY 11/16					
Title Link:		https://geotracker.waterboards.ca.gov/view_documents?global_id=T0608500820&enforcement_id=6138400				
Document Type:	Site Documents			Size :		
Document Date:	5/15/2012			Submitted By:	CHRIS WIDMANN (REGULATOR)	
Type:	STAFF LETTER			Submitted:		
Title:	REQUEST REVISED SCM					
Title Link:		https://geotracker.waterboards.ca.gov/view_documents?global_id=T0608500820&enforcement_id=6121753				
Document Type:	Monitoring Reports			Size :	4,731 KB	
Document Date:	4/27/2012			Submitted By:	ATC ASSOCIATES (AUTH_RP)	
Type:	MONITORING REPORT - SEMI-ANNUALLY			Submitted:		
Title:	GROUNDWATER MONITORING REPORT (FEBRUARY 9, 2012)					
Title Link:		https://geotracker.waterboards.ca.gov/esi/uploads/geo_report/4811039745/T0608500820.PDF				
Document Type:	Site Documents			Size :		
Document Date:	4/3/2012			Submitted By:	CHRIS WIDMANN (REGULATOR)	
Type:	STAFF LETTER			Submitted:		
Title:	LATE GWM REPORT; SUBMIT BY 4/30/2012					
Title Link:		https://geotracker.waterboards.ca.gov/view_documents?global_id=T0608500820&enforcement_id=6117384				
Document Type:	Monitoring Reports			Size :	2,833 KB	
Document Date:	12/2/2011			Submitted By:	ATC ASSOCIATES (AUTH_RP)	
Type:	MONITORING REPORT - SEMI-ANNUALLY			Submitted:		
Title:	GROUNDWATER MONITORING REPORT - AUGUST 30, 2011					
Title Link:		https://geotracker.waterboards.ca.gov/esi/uploads/geo_report/7558915138/T0608500820.PDF				
Document Type:	Site Documents			Size :		
Document Date:	9/22/2011			Submitted By:	EDWARD W. ABRAMOWITZ (REGULATOR)	
Type:	STAFF LETTER			Submitted:		
Title:	CHANGES TO GWM REPORTING					
Title Link:		https://geotracker.waterboards.ca.gov/view_documents?global_id=T0608500820&enforcement_id=6099114				
Document Type:	Monitoring Reports			Size :	4,921 KB	
Document Date:	5/18/2011			Submitted By:	ATC ASSOCIATES (AUTH_RP)	
Type:	MONITORING REPORT - SEMI-ANNUALLY			Submitted:		
Title:	FIRST QUARTER 2011 SEMI-ANNUAL GROUNDWATER MONITORING AND DOWNGRAIENT INVESTIGATION REPORT					
Title Link:		https://geotracker.waterboards.ca.gov/esi/uploads/geo_report/7611924171/T0608500820.PDF				
Document Type:	Monitoring Reports			Size :	2,088 KB	
Document Date:	10/28/2010			Submitted By:	ATC ASSOCIATES (AUTH_RP)	
Type:	MONITORING REPORT - SEMI-ANNUALLY			Submitted:		
Title:	GROUNDWATER MONITORING REPORT (AUGUST 10, 2010)					
Title Link:		https://geotracker.waterboards.ca.gov/esi/uploads/geo_report/7503705620/T0608500820.PDF				

Map Key	Number of Records	Direction	Distance (mi/ft)	Elev/Diff (ft)	Site	DB
Document Type:	Site Documents			Size :		
Document Date:	10/6/2010			Submitted By:	(REGULATOR)	
Type:	STAFF LETTER			Submitted:		
Title:	DOWNGRADIENT AND OFF-PROPERTY INVESTIGATION WORK PLAN APPROVAL					
Title Link:	https://geotracker.waterboards.ca.gov/view_documents?global_id=T0608500820&enforcement_id=6065857					
Document Type:	Site Documents			Size :		
Document Date:	9/29/2010			Submitted By:	CANDACE GARCIA (REGULATOR)	
Type:	OTHER WORKPLAN			Submitted:		
Title:	WORKPLAN					
Title Link:	https://geotracker.waterboards.ca.gov/view_documents?global_id=T0608500820&document_id=5884780					
Document Type:	Site Documents			Size :	2,259 KB	
Document Date:	9/29/2010			Submitted By:	ATC ASSOCIATES (AUTH_RP)	
Type:	SITE INVESTIGATION WORKPLAN			Submitted:		
Title:	DOWNGRADIENT AND OFF-PROPERTY INVESTIGATION WORKPLAN					
Title Link:	https://geotracker.waterboards.ca.gov/esi/uploads/geo_report/6796282112/T0608500820.PDF					
Document Type:	Site Documents			Size :		
Document Date:	9/20/2010			Submitted By:	CANDACE GARCIA (REGULATOR)	
Type:	OTHER WORKPLAN			Submitted:		
Title:	WORKPLAN					
Title Link:	https://geotracker.waterboards.ca.gov/view_documents?global_id=T0608500820&document_id=5884781					
Document Type:	Monitoring Reports			Size :	3,018 KB	
Document Date:	5/10/2010			Submitted By:	ATC ASSOCIATES (AUTH_RP)	
Type:	MONITORING REPORT - SEMI-ANNUALLY			Submitted:		
Title:	SEMI-ANNUAL GROUNDWATER MONITORING REPORT FIRST QUARTER 2010					
Title Link:	https://geotracker.waterboards.ca.gov/esi/uploads/geo_report/8979768157/T0608500820.PDF					
Document Type:	Monitoring Reports			Size :	3,737 KB	
Document Date:	11/12/2009*			Submitted By:	ATC ASSOCIATES (AUTH_RP)	
Type:	MONITORING REPORT - SEMI-ANNUALLY			Submitted:		
Title:	GROUNDWATER MONITORING REPORT - 3RD QUARTER 2009					
Title Link:	https://geotracker.waterboards.ca.gov/esi/uploads/geo_report/5824927091/T0608500820.PDF					
Document Type:	Site Documents			Size :		
Document Date:	7/30/2009			Submitted By:	KRISTI CONG (REGULATOR)	
Type:	STAFF LETTER			Submitted:		
Title:	GWM REPORT FREQUENCY DUE DATES					
Title Link:	https://geotracker.waterboards.ca.gov/view_documents?global_id=T0608500820&enforcement_id=6025668					
Document Type:	Monitoring Reports			Size :	9,977 KB	
Document Date:	6/29/2009			Submitted By:	ATC ASSOCIATES (AUTH_RP)	
Type:	MONITORING REPORT - QUARTERLY			Submitted:		
Title:	2009_2ND QTR GMR					
Title Link:	https://geotracker.waterboards.ca.gov/esi/uploads/geo_report/9326956510/T0608500820.PDF					
Document Type:	Monitoring Reports			Size :	4,940 KB	
Document Date:	4/29/2009			Submitted By:	ATC ASSOCIATES (AUTH_RP)	
Type:	MONITORING REPORT - QUARTERLY			Submitted:		
Title:	1ST 2009 QUARTERLY GROUNDWATER MONITORING REPORT					
Title Link:	https://geotracker.waterboards.ca.gov/esi/uploads/geo_report/7724426746/T0608500820.PDF					
Document Type:	Monitoring Reports			Size :	13,950 KB	
Document Date:	1/16/2009			Submitted By:	ATC ASSOCIATES (AUTH_RP)	
Type:	MONITORING REPORT - QUARTERLY			Submitted:		
Title:	2008_4TH QTR GMR_AND ADDITIONAL INVESTIGATION					
Title Link:	https://geotracker.waterboards.ca.gov/esi/uploads/geo_report/5301801919/T0608500820.PDF					
Document Type:	Monitoring Reports			Size :	13,500 KB	
Document Date:	10/21/2008			Submitted By:	ATC ASSOCIATES (AUTH_RP)	
Type:	MONITORING REPORT - QUARTERLY			Submitted:		
Title:	2008_3RD QTR GMR					
Title Link:	https://geotracker.waterboards.ca.gov/esi/uploads/geo_report/3283615589/T0608500820.PDF					
Document Type:	Site Documents			Size :		
Document Date:	9/4/2008			Submitted By:	KRISTI CONG (REGULATOR)	
Type:	STAFF LETTER			Submitted:		

Map Key	Number of Records	Direction	Distance (mi/ft)	Elev/Diff (ft)	Site	DB
Title:		WORKPLAN APPROVAL				
Title Link:		https://geotracker.waterboards.ca.gov/view_documents?global_id=T0608500820&enforcement_id=5986705				
Document Type:	Site Documents			Size :	798 KB	
Document Date:	8/22/2008			Submitted By:	ATC ASSOCIATES (AUTH_RP)	
Type:	WELL INSTALLATION WORKPLAN			Submitted:		
Title:	ADDITIONAL ASSESSMENT AND WELL INSTALLATION WORKPLAN					
Title Link:	https://geotracker.waterboards.ca.gov/esi/uploads/geo_report/1635487198/T0608500820.PDF					
Document Type:	Site Documents			Size :		
Document Date:	8/22/2008			Submitted By:	CANDACE GARCIA (REGULATOR)	
Type:	WELL INSTALLATION WORKPLAN			Submitted:		
Title:	WORKPLAN					
Title Link:	https://geotracker.waterboards.ca.gov/view_documents?global_id=T0608500820&document_id=5884782					
Document Type:	Site Documents			Size :		
Document Date:	8/20/2008			Submitted By:	KRISTI CONG (REGULATOR)	
Type:	STAFF LETTER			Submitted:		
Title:	REQUEST FOR WORKPLAN					
Title Link:	https://geotracker.waterboards.ca.gov/view_documents?global_id=T0608500820&enforcement_id=5985360					
Document Type:	Monitoring Reports			Size :	11,230 KB	
Document Date:	8/7/2008			Submitted By:	ATC ASSOCIATES (AUTH_RP)	
Type:	MONITORING REPORT - QUARTERLY			Submitted:		
Title:	2008 _ 2ND QTR GMR					
Title Link:	https://geotracker.waterboards.ca.gov/esi/uploads/geo_report/4004027426/T0608500820.PDF					
Document Type:	Monitoring Reports			Size :	9,489 KB	
Document Date:	4/29/2008			Submitted By:	ATC ASSOCIATES (AUTH_RP)	
Type:	MONITORING REPORT - QUARTERLY			Submitted:		
Title:	FINAL LAHERRAN_1ST QMR 2008					
Title Link:	https://geotracker.waterboards.ca.gov/esi/uploads/geo_report/8764363169/T0608500820.PDF					
Document Type:	Monitoring Reports			Size :	10,457 KB	
Document Date:	2/26/2008*			Submitted By:	ATC ASSOCIATES (AUTH_RP)	
Type:	MONITORING REPORT - QUARTERLY			Submitted:		
Title:	4TH QUARTER 2007 GMR					
Title Link:	https://geotracker.waterboards.ca.gov/esi/uploads/geo_report/4014478385/T0608500820.PDF					
Document Type:	Monitoring Reports			Size :	7,612 KB	
Document Date:	11/6/2007			Submitted By:	ATC ASSOCIATES (AUTH_RP)	
Type:	MONITORING REPORT - QUARTERLY			Submitted:		
Title:	3RD QTR GMR 2007 LA HERRAN					
Title Link:	https://geotracker.waterboards.ca.gov/esi/uploads/geo_report/9745030283/T0608500820.PDF					
Document Type:	Monitoring Reports			Size :	7,647 KB	
Document Date:	7/13/2007			Submitted By:	ATC ASSOCIATES (AUTH_RP)	
Type:	MONITORING REPORT - QUARTERLY			Submitted:		
Title:	2ND QUARTER 2007 GROUNDWATER MONITORING REPORT					
Title Link:	https://geotracker.waterboards.ca.gov/esi/uploads/geo_report/3035542368/T0608500820.PDF					
Document Type:	Monitoring Reports			Size :	7,448 KB	
Document Date:	5/24/2007*			Submitted By:	ATC ASSOCIATES (AUTH_RP)	
Type:	MONITORING REPORT - QUARTERLY			Submitted:		
Title:	QUARTERLY GROUNDWATER MONITORING REPOR 1ST QTR 2007					
Title Link:	https://geotracker.waterboards.ca.gov/esi/uploads/geo_report/7153959512/T0608500820.PDF					
Document Type:	Site Documents			Size :	68 KB	
Document Date:	4/17/2007			Submitted By:	ATC ASSOCIATES (AUTH_RP)	
Type:	CORRESPONDENCE - DIRECTIVE			Submitted:		
Title:	RELATED NPDES NOTICE OF TERMINATION					
Title Link:	https://geotracker.waterboards.ca.gov/esi/uploads/geo_report/7440386712/T0608500820.PDF					
Document Type:	Monitoring Reports			Size :	9,969 KB	
Document Date:	3/20/2007*			Submitted By:	ATC ASSOCIATES (AUTH_RP)	
Type:	MONITORING REPORT - QUARTERLY			Submitted:		
Title:	LA HERRAN 3RD AND 4TH QTR 2006 GROUNDWATER MONITORING REPORT					
Title Link:	https://geotracker.waterboards.ca.gov/esi/uploads/geo_report/5329638421/T0608500820.PDF					

Map Key	Number of Records	Direction	Distance (mi/ft)	Elev/Diff (ft)	Site	DB
Document Type:	Monitoring Reports			Size :	6,026 KB	
Document Date:	7/27/2006*			Submitted By:	ATC ASSOCIATES (AUTH_RP)	
Type:	MONITORING REPORT - QUARTERLY			Submitted:		
Title:	2ND QUARTER 2006 GROUNDWATER MONITORING REPORT					
Title Link:	https://geotracker.waterboards.ca.gov/esi/uploads/geo_report/5847410440/T0608500820.PDF					
Document Type:	Monitoring Reports			Size :	10,996 KB	
Document Date:	7/27/2006*			Submitted By:	ATC ASSOCIATES (AUTH_RP)	
Type:	MONITORING REPORT - QUARTERLY			Submitted:		
Title:	1ST QUARTER 2006 GROUNDWATER MONITORING REPORT					
Title Link:	https://geotracker.waterboards.ca.gov/esi/uploads/geo_report/9801389932/T0608500820.PDF					
Document Type:	Site Documents			Size :	332 KB	
Document Date:	1/16/2006			Submitted By:	ATC ASSOCIATES (AUTH_RP)	
Type:	REPORTS - OTHER			Submitted:		
Title:	Q2 2005 NPDES					
Title Link:	https://geotracker.waterboards.ca.gov/esi/uploads/geo_report/9851592838/T0608500820.PDF					
Document Type:	Site Documents			Size :	67 KB	
Document Date:	1/16/2006			Submitted By:	ATC ASSOCIATES (AUTH_RP)	
Type:	REPORTS - OTHER			Submitted:		
Title:	Q4 2005 NPDES					
Title Link:	https://geotracker.waterboards.ca.gov/esi/uploads/geo_report/1185714542/T0608500820.PDF					
Document Type:	Monitoring Reports			Size :	3,562 KB	
Document Date:	12/15/2005			Submitted By:	ATC ASSOCIATES (AUTH_RP)	
Type:	MONITORING REPORT - QUARTERLY			Submitted:		
Title:	Q4 2005 GWMR					
Title Link:	https://geotracker.waterboards.ca.gov/esi/uploads/geo_report/5715024650/T0608500820.PDF					
Document Type:	Site Documents			Size :	198 KB	
Document Date:	10/14/2005			Submitted By:	ATC ASSOCIATES (AUTH_RP)	
Type:	REPORTS - OTHER			Submitted:		
Title:	Q3 2005 NPDES					
Title Link:	https://geotracker.waterboards.ca.gov/esi/uploads/geo_report/9998809635/T0608500820.PDF					
Document Type:	Monitoring Reports			Size :	6,131 KB	
Document Date:	10/13/2005*			Submitted By:	ATC ASSOCIATES (AUTH_RP)	
Type:	MONITORING REPORT - QUARTERLY			Submitted:		
Title:	Q1 2005 QMR					
Title Link:	https://geotracker.waterboards.ca.gov/esi/uploads/geo_report/3197644889/T0608500820.PDF					
Document Type:	Monitoring Reports			Size :	6,379 KB	
Document Date:	10/13/2005*			Submitted By:	ATC ASSOCIATES (AUTH_RP)	
Type:	MONITORING REPORT - QUARTERLY			Submitted:		
Title:	Q2 2005 GWM REPORT					
Title Link:	https://geotracker.waterboards.ca.gov/esi/uploads/geo_report/3470341324/T0608500820.PDF					
Document Type:	Monitoring Reports			Size :	14,981 KB	
Document Date:	10/13/2005*			Submitted By:	ATC ASSOCIATES (AUTH_RP)	
Type:	MONITORING REPORT - QUARTERLY			Submitted:		
Title:	Q3 2005 QMR					
Title Link:	https://geotracker.waterboards.ca.gov/esi/uploads/geo_report/9363545060/T0608500820.PDF					
Document Type:	Site Documents			Size :	4 KB	
Document Date:	8/26/2005			Submitted By:	(REGULATOR)	
Type:				Submitted:		
Title:	EMAIL - STATUS CHANGE TO SHUT DOWN					
Title Link:	https://geotracker.waterboards.ca.gov/site_documents/8743366837/email%20%2D%20status%20change%20to%20shut%20down%2Epdf					
Document Type:	Site Documents			Size :	297 KB	
Document Date:	4/18/2005			Submitted By:	ATC ASSOCIATES (AUTH_RP)	
Type:	REPORTS - OTHER			Submitted:		
Title:	1ST QUARTER 2005 NPDES REPORT					
Title Link:	https://geotracker.waterboards.ca.gov/esi/uploads/geo_report/4570347428/T0608500820.PDF					
Document Type:	Site Documents			Size :		

Map Key	Number of Records	Direction	Distance (mi/ft)	Elev/Diff (ft)	Site	DB
Document Date: Type: Title: Title Link:	1/28/2004 OTHER WORKPLAN WORKPLAN https://geotracker.waterboards.ca.gov/view_documents?global_id=T0608500820&document_id=5884783				Submitted By: Submitted: CANDACE GARCIA (REGULATOR)	
Document Type: Document Date: Type: Title: Title Link:	Site Documents 11/21/2003 NPDES / WDR REPORTS NPDES REPORT 5/8/1996 - 2/18/2003 https://geotracker.waterboards.ca.gov/view_documents?global_id=T0608500820&document_id=5874216				Size : Submitted By: Submitted: CANDACE GARCIA (REGULATOR)	
Document Type: Document Date: Type: Title: Title Link:	Site Documents 11/21/2003 WELL INSTALLATION REPORT WELL CONSTRUCTION https://geotracker.waterboards.ca.gov/view_documents?global_id=T0608500820&document_id=5874208				Size : Submitted By: Submitted: CANDACE GARCIA (REGULATOR)	
Document Type: Document Date: Type: Title: Title Link:	Site Documents 5/21/2003 VERBAL COMMUNICATION PHONE LOG FROM LUSTROP 10/25/1989 - 5/21/2003 https://geotracker.waterboards.ca.gov/view_documents?global_id=T0608500820&document_id=5874217				Size : Submitted By: Submitted: CANDACE GARCIA (REGULATOR)	
Document Type: Document Date: Type: Title: Title Link:	Site Documents 9/9/2002 CORRESPONDENCE STATE RELATED COORESPONDENCE FROM LUSTOP 10/21/1992 - 9/9/2002 https://geotracker.waterboards.ca.gov/view_documents?global_id=T0608500820&document_id=5874209				Size : Submitted By: Submitted: CANDACE GARCIA (REGULATOR)	
Document Type: Document Date: Type: Title: Title Link:	Site Documents 5/30/2002 OTHER REPORT / DOCUMENT ADDENDUM FROM LUSTOP 1/21/1991 - 5/30/2002 https://geotracker.waterboards.ca.gov/view_documents?global_id=T0608500820&document_id=5874225				Size : Submitted By: Submitted: CANDACE GARCIA (REGULATOR)	
Document Type: Document Date: Type: Title: Title Link:	Site Documents 9/3/1996 OTHER REPORT / DOCUMENT STATUS REPORT 10/16/1995 - 9/3/1996 https://geotracker.waterboards.ca.gov/view_documents?global_id=T0608500820&document_id=5874224				Size : Submitted By: Submitted: CANDACE GARCIA (REGULATOR)	
Document Type: Document Date: Type: Title: Title Link:	Site Documents 10/14/1994 INTERIM REMEDIAL ACTION REPORT INTERIM REMEDIAL REPORT 10/23/2002 - 10/14/1994 https://geotracker.waterboards.ca.gov/view_documents?global_id=T0608500820&document_id=5874215				Size : Submitted By: Submitted: CANDACE GARCIA (REGULATOR)	
Document Type: Document Date: Type: Title: Title Link:	Site Documents 3/19/1992 REMEDIAL PROGRESS REPORT REMEDIAL REPORT 5/20/1991 - 3/19/1992 https://geotracker.waterboards.ca.gov/view_documents?global_id=T0608500820&document_id=5874220				Size : Submitted By: Submitted: CANDACE GARCIA (REGULATOR)	
Document Type: Document Date: Type: Title: Title Link:	Site Documents 10/31/1990 PRELIMINARY SITE ASSESSMENT REPORT PRELIMINARY SITE ASSESSMENT REPORT https://geotracker.waterboards.ca.gov/view_documents?global_id=T0608500820&document_id=5874218				Size : Submitted By: Submitted: CANDACE GARCIA (REGULATOR)	
Document Type: Document Date: Type: Title: Title Link:	Site Documents 9/17/1990 OTHER WORKPLAN WORKPLAN https://geotracker.waterboards.ca.gov/view_documents?global_id=T0608500820&document_id=5884784				Size : Submitted By: Submitted: CANDACE GARCIA (REGULATOR)	
Document Type: Document Date: Type: Title:	Site Documents 8/2/1984 UNAUTHORIZED RELEASE FORM URF				Size : Submitted By: Submitted: CANDACE GARCIA (REGULATOR)	

Map Key	Number of Records	Direction	Distance (mi/ft)	Elev/Diff (ft)	Site	DB
Title Link:		https://geotracker.waterboards.ca.gov/view_documents?global_id=T0608500820&document_id=5874210				
18	3 of 8	SE	0.14 / 750.80	76.48 / 1	International Auto Center 1499 LINCOLN ST SANTA CLARA CA 95050	DELISTED HAZ
Siteid:		381349				
Latitude:		37.351860				
Longitude:		-121.953910				
Original Source:		CHAZ				
Record Date:		30-MAY-2017				

18	4 of 8	SE	0.14 / 750.80	76.48 / 1	INTERNATIONAL AUTO CENTER 1499 LINCOLN STREET SANTA CLARA CA 95050	EMISSIONS
--------------------	--------	----	---------------	-----------	--	-----------

2007 Criteria Data

Facility ID:	11294	CERR Code:	
Facility SIC Code:	7532	TOGT:	.938
CO:	43	ROGT:	.822279
Air Basin:	SF	COT:	
District:	BA	NOXT:	
COID:	SCL	SOXT:	
DISN:	BAY AREA AQMD	PMT:	
CHAPIS:		PM10T:	

2007 Toxic Data

Facility ID:	11294	COID:	SCL
Facility SIC Code:	7532	DISN:	BAY AREA AQMD
CO:	43	CHAPIS:	
Air Basin:	SF	CERR Code:	
District:	BA		
TS:			
Health Risk Asmt:			
Non-Cancer Chronic Haz Ind:			
Non-Cancer Acute Haz Ind:			

2008 Criteria Data

Facility ID:	11294	CERR Code:	
Facility SIC Code:	7532	TOGT:	.938
CO:	43	ROGT:	.822279
Air Basin:	SF	COT:	
District:	BA	NOXT:	
COID:	SCL	SOXT:	
DISN:	BAY AREA AQMD	PMT:	
CHAPIS:		PM10T:	

2008 Toxic Data

Facility ID:	11294	COID:	SCL
Facility SIC Code:	7532	DISN:	BAY AREA AQMD
CO:	43	CHAPIS:	
Air Basin:	SF	CERR Code:	
District:	BA		
TS:			
Health Risk Asmt:			
Non-Cancer Chronic Haz Ind:			
Non-Cancer Acute Haz Ind:			

Map Key	Number of Records	Direction	Distance (mi/ft)	Elev/Diff (ft)	Site	DB
---------	----------------------	-----------	---------------------	-------------------	------	----

2009 Criteria Data

Facility ID:	11294	CERR Code:	
Facility SIC Code:	7532	TOGT:	.173
CO:	43	ROGT:	.1613504
Air Basin:	SF	COT:	
District:	BA	NOXT:	
COID:	SCL	SOXT:	
DISN:	BAY AREA AQMD	PMT:	
CHAPIS:		PM10T:	

2009 Toxic Data

Facility ID:	11294	COID:	SCL
Facility SIC Code:	7532	DISN:	BAY AREA AQMD
CO:	43	CHAPIS:	
Air Basin:	SF	CERR Code:	
District:	BA		
TS:			
Health Risk Asmt:			
Non-Cancer Chronic Haz Ind:			
Non-Cancer Acute Haz Ind:			

2010 Toxic Data

Facility ID:	11294	COID:	SCL
Facility SIC Code:	7532	DISN:	BAY AREA AQMD
CO:	43	CHAPIS:	
Air Basin:	SF	CERR Code:	
District:	BA		
TS:			
Health Risk Asmt:			
Non-Cancer Chronic Haz Ind:			
Non-Cancer Acute Haz Ind:			

2011 Criteria Data

Facility ID:	11294	CERR Code:	
Facility SIC Code:	7532	TOGT:	.173
CO:	43	ROGT:	.1613504
Air Basin:	SF	COT:	
District:	BA	NOXT:	
COID:	SCL	SOXT:	
DISN:	BAY AREA AQMD	PMT:	
CHAPIS:		PM10T:	

2011 Toxic Data

Facility ID:	11294	COID:	SCL
Facility SIC Code:	7532	DISN:	BAY AREA AQMD
CO:	43	CHAPIS:	
Air Basin:	SF	CERR Code:	
District:	BA		
TS:			
Health Risk Asmt:			
Non-Cancer Chronic Haz Ind:			
Non-Cancer Acute Haz Ind:			

2012 Criteria Data

Facility ID:	11294	CERR Code:	
--------------	-------	------------	--

Map Key	Number of Records	Direction	Distance (mi/ft)	Elev/Diff (ft)	Site	DB
<hr/>						
Facility SIC Code:	7532			TOGT:	.173	
CO:	43			ROGT:	.1613504	
Air Basin:	SF			COT:		
District:	BA			NOXT:		
COID:	SCL			SOXT:		
DISN:	BAY AREA AQMD			PMT:		
CHAPIS:				PM10T:		
 <u>2012 Toxic Data</u>						
Facility ID:	11294			COID:	SCL	
Facility SIC Code:	7532			DISN:	BAY AREA AQMD	
CO:	43			CHAPIS:		
Air Basin:	SF			CERR Code:		
District:	BA					
TS:						
Health Risk Asmt:						
Non-Cancer Chronic Haz Ind:						
Non-Cancer Acute Haz Ind:						
 <u>2013 Criteria Data</u>						
Facility ID:	11294			CERR Code:		
Facility SIC Code:	7532			TOGT:	.173	
CO:	43			ROGT:	.1613504	
Air Basin:	SF			COT:		
District:	BA			NOXT:		
COID:	SCL			SOXT:		
DISN:	BAY AREA AQMD			PMT:		
CHAPIS:				PM10T:		
 <u>2013 Toxic Data</u>						
Facility ID:	11294			COID:	SCL	
Facility SIC Code:	7532			DISN:	BAY AREA AQMD	
CO:	43			CHAPIS:		
Air Basin:	SF			CERR Code:		
District:	BA					
TS:						
Health Risk Asmt:						
Non-Cancer Chronic Haz Ind:						
Non-Cancer Acute Haz Ind:						
<hr/>						
18	5 of 8	SE	0.14 / 750.80	76.48 / 1	INTERNATIONAL AUTO CENTER, INC 1499 LINCOLN STREET SANTA CLARA CA 95050	EMISSIONS
 <u>2014 Criteria Data</u>						
Facility ID:	11294			CERR Code:		
Facility SIC Code:	7532			TOGT:	3.622690872	
CO:	43			ROGT:		
Air Basin:	SF			COT:		
District:	BA			NOXT:		
COID:	SCL			SOXT:		
DISN:	BAY AREA AQMD			PMT:		
CHAPIS:				PM10T:		
 <u>2014 Toxic Data</u>						

Map Key	Number of Records	Direction	Distance (mi/ft)	Elev/Diff (ft)	Site	DB
Facility ID: 11294 Facility SIC Code: 7532 CO: 43 Air Basin: SF District: BA TS: Health Risk Asmt: Non-Cancer Chronic Haz Ind: Non-Cancer Acute Haz Ind:						
CERR Code: SCL DISN: BAY AREA AQMD CHAPIS: CERR Code:						
2015 Criteria Data						
Facility ID: 11294 Facility SIC Code: 7532 CO: 43 Air Basin: SF District: BA CERR Code: SCL DISN: BAY AREA AQMD CHAPIS:						
TOGT: 3.622690917 ROGT: 3.622690917 COT: NOXT: SOXT: PMT: PM10T:						
2015 Toxic Data						
Facility ID: 11294 Facility SIC Code: 7532 CO: 43 Air Basin: SF District: BA TS: Health Risk Asmt: Non-Cancer Chronic Haz Ind: Non-Cancer Acute Haz Ind:						
CERR Code: SCL DISN: BAY AREA AQMD CHAPIS: CERR Code:						
18	6 of 8	SE	0.14 / 750.80	76.48 / 1	LA HERRAN FAMILY TRUST C/O ATC 1499 LINCOLN STREET SANTA CLARA CA 95050	EMISSIONS

1997 Criteria Data

Facility ID: 10696
Facility SIC Code: 4953
CO: 43
Air Basin: SF
District: BA
CERR Code: SCL
DISN: BAY AREA AQMD
CHAPIS:

TOGT: .4
ROGT: .00516
COT:
NOXT:
SOXT:
PMT:
PM10T:

1997 Toxic Data

Facility ID: 10696
Facility SIC Code: 4953
CO: 43
Air Basin: SF
District: BA
TS:
Health Risk Asmt:
Non-Cancer Chronic Haz Ind:
Non-Cancer Acute Haz Ind:

CERR Code: SCL
DISN: BAY AREA AQMD
CHAPIS:
CERR Code:

Map Key	Number of Records	Direction	Distance (mi/ft)	Elev/Diff (ft)	Site	DB
<u>1998 Criteria Data</u>						
Facility ID:	10696				CERR Code:	
Facility SIC Code:	4953				TOGT:	.5
CO:	43				ROGT:	.00645
Air Basin:	SF				COT:	
District:	BA				NOXT:	
COID:	SCL				SOXT:	
DISN:	BAY AREA AQMD				PMT:	
CHAPIS:					PM10T:	
<u>1998 Toxic Data</u>						
Facility ID:	10696				COID:	SCL
Facility SIC Code:	4953				DISN:	BAY AREA AQMD
CO:	43				CHAPIS:	
Air Basin:	SF				CERR Code:	
District:	BA					
TS:						
Health Risk Asmt:						
Non-Cancer Chronic Haz Ind:						
Non-Cancer Acute Haz Ind:						
<u>1999 Criteria Data</u>						
Facility ID:	10696				CERR Code:	
Facility SIC Code:	4953				TOGT:	.5
CO:	43				ROGT:	.3493
Air Basin:	SF				COT:	
District:	BA				NOXT:	
COID:	SCL				SOXT:	
DISN:	BAY AREA AQMD				PMT:	
CHAPIS:					PM10T:	
<u>1999 Toxic Data</u>						
Facility ID:	10696				COID:	SCL
Facility SIC Code:	4953				DISN:	BAY AREA AQMD
CO:	43				CHAPIS:	
Air Basin:	SF				CERR Code:	
District:	BA					
TS:						
Health Risk Asmt:						
Non-Cancer Chronic Haz Ind:						
Non-Cancer Acute Haz Ind:						
<u>2000 Criteria Data</u>						
Facility ID:	10696				CERR Code:	
Facility SIC Code:	4953				TOGT:	.5
CO:	43				ROGT:	.35
Air Basin:	SF				COT:	
District:	BA				NOXT:	
COID:	SCL				SOXT:	
DISN:	BAY AREA AQMD				PMT:	
CHAPIS:					PM10T:	
<u>2000 Toxic Data</u>						
Facility ID:	10696				COID:	SCL
Facility SIC Code:	4953				DISN:	BAY AREA AQMD
CO:	43				CHAPIS:	
Air Basin:	SF				CERR Code:	

Map Key	Number of Records	Direction	Distance (mi/ft)	Elev/Diff (ft)	Site	DB
---------	----------------------	-----------	---------------------	-------------------	------	----

District: BA
 TS:
 Health Risk Asmt:
 Non-Cancer Chronic Haz Ind:
 Non-Cancer Acute Haz Ind:

2001 Criteria Data

Facility ID:	10696	CERR Code:	
Facility SIC Code:	4953	TOGT:	.47
CO:	43	ROGT:	.33
Air Basin:	SF	COT:	
District:	BA	NOXT:	
COID:	SCL	SOXT:	
DISN:	BAY AREA AQMD	PMT:	
CHAPIS:		PM10T:	

2001 Toxic Data

Facility ID:	10696	COID:	SCL
Facility SIC Code:	4953	DISN:	BAY AREA AQMD
CO:	43	CHAPIS:	
Air Basin:	SF	CERR Code:	
District:	BA		
TS:			
Health Risk Asmt:			
Non-Cancer Chronic Haz Ind:			
Non-Cancer Acute Haz Ind:			

2002 Criteria Data

Facility ID:	10696	CERR Code:	
Facility SIC Code:	5541	TOGT:	.474
CO:	43	ROGT:	.3311364
Air Basin:	SF	COT:	
District:	BA	NOXT:	
COID:	SCL	SOXT:	
DISN:	BAY AREA AQMD	PMT:	
CHAPIS:		PM10T:	

2002 Toxic Data

Facility ID:	10696	COID:	SCL
Facility SIC Code:	5541	DISN:	BAY AREA AQMD
CO:	43	CHAPIS:	
Air Basin:	SF	CERR Code:	
District:	BA		
TS:			
Health Risk Asmt:			
Non-Cancer Chronic Haz Ind:			
Non-Cancer Acute Haz Ind:			

2003 Criteria Data

Facility ID:	10696	CERR Code:	
Facility SIC Code:	5541	TOGT:	.449
CO:	43	ROGT:	.31
Air Basin:	SF	COT:	
District:	BA	NOXT:	
COID:	SCL	SOXT:	
DISN:	BAY AREA AQMD	PMT:	
CHAPIS:		PM10T:	

Map Key	Number of Records	Direction	Distance (mi/ft)	Elev/Diff (ft)	Site	DB
<u>2003 Toxic Data</u>						
Facility ID:	10696				COID: SCL	
Facility SIC Code:	5541				DISN: BAY AREA AQMD	
CO:	43				CHAPIS:	
Air Basin:	SF				CERR Code:	
District:	BA					
TS:						
Health Risk Asmt:						
Non-Cancer Chronic Haz Ind:						
Non-Cancer Acute Haz Ind:						

18	7 of 8	SE	0.14 / 750.80	76.48 / 1	INTERNATIONAL AUTO CENTER, INC 1499 LINCOLN ST SANTA CLARA CA 95050	EMISSIONS
--------------------	--------	----	---------------	-----------	---	-----------

2017 Toxic Data

Facility ID:	11294				COID: SCL	
Facility SIC Code:	7532				DISN: BAY AREA AQMD	
CO:	43				CHAPIS:	
Air Basin:	SF				CERR Code:	
District:	BA					
TS:						
Health Risk Asmt:						
Non-Cancer Chronic Haz Ind:						
Non-Cancer Acute Haz Ind:						

18	8 of 8	SE	0.14 / 750.80	76.48 / 1	INTERNATIONAL AUTO CENTER INC 1499 LINCOLN ST SANTA CLARA CA 95050	EMISSIONS
--------------------	--------	----	---------------	-----------	--	-----------

2018 Criteria Data

Facility ID:	11294				CERR Code:	
Facility SIC Code:	7532				TOGT: .177600007	
CO:	43				ROGT: .1754510469153	
Air Basin:	SF				COT:	
District:	BA				NOXT:	
COID:	SCL				SOXT:	
DISN:	BAY AREA AQMD				PMT:	
CHAPIS:					PM10T:	

2018 Toxic Data

Facility ID:	11294				COID: SCL	
Facility SIC Code:	7532				DISN: BAY AREA AQMD	
CO:	43				CHAPIS:	
Air Basin:	SF				CERR Code:	
District:	BA					
TS:						
Health Risk Asmt:						
Non-Cancer Chronic Haz Ind:						
Non-Cancer Acute Haz Ind:						

2019 Criteria Data

Map Key	Number of Records	Direction	Distance (mi/ft)	Elev/Diff (ft)	Site	DB
CO:	43				CHAPIS:	
Air Basin:	SF				CERR Code:	
Facility ID:	11294				ROGT:	.1754510469153
District:	BA				COT:	
Facility SIC Code:	7532				NOXT:	
CO ID:	SCL				SOXT:	
DISN:	BAY AREA AQMD					
PM10T:						
TOGT:		.177600007				
PMT:						

2019 Toxic Data

CO:	43	CHAPIS:	
Air Basin:	SF	CERR Code:	
Facility ID:	11294	TS:	
District:	BA	Health Risk Asmt:	
Facility SIC Code:	7532	NonCncrChrnHazInd	
		:	
COID:	SCL	NonCncrActeHazInd:	
DISN:	BAY AREA AQMD		

19	1 of 4	WSW	0.14 / 758.04	78.38 / 3	Shell 1995 El Camino Real Santa Clara CA	LOP SANTA CLARA
SCVWD ID:	07S1W03G03f					
Closure Date:	3/22/2002					
Link:	http://lustop.sccgov.org/files/07S1W03G03f/					

19	2 of 4	WSW	0.14 / 758.04	78.38 / 3	SHELL 1995 EL CAMINO REAL SANTA CLARA CA 95050	LUST
Global ID:	T0608501270	County:	SANTA CLARA			
Status:	COMPLETED - CASE CLOSED	Latitude:	37.3526586895781			
Status Date:	3/22/2002	Longitude:	-121.959013938904			
Case Type:	LUST CLEANUP SITE					
Date Source:	LUST Cleanup Sites & Military UST Site from GeoTracker Project Search Results Export; LUST Cleanup Sites & Military UST Site from GeoTracker Cleanup Sites Data Download					

LUST Cleanup Sites from GeoTracker Cleanup Sites Data Download - Facilities Detail

RB Case No:		Potential COC:	Gasoline
Local Case No:		How Discovered:	
Begin Date:	6/1/1983	Stop Method:	
Lead Agency:	SANTA CLARA COUNTY LOP	Stop Description:	
Local Agency:	SANTA CLARA COUNTY LOP	Case Worker:	UST
CUF Case:	NO	File Location:	All Files are on GeoTracker or in the Local Agency Database
Potential Media of Concern:	Other Groundwater (uses other than drinking water)		
How Discovered Description:			
Calwater Watershed Name:	Santa Clara - Palo Alto (205.50)		
DWR GW Subbasin Name:	Santa Clara Valley - Santa Clara (2-009.02)		
Disadvantaged Community:			
Calenviroscreen Score:	76-80%		
Site History:			

LUST Cleanup Sites from GeoTracker Cleanup Sites Data Download - Regulatory Activity

Action Type:	RESPONSE
Date :	12/12/2002

Map Key	Number of Records	Direction	Distance (mi/ft)	Elev/Diff (ft)	Site	DB
Action:		Well Destruction Report				
Action Type:		ENFORCEMENT				
Date :		3/22/2002				
Action:		Closure/No Further Action Letter				
Action Type:		RESPONSE				
Date :		3/14/2002				
Action:		Other Workplan				
Action Type:		RESPONSE				
Date :		11/8/2001				
Action:		Corrective Action Plan / Remedial Action Plan				
Action Type:		RESPONSE				
Date :		8/9/2001				
Action:		Correspondence				
Action Type:		RESPONSE				
Date :		7/27/2001				
Action:		Other Report / Document				
Action Type:		RESPONSE				
Date :		2/23/2001				
Action:		Other Report / Document				
Action Type:		RESPONSE				
Date :		12/14/2000				
Action:		Well Installation Workplan				
Action Type:		RESPONSE				
Date :		4/24/2000				
Action:		Correspondence				
Action Type:		RESPONSE				
Date :		8/26/1999				
Action:		Tank Removal Report / UST Sampling Report				
Action Type:		RESPONSE				
Date :		3/30/1999				
Action:		Soil and Water Investigation Report				
Action Type:		RESPONSE				
Date :		3/11/1999				
Action:		Other Report / Document				
Action Type:		RESPONSE				
Date :		4/28/1997				
Action:		Monitoring Report - Quarterly				
Action Type:		ENFORCEMENT				
Date :		4/25/1997				
Action:		Staff Letter - #23468				
Action Type:		RESPONSE				
Date :		10/29/1996				
Action:		Monitoring Report - Quarterly				
Action Type:		ENFORCEMENT				
Date :		10/24/1996				
Action:		Staff Letter - #23465				
Action Type:		ENFORCEMENT				
Date :		7/27/1996				
Action:		Staff Letter - #43-1292				
Action Type:		RESPONSE				
Date :		6/25/1996				
Action:		NPDES / WDR Reports				

Map Key	Number of Records	Direction	Distance (mi/ft)	Elev/Diff (ft)	Site	DB
Action Type: Date : Action:		RESPONSE 5/29/1996 Verbal Communication				
Action Type: Date : Action:		RESPONSE 4/30/1996 Corrective Action Plan / Remedial Action Plan				
Action Type: Date : Action:		RESPONSE 1/5/1996 Well Installation Report				
Action Type: Date : Action:		ENFORCEMENT 10/27/1995 Staff Letter - #23460				
Action Type: Date : Action:		RESPONSE 8/31/1995 Soil and Water Investigation Report				
Action Type: Date : Action:		RESPONSE 6/23/1995 Other Workplan				
Action Type: Date : Action:		RESPONSE 6/20/1995 Other Workplan				
Action Type: Date : Action:		ENFORCEMENT 5/17/1995 Staff Letter - #23457				
Action Type: Date : Action:		RESPONSE 3/22/1995 Interim Remedial Action Report				
Action Type: Date : Action:		RESPONSE 6/30/1993 Monitoring Report - Quarterly				
Action Type: Date : Action:		RESPONSE 4/30/1993 Other Report / Document				
Action Type: Date : Action:		RESPONSE 10/3/1991 Other Workplan				
Action Type: Date : Action:		ENFORCEMENT 5/15/1990 Notice of Responsibility - #39711				
Action Type: Date : Action:		Other 1/17/1990 Leak Reported				
Action Type: Date : Action:		RESPONSE 1/1/1990 Other Report / Document				
Action Type: Date : Action:		RESPONSE 9/12/1989 Other Workplan				
Action Type: Date : Action:		RESPONSE 4/14/1989 Other Workplan				

Map Key	Number of Records	Direction	Distance (mi/ft)	Elev/Diff (ft)	Site	DB
Action Type:		RESPONSE				
Date :		10/23/1987				
Action:		Unauthorized Release Form				
Action Type:		REMEDIATION				
Date :		6/1/1983				
Action:		Excavation				
Action Type:		REMEDIATION				
Date :		6/1/1983				
Action:		Free Product Removal				
Action Type:		REMEDIATION				
Date :		6/1/1983				
Action:		Soil Vapor Extraction (SVE)				

LUST Cleanup Sites from GeoTracker Cleanup Sites Data Download - Regulatory Contacts

Contact Type:	Regional Board Caseworker	Address:	1515 CLAY ST SUITE 1400
Contact Name:	Regional Water Board	Email:	
City:	OAKLAND	Phone No:	
Organization Name:	SAN FRANCISCO BAY RWQCB (REGION 2)		
Contact Type:	Local Agency Caseworker	Address:	1555 Berger Drive, Suite 300
Contact Name:	UST CASE WORKER	Email:	
City:	SAN JOSE	Phone No:	4089183400
Organization Name:	SANTA CLARA COUNTY LOP		

LUST Cleanup Sites from GeoTracker Cleanup Sites Data Download - Status History

Status:	Completed - Case Closed
Status Date:	3/22/2002
Status:	Open - Site Assessment
Status Date:	12/19/1990
Status:	Open - Case Begin Date
Status Date:	6/1/1983
Status:	Open - Remediation
Status Date:	6/1/1983

LUST Sites from GeoTracker Search - Regulatory Profile

Site Facility Name:	SHELL	Potential COC:	GASOLINE
Site Facility Type:	LUST CLEANUP SITE	Facility Type:	
Cleanup Status:	COMPLETED - CASE CLOSED	Composting Method:	
Project Status:		Address:	1995 EL CAMINO REAL
WDR Place Type:		City:	SANTA CLARA
WDR File:		Zip:	95050
WDR Order:		County:	SANTA CLARA
CUF Priority Assig:		CUF Claim:	
CUF Amount Paid:			
File Location:	ALL FILES ARE ON GEOTRACKER OR IN THE LOCAL AGENCY DATABASE		
Designated Beneficial Use:	MUN, AGR, IND, PROC		
Project Oversight Agencies:			
Report Link:	https://geotracker.waterboards.ca.gov/profile_report?global_id=T0608501270		
Cleanup Status Detail:	COMPLETED - CASE CLOSED AS OF 3/22/2002		
Cleanup History Link:	https://geotracker.waterboards.ca.gov/profile_report_include?global_id=T0608501270&tabname=regulatoryhistory		
Potential Media of Concern:	OTHER GROUNDWATER (USES OTHER THAN DRINKING WATER)		
User Defined Beneficial Use:			
DWR GW Sub Basin:	Santa Clara Valley - Santa Clara (2-009.02)		
Calwater Watershed Name:	Santa Clara - Palo Alto (205.50)		
Post Closure Site Management:			
Future Land Use:			

Map Key	Number of Records	Direction	Distance (mi/ft)	Elev/Diff (ft)	Site	DB
---------	-------------------	-----------	------------------	----------------	------	----

Cleanup Oversight Agencies:	SANTA CLARA COUNTY LOP (LEAD) CASEWORKER: UST CASE WORKER SAN FRANCISCO BAY RWQCB (REGION 2) CASEWORKER: Regional Water Board SANTA CLARA VALLEY WATER DISTRICT - CASE #: 07S1W03G03f
-----------------------------	---

Gndwater Monitoring Freque:	
Designated Beneficial Use	Municipal and Domestic Supply, Agricultural Supply, Industrial Service Supply, Industrial Process Supply
Desc:	
Site History:	

No site history available

LUST Sites from GeoTracker Search - Cleanup Status History

Status:	Completed - Case Closed
Date :	3/22/2002

Status:	Open - Site Assessment
Date :	12/19/1990

Status:	Open - Remediation
Date :	6/1/1983

Status:	Open - Case Begin Date
Date :	6/1/1983

LUST Sites from GeoTracker Search - Cleanup Action Report (as of May 29, 2021)

Action Type:	EXCAVATION	Begin Date:	6/1/1983
Phase:		End Date:	6/1/1987
Contaminant Mass Removed:			
Description:			

Action Type:	FREE PRODUCT REMOVAL	Begin Date:	6/1/1983
Phase:		End Date:	6/1/1987
Contaminant Mass Removed:			
Description:			

Action Type:	SOIL VAPOR EXTRACTION (SVE)	Begin Date:	6/1/1983
Phase:		End Date:	6/1/1987
Contaminant Mass Removed:			
Description:			

LUST Sites from GeoTracker Search - Regulatory Activities (as of May 29, 2021)

Action Type:	Response Requested - Reports
Action Date:	12/12/2002
Received Issue Date:	12/12/2002
Action:	Well Destruction Report
Doc Link:	https://geotracker.waterboards.ca.gov/view_documents_all?global_id=T0608501270&doc_id=5874290
Title Description Comments:	

WELL DESTRUCTION 8/26/1999 - 12/12/2002

Action Type:	Other Regulatory Actions
Action Date:	3/22/2002
Received Issue Date:	3/22/2002
Action:	Closure/No Further Action Letter
Doc Link:	https://geotracker.waterboards.ca.gov/view_documents?global_id=T0608501270&enforcement_id=6272287&temptable=ENFORCEMENT
Title Description Comments:	

Action Type:	Response Requested - Workplans
--------------	--------------------------------

Map Key	Number of Records	Direction	Distance (mi/ft)	Elev/Diff (ft)	Site	DB
Action Date:		3/14/2002				
Received Issue Date:		3/14/2002				
Action:		Other Workplan				
Doc Link:		https://geotracker.waterboards.ca.gov/view_documents_all?global_id=T0608501270&doc_id=5884754				
Title Description Comments:						
WORKPLAN						
Action Type:		Response Requested - Workplans				
Action Date:		11/8/2001				
Received Issue Date:		11/8/2001				
Action:		Corrective Action Plan / Remedial Action Plan				
Doc Link:		https://geotracker.waterboards.ca.gov/view_documents_all?global_id=T0608501270&doc_id=5884755				
Title Description Comments:						
WORKPLAN						
Action Type:		Response Requested - Other				
Action Date:		8/9/2001				
Received Issue Date:		8/9/2001				
Action:		Correspondence				
Doc Link:		https://geotracker.waterboards.ca.gov/view_documents_all?global_id=T0608501270&doc_id=5874289				
Title Description Comments:						
CORRESPONDENCE FILE FROM LUSTOP 6/6/1990 - 8/9/2001						
Action Type:		Response Requested - Other				
Action Date:		7/27/2001				
Received Issue Date:		7/27/2001				
Action:		Other Report / Document				
Doc Link:		https://geotracker.waterboards.ca.gov/view_documents_all?global_id=T0608501270&doc_id=5874307				
Title Description Comments:						
MISCELLANEOUS SAMPLE RESULTS FROM LUSTOP						
Action Type:		Response Requested - Other				
Action Date:		2/23/2001				
Received Issue Date:		2/23/2001				
Action:		Other Report / Document				
Doc Link:		https://geotracker.waterboards.ca.gov/view_documents_all?global_id=T0608501270&doc_id=5874310				
Title Description Comments:						
MISCELLANEOUS REPORT FROM LUSTOP 9/28/1988 - 2/23/2001						
Action Type:		Response Requested - Workplans				
Action Date:		12/14/2000				
Received Issue Date:		12/14/2000				
Action:		Well Installation Workplan				
Doc Link:		https://geotracker.waterboards.ca.gov/view_documents_all?global_id=T0608501270&doc_id=5884761				
Title Description Comments:						
WORKPLAN						
Action Type:		Response Requested - Other				
Action Date:		4/24/2000				
Received Issue Date:		4/24/2000				
Action:		Correspondence				
Doc Link:		https://geotracker.waterboards.ca.gov/view_documents_all?global_id=T0608501270&doc_id=5874300				
Title Description Comments:						
STATE RELATED COORESPONDENCE FROM LUSTOP 5/16/1990 - 4/24/2000						
Action Type:		Response Requested - Reports				

Map Key	Number of Records	Direction	Distance (mi/ft)	Elev/Diff (ft)	Site	DB
Action Date:		8/26/1999				
Received Issue Date:		8/26/1999				
Action:		Tank Removal Report / UST Sampling Report				
Doc Link:		https://geotracker.waterboards.ca.gov/view_documents_all?global_id=T0608501270&doc_id=5874294				
Title Description Comments:						
TANK REMOVAL REPORT 9/12/1990 - 8/26/1999						
Action Type:		Response Requested - Reports				
Action Date:		3/30/1999				
Received Issue Date:		3/30/1999				
Action:		Soil and Water Investigation Report				
Doc Link:		https://geotracker.waterboards.ca.gov/view_documents_all?global_id=T0608501270&doc_id=5874297				
Title Description Comments:						
GROUNDWATER ASSESSMENT REPORT						
Action Type:		Response Requested - Other				
Action Date:		3/11/1999				
Received Issue Date:		3/11/1999				
Action:		Other Report / Document				
Doc Link:		https://geotracker.waterboards.ca.gov/view_documents_all?global_id=T0608501270&doc_id=5874288				
Title Description Comments:						
ADDENDUM FROM LUSTOP 12/17/1992 - 3/11/1999						
Action Type:		Response Requested - Reports				
Action Date:		4/28/1997				
Received Issue Date:		4/28/1997				
Action:		Monitoring Report - Quarterly				
Doc Link:						
Title Description Comments:						
Monitoring Report - Quarterly						
Action Type:		Other Regulatory Actions				
Action Date:		4/25/1997				
Received Issue Date:		4/25/1997				
Action:		Staff Letter - #23468				
Doc Link:						
Title Description Comments:						
Action Type:		Response Requested - Reports				
Action Date:		10/29/1996				
Received Issue Date:		10/29/1996				
Action:		Monitoring Report - Quarterly				
Doc Link:						
Title Description Comments:						
Monitoring Report - Quarterly						
Action Type:		Other Regulatory Actions				
Action Date:		10/24/1996				
Received Issue Date:		10/24/1996				
Action:		Staff Letter - #23465				
Doc Link:						
Title Description Comments:						
Action Type:		Other Regulatory Actions				
Action Date:		7/27/1996				
Received Issue Date:		7/27/1996				
Action:		Staff Letter - #43-1292				
Doc Link:		https://geotracker.waterboards.ca.gov/view_documents?				

Map Key	Number of Records	Direction	Distance (mi/ft)	Elev/Diff (ft)	Site	DB
global_id=T0608501270&enforcement_id=6264572&temptable=ENFORCEMENT						
Title Description Comments:						
Discharge of Tested Groundwater						
Action Type: Response Requested - Reports						
Action Date: 6/25/1996						
Received Issue Date: 6/25/1996						
Action: NPDES / WDR Reports						
Doc Link: https://geotracker.waterboards.ca.gov/view_documents_all?global_id=T0608501270&doc_id=5874305						
Title Description Comments:						
NPDES REPORT						
Action Type: Response Requested - Other						
Action Date: 5/29/1996						
Received Issue Date: 5/29/1996						
Action: Verbal Communication						
Doc Link: https://geotracker.waterboards.ca.gov/view_documents_all?global_id=T0608501270&doc_id=5874303						
Title Description Comments:						
PHONE LOG FROM LUSTROP 2/12/1990 - 5/29/1996						
Action Type: Response Requested - Reports						
Action Date: 1/5/1996						
Received Issue Date: 1/5/1996						
Action: Well Installation Report						
Doc Link: https://geotracker.waterboards.ca.gov/view_documents_all?global_id=T0608501270&doc_id=5874291						
Title Description Comments:						
WELL CONSTRUCTION 1/15/1989 - 1/5/1996						
Action Type: Other Regulatory Actions						
Action Date: 10/27/1995						
Received Issue Date: 10/27/1995						
Action: Staff Letter - #23460						
Doc Link:						
Title Description Comments:						
Action Type: Response Requested - Reports						
Action Date: 8/31/1995						
Received Issue Date: 12/8/1995						
Action: Soil and Water Investigation Report						
Doc Link:						
Title Description Comments:						
Soil and Water Investigation Report						
Action Type: Response Requested - Workplans						
Action Date: 6/23/1995						
Received Issue Date: 6/23/1995						
Action: Other Workplan						
Doc Link: https://geotracker.waterboards.ca.gov/view_documents_all?global_id=T0608501270&doc_id=5884756						
Title Description Comments:						
WORKPLAN						
Action Type: Response Requested - Workplans						
Action Date: 6/20/1995						
Received Issue Date: 6/20/1995						
Action: Other Workplan						
Doc Link: https://geotracker.waterboards.ca.gov/view_documents_all?global_id=T0608501270&doc_id=5884757						
Title Description Comments:						

Map Key	Number of Records	Direction	Distance (mi/ft)	Elev/Diff (ft)	Site	DB
---------	----------------------	-----------	---------------------	-------------------	------	----

WORKPLAN

Action Type:
Action Date:
Received Issue Date:
Action:
Doc Link:
Title Description Comments:

Other Regulatory Actions
5/17/1995
5/17/1995
Staff Letter - #23457

Action Type:
Action Date:
Received Issue Date:
Action:
Doc Link:
Title Description Comments:

Response Requested - Reports
3/22/1995
3/22/1995
Interim Remedial Action Report
https://geotracker.waterboards.ca.gov/view_documents_all?global_id=T0608501270&doc_id=5874827

INTERIM REMEDIAL REPORT 7/1/1993 - 3/22/1995

Action Type:
Action Date:
Received Issue Date:
Action:
Doc Link:
Title Description Comments:

Response Requested - Reports
6/30/1993
6/30/1993
Monitoring Report - Quarterly
https://geotracker.waterboards.ca.gov/view_documents_all?global_id=T0608501270&doc_id=5884753

QUARTERLY GROUNDWATER REPORT 4/9/1990- 6/30/1993

Action Type:
Action Date:
Received Issue Date:
Action:
Doc Link:
Title Description Comments:

Response Requested - Other
4/30/1993
4/30/1993
Other Report / Document
https://geotracker.waterboards.ca.gov/view_documents_all?global_id=T0608501270&doc_id=5874828

STATUS REPORT 4/30/1993 - 2/28/1994

Action Type:
Action Date:
Received Issue Date:
Action:
Doc Link:
Title Description Comments:

Response Requested - Workplans
10/3/1991
10/3/1991
Other Workplan
https://geotracker.waterboards.ca.gov/view_documents_all?global_id=T0608501270&doc_id=5884758

WORKPLAN

Action Type:
Action Date:
Received Issue Date:
Action:
Doc Link:
Title Description Comments:

Notices
5/15/1990
5/15/1990
Notice of Responsibility - #39711

Action Type:
Action Date:
Received Issue Date:
Action:
Doc Link:
Title Description Comments:

Response Requested - Other
1/1/1990
1/1/1990
Other Report / Document
https://geotracker.waterboards.ca.gov/view_documents_all?global_id=T0608501270&doc_id=5874825

MAPS METROSCAN FROM LUSTOP

Action Type:

Response Requested - Workplans

Map Key	Number of Records	Direction	Distance (mi/ft)	Elev/Diff (ft)	Site	DB
Action Date:		9/12/1989				
Received Issue Date:		9/12/1989				
Action:		Other Workplan				
Doc Link:		https://geotracker.waterboards.ca.gov/view_documents_all?global_id=T0608501270&doc_id=5884759				
Title Description Comments:						
WORKPLAN						
Action Type:		Response Requested - Workplans				
Action Date:		4/14/1989				
Received Issue Date:		4/14/1989				
Action:		Other Workplan				
Doc Link:		https://geotracker.waterboards.ca.gov/view_documents_all?global_id=T0608501270&doc_id=5884760				
Title Description Comments:						
WORKPLAN						
Action Type:		Response Requested - Other				
Action Date:		10/23/1987				
Received Issue Date:		10/23/1987				
Action:		Unauthorized Release Form				
Doc Link:		https://geotracker.waterboards.ca.gov/view_documents_all?global_id=T0608501270&doc_id=5874293				
Title Description Comments:						
URF						
Action Type:		Response Requested - Workplans				
Action Date:		4/30/1996				
Received Issue Date:						
Action:		Corrective Action Plan / Remedial Action Plan				
Doc Link:						
Title Description Comments:						
Corrective Action Plan / Remedial Action Plan						
Action Type:		Leak Action				
Action Date:		1/17/1990				
Received Issue Date:						
Action:		Leak Reported				
Doc Link:						
Title Description Comments:						
Action Type:		Cleanup Action				
Action Date:		6/1/1983				
Received Issue Date:						
Action:		Excavation				
Doc Link:						
Title Description Comments:						
Action Type:		Cleanup Action				
Action Date:		6/1/1983				
Received Issue Date:						
Action:		Free Product Removal				
Doc Link:						
Title Description Comments:						
Action Type:		Cleanup Action				
Action Date:		6/1/1983				
Received Issue Date:						
Action:		Soil Vapor Extraction (SVE)				
Doc Link:						
Title Description Comments:						

Map Key	Number of Records	Direction	Distance (mi/ft)	Elev/Diff (ft)	Site	DB
---------	-------------------	-----------	------------------	----------------	------	----

LUST Sites from GeoTracker Search - Site Maps (as of May 29, 2021)

Title: GEO_MAP
Link: https://geotracker.waterboards.ca.gov/esi/uploads/geo_map/8849012076/T0608501270.jpg
Size : 90 KB
Submitted By: DELTA CONSULTANTS (CONTRACTOR)
Submitted: 11/1/2002*

Title: GEO_MAP
Link: https://geotracker.waterboards.ca.gov/esi/uploads/geo_map/7397306144/T0608501270.pdf
Size : 248 KB
Submitted By: DELTA CONSULTANTS (CONTRACTOR)
Submitted: 4/30/2002*

LUST Sites from GeoTracker Search - Documents (as of May 29, 2021)

Document Type: Site Documents
Document Date: 12/12/2002
Type: WELL DESTRUCTION REPORT
Title: WELL DESTRUCTION 8/26/1999 - 12/12/2002
Title Link: https://geotracker.waterboards.ca.gov/view_documents?global_id=T0608501270&document_id=5874290

Size :
Submitted By: CANDACE GARCIA (REGULATOR)
Submitted:

Document Type: Site Documents
Document Date: 3/22/2002
Type: CLOSURE/NO FURTHER ACTION LETTER
Title: UNKNOWN
Title Link: https://geotracker.waterboards.ca.gov/view_documents?global_id=T0608501270&enforcement_id=6272287

Size :
Submitted By: CANDACE GARCIA (REGULATOR)
Submitted:

Document Type: Site Documents
Document Date: 3/14/2002
Type: OTHER WORKPLAN
Title: WORKPLAN
Title Link: https://geotracker.waterboards.ca.gov/view_documents?global_id=T0608501270&document_id=5884754

Size :
Submitted By: CANDACE GARCIA (REGULATOR)
Submitted:

Document Type: Site Documents
Document Date: 11/8/2001
Type: CORRECTIVE ACTION PLAN / REMEDIAL ACTION PLAN
Title: WORKPLAN
Title Link: https://geotracker.waterboards.ca.gov/view_documents?global_id=T0608501270&document_id=5884755

Size :
Submitted By: CANDACE GARCIA (REGULATOR)
Submitted:

Document Type: Site Documents
Document Date: 8/9/2001
Type: CORRESPONDENCE
Title: CORRESPONDENCE FILE FROM LUSTOP 6/6/1990 - 8/9/2001
Title Link: https://geotracker.waterboards.ca.gov/view_documents?global_id=T0608501270&document_id=5874289

Size :
Submitted By: CANDACE GARCIA (REGULATOR)
Submitted:

Document Type: Site Documents
Document Date: 7/27/2001
Type: OTHER REPORT / DOCUMENT
Title: MISCELLANEOUS SAMPLE RESULTS FROM LUSTOP
Title Link: https://geotracker.waterboards.ca.gov/view_documents?global_id=T0608501270&document_id=5874307

Size :
Submitted By: CANDACE GARCIA (REGULATOR)
Submitted:

Document Type: Site Documents
Document Date: 2/23/2001
Type: OTHER REPORT / DOCUMENT
Title: MISCELLANEOUS REPORT FROM LUSTOP 9/28/1988 - 2/23/2001
Title Link: https://geotracker.waterboards.ca.gov/view_documents?global_id=T0608501270&document_id=5874310

Size :
Submitted By: CANDACE GARCIA (REGULATOR)
Submitted:

Document Type: Site Documents
Document Date: 12/14/2000
Type: WELL INSTALLATION WORKPLAN
Title: WORKPLAN
Title Link: https://geotracker.waterboards.ca.gov/view_documents?global_id=T0608501270&document_id=5884761

Size :
Submitted By: CANDACE GARCIA (REGULATOR)
Submitted:

Document Type: Site Documents
Size :

Map Key	Number of Records	Direction	Distance (mi/ft)	Elev/Diff (ft)	Site	DB
Document Date:	4/24/2000				Submitted By: CANDACE GARCIA (REGULATOR)	
Type:	CORRESPONDENCE				Submitted:	
Title:	STATE RELATED COORESPONDENCE FROM LUSTOP 5/16/1990 - 4/24/2000					
Title Link:	https://geotracker.waterboards.ca.gov/view_documents?global_id=T0608501270&document_id=5874300					
Document Type:	Site Documents				Size :	
Document Date:	8/26/1999				Submitted By: CANDACE GARCIA (REGULATOR)	
Type:	TANK REMOVAL REPORT / UST SAMPLING REPORT				Submitted:	
Title:	TANK REMOVAL REPORT 9/12/1990 - 8/26/1999					
Title Link:	https://geotracker.waterboards.ca.gov/view_documents?global_id=T0608501270&document_id=5874294					
Document Type:	Site Documents				Size :	
Document Date:	3/30/1999				Submitted By: CANDACE GARCIA (REGULATOR)	
Type:	SOIL AND WATER INVESTIGATION REPORT				Submitted:	
Title:	GROUNDWATER ASSESSMENT REPORT					
Title Link:	https://geotracker.waterboards.ca.gov/view_documents?global_id=T0608501270&document_id=5874297					
Document Type:	Site Documents				Size :	
Document Date:	3/11/1999				Submitted By: CANDACE GARCIA (REGULATOR)	
Type:	OTHER REPORT / DOCUMENT				Submitted:	
Title:	ADDENDUM FROM LUSTOP 12/17/1992 - 3/11/1999					
Title Link:	https://geotracker.waterboards.ca.gov/view_documents?global_id=T0608501270&document_id=5874288					
Document Type:	Site Documents				Size :	
Document Date:	7/27/1996				Submitted By: ASHA TURMAN (REGULATOR)	
Type:	STAFF LETTER				Submitted:	
Title:	DISCHARGE OF TESTED GROUNDWATER					
Title Link:	https://geotracker.waterboards.ca.gov/view_documents?global_id=T0608501270&enforcement_id=6264572					
Document Type:	Site Documents				Size :	
Document Date:	6/25/1996				Submitted By: CANDACE GARCIA (REGULATOR)	
Type:	NPDES / WDR REPORTS				Submitted:	
Title:	NPDES REPORT					
Title Link:	https://geotracker.waterboards.ca.gov/view_documents?global_id=T0608501270&document_id=5874305					
Document Type:	Site Documents				Size :	
Document Date:	5/29/1996				Submitted By: CANDACE GARCIA (REGULATOR)	
Type:	VERBAL COMMUNICATION				Submitted:	
Title:	PHONE LOG FROM LUSTROP 2/12/1990 - 5/29/1996					
Title Link:	https://geotracker.waterboards.ca.gov/view_documents?global_id=T0608501270&document_id=5874303					
Document Type:	Site Documents				Size :	
Document Date:	1/5/1996				Submitted By: CANDACE GARCIA (REGULATOR)	
Type:	WELL INSTALLATION REPORT				Submitted:	
Title:	WELL CONSTRUCTION 1/15/1989 - 1/5/1996					
Title Link:	https://geotracker.waterboards.ca.gov/view_documents?global_id=T0608501270&document_id=5874291					
Document Type:	Site Documents				Size :	
Document Date:	6/23/1995				Submitted By: CANDACE GARCIA (REGULATOR)	
Type:	OTHER WORKPLAN				Submitted:	
Title:	WORKPLAN					
Title Link:	https://geotracker.waterboards.ca.gov/view_documents?global_id=T0608501270&document_id=5884756					
Document Type:	Site Documents				Size :	
Document Date:	6/20/1995				Submitted By: CANDACE GARCIA (REGULATOR)	
Type:	OTHER WORKPLAN				Submitted:	
Title:	WORKPLAN					
Title Link:	https://geotracker.waterboards.ca.gov/view_documents?global_id=T0608501270&document_id=5884757					
Document Type:	Site Documents				Size :	
Document Date:	3/22/1995				Submitted By: CANDACE GARCIA (REGULATOR)	
Type:	INTERIM REMEDIAL ACTION REPORT				Submitted:	
Title:	INTERIM REMEDIAL REPORT 7/1/1993 - 3/22/1995					
Title Link:	https://geotracker.waterboards.ca.gov/view_documents?global_id=T0608501270&document_id=5874827					
Document Type:	Monitoring Reports				Size : 1,080 KB	
Document Date:	6/30/1993				Submitted By: CANDACE GARCIA (REGULATOR)	

Map Key	Number of Records	Direction	Distance (mi/ft)	Elev/Diff (ft)	Site	DB
Type:	MONITORING REPORT - QUARTERLY		Submitted:			
Title:	QUARTERLY GROUNDWATER REPORT 4/9/1990- 6/30/1993 -					
Title Link:	https://geotracker.waterboards.ca.gov/regulators/deliverable_documents/5152387857/GWM%5FR%5F1996%2D07%2D02%2Epdf					
Document Type:	Monitoring Reports		Size :		1,158 KB	
Document Date:	6/30/1993		Submitted By:		CANDACE GARCIA (REGULATOR)	
Type:	MONITORING REPORT - QUARTERLY		Submitted:			
Title:	QUARTERLY GROUNDWATER REPORT 4/9/1990- 6/30/1993 -					
Title Link:	https://geotracker.waterboards.ca.gov/regulators/deliverable_documents/5152387857/GWM%5FR%5F1992%2D03%2D27%2Epdf					
Document Type:	Monitoring Reports		Size :		1,384 KB	
Document Date:	6/30/1993		Submitted By:		CANDACE GARCIA (REGULATOR)	
Type:	MONITORING REPORT - QUARTERLY		Submitted:			
Title:	QUARTERLY GROUNDWATER REPORT 4/9/1990- 6/30/1993 -					
Title Link:	https://geotracker.waterboards.ca.gov/regulators/deliverable_documents/5152387857/GWM%5FR%5F1996%2D04%2D30%2Epdf					
Document Type:	Monitoring Reports		Size :		912 KB	
Document Date:	6/30/1993		Submitted By:		CANDACE GARCIA (REGULATOR)	
Type:	MONITORING REPORT - QUARTERLY		Submitted:			
Title:	QUARTERLY GROUNDWATER REPORT 4/9/1990- 6/30/1993 -					
Title Link:	https://geotracker.waterboards.ca.gov/regulators/deliverable_documents/5152387857/GWM%5FR%5F1991%2D07%2D12%2Epdf					
Document Type:	Monitoring Reports		Size :		2,042 KB	
Document Date:	6/30/1993		Submitted By:		CANDACE GARCIA (REGULATOR)	
Type:	MONITORING REPORT - QUARTERLY		Submitted:			
Title:	QUARTERLY GROUNDWATER REPORT 4/9/1990- 6/30/1993 -					
Title Link:	https://geotracker.waterboards.ca.gov/regulators/deliverable_documents/5152387857/GWM%5FR%5F1996%2D01%2D05%2Epdf					
Document Type:	Monitoring Reports		Size :		4,151 KB	
Document Date:	6/30/1993		Submitted By:		CANDACE GARCIA (REGULATOR)	
Type:	MONITORING REPORT - QUARTERLY		Submitted:			
Title:	QUARTERLY GROUNDWATER REPORT 4/9/1990- 6/30/1993 -					
Title Link:	https://geotracker.waterboards.ca.gov/regulators/deliverable_documents/5152387857/GWM%5FR%5F1998%2D09%2D21%2Epdf					
Document Type:	Monitoring Reports		Size :		2,843 KB	
Document Date:	6/30/1993		Submitted By:		CANDACE GARCIA (REGULATOR)	
Type:	MONITORING REPORT - QUARTERLY		Submitted:			
Title:	QUARTERLY GROUNDWATER REPORT 4/9/1990- 6/30/1993 -					
Title Link:	https://geotracker.waterboards.ca.gov/regulators/deliverable_documents/5152387857/GWM%5FR%5F2000%2D10%2D20%2Epdf					
Document Type:	Monitoring Reports		Size :		1,395 KB	
Document Date:	6/30/1993		Submitted By:		CANDACE GARCIA (REGULATOR)	
Type:	MONITORING REPORT - QUARTERLY		Submitted:			
Title:	QUARTERLY GROUNDWATER REPORT 4/9/1990- 6/30/1993 -					
Title Link:	https://geotracker.waterboards.ca.gov/regulators/deliverable_documents/5152387857/GWM%5FR%5F1994%2D07%2D28%2Epdf					
Document Type:	Monitoring Reports		Size :		989 KB	
Document Date:	6/30/1993		Submitted By:		CANDACE GARCIA (REGULATOR)	
Type:	MONITORING REPORT - QUARTERLY		Submitted:			
Title:	QUARTERLY GROUNDWATER REPORT 4/9/1990- 6/30/1993 -					
Title Link:	https://geotracker.waterboards.ca.gov/regulators/deliverable_documents/5152387857/GWM%5FR%5F1997%2D07%2D28%2Epdf					
Document Type:	Monitoring Reports		Size :		1,474 KB	
Document Date:	6/30/1993		Submitted By:		CANDACE GARCIA (REGULATOR)	
Type:	MONITORING REPORT - QUARTERLY		Submitted:			
Title:	QUARTERLY GROUNDWATER REPORT 4/9/1990- 6/30/1993 -					
Title Link:	https://geotracker.waterboards.ca.gov/regulators/deliverable_documents/5152387857/GWM%5FR%5F1995%2D01%2D06%2Epdf					
Document Type:	Monitoring Reports		Size :		962 KB	
Document Date:	6/30/1993		Submitted By:		CANDACE GARCIA (REGULATOR)	

Map Key	Number of Records	Direction	Distance (mi/ft)	Elev/Diff (ft)	Site	DB
Type:	MONITORING REPORT - QUARTERLY		Submitted:			
Title:	QUARTERLY GROUNDWATER REPORT 4/9/1990- 6/30/1993 -					
Title Link:	https://geotracker.waterboards.ca.gov/regulators/deliverable_documents/5152387857/GWM%5FR%5F1993%2D03%2D01%2Epdf					
Document Type:	Monitoring Reports		Size :		1,118 KB	
Document Date:	6/30/1993		Submitted By:		CANDACE GARCIA (REGULATOR)	
Type:	MONITORING REPORT - QUARTERLY		Submitted:			
Title:	QUARTERLY GROUNDWATER REPORT 4/9/1990- 6/30/1993 -					
Title Link:	https://geotracker.waterboards.ca.gov/regulators/deliverable_documents/5152387857/GWM%5FR%5F1992%2D12%2D30%2Epdf					
Document Type:	Monitoring Reports		Size :		2,787 KB	
Document Date:	6/30/1993		Submitted By:		CANDACE GARCIA (REGULATOR)	
Type:	MONITORING REPORT - QUARTERLY		Submitted:			
Title:	QUARTERLY GROUNDWATER REPORT 4/9/1990- 6/30/1993 -					
Title Link:	https://geotracker.waterboards.ca.gov/regulators/deliverable_documents/5152387857/GWM%5FR%5F2001%2D04%2D30%2Epdf					
Document Type:	Monitoring Reports		Size :		1,068 KB	
Document Date:	6/30/1993		Submitted By:		CANDACE GARCIA (REGULATOR)	
Type:	MONITORING REPORT - QUARTERLY		Submitted:			
Title:	QUARTERLY GROUNDWATER REPORT 4/9/1990- 6/30/1993 -					
Title Link:	https://geotracker.waterboards.ca.gov/regulators/deliverable_documents/5152387857/GWM%5FR%5F1998%2D01%2D23%2Epdf					
Document Type:	Monitoring Reports		Size :		1,290 KB	
Document Date:	6/30/1993		Submitted By:		CANDACE GARCIA (REGULATOR)	
Type:	MONITORING REPORT - QUARTERLY		Submitted:			
Title:	QUARTERLY GROUNDWATER REPORT 4/9/1990- 6/30/1993 -					
Title Link:	https://geotracker.waterboards.ca.gov/regulators/deliverable_documents/5152387857/GWM%5FR%5F1993%2D09%2D30%2Epdf					
Document Type:	Monitoring Reports		Size :		3,035 KB	
Document Date:	6/30/1993		Submitted By:		CANDACE GARCIA (REGULATOR)	
Type:	MONITORING REPORT - QUARTERLY		Submitted:			
Title:	QUARTERLY GROUNDWATER REPORT 4/9/1990- 6/30/1993 -					
Title Link:	https://geotracker.waterboards.ca.gov/regulators/deliverable_documents/5152387857/GWM%5FR%5F1999%2D12%2D10%2Epdf					
Document Type:	Monitoring Reports		Size :		1,052 KB	
Document Date:	6/30/1993		Submitted By:		CANDACE GARCIA (REGULATOR)	
Type:	MONITORING REPORT - QUARTERLY		Submitted:			
Title:	QUARTERLY GROUNDWATER REPORT 4/9/1990- 6/30/1993 -					
Title Link:	https://geotracker.waterboards.ca.gov/regulators/deliverable_documents/5152387857/GWM%5FR%5F%2D1991%2D12%2D31%2Epdf					
Document Type:	Monitoring Reports		Size :		3,022 KB	
Document Date:	6/30/1993		Submitted By:		CANDACE GARCIA (REGULATOR)	
Type:	MONITORING REPORT - QUARTERLY		Submitted:			
Title:	QUARTERLY GROUNDWATER REPORT 4/9/1990- 6/30/1993 -					
Title Link:	https://geotracker.waterboards.ca.gov/regulators/deliverable_documents/5152387857/GWM%5FR%5F1998%2D03%2D30%2Epdf					
Document Type:	Monitoring Reports		Size :		3,514 KB	
Document Date:	6/30/1993		Submitted By:		CANDACE GARCIA (REGULATOR)	
Type:	MONITORING REPORT - QUARTERLY		Submitted:			
Title:	QUARTERLY GROUNDWATER REPORT 4/9/1990- 6/30/1993 -					
Title Link:	https://geotracker.waterboards.ca.gov/regulators/deliverable_documents/5152387857/GWM%5FR%5F1993%2D06%2D30%2Epdf					
Document Type:	Monitoring Reports		Size :		1,795 KB	
Document Date:	6/30/1993		Submitted By:		CANDACE GARCIA (REGULATOR)	
Type:	MONITORING REPORT - QUARTERLY		Submitted:			
Title:	QUARTERLY GROUNDWATER REPORT 4/9/1990- 6/30/1993 -					
Title Link:	https://geotracker.waterboards.ca.gov/regulators/deliverable_documents/5152387857/GWM%5FR%5F1995%2D10%2D31%2Epdf					
Document Type:	Monitoring Reports		Size :		1,040 KB	
Document Date:	6/30/1993		Submitted By:		CANDACE GARCIA (REGULATOR)	

Map Key	Number of Records	Direction	Distance (mi/ft)	Elev/Diff (ft)	Site	DB
Type:	MONITORING REPORT - QUARTERLY		Submitted:			
Title:	QUARTERLY GROUNDWATER REPORT 4/9/1990- 6/30/1993 -					
Title Link:	https://geotracker.waterboards.ca.gov/regulators/deliverable_documents/5152387857/GWM%5FR%5F1992%2D07%2D01%2Epdf					
Document Type:	Monitoring Reports		Size :		2,720 KB	
Document Date:	6/30/1993		Submitted By:		CANDACE GARCIA (REGULATOR)	
Type:	MONITORING REPORT - QUARTERLY		Submitted:			
Title:	QUARTERLY GROUNDWATER REPORT 4/9/1990- 6/30/1993 -					
Title Link:	https://geotracker.waterboards.ca.gov/regulators/deliverable_documents/5152387857/GWM%5FR%5F2001%2D10%2D31%2Epdf					
Document Type:	Monitoring Reports		Size :		1,080 KB	
Document Date:	6/30/1993		Submitted By:		CANDACE GARCIA (REGULATOR)	
Type:	MONITORING REPORT - QUARTERLY		Submitted:			
Title:	QUARTERLY GROUNDWATER REPORT 4/9/1990- 6/30/1993 -					
Title Link:	https://geotracker.waterboards.ca.gov/regulators/deliverable_documents/5152387857/GWM%5FR%5F1992%2D10%2D01%2Epdf					
Document Type:	Monitoring Reports		Size :		1,959 KB	
Document Date:	6/30/1993		Submitted By:		CANDACE GARCIA (REGULATOR)	
Type:	MONITORING REPORT - QUARTERLY		Submitted:			
Title:	QUARTERLY GROUNDWATER REPORT 4/9/1990- 6/30/1993 -					
Title Link:	https://geotracker.waterboards.ca.gov/regulators/deliverable_documents/5152387857/GWM%5FR%5F1996%2D10%2D24%2Epdf					
Document Type:	Monitoring Reports		Size :		1,552 KB	
Document Date:	6/30/1993		Submitted By:		CANDACE GARCIA (REGULATOR)	
Type:	MONITORING REPORT - QUARTERLY		Submitted:			
Title:	QUARTERLY GROUNDWATER REPORT 4/9/1990- 6/30/1993 -					
Title Link:	https://geotracker.waterboards.ca.gov/regulators/deliverable_documents/5152387857/GWM%5FR%5F1994%2D10%2D31%2Epdf					
Document Type:	Monitoring Reports		Size :		577 KB	
Document Date:	6/30/1993		Submitted By:		CANDACE GARCIA (REGULATOR)	
Type:	MONITORING REPORT - QUARTERLY		Submitted:			
Title:	QUARTERLY GROUNDWATER REPORT 4/9/1990- 6/30/1993 -					
Title Link:	https://geotracker.waterboards.ca.gov/regulators/deliverable_documents/5152387857/GWM%5FR%5F1993%2D06%2D3%2D2%2Epdf					
Document Type:	Monitoring Reports		Size :		4,899 KB	
Document Date:	6/30/1993		Submitted By:		CANDACE GARCIA (REGULATOR)	
Type:	MONITORING REPORT - QUARTERLY		Submitted:			
Title:	QUARTERLY GROUNDWATER REPORT 4/9/1990- 6/30/1993 -					
Title Link:	https://geotracker.waterboards.ca.gov/regulators/deliverable_documents/5152387857/GWM%5FR%5F1999%2D02%2D23%2Epdf					
Document Type:	Monitoring Reports		Size :		860 KB	
Document Date:	6/30/1993		Submitted By:		CANDACE GARCIA (REGULATOR)	
Type:	MONITORING REPORT - QUARTERLY		Submitted:			
Title:	QUARTERLY GROUNDWATER REPORT 4/9/1990- 6/30/1993 -					
Title Link:	https://geotracker.waterboards.ca.gov/regulators/deliverable_documents/5152387857/GWM%5FR%5F1991%2D04%2D08%2Epdf					
Document Type:	Monitoring Reports		Size :		1,503 KB	
Document Date:	6/30/1993		Submitted By:		CANDACE GARCIA (REGULATOR)	
Type:	MONITORING REPORT - QUARTERLY		Submitted:			
Title:	QUARTERLY GROUNDWATER REPORT 4/9/1990- 6/30/1993 -					
Title Link:	https://geotracker.waterboards.ca.gov/regulators/deliverable_documents/5152387857/GWM%5FR%5F1995%2D04%2D27%2Epdf					
Document Type:	Monitoring Reports		Size :		1,021 KB	
Document Date:	6/30/1993		Submitted By:		CANDACE GARCIA (REGULATOR)	
Type:	MONITORING REPORT - QUARTERLY		Submitted:			
Title:	QUARTERLY GROUNDWATER REPORT 4/9/1990- 6/30/1993 -					
Title Link:	https://geotracker.waterboards.ca.gov/regulators/deliverable_documents/5152387857/GWM%5FR%5F1997%2D04%2D25%2Epdf					
Document Type:	Monitoring Reports		Size :		1,124 KB	
Document Date:	6/30/1993		Submitted By:		CANDACE GARCIA (REGULATOR)	

Map Key	Number of Records	Direction	Distance (mi/ft)	Elev/Diff (ft)	Site	DB
Type:	MONITORING REPORT - QUARTERLY		Submitted:			
Title:	QUARTERLY GROUNDWATER REPORT 4/9/1990- 6/30/1993 -					
Title Link:	https://geotracker.waterboards.ca.gov/regulators/deliverable_documents/5152387857/GWM%5FR%5F1994%2D01%2D31%2Epdf					
Document Type:	Monitoring Reports		Size :		2,091 KB	
Document Date:	6/30/1993		Submitted By:		CANDACE GARCIA (REGULATOR)	
Type:	MONITORING REPORT - QUARTERLY		Submitted:			
Title:	QUARTERLY GROUNDWATER REPORT 4/9/1990- 6/30/1993 -					
Title Link:	https://geotracker.waterboards.ca.gov/regulators/deliverable_documents/5152387857/GWM%5FR%5F1995%2D06%2D27%2Epdf					
Document Type:	Monitoring Reports		Size :		974 KB	
Document Date:	6/30/1993		Submitted By:		CANDACE GARCIA (REGULATOR)	
Type:	MONITORING REPORT - QUARTERLY		Submitted:			
Title:	QUARTERLY GROUNDWATER REPORT 4/9/1990- 6/30/1993 -					
Title Link:	https://geotracker.waterboards.ca.gov/regulators/deliverable_documents/5152387857/GWM%5FR%5F1997%2D01%2D28%2Epdf					
Document Type:	Monitoring Reports		Size :		1,360 KB	
Document Date:	6/30/1993		Submitted By:		CANDACE GARCIA (REGULATOR)	
Type:	MONITORING REPORT - QUARTERLY		Submitted:			
Title:	QUARTERLY GROUNDWATER REPORT 4/9/1990- 6/30/1993 -					
Title Link:	https://geotracker.waterboards.ca.gov/regulators/deliverable_documents/5152387857/GWM%5FR%5F1994%2D04%2D11%2Epdf					
Document Type:	Monitoring Reports		Size :		3,260 KB	
Document Date:	6/30/1993		Submitted By:		CANDACE GARCIA (REGULATOR)	
Type:	MONITORING REPORT - QUARTERLY		Submitted:			
Title:	QUARTERLY GROUNDWATER REPORT 4/9/1990- 6/30/1993 -					
Title Link:	https://geotracker.waterboards.ca.gov/regulators/deliverable_documents/5152387857/GWM%5FR%5F1999%2D06%2D30%2Epdf					
Document Type:	Monitoring Reports		Size :		2,755 KB	
Document Date:	6/30/1993		Submitted By:		CANDACE GARCIA (REGULATOR)	
Type:	MONITORING REPORT - QUARTERLY		Submitted:			
Title:	QUARTERLY GROUNDWATER REPORT 4/9/1990- 6/30/1993 -					
Title Link:	https://geotracker.waterboards.ca.gov/regulators/deliverable_documents/5152387857/GWM%5FR%5F2002%2D04%2D24%2Epdf					
Document Type:	Monitoring Reports		Size :		2,589 KB	
Document Date:	6/30/1993		Submitted By:		CANDACE GARCIA (REGULATOR)	
Type:	MONITORING REPORT - QUARTERLY		Submitted:			
Title:	QUARTERLY GROUNDWATER REPORT 4/9/1990- 6/30/1993 -					
Title Link:	https://geotracker.waterboards.ca.gov/regulators/deliverable_documents/5152387857/GWM%5FR%5F2000%2D07%2D11%2Epdf					
Document Type:	Monitoring Reports		Size :		884 KB	
Document Date:	6/30/1993		Submitted By:		CANDACE GARCIA (REGULATOR)	
Type:	MONITORING REPORT - QUARTERLY		Submitted:			
Title:	QUARTERLY GROUNDWATER REPORT 4/9/1990- 6/30/1993 -					
Title Link:	https://geotracker.waterboards.ca.gov/regulators/deliverable_documents/5152387857/GWM%5FR%5F1991%2D10%2D03%2Epdf					
Document Type:	Monitoring Reports		Size :		3,351 KB	
Document Date:	6/30/1993		Submitted By:		MICHAEL SCHUSTER (REGULATOR)	
Type:	MONITORING REPORT - QUARTERLY		Submitted:			
Title:	QUARTERLY GROUNDWATER REPORT 4/9/1990- 6/30/1993 -					
Title Link:	https://geotracker.waterboards.ca.gov/regulators/deliverable_documents/8833754599/GWM%5FR%5F1998%2D12%2D09%2Epdf					
Document Type:	Monitoring Reports		Size :		1,614 KB	
Document Date:	6/30/1993		Submitted By:		CANDACE GARCIA (REGULATOR)	
Type:	MONITORING REPORT - QUARTERLY		Submitted:			
Title:	QUARTERLY GROUNDWATER REPORT 4/9/1990- 6/30/1993 -					
Title Link:	https://geotracker.waterboards.ca.gov/regulators/deliverable_documents/5152387857/GWM%5FR%5F1990%2D04%2D09%2Epdf					
Document Type:	Site Documents		Size :			
Document Date:	4/30/1993		Submitted By:		CANDACE GARCIA (REGULATOR)	

Map Key	Number of Records	Direction	Distance (mi/ft)	Elev/Diff (ft)	Site	DB
<hr/>						
Type:	OTHER REPORT / DOCUMENT			Submitted:		
Title:	STATUS REPORT 4/30/1993 - 2/28/1994					
Title Link:	https://geotracker.waterboards.ca.gov/view_documents?global_id=T0608501270&document_id=5874828					
Document Type:	Site Documents			Size :		
Document Date:	10/3/1991			Submitted By: CANDACE GARCIA (REGULATOR)		
Type:	OTHER WORKPLAN			Submitted:		
Title:	WORKPLAN					
Title Link:	https://geotracker.waterboards.ca.gov/view_documents?global_id=T0608501270&document_id=5884758					
Document Type:	Site Documents			Size :		
Document Date:	1/1/1990			Submitted By: CANDACE GARCIA (REGULATOR)		
Type:	OTHER REPORT / DOCUMENT			Submitted:		
Title:	MAPS METROSCAN FROM LUSTOP					
Title Link:	https://geotracker.waterboards.ca.gov/view_documents?global_id=T0608501270&document_id=5874825					
Document Type:	Site Documents			Size :		
Document Date:	9/12/1989			Submitted By: CANDACE GARCIA (REGULATOR)		
Type:	OTHER WORKPLAN			Submitted:		
Title:	WORKPLAN					
Title Link:	https://geotracker.waterboards.ca.gov/view_documents?global_id=T0608501270&document_id=5884759					
Document Type:	Site Documents			Size :		
Document Date:	4/14/1989			Submitted By: CANDACE GARCIA (REGULATOR)		
Type:	OTHER WORKPLAN			Submitted:		
Title:	WORKPLAN					
Title Link:	https://geotracker.waterboards.ca.gov/view_documents?global_id=T0608501270&document_id=5884760					
Document Type:	Site Documents			Size :		
Document Date:	10/23/1987			Submitted By: CANDACE GARCIA (REGULATOR)		
Type:	UNAUTHORIZED RELEASE FORM			Submitted:		
Title:	URF					
Title Link:	https://geotracker.waterboards.ca.gov/view_documents?global_id=T0608501270&document_id=5874293					

19	3 of 4	WSW	0.14 / 758.04	78.38 / 3	SANTA CLARA SHELL 1995 EL CAMINO REAL SANTA CLARA CA 95050	HHSS
County:	Santa Clara					
Pdf File Url:	http://geotracker.waterboards.ca.gov/ustpdfs/pdf/000208ad.pdf					

19	4 of 4	WSW	0.14 / 758.04	78.38 / 3	SANTA CLARA SHELL 1995 EL CAMINO REAL SANTA CLARA CA	HIST TANK
Owner Name:		SHELL OIL COMPANY		No of Containers:		4
Owner Street:		P. O. BOX 4848		County:		SANTA CLARA
Owner City:		ANAHEIM		Facility State:		CA
Owner State:		CA		Facility Zip:		95050
Owner Zip:		92803				

20	1 of 4	ESE	0.15 / 791.76	73.56 / -2	Santa Clara Car Wash 1483 El Camino Real Santa Clara CA	LOP SANTA CLARA
SCVWD ID:	07S1W03H03f					
Closure Date:	9/11/2000					
Link:	http://lustop.sccgov.org/files/07S1W03H03f/					

20	2 of 4	ESE	0.15 / 791.76	73.56 / -2	SANTA CLARA CAR WASH 1483 EL CAMINO REAL SANTA CLARA CA 95050	LUST
--------------------	--------	-----	------------------	---------------	---	------

Map Key	Number of Records	Direction	Distance (mi/ft)	Elev/Diff (ft)	Site	DB
Global ID:	T0608501195			County:	SANTA CLARA	
Status:	COMPLETED - CASE CLOSED			Latitude:	37.3527268486796	
Status Date:	9/11/2000			Longitude:	-121.953056626984	
Case Type:	LUST CLEANUP SITE					
Date Source:	LUST Cleanup Sites & Military UST Site from GeoTracker Project Search Results Export; LUST Cleanup Sites & Military UST Site from GeoTracker Cleanup Sites Data Download					

LUST Cleanup Sites from GeoTracker Cleanup Sites Data Download - Facilities Detail

RB Case No:		Potential COC:	Gasoline
Local Case No:		How Discovered:	
Begin Date:	10/6/1988	Stop Method:	
Lead Agency:	SANTA CLARA COUNTY LOP	Stop Description:	
Local Agency:	SANTA CLARA COUNTY LOP	Case Worker:	UST
CUF Case:	NO	File Location:	All Files are on GeoTracker or in the Local Agency Database
Potential Media of Concern:	Other Groundwater (uses other than drinking water)		
How Discovered Description:			
Calwater Watershed Name:	Santa Clara - Palo Alto (205.50)		
DWR GW Subbasin Name:	Santa Clara Valley - Santa Clara (2-009.02)		
Disadvantaged Community:			
Calenviroscreen Score:	46-50%		
Site History:			

LUST Cleanup Sites from GeoTracker Cleanup Sites Data Download - Regulatory Activity

Action Type:	RESPONSE
Date :	6/3/2005
Action:	Other Report / Document
Action Type:	ENFORCEMENT
Date :	9/11/2000
Action:	Closure/No Further Action Letter
Action Type:	RESPONSE
Date :	8/7/2000
Action:	Soil and Water Investigation Report
Action Type:	ENFORCEMENT
Date :	7/28/2000
Action:	Staff Letter - #23218
Action Type:	RESPONSE
Date :	12/27/1999
Action:	Monitoring Report - Quarterly
Action Type:	ENFORCEMENT
Date :	12/17/1999
Action:	Staff Letter - #23215
Action Type:	ENFORCEMENT
Date :	8/3/1999
Action:	Staff Letter - #23213
Action Type:	RESPONSE
Date :	3/10/1999
Action:	Soil and Water Investigation Workplan
Action Type:	RESPONSE
Date :	2/26/1999
Action:	Monitoring Report - Quarterly
Action Type:	ENFORCEMENT
Date :	12/29/1998
Action:	Staff Letter - #23208

Map Key	Number of Records	Direction	Distance (mi/ft)	Elev/Diff (ft)	Site	DB
Action Type:		RESPONSE				
Date :		5/15/1997				
Action:		Soil and Water Investigation Workplan				
Action Type:		ENFORCEMENT				
Date :		3/24/1997				
Action:		Staff Letter - #23205				
Action Type:		ENFORCEMENT				
Date :		2/28/1997				
Action:		Notice of Responsibility - #39656				
Action Type:		Other				
Date :		10/6/1988				
Action:		Leak Reported				

LUST Cleanup Sites from GeoTracker Cleanup Sites Data Download - Regulatory Contacts

Contact Type:	Regional Board Caseworker	Address:	1515 CLAY ST SUITE 1400
Contact Name:	Regional Water Board	Email:	
City:	OAKLAND	Phone No:	
Organization Name:	SAN FRANCISCO BAY RWQCB (REGION 2)		
Contact Type:	Local Agency Caseworker	Address:	1555 Berger Drive, Suite 300
Contact Name:	UST CASE WORKER	Email:	
City:	SAN JOSE	Phone No:	4089183400
Organization Name:	SANTA CLARA COUNTY LOP		

LUST Cleanup Sites from GeoTracker Cleanup Sites Data Download - Status History

Status:	Completed - Case Closed
Status Date:	9/11/2000
Status:	Open - Site Assessment
Status Date:	8/11/1995
Status:	Open - Case Begin Date
Status Date:	10/6/1988

LUST Sites from GeoTracker Search - Regulatory Profile

Site Facility Name:	SANTA CLARA CAR WASH	Potential COC:	GASOLINE
Site Facility Type:	LUST CLEANUP SITE	Facility Type:	
Cleanup Status:	COMPLETED - CASE CLOSED	Composting Method:	
Project Status:		Address:	1483 EL CAMINO REAL
WDR Place Type:		City:	SANTA CLARA
WDR File:		Zip:	95050
WDR Order:		County:	SANTA CLARA
CUF Priority Assig:		CUF Claim:	
CUF Amount Paid:			
File Location:	ALL FILES ARE ON GEOTRACKER OR IN THE LOCAL AGENCY DATABASE		
Designated Beneficial Use:	MUN, AGR, IND, PROC		
Project Oversight Agencies:			
Report Link:	https://geotracker.waterboards.ca.gov/profile_report?global_id=T0608501195		
Cleanup Status Detail:	COMPLETED - CASE CLOSED AS OF 9/11/2000		
Cleanup History Link:	https://geotracker.waterboards.ca.gov/profile_report_include?global_id=T0608501195&tabname=regulatoryhistory		
Potential Media of Concern:	OTHER GROUNDWATER (USES OTHER THAN DRINKING WATER)		
User Defined Beneficial Use:			
DWR GW Sub Basin:	Santa Clara Valley - Santa Clara (2-009.02)		
Calwater Watershed Name:	Santa Clara - Palo Alto (205.50)		
Post Closure Site Management:			
Future Land Use:			
Cleanup Oversight Agencies:	SANTA CLARA COUNTY LOP (LEAD) CASEWORKER: UST CASE WORKER SAN FRANCISCO BAY RWQCB (REGION 2) CASEWORKER: Regional Water Board		

Map Key	Number of Records	Direction	Distance (mi/ft)	Elev/Diff (ft)	Site	DB
----------------	--------------------------	------------------	-------------------------	-----------------------	-------------	-----------

SANTA CLARA VALLEY WATER DISTRICT - CASE #: 07S1W03H03f

Gndwater Monitoring Freque:
Designated Beneficial Use Desc:
Site History:

Municipal and Domestic Supply, Agricultural Supply, Industrial Service Supply, Industrial Process Supply

No site history available

LUST Sites from GeoTracker Search - Cleanup Status History

Status: Completed - Case Closed
Date : 9/11/2000

Status: Open - Site Assessment
Date : 8/11/1995

Status: Open - Case Begin Date
Date : 10/6/1988

LUST Sites from GeoTracker Search - Regulatory Activities (as of May 29, 2021)

Action Type: Response Requested - Other
Action Date: 6/3/2005
Received Issue Date: 6/3/2005
Action: Other Report / Document
Doc Link: https://geotracker.waterboards.ca.gov/view_documents_all?global_id=T0608501195&doc_id=5927429
Title Description Comments:

Microfiche Scans - See Read Me First - 06/03/2005

Action Type: Other Regulatory Actions
Action Date: 9/11/2000
Received Issue Date: 9/11/2000
Action: Closure/No Further Action Letter
Doc Link: https://geotracker.waterboards.ca.gov/view_documents?global_id=T0608501195&enforcement_id=6324318&temptable=ENFORCEMENT
Title Description Comments:

Closure 09/11/2000

Action Type: Response Requested - Reports
Action Date: 8/7/2000
Received Issue Date: 8/7/2000
Action: Soil and Water Investigation Report
Doc Link:
Title Description Comments:

Soil and Water Investigation Report

Action Type: Other Regulatory Actions
Action Date: 7/28/2000
Received Issue Date: 7/28/2000
Action: Staff Letter - #23218
Doc Link:
Title Description Comments:

Action Type: Response Requested - Reports
Action Date: 12/27/1999
Received Issue Date: 12/27/1999
Action: Monitoring Report - Quarterly
Doc Link:
Title Description Comments:

Map Key	Number of Records	Direction	Distance (mi/ft)	Elev/Diff (ft)	Site	DB
Monitoring Report - Quarterly						
Action Type:		Other Regulatory Actions				
Action Date:		12/17/1999				
Received Issue Date:		12/17/1999				
Action:		Staff Letter - #23215				
Doc Link:						
Title Description Comments:						
Action Type:		Other Regulatory Actions				
Action Date:		8/3/1999				
Received Issue Date:		8/3/1999				
Action:		Staff Letter - #23213				
Doc Link:						
Title Description Comments:						
Action Type:		Response Requested - Workplans				
Action Date:		3/10/1999				
Received Issue Date:		3/10/1999				
Action:		Soil and Water Investigation Workplan				
Doc Link:						
Title Description Comments:						
Soil and Water Investigation Workplan						
Action Type:		Response Requested - Reports				
Action Date:		2/26/1999				
Received Issue Date:		3/12/1999				
Action:		Monitoring Report - Quarterly				
Doc Link:						
Title Description Comments:						
Monitoring Report - Quarterly						
Action Type:		Other Regulatory Actions				
Action Date:		12/29/1998				
Received Issue Date:		12/29/1998				
Action:		Staff Letter - #23208				
Doc Link:						
Title Description Comments:						
Action Type:		Other Regulatory Actions				
Action Date:		3/24/1997				
Received Issue Date:		3/24/1997				
Action:		Staff Letter - #23205				
Doc Link:						
Title Description Comments:						
Action Type:		Notices				
Action Date:		2/28/1997				
Received Issue Date:		2/28/1997				
Action:		Notice of Responsibility - #39656				
Doc Link:						
Title Description Comments:						
Action Type:		Response Requested - Workplans				
Action Date:		5/15/1997				
Received Issue Date:						
Action:		Soil and Water Investigation Workplan				
Doc Link:						
Title Description Comments:						

Map Key	Number of Records	Direction	Distance (mi/ft)	Elev/Diff (ft)	Site	DB
---------	-------------------	-----------	------------------	----------------	------	----

Soil and Water Investigation Workplan

Action Type: Leak Action
Action Date: 10/6/1988
Received Issue Date:
Action: Leak Reported
Doc Link:
Title Description Comments:

LUST Sites from GeoTracker Search - Documents (as of May 29, 2021)

Document Type:	Site Documents	Size :	419 KB
Document Date:	10/5/2007	Submitted By:	CYNTHIA MANA-AY (REGULATOR)
Type:	LETTER	Submitted:	
Title:	CLOSURE LETTER & SITE CLOSURE SUMMARY		
Title Link:	https://geotracker.waterboards.ca.gov/site_documents/1130528092/CLOS%5FL%5F2000%2D06%2D16%2Epdf		

Document Type:	Site Documents	Size :	
Document Date:	6/3/2005	Submitted By:	MICHAEL SCHUSTER (REGULATOR)
Type:	OTHER REPORT / DOCUMENT	Submitted:	
Title:	MICROFICHE SCANS - SEE READ ME FIRST - 06/03/2005		
Title Link:	https://geotracker.waterboards.ca.gov/view_documents?global_id=T0608501195&document_id=5927429		

Document Type:	Site Documents	Size :	
Document Date:	9/11/2000	Submitted By:	MICHAEL SCHUSTER (REGULATOR)
Type:	CLOSURE/NO FURTHER ACTION LETTER	Submitted:	
Title:	CLOSURE 09/11/2000		
Title Link:	https://geotracker.waterboards.ca.gov/view_documents?global_id=T0608501195&enforcement_id=6324318		

20	3 of 4	ESE	0.15 / 791.76	73.56 / -2	SANTA CLARA CAR WASH 1483 EL CAMINO REAL SANTA CLARA CA	HIST TANK
--------------------	--------	-----	---------------	------------	---	-----------

Owner Name:	LOZANO WESTGATE INC.	No of Containers:	3
Owner Street:	1483 EL CAMINO REAL	County:	SANTA CLARA
Owner City:	SANTA CLARA	Facility State:	CA
Owner State:	CA	Facility Zip:	95050
Owner Zip:	95050		

20	4 of 4	ESE	0.15 / 791.76	73.56 / -2	SANTA CLARA CAR WASH 1483 EL CAMINO REAL SANTA CLARA CA	UST SWEEPS
--------------------	--------	-----	---------------	------------	---	------------

C C:	A43-010-42307	D Filename:	SITE03A
BOE:		Page No:	84
Comp:	42307	County:	SANTA CLARA
Status:	ACTIVE	State :	CA
No of Tanks:	2	Zip:	95050
Jurisdict:	CITY OF SANTA CLARA	Latitude:	37.352455
Agency:	FIRE DEPARTMENT	Longitude:	-121.954365
Phone:		Georesult:	S5HPNTSCZA

Tank Details

Tank ID:	000002	S Contain:	
O Tank ID:	42307T002	Stg:	P
SWRCB No:	43-010-042307-000002	Storage :	
Removed:		Storag Type:	PRODUCT
Installed:		P Contain:	
A Date:	12-31-90	Content:	REG UNLEADED
Capac:	10000	ONA:	MANOJ KUMAR
Tank Use:	M.V. FUEL	D File Name:	TANK3A

Map Key	Number of Records	Direction	Distance (mi/ft)	Elev/Diff (ft)	Site	DB
<u>Tank Details</u>						
Tank ID:	000001				S Contain:	
O Tank ID:	42307T001				Stg:	P
SWRCB No:	43-010-042307-000001				Storage :	
Removed:					Storag Type:	PRODUCT
Installed:					P Contain:	
A Date:	12-31-90				Content:	REG UNLEADED
Capac:	10000				ONA:	MANOJ KUMAR
Tank Use:	M.V. FUEL				D File Name:	TANK3A

21	1 of 1	NW	0.15 / 806.41	70.08 / -5	1900 Warburton Residential Development 1900 Warburton Ave. Santa Clara CA 95050	CLEANUP SITES
Global ID:	T10000012872			Latitude:	37.35559	
Status:	OPEN - VERIFICATION MONITORING			Longitude:	-121.95819	
Status Date:	7/9/2019			County:	SANTA CLARA	
Site Facility Type:	CLEANUP PROGRAM SITE					
Data Source:	Cleanup Program Sites from GeoTracker Search; Cleanup Sites from GeoTracker Cleanup Sites Data Download					

Cleanup Sites from GeoTracker Cleanup Sites Data Download - Facilities Detail

RB Case No:		Stop Method:	
Local Case No:	2019-04s	CUF Case:	NO
Begin Date:	3/12/2019	Case Worker:	TLF
File Location:	All Files are on GeoTracker or in the Local Agency Database		
Lead Agency:	SANTA CLARA COUNTY LOP		
Local Agency:	SANTA CLARA COUNTY LOP		
Potential COC:	Chlordane, DDD / DDE / DDT, Other Insecticides / Pesticide / Fumigants / Herbicides		
Potential Media of Concern:	Other Groundwater (uses other than drinking water), Soil		
How Discovered:			
How Discovered Description:			
Stop Description:			
CalWater Watershed Name:	Santa Clara - Palo Alto (205.50)		
DWR GW Subbasin Name:	Santa Clara Valley - Santa Clara (2-009.02)		
Disadvantaged Community:			
CalEnviroScreen Score:	76-80%		
Site History:			

Former flower shop/nursery is proposed for a residential development. The development project involves the demolition of the existing buildings and surface coverings on the property, and the construction of a three-story, residential apartment complex with landscaping areas and at grade parking. As part of the development, approximately 314 cubic yards of soil contaminated with organochlorine pesticides (OCPs) and the heavy metal lead will be excavated during grading activities, and temporarily stockpiled on-site. The contaminated soil will then be encapsulated beneath the concrete building foundations to substantially reduce the risk of exposure. After the contaminated soil is encapsulated, it will be managed over the long-term through the use of an institutional control (Deed Restriction).

Cleanup Sites from GeoTracker Cleanup Sites Data Download - Regulatory Activity

Action Type:	ENFORCEMENT
Date:	2021-01-29 00:00:00
Action:	Staff Letter
Action Type:	ENFORCEMENT
Date:	2020-12-21 00:00:00
Action:	Email Correspondence
Action Type:	ENFORCEMENT
Date:	2020-08-07 00:00:00
Action:	Deed Restriction / Land Use Restriction / Covenant - #24568933
Action Type:	RESPONSE

Map Key	Number of Records	Direction	Distance (mi/ft)	Elev/Diff (ft)	Site	DB
Date:		2020-07-09 00:00:00				
Action:		Other Report / Document				
Action Type:		ENFORCEMENT				
Date:		2020-06-02 00:00:00				
Action:		Staff Letter				
Action Type:		RESPONSE				
Date:		2019-11-01 00:00:00				
Action:		Other Report / Document				
Action Type:		RESPONSE				
Date:		2019-08-09 00:00:00				
Action:		Other Report / Document - Regulator Responded				
Action Type:		ENFORCEMENT				
Date:		2019-07-09 00:00:00				
Action:		Staff Letter				
Action Type:		RESPONSE				
Date:		2019-07-05 00:00:00				
Action:		Site Assessment Report - Regulator Responded				
Action Type:		ENFORCEMENT				
Date:		2019-06-13 00:00:00				
Action:		Staff Letter				
Action Type:		ENFORCEMENT				
Date:		2019-05-09 00:00:00				
Action:		Staff Letter				
Action Type:		ENFORCEMENT				
Date:		2019-04-02 00:00:00				
Action:		Staff Letter				
Action Type:		ENFORCEMENT				
Date:		2019-03-29 00:00:00				
Action:		Cost Recovery Agreement / N. of Reimbursement				
Action Type:		ENFORCEMENT				
Date:		2019-03-12 00:00:00				
Action:		Letter - Notice				
Action Type:		RESPONSE				
Date:		2019-03-12 00:00:00				
Action:		Other Report / Document				

Cleanup Sites from GeoTracker Cleanup Sites Data Download - Status History

Status:	Open - Verification Monitoring
Status Date:	2019-07-09 00:00:00
Status:	Open - Site Assessment
Status Date:	2019-04-02 00:00:00
Status:	Open - Case Begin Date
Status Date:	2019-03-12 00:00:00

Cleanup Sites from GeoTracker Cleanup Sites Data Download - Regulatory Contacts

Contact Type:	Local Agency Caseworker	Address:	1555 Berger Dr.
Contact Name:	TRAVIS L. FLORA	City:	SAN JOSE
Phone No:	4089183486		
Organization Name:	SANTA CLARA COUNTY LOP		
Email:	travis.flora@cep.sccgov.org		

Map Key	Number of Records	Direction	Distance (mi/ft)	Elev/Diff (ft)	Site	DB
---------	-------------------	-----------	------------------	----------------	------	----

Cleanup Program Sites from GeoTracker Search - Regulatory Profile (as of May 29, 2021)

Project Status:	Facility Type:
Cuf Claim No:	WDR Place Type:
CUF Priority Assign:	Wdr File No:
CUF Amount Paid:	Wdr Order No:
Composting Method:	
File Location:	ALL FILES ARE ON GEOTRACKER OR IN THE LOCAL AGENCY DATABASE
User Defined Beneficial Use:	
Designated Beneficial Use:	MUN, AGR, IND, PROC
Designated Beneficl Use Desc:	Municipal and Domestic Supply, Agricultural Supply, Industrial Service Supply, Industrial Process Supply
Project Oversight Agencies:	
Report Link:	https://geotracker.waterboards.ca.gov/profile_report?global_id=T10000012872
Cleanup Status Detail:	OPEN - VERIFICATION MONITORING AS OF 7/9/2019
Potential COC:	CHLORDANE, DDD / DDE / DDT, OTHER INSECTICIDES / PESTICIDE / FUMIGANTS / HERBICIDES
Potential Media of Concern:	OTHER GROUNDWATER (USES OTHER THAN DRINKING WATER), SOIL
Groundwater Monitoring	
Frequen:	
DWR GW Sub Basin:	Santa Clara Valley - Santa Clara (2-009.02)
CalWater Watershed Name:	Santa Clara - Palo Alto (205.50)
Post Closure Site Management:	NOTIFY DAMAGES TO REMEDY AND MONITORING SYSTEMS UPON DISCOVERY NOTIFY PRIOR TO CHANGE IN LAND USE NOTIFY PRIOR TO SUBSURFACE WORK PERFORM H&S PLAN PRIOR TO SUBSURFACE WORK REQUIRES SURFACE COVERS
Future Land Use:	
Cleanup Oversight Agencies:	SANTA CLARA COUNTY LOP (LEAD) - CASE #: 2019-04s CASEWORKER: TRAVIS L. FLORA
Cleanup History Link:	https://geotracker.waterboards.ca.gov/profile_report_include?global_id=T10000012872&tablename=regulatoryhistory
Site History:	

Former flower shop/nursery is proposed for a residential development. The development project involves the demolition of the existing buildings and surface coverings on the property, and the construction of a three-story, residential apartment complex with landscaping areas and at grade parking. As part of the development, approximately 314 cubic yards of soil contaminated with organochlorine pesticides (OCPs) and the heavy metal lead will be excavated during grading activities, and temporarily stockpiled on-site. The contaminated soil will then be encapsulated beneath the concrete building foundations to substantially reduce the risk of exposure. After the contaminated soil is encapsulated, it will be managed over the long-term through the use of an institutional control (Deed Restriction).

Sites from GeoTracker Search - Regulatory Activities (as of May 29, 2021)

Action Type:	Other Regulatory Actions
Action Date:	1/29/2021
Received Issue Date:	1/29/2021
Action:	Staff Letter
Doc Link:	https://geotracker.waterboards.ca.gov/view_documents?global_id=T10000012872&enforcement_id=6456619&temptable=ENFORCEMENT
Title Description Comments:	

DEH requires updated development schedule and confirmation of soil encapsulation completion

Action Type:	Other Regulatory Actions
Action Date:	12/21/2020
Received Issue Date:	12/21/2020
Action:	Email Correspondence
Doc Link:	https://geotracker.waterboards.ca.gov/view_documents?global_id=T10000012872&enforcement_id=6454034&temptable=ENFORCEMENT
Title Description Comments:	

Email to DD Warburton regarding project status and new primary point of contact

Action Type:	Other Regulatory Actions
Action Date:	8/7/2020
Received Issue Date:	8/7/2020
Action:	Deed Restriction / Land Use Restriction / Covenant - #24568933
Doc Link:	https://geotracker.waterboards.ca.gov/view_documents?

Map Key	Number of Records	Direction	Distance (mi/ft)	Elev/Diff (ft)	Site	DB
global_id=T10000012872&enforcement_id=6454442&temptable=ENFORCEMENT						
Title Description Comments:						
Action Type: Response Requested - Other Action Date: 7/9/2020 Received Issue Date: 5/12/2020 Action: Other Report / Document Doc Link: https://geotracker.waterboards.ca.gov/view_documents_all?global_id=T10000012872&doc_id=5998348 Title Description Comments:						
Site Management Plan Implementation Report						
Action Type: Other Regulatory Actions Action Date: 6/2/2020 Received Issue Date: 6/2/2020 Action: Staff Letter Doc Link: https://geotracker.waterboards.ca.gov/view_documents?global_id=T10000012872&enforcement_id=6437041&temptable=ENFORCEMENT Title Description Comments:						
SMP Report response and requirement for deed restriction						
Action Type: Response Requested - Other Action Date: 11/1/2019 Received Issue Date: Action: Other Report / Document Doc Link: Title Description Comments:						
Draft Deed Restriction						
Action Type: Response Requested - Other Action Date: 8/9/2019 Received Issue Date: 6/28/2019 Action: Other Report / Document - Regulator Responded Doc Link: https://geotracker.waterboards.ca.gov/view_documents_all?global_id=T10000012872&doc_id=5995968 Title Description Comments:						
Site Management Plan						
Action Type: Other Regulatory Actions Action Date: 7/9/2019 Received Issue Date: 7/9/2019 Action: Staff Letter Doc Link: https://geotracker.waterboards.ca.gov/view_documents?global_id=T10000012872&enforcement_id=6408253&temptable=ENFORCEMENT Title Description Comments:						
SMP Approval						
Action Type: Response Requested - Reports Action Date: 7/5/2019 Received Issue Date: 6/9/2019 Action: Site Assessment Report - Regulator Responded Doc Link: https://geotracker.waterboards.ca.gov/view_documents_all?global_id=T10000012872&doc_id=5992674 Title Description Comments:						
Site Characterization, Soil and Groundwater Sampling Report						
Action Type: Other Regulatory Actions Action Date: 6/13/2019 Received Issue Date: 6/13/2019 Action: Staff Letter Doc Link: https://geotracker.waterboards.ca.gov/view_documents?						

Map Key	Number of Records	Direction	Distance (mi/ft)	Elev/Diff (ft)	Site	DB
---------	-------------------	-----------	------------------	----------------	------	----

					global_id=T10000012872&enforcement_id=6405510&temptable=ENFORCEMENT	
--	--	--	--	--	---	--

Title Description Comments:

Response to Site Investigation Report

Action Type:	Other Regulatory Actions
Action Date:	5/9/2019
Received Issue Date:	5/9/2019
Action:	Staff Letter
Doc Link:	https://geotracker.waterboards.ca.gov/view_documents?global_id=T10000012872&enforcement_id=6401609&temptable=ENFORCEMENT

Title Description Comments:

WP Approval

Action Type:	Other Regulatory Actions
Action Date:	4/2/2019
Received Issue Date:	4/2/2019
Action:	Staff Letter
Doc Link:	https://geotracker.waterboards.ca.gov/view_documents?global_id=T10000012872&enforcement_id=6397903&temptable=ENFORCEMENT

Title Description Comments:

Opening directive letter

Action Type:	Agreements
Action Date:	3/29/2019
Received Issue Date:	3/29/2019
Action:	Cost Recovery Agreement / N. of Reimbursement
Doc Link:	https://geotracker.waterboards.ca.gov/view_documents?global_id=T10000012872&enforcement_id=6397890&temptable=ENFORCEMENT

Title Description Comments:

Remedial Action Agreement

Action Type:	Notices
Action Date:	3/12/2019
Received Issue Date:	3/12/2019
Action:	Letter - Notice
Doc Link:	https://geotracker.waterboards.ca.gov/view_documents?global_id=T10000012872&enforcement_id=6397891&temptable=ENFORCEMENT

Title Description Comments:

HSC 101480 Notice

Action Type:	Response Requested - Other
Action Date:	3/12/2019
Received Issue Date:	3/12/2019
Action:	Other Report / Document
Doc Link:	https://geotracker.waterboards.ca.gov/view_documents_all?global_id=T10000012872&doc_id=5989550

Title Description Comments:

Application for Regulatory Oversight

Sites from GeoTracker Search - Deed Restrictions (as of May 29, 2021)

Date Recorded:	8/7/2020
Site Management Requirements:	NOTIFY DAMAGES TO REMEDY AND MONITORING SYSTEMS UPON DISCOVERY, NOTIFY PRIOR TO CHANGE IN LAND USE, NOTIFY PRIOR TO SUBSURFACE WORK, PERFORM H&S PLAN PRIOR TO SUBSURFACE WORK, REQUIRES SURFACE COVERS
Covenant Doc Link:	https://geotracker.waterboards.ca.gov/regulators/deliverable_documents/1315000236/Warburton%20Recorded%20Covenant%20Contaminated%20Soil%20%282%29.pdf

Map Key	Number of Records	Direction	Distance (mi/ft)	Elev/Diff (ft)	Site	DB
<u>Sites from GeoTracker Search - Documents (as of May 29, 2021)</u>						
Document Type:	Site Documents			Submitted:		
Document Date:	1/29/2021			Submitted By:	TRAVIS FLORA (REGULATOR)	
Size :						
Title:	DEH REQUIRES UPDATED DEVELOPMENT SCHEDULE AND CONFIRMATION OF SOIL ENCAPSULATION COMPLETION					
Title Link:	https://geotracker.waterboards.ca.gov/view_documents?global_id=T10000012872&enforcement_id=6456619					
Type:	STAFF LETTER					
Document Type:	Site Documents			Submitted:		
Document Date:	12/21/2020			Submitted By:	AARON COSTA (REGULATOR)	
Size :						
Title:	EMAIL TO DD WARBURTON REGARDING PROJECT STATUS AND NEW PRIMARY POINT OF CONTACT					
Title Link:	https://geotracker.waterboards.ca.gov/view_documents?global_id=T10000012872&enforcement_id=6454034					
Type:	EMAIL CORRESPONDENCE					
Document Type:	Site Documents			Submitted:		
Document Date:	8/7/2020			Submitted By:	AARON COSTA (REGULATOR)	
Size :						
Title:	UNKNOWN					
Title Link:	https://geotracker.waterboards.ca.gov/view_documents?global_id=T10000012872&enforcement_id=6454442					
Type:	DEED RESTRICTION / LAND USE RESTRICTION / COVENANT					
Document Type:	Site Documents			Submitted:		
Document Date:	6/2/2020			Submitted By:	AARON COSTA (REGULATOR)	
Size :						
Title:	SMP REPORT RESPONSE AND REQUIREMENT FOR DEED RESTRICTION					
Title Link:	https://geotracker.waterboards.ca.gov/view_documents?global_id=T10000012872&enforcement_id=6437041					
Type:	STAFF LETTER					
Document Type:	Site Documents			Submitted:		
Document Date:	5/11/2020			Submitted By:	SILICON VALLEY ENVIRONMENTAL GROUP, INC. (AUTH_RP)	
Size :	13,998 KB					
Title:	1900 WARBURTON SMP IMPLEMENTATION REPORT 5-11-2020					
Title Link:	https://geotracker.waterboards.ca.gov/esi/uploads/geo_report/5911855876/T10000012872.PDF					
Type:	STATUS / PROGRESS REPORTS					
Document Type:	Site Documents			Submitted:		
Document Date:	7/9/2019			Submitted By:	AARON COSTA (REGULATOR)	
Size :						
Title:	SMP APPROVAL					
Title Link:	https://geotracker.waterboards.ca.gov/view_documents?global_id=T10000012872&enforcement_id=6408253					
Type:	STAFF LETTER					
Document Type:	Site Documents			Submitted:		
Document Date:	6/28/2019			Submitted By:	SILICON VALLEY ENVIRONMENTAL GROUP, INC. (AUTH_RP)	
Size :	12,180 KB					
Title:	2019-04S SITE MANAGEMENT PLAN 28-JUNE-2019					
Title Link:	https://geotracker.waterboards.ca.gov/esi/uploads/geo_report/3315451264/T10000012872.PDF					
Type:	OTHER REPORT / DOCUMENT					
Document Type:	Site Documents			Submitted:		
Document Date:	6/13/2019			Submitted By:	AARON COSTA (REGULATOR)	
Size :						
Title:	RESPONSE TO SITE INVESTIGATION REPORT					
Title Link:	https://geotracker.waterboards.ca.gov/view_documents?global_id=T10000012872&enforcement_id=6405510					
Type:	STAFF LETTER					
Document Type:	Site Documents			Submitted:		
Document Date:	6/7/2019			Submitted By:	SILICON VALLEY ENVIRONMENTAL GROUP, INC. (AUTH_RP)	
Size :	1,701 KB					
Title:	1900 WARBURTON - SOIL AND WATER INVESTIGATION RPT 6-7-19					
Title Link:	https://geotracker.waterboards.ca.gov/esi/uploads/geo_report/6214123666/T10000012872.PDF					
Type:	SOIL AND WATER INVESTIGATION REPORT					

Map Key	Number of Records	Direction	Distance (mi/ft)	Elev/Diff (ft)	Site	DB
Document Type:	Site Documents			Submitted:		
Document Date:	5/9/2019			Submitted By:	AARON COSTA (REGULATOR)	
Size :						
Title:	WP APPROVAL					
Title Link:	https://geotracker.waterboards.ca.gov/view_documents?global_id=T10000012872&enforcement_id=6401609					
Type:	STAFF LETTER					
Document Type:	Site Documents			Submitted:		
Document Date:	4/30/2019			Submitted By:	SILICON VALLEY ENVIRONMENTAL GROUP, INC. (AUTH_RP)	
Size :	10,734 KB					
Title:	SITE CHARACTERIZATION, SOIL & GROUNDWATER INVESTIGATION WORKPLAN					
Title Link:	https://geotracker.waterboards.ca.gov/es/uploads/geo_report/2336388647/T10000012872.PDF					
Type:	SOIL AND WATER INVESTIGATION WORKPLAN					
Document Type:	Site Documents			Submitted:		
Document Date:	4/2/2019			Submitted By:	AARON COSTA (REGULATOR)	
Size :						
Title:	OPENING DIRECTIVE LETTER					
Title Link:	https://geotracker.waterboards.ca.gov/view_documents?global_id=T10000012872&enforcement_id=6397903					
Type:	STAFF LETTER					
Document Type:	Site Documents			Submitted:		
Document Date:	3/29/2019			Submitted By:	AARON COSTA (REGULATOR)	
Size :						
Title:	REMEDIAL ACTION AGREEMENT					
Title Link:	https://geotracker.waterboards.ca.gov/view_documents?global_id=T10000012872&enforcement_id=6397890					
Type:	COST RECOVERY AGREEMENT / N. OF REIMBURSEMENT					
Document Type:	Site Documents			Submitted:		
Document Date:	3/12/2019			Submitted By:	AARON COSTA (REGULATOR)	
Size :						
Title:	APPLICATION FOR REGULATORY OVERSIGHT					
Title Link:	https://geotracker.waterboards.ca.gov/view_documents?global_id=T10000012872&document_id=5989550					
Type:	OTHER REPORT / DOCUMENT					
Document Type:	Site Documents			Submitted:		
Document Date:	3/12/2019			Submitted By:	AARON COSTA (REGULATOR)	
Size :						
Title:	HSC 101480 NOTICE					
Title Link:	https://geotracker.waterboards.ca.gov/view_documents?global_id=T10000012872&enforcement_id=6397891					
Type:	LETTER - NOTICE					
Document Type:	Site Documents			Submitted:		
Document Date:	9/12/2017			Submitted By:	SILICON VALLEY ENVIRONMENTAL GROUP, INC. (AUTH_RP)	
Size :	8,326 KB					
Title:	PHASE I ENVIRONMENTAL SITE ASSESSMENT					
Title Link:	https://geotracker.waterboards.ca.gov/es/uploads/geo_report/8258459925/T10000012872.PDF					
Type:	PHASE I ASSESSMENT REPORT					

Sites from GeoTracker Search - Site Maps (as of May 29, 2021)

Title:	GEO_MAP	Submitted By:	SILICON VALLEY ENVIRONMENTAL GROUP, INC. (AUTH_RP)
Size :	93 KB	Submitted:	6/20/2019
Link:	https://geotracker.waterboards.ca.gov/es/uploads/geo_map/6165483951/T10000012872.PDF		
Title:	SITE CHARACTERIZATION, SOIL, AND GROUNDWATER SAMPLING REPORT (GW-1)	Submitted By:	SILICON VALLEY ENVIRONMENTAL GROUP, INC. (AUTH_RP)
Size :	51 KB	Submitted:	6/20/2019
Link:	https://geotracker.waterboards.ca.gov/es/uploads/geo_bore/3882687509/T10000012872.PDF		

Sites from GeoTracker Search - Cleanup Status History (as of May 29, 2021)

Status: Open - Verification Monitoring

Map Key	Number of Records	Direction	Distance (mi/ft)	Elev/Diff (ft)	Site	DB
Date:		7/9/2019				
Status:		Open - Site Assessment				
Date:		4/2/2019				
Status:		Open - Case Begin Date				
Date:		3/12/2019				
22	1 of 4	ESE	0.16 / 853.05	75.73 / 0	ONE STOP COLLISION CENTER 1486 JEFFERSON STREET SANTA CLARA CA 95050	EMISSIONS

2015 Criteria Data

Facility ID:	23391	CERR Code:	
Facility SIC Code:	7532	TOGT:	.46218335
CO:	43	ROGT:	.46218333
Air Basin:	SF	COT:	
District:	BA	NOXT:	
COID:	SCL	SOXT:	
DISN:	BAY AREA AQMD	PMT:	
CHAPIS:		PM10T:	

2015 Toxic Data

Facility ID:	23391	COID:	SCL
Facility SIC Code:	7532	DISN:	BAY AREA AQMD
CO:	43	CHAPIS:	
Air Basin:	SF	CERR Code:	
District:	BA		
TS:			
Health Risk Asmt:			
Non-Cancer Chronic Haz Ind:			
Non-Cancer Acute Haz Ind:			

2016 Criteria Data

Facility ID:	23391	CERR CODE:	
Facility SIC Code:	7532	TOGT:	.462183328
CO:	43	ROGT:	.3575390334334
Air Basin:	SF	COT:	
District:	BA	NOXT:	
COID:	SCL	SOXT:	
DISN:	BAY AREA AQMD	PMT:	
CHAPIS:		PM10T:	

2016 Toxic Data

Facility ID:	23391	TS:	
Facility SIC Code:	7532	HRA:	
CERR CODE:		CH Index:	
COID:	SCL	AH Index:	
CO:	43	Air Basin:	SF
DISN:	BAY AREA AQMD	District:	BA
CHAPIS:			

2018 Criteria Data

Facility ID:	23391	CERR Code:	
Facility SIC Code:	7532	TOGT:	.462490013
CO:	43	ROGT:	.3577762809524

Map Key	Number of Records	Direction	Distance (mi/ft)	Elev/Diff (ft)	Site	DB
Air Basin:	SF			COT:		
District:	BA			NOXT:		
COID:	SCL			SOXT:		
DISN:	BAY AREA AQMD			PMT:		
CHAPIS:				PM10T:		
2018 Toxic Data						
Facility ID:	23391			COID:	SCL	
Facility SIC Code:	7532			DISN:	BAY AREA AQMD	
CO:	43			CHAPIS:		
Air Basin:	SF			CERR Code:		
District:	BA					
TS:						
Health Risk Asmt:						
Non-Cancer Chronic Haz Ind:						
Non-Cancer Acute Haz Ind:						
2019 Criteria Data						
CO:	43			CHAPIS:		
Air Basin:	SF			CERR Code:		
Facility ID:	23391			ROGT:	.9483840375402	
District:	BA			COT:		
Facility SIC Code:	7532			NOXT:		
CO ID:	SCL			SOXT:		
DISN:	BAY AREA AQMD					
PM10T:						
TOGT:		.960000038				
PMT:						
2019 Toxic Data						
CO:	43			CHAPIS:		
Air Basin:	SF			CERR Code:		
Facility ID:	23391			TS:		
District:	BA			Health Risk Asmt:		
Facility SIC Code:	7532			NonCncrChrnichHazInd:		
				:		
COID:	SCL			NonCncrActeHazInd:		
DISN:	BAY AREA AQMD					
<hr/>						
22	2 of 4	ESE	0.16 / 853.05	75.73 / 0	CHAMPION AUTO BODY & REPAIR 1486 JEFFERSON STREET SANTA CLARA CA 95050	EMISSIONS
1996 Criteria Data						
Facility ID:	8087			CERR Code:		
Facility SIC Code:	7532			TOGT:	.3	
CO:	43			ROGT:	.2568	
Air Basin:	SF			COT:		
District:	BA			NOXT:		
COID:	SCL			SOXT:		
DISN:	BAY AREA AQMD			PMT:		
CHAPIS:				PM10T:		
1996 Toxic Data						
Facility ID:	8087			COID:	SCL	

Map Key	Number of Records	Direction	Distance (mi/ft)	Elev/Diff (ft)	Site	DB
Facility SIC Code:	7532			DISN:	BAY AREA AQMD	
CO:	43			CHAPIS:		
Air Basin:	SF			CERR Code:		
District:	BA					
TS:						
Health Risk Asmt:						
Non-Cancer Chronic Haz Ind:						
Non-Cancer Acute Haz Ind:						
<u>1997 Criteria Data</u>						
Facility ID:	8087			CERR Code:		
Facility SIC Code:	7532			TOGT:	.3	
CO:	43			ROGT:	.2568	
Air Basin:	SF			COT:		
District:	BA			NOXT:		
COID:	SCL			SOXT:		
DISN:	BAY AREA AQMD			PMT:		
CHAPIS:				PM10T:		
<u>1997 Toxic Data</u>						
Facility ID:	8087			COID:	SCL	
Facility SIC Code:	7532			DISN:	BAY AREA AQMD	
CO:	43			CHAPIS:		
Air Basin:	SF			CERR Code:		
District:	BA					
TS:						
Health Risk Asmt:						
Non-Cancer Chronic Haz Ind:						
Non-Cancer Acute Haz Ind:						
<u>1998 Criteria Data</u>						
Facility ID:	8087			CERR Code:		
Facility SIC Code:	7532			TOGT:	.3	
CO:	43			ROGT:	.2568	
Air Basin:	SF			COT:		
District:	BA			NOXT:		
COID:	SCL			SOXT:		
DISN:	BAY AREA AQMD			PMT:		
CHAPIS:				PM10T:		
<u>1998 Toxic Data</u>						
Facility ID:	8087			COID:	SCL	
Facility SIC Code:	7532			DISN:	BAY AREA AQMD	
CO:	43			CHAPIS:		
Air Basin:	SF			CERR Code:		
District:	BA					
TS:						
Health Risk Asmt:						
Non-Cancer Chronic Haz Ind:						
Non-Cancer Acute Haz Ind:						
<u>1999 Criteria Data</u>						
Facility ID:	8087			CERR Code:		
Facility SIC Code:	7532			TOGT:	.371	
CO:	43			ROGT:	.316658	
Air Basin:	SF			COT:		
District:	BA			NOXT:		
COID:	SCL			SOXT:		

Map Key	Number of Records	Direction	Distance (mi/ft)	Elev/Diff (ft)	Site	DB
DISN: CHAPIS:	BAY AREA AQMD			PMT: PM10T:		
<u>1999 Toxic Data</u>						
Facility ID:	8087			COID:	SCL	
Facility SIC Code:	7532			DISN:	BAY AREA AQMD	
CO:	43			CHAPIS:		
Air Basin:	SF			CERR Code:		
District:	BA					
TS:						
Health Risk Asmt:						
Non-Cancer Chronic Haz Ind:						
Non-Cancer Acute Haz Ind:						
<u>2000 Criteria Data</u>						
Facility ID:	8087			CERR Code:		
Facility SIC Code:	7532			TOGT:	.371	
CO:	43			ROGT:	.31	
Air Basin:	SF			COT:		
District:	BA			NOXT:		
COID:	SCL			SOXT:		
DISN:	BAY AREA AQMD			PMT:		
CHAPIS:				PM10T:		
<u>2000 Toxic Data</u>						
Facility ID:	8087			COID:	SCL	
Facility SIC Code:	7532			DISN:	BAY AREA AQMD	
CO:	43			CHAPIS:		
Air Basin:	SF			CERR Code:		
District:	BA					
TS:						
Health Risk Asmt:						
Non-Cancer Chronic Haz Ind:						
Non-Cancer Acute Haz Ind:						
<u>2001 Criteria Data</u>						
Facility ID:	8087			CERR Code:		
Facility SIC Code:	7532			TOGT:	.37	
CO:	43			ROGT:	.31	
Air Basin:	SF			COT:		
District:	BA			NOXT:		
COID:	SCL			SOXT:		
DISN:	BAY AREA AQMD			PMT:		
CHAPIS:				PM10T:		
<u>2001 Toxic Data</u>						
Facility ID:	8087			COID:	SCL	
Facility SIC Code:	7532			DISN:	BAY AREA AQMD	
CO:	43			CHAPIS:		
Air Basin:	SF			CERR Code:		
District:	BA					
TS:						
Health Risk Asmt:						
Non-Cancer Chronic Haz Ind:						
Non-Cancer Acute Haz Ind:						
<u>2002 Toxic Data</u>						

Map Key	Number of Records	Direction	Distance (mi/ft)	Elev/Diff (ft)	Site	DB
<hr/>						
Facility ID:	8087			COID:	SCL	
Facility SIC Code:	7532			DISN:	BAY AREA AQMD	
CO:	43			CHAPIS:		
Air Basin:	SF			CERR Code:		
District:	BA					
TS:						
Health Risk Asmt:						
Non-Cancer Chronic Haz Ind:						
Non-Cancer Acute Haz Ind:						
 <u>2003 Criteria Data</u>						
Facility ID:	8087			CERR Code:		
Facility SIC Code:	7532			TOGT:	.371	
CO:	43			ROGT:	.31	
Air Basin:	SF			COT:		
District:	BA			NOXT:		
COID:	SCL			SOXT:		
DISN:	BAY AREA AQMD			PMT:		
CHAPIS:				PM10T:		
 <u>2003 Toxic Data</u>						
Facility ID:	8087			COID:	SCL	
Facility SIC Code:	7532			DISN:	BAY AREA AQMD	
CO:	43			CHAPIS:		
Air Basin:	SF			CERR Code:		
District:	BA					
TS:						
Health Risk Asmt:						
Non-Cancer Chronic Haz Ind:						
Non-Cancer Acute Haz Ind:						
 <u>2004 Criteria Data</u>						
Facility ID:	8087			CERR Code:		
Facility SIC Code:	7532			TOGT:	.371	
CO:	43			ROGT:	.316658	
Air Basin:	SF			COT:		
District:	BA			NOXT:		
COID:	SCL			SOXT:		
DISN:	BAY AREA AQMD			PMT:		
CHAPIS:				PM10T:		
 <u>2004 Toxic Data</u>						
Facility ID:	8087			COID:	SCL	
Facility SIC Code:	7532			DISN:	BAY AREA AQMD	
CO:	43			CHAPIS:		
Air Basin:	SF			CERR Code:		
District:	BA					
TS:						
Health Risk Asmt:						
Non-Cancer Chronic Haz Ind:						
Non-Cancer Acute Haz Ind:						
 <u>2005 Criteria Data</u>						
Facility ID:	8087			CERR Code:		
Facility SIC Code:	7532			TOGT:	.371	
CO:	43			ROGT:	.316658	
Air Basin:	SF			COT:		

Map Key	Number of Records	Direction	Distance (mi/ft)	Elev/Diff (ft)	Site	DB
District:	BA			NOXT:		
COID:	SCL			SOXT:		
DISN:	BAY AREA AQMD			PMT:		
CHAPIS:				PM10T:		
<u>2005 Toxic Data</u>						
Facility ID:	8087			COID:	SCL	
Facility SIC Code:	7532			DISN:	BAY AREA AQMD	
CO:	43			CHAPIS:		
Air Basin:	SF			CERR Code:		
District:	BA					
TS:						
Health Risk Asmt:						
Non-Cancer Chronic Haz Ind:						
Non-Cancer Acute Haz Ind:						
<u>2006 Criteria Data</u>						
Facility ID:	8087			CERR Code:		
Facility SIC Code:	7532			TOGT:	.371	
CO:	43			ROGT:	.316658	
Air Basin:	SF			COT:		
District:	BA			NOXT:		
COID:	SCL			SOXT:		
DISN:	BAY AREA AQMD			PMT:		
CHAPIS:				PM10T:		
<u>2006 Toxic Data</u>						
Facility ID:	8087			COID:	SCL	
Facility SIC Code:	7532			DISN:	BAY AREA AQMD	
CO:	43			CHAPIS:		
Air Basin:	SF			CERR Code:		
District:	BA					
TS:						
Health Risk Asmt:						
Non-Cancer Chronic Haz Ind:						
Non-Cancer Acute Haz Ind:						
<u>2007 Criteria Data</u>						
Facility ID:	8087			CERR Code:		
Facility SIC Code:	7532			TOGT:	.371	
CO:	43			ROGT:	.316658	
Air Basin:	SF			COT:		
District:	BA			NOXT:		
COID:	SCL			SOXT:		
DISN:	BAY AREA AQMD			PMT:		
CHAPIS:				PM10T:		
<u>2007 Toxic Data</u>						
Facility ID:	8087			COID:	SCL	
Facility SIC Code:	7532			DISN:	BAY AREA AQMD	
CO:	43			CHAPIS:		
Air Basin:	SF			CERR Code:		
District:	BA					
TS:						
Health Risk Asmt:						
Non-Cancer Chronic Haz Ind:						
Non-Cancer Acute Haz Ind:						

Map Key	Number of Records	Direction	Distance (mi/ft)	Elev/Diff (ft)	Site	DB
<u>2008 Criteria Data</u>						
Facility ID:	8087				CERR Code:	
Facility SIC Code:	7532				TOGT:	.371
CO:	43				ROGT:	.316658
Air Basin:	SF				COT:	
District:	BA				NOXT:	
COID:	SCL				SOXT:	
DISN:	BAY AREA AQMD				PMT:	
CHAPIS:					PM10T:	
<u>2008 Toxic Data</u>						
Facility ID:	8087				COID:	SCL
Facility SIC Code:	7532				DISN:	BAY AREA AQMD
CO:	43				CHAPIS:	
Air Basin:	SF				CERR Code:	
District:	BA					
TS:						
Health Risk Asmt:						
Non-Cancer Chronic Haz Ind:						
Non-Cancer Acute Haz Ind:						
<u>2009 Criteria Data</u>						
Facility ID:	8087				CERR Code:	
Facility SIC Code:	7532				TOGT:	.371
CO:	43				ROGT:	.316658
Air Basin:	SF				COT:	
District:	BA				NOXT:	
COID:	SCL				SOXT:	
DISN:	BAY AREA AQMD				PMT:	
CHAPIS:					PM10T:	
<u>2009 Toxic Data</u>						
Facility ID:	8087				COID:	SCL
Facility SIC Code:	7532				DISN:	BAY AREA AQMD
CO:	43				CHAPIS:	
Air Basin:	SF				CERR Code:	
District:	BA					
TS:						
Health Risk Asmt:						
Non-Cancer Chronic Haz Ind:						
Non-Cancer Acute Haz Ind:						
<u>2010 Toxic Data</u>						
Facility ID:	8087				COID:	SCL
Facility SIC Code:	7532				DISN:	BAY AREA AQMD
CO:	43				CHAPIS:	
Air Basin:	SF				CERR Code:	
District:	BA					
TS:						
Health Risk Asmt:						
Non-Cancer Chronic Haz Ind:						
Non-Cancer Acute Haz Ind:						
<u>2011 Criteria Data</u>						
Facility ID:	8087				CERR Code:	
Facility SIC Code:	7532				TOGT:	.231

Map Key	Number of Records	Direction	Distance (mi/ft)	Elev/Diff (ft)	Site	DB
CO:	43			ROGT:	.178642	
Air Basin:	SF			COT:		
District:	BA			NOXT:		
COID:	SCL			SOXT:		
DISN:	BAY AREA AQMD			PMT:		
CHAPIS:				PM10T:		
<u>2011 Toxic Data</u>						
Facility ID:	8087			COID:	SCL	
Facility SIC Code:	7532			DISN:	BAY AREA AQMD	
CO:	43			CHAPIS:		
Air Basin:	SF			CERR Code:		
District:	BA					
TS:						
Health Risk Asmt:						
Non-Cancer Chronic Haz Ind:						
Non-Cancer Acute Haz Ind:						
<u>2012 Criteria Data</u>						
Facility ID:	8087			CERR Code:		
Facility SIC Code:	7532			TOGT:	.231	
CO:	43			ROGT:	.178642	
Air Basin:	SF			COT:		
District:	BA			NOXT:		
COID:	SCL			SOXT:		
DISN:	BAY AREA AQMD			PMT:		
CHAPIS:				PM10T:		
<u>2012 Toxic Data</u>						
Facility ID:	8087			COID:	SCL	
Facility SIC Code:	7532			DISN:	BAY AREA AQMD	
CO:	43			CHAPIS:		
Air Basin:	SF			CERR Code:		
District:	BA					
TS:						
Health Risk Asmt:						
Non-Cancer Chronic Haz Ind:						
Non-Cancer Acute Haz Ind:						
<u>2013 Criteria Data</u>						
Facility ID:	8087			CERR Code:		
Facility SIC Code:	7532			TOGT:	.231	
CO:	43			ROGT:	.178642	
Air Basin:	SF			COT:		
District:	BA			NOXT:		
COID:	SCL			SOXT:		
DISN:	BAY AREA AQMD			PMT:		
CHAPIS:				PM10T:		
<u>2013 Toxic Data</u>						
Facility ID:	8087			COID:	SCL	
Facility SIC Code:	7532			DISN:	BAY AREA AQMD	
CO:	43			CHAPIS:		
Air Basin:	SF			CERR Code:		
District:	BA					
TS:						
Health Risk Asmt:						
Non-Cancer Chronic Haz Ind:						

Map Key	Number of Records	Direction	Distance (mi/ft)	Elev/Diff (ft)	Site	DB
---------	-------------------	-----------	------------------	----------------	------	----

Non-Cancer Acute Haz Ind:

2014 Criteria Data

Facility ID:	8087	CERR Code:	
Facility SIC Code:	7532	TOGT:	.231091723
CO:	43	ROGT:	
Air Basin:	SF	COT:	
District:	BA	NOXT:	
COID:	SCL	SOXT:	
DISN:	BAY AREA AQMD	PMT:	
CHAPIS:		PM10T:	

2014 Toxic Data

Facility ID:	8087	COID:	SCL
Facility SIC Code:	7532	DISN:	BAY AREA AQMD
CO:	43	CHAPIS:	
Air Basin:	SF	CERR Code:	
District:	BA		
TS:			
Health Risk Asmt:			
Non-Cancer Chronic Haz Ind:			
Non-Cancer Acute Haz Ind:			

22	3 of 4	ESE	0.16 / 853.05	75.73 / 0	HANLEY H. MURRAY 1486 JEFFERSON ST. SANTA CLARA CA	HIST TANK
--------------------	--------	-----	---------------	-----------	--	-----------

Owner Name:	HANLEY H. MURRAY	No of Containers:	10
Owner Street:	1486 JEFFERSON ST.	County:	SANTA CLARA
Owner City:	SANTA CLARA	Facility State:	CA
Owner State:	CA	Facility Zip:	95050
Owner Zip:	95050		

22	4 of 4	ESE	0.16 / 853.05	75.73 / 0	CHAMPION AUTO BODY 1486 JEFFERSON ST SANTA CLARA CA 95050	CUPA SANTA CLARA
--------------------	--------	-----	---------------	-----------	---	---------------------

Facility ID:	FA0211518
GIS Latitude:	37.352186
GIS Longitude:	-121.953169

Details

Record ID:	PR0313966
PE:	2205
Description:	GENERATES 100 KG YR TO <5 TONS/YR
Program Identifier:	DEH PERMIT-HAZ WASTE GENERATOR PROGRAM

23	1 of 1	ESE	0.16 / 859.26	72.51 / -3	CIVIC CENTER AUTO HAUS 1463 EL CAMINO REAL SANTA CLARA CA 95050	CUPA SANTA CLARA
--------------------	--------	-----	---------------	------------	---	---------------------

Facility ID:	FA0211513
GIS Latitude:	37.352648
GIS Longitude:	-121.952729

Details

Record ID:	PR0315080
------------	-----------

Map Key	Number of Records	Direction	Distance (mi/ft)	Elev/Diff (ft)	Site	DB
PE: Description: Program Identifier:		2205 GENERATES 100 KG YR TO <5 TONS/YR DEH PERMIT-HAZ WASTE GENERATOR PROGRAM				

24	1 of 1	W	0.16 / 869.06	74.17 / -1	UNDERWRITERS LABORATORIES INC 1655 SCOTT BL SANTA CLARA CA 95050	CUPA SANTA CLARA
Facility ID:		FA0211566				
GIS Latitude:		37.353667				
GIS Longitude:		-121.959351				

Details

Record ID:	PR0312815
PE:	2205
Description:	GENERATES 100 KG YR TO <5 TONS/YR
Program Identifier:	DEH PERMIT-HAZ WASTE GENERATOR PROGRAM

25	1 of 5	W	0.17 / 871.29	74.57 / -1	Underwriters Lab.,Inc. 1655 Scott Blvd Santa Clara CA	LOP SANTA CLARA
SCVWD ID:		07S1W03G02f				
Closure Date:		10/3/1995				
Link:		http://lustop.sccgov.org/files/07S1W03G02f/				

25	2 of 5	W	0.17 / 871.29	74.57 / -1	UNDERWRITERS LAB.,INC. 1655 SCOTT BLVD SANTA CLARA CA 95050	LUST
Global ID:		T0608501472			County:	SANTA CLARA
Status:		COMPLETED - CASE CLOSED			Latitude:	37.35356
Status Date:		10/3/1995			Longitude:	-121.9586
Case Type:		LUST CLEANUP SITE				
Date Source:		LUST Cleanup Sites & Military UST Site from GeoTracker Project Search Results Export; LUST Cleanup Sites & Military UST Site from GeoTracker Cleanup Sites Data Download				

LUST Cleanup Sites from GeoTracker Cleanup Sites Data Download - Facilities Detail

RB Case No:		Potential COC:	Heating Oil / Fuel Oil
Local Case No:		How Discovered:	
Begin Date:	1/1/1987	Stop Method:	
Lead Agency:	SANTA CLARA COUNTY LOP	Stop Description:	
Local Agency:	SANTA CLARA COUNTY LOP	Case Worker:	UST
CUF Case:	NO	File Location:	All Files are on GeoTracker or in the Local Agency Database
<hr/>			
Potential Media of Concern:	Soil		
How Discovered Description:			
Calwater Watershed Name:	Santa Clara - Palo Alto (205.50)		
DWR GW Subbasin Name:	Santa Clara Valley - Santa Clara (2-009.02)		
Disadvantaged Community:			
Calenviroscreen Score:	76-80%		
Site History:			

LUST Cleanup Sites from GeoTracker Cleanup Sites Data Download - Regulatory Activity

Action Type:	ENFORCEMENT
Date :	10/5/1995
Action:	Closure/No Further Action Letter

Map Key	Number of Records	Direction	Distance (mi/ft)	Elev/Diff (ft)	Site	DB
---------	-------------------	-----------	------------------	----------------	------	----

Action Type: RESPONSE
Date : 1/1/1988
Action: Other Report / Document

Action Type: Other
Date : 1/1/1987
Action: Leak Reported

LUST Cleanup Sites from GeoTracker Cleanup Sites Data Download - Regulatory Contacts

Contact Type:	Local Agency Caseworker	Address:	1555 Berger Drive, Suite 300
Contact Name:	UST CASE WORKER	Email:	
City:	SAN JOSE	Phone No:	4089183400
Organization Name:	SANTA CLARA COUNTY LOP		

Contact Type:	Regional Board Caseworker	Address:	1515 CLAY ST SUITE 1400
Contact Name:	Regional Water Board	Email:	
City:	OAKLAND	Phone No:	
Organization Name:	SAN FRANCISCO BAY RWQCB (REGION 2)		

LUST Cleanup Sites from GeoTracker Cleanup Sites Data Download - Status History

Status: Completed - Case Closed
Status Date: 10/3/1995

Status: Open - Case Begin Date
Status Date: 1/1/1987

LUST Sites from GeoTracker Search - Regulatory Profile

Site Facility Name:	UNDERWRITERS LAB.,INC.	Potential COC:	HEATING OIL / FUEL OIL
Site Facility Type:	LUST CLEANUP SITE	Facility Type:	
Cleanup Status:	COMPLETED - CASE CLOSED	Composting Method:	
Project Status:		Address:	1655 SCOTT BLVD
WDR Place Type:		City:	SANTA CLARA
WDR File:		Zip:	95050
WDR Order:		County:	SANTA CLARA
CUF Priority Assig:		CUF Claim:	
CUF Amount Paid:			
File Location:	ALL FILES ARE ON GEOTRACKER OR IN THE LOCAL AGENCY DATABASE		
Designated Beneficial Use:	MUN, AGR, IND, PROC		
Project Oversight Agencies:			
Report Link:	https://geotracker.waterboards.ca.gov/profile_report?global_id=T0608501472		
Cleanup Status Detail:	COMPLETED - CASE CLOSED AS OF 10/3/1995		
Cleanup History Link:	https://geotracker.waterboards.ca.gov/profile_report_include?global_id=T0608501472&tabname=regulatoryhistory		
Potential Media of Concern:	SOIL		
User Defined Beneficial Use:			
DWR GW Sub Basin:	Santa Clara Valley - Santa Clara (2-009.02)		
Calwater Watershed Name:	Santa Clara - Palo Alto (205.50)		
Post Closure Site Management:			
Future Land Use:			
Cleanup Oversight Agencies:	SANTA CLARA COUNTY LOP (LEAD) CASEWORKER: UST CASE WORKER SAN FRANCISCO BAY RWQCB (REGION 2) CASEWORKER: Regional Water Board SANTA CLARA VALLEY WATER DISTRICT - CASE #: 07S1W03G02f		
Gndwater Monitoring Freque:			
Designated Beneficial Use	Municipal and Domestic Supply, Agricultural Supply, Industrial Service Supply, Industrial Process Supply		
Desc:			
Site History:			

No site history available

Map Key	Number of Records	Direction	Distance (mi/ft)	Elev/Diff (ft)	Site	DB
---------	-------------------	-----------	------------------	----------------	------	----

LUST Sites from GeoTracker Search - Cleanup Status History

Status: Completed - Case Closed
Date : 10/3/1995

Status: Open - Case Begin Date
Date : 1/1/1987

LUST Sites from GeoTracker Search - Regulatory Activities (as of May 29, 2021)

Action Type: Other Regulatory Actions
Action Date: 10/5/1995
Received Issue Date: 10/5/1995
Action: Closure/No Further Action Letter
Doc Link: https://geotracker.waterboards.ca.gov/view_documents?global_id=T0608501472&enforcement_id=6143037&temptable=ENFORCEMENT

Title Description Comments:

Action Type: Response Requested - Other
Action Date: 1/1/1988
Received Issue Date: 1/1/1988
Action: Other Report / Document
Doc Link: https://geotracker.waterboards.ca.gov/view_documents_all?global_id=T0608501472&doc_id=5757568

Title Description Comments:

SCVWD Electronic Files

Action Type: Leak Action
Action Date: 1/1/1987
Received Issue Date:
Action: Leak Reported
Doc Link:
Title Description Comments:

LUST Sites from GeoTracker Search - Documents (as of May 29, 2021)

Document Type: Site Documents
Document Date: 10/5/1995
Size :
Submitted By: COUNTY OF SANTA CLARA STUDENT INTERN (REGULATOR)
Type: CLOSURE/NO FURTHER ACTION LETTER
Title: UNKNOWN
Submitted:
Title Link: https://geotracker.waterboards.ca.gov/view_documents?global_id=T0608501472&enforcement_id=6143037

Document Type: Site Documents
Document Date: 1/1/1988
Size :
Submitted By: COUNTY OF SANTA CLARA STUDENT INTERN (REGULATOR)
Type: OTHER REPORT / DOCUMENT
Submitted:
Title: SCVWD ELECTRONIC FILES - REGULATOR RESPONSE
Title Link: https://geotracker.waterboards.ca.gov/view_documents?global_id=T0608501472&document_id=5757568

25	3 of 5	W	0.17 / 871.29	74.57 / -1	SHEA HOMES - SCOTT BLVD. PROJECT 1655 SCOTT BOULEVARD SANTA CLARA CA 95050	VCP
--------------------	--------	---	---------------	------------	--	-----

Ester/EPA ID: 60000350
Site Code: 201658
Nat Priority List: NO
Acres: 6.6 ACRES
Special Program: VOLUNTARY CLEANUP PROGRAM
Funding: SITE PROPONENT
Assembly District: 25
Senate District: 10

Permit Renewal Lead:
Project Manager:
Supervisor: DENISE TSUJI
Public Partici Spclst:
Census Tract: 6085505202
County: SANTA CLARA
Latitude: 37.3536162034936
Longitude: -121.958326345215

Map Key	Number of Records	Direction	Distance (mi/ft)	Elev/Diff (ft)	Site	DB
School District:						
APN:		224-20-070				
Cleanup Status:		NO FURTHER ACTION AS OF 8/25/2007				
Cleanup Oversight Agencies:		DTSC - SITE CLEANUP PROGRAM - LEAD AGENCY				
Site Type:		VOLUNTARY CLEANUP				
Office:		CLEANUP BERKELEY				
Past Use that Caused Contam:		AGRICULTURAL - ORCHARD				
Potential Media Affected:		SOIL				
Potential Contamin of Concern:						
ARSENIC						
DDD						
DDE						
DDT						
LEAD						
Site History:						
The Site and its surrounding properties were utilized as orchards as early as 1939. By 1960, the Site was occupied by Underwriters Laboratory Inc. (ULI) which operated as a not-for-profit product testing and certification operation to determine product safety. Shea Homes acquired the property after ULI ceased operation in 2004.						
Status:		NO FURTHER ACTION				
Program Type:		VOLUNTARY CLEANUP				
CalEnviroScreen Score:		76-80%				
Summary Link:		https://www.envirostor.dtsc.ca.gov/public/profile_report?global_id=60000350				
<u>Completed Activities</u>						
Title:		Confirmation Sampling Report				
Title Link:		https://www.envirostor.dtsc.ca.gov/public/final_documents2?global_id=60000350&doc_id=6012926				
Area Name:						
Area Link:						
Sub Area:						
Sub Area Link:						
Document Type:		Site Characterization Report				
Date Completed:		8/29/2007				
Comments:		No further action determination.				
Title:		Voluntary Cleanup Agreement				
Title Link:		https://www.envirostor.dtsc.ca.gov/public/final_documents2?global_id=60000350&enforcement_id=6009492				
Area Name:						
Area Link:						
Sub Area:						
Sub Area Link:						
Document Type:		Standard Voluntary Agreement				
Date Completed:		6/13/2006				
Comments:						
Title:		Soil Removal Activities				
Title Link:						
Area Name:						
Area Link:						
Sub Area:						
Sub Area Link:						
Document Type:		Fieldwork				
Date Completed:		9/18/2006				
Comments:		Soil removal activity completed. Confimation sampling to be conducted on 9/22/2006.				
Title:		Site Management Plan & Addendum				
Title Link:		https://www.envirostor.dtsc.ca.gov/public/final_documents2?global_id=60000350&doc_id=6012392				
Area Name:						
Area Link:						
Sub Area:						
Sub Area Link:						
Document Type:		Site Characterization Workplan				
Date Completed:		8/11/2006				

Map Key	Number of Records	Direction	Distance (mi/ft)	Elev/Diff (ft)	Site	DB
Comments:		SMP & Addendum approved.				
25	4 of 5	W	0.17 / 871.29	74.57 / -1	UNDERWRITERS LABORATORIES, INC 1655 SCOTT BOULEVARD SANTA CLARA CA 95050	EMISSIONS

1987 Criteria Data

Facility ID:	2896	CERR Code:	
Facility SIC Code:	8734	TOGT:	0
CO:	43	ROGT:	0
Air Basin:	SF	COT:	0
District:	BA	NOXT:	.1
COID:	SCL	SOXT:	0
DISN:	BAY AREA AQMD	PMT:	0
CHAPIS:		PM10T:	0

1987 Toxic Data

Facility ID:	2896	COID:	SCL
Facility SIC Code:	8734	DISN:	BAY AREA AQMD
CO:	43	CHAPIS:	
Air Basin:	SF	CERR Code:	
District:	BA		
TS:			
Health Risk Asmt:			
Non-Cancer Chronic Haz Ind:			
Non-Cancer Acute Haz Ind:			

1990 Criteria Data

Facility ID:	2896	CERR Code:	
Facility SIC Code:	8734	TOGT:	0
CO:	43	ROGT:	0
Air Basin:	SF	COT:	0
District:	BA	NOXT:	.1
COID:	SCL	SOXT:	0
DISN:	BAY AREA AQMD	PMT:	0
CHAPIS:		PM10T:	0

1990 Toxic Data

Facility ID:	2896	COID:	SCL
Facility SIC Code:	8734	DISN:	BAY AREA AQMD
CO:	43	CHAPIS:	
Air Basin:	SF	CERR Code:	
District:	BA		
TS:			
Health Risk Asmt:			
Non-Cancer Chronic Haz Ind:			
Non-Cancer Acute Haz Ind:			

2008 Criteria Data

Facility ID:	2896	CERR Code:	
Facility SIC Code:	8734	TOGT:	.004
CO:	43	ROGT:	.0006572
Air Basin:	SF	COT:	.019
District:	BA	NOXT:	.077
COID:	SCL	SOXT:	0

Map Key	Number of Records	Direction	Distance (mi/ft)	Elev/Diff (ft)	Site	DB
DISN:	BAY AREA AQMD			PMT:	.002	
CHAPIS:				PM10T:	.002	
<u>2008 Toxic Data</u>						
Facility ID:	2896			COID:	SCL	
Facility SIC Code:	8734			DISN:	BAY AREA AQMD	
CO:	43			CHAPIS:		
Air Basin:	SF			CERR Code:		
District:	BA					
TS:						
Health Risk Asmt:						
Non-Cancer Chronic Haz Ind:						
Non-Cancer Acute Haz Ind:						
<u>2009 Criteria Data</u>						
Facility ID:	2896			CERR Code:		
Facility SIC Code:	8734			TOGT:	.004	
CO:	43			ROGT:	.0006572	
Air Basin:	SF			COT:	.019	
District:	BA			NOXT:	.077	
COID:	SCL			SOXT:	0	
DISN:	BAY AREA AQMD			PMT:	.002	
CHAPIS:				PM10T:	.002	
<u>2009 Toxic Data</u>						
Facility ID:	2896			COID:	SCL	
Facility SIC Code:	8734			DISN:	BAY AREA AQMD	
CO:	43			CHAPIS:		
Air Basin:	SF			CERR Code:		
District:	BA					
TS:						
Health Risk Asmt:						
Non-Cancer Chronic Haz Ind:						
Non-Cancer Acute Haz Ind:						
<u>2010 Toxic Data</u>						
Facility ID:	2896			COID:	SCL	
Facility SIC Code:	8734			DISN:	BAY AREA AQMD	
CO:	43			CHAPIS:		
Air Basin:	SF			CERR Code:		
District:	BA					
TS:						
Health Risk Asmt:						
Non-Cancer Chronic Haz Ind:						
Non-Cancer Acute Haz Ind:						
<u>2011 Criteria Data</u>						
Facility ID:	2896			CERR Code:		
Facility SIC Code:	8734			TOGT:	.004	
CO:	43			ROGT:	.0006572	
Air Basin:	SF			COT:	.019	
District:	BA			NOXT:	.077	
COID:	SCL			SOXT:	0	
DISN:	BAY AREA AQMD			PMT:	.002	
CHAPIS:				PM10T:	.002	
<u>2011 Toxic Data</u>						

Map Key	Number of Records	Direction	Distance (mi/ft)	Elev/Diff (ft)	Site	DB
---------	----------------------	-----------	---------------------	-------------------	------	----

Facility ID:	2896			COID:	SCL	
Facility SIC Code:	8734			DISN:	BAY AREA AQMD	
CO:	43			CHAPIS:		
Air Basin:	SF			CERR Code:		
District:	BA					
TS:						
Health Risk Asmt:						
Non-Cancer Chronic Haz Ind:						
Non-Cancer Acute Haz Ind:						

2012 Criteria Data

Facility ID:	2896			CERR Code:		
Facility SIC Code:	8734			TOGT:	.004	
CO:	43			ROGT:	.0006572	
Air Basin:	SF			COT:	.019	
District:	BA			NOXT:	.077	
COID:	SCL			SOXT:	0	
DISN:	BAY AREA AQMD			PMT:	.002	
CHAPIS:				PM10T:	.002	

2012 Toxic Data

Facility ID:	2896			COID:	SCL	
Facility SIC Code:	8734			DISN:	BAY AREA AQMD	
CO:	43			CHAPIS:		
Air Basin:	SF			CERR Code:		
District:	BA					
TS:						
Health Risk Asmt:						
Non-Cancer Chronic Haz Ind:						
Non-Cancer Acute Haz Ind:						

2013 Criteria Data

Facility ID:	2896			CERR Code:		
Facility SIC Code:	8734			TOGT:	.004	
CO:	43			ROGT:	.0006572	
Air Basin:	SF			COT:	.019	
District:	BA			NOXT:	.077	
COID:	SCL			SOXT:	0	
DISN:	BAY AREA AQMD			PMT:	.002	
CHAPIS:				PM10T:	.002	

2013 Toxic Data

Facility ID:	2896			COID:	SCL	
Facility SIC Code:	8734			DISN:	BAY AREA AQMD	
CO:	43			CHAPIS:		
Air Basin:	SF			CERR Code:		
District:	BA					
TS:						
Health Risk Asmt:						
Non-Cancer Chronic Haz Ind:						
Non-Cancer Acute Haz Ind:						

2014 Criteria Data

Facility ID:	2896			CERR Code:		
Facility SIC Code:	8734			TOGT:	.004248618	
CO:	43			ROGT:		
Air Basin:	SF			COT:	.019318741	

Map Key	Number of Records	Direction	Distance (mi/ft)	Elev/Diff (ft)	Site	DB
District:	BA			NOXT:	.077402486	
COID:	SCL			SOXT:	.000313653	
DISN:	BAY AREA AQMD			PMT:	.00165419	
CHAPIS:				PM10T:	.00165419	

2014 Toxic Data

Facility ID:	2896	COID:	SCL
Facility SIC Code:	8734	DISN:	BAY AREA AQMD
CO:	43	CHAPIS:	
Air Basin:	SF	CERR Code:	
District:	BA		
TS:			
Health Risk Asmt:			
Non-Cancer Chronic Haz Ind:			
Non-Cancer Acute Haz Ind:			

2015 Criteria Data

Facility ID:	2896	CERR Code:	
Facility SIC Code:	8734	TOGT:	.004248618
CO:	43	ROGT:	.003200909
Air Basin:	SF	COT:	.019318737
District:	BA	NOXT:	.077402485
COID:	SCL	SOXT:	.000313653
DISN:	BAY AREA AQMD	PMT:	.00165419
CHAPIS:		PM10T:	.00165419

2015 Toxic Data

Facility ID:	2896	COID:	SCL
Facility SIC Code:	8734	DISN:	BAY AREA AQMD
CO:	43	CHAPIS:	
Air Basin:	SF	CERR Code:	
District:	BA		
TS:			
Health Risk Asmt:			
Non-Cancer Chronic Haz Ind:			
Non-Cancer Acute Haz Ind:			

2016 Criteria Data

Facility ID:	2896	CERR CODE:	
Facility SIC Code:	8734	TOGT:	.004248618
CO:	43	ROGT:	.000718260058
Air Basin:	SF	COT:	.019318741
District:	BA	NOXT:	.077402486
COID:	SCL	SOXT:	.000313653
DISN:	BAY AREA AQMD	PMT:	.00165419
CHAPIS:		PM10T:	.00165419

2016 Toxic Data

Facility ID:	2896	TS:	
Facility SIC Code:	8734	HRA:	
CERR CODE:		CH Index:	
COID:	SCL	AH Index:	
CO:	43	Air Basin:	SF
DISN:	BAY AREA AQMD	District:	BA
CHAPIS:			

2017 Criteria Data

Map Key	Number of Records	Direction	Distance (mi/ft)	Elev/Diff (ft)	Site	DB
Facility ID:	2896				CERR Code:	
Facility SIC Code:	8734				TOGT:	.004248618
CO:	43				ROGT:	.000718260058
Air Basin:	SF				COT:	.019318741
District:	BA				NOXT:	.077402486
COID:	SCL				SOXT:	.000313653
DISN:	BAY AREA AQMD				PMT:	.00165419
CHAPIS:					PM10T:	.00165419

2017 Toxic Data

Facility ID:	2896	COID:	SCL
Facility SIC Code:	8734	DISN:	BAY AREA AQMD
CO:	43	CHAPIS:	
Air Basin:	SF	CERR Code:	
District:	BA		
TS:			
Health Risk Asmt:			
Non-Cancer Chronic Haz Ind:			
Non-Cancer Acute Haz Ind:			

2018 Criteria Data

Facility ID:	2896	CERR Code:	
Facility SIC Code:	8734	TOGT:	.004251438
CO:	43	ROGT:	.0007187371676
Air Basin:	SF	COT:	.01933156
District:	BA	NOXT:	.077453846
COID:	SCL	SOXT:	.000313861
DISN:	BAY AREA AQMD	PMT:	.001655288
CHAPIS:		PM10T:	.001655288

2018 Toxic Data

Facility ID:	2896	COID:	SCL
Facility SIC Code:	8734	DISN:	BAY AREA AQMD
CO:	43	CHAPIS:	
Air Basin:	SF	CERR Code:	
District:	BA		
TS:			
Health Risk Asmt:			
Non-Cancer Chronic Haz Ind:			
Non-Cancer Acute Haz Ind:			

2019 Criteria Data

CO:	43	CHAPIS:	
Air Basin:	SF	CERR Code:	
Facility ID:	2896	ROGT:	.0007187371676
District:	BA	COT:	.01933156
Facility SIC Code:	8734	NOXT:	.077453846
CO ID:	SCL	SOXT:	.000313861
DISN:	BAY AREA AQMD		
PM10T:	.001655288		
TOGT:	.004251438		
PMT:	.001655288		

2019 Toxic Data

CO:	43	CHAPIS:	
Air Basin:	SF	CERR Code:	
Facility ID:	2896	TS:	

Map Key	Number of Records	Direction	Distance (mi/ft)	Elev/Diff (ft)	Site	DB
District:	BA				Health Risk Asmt:	
Facility SIC Code:	8734				NonCncrChrnHazInd:	
COID:	SCL				NonCncrActeHazInd:	
DISN:	BAY AREA AQMD					
25	5 of 5	W	0.17 / 871.29	74.57 / -1	SHEA HOMES - SCOTT BLVD. PROJECT 1655 SCOTT BOULEVARD SANTA CLARA CA 95050	ENVIROSTOR
Estor/EPA ID:	60000350				Assembly District:	25
Site Code:	201658				Senate District:	10
Nat Priority List:	NO				Permit Renewal Lead:	
APN:	224-20-070				Public Partici Spclst:	
Census Tract:	6085505202				Project Manager:	
Site Type:	VOLUNTARY CLEANUP				County:	SANTA CLARA
Address Description:	1655 SCOTT BOULEVARD				Latitude:	37.3536162034936
Office:	CLEANUP BERKELEY				Longitude:	-121.958326345215
Special Program:	VOLUNTARY CLEANUP PROGRAM				Acres:	6.6 ACRES
Funding:	SITE PROPONENT				Supervisor:	DENISE TSUJI
Cleanup Status:	NO FURTHER ACTION AS OF 8/25/2007					
Cleanup Oversight Agencies:	DTSC - SITE CLEANUP PROGRAM - LEAD AGENCY					
School District:						
Past Use that Caused Contam:	AGRICULTURAL - ORCHARD					
Potential Media Affected:	SOIL					
Potential Contamin of Concern:						
ARSENIC						
DDD						
DDE						
DDT						
LEAD						
Site History:						
The Site and its surrounding properties were utilized as orchards as early as 1939. By 1960, the Site was occupied by Underwriters Laboratory Inc. (ULI) which operated as a not-for-profit product testing and certification operation to determine product safety. Shea Homes acquired the property after ULI ceased operation in 2004.						
Status:	NO FURTHER ACTION					
A2 Program Type:	VOLUNTARY CLEANUP					
CalEnviroScreen Score:	76-80%					
Summary Link:	https://www.envirostor.dtsc.ca.gov/public/profile_report?global_id=60000350					
Completed Activities						
Title:	Confirmation Sampling Report					
Title Link:	https://www.envirostor.dtsc.ca.gov/public/final_documents2?global_id=60000350&doc_id=6012926					
Area Name:						
Area Link:						
Sub Area:						
Sub Area Link:						
Document Type:	Site Characterization Report					
Date Completed:	8/29/2007					
Comments:	No further action determination.					
Title:	Voluntary Cleanup Agreement					
Title Link:	https://www.envirostor.dtsc.ca.gov/public/final_documents2?global_id=60000350&enforcement_id=6009492					
Area Name:						
Area Link:						
Sub Area:						
Sub Area Link:						
Document Type:	Standard Voluntary Agreement					
Date Completed:	6/13/2006					
Comments:						

Map Key	Number of Records	Direction	Distance (mi/ft)	Elev/Diff (ft)	Site	DB
Title: Soil Removal Activities Title Link: Area Name: Area Link: Sub Area: Sub Area Link: Document Type: Fieldwork Date Completed: 9/18/2006 Comments: Soil removal activity completed. Confirmation sampling to be conducted on 9/22/2006.						
Title: Site Management Plan & Addendum Title Link: https://www.envirostor.dtsc.ca.gov/public/final_documents2?global_id=60000350&doc_id=6012392 Area Name: Area Link: Sub Area: Sub Area Link: Document Type: Site Characterization Workplan Date Completed: 8/11/2006 Comments: SMP & Addendum approved.						
26	1 of 1	ESE	0.17 / 918.13	72.33 / -3	UP & DOWN TRUCK CENTER 1443 EL CAMINO REAL SANTA CLARA CA 95050	DELISTED HAZ
Siteid: 383422 Latitude: 37.352679 Longitude: -121.952555 Original Source: CHAZ Record Date: 30-MAY-2017						
27	1 of 2	ESE	0.18 / 925.75	72.33 / -3	EL CAMINO PROPERTIES MIXED USE (CATALINA II) 1433-1493 EL CAMINO REAL SANTA CLARA CA 95050	CLEANUP SITES
Global ID: T10000011686 Status: OPEN - ASSESSMENT & INTERIM REMEDIAL ACTION Status Date: 6/1/2018 Site Facility Type: CLEANUP PROGRAM SITE Data Source: Cleanup Program Sites from GeoTracker Search; Cleanup Sites from GeoTracker Cleanup Sites Data Download						
Latitude: 37.35281 Longitude: -121.95304 County: SANTA CLARA						
Cleanup Sites from GeoTracker Cleanup Sites Data Download - Facilities Detail						
RB Case No: Local Case No: 2018-17s Begin Date: 4/25/2018 File Location: All Files are on GeoTracker or in the Local Agency Database Lead Agency: SANTA CLARA COUNTY LOP Local Agency: SANTA CLARA COUNTY LOP Potential COC: Potential Media of Concern: Other Groundwater (uses other than drinking water), Soil, Soil Vapor How Discovered: How Discovered Description: Stop Description: CalWater Watershed Name: Santa Clara - Palo Alto (205.50) DWR GW Subbasin Name: Santa Clara Valley - Santa Clara (2-009.02) Disadvantaged Community: CalEnviroScreen Score: 41-45% Site History:						
Stop Method: CUF Case: NO Case Worker: TLF						
Cleanup Sites from GeoTracker Cleanup Sites Data Download - Regulatory Activity						

<i>Map Key</i>	<i>Number of Records</i>	<i>Direction</i>	<i>Distance (mi/ft)</i>	<i>Elev/Diff (ft)</i>	<i>Site</i>	<i>DB</i>
Action Type:		RESPONSE				
Date:		2020-12-31 00:00:00				
Action:		Other Report / Document				
Action Type:		ENFORCEMENT				
Date:		2019-12-02 00:00:00				
Action:		Staff Letter				
Action Type:		RESPONSE				
Date:		2019-11-15 00:00:00				
Action:		Other Workplan - Regulator Responded				
Action Type:		ENFORCEMENT				
Date:		2019-10-16 00:00:00				
Action:		Voluntary Remedial Action Agreement				
Action Type:		ENFORCEMENT				
Date:		2019-09-13 00:00:00				
Action:		Staff Letter				
Action Type:		RESPONSE				
Date:		2019-09-11 00:00:00				
Action:		Other Report / Document				
Action Type:		RESPONSE				
Date:		2019-09-10 00:00:00				
Action:		Remedial Action Complete - Regulator Responded				
Action Type:		RESPONSE				
Date:		2019-06-28 00:00:00				
Action:		Removal Action Complete				
Action Type:		ENFORCEMENT				
Date:		2019-02-12 00:00:00				
Action:		Letter - Notice				
Action Type:		ENFORCEMENT				
Date:		2018-11-09 00:00:00				
Action:		Staff Letter				
Action Type:		RESPONSE				
Date:		2018-11-01 00:00:00				
Action:		Other Report / Document - Regulator Responded				
Action Type:		ENFORCEMENT				
Date:		2018-10-16 00:00:00				
Action:		Cost Recovery Agreement / N. of Reimbursement				
Action Type:		RESPONSE				
Date:		2018-09-26 00:00:00				
Action:		Other Report / Document				
Action Type:		ENFORCEMENT				
Date:		2018-07-09 00:00:00				
Action:		Staff Letter				
Action Type:		RESPONSE				
Date:		2018-06-12 00:00:00				
Action:		Other Workplan - Regulator Responded				
Action Type:		RESPONSE				
Date:		2018-06-12 00:00:00				
Action:		Phase I Assessment Report				
Action Type:		ENFORCEMENT				
Date:		2018-06-05 00:00:00				
Action:		Staff Letter				
Action Type:		ENFORCEMENT				

Map Key	Number of Records	Direction	Distance (mi/ft)	Elev/Diff (ft)	Site	DB
---------	-------------------	-----------	------------------	----------------	------	----

Date: 2018-05-30 00:00:00
Action: Cost Recovery Agreement / N. of Reimbursement

Action Type: ENFORCEMENT
Date: 2018-04-25 00:00:00
Action: Letter - Notice

Action Type: RESPONSE
Date: 2018-04-25 00:00:00
Action: Other Report / Document

Cleanup Sites from GeoTracker Cleanup Sites Data Download - Status History

Status: Open - Assessment & Interim Remedial Action
Status Date: 2018-06-01 00:00:00

Status: Open - Case Begin Date
Status Date: 2018-04-25 00:00:00

Cleanup Sites from GeoTracker Cleanup Sites Data Download - Regulatory Contacts

Contact Type:	Local Agency Caseworker	Address:	1555 Berger Dr.
Contact Name:	TRAVIS L. FLORA	City:	SAN JOSE
Phone No:	4089183486		
Organization Name:	SANTA CLARA COUNTY LOP		
Email:	travis.flora@cep.sccgov.org		

Cleanup Program Sites from GeoTracker Search - Regulatory Profile (as of May 29, 2021)

Project Status:	Facility Type:
Cuf Claim No:	WDR Place Type:
CUF Priority Assign:	Wdr File No:
CUF Amount Paid:	Wdr Order No:
Composting Method:	
File Location:	ALL FILES ARE ON GEOTRACKER OR IN THE LOCAL AGENCY DATABASE
User Defined Beneficial Use:	
Designated Beneficial Use:	MUN, AGR, IND, PROC
Designated Beneficl Use Desc:	Municipal and Domestic Supply, Agricultural Supply, Industrial Service Supply, Industrial Process Supply
Project Oversight Agencies:	
Report Link:	https://geotracker.waterboards.ca.gov/profile_report?global_id=T10000011686
Cleanup Status Detail:	OPEN - ASSESSMENT & INTERIM REMEDIAL ACTION AS OF 6/1/2018
Potential COC:	NONE SPECIFIED
Potential Media of Concern:	OTHER GROUNDWATER (USES OTHER THAN DRINKING WATER), SOIL, SOIL VAPOR
Groundwater Monitoring	
Frequen:	
DWR GW Sub Basin:	Santa Clara Valley - Santa Clara (2-009.02)
CalWater Watershed Name:	Santa Clara - Palo Alto (205.50)
Post Closure Site Management:	
Future Land Use:	
Cleanup Oversight Agencies:	SANTA CLARA COUNTY LOP (LEAD) - CASE #: 2018-17s CASEWORKER: TRAVIS L. FLORA SAN FRANCISCO BAY RWQCB (REGION 2)
Cleanup History Link:	https://geotracker.waterboards.ca.gov/profile_report_include?global_id=T10000011686&tabname=regulatoryhistory

Site History:

No site history available

Sites from GeoTracker Search - Regulatory Activities (as of May 29, 2021)

Action Type: Response Requested - Other
Action Date: 12/31/2020
Received Issue Date:
Action: Other Report / Document

Map Key	Number of Records	Direction	Distance (mi/ft)	Elev/Diff (ft)	Site	DB
Doc Link:						
Title Description Comments:						
Completion Report						
Action Type:						
Other Regulatory Actions						
Action Date:						
12/2/2019						
Received Issue Date:						
12/2/2019						
Action:						
Staff Letter						
Doc Link:						
https://geotracker.waterboards.ca.gov/view_documents?global_id=T10000011686&enforcement_id=6421790&temptable=ENFORCEMENT						
Title Description Comments:						
Action Type:						
Response Requested - Workplans						
Action Date:						
11/15/2019						
Received Issue Date:						
11/21/2019						
Action:						
Other Workplan - Regulator Responded						
Doc Link:						
https://geotracker.waterboards.ca.gov/view_documents_all?global_id=T10000011686&doc_id=6004054						
Title Description Comments:						
Soil Management Plan						
Action Type:						
Agreements						
Action Date:						
10/16/2019						
Received Issue Date:						
10/16/2019						
Action:						
Voluntary Remedial Action Agreement						
Doc Link:						
https://geotracker.waterboards.ca.gov/view_documents?global_id=T10000011686&enforcement_id=6417745&temptable=ENFORCEMENT						
Title Description Comments:						
Remedial Action Agreement (Land Sea)						
Action Type:						
Other Regulatory Actions						
Action Date:						
9/13/2019						
Received Issue Date:						
9/13/2019						
Action:						
Staff Letter						
Doc Link:						
https://geotracker.waterboards.ca.gov/view_documents?global_id=T10000011686&enforcement_id=6414761&temptable=ENFORCEMENT						
Title Description Comments:						
DEH requires SMP						
Action Type:						
Response Requested - Other						
Action Date:						
9/11/2019						
Received Issue Date:						
9/11/2019						
Action:						
Other Report / Document						
Doc Link:						
https://geotracker.waterboards.ca.gov/view_documents_all?global_id=T10000011686&doc_id=6004050						
Title Description Comments:						
Summary of Reuse of Shallow Excavated Soil						
Action Type:						
Response Requested - Reports						
Action Date:						
9/10/2019						
Received Issue Date:						
9/10/2019						
Action:						
Remedial Action Complete - Regulator Responded						
Doc Link:						
https://geotracker.waterboards.ca.gov/view_documents_all?global_id=T10000011686&doc_id=6004052						
Title Description Comments:						
Remedial Action And Closure Report						
Action Type:						
Response Requested - Reports						
Action Date:						
*6/28/2019						
Received Issue Date:						
8/29/2019						
Action:						
Removal Action Complete						

Map Key	Number of Records	Direction	Distance (mi/ft)	Elev/Diff (ft)	Site	DB
Doc Link:		https://geotracker.waterboards.ca.gov/view_documents_all?global_id=T10000011686&doc_id=5969499				
Title Description Comments:		Soil Removal Completion Report				
Action Type:		Notices				
Action Date:		2/12/2019				
Received Issue Date:		2/12/2019				
Action:		Letter - Notice				
Doc Link:		https://geotracker.waterboards.ca.gov/view_documents?global_id=T10000011686&enforcement_id=6385693&temptable=ENFORCEMENT				
Title Description Comments:		Notice Regarding Revised ESLs				
Action Type:		Other Regulatory Actions				
Action Date:		11/9/2018				
Received Issue Date:		11/9/2018				
Action:		Staff Letter				
Doc Link:		https://geotracker.waterboards.ca.gov/view_documents?global_id=T10000011686&enforcement_id=6375423&temptable=ENFORCEMENT				
Title Description Comments:		DEH agrees with additional excavation				
Action Type:		Response Requested - Other				
Action Date:		11/1/2018				
Received Issue Date:		11/1/2018				
Action:		Other Report / Document - Regulator Responded				
Doc Link:		https://geotracker.waterboards.ca.gov/view_documents_all?global_id=T10000011686&doc_id=5978832				
Title Description Comments:		Additional Soil Sampling Activities				
Action Type:		Agreements				
Action Date:		10/16/2018				
Received Issue Date:		10/16/2018				
Action:		Cost Recovery Agreement / N. of Reimbursement				
Doc Link:		https://geotracker.waterboards.ca.gov/view_documents?global_id=T10000011686&enforcement_id=6372426&temptable=ENFORCEMENT				
Title Description Comments:		RAA with new RP				
Action Type:		Response Requested - Other				
Action Date:		9/26/2018				
Received Issue Date:		9/26/2018				
Action:		Other Report / Document				
Doc Link:		https://geotracker.waterboards.ca.gov/view_documents_all?global_id=T10000011686&doc_id=5975701				
Title Description Comments:		Updated VCP application for oversight (new property owner), incl. copy of Grant Deed.				
Action Type:		Other Regulatory Actions				
Action Date:		7/9/2018				
Received Issue Date:		7/9/2018				
Action:		Staff Letter				
Doc Link:		https://geotracker.waterboards.ca.gov/view_documents?global_id=T10000011686&enforcement_id=6363426&temptable=ENFORCEMENT				
Title Description Comments:		DEH conditional approval of work plan				
Action Type:		Response Requested - Reports				

Map Key	Number of Records	Direction	Distance (mi/ft)	Elev/Diff (ft)	Site	DB
---------	-------------------	-----------	------------------	----------------	------	----

Action Date:	6/12/2018
Received Issue Date:	6/12/2018
Action:	Phase I Assessment Report
Doc Link:	https://geotracker.waterboards.ca.gov/view_documents_all?global_id=T10000011686&doc_id=5967264
Title Description Comments:	

1433 to 1493 El Camino Phase I ESA

Action Type:	Response Requested - Workplans
Action Date:	6/12/2018
Received Issue Date:	6/12/2018
Action:	Other Workplan - Regulator Responded
Doc Link:	https://geotracker.waterboards.ca.gov/view_documents_all?global_id=T10000011686&doc_id=5967265
Title Description Comments:	

Soil and Soil Vapor Quality Evaluation and Work Plan

Action Type:	Other Regulatory Actions
Action Date:	6/5/2018
Received Issue Date:	6/5/2018
Action:	Staff Letter
Doc Link:	https://geotracker.waterboards.ca.gov/view_documents?global_id=T10000011686&enforcement_id=6360185&temptable=ENFORCEMENT
Title Description Comments:	

VCP intro letter

Action Type:	Agreements
Action Date:	5/30/2018
Received Issue Date:	5/30/2018
Action:	Cost Recovery Agreement / N. of Reimbursement
Doc Link:	https://geotracker.waterboards.ca.gov/view_documents?global_id=T10000011686&enforcement_id=6359831&temptable=ENFORCEMENT
Title Description Comments:	

RAA

Action Type:	Notices
Action Date:	4/25/2018
Received Issue Date:	4/25/2018
Action:	Letter - Notice
Doc Link:	https://geotracker.waterboards.ca.gov/view_documents?global_id=T10000011686&enforcement_id=6359832&temptable=ENFORCEMENT
Title Description Comments:	

101480 Notice

Action Type:	Response Requested - Other
Action Date:	4/25/2018
Received Issue Date:	4/25/2018
Action:	Other Report / Document
Doc Link:	https://geotracker.waterboards.ca.gov/view_documents_all?global_id=T10000011686&doc_id=5966201
Title Description Comments:	

Request for Oversight - VCP Application

Sites from GeoTracker Search - Documents (as of May 29, 2021)

Document Type:	Site Documents	Submitted:	
Document Date:	12/2/2019	Submitted By:	TRAVIS FLORA (REGULATOR)
Size :			
Title:	UNKNOWN		
Title Link:	https://geotracker.waterboards.ca.gov/view_documents?global_id=T10000011686&enforcement_id=6421790		

Map Key	Number of Records	Direction	Distance (mi/ft)	Elev/Diff (ft)	Site	DB
Type:	STAFF LETTER					
Document Type:	Site Documents			Submitted:		
Document Date:	11/21/2019			Submitted By:	ROBERT CAMPBELL (AUTH_RP)	
Size :	4,676 KB					
Title:	SOIL MANAGEMENT PLAN					
Title Link:	https://geotracker.waterboards.ca.gov/esi/uploads/geo_report/7240514934/T10000011686.PDF					
Type:	SOIL MANAGEMENT PLAN					
Document Type:	Site Documents			Submitted:		
Document Date:	10/16/2019			Submitted By:	AARON COSTA (REGULATOR)	
Size :						
Title:	REMEDIAL ACTION AGREEMENT (LAND SEA)					
Title Link:	https://geotracker.waterboards.ca.gov/view_documents?global_id=T10000011686&enforcement_id=6417745					
Type:	VOLUNTARY REMEDIAL ACTION AGREEMENT					
Document Type:	Site Documents			Submitted:		
Document Date:	9/13/2019			Submitted By:	TRAVIS FLORA (REGULATOR)	
Size :						
Title:	DEH REQUIRES SMP					
Title Link:	https://geotracker.waterboards.ca.gov/view_documents?global_id=T10000011686&enforcement_id=6414761					
Type:	STAFF LETTER					
Document Type:	Site Documents			Submitted:		
Document Date:	9/11/2019			Submitted By:	ROBERT CAMPBELL (AUTH_RP)	
Size :	3,225 KB					
Title:	SUMMARY OF REUSE OF SHALLOW EXCAVATED SOIL					
Title Link:	https://geotracker.waterboards.ca.gov/esi/uploads/geo_report/9943158090/T10000011686.PDF					
Type:	OTHER REPORT / DOCUMENT					
Document Type:	Site Documents			Submitted:		
Document Date:	8/28/2019			Submitted By:	ROBERT CAMPBELL (AUTH_RP)	
Size :	33,493 KB					
Title:	REMEDIAL ACTION AND CLOSURE REPORT					
Title Link:	https://geotracker.waterboards.ca.gov/esi/uploads/geo_report/2008309423/T10000011686.PDF					
Type:	REQUEST FOR CLOSURE					
Document Type:	Site Documents			Submitted:		
Document Date:	2/12/2019			Submitted By:	TRAVIS FLORA (REGULATOR)	
Size :						
Title:	NOTICE REGARDING REVISED ESLS					
Title Link:	https://geotracker.waterboards.ca.gov/view_documents?global_id=T10000011686&enforcement_id=6385693					
Type:	LETTER - NOTICE					
Document Type:	Site Documents			Submitted:		
Document Date:	11/9/2018			Submitted By:	TRAVIS FLORA (REGULATOR)	
Size :						
Title:	DEH AGREES WITH ADDITIONAL EXCAVATION					
Title Link:	https://geotracker.waterboards.ca.gov/view_documents?global_id=T10000011686&enforcement_id=6375423					
Type:	STAFF LETTER					
Document Type:	Site Documents			Submitted:		
Document Date:	11/1/2018			Submitted By:	ROBERT CAMPBELL (AUTH_RP)	
Size :	4,541 KB					
Title:	ADDITIONAL SOIL SAMPLING ACTIVITIES					
Title Link:	https://geotracker.waterboards.ca.gov/esi/uploads/geo_report/5108468830/T10000011686.PDF					
Type:	OTHER REPORT / DOCUMENT					
Document Type:	Site Documents			Submitted:		
Document Date:	10/16/2018			Submitted By:	AARON COSTA (REGULATOR)	
Size :						
Title:	RAA WITH NEW RP					
Title Link:	https://geotracker.waterboards.ca.gov/view_documents?global_id=T10000011686&enforcement_id=6372426					
Type:	COST RECOVERY AGREEMENT / N. OF REIMBURSEMENT					
Document Type:	Site Documents			Submitted:		
Document Date:	9/26/2018			Submitted By:	TRAVIS FLORA (REGULATOR)	
Size :						
Title:	UPDATED VCP APPLICATION FOR OVERSIGHT (NEW PROPERTY OWNER), INCL. COPY OF GRANT DEED.					

Map Key	Number of Records	Direction	Distance (mi/ft)	Elev/Diff (ft)	Site	DB
<hr/>						
Title Link:	https://geotracker.waterboards.ca.gov/view_documents?global_id=T10000011686&document_id=5975701					
Type:	OTHER REPORT / DOCUMENT					
Document Type:	Site Documents			Submitted:		
Document Date:	7/9/2018			Submitted By:	TRAVIS FLORA (REGULATOR)	
Size :						
Title:	DEH CONDITIONAL APPROVAL OF WORK PLAN					
Title Link:	https://geotracker.waterboards.ca.gov/view_documents?global_id=T10000011686&enforcement_id=6363426					
Type:	STAFF LETTER					
Document Type:	Site Documents			Submitted:		
Document Date:	6/5/2018			Submitted By:	TRAVIS FLORA (REGULATOR)	
Size :						
Title:	VCP INTRO LETTER					
Title Link:	https://geotracker.waterboards.ca.gov/view_documents?global_id=T10000011686&enforcement_id=6360185					
Type:	STAFF LETTER					
Document Type:	Site Documents			Submitted:		
Document Date:	5/30/2018			Submitted By:	AARON COSTA (REGULATOR)	
Size :						
Title:	RAA					
Title Link:	https://geotracker.waterboards.ca.gov/view_documents?global_id=T10000011686&enforcement_id=6359831					
Type:	COST RECOVERY AGREEMENT / N. OF REIMBURSEMENT					
Document Type:	Site Documents			Submitted:		
Document Date:	4/26/2018			Submitted By:	PETER LANGTRY (AUTH_RP)	
Size :	5,448 KB					
Title:	SOIL AND SOIL VAPOR QUALITY EVALUATION AND WORK PLAN					
Title Link:	https://geotracker.waterboards.ca.gov/esi/uploads/geo_report/1275137782/T10000011686.PDF					
Type:	OTHER WORKPLAN					
Document Type:	Site Documents			Submitted:		
Document Date:	4/25/2018			Submitted By:	AARON COSTA (REGULATOR)	
Size :						
Title:	REQUEST FOR OVERSIGHT - VCP APPLICATION					
Title Link:	https://geotracker.waterboards.ca.gov/view_documents?global_id=T10000011686&document_id=5966201					
Type:	OTHER REPORT / DOCUMENT					
Document Type:	Site Documents			Submitted:		
Document Date:	4/25/2018			Submitted By:	AARON COSTA (REGULATOR)	
Size :						
Title:	101480 NOTICE					
Title Link:	https://geotracker.waterboards.ca.gov/view_documents?global_id=T10000011686&enforcement_id=6359832					
Type:	LETTER - NOTICE					
Document Type:	Site Documents			Submitted:		
Document Date:	5/16/2017			Submitted By:	PETER LANGTRY (AUTH_RP)	
Size :	19,618 KB					
Title:	1433 TO 1493 EL CAMINO PHASE I ESA					
Title Link:	https://geotracker.waterboards.ca.gov/esi/uploads/geo_report/8057737886/T10000011686.PDF					
Type:	PHASE I ASSESSMENT REPORT					

Sites from GeoTracker Search - Site Maps (as of May 29, 2021)

Title:	GEO_MAP	Submitted By:	ROBERT CAMPBELL (AUTH_RP)
Size :	265 KB	Submitted:	8/29/2019
Link:	https://geotracker.waterboards.ca.gov/esi/uploads/geo_map/4978411197/T10000011686.PDF		
Title:	GEO_MAP	Submitted By:	ROBERT CAMPBELL (AUTH_RP)
Size :	83 KB	Submitted:	8/29/2019
Link:	https://geotracker.waterboards.ca.gov/esi/uploads/geo_map/7798835515/T10000011686.PDF		
Title:	GEO_MAP	Submitted By:	ROBERT CAMPBELL (AUTH_RP)
Size :	119 KB	Submitted:	8/29/2019
Link:	https://geotracker.waterboards.ca.gov/esi/uploads/geo_map/6349642276/T10000011686.PDF		
Title:	GEO_MAP	Submitted By:	ROBERT CAMPBELL (AUTH_RP)
Size :	101 KB	Submitted:	8/29/2019

Map Key	Number of Records	Direction	Distance (mi/ft)	Elev/Diff (ft)	Site	DB
<hr/>						
Link:	https://geotracker.waterboards.ca.gov/esi/uploads/geo_map/5028313696/T10000011686.PDF					
Title:	GEO_MAP			Submitted By:	ROBERT CAMPBELL (AUTH_RP)	
Size :	110 KB			Submitted:	8/29/2019	
Link:	https://geotracker.waterboards.ca.gov/esi/uploads/geo_map/3039101660/T10000011686.PDF					
Title:	GEO_MAP			Submitted By:	ROBERT CAMPBELL (AUTH_RP)	
Size :	239 KB			Submitted:	8/29/2019	
Link:	https://geotracker.waterboards.ca.gov/esi/uploads/geo_map/3194723963/T10000011686.PDF					
Title:	GEO_MAP			Submitted By:	ROBERT CAMPBELL (AUTH_RP)	
Size :	157 KB			Submitted:	8/29/2019	
Link:	https://geotracker.waterboards.ca.gov/esi/uploads/geo_map/9043267309/T10000011686.PDF					

Sites from GeoTracker Search - Cleanup Status History (as of May 29, 2021)

Status:	Open - Assessment & Interim Remedial Action
Date:	6/1/2018
Status:	Open - Case Begin Date
Date:	4/25/2018

27	2 of 2	ESE	0.18 / 925.75	72.33 / -3	SCS DEVELOPMENT CO. 1433 EL CAMINO REAL SANTA CLARA CA 95050	RCRA TSD
--------------------	--------	-----	------------------	---------------	--	----------

EPA Handler ID:	CAC003013532
Gen Status Universe:	No Report
Contact Name:	BRIAN SCOTT
Contact Address:	846 CINDY LANE , , LIVERMORE , CA, 94550 ,
Contact Phone No and Ext:	925-989-3844
Contact Email:	BRIAN@SCSDEVELOPMENT.COM
Contact Country:	
Land Type:	
County Name:	SANTA CLARA
EPA Region:	09
Receive Date:	20190506
Location Latitude:	37.352734
Location Longitude:	-121.95244

Violation/Evaluation Summary

Note:	NO RECORDS: As of Jun 2021, there are no Compliance Monitoring and Enforcement (violation) records associated with this facility (EPA ID).
--------------	--

Handler Summary

Importer Activity:	No
Mixed Waste Generator:	No
Transporter Activity:	No
Transfer Facility:	No
Onsite Burner Exemption:	No
Smelting, Melting and Refining:	No
Underground Injection Control:	No
Commercial TSD:	No
Used Oil Transporter:	No
Used Oil Transfer Facility:	No
Used Oil Processor:	No
Used Oil Refiner:	No
Used Oil Burner:	No
Used Oil Market Burner:	No
Used Oil Spec Marketer:	No

Map Key	Number of Records	Direction	Distance (mi/ft)	Elev/Diff (ft)	Site	DB
---------	-------------------	-----------	------------------	----------------	------	----

Hazardous Waste Handler Details

Sequence No: 1
Receive Date: 20190506
Handler Name: SCS DEVELOPMENT CO.
Federal Waste Generator Code: N
Generator Code Description: Not a Generator, Verified
Source Type: Implementer

Owner/Operator Details

Owner/Operator Ind: Current Operator
Type: Other
Name: BRIAN SCOTT
Date Became Current:
Date Ended Current:
Phone: 925-989-3844
Source Type: Implementer

Street No:
Street 1: 846 CINDY LANE
Street 2:
City: LIVERMORE
State: CA
Country:
Zip Code: 94550

Owner/Operator Ind: Current Owner
Type: Other
Name: BRIAN SCOTT
Date Became Current:
Date Ended Current:
Phone: 408-985-6000
Source Type: Implementer

Street No:
Street 1: 404 SARATOGA AVE SUITE 100
Street 2:
City: SANTA CLARA
State: CA
Country:
Zip Code: 95050

28	1 of 9	WNW	0.18 / 938.78	70.10 / -5	Capitol Petroleum 1995 Warburton Avenue Santa Clara CA 95050	DELISTED TNK
--------------------	--------	-----	---------------	------------	--	-----------------

Delisted Storage Tanks

Facility ID: 43-010-300720
Permitting Agency: SANTA CLARA, CITY OF
County: Santa Clara
Original Source: UST
Record Date: 30-JAN-2017

Latitude: 37.3574392
Longitude: -121.9576812

28	2 of 9	WNW	0.18 / 938.78	70.10 / -5	Arco #2082 1995 Warburton Ave Santa Clara CA	LOP SANTA CLARA
--------------------	--------	-----	---------------	------------	--	--------------------

SCVWD ID: 07S1W03G04f
Closure Date: 12/22/2003
Link: <http://lustop.sccgov.org/files/07S1W03G04f/>

28	3 of 9	WNW	0.18 / 938.78	70.10 / -5	ARCO #2082 1995 Warburton Ave SANTA CLARA CA 95050	LUST
--------------------	--------	-----	---------------	------------	--	------

Global ID: T0608500166
Status: COMPLETED - CASE CLOSED
Status Date: 12/22/2003
Case Type: LUST CLEANUP SITE
Date Source: LUST Cleanup Sites & Military UST Site from GeoTracker Project Search Results Export; LUST Cleanup Sites & Military UST Site from GeoTracker Cleanup Sites Data Download

County: SANTA CLARA
Latitude: 37.3560359097426
Longitude: -121.959121227264

LUST Cleanup Sites from GeoTracker Cleanup Sites Data Download - Facilities Detail

RB Case No: **Potential COC:** Gasoline

Map Key	Number of Records	Direction	Distance (mi/ft)	Elev/Diff (ft)	Site	DB
Local Case No:				How Discovered:		
Begin Date:		10/5/1988		Stop Method:		
Lead Agency:		SANTA CLARA COUNTY LOP		Stop Description:		
Local Agency:		SANTA CLARA COUNTY LOP		Case Worker:		UST
CUF Case:		YES		File Location: All Files are on GeoTracker or in the Local Agency Database		
Potential Media of Concern:		Other Groundwater (uses other than drinking water)				
How Discovered Description:						
Calwater Watershed Name:		Santa Clara - Palo Alto (205.50)				
DWR GW Subbasin Name:		Santa Clara Valley - Santa Clara (2-009.02)				
Disadvantaged Community:						
Calenviroscreen Score:		76-80%				
Site History:						

LUST Cleanup Sites from GeoTracker Cleanup Sites Data Download - Regulatory Activity

Action Type:	RESPONSE
Date :	12/12/2005
Action:	Well Destruction Report
Action Type:	ENFORCEMENT
Date :	12/22/2003
Action:	Closure/No Further Action Letter
Action Type:	RESPONSE
Date :	8/29/2003
Action:	Monitoring Report - Quarterly
Action Type:	RESPONSE
Date :	5/28/2003
Action:	Correspondence
Action Type:	RESPONSE
Date :	1/31/2001
Action:	Monitoring Report - Quarterly
Action Type:	ENFORCEMENT
Date :	12/17/2000
Action:	Staff Letter - #23152
Action Type:	RESPONSE
Date :	4/13/2000
Action:	Soil and Water Investigation Report
Action Type:	RESPONSE
Date :	1/30/2000
Action:	Soil and Water Investigation Report
Action Type:	RESPONSE
Date :	10/30/1999
Action:	Monitoring Report - Quarterly
Action Type:	ENFORCEMENT
Date :	10/18/1999
Action:	Staff Letter - #23306
Action Type:	RESPONSE
Date :	6/25/1999
Action:	Tank Removal Report / UST Sampling Report
Action Type:	ENFORCEMENT
Date :	6/18/1999
Action:	Staff Letter - #23304
Action Type:	RESPONSE
Date :	6/14/1999
Action:	Soil and Water Investigation Workplan

Map Key	Number of Records	Direction	Distance (mi/ft)	Elev/Diff (ft)	Site	DB
Action Type:		RESPONSE				
Date :		6/11/1999				
Action:		Soil and Water Investigation Workplan				
Action Type:		ENFORCEMENT				
Date :		4/6/1999				
Action:		Staff Letter - #23300				
Action Type:		RESPONSE				
Date :		10/2/1997				
Action:		Monitoring Report - Quarterly				
Action Type:		ENFORCEMENT				
Date :		9/25/1997				
Action:		Staff Letter - #23296				
Action Type:		RESPONSE				
Date :		9/16/1994				
Action:		Verbal Communication				
Action Type:		RESPONSE				
Date :		3/7/1994				
Action:		CAP/RAP - Feasibility Study Report				
Action Type:		RESPONSE				
Date :		9/30/1993				
Action:		Other Report / Document				
Action Type:		RESPONSE				
Date :		8/17/1993				
Action:		Preliminary Site Assessment Report				
Action Type:		RESPONSE				
Date :		12/29/1992				
Action:		Other Workplan				
Action Type:		RESPONSE				
Date :		9/30/1991				
Action:		Other Report / Document				
Action Type:		RESPONSE				
Date :		6/6/1991				
Action:		Correspondence				
Action Type:		RESPONSE				
Date :		7/13/1989				
Action:		Other Report / Document				
Action Type:		ENFORCEMENT				
Date :		5/9/1989				
Action:		Notice of Responsibility - #39712				
Action Type:		RESPONSE				
Date :		3/20/1989				
Action:		Tank Removal Report / UST Sampling Report				
Action Type:		REMEDIATION				
Date :		11/14/1988				
Action:		Excavation				
Action Type:		RESPONSE				
Date :		10/10/1988				
Action:		Unauthorized Release Form				
Action Type:		Other				
Date :		10/10/1988				
Action:		Leak Reported				

Map Key	Number of Records	Direction	Distance (mi/ft)	Elev/Diff (ft)	Site	DB
---------	-------------------	-----------	------------------	----------------	------	----

LUST Cleanup Sites from GeoTracker Cleanup Sites Data Download - Regulatory Contacts

Contact Type:	Local Agency Caseworker	Address:	1555 Berger Drive, Suite 300
Contact Name:	UST CASE WORKER	Email:	
City:	SAN JOSE	Phone No:	4089183400
Organization Name:	SANTA CLARA COUNTY LOP		
Contact Type:	Regional Board Caseworker	Address:	1515 CLAY ST SUITE 1400
Contact Name:	Regional Water Board	Email:	
City:	OAKLAND	Phone No:	
Organization Name:	SAN FRANCISCO BAY RWQCB (REGION 2)		

LUST Cleanup Sites from GeoTracker Cleanup Sites Data Download - Status History

Status:	Completed - Case Closed
Status Date:	12/22/2003
Status:	Open - Site Assessment
Status Date:	5/22/1989
Status:	Open - Site Assessment
Status Date:	10/5/1988
Status:	Open - Case Begin Date
Status Date:	10/5/1988

LUST Sites from GeoTracker Search - Regulatory Profile

Site Facility Name:	ARCO #2082	Potential COC:	GASOLINE
Site Facility Type:	LUST CLEANUP SITE	Facility Type:	
Cleanup Status:	COMPLETED - CASE CLOSED	Composting Method:	
Project Status:		Address:	1995 WARBURTON AVE
WDR Place Type:		City:	SANTA CLARA
WDR File:		Zip:	95050
WDR Order:		County:	SANTA CLARA
CUF Priority Assig:	D	CUF Claim:	11131
CUF Amount Paid:			
File Location:	ALL FILES ARE ON GEOTRACKER OR IN THE LOCAL AGENCY DATABASE		
Designated Beneficial Use:	MUN, AGR, IND, PROC		
Project Oversight Agencies:			
Report Link:	https://geotracker.waterboards.ca.gov/profile_report?global_id=T0608500166		
Cleanup Status Detail:	COMPLETED - CASE CLOSED AS OF 12/22/2003		
Cleanup History Link:	https://geotracker.waterboards.ca.gov/profile_report_include?global_id=T0608500166&tabname=regulatoryhistory		
Potential Media of Concern:	OTHER GROUNDWATER (USES OTHER THAN DRINKING WATER)		
User Defined Beneficial Use:			
DWR GW Sub Basin:	Santa Clara Valley - Santa Clara (2-009.02)		
Calwater Watershed Name:	Santa Clara - Palo Alto (205.50)		
Post Closure Site Management:			
Future Land Use:			
Cleanup Oversight Agencies:	SANTA CLARA COUNTY LOP (LEAD) CASEWORKER: UST CASE WORKER SAN FRANCISCO BAY RWQCB (REGION 2) CASEWORKER: Regional Water Board SANTA CLARA VALLEY WATER DISTRICT - CASE #: 07S1W03G04f		
Gndwater Monitoring Freque:			
Designated Beneficial Use	Municipal and Domestic Supply, Agricultural Supply, Industrial Service Supply, Industrial Process Supply		
Desc:			
Site History:			

No site history available

LUST Sites from GeoTracker Search - Cleanup Status History

Status:	Completed - Case Closed
----------------	-------------------------

Map Key	Number of Records	Direction	Distance (mi/ft)	Elev/Diff (ft)	Site	DB
Date :		12/22/2003				
Status:		Open - Site Assessment				
Date :		5/22/1989				
Status:		Open - Case Begin Date				
Date :		10/5/1988				
Status:		Open - Site Assessment				
Date :		10/5/1988				

LUST Sites from GeoTracker Search - Cleanup Action Report (as of May 29, 2021)

Action Type: EXCAVATION **Begin Date:** 11/14/1988
Phase: **End Date:** 11/14/1988
Contaminant Mass Removed:
Description:

LUST Sites from GeoTracker Search - Regulatory Activities (as of May 29, 2021)

Action Type: Response Requested - Reports
Action Date: 12/12/2005
Received Issue Date: 12/12/2005
Action: Well Destruction Report
Doc Link: https://geotracker.waterboards.ca.gov/view_documents_all?global_id=T0608500166&doc_id=5874282
Title Description Comments:

WELL DESTRUCTION 1/21/1994 - 12/12/2005

Action Type: Other Regulatory Actions
Action Date: 12/22/2003
Received Issue Date: 12/22/2003
Action: Closure/No Further Action Letter
Doc Link: https://geotracker.waterboards.ca.gov/view_documents?global_id=T0608500166&enforcement_id=6272279&temptable=ENFORCEMENT
Title Description Comments:

Action Type: Response Requested - Reports
Action Date: 8/29/2003
Received Issue Date: 8/29/2003
Action: Monitoring Report - Quarterly
Doc Link: https://geotracker.waterboards.ca.gov/view_documents_all?global_id=T0608500166&doc_id=5884763
Title Description Comments:

QUARTERLY GROUNDWATER REPORT 10/13/1989- 8/29/2003

Action Type: Response Requested - Other
Action Date: 5/28/2003
Received Issue Date: 5/28/2003
Action: Correspondence
Doc Link: https://geotracker.waterboards.ca.gov/view_documents_all?global_id=T0608500166&doc_id=5874264
Title Description Comments:

CORRESPONDENCE FILE FROM LUSTOP 5/9/1989 - 5/28/2003

Action Type: Response Requested - Reports
Action Date: 1/31/2001
Received Issue Date: 3/15/2001
Action: Monitoring Report - Quarterly
Doc Link:
Title Description Comments:

Monitoring Report - Quarterly

Map Key	Number of Records	Direction	Distance (mi/ft)	Elev/Diff (ft)	Site	DB
<hr/>						
Action Type:		Other Regulatory Actions				
Action Date:		12/17/2000				
Received Issue Date:		12/17/2000				
Action:		Staff Letter - #23152				
Doc Link:						
Title Description Comments:						
Action Type:		Response Requested - Reports				
Action Date:		4/13/2000				
Received Issue Date:		4/13/2000				
Action:		Soil and Water Investigation Report				
Doc Link:		https://geotracker.waterboards.ca.gov/view_documents_all?global_id=T0608500166&doc_id=5874278				
Title Description Comments:						
GROUNDWATER ASSESSMENT REPORT 8/25/1989 - 4/13/2000						
Action Type:		Response Requested - Reports				
Action Date:		1/30/2000				
Received Issue Date:		4/13/2000				
Action:		Soil and Water Investigation Report				
Doc Link:						
Title Description Comments:						
Soil and Water Investigation Report						
Action Type:		Response Requested - Reports				
Action Date:		10/30/1999				
Received Issue Date:		8/2/1999				
Action:		Monitoring Report - Quarterly				
Doc Link:						
Title Description Comments:						
Monitoring Report - Quarterly						
Action Type:		Other Regulatory Actions				
Action Date:		10/18/1999				
Received Issue Date:		10/18/1999				
Action:		Staff Letter - #23306				
Doc Link:						
Title Description Comments:						
Action Type:		Response Requested - Reports				
Action Date:		6/25/1999				
Received Issue Date:		6/25/1999				
Action:		Tank Removal Report / UST Sampling Report				
Doc Link:		https://geotracker.waterboards.ca.gov/view_documents_all?global_id=T0608500166&doc_id=5874274				
Title Description Comments:						
UST SAMPLING REPORT						
Action Type:		Other Regulatory Actions				
Action Date:		6/18/1999				
Received Issue Date:		6/18/1999				
Action:		Staff Letter - #23304				
Doc Link:						
Title Description Comments:						
Action Type:		Response Requested - Workplans				
Action Date:		6/14/1999				
Received Issue Date:		6/11/1999				
Action:		Soil and Water Investigation Workplan				
Doc Link:						

Map Key	Number of Records	Direction	Distance (mi/ft)	Elev/Diff (ft)	Site	DB
Title Description Comments:						
Soil and Water Investigation Workplan						
Action Type:		Response Requested - Workplans				
Action Date:		6/11/1999				
Received Issue Date:		6/11/1999				
Action:		Soil and Water Investigation Workplan				
Doc Link:		https://geotracker.waterboards.ca.gov/view_documents_all?global_id=T0608500166&doc_id=5874285				
Title Description Comments:						
WORKPLAN						
Action Type:		Other Regulatory Actions				
Action Date:		4/6/1999				
Received Issue Date:		4/6/1999				
Action:		Staff Letter - #23300				
Doc Link:						
Title Description Comments:						
Action Type:		Response Requested - Reports				
Action Date:		10/2/1997				
Received Issue Date:		10/2/1997				
Action:		Monitoring Report - Quarterly				
Doc Link:						
Title Description Comments:						
Monitoring Report - Quarterly						
Action Type:		Other Regulatory Actions				
Action Date:		9/25/1997				
Received Issue Date:		9/25/1997				
Action:		Staff Letter - #23296				
Doc Link:						
Title Description Comments:						
Action Type:		Response Requested - Other				
Action Date:		9/16/1994				
Received Issue Date:		9/16/1994				
Action:		Verbal Communication				
Doc Link:		https://geotracker.waterboards.ca.gov/view_documents_all?global_id=T0608500166&doc_id=5874266				
Title Description Comments:						
PHONE LOG FROM LUSTROP 9/29/1993 - 9/16/1994						
Action Type:		Response Requested - Reports				
Action Date:		3/7/1994				
Received Issue Date:		3/7/1994				
Action:		CAP/RAP - Feasibility Study Report				
Doc Link:		https://geotracker.waterboards.ca.gov/view_documents_all?global_id=T0608500166&doc_id=5874265				
Title Description Comments:						
FEASIBILITY STUDY						
Action Type:		Response Requested - Other				
Action Date:		9/30/1993				
Received Issue Date:		9/30/1993				
Action:		Other Report / Document				
Doc Link:		https://geotracker.waterboards.ca.gov/view_documents_all?global_id=T0608500166&doc_id=5874267				
Title Description Comments:						
MISCELLANEOUS REPORT FROM LUSTOP 3/8/1991 - 9/30/1993						

Map Key	Number of Records	Direction	Distance (mi/ft)	Elev/Diff (ft)	Site	DB
Action Type:		Response Requested - Reports				
Action Date:		8/17/1993				
Received Issue Date:		8/17/1993				
Action:		Preliminary Site Assessment Report				
Doc Link:		https://geotracker.waterboards.ca.gov/view_documents_all?global_id=T0608500166&doc_id=5874268				
Title Description Comments:						
PRELIMINARY SITE ASSESSMENT REPORT						
Action Type:		Response Requested - Workplans				
Action Date:		12/29/1992				
Received Issue Date:		12/29/1992				
Action:		Other Workplan				
Doc Link:		https://geotracker.waterboards.ca.gov/view_documents_all?global_id=T0608500166&doc_id=5874286				
Title Description Comments:						
WORKPLAN						
Action Type:		Response Requested - Other				
Action Date:		9/30/1991				
Received Issue Date:		9/30/1991				
Action:		Other Report / Document				
Doc Link:		https://geotracker.waterboards.ca.gov/view_documents_all?global_id=T0608500166&doc_id=5884762				
Title Description Comments:						
STATUS REPORT 1/12/1990 - 9/30/1991						
Action Type:		Response Requested - Other				
Action Date:		6/6/1991				
Received Issue Date:		6/6/1991				
Action:		Correspondence				
Doc Link:		https://geotracker.waterboards.ca.gov/view_documents_all?global_id=T0608500166&doc_id=5874280				
Title Description Comments:						
STATE RELATED CORESPONDENCE FROM LUSTOP						
Action Type:		Response Requested - Other				
Action Date:		7/13/1989				
Received Issue Date:		7/13/1989				
Action:		Other Report / Document				
Doc Link:		https://geotracker.waterboards.ca.gov/view_documents_all?global_id=T0608500166&doc_id=5874270				
Title Description Comments:						
SITE SUMMARY REPORT						
Action Type:		Notices				
Action Date:		5/9/1989				
Received Issue Date:		5/9/1989				
Action:		Notice of Responsibility - #39712				
Doc Link:						
Title Description Comments:						
Action Type:		Response Requested - Reports				
Action Date:		3/20/1989				
Received Issue Date:		3/20/1989				
Action:		Tank Removal Report / UST Sampling Report				
Doc Link:		https://geotracker.waterboards.ca.gov/view_documents_all?global_id=T0608500166&doc_id=5874271				
Title Description Comments:						
TANK REMOVAL REPORT						
Action Type:		Response Requested - Other				
Action Date:		10/10/1988				

Map Key	Number of Records	Direction	Distance (mi/ft)	Elev/Diff (ft)	Site	DB
Received Issue Date:		10/10/1988				
Action:		Unauthorized Release Form				
Doc Link:		https://geotracker.waterboards.ca.gov/view_documents_all?global_id=T0608500166&doc_id=5874272				
Title Description Comments:						
URF						
Action Type:		Cleanup Action				
Action Date:		11/14/1988				
Received Issue Date:						
Action:		Excavation				
Doc Link:						
Title Description Comments:						
Action Type:		Leak Action				
Action Date:		10/10/1988				
Received Issue Date:						
Action:		Leak Reported				
Doc Link:						
Title Description Comments:						
<u>LUST Sites from GeoTracker Search - Site Maps (as of May 29, 2021)</u>						
Title:		GEO_MAP				
Link:		https://geotracker.waterboards.ca.gov/esi/uploads/geo_map/2690351188/T0608500166.pdf				
Size :		103 KB				
Submitted By:		SUZANNE NASE (CONTRACTOR)				
Submitted:		12/4/2003*				
<u>LUST Sites from GeoTracker Search - Documents (as of May 29, 2021)</u>						
Document Type:	Site Documents	Size :	2,097 KB			
Document Date:	1/5/2006*	Submitted By:	SUZANNE NASE (CONTRACTOR)			
Type:	REPORTS - OTHER	Submitted:				
Title:	ARCO 2082 WELL DESTRUCTION REPORT 2005_07S1W03G04F					
Title Link:	https://geotracker.waterboards.ca.gov/esi/uploads/geo_report/1405912101/T0608500166.PDF					
Document Type:	Site Documents	Size :				
Document Date:	12/12/2005	Submitted By:	CANDACE GARCIA (REGULATOR)			
Type:	WELL DESTRUCTION REPORT	Submitted:				
Title:	WELL DESTRUCTION 1/21/1994 - 12/12/2005					
Title Link:	https://geotracker.waterboards.ca.gov/view_documents?global_id=T0608500166&document_id=5874282					
Document Type:	Site Documents	Size :				
Document Date:	12/22/2003	Submitted By:	CANDACE GARCIA (REGULATOR)			
Type:	CLOSURE/NO FURTHER ACTION LETTER	Submitted:				
Title:	UNKNOWN					
Title Link:	https://geotracker.waterboards.ca.gov/view_documents?global_id=T0608500166&enforcement_id=6272279					
Document Type:	Monitoring Reports	Size :	1,479 KB			
Document Date:	8/29/2003	Submitted By:	CANDACE GARCIA (REGULATOR)			
Type:	MONITORING REPORT - QUARTERLY	Submitted:				
Title:	QUARTERLY GROUNDWATER REPORT 10/13/1989- 8/29/2003 -					
Title Link:	https://geotracker.waterboards.ca.gov/regulators/deliverable_documents/2521574258/GWM%5FR%5F2003%2D02%2D26%2Epdf					
Document Type:	Monitoring Reports	Size :	1,131 KB			
Document Date:	8/29/2003	Submitted By:	CANDACE GARCIA (REGULATOR)			
Type:	MONITORING REPORT - QUARTERLY	Submitted:				
Title:	QUARTERLY GROUNDWATER REPORT 10/13/1989- 8/29/2003 -					
Title Link:	https://geotracker.waterboards.ca.gov/regulators/deliverable_documents/2521574258/GWM%5FR%5F1999%2D12%2D08%2Epdf					
Document Type:	Monitoring Reports	Size :	981 KB			

Map Key	Number of Records	Direction	Distance (mi/ft)	Elev/Diff (ft)	Site	DB
Document Date:	8/29/2003				Submitted By: CANDACE GARCIA (REGULATOR)	
Type:	MONITORING REPORT - QUARTERLY				Submitted:	
Title:	QUARTERLY GROUNDWATER REPORT 10/13/1989- 8/29/2003 -					
Title Link:	https://geotracker.waterboards.ca.gov/regulators/deliverable_documents/2521574258/GWM%5FR%5F1994%2D07%2D28%2Epdf					
Document Type:	Monitoring Reports			Size :	1,553 KB	
Document Date:	8/29/2003			Submitted By:	CANDACE GARCIA (REGULATOR)	
Type:	MONITORING REPORT - QUARTERLY			Submitted:		
Title:	QUARTERLY GROUNDWATER REPORT 10/13/1989- 8/29/2003 -					
Title Link:	https://geotracker.waterboards.ca.gov/regulators/deliverable_documents/2521574258/GWM%5FR%5F1996%2D11%2D18%2Epdf					
Document Type:	Monitoring Reports			Size :	1,494 KB	
Document Date:	8/29/2003			Submitted By:	CANDACE GARCIA (REGULATOR)	
Type:	MONITORING REPORT - QUARTERLY			Submitted:		
Title:	QUARTERLY GROUNDWATER REPORT 10/13/1989- 8/29/2003 -					
Title Link:	https://geotracker.waterboards.ca.gov/regulators/deliverable_documents/2521574258/GWM%5FR%5F2000%2D03%2D14%2Epdf					
Document Type:	Monitoring Reports			Size :	1,332 KB	
Document Date:	8/29/2003			Submitted By:	CANDACE GARCIA (REGULATOR)	
Type:	MONITORING REPORT - QUARTERLY			Submitted:		
Title:	QUARTERLY GROUNDWATER REPORT 10/13/1989- 8/29/2003 -					
Title Link:	https://geotracker.waterboards.ca.gov/regulators/deliverable_documents/2521574258/GWM%5FR%5F1997%2D09%2D25%2Epdf					
Document Type:	Monitoring Reports			Size :	1,194 KB	
Document Date:	8/29/2003			Submitted By:	CANDACE GARCIA (REGULATOR)	
Type:	MONITORING REPORT - QUARTERLY			Submitted:		
Title:	QUARTERLY GROUNDWATER REPORT 10/13/1989- 8/29/2003 -					
Title Link:	https://geotracker.waterboards.ca.gov/regulators/deliverable_documents/2521574258/GWM%5FR%5F1999%2D03%2D08%2Epdf					
Document Type:	Monitoring Reports			Size :	1,545 KB	
Document Date:	8/29/2003			Submitted By:	CANDACE GARCIA (REGULATOR)	
Type:	MONITORING REPORT - QUARTERLY			Submitted:		
Title:	QUARTERLY GROUNDWATER REPORT 10/13/1989- 8/29/2003 -					
Title Link:	https://geotracker.waterboards.ca.gov/regulators/deliverable_documents/2521574258/GWM%5FR%5F2000%2D06%2D09%2Epdf					
Document Type:	Monitoring Reports			Size :	130 KB	
Document Date:	8/29/2003			Submitted By:	CANDACE GARCIA (REGULATOR)	
Type:	MONITORING REPORT - QUARTERLY			Submitted:		
Title:	QUARTERLY GROUNDWATER REPORT 10/13/1989- 8/29/2003 -					
Title Link:	https://geotracker.waterboards.ca.gov/regulators/deliverable_documents/2521574258/GWM%5FR%5F1990%2D02%2D07%2Epdf					
Document Type:	Monitoring Reports			Size :	1,374 KB	
Document Date:	8/29/2003			Submitted By:	CANDACE GARCIA (REGULATOR)	
Type:	MONITORING REPORT - QUARTERLY			Submitted:		
Title:	QUARTERLY GROUNDWATER REPORT 10/13/1989- 8/29/2003 -					
Title Link:	https://geotracker.waterboards.ca.gov/regulators/deliverable_documents/2521574258/GWM%5FR%5F2002%2D02%2D14%2Epdf					
Document Type:	Monitoring Reports			Size :	395 KB	
Document Date:	8/29/2003			Submitted By:	CANDACE GARCIA (REGULATOR)	
Type:	MONITORING REPORT - QUARTERLY			Submitted:		
Title:	QUARTERLY GROUNDWATER REPORT 10/13/1989- 8/29/2003 -					
Title Link:	https://geotracker.waterboards.ca.gov/regulators/deliverable_documents/2521574258/GWM%5FR%5F1991%2D01%2D11%2Epdf					
Document Type:	Monitoring Reports			Size :	1,043 KB	
Document Date:	8/29/2003			Submitted By:	CANDACE GARCIA (REGULATOR)	
Type:	MONITORING REPORT - QUARTERLY			Submitted:		
Title:	QUARTERLY GROUNDWATER REPORT 10/13/1989- 8/29/2003 -					
Title Link:	https://geotracker.waterboards.ca.gov/regulators/deliverable_documents/2521574258/GWM%5FR%5F1998%2D09%2D18%2Epdf					
Document Type:	Monitoring Reports			Size :	1,079 KB	

Map Key	Number of Records	Direction	Distance (mi/ft)	Elev/Diff (ft)	Site	DB
Document Date:	8/29/2003				Submitted By: CANDACE GARCIA (REGULATOR)	
Type:	MONITORING REPORT - QUARTERLY				Submitted:	
Title:	QUARTERLY GROUNDWATER REPORT 10/13/1989- 8/29/2003 -					
Title Link:	https://geotracker.waterboards.ca.gov/regulators/deliverable_documents/2521574258/GWM%5FR%5F1993%2D01%2D05%2Epdf					
Document Type:	Monitoring Reports			Size :	167 KB	
Document Date:	8/29/2003			Submitted By:	CANDACE GARCIA (REGULATOR)	
Type:	MONITORING REPORT - QUARTERLY			Submitted:		
Title:	QUARTERLY GROUNDWATER REPORT 10/13/1989- 8/29/2003 -					
Title Link:	https://geotracker.waterboards.ca.gov/regulators/deliverable_documents/2521574258/GWM%5FR%5F1989%2D11%2D04%2Epdf					
Document Type:	Monitoring Reports			Size :	885 KB	
Document Date:	8/29/2003			Submitted By:	CANDACE GARCIA (REGULATOR)	
Type:	MONITORING REPORT - QUARTERLY			Submitted:		
Title:	QUARTERLY GROUNDWATER REPORT 10/13/1989- 8/29/2003 -					
Title Link:	https://geotracker.waterboards.ca.gov/regulators/deliverable_documents/2521574258/GWM%5FR%5F1997%2D11%2D25%2Epdf					
Document Type:	Monitoring Reports			Size :	1,723 KB	
Document Date:	8/29/2003			Submitted By:	CANDACE GARCIA (REGULATOR)	
Type:	MONITORING REPORT - QUARTERLY			Submitted:		
Title:	QUARTERLY GROUNDWATER REPORT 10/13/1989- 8/29/2003 -					
Title Link:	https://geotracker.waterboards.ca.gov/regulators/deliverable_documents/2521574258/GWM%5FR%5F2003%2D04%2D25%2Epdf					
Document Type:	Monitoring Reports			Size :	1,324 KB	
Document Date:	8/29/2003			Submitted By:	CANDACE GARCIA (REGULATOR)	
Type:	MONITORING REPORT - QUARTERLY			Submitted:		
Title:	QUARTERLY GROUNDWATER REPORT 10/13/1989- 8/29/2003 -					
Title Link:	https://geotracker.waterboards.ca.gov/regulators/deliverable_documents/2521574258/GWM%5FR%5F2002%2D04%2D18%2Epdf					
Document Type:	Monitoring Reports			Size :	1,071 KB	
Document Date:	8/29/2003			Submitted By:	CANDACE GARCIA (REGULATOR)	
Type:	MONITORING REPORT - QUARTERLY			Submitted:		
Title:	QUARTERLY GROUNDWATER REPORT 10/13/1989- 8/29/2003 -					
Title Link:	https://geotracker.waterboards.ca.gov/regulators/deliverable_documents/2521574258/GWM%5FR%5F2001%2D06%2D13%2Epdf					
Document Type:	Monitoring Reports			Size :	890 KB	
Document Date:	8/29/2003			Submitted By:	CANDACE GARCIA (REGULATOR)	
Type:	MONITORING REPORT - QUARTERLY			Submitted:		
Title:	QUARTERLY GROUNDWATER REPORT 10/13/1989- 8/29/2003 -					
Title Link:	https://geotracker.waterboards.ca.gov/regulators/deliverable_documents/2521574258/GWM%5FR%5F1997%2D08%2D06%2Epdf					
Document Type:	Monitoring Reports			Size :	994 KB	
Document Date:	8/29/2003			Submitted By:	CANDACE GARCIA (REGULATOR)	
Type:	MONITORING REPORT - QUARTERLY			Submitted:		
Title:	QUARTERLY GROUNDWATER REPORT 10/13/1989- 8/29/2003 -					
Title Link:	https://geotracker.waterboards.ca.gov/regulators/deliverable_documents/2521574258/GWM%5FR%5F1999%2D04%2D29%2Epdf					
Document Type:	Monitoring Reports			Size :	978 KB	
Document Date:	8/29/2003			Submitted By:	CANDACE GARCIA (REGULATOR)	
Type:	MONITORING REPORT - QUARTERLY			Submitted:		
Title:	QUARTERLY GROUNDWATER REPORT 10/13/1989- 8/29/2003 -					
Title Link:	https://geotracker.waterboards.ca.gov/regulators/deliverable_documents/2521574258/GWM%5FR%5F1992%2D03%2D26%2Epdf					
Document Type:	Monitoring Reports			Size :	1,464 KB	
Document Date:	8/29/2003			Submitted By:	CANDACE GARCIA (REGULATOR)	
Type:	MONITORING REPORT - QUARTERLY			Submitted:		
Title:	QUARTERLY GROUNDWATER REPORT 10/13/1989- 8/29/2003 -					
Title Link:	https://geotracker.waterboards.ca.gov/regulators/deliverable_documents/2521574258/GWM%5FR%5F2003%2D06%2D23%2Epdf					
Document Type:	Monitoring Reports			Size :	518 KB	

Map Key	Number of Records	Direction	Distance (mi/ft)	Elev/Diff (ft)	Site	DB
Document Date: Type: Title: Title Link:	8/29/2003 MONITORING REPORT - QUARTERLY QUARTERLY GROUNDWATER REPORT 10/13/1989- 8/29/2003 - https://geotracker.waterboards.ca.gov/regulators/deliverable_documents/2521574258/GWM%5FR%5F1991%2D08%2D01%2Epdf				Submitted By: Submitted: CANDACE GARCIA (REGULATOR)	
Document Type: Document Date: Type: Title: Title Link:	Monitoring Reports 8/29/2003 MONITORING REPORT - QUARTERLY QUARTERLY GROUNDWATER REPORT 10/13/1989- 8/29/2003 - https://geotracker.waterboards.ca.gov/regulators/deliverable_documents/5150742053/GWM%5FR%5F1999%2D07%2D28%2Epdf				Size : Submitted By: Submitted: 1,486 KB MICHAEL SCHUSTER (REGULATOR)	
Document Type: Document Date: Type: Title: Title Link:	Monitoring Reports 8/29/2003 MONITORING REPORT - QUARTERLY QUARTERLY GROUNDWATER REPORT 10/13/1989- 8/29/2003 - https://geotracker.waterboards.ca.gov/regulators/deliverable_documents/2521574258/GWM%5FR%5F2001%2D03%2D06%2Epdf				Size : Submitted By: Submitted: 1,092 KB CANDACE GARCIA (REGULATOR)	
Document Type: Document Date: Type: Title: Title Link:	Monitoring Reports 8/29/2003 MONITORING REPORT - QUARTERLY QUARTERLY GROUNDWATER REPORT 10/13/1989- 8/29/2003 - https://geotracker.waterboards.ca.gov/regulators/deliverable_documents/2521574258/GWM%5FR%5F1990%2D10%2D02%2Epdf				Size : Submitted By: Submitted: 520 KB CANDACE GARCIA (REGULATOR)	
Document Type: Document Date: Type: Title: Title Link:	Monitoring Reports 8/29/2003 MONITORING REPORT - QUARTERLY QUARTERLY GROUNDWATER REPORT 10/13/1989- 8/29/2003 - https://geotracker.waterboards.ca.gov/regulators/deliverable_documents/2521574258/GWM%5FR%5F1994%2D01%2D07%2Epdf				Size : Submitted By: Submitted: 1,177 KB CANDACE GARCIA (REGULATOR)	
Document Type: Document Date: Type: Title: Title Link:	Monitoring Reports 8/29/2003 MONITORING REPORT - QUARTERLY QUARTERLY GROUNDWATER REPORT 10/13/1989- 8/29/2003 - https://geotracker.waterboards.ca.gov/regulators/deliverable_documents/2521574258/GWM%5FR%5F2003%2D01%2D31%2Epdf				Size : Submitted By: Submitted: 1,634 KB CANDACE GARCIA (REGULATOR)	
Document Type: Document Date: Type: Title: Title Link:	Monitoring Reports 8/29/2003 MONITORING REPORT - QUARTERLY QUARTERLY GROUNDWATER REPORT 10/13/1989- 8/29/2003 - https://geotracker.waterboards.ca.gov/regulators/deliverable_documents/2521574258/GWM%5FR%5F1993%2D10%2D27%2Epdf				Size : Submitted By: Submitted: 1,064 KB CANDACE GARCIA (REGULATOR)	
Document Type: Document Date: Type: Title: Title Link:	Monitoring Reports 8/29/2003 MONITORING REPORT - QUARTERLY QUARTERLY GROUNDWATER REPORT 10/13/1989- 8/29/2003 - https://geotracker.waterboards.ca.gov/regulators/deliverable_documents/5150742053/GWM%5FR%5F2000%2D11%2D15%2Epdf				Size : Submitted By: Submitted: 1,122 KB MICHAEL SCHUSTER (REGULATOR)	
Document Type: Document Date: Type: Title: Title Link:	Monitoring Reports 8/29/2003 MONITORING REPORT - QUARTERLY QUARTERLY GROUNDWATER REPORT 10/13/1989- 8/29/2003 - https://geotracker.waterboards.ca.gov/regulators/deliverable_documents/2521574258/GWM%5FR%5F1995%2D07%2D24%2Epdf				Size : Submitted By: Submitted: 1,402 KB CANDACE GARCIA (REGULATOR)	
Document Type: Document Date: Type: Title: Title Link:	Monitoring Reports 8/29/2003 MONITORING REPORT - QUARTERLY QUARTERLY GROUNDWATER REPORT 10/13/1989- 8/29/2003 - https://geotracker.waterboards.ca.gov/regulators/deliverable_documents/2521574258/GWM%5FR%5F1995%2D11%2D22%2Epdf				Size : Submitted By: Submitted: 1,258 KB CANDACE GARCIA (REGULATOR)	
Document Type:	Monitoring Reports				Size : 1,304 KB	

Map Key	Number of Records	Direction	Distance (mi/ft)	Elev/Diff (ft)	Site	DB
Document Date: Type: Title: Title Link:	8/29/2003 MONITORING REPORT - QUARTERLY QUARTERLY GROUNDWATER REPORT 10/13/1989- 8/29/2003 - https://geotracker.waterboards.ca.gov/regulators/deliverable_documents/2521574258/GWM%5FR%5F2001%2D10%2D03%2Epdf				Submitted By: Submitted: CANDACE GARCIA (REGULATOR)	
Document Type: Document Date: Type: Title: Title Link:	Monitoring Reports 8/29/2003 MONITORING REPORT - QUARTERLY QUARTERLY GROUNDWATER REPORT 10/13/1989- 8/29/2003 - https://geotracker.waterboards.ca.gov/regulators/deliverable_documents/2521574258/GWM%5FR%5F2000%2D09%2D21%2Epdf				Size : Submitted By: Submitted: 892 KB CANDACE GARCIA (REGULATOR)	
Document Type: Document Date: Type: Title: Title Link:	Monitoring Reports 8/29/2003 MONITORING REPORT - QUARTERLY QUARTERLY GROUNDWATER REPORT 10/13/1989- 8/29/2003 - https://geotracker.waterboards.ca.gov/regulators/deliverable_documents/2521574258/GWM%5FR%5F1998%2D10%2D21%2Epdf				Size : Submitted By: Submitted: 1,126 KB CANDACE GARCIA (REGULATOR)	
Document Type: Document Date: Type: Title: Title Link:	Monitoring Reports 8/29/2003 MONITORING REPORT - QUARTERLY QUARTERLY GROUNDWATER REPORT 10/13/1989- 8/29/2003 - https://geotracker.waterboards.ca.gov/regulators/deliverable_documents/5150742053/GWM%5FR%5F1996%2D01%2D30%2Epdf				Size : Submitted By: Submitted: 1,120 KB MICHAEL SCHUSTER (REGULATOR)	
Document Type: Document Date: Type: Title: Title Link:	Monitoring Reports 8/29/2003 MONITORING REPORT - QUARTERLY QUARTERLY GROUNDWATER REPORT 10/13/1989- 8/29/2003 - https://geotracker.waterboards.ca.gov/regulators/deliverable_documents/2521574258/GWM%5FR%5F2003%2D08%2D29%2Epdf				Size : Submitted By: Submitted: 1,829 KB CANDACE GARCIA (REGULATOR)	
Document Type: Document Date: Type: Title: Title Link:	Monitoring Reports 8/29/2003 MONITORING REPORT - QUARTERLY QUARTERLY GROUNDWATER REPORT 10/13/1989- 8/29/2003 - https://geotracker.waterboards.ca.gov/regulators/deliverable_documents/2521574258/GWM%5FR%5F1993%2D06%2D15%2Epdf				Size : Submitted By: Submitted: 1,075 KB CANDACE GARCIA (REGULATOR)	
Document Type: Document Date: Type: Title: Title Link:	Monitoring Reports 8/29/2003 MONITORING REPORT - QUARTERLY QUARTERLY GROUNDWATER REPORT 10/13/1989- 8/29/2003 - https://geotracker.waterboards.ca.gov/regulators/deliverable_documents/2521574258/GWM%5FR%5F1990%2D03%2D23%2Epdf				Size : Submitted By: Submitted: 297 KB CANDACE GARCIA (REGULATOR)	
Document Type: Document Date: Type: Title: Title Link:	Monitoring Reports 8/29/2003 MONITORING REPORT - QUARTERLY QUARTERLY GROUNDWATER REPORT 10/13/1989- 8/29/2003 - https://geotracker.waterboards.ca.gov/regulators/deliverable_documents/2521574258/GWM%5FR%5F1991%2D03%2D20%2Epdf				Size : Submitted By: Submitted: 432 KB CANDACE GARCIA (REGULATOR)	
Document Type: Document Date: Type: Title: Title Link:	Monitoring Reports 8/29/2003 MONITORING REPORT - QUARTERLY QUARTERLY GROUNDWATER REPORT 10/13/1989- 8/29/2003 - https://geotracker.waterboards.ca.gov/regulators/deliverable_documents/2521574258/GWM%5FR%5F2002%2D05%2D08%2Epdf				Size : Submitted By: Submitted: 1,401 KB CANDACE GARCIA (REGULATOR)	
Document Type: Document Date: Type: Title: Title Link:	Monitoring Reports 8/29/2003 MONITORING REPORT - QUARTERLY QUARTERLY GROUNDWATER REPORT 10/13/1989- 8/29/2003 - https://geotracker.waterboards.ca.gov/regulators/deliverable_documents/2521574258/GWM%5FR%5F1997%2D12%2D30%2Epdf				Size : Submitted By: Submitted: 794 KB CANDACE GARCIA (REGULATOR)	
Document Type:	Monitoring Reports				Size : 1,062 KB	

Map Key	Number of Records	Direction	Distance (mi/ft)	Elev/Diff (ft)	Site	DB
Document Date:	8/29/2003				Submitted By: CANDACE GARCIA (REGULATOR)	
Type:	MONITORING REPORT - QUARTERLY				Submitted:	
Title:	QUARTERLY GROUNDWATER REPORT 10/13/1989- 8/29/2003 -					
Title Link:	https://geotracker.waterboards.ca.gov/regulators/deliverable_documents/2521574258/GWM%5FR%5F1993%2D03%2D26%2Epdf					
Document Type:	Monitoring Reports			Size :	1,263 KB	
Document Date:	8/29/2003			Submitted By:	CANDACE GARCIA (REGULATOR)	
Type:	MONITORING REPORT - QUARTERLY			Submitted:		
Title:	QUARTERLY GROUNDWATER REPORT 10/13/1989- 8/29/2003 -					
Title Link:	https://geotracker.waterboards.ca.gov/regulators/deliverable_documents/2521574258/GWM%5FR%5F1998%2D12%2D15%2Epdf					
Document Type:	Monitoring Reports			Size :	1,524 KB	
Document Date:	8/29/2003			Submitted By:	CANDACE GARCIA (REGULATOR)	
Type:	MONITORING REPORT - QUARTERLY			Submitted:		
Title:	QUARTERLY GROUNDWATER REPORT 10/13/1989- 8/29/2003 -					
Title Link:	https://geotracker.waterboards.ca.gov/regulators/deliverable_documents/2521574258/GWM%5FR%5F2002%2D10%2D17%2Epdf					
Document Type:	Monitoring Reports			Size :	932 KB	
Document Date:	8/29/2003			Submitted By:	CANDACE GARCIA (REGULATOR)	
Type:	MONITORING REPORT - QUARTERLY			Submitted:		
Title:	QUARTERLY GROUNDWATER REPORT 10/13/1989- 8/29/2003 -					
Title Link:	https://geotracker.waterboards.ca.gov/regulators/deliverable_documents/2521574258/GWM%5FR%5F1995%2D03%2D22%2Epdf					
Document Type:	Monitoring Reports			Size :	535 KB	
Document Date:	8/29/2003			Submitted By:	CANDACE GARCIA (REGULATOR)	
Type:	MONITORING REPORT - QUARTERLY			Submitted:		
Title:	QUARTERLY GROUNDWATER REPORT 10/13/1989- 8/29/2003 -					
Title Link:	https://geotracker.waterboards.ca.gov/regulators/deliverable_documents/2521574258/GWM%5FR%5F1991%2D10%2D15%2Epdf					
Document Type:	Monitoring Reports			Size :	997 KB	
Document Date:	8/29/2003			Submitted By:	CANDACE GARCIA (REGULATOR)	
Type:	MONITORING REPORT - QUARTERLY			Submitted:		
Title:	QUARTERLY GROUNDWATER REPORT 10/13/1989- 8/29/2003 -					
Title Link:	https://geotracker.waterboards.ca.gov/regulators/deliverable_documents/2521574258/GWM%5FR%5F1996%2D04%2D26%2Epdf					
Document Type:	Monitoring Reports			Size :	458 KB	
Document Date:	8/29/2003			Submitted By:	CANDACE GARCIA (REGULATOR)	
Type:	MONITORING REPORT - QUARTERLY			Submitted:		
Title:	QUARTERLY GROUNDWATER REPORT 10/13/1989- 8/29/2003 -					
Title Link:	https://geotracker.waterboards.ca.gov/regulators/deliverable_documents/2521574258/GWM%5FR%5F1991%2D07%2D09%2Epdf					
Document Type:	Monitoring Reports			Size :	927 KB	
Document Date:	8/29/2003			Submitted By:	CANDACE GARCIA (REGULATOR)	
Type:	MONITORING REPORT - QUARTERLY			Submitted:		
Title:	QUARTERLY GROUNDWATER REPORT 10/13/1989- 8/29/2003 -					
Title Link:	https://geotracker.waterboards.ca.gov/regulators/deliverable_documents/2521574258/GWM%5FR%5F1991%2D12%2D12%2Epdf					
Document Type:	Monitoring Reports			Size :	350 KB	
Document Date:	8/29/2003			Submitted By:	CANDACE GARCIA (REGULATOR)	
Type:	MONITORING REPORT - QUARTERLY			Submitted:		
Title:	QUARTERLY GROUNDWATER REPORT 10/13/1989- 8/29/2003 -					
Title Link:	https://geotracker.waterboards.ca.gov/regulators/deliverable_documents/2521574258/GWM%5FR%5F1990%2D06%2D27%2Epdf					
Document Type:	Monitoring Reports			Size :	1,159 KB	
Document Date:	8/29/2003			Submitted By:	CANDACE GARCIA (REGULATOR)	
Type:	MONITORING REPORT - QUARTERLY			Submitted:		
Title:	QUARTERLY GROUNDWATER REPORT 10/13/1989- 8/29/2003 -					
Title Link:	https://geotracker.waterboards.ca.gov/regulators/deliverable_documents/2521574258/GWM%5FR%5F1996%2D07%2D25%2Epdf					
Document Type:	Monitoring Reports			Size :	845 KB	

Map Key	Number of Records	Direction	Distance (mi/ft)	Elev/Diff (ft)	Site	DB
Document Date:	8/29/2003				Submitted By: CANDACE GARCIA (REGULATOR)	
Type:	MONITORING REPORT - QUARTERLY				Submitted:	
Title:	QUARTERLY GROUNDWATER REPORT 10/13/1989- 8/29/2003 -					
Title Link:	https://geotracker.waterboards.ca.gov/regulators/deliverable_documents/2521574258/GWM%5FR%5F1994%2D04%2D29%2Epdf					
Document Type:	Monitoring Reports				Size : 1,045 KB	
Document Date:	8/29/2003				Submitted By: CANDACE GARCIA (REGULATOR)	
Type:	MONITORING REPORT - QUARTERLY				Submitted:	
Title:	QUARTERLY GROUNDWATER REPORT 10/13/1989- 8/29/2003 -					
Title Link:	https://geotracker.waterboards.ca.gov/regulators/deliverable_documents/2521574258/GWM%5FR%5F1992%2D07%2D07%2Epdf					
Document Type:	Monitoring Reports				Size : 1,066 KB	
Document Date:	8/29/2003				Submitted By: CANDACE GARCIA (REGULATOR)	
Type:	MONITORING REPORT - QUARTERLY				Submitted:	
Title:	QUARTERLY GROUNDWATER REPORT 10/13/1989- 8/29/2003 -					
Title Link:	https://geotracker.waterboards.ca.gov/regulators/deliverable_documents/2521574258/GWM%5FR%5F1992%2D10%2D20%2Epdf					
Document Type:	Monitoring Reports				Size : 1,480 KB	
Document Date:	8/29/2003				Submitted By: CANDACE GARCIA (REGULATOR)	
Type:	MONITORING REPORT - QUARTERLY				Submitted:	
Title:	QUARTERLY GROUNDWATER REPORT 10/13/1989- 8/29/2003 -					
Title Link:	https://geotracker.waterboards.ca.gov/regulators/deliverable_documents/2521574258/GWM%5FR%5F1995%2D05%2D05%2Epdf					
Document Type:	Monitoring Reports				Size : 84 KB	
Document Date:	8/29/2003				Submitted By: CANDACE GARCIA (REGULATOR)	
Type:	MONITORING REPORT - QUARTERLY				Submitted:	
Title:	QUARTERLY GROUNDWATER REPORT 10/13/1989- 8/29/2003 -					
Title Link:	https://geotracker.waterboards.ca.gov/regulators/deliverable_documents/2521574258/GWM%5FR%5F1990%2D10%2D15%2Epdf					
Document Type:	Monitoring Reports				Size : 166 KB	
Document Date:	8/29/2003				Submitted By: CANDACE GARCIA (REGULATOR)	
Type:	MONITORING REPORT - QUARTERLY				Submitted:	
Title:	QUARTERLY GROUNDWATER REPORT 10/13/1989- 8/29/2003 -					
Title Link:	https://geotracker.waterboards.ca.gov/regulators/deliverable_documents/2521574258/GWM%5FR%5F1989%2D10%2D13%2Epdf					
Document Type:	Monitoring Reports				Size : 2,135 KB	
Document Date:	8/29/2003				Submitted By: CANDACE GARCIA (REGULATOR)	
Type:	MONITORING REPORT - QUARTERLY				Submitted:	
Title:	QUARTERLY GROUNDWATER REPORT 10/13/1989- 8/29/2003 -					
Title Link:	https://geotracker.waterboards.ca.gov/regulators/deliverable_documents/2521574258/GWM%5FR%5F1997%2D02%2D11%2Epdf					
Document Type:	Monitoring Reports				Size : 105 KB	
Document Date:	8/29/2003				Submitted By: CANDACE GARCIA (REGULATOR)	
Type:	MONITORING REPORT - QUARTERLY				Submitted:	
Title:	QUARTERLY GROUNDWATER REPORT 10/13/1989- 8/29/2003 -					
Title Link:	https://geotracker.waterboards.ca.gov/regulators/deliverable_documents/2521574258/GWM%5FR%5F1990%2D07%2D23%2Epdf					
Document Type:	Monitoring Reports				Size : 957 KB	
Document Date:	8/29/2003				Submitted By: CANDACE GARCIA (REGULATOR)	
Type:	MONITORING REPORT - QUARTERLY				Submitted:	
Title:	QUARTERLY GROUNDWATER REPORT 10/13/1989- 8/29/2003 -					
Title Link:	https://geotracker.waterboards.ca.gov/regulators/deliverable_documents/2521574258/GWM%5FR%5F1994%2D11%2D11%2Epdf					
Document Type:	Site Documents				Size : 107 KB	
Document Date:	7/29/2003*				Submitted By: PINNACLE EMS (CONTRACTOR)	
Type:	OTHER REPORT / DOCUMENT				Submitted:	
Title:	HISTORICAL -AGENCY DIRECTIVE TO PERFORM WELL DESTRUCTION ACTIVITIES DATED 07-2003					
Title Link:	https://geotracker.waterboards.ca.gov/esi/uploads/geo_report/6605448842/T0608500166.PDF					
Document Type:	Site Documents				Size :	

Map Key	Number of Records	Direction	Distance (mi/ft)	Elev/Diff (ft)	Site	DB
Document Date:	5/28/2003				Submitted By: CANDACE GARCIA (REGULATOR)	
Type:	CORRESPONDENCE				Submitted:	
Title:	CORRESPONDENCE FILE FROM LUSTOP 5/9/1989 - 5/28/2003					
Title Link:	https://geotracker.waterboards.ca.gov/view_documents?global_id=T0608500166&document_id=5874264					
Document Type:	Site Documents				Size :	
Document Date:	4/13/2000				Submitted By: CANDACE GARCIA (REGULATOR)	
Type:	SOIL AND WATER INVESTIGATION REPORT				Submitted:	
Title:	GROUNDWATER ASSESSMENT REPORT 8/25/1989 - 4/13/2000					
Title Link:	https://geotracker.waterboards.ca.gov/view_documents?global_id=T0608500166&document_id=5874278					
Document Type:	Site Documents				Size :	
Document Date:	6/25/1999				Submitted By: CANDACE GARCIA (REGULATOR)	
Type:	TANK REMOVAL REPORT / UST SAMPLING REPORT				Submitted:	
Title:	UST SAMPLING REPORT					
Title Link:	https://geotracker.waterboards.ca.gov/view_documents?global_id=T0608500166&document_id=5874274					
Document Type:	Site Documents				Size :	
Document Date:	6/11/1999				Submitted By: CANDACE GARCIA (REGULATOR)	
Type:	SOIL AND WATER INVESTIGATION WORKPLAN				Submitted:	
Title:	WORKPLAN					
Title Link:	https://geotracker.waterboards.ca.gov/view_documents?global_id=T0608500166&document_id=5874285					
Document Type:	Site Documents				Size :	
Document Date:	9/16/1994				Submitted By: CANDACE GARCIA (REGULATOR)	
Type:	VERBAL COMMUNICATION				Submitted:	
Title:	PHONE LOG FROM LUSTROP 9/29/1993 - 9/16/1994					
Title Link:	https://geotracker.waterboards.ca.gov/view_documents?global_id=T0608500166&document_id=5874266					
Document Type:	Site Documents				Size :	
Document Date:	3/7/1994				Submitted By: CANDACE GARCIA (REGULATOR)	
Type:	CAP/RAP - FEASIBILITY STUDY REPORT				Submitted:	
Title:	FEASIBILITY STUDY					
Title Link:	https://geotracker.waterboards.ca.gov/view_documents?global_id=T0608500166&document_id=5874265					
Document Type:	Site Documents				Size :	
Document Date:	9/30/1993				Submitted By: CANDACE GARCIA (REGULATOR)	
Type:	OTHER REPORT / DOCUMENT				Submitted:	
Title:	MISCELLANEOUS REPORT FROM LUSTOP 3/8/1991 - 9/30/1993					
Title Link:	https://geotracker.waterboards.ca.gov/view_documents?global_id=T0608500166&document_id=5874267					
Document Type:	Site Documents				Size :	
Document Date:	8/17/1993				Submitted By: CANDACE GARCIA (REGULATOR)	
Type:	PRELIMINARY SITE ASSESSMENT REPORT				Submitted:	
Title:	PRELIMINARY SITE ASSESSMENT REPORT					
Title Link:	https://geotracker.waterboards.ca.gov/view_documents?global_id=T0608500166&document_id=5874268					
Document Type:	Site Documents				Size :	
Document Date:	12/29/1992				Submitted By: CANDACE GARCIA (REGULATOR)	
Type:	OTHER WORKPLAN				Submitted:	
Title:	WORKPLAN					
Title Link:	https://geotracker.waterboards.ca.gov/view_documents?global_id=T0608500166&document_id=5874286					
Document Type:	Site Documents				Size :	
Document Date:	9/30/1991				Submitted By: MICHAEL SCHUSTER (REGULATOR)	
Type:	OTHER REPORT / DOCUMENT				Submitted:	
Title:	STATUS REPORT 1/12/1990 - 9/30/1991					
Title Link:	https://geotracker.waterboards.ca.gov/view_documents?global_id=T0608500166&document_id=5884762					
Document Type:	Site Documents				Size :	
Document Date:	9/30/1991				Submitted By: CANDACE GARCIA (REGULATOR)	
Type:	OTHER REPORT / DOCUMENT				Submitted:	
Title:	STATUS REPORT 1/12/1990 - 9/30/1991					
Title Link:	https://geotracker.waterboards.ca.gov/view_documents?global_id=T0608500166&document_id=5884762					
Document Type:	Site Documents				Size :	

Map Key	Number of Records	Direction	Distance (mi/ft)	Elev/Diff (ft)	Site	DB
Document Date:	6/6/1991				Submitted By: CANDACE GARCIA (REGULATOR)	
Type:	CORRESPONDENCE				Submitted:	
Title:	STATE RELATED COORESPONDENCE FROM LUSTOP					
Title Link:	https://geotracker.waterboards.ca.gov/view_documents?global_id=T0608500166&document_id=5874280					
Document Type:	Site Documents				Size :	
Document Date:	7/13/1989				Submitted By: CANDACE GARCIA (REGULATOR)	
Type:	OTHER REPORT / DOCUMENT				Submitted:	
Title:	SITE SUMMARY REPORT					
Title Link:	https://geotracker.waterboards.ca.gov/view_documents?global_id=T0608500166&document_id=5874270					
Document Type:	Site Documents				Size :	
Document Date:	3/20/1989				Submitted By: CANDACE GARCIA (REGULATOR)	
Type:	TANK REMOVAL REPORT / UST SAMPLING REPORT				Submitted:	
Title:	TANK REMOVAL REPORT					
Title Link:	https://geotracker.waterboards.ca.gov/view_documents?global_id=T0608500166&document_id=5874271					
Document Type:	Site Documents				Size :	
Document Date:	10/10/1988				Submitted By: CANDACE GARCIA (REGULATOR)	
Type:	UNAUTHORIZED RELEASE FORM				Submitted:	
Title:	URF					
Title Link:	https://geotracker.waterboards.ca.gov/view_documents?global_id=T0608500166&document_id=5874272					

[28](#)

4 of 9

WNW

0.18 /
938.78

70.10 /
-5

PRESTIGE STATIONS INC 767
1995 WARBURTON AVE
SANTA CLARA CA 95050

HHSS

County: Santa Clara
Pdf File Url: <http://geotracker.waterboards.ca.gov/ustpdfs/pdf/0002ce02.pdf>

[28](#)

5 of 9

WNW

0.18 /
938.78

70.10 /
-5

ARCO #02082
1995 WARBURTON AVE
SANTA CLARA CA 95050

CERS TANK

Site ID: 92946
Longitude: -121.959080
Latitude: 37.355930

Regulated Programs

EI ID: 10119793
EI Description: Hazardous Waste Generator

EI ID: 10119793
EI Description: Chemical Storage Facilities

EI ID: 10119793
EI Description: Underground Storage Tank

Violations

Violation Date: 11/25/2013
Violation Program: HW
Citation: 22 CCR 15 66265.174 - California Code of Regulations, Title 22, Chapter 15, Section(s) 66265.174
Violation Notes:

Violation Source: CERS
Violation Division: Santa Clara City Fire Department

Violation Description:

Violations

Violation Date: 07/17/2017
Violation Program: HW
Violation Source: CERS
Violation Division: Santa Clara City Fire Department

Map Key	Number of Records	Direction	Distance (mi/ft)	Elev/Diff (ft)	Site	DB
---------	-------------------	-----------	------------------	----------------	------	----

Citation: 22 CCR 12 66262.42(a), (b), (d) - California Code of Regulations, Title 22, Chapter 12, Section(s) 66262.42(a), (b), (d)

Violation Notes:

Violation Description:

Violations

Violation Date: 07/09/2020
Violation Program: HMRRP
Citation: HSC 6.95 25508(a)(1) - California Health and Safety Code, Chapter 6.95, Section(s) 25508(a)(1)
Violation Notes:

Violation Description:

Violation Source: CERS
Violation Division: Santa Clara City Fire Department

Violations

Violation Date: 08/19/2014
Violation Program: UST
Citation: 23 CCR 16 2712(i) - California Code of Regulations, Title 23, Chapter 16, Section(s) 2712(i)
Violation Notes:

Violation Description:

Violation Source: CERS
Violation Division: Santa Clara City Fire Department

Violations

Violation Date: 07/05/2018
Violation Program: UST
Citation: 23 CCR 16 2712(i) - California Code of Regulations, Title 23, Chapter 16, Section(s) 2712(i)
Violation Notes:

Violation Description:

Violation Source: CERS
Violation Division: Santa Clara City Fire Department

Violations

Violation Date: 01/24/2019
Violation Program: HW
Citation: 22 CCR 23 66273.34 - California Code of Regulations, Title 22, Chapter 23, Section(s) 66273.34
Violation Notes:

Violation Description:

Violation Source: CERS
Violation Division: Santa Clara City Fire Department

Violations

Violation Date: 05/08/2014
Violation Program: UST
Citation: HSC 6.7 25286(a) - California Health and Safety Code, Chapter 6.7, Section(s) 25286(a)
Violation Notes:

Violation Description:

Violation Source: CERS
Violation Division: Santa Clara City Fire Department

Violations

Violation Date: 07/17/2017
Violation Program: UST
Citation: HSC 6.7 25284 - California Health and Safety Code, Chapter 6.7, Section(s) 25284
Violation Notes:

Violation Source: CERS
Violation Division: Santa Clara City Fire Department

Map Key	Number of Records	Direction	Distance (mi/ft)	Elev/Diff (ft)	Site	DB
---------	-------------------	-----------	------------------	----------------	------	----

Violation Description:

Violations

Violation Date:	01/24/2019	Violation Source:	CERS
Violation Program:	UST	Violation Division:	Santa Clara City Fire Department
Citation:	23 CCR 16 2665(b) - California Code of Regulations, Title 23, Chapter 16, Section(s) 2665(b)		
Violation Notes:			

Violation Description:

Violations

Violation Date:	07/09/2020	Violation Source:	CERS
Violation Program:	UST	Violation Division:	Santa Clara City Fire Department
Citation:	23 CCR 16 2711(a)(8) - California Code of Regulations, Title 23, Chapter 16, Section(s) 2711(a)(8)		
Violation Notes:			

Violation Description:

Violations

Violation Date:	08/17/2015	Violation Source:	CERS
Violation Program:	UST	Violation Division:	Santa Clara City Fire Department
Citation:	23 CCR 16 2638(f) - California Code of Regulations, Title 23, Chapter 16, Section(s) 2638(f)		
Violation Notes:			

Violation Description:

Violations

Violation Date:	08/10/2016	Violation Source:	CERS
Violation Program:	HW	Violation Division:	Santa Clara City Fire Department
Citation:	HSC 6.5 25250.22 - California Health and Safety Code, Chapter 6.5, Section(s) 25250.22		
Violation Notes:			

Violation Description:

Violations

Violation Date:	08/19/2014	Violation Source:	CERS
Violation Program:	UST	Violation Division:	Santa Clara City Fire Department
Citation:	HSC 6.7 25284 - California Health and Safety Code, Chapter 6.7, Section(s) 25284		
Violation Notes:			

Violation Description:

Violations

Violation Date:	11/25/2013	Violation Source:	CERS
Violation Program:	HW	Violation Division:	Santa Clara City Fire Department
Citation:	22 CCR 16 66266.130 - California Code of Regulations, Title 22, Chapter 16, Section(s) 66266.130		
Violation Notes:			

Violation Description:

Map Key	Number of Records	Direction	Distance (mi/ft)	Elev/Diff (ft)	Site	DB
---------	----------------------	-----------	---------------------	-------------------	------	----

Violations

Violation Date:	07/15/2019	Violation Source:	CERS
Violation Program:	UST	Violation Division:	Santa Clara City Fire Department
Citation:	HSC 6.75 25299.30-25299.34 - California Health and Safety Code, Chapter 6.75, Section(s) 25299.30-25299.34		
Violation Notes:			

Violation Description:

Violations

Violation Date:	07/17/2017	Violation Source:	CERS
Violation Program:	UST	Violation Division:	Santa Clara City Fire Department
Citation:	HSC 6.75 25299.30-25299.34 - California Health and Safety Code, Chapter 6.75, Section(s) 25299.30-25299.34		
Violation Notes:			

Violation Description:

Violations

Violation Date:	11/25/2013	Violation Source:	CERS
Violation Program:	HMRRP	Violation Division:	Santa Clara City Fire Department
Citation:	HSC 6.95 25505(a) - California Health and Safety Code, Chapter 6.95, Section(s) 25505(a)		
Violation Notes:			

Violation Description:

Violations

Violation Date:	07/15/2019	Violation Source:	CERS
Violation Program:	UST	Violation Division:	Santa Clara City Fire Department
Citation:	23 CCR 16 2641(h) - California Code of Regulations, Title 23, Chapter 16, Section(s) 2641(h)		
Violation Notes:			

Violation Description:

Violations

Violation Date:	08/17/2015	Violation Source:	CERS
Violation Program:	UST	Violation Division:	Santa Clara City Fire Department
Citation:	23 CCR 16 2712(i) - California Code of Regulations, Title 23, Chapter 16, Section(s) 2712(i)		
Violation Notes:			

Violation Description:

Violations

Violation Date:	07/15/2019	Violation Source:	CERS
Violation Program:	HW	Violation Division:	Santa Clara City Fire Department
Citation:	22 CCR 23 66273.34 - California Code of Regulations, Title 22, Chapter 23, Section(s) 66273.34		
Violation Notes:			

Violation Description:

Violations

Violation Date:	11/25/2013	Violation Source:	CERS
------------------------	------------	--------------------------	------

Map Key	Number of Records	Direction	Distance (mi/ft)	Elev/Diff (ft)	Site	DB
---------	-------------------	-----------	------------------	----------------	------	----

Violation Program: HW
Citation: 22 CCR 12 66262.23(a)(4) - California Code of Regulations, Title 22, Chapter 12, Section(s) 66262.23(a)(4)
Violation Notes:
Violation Description:

Violations

Violation Date: 05/08/2014
Violation Program: UST
Citation: HSC 6.75 25299.30-25299.34 - California Health and Safety Code, Chapter 6.75, Section(s) 25299.30-25299.34
Violation Notes:
Violation Description:

Violations

Violation Date: 11/25/2013
Violation Program: HMRRP
Citation: HSC 6.95 25505(a) - California Health and Safety Code, Chapter 6.95, Section(s) 25505(a)
Violation Notes:
Violation Description:

Violations

Violation Date: 12/21/2018
Violation Program: UST
Citation: 23 CCR 16 2712(b)(1)(G) - California Code of Regulations, Title 23, Chapter 16, Section(s) 2712(b)(1)(G)
Violation Notes:
Violation Description:

Violations

Violation Date: 11/25/2013
Violation Program: HW
Citation: 22 CCR 15 66265.16 - California Code of Regulations, Title 22, Chapter 15, Section(s) 66265.16
Violation Notes:
Violation Description:

Violations

Violation Date: 11/25/2013
Violation Program: HW
Citation: 40 CFR 1 262.34(d)(5)(ii) - U.S. Code of Federal Regulations, Title 40, Chapter 1, Section(s) 262.34(d)(5)(ii)
Violation Notes:
Violation Description:

Violations

Violation Date: 07/17/2017
Violation Program: HMRRP
Citation: HSC 6.95 25508(a)(1) - California Health and Safety Code, Chapter 6.95, Section(s) 25508(a)(1)
Violation Notes:

Map Key	Number of Records	Direction	Distance (mi/ft)	Elev/Diff (ft)	Site	DB
---------	-------------------	-----------	------------------	----------------	------	----

Violation Description:

Violations

Violation Date:	07/15/2019	Violation Source:	CERS
Violation Program:	UST	Violation Division:	Santa Clara City Fire Department
Citation:	23 CCR 16 2715(f) - California Code of Regulations, Title 23, Chapter 16, Section(s) 2715(f)		
Violation Notes:			

Violation Description:

Violations

Violation Date:	07/17/2017	Violation Source:	CERS
Violation Program:	HMRP	Violation Division:	Santa Clara City Fire Department
Citation:	HSC 6.95 25508(a)(1) - California Health and Safety Code, Chapter 6.95, Section(s) 25508(a)(1)		
Violation Notes:			

Violation Description:

Violations

Violation Date:	08/10/2016	Violation Source:	CERS
Violation Program:	HW	Violation Division:	Santa Clara City Fire Department
Citation:	22 CCR 12 66262.34(f) - California Code of Regulations, Title 22, Chapter 12, Section(s) 66262.34(f)		
Violation Notes:			

Violation Description:

Violations

Violation Date:	07/05/2018	Violation Source:	CERS
Violation Program:	HMRP	Violation Division:	Santa Clara City Fire Department
Citation:	HSC 6.95 25508(a)(1) - California Health and Safety Code, Chapter 6.95, Section(s) 25508(a)(1)		
Violation Notes:			

Violation Description:

Violations

Violation Date:	05/08/2014	Violation Source:	CERS
Violation Program:	UST	Violation Division:	Santa Clara City Fire Department
Citation:	23 CCR 16 2712(i) - California Code of Regulations, Title 23, Chapter 16, Section(s) 2712(i)		
Violation Notes:			

Violation Description:

Violations

Violation Date:	07/05/2018	Violation Source:	CERS
Violation Program:	HMRP	Violation Division:	Santa Clara City Fire Department
Citation:	HSC 6.95 25508(a)(1) - California Health and Safety Code, Chapter 6.95, Section(s) 25508(a)(1)		
Violation Notes:			

Violation Description:

Map Key	Number of Records	Direction	Distance (mi/ft)	Elev/Diff (ft)	Site	DB
---------	----------------------	-----------	---------------------	-------------------	------	----

Violations

Violation Date:	05/08/2014	Violation Source:	CERS
Violation Program:	UST	Violation Division:	Santa Clara City Fire Department
Citation:	HSC 6.7 25286 - California Health and Safety Code, Chapter 6.7, Section(s) 25286		
Violation Notes:			

Violation Description:

Violations

Violation Date:	08/17/2015	Violation Source:	CERS
Violation Program:	UST	Violation Division:	Santa Clara City Fire Department
Citation:	HSC 6.75 25299.30-25299.34 - California Health and Safety Code, Chapter 6.75, Section(s) 25299.30-25299.34		
Violation Notes:			

Violation Description:

Evaluations

Eval Date:	11/25/2013
Violations Found:	Yes
Eval General Type:	Compliance Evaluation Inspection
Eval Type:	Routine done by local agency
Eval Division:	Santa Clara City Fire Department
Eval Program:	HW
Eval Source:	CERS
Eval Notes:	

Eval Date:	01/24/2019
Violations Found:	Yes
Eval General Type:	Other/Unknown
Eval Type:	Other, not routine, done by local agency
Eval Division:	Santa Clara City Fire Department
Eval Program:	HW
Eval Source:	CERS
Eval Notes:	

Eval Date:	11/25/2013
Violations Found:	Yes
Eval General Type:	Compliance Evaluation Inspection
Eval Type:	Routine done by local agency
Eval Division:	Santa Clara City Fire Department
Eval Program:	HMRRP
Eval Source:	CERS
Eval Notes:	

Eval Date:	08/17/2015
Violations Found:	Yes
Eval General Type:	Compliance Evaluation Inspection
Eval Type:	Routine done by local agency
Eval Division:	Santa Clara City Fire Department
Eval Program:	UST
Eval Source:	CERS
Eval Notes:	

Eval Date:	12/21/2018
Violations Found:	No
Eval General Type:	Other/Unknown
Eval Type:	Other, not routine, done by local agency
Eval Division:	Santa Clara City Fire Department
Eval Program:	UST

Map Key	Number of Records	Direction	Distance (mi/ft)	Elev/Diff (ft)	Site	DB
Eval Source:		CERS				
Eval Notes:						
Eval Date:		11/25/2013				
Violations Found:		No				
Eval General Type:		Compliance Evaluation Inspection				
Eval Type:		Routine done by local agency				
Eval Division:		Santa Clara City Fire Department				
Eval Program:		APSA				
Eval Source:		CERS				
Eval Notes:						
Eval Date:		07/15/2019				
Violations Found:		Yes				
Eval General Type:		Other/Unknown				
Eval Type:		Other, not routine, done by local agency				
Eval Division:		Santa Clara City Fire Department				
Eval Program:		HW				
Eval Source:		CERS				
Eval Notes:						
Eval Date:		08/10/2016				
Violations Found:		Yes				
Eval General Type:		Compliance Evaluation Inspection				
Eval Type:		Routine done by local agency				
Eval Division:		Santa Clara City Fire Department				
Eval Program:		HW				
Eval Source:		CERS				
Eval Notes:						
Eval Date:		07/15/2019				
Violations Found:		Yes				
Eval General Type:		Compliance Evaluation Inspection				
Eval Type:		Routine done by local agency				
Eval Division:		Santa Clara City Fire Department				
Eval Program:		UST				
Eval Source:		CERS				
Eval Notes:						
Eval Date:		07/05/2018				
Violations Found:		No				
Eval General Type:		Compliance Evaluation Inspection				
Eval Type:		Routine done by local agency				
Eval Division:		Santa Clara City Fire Department				
Eval Program:		HW				
Eval Source:		CERS				
Eval Notes:						
Eval Date:		07/17/2017				
Violations Found:		Yes				
Eval General Type:		Compliance Evaluation Inspection				
Eval Type:		Routine done by local agency				
Eval Division:		Santa Clara City Fire Department				
Eval Program:		UST				
Eval Source:		CERS				
Eval Notes:						
Eval Date:		07/09/2020				
Violations Found:		Yes				
Eval General Type:		Compliance Evaluation Inspection				
Eval Type:		Routine done by local agency				
Eval Division:		Santa Clara City Fire Department				
Eval Program:		HMRRP				

Map Key	Number of Records	Direction	Distance (mi/ft)	Elev/Diff (ft)	Site	DB
Eval Source:		CERS				
Eval Notes:						
Eval Date:		05/08/2014				
Violations Found:		Yes				
Eval General Type:		Compliance Evaluation Inspection				
Eval Type:		Routine done by local agency				
Eval Division:		Santa Clara City Fire Department				
Eval Program:		UST				
Eval Source:		CERS				
Eval Notes:						
Eval Date:		07/05/2018				
Violations Found:		Yes				
Eval General Type:		Compliance Evaluation Inspection				
Eval Type:		Routine done by local agency				
Eval Division:		Santa Clara City Fire Department				
Eval Program:		UST				
Eval Source:		CERS				
Eval Notes:						
Eval Date:		08/17/2015				
Violations Found:		No				
Eval General Type:		Compliance Evaluation Inspection				
Eval Type:		Routine done by local agency				
Eval Division:		Santa Clara City Fire Department				
Eval Program:		HMRRP				
Eval Source:		CERS				
Eval Notes:						
Eval Date:		08/19/2014				
Violations Found:		Yes				
Eval General Type:		Other/Unknown				
Eval Type:		Other, not routine, done by local agency				
Eval Division:		Santa Clara City Fire Department				
Eval Program:		UST				
Eval Source:		CERS				
Eval Notes:						
Eval Date:		07/09/2020				
Violations Found:		No				
Eval General Type:		Compliance Evaluation Inspection				
Eval Type:		Routine done by local agency				
Eval Division:		Santa Clara City Fire Department				
Eval Program:		HW				
Eval Source:		CERS				
Eval Notes:						
Eval Date:		07/17/2017				
Violations Found:		Yes				
Eval General Type:		Compliance Evaluation Inspection				
Eval Type:		Routine done by local agency				
Eval Division:		Santa Clara City Fire Department				
Eval Program:		HMRRP				
Eval Source:		CERS				
Eval Notes:						
Eval Date:		01/24/2019				
Violations Found:		Yes				
Eval General Type:		Other/Unknown				
Eval Type:		Other, not routine, done by local agency				
Eval Division:		Santa Clara City Fire Department				
Eval Program:		UST				

Map Key	Number of Records	Direction	Distance (mi/ft)	Elev/Diff (ft)	Site	DB
Eval Source:		CERS				
Eval Notes:						
Eval Date:		07/05/2018				
Violations Found:		Yes				
Eval General Type:		Other/Unknown				
Eval Type:		Other, not routine, done by local agency				
Eval Division:		Santa Clara City Fire Department				
Eval Program:		HMRRP				
Eval Source:		CERS				
Eval Notes:						
Eval Date:		08/10/2016				
Violations Found:		No				
Eval General Type:		Compliance Evaluation Inspection				
Eval Type:		Routine done by local agency				
Eval Division:		Santa Clara City Fire Department				
Eval Program:		UST				
Eval Source:		CERS				
Eval Notes:						
Eval Date:		07/17/2017				
Violations Found:		Yes				
Eval General Type:		Compliance Evaluation Inspection				
Eval Type:		Routine done by local agency				
Eval Division:		Santa Clara City Fire Department				
Eval Program:		HW				
Eval Source:		CERS				
Eval Notes:						
Eval Date:		07/09/2020				
Violations Found:		Yes				
Eval General Type:		Compliance Evaluation Inspection				
Eval Type:		Routine done by local agency				
Eval Division:		Santa Clara City Fire Department				
Eval Program:		UST				
Eval Source:		CERS				
Eval Notes:						
Eval Date:		08/10/2016				
Violations Found:		No				
Eval General Type:		Compliance Evaluation Inspection				
Eval Type:		Routine done by local agency				
Eval Division:		Santa Clara City Fire Department				
Eval Program:		HMRRP				
Eval Source:		CERS				
Eval Notes:						
Eval Date:		12/21/2018				
Violations Found:		Yes				
Eval General Type:		Other/Unknown				
Eval Type:		Other, not routine, done by local agency				
Eval Division:		Santa Clara City Fire Department				
Eval Program:		UST				
Eval Source:		CERS				
Eval Notes:						
<u>Affiliations</u>						
Affil Type Desc:		UST Permit Applicant				
Entity Name:		Peter Dinh				
Entity Title:		General Manager				

Map Key	Number of Records	Direction	Distance (mi/ft)	Elev/Diff (ft)	Site	DB
<hr/>						
Address:						
City:						
State:						
Country:						
Zip Code:						
Phone:		(408) 248-5955				
Affil Type Desc:		Facility Mailing Address				
Entity Name:		Mailing Address				
Entity Title:						
Address:		1995 Warburton Ave				
City:		Santa Clara				
State:		CA				
Country:						
Zip Code:		95050				
Phone:						
Affil Type Desc:		Legal Owner				
Entity Name:		Capitol Petroleum GP				
Entity Title:						
Address:		1995 Warburton Ave				
City:		Santa Clara				
State:		CA				
Country:		United States				
Zip Code:		95050				
Phone:		(408) 248-5955				
Affil Type Desc:		Environmental Contact				
Entity Name:		Peter Dinh				
Entity Title:						
Address:		1995 Warburton Ave				
City:		Santa Clara				
State:		CA				
Country:						
Zip Code:		95050				
Phone:						
Affil Type Desc:		CUPA District				
Entity Name:		Santa Clara City Fire Dept				
Entity Title:						
Address:		1675 Lincoln Street				
City:		Santa Clara				
State:		CA				
Country:						
Zip Code:		95050				
Phone:		(408) 615-4970				
Affil Type Desc:		UST Tank Owner				
Entity Name:		Capitol Petroleum GP				
Entity Title:						
Address:		1995 Warburton Ave				
City:		Santa Clara				
State:		CA				
Country:		United States				
Zip Code:		95050				
Phone:		(408) 248-5955				
Affil Type Desc:		Parent Corporation				
Entity Name:		Capitol Petroleum, GP				
Entity Title:						
Address:						
City:						
State:						
Country:						
Zip Code:						
Phone:						
Affil Type Desc:		UST Property Owner Name				
Entity Name:		Capitol Petroleum GP				

Map Key	Number of Records	Direction	Distance (mi/ft)	Elev/Diff (ft)	Site	DB
<hr/>						
Entity Title:						
Address:		1995 Warburton Ave				
City:		Santa Clara				
State:		CA				
Country:		United States				
Zip Code:		95050				
Phone:		(408) 248-5955				
Affil Type Desc:		Operator				
Entity Name:		Capitol Petroleum GP				
Entity Title:						
Address:						
City:						
State:						
Country:						
Zip Code:						
Phone:		(408) 248-5955				
Affil Type Desc:		Identification Signer				
Entity Name:		Peter Dinh				
Entity Title:		General Manager				
Address:						
City:						
State:						
Country:						
Zip Code:						
Phone:						
Affil Type Desc:		Document Preparer				
Entity Name:		Peter Dinh				
Entity Title:						
Address:						
City:						
State:						
Country:						
Zip Code:						
Phone:						
Affil Type Desc:		Property Owner				
Entity Name:		Capitol Petroleum GP				
Entity Title:						
Address:		1995 Warburton Ave				
City:		Santa Clara				
State:		CA				
Country:		United States				
Zip Code:		95050				
Phone:		(408) 248-5955				
Affil Type Desc:		UST Tank Operator				
Entity Name:		Capitol Petroleum GP				
Entity Title:						
Address:		1995 Warburton Ave				
City:		Santa Clara				
State:		CA				
Country:		United States				
Zip Code:		95050				
Phone:		(408) 248-5955				

[28](#)

6 of 9

WNW

0.18 /
938.78

70.10 /
-5

PRESTIGE STATIONS INC #767
1995 WARBURTON AVE
SANTA CLARA CA

HIST TANK

Owner Name: ARCO PETROLEUM PRODUCTS CO.
Owner Street: 515 SOUTH FLOWER STREET
Owner City: LOS ANGELES
Owner State: CA
Owner Zip: 90071

No of Containers: 5
County: SANTA CLARA
Facility State: CA
Facility Zip: 95050

Map Key	Number of Records	Direction	Distance (mi/ft)	Elev/Diff (ft)	Site	DB
28	7 of 9	WNW	0.18 / 938.78	70.10 / -5	WARBURTON SMOG PROS 1995 WARBURTON AV SANTA CLARA CA 95050	CUPA SANTA CLARA
Facility ID:		FA0211639				
GIS Latitude:		37.355848				
GIS Longitude:		-121.959401				
<u>Details</u>						
Record ID:		PR0313960				
PE:		2253				
Description:		OBSOLETE SELF-AUDIT GEN <5 TONS/YR				
Program Identifier:		VINOD ARCO-HW				
28	8 of 9	WNW	0.18 / 938.78	70.10 / -5	ARCO FACILITY #02082 - CAPITOL PETROLEUM 1995 WARBURTON AVE SANTA CLARA CA 95050	EMISSIONS
<u>2017 Criteria Data</u>						
Facility ID:		111625		CERR Code:		
Facility SIC Code:		5411		TOGT:		.339306912
CO:		43		ROGT:		.339306912
Air Basin:		SF		COT:		
District:		BA		NOXT:		
COID:		SCL		SOXT:		
DISN:		BAY AREA AQMD		PMT:		
CHAPIS:				PM10T:		
<u>2017 Toxic Data</u>						
Facility ID:		111625		COID:		SCL
Facility SIC Code:		5411		DISN:		BAY AREA AQMD
CO:		43		CHAPIS:		
Air Basin:		SF		CERR Code:		
District:		BA				
TS:						
Health Risk Asmt:						
Non-Cancer Chronic Haz Ind:						
Non-Cancer Acute Haz Ind:						
<u>2018 Criteria Data</u>						
Facility ID:		111625		CERR Code:		
Facility SIC Code:		5541		TOGT:		.339306912
CO:		43		ROGT:		.339306912
Air Basin:		SF		COT:		
District:		BA		NOXT:		
COID:		SCL		SOXT:		
DISN:		BAY AREA AQMD		PMT:		
CHAPIS:				PM10T:		
<u>2018 Toxic Data</u>						
Facility ID:		111625		COID:		SCL
Facility SIC Code:		5541		DISN:		BAY AREA AQMD
CO:		43		CHAPIS:		

Map Key	Number of Records	Direction	Distance (mi/ft)	Elev/Diff (ft)	Site	DB
Air Basin:	SF				CERR Code:	
District:	BA					
TS:						
Health Risk Asmt:						
Non-Cancer Chronic Haz Ind:						
Non-Cancer Acute Haz Ind:						

2019 Criteria Data

CO:	43	CHAPIS:	
Air Basin:	SF	CERR Code:	
Facility ID:	111625	ROGT:	.339306912
District:	BA	COT:	
Facility SIC Code:	5541	NOXT:	
CO ID:	SCL	SOXT:	
DISN:	BAY AREA AQMD		
PM10T:			
TOGT:	.339306912		
PMT:			

2019 Toxic Data

CO:	43	CHAPIS:	
Air Basin:	SF	CERR Code:	
Facility ID:	111625	TS:	
District:	BA	Health Risk Asmt:	
Facility SIC Code:	5541	NonCncrChrnichHazInd:	
		:	
COID:	SCL	NonCncrAcuteHazInd:	
DISN:	BAY AREA AQMD		

28	9 of 9	WNW	0.18 / 938.78	70.10 / -5	ARCO FACILITY #2082 1995 WARBURTON AVENUE SANTA CLARA CA	UST SWEEPS
C C:	A43-010-91128	D Filename:	SITE03A			
BOE:	44-000506	Page No:	92			
Comp:	91128	County:	SANTA CLARA			
Status:	ACTIVE	State :	CA			
No of Tanks:	4	Zip:	95050			
Jurisdic:	CITY OF SANTA CLARA	Latitude:	37.355808			
Agency:	FIRE DEPARTMENT	Longitude:	-121.959379			
Phone:		Georesult:	S5HPNTSCZA			

Tank Details

Tank ID:	000004	S Contain:	
O Tank ID:	91128T004	Stg:	W
SWRCB No:	43-010-091128-000004	Storage :	
Removed:		Storag Type:	WASTE
Installed:		P Contain:	
A Date:	05-21-92	Content:	WASTE OIL
Capac:	550	ONA:	MANOJ KUMAR
Tank Use:	OIL	D File Name:	TANK3A

Tank Details

Tank ID:	000001	S Contain:	
O Tank ID:	1-UNL-R	Stg:	P
SWRCB No:	43-010-091128-000001	Storage :	
Removed:		Storag Type:	PRODUCT
Installed:		P Contain:	
A Date:	05-21-92	Content:	REG UNLEADED

Map Key	Number of Records	Direction	Distance (mi/ft)	Elev/Diff (ft)	Site	DB
Capac:	12000			ONA:	MANOJ KUMAR	
Tank Use:	M.V. FUEL			D File Name:	TANK3A	
<u>Tank Details</u>						
Tank ID:	000003			S Contain:		
O Tank ID:	3-UNL-P			Stg:	P	
SWRCB No:	43-010-091128-000003			Storage :		
Removed:				Storag Type:	PRODUCT	
Installed:				P Contain:		
A Date:	05-21-92			Content:	REG UNLEADED	
Capac:	12000			ONA:	MANOJ KUMAR	
Tank Use:	M.V. FUEL			D File Name:	TANK3A	
<u>Tank Details</u>						
Tank ID:	000002			S Contain:		
O Tank ID:	2-UNL-R			Stg:	P	
SWRCB No:	43-010-091128-000002			Storage :		
Removed:				Storag Type:	PRODUCT	
Installed:				P Contain:		
A Date:	05-21-92			Content:	REG UNLEADED	
Capac:	12000			ONA:	MANOJ KUMAR	
Tank Use:	M.V. FUEL			D File Name:	TANK3A	

29	1 of 1	ESE	0.18 / 946.25	76.42 / 1	PRIVATE RESIDENCE PRIVATE RESIDENCE SANTA CLARA CA 95050	LUST
Global ID:	T0608500686			County:	SANTA CLARA	
Status:	COMPLETED - CASE CLOSED			Latitude:	37.3521810906253	
Status Date:	3/4/1996			Longitude:	-121.952683925629	
Case Type:	LUST CLEANUP SITE					
Date Source:	LUST Cleanup Sites & Military UST Site from GeoTracker Project Search Results Export; LUST Cleanup Sites & Military UST Site from GeoTracker Cleanup Sites Data Download					

LUST Cleanup Sites from GeoTracker Cleanup Sites Data Download - Facilities Detail

RB Case No:		Potential COC:	Gasoline
Local Case No:		How Discovered:	
Begin Date:	3/6/1992	Stop Method:	
Lead Agency:	SANTA CLARA COUNTY LOP	Stop Description:	
Local Agency:	SANTA CLARA COUNTY LOP	Case Worker:	UST
CUF Case:	YES	File Location:	All Files are on GeoTracker or in the Local Agency Database
Potential Media of Concern:	Other Groundwater (uses other than drinking water)		
How Discovered Description:			
Calwater Watershed Name:	Santa Clara - Palo Alto (205.50)		
DWR GW Subbasin Name:	Santa Clara Valley - Santa Clara (2-009.02)		
Disadvantaged Community:			
Calenviroscreen Score:	46-50%		
Site History:			

LUST Cleanup Sites from GeoTracker Cleanup Sites Data Download - Regulatory Activity

Action Type:	ENFORCEMENT
Date :	3/4/1996
Action:	Closure/No Further Action Letter
Action Type:	RESPONSE
Date :	3/4/1996
Action:	Other Report / Document

Map Key	Number of Records	Direction	Distance (mi/ft)	Elev/Diff (ft)	Site	DB
Action Type:		ENFORCEMENT				
Date :		5/19/1993				
Action:		Notice of Responsibility - #39658				
Action Type:		Other				
Date :		5/2/1992				
Action:		Leak Reported				
Action Type:		REMEDIATION				
Date :		3/6/1992				
Action:		Excavation				

LUST Cleanup Sites from GeoTracker Cleanup Sites Data Download - Regulatory Contacts

Contact Type:	Regional Board Caseworker	Address:	1515 CLAY ST SUITE 1400
Contact Name:	Regional Water Board	Email:	
City:	OAKLAND	Phone No:	
Organization Name:	SAN FRANCISCO BAY RWQCB (REGION 2)		
Contact Type:	Local Agency Caseworker	Address:	1555 Berger Drive, Suite 300
Contact Name:	UST CASE WORKER	Email:	
City:	SAN JOSE	Phone No:	4089183400
Organization Name:	SANTA CLARA COUNTY LOP		

LUST Cleanup Sites from GeoTracker Cleanup Sites Data Download - Status History

Status:	Completed - Case Closed
Status Date:	3/4/1996
Status:	Open - Verification Monitoring
Status Date:	5/22/1995
Status:	Open - Case Begin Date
Status Date:	3/6/1992
Status:	Open - Site Assessment
Status Date:	3/6/1992

LUST Sites from GeoTracker Search - Regulatory Profile

Site Facility Name:	PRIVATE RESIDENCE	Potential COC:	GASOLINE
Site Facility Type:	LUST CLEANUP SITE	Facility Type:	
Cleanup Status:	COMPLETED - CASE CLOSED	Composting Method:	
Project Status:		Address:	PRIVATE RESIDENCE
WDR Place Type:		City:	SANTA CLARA
WDR File:		Zip:	95050
WDR Order:		County:	SANTA CLARA
CUF Priority Assig:	A	CUF Claim:	10762
CUF Amount Paid:	\$25,683		
File Location:	ALL FILES ARE ON GEOTRACKER OR IN THE LOCAL AGENCY DATABASE		
Designated Beneficial Use:	MUN, AGR, IND, PROC		
Project Oversight Agencies:			
Report Link:	https://geotracker.waterboards.ca.gov/profile_report?global_id=T0608500686		
Cleanup Status Detail:	COMPLETED - CASE CLOSED AS OF 3/4/1996		
Cleanup History Link:	https://geotracker.waterboards.ca.gov/profile_report_include?global_id=T0608500686&tabname=regulatoryhistory		
Potential Media of Concern:	OTHER GROUNDWATER (USES OTHER THAN DRINKING WATER)		
User Defined Beneficial Use:			
DWR GW Sub Basin:	Santa Clara Valley - Santa Clara (2-009.02)		
Calwater Watershed Name:	Santa Clara - Palo Alto (205.50)		
Post Closure Site Management:			
Future Land Use:			
Cleanup Oversight Agencies:	SANTA CLARA COUNTY LOP (LEAD) CASEWORKER: UST CASE WORKER SAN FRANCISCO BAY RWQCB (REGION 2) CASEWORKER: Regional Water Board SANTA CLARA VALLEY WATER DISTRICT - CASE #: 07S1W03J03f		

Map Key	Number of Records	Direction	Distance (mi/ft)	Elev/Diff (ft)	Site	DB
---------	-------------------	-----------	------------------	----------------	------	----

Gndwater Monitoring Freque:
Designated Beneficial Use
Desc:
Site History:

Municipal and Domestic Supply, Agricultural Supply, Industrial Service Supply, Industrial Process Supply

No site history available

LUST Sites from GeoTracker Search - Cleanup Status History

Status: Completed - Case Closed
Date : 3/4/1996

Status: Open - Verification Monitoring
Date : 5/22/1995

Status: Open - Case Begin Date
Date : 3/6/1992

Status: Open - Site Assessment
Date : 3/6/1992

LUST Sites from GeoTracker Search - Cleanup Action Report (as of May 29, 2021)

Action Type:	EXCAVATION	Begin Date:	3/6/1992
Phase:		End Date:	11/29/1993
Contaminant Mass Removed:			
Description:			

LUST Sites from GeoTracker Search - Regulatory Activities (as of May 29, 2021)

Action Type: Response Requested - Other
Action Date: 3/4/1996
Received Issue Date: 3/4/1996
Action: Other Report / Document
Doc Link: https://geotracker.waterboards.ca.gov/view_documents_all?global_id=T0608500686&doc_id=5825514
Title Description Comments:

SCVWD Electronic Files

Action Type: Other Regulatory Actions
Action Date: 3/4/1996
Received Issue Date: 3/4/1996
Action: Closure/No Further Action Letter
Doc Link: https://geotracker.waterboards.ca.gov/view_documents?global_id=T0608500686&enforcement_id=6232610&temptable=ENFORCEMENT
Title Description Comments:

Action Type: Notices
Action Date: 5/19/1993
Received Issue Date: 5/19/1993
Action: Notice of Responsibility - #39658
Doc Link:
Title Description Comments:

Action Type: Leak Action
Action Date: 5/2/1992
Received Issue Date:
Action: Leak Reported
Doc Link:
Title Description Comments:

Map Key	Number of Records	Direction	Distance (mi/ft)	Elev/Diff (ft)	Site	DB
Action Type:		Cleanup Action				
Action Date:		3/6/1992				
Received Issue Date:						
Action:		Excavation				
Doc Link:						
Title Description Comments:						

LUST Sites from GeoTracker Search - Documents (as of May 29, 2021)

Document Type:	Site Documents	Size :	
Document Date:	3/4/1996	Submitted By:	COUNTY OF SANTA CLARA STUDENT INTERN (REGULATOR)
Type:	CLOSURE/NO FURTHER ACTION LETTER	Submitted:	
Title:	UNKNOWN		
Title Link:	https://geotracker.waterboards.ca.gov/view_documents?global_id=T0608500686&enforcement_id=6232610		
Document Type:	Site Documents	Size :	
Document Date:	3/4/1996	Submitted By:	COUNTY OF SANTA CLARA STUDENT INTERN (REGULATOR)
Type:	OTHER REPORT / DOCUMENT	Submitted:	
Title:	SCVWD ELECTRONIC FILES - REGULATOR RESPONSE		
Title Link:	https://geotracker.waterboards.ca.gov/view_documents?global_id=T0608500686&document_id=5825514		

30	1 of 1	ESE	0.18 / 961.27	73.64 / -2	Ferriera Residence (Site 3) 1456 El Camino Real Santa Clara CA	LOP SANTA CLARA
SCVWD ID:		07S1W03J03f				
Closure Date:		3/4/1996				
Link:		http://lustop.sccgov.org/files/07S1W03J03f/				

31	1 of 1	E	0.19 / 985.60	72.08 / -3	MB TRANSMISSIONS 1399 EL CAMINO REAL SANTA CLARA CA 95050	CUPA SANTA CLARA
Facility ID:		FA0211503				
GIS Latitude:		37.352779				
GIS Longitude:		-121.95207				

Details

Record ID:	PR0313988
PE:	2205
Description:	GENERATES 100 KG YR TO <5 TONS/YR
Program Identifier:	DEH PERMIT-HAZ WASTE GENERATOR PROGRAM

32	1 of 4	WNW	0.19 / 988.39	70.40 / -5	Chevron #9-7116 1795 Scott Blvd Santa Clara CA	LOP SANTA CLARA
SCVWD ID:		07S1W03G01f				
Closure Date:		5/16/2005				
Link:		http://lustop.sccgov.org/files/07S1W03G01f/				

32	2 of 4	WNW	0.19 / 988.39	70.40 / -5	CHEVRON #9-7116 1795 SCOTT BLVD SANTA CLARA CA 95050	LUST
Global ID:		T0608500356		County:	SANTA CLARA	
Status:		COMPLETED - CASE CLOSED		Latitude:	37.3554218810145	

Map Key	Number of Records	Direction	Distance (mi/ft)	Elev/Diff (ft)	Site	DB
---------	-------------------	-----------	------------------	----------------	------	----

Status Date:	5/16/2005	Longitude:	-121.959164142609
Case Type:	LUST CLEANUP SITE		
Date Source:	LUST Cleanup Sites & Military UST Site from GeoTracker Project Search Results Export; LUST Cleanup Sites & Military UST Site from GeoTracker Cleanup Sites Data Download		

LUST Cleanup Sites from GeoTracker Cleanup Sites Data Download - Facilities Detail

RB Case No:		Potential COC:	Gasoline
Local Case No:		How Discovered:	
Begin Date:	8/1/1986	Stop Method:	
Lead Agency:	SANTA CLARA COUNTY LOP	Stop Description:	
Local Agency:	SANTA CLARA COUNTY LOP	Case Worker:	UST
CUF Case:	YES	File Location:	All Files are on GeoTracker or in the Local Agency Database

Potential Media of Concern: Other Groundwater (uses other than drinking water)

How Discovered Description:

Calwater Watershed Name: Santa Clara - Palo Alto (205.50)

DWR GW Subbasin Name: Santa Clara Valley - Santa Clara (2-009.02)

Disadvantaged Community:

Calenviroscreen Score: 76-80%

Site History:

LUST Cleanup Sites from GeoTracker Cleanup Sites Data Download - Regulatory Activity

Action Type:	ENFORCEMENT
Date :	5/16/2005
Action:	Closure/No Further Action Letter
Action Type:	RESPONSE
Date :	5/16/2005
Action:	Correspondence
Action Type:	RESPONSE
Date :	1/27/2005
Action:	Well Destruction Report
Action Type:	RESPONSE
Date :	11/17/2004
Action:	Soil and Water Investigation Report
Action Type:	RESPONSE
Date :	7/23/2004
Action:	Soil and Water Investigation Workplan
Action Type:	RESPONSE
Date :	4/23/2003
Action:	Monitoring Report - Quarterly
Action Type:	RESPONSE
Date :	4/23/2003
Action:	Monitoring Report - Semi-Annually
Action Type:	RESPONSE
Date :	3/15/2002
Action:	Other Report / Document
Action Type:	RESPONSE
Date :	12/31/2001
Action:	Monitoring Report - Quarterly
Action Type:	ENFORCEMENT
Date :	12/19/2001
Action:	Staff Letter - #23455
Action Type:	ENFORCEMENT
Date :	11/21/2001

Map Key	Number of Records	Direction	Distance (mi/ft)	Elev/Diff (ft)	Site	DB
Action:		Staff Letter - #23453				
Action Type:		RESPONSE				
Date :		4/30/1999				
Action:		Monitoring Report - Quarterly				
Action Type:		RESPONSE				
Date :		4/23/1999				
Action:		Correspondence				
Action Type:		RESPONSE				
Date :		10/30/1998				
Action:		Monitoring Report - Quarterly				
Action Type:		ENFORCEMENT				
Date :		9/9/1998				
Action:		Staff Letter - #23449				
Action Type:		RESPONSE				
Date :		3/16/1998				
Action:		Monitoring Report - Quarterly				
Action Type:		RESPONSE				
Date :		2/2/1998				
Action:		Monitoring Report - Quarterly				
Action Type:		ENFORCEMENT				
Date :		12/19/1997				
Action:		Staff Letter - #23446				
Action Type:		RESPONSE				
Date :		9/3/1997				
Action:		Monitoring Report - Quarterly				
Action Type:		RESPONSE				
Date :		7/28/1997				
Action:		Monitoring Report - Quarterly				
Action Type:		ENFORCEMENT				
Date :		7/17/1997				
Action:		Staff Letter - #23443				
Action Type:		ENFORCEMENT				
Date :		3/4/1997				
Action:		Staff Letter - #23441				
Action Type:		RESPONSE				
Date :		3/1/1997				
Action:		Monitoring Report - Quarterly				
Action Type:		RESPONSE				
Date :		2/21/1997				
Action:		Monitoring Report - Quarterly				
Action Type:		RESPONSE				
Date :		11/19/1996				
Action:		Monitoring Report - Quarterly				
Action Type:		RESPONSE				
Date :		9/9/1996				
Action:		Monitoring Report - Quarterly				
Action Type:		RESPONSE				
Date :		7/18/1996				
Action:		Monitoring Report - Quarterly				
Action Type:		RESPONSE				
Date :		6/26/1996				
Action:		Monitoring Report - Quarterly				

Map Key	Number of Records	Direction	Distance (mi/ft)	Elev/Diff (ft)	Site	DB
Action Type: Date : Action:		ENFORCEMENT 6/26/1996 Staff Letter - #23439				
Action Type: Date : Action:		ENFORCEMENT 2/23/1996 Staff Letter - #23437				
Action Type: Date : Action:		RESPONSE 2/23/1996 Monitoring Report - Quarterly				
Action Type: Date : Action:		RESPONSE 11/28/1995 Monitoring Report - Quarterly				
Action Type: Date : Action:		RESPONSE 9/27/1995 Monitoring Report - Quarterly				
Action Type: Date : Action:		RESPONSE 6/2/1995 Monitoring Report - Quarterly				
Action Type: Date : Action:		RESPONSE 3/17/1995 Monitoring Report - Quarterly				
Action Type: Date : Action:		RESPONSE 12/8/1994 Monitoring Report - Quarterly				
Action Type: Date : Action:		RESPONSE 8/30/1994 Monitoring Report - Quarterly				
Action Type: Date : Action:		RESPONSE 5/16/1994 Monitoring Report - Quarterly				
Action Type: Date : Action:		RESPONSE 4/19/1994 Verbal Communication				
Action Type: Date : Action:		RESPONSE 2/10/1994 Monitoring Report - Quarterly				
Action Type: Date : Action:		RESPONSE 12/7/1993 Monitoring Report - Quarterly				
Action Type: Date : Action:		RESPONSE 10/25/1993 Other Report / Document				
Action Type: Date : Action:		RESPONSE 8/20/1993 Monitoring Report - Quarterly				
Action Type: Date : Action:		RESPONSE 7/8/1993 Monitoring Report - Quarterly				
Action Type: Date : Action:		RESPONSE 3/2/1993 Monitoring Report - Quarterly				

Map Key	Number of Records	Direction	Distance (mi/ft)	Elev/Diff (ft)	Site	DB
Action Type:		RESPONSE				
Date :		11/24/1992				
Action:		Monitoring Report - Quarterly				
Action Type:		RESPONSE				
Date :		9/8/1992				
Action:		Monitoring Report - Quarterly				
Action Type:		RESPONSE				
Date :		6/8/1992				
Action:		Monitoring Report - Quarterly				
Action Type:		RESPONSE				
Date :		4/20/1992				
Action:		Monitoring Report - Quarterly				
Action Type:		RESPONSE				
Date :		1/13/1992				
Action:		Monitoring Report - Quarterly				
Action Type:		RESPONSE				
Date :		11/15/1991				
Action:		Other Report / Document				
Action Type:		RESPONSE				
Date :		10/17/1991				
Action:		Monitoring Report - Quarterly				
Action Type:		RESPONSE				
Date :		6/27/1991				
Action:		Monitoring Report - Quarterly				
Action Type:		RESPONSE				
Date :		4/9/1991				
Action:		Monitoring Report - Quarterly				
Action Type:		RESPONSE				
Date :		1/2/1991				
Action:		Monitoring Report - Other				
Action Type:		RESPONSE				
Date :		10/3/1990				
Action:		Monitoring Report - Other				
Action Type:		ENFORCEMENT				
Date :		9/17/1990				
Action:		Notice of Responsibility - #39710				
Action Type:		RESPONSE				
Date :		6/27/1990				
Action:		Monitoring Report - Other				
Action Type:		RESPONSE				
Date :		4/5/1990				
Action:		Monitoring Report - Other				
Action Type:		RESPONSE				
Date :		12/27/1989				
Action:		Monitoring Report - Other				
Action Type:		RESPONSE				
Date :		10/6/1989				
Action:		Other Report / Document				
Action Type:		RESPONSE				
Date :		9/14/1989				
Action:		Monitoring Report - Other				
Action Type:		RESPONSE				

Map Key	Number of Records	Direction	Distance (mi/ft)	Elev/Diff (ft)	Site	DB
Date :		4/3/1989				
Action:		Tank Removal Report / UST Sampling Report				
Action Type:		REMEDIATION				
Date :		10/31/1988				
Action:		Excavation				
Action Type:		RESPONSE				
Date :		6/9/1988				
Action:		Correspondence				
Action Type:		Other				
Date :		8/1/1986				
Action:		Leak Reported				
Action Type:		RESPONSE				
Date :		8/2/1984				
Action:		Unauthorized Release Form				

LUST Cleanup Sites from GeoTracker Cleanup Sites Data Download - Regulatory Contacts

Contact Type:	Regional Board Caseworker	Address:	1515 CLAY ST SUITE 1400
Contact Name:	Regional Water Board	Email:	
City:	OAKLAND	Phone No:	
Organization Name:	SAN FRANCISCO BAY RWQCB (REGION 2)		
Contact Type:	Local Agency Caseworker	Address:	1555 Berger Drive, Suite 300
Contact Name:	UST CASE WORKER	Email:	
City:	SAN JOSE	Phone No:	4089183400
Organization Name:	SANTA CLARA COUNTY LOP		

LUST Cleanup Sites from GeoTracker Cleanup Sites Data Download - Status History

Status:	Completed - Case Closed
Status Date:	5/16/2005
Status:	Open - Site Assessment
Status Date:	12/11/1987
Status:	Open - Case Begin Date
Status Date:	8/1/1986

LUST Sites from GeoTracker Search - Regulatory Profile

Site Facility Name:	CHEVRON #9-7116	Potential COC:	GASOLINE
Site Facility Type:	LUST CLEANUP SITE	Facility Type:	
Cleanup Status:	COMPLETED - CASE CLOSED	Composting Method:	
Project Status:		Address:	1795 SCOTT BLVD
WDR Place Type:		City:	SANTA CLARA
WDR File:		Zip:	95050
WDR Order:		County:	SANTA CLARA
CUF Priority Assig:	D	CUF Claim:	12728
CUF Amount Paid:			
File Location:	ALL FILES ARE ON GEOTRACKER OR IN THE LOCAL AGENCY DATABASE		
Designated Beneficial Use:	MUN, AGR, IND, PROC		
Project Oversight Agencies:			
Report Link:	https://geotracker.waterboards.ca.gov/profile_report?global_id=T0608500356		
Cleanup Status Detail:	COMPLETED - CASE CLOSED AS OF 5/16/2005		
Cleanup History Link:	https://geotracker.waterboards.ca.gov/profile_report_include?global_id=T0608500356&tabname=regulatoryhistory		
Potential Media of Concern:	OTHER GROUNDWATER (USES OTHER THAN DRINKING WATER)		
User Defined Beneficial Use:			
DWR GW Sub Basin:	Santa Clara Valley - Santa Clara (2-009.02)		
Calwater Watershed Name:	Santa Clara - Palo Alto (205.50)		
Post Closure Site Management:			
Future Land Use:			

Map Key	Number of Records	Direction	Distance (mi/ft)	Elev/Diff (ft)	Site	DB
---------	-------------------	-----------	------------------	----------------	------	----

Cleanup Oversight Agencies: SANTA CLARA COUNTY LOP (LEAD)
CASEWORKER: UST CASE WORKER
SAN FRANCISCO BAY RWQCB (REGION 2)
CASEWORKER: Regional Water Board
SANTA CLARA VALLEY WATER DISTRICT - CASE #: 07S1W03G01f

Gndwater Monitoring Freque:
Designated Beneficial Use Municipal and Domestic Supply, Agricultural Supply, Industrial Service Supply, Industrial Process Supply
Desc:
Site History:

No site history available

LUST Sites from GeoTracker Search - Cleanup Status History

Status: Completed - Case Closed
Date : 5/16/2005

Status: Open - Site Assessment
Date : 12/11/1987

Status: Open - Case Begin Date
Date : 8/1/1986

LUST Sites from GeoTracker Search - Cleanup Action Report (as of May 29, 2021)

Action Type: EXCAVATION
Phase:
Contaminant Mass Removed:
Description:

Begin Date: 10/31/1988
End Date: 10/31/1988

LUST Sites from GeoTracker Search - Regulatory Activities (as of May 29, 2021)

Action Type: Other Regulatory Actions
Action Date: 5/16/2005
Received Issue Date: 5/16/2005
Action: Closure/No Further Action Letter
Doc Link: https://geotracker.waterboards.ca.gov/view_documents?global_id=T0608500356&enforcement_id=6239667&temptable=ENFORCEMENT

Title Description Comments:

CLOSURE LETTER

Action Type: Response Requested - Other
Action Date: 5/16/2005
Received Issue Date: 5/16/2005
Action: Correspondence
Doc Link: https://geotracker.waterboards.ca.gov/view_documents_all?global_id=T0608500356&doc_id=5874832

Title Description Comments:

CORRESPONDENCE FILE FROM LUSTOP 11/9/2004 - 5/16/2005

Action Type: Other Regulatory Actions
Action Date: 5/16/2005
Received Issue Date: 5/16/2005
Action: Closure/No Further Action Letter
Doc Link:

Title Description Comments:

CLOSURE LETTER

Action Type: Response Requested - Reports
Action Date: 1/27/2005
Received Issue Date: 1/27/2005

Map Key	Number of Records	Direction	Distance (mi/ft)	Elev/Diff (ft)	Site	DB
Action:		Well Destruction Report				
Doc Link:		https://geotracker.waterboards.ca.gov/view_documents_all?global_id=T0608500356&doc_id=5874842				
Title Description Comments:						
WELL DESTRUCTION 5/5/2003 - 1/27/2005						
Action Type:		Response Requested - Reports				
Action Date:		11/17/2004				
Received Issue Date:		11/17/2004				
Action:		Soil and Water Investigation Report				
Doc Link:		https://geotracker.waterboards.ca.gov/view_documents_all?global_id=T0608500356&doc_id=5874840				
Title Description Comments:						
GROUNDWATER ASSESSMENT REPORT 3/17/1988 - 11/17/2004						
Action Type:		Response Requested - Workplans				
Action Date:		7/23/2004				
Received Issue Date:		7/23/2004				
Action:		Soil and Water Investigation Workplan				
Doc Link:		https://geotracker.waterboards.ca.gov/view_documents_all?global_id=T0608500356&doc_id=5874844				
Title Description Comments:						
WORKPLAN						
Action Type:		Response Requested - Reports				
Action Date:		4/23/2003				
Received Issue Date:		4/23/2003				
Action:		Monitoring Report - Semi-Annually				
Doc Link:		https://geotracker.waterboards.ca.gov/view_documents_all?global_id=T0608500356&doc_id=5835094				
Title Description Comments:						
GW Monitoring Report 1st Semi-Annual						
Action Type:		Response Requested - Reports				
Action Date:		4/23/2003				
Received Issue Date:		4/23/2003				
Action:		Monitoring Report - Quarterly				
Doc Link:		https://geotracker.waterboards.ca.gov/view_documents_all?global_id=T0608500356&doc_id=5884752				
Title Description Comments:						
QUARTERLY GROUNDWATER REPORT 9/19/1989 - 4/23/2003						
Action Type:		Response Requested - Other				
Action Date:		3/15/2002				
Received Issue Date:		3/15/2002				
Action:		Other Report / Document				
Doc Link:		https://geotracker.waterboards.ca.gov/view_documents_all?global_id=T0608500356&doc_id=5874836				
Title Description Comments:						
REQUEST FOR CLOSURE						
Action Type:		Response Requested - Reports				
Action Date:		12/31/2001				
Received Issue Date:		12/31/2001				
Action:		Monitoring Report - Quarterly				
Doc Link:						
Title Description Comments:						
Monitoring Report - Quarterly						
Action Type:		Other Regulatory Actions				
Action Date:		12/19/2001				
Received Issue Date:		12/19/2001				

Map Key	Number of Records	Direction	Distance (mi/ft)	Elev/Diff (ft)	Site	DB
Action:		Staff Letter - #23455				
Doc Link:						
Title Description Comments:						
Action Type:		Other Regulatory Actions				
Action Date:		11/21/2001				
Received Issue Date:		11/21/2001				
Action:		Staff Letter - #23453				
Doc Link:						
Title Description Comments:						
Action Type:		Response Requested - Reports				
Action Date:		4/30/1999				
Received Issue Date:		10/4/1999				
Action:		Monitoring Report - Quarterly				
Doc Link:						
Title Description Comments:						
		Monitoring Report - Quarterly				
Action Type:		Response Requested - Other				
Action Date:		4/23/1999				
Received Issue Date:		4/23/1999				
Action:		Correspondence				
Doc Link:		https://geotracker.waterboards.ca.gov/view_documents_all?global_id=T0608500356&doc_id=5874837				
Title Description Comments:						
		STATE RELATED CORESPONDENCE FROM LUSTOP 11/18/1992 - 4/23/1999				
Action Type:		Response Requested - Reports				
Action Date:		10/30/1998				
Received Issue Date:		12/21/1998				
Action:		Monitoring Report - Quarterly				
Doc Link:						
Title Description Comments:						
		Monitoring Report - Quarterly				
Action Type:		Other Regulatory Actions				
Action Date:		9/9/1998				
Received Issue Date:		9/9/1998				
Action:		Staff Letter - #23449				
Doc Link:						
Title Description Comments:						
Action Type:		Response Requested - Reports				
Action Date:		3/16/1998				
Received Issue Date:		3/16/1998				
Action:		Monitoring Report - Quarterly				
Doc Link:		https://geotracker.waterboards.ca.gov/view_documents_all?global_id=T0608500356&doc_id=5835574				
Title Description Comments:						
		1st Quarter Groundwater Monitoring Report 1998				
Action Type:		Response Requested - Reports				
Action Date:		2/2/1998				
Received Issue Date:		4/15/1998				
Action:		Monitoring Report - Quarterly				
Doc Link:						
Title Description Comments:						
		Monitoring Report - Quarterly				

Map Key	Number of Records	Direction	Distance (mi/ft)	Elev/Diff (ft)	Site	DB
Action Type:		Other Regulatory Actions				
Action Date:		12/19/1997				
Received Issue Date:		12/19/1997				
Action:		Staff Letter - #23446				
Doc Link:						
Title Description Comments:						
Action Type:		Response Requested - Reports				
Action Date:		9/3/1997				
Received Issue Date:		9/3/1997				
Action:		Monitoring Report - Quarterly				
Doc Link:		https://geotracker.waterboards.ca.gov/view_documents_all?global_id=T0608500356&doc_id=5835573				
Title Description Comments:						
3rd Quarter Groundwater Monitoring Report 1997						
Action Type:		Response Requested - Reports				
Action Date:		7/28/1997				
Received Issue Date:		7/28/1997				
Action:		Monitoring Report - Quarterly				
Doc Link:						
Title Description Comments:						
Monitoring Report - Quarterly						
Action Type:		Other Regulatory Actions				
Action Date:		7/17/1997				
Received Issue Date:		7/17/1997				
Action:		Staff Letter - #23443				
Doc Link:						
Title Description Comments:						
Action Type:		Other Regulatory Actions				
Action Date:		3/4/1997				
Received Issue Date:		3/4/1997				
Action:		Staff Letter - #23441				
Doc Link:						
Title Description Comments:						
Action Type:		Response Requested - Reports				
Action Date:		3/1/1997				
Received Issue Date:		3/1/1997				
Action:		Monitoring Report - Quarterly				
Doc Link:						
Title Description Comments:						
Monitoring Report - Quarterly						
Action Type:		Response Requested - Reports				
Action Date:		2/21/1997				
Received Issue Date:		2/21/1997				
Action:		Monitoring Report - Quarterly				
Doc Link:		https://geotracker.waterboards.ca.gov/view_documents_all?global_id=T0608500356&doc_id=5835151				
Title Description Comments:						
GW Monitoring Report 1st Quarter 1997						
Action Type:		Response Requested - Reports				
Action Date:		11/19/1996				
Received Issue Date:		11/19/1996				
Action:		Monitoring Report - Quarterly				
Doc Link:		https://geotracker.waterboards.ca.gov/view_documents_all?global_id=T0608500356&doc_id=5835150				
Title Description Comments:						

Map Key	Number of Records	Direction	Distance (mi/ft)	Elev/Diff (ft)	Site	DB
---------	-------------------	-----------	------------------	----------------	------	----

GW Monitoring Report 4th Quarter 1996

Action Type: Response Requested - Reports
Action Date: 9/9/1996
Received Issue Date: 9/9/1996
Action: Monitoring Report - Quarterly
Doc Link: https://geotracker.waterboards.ca.gov/view_documents_all?global_id=T0608500356&doc_id=5835140
Title Description Comments:

GW Monitoring Report 3rd Quarter 1996

Action Type: Response Requested - Reports
Action Date: 7/18/1996
Received Issue Date: 7/18/1996
Action: Monitoring Report - Quarterly
Doc Link:
Title Description Comments:

Monitoring Report - Quarterly

Action Type: Other Regulatory Actions
Action Date: 6/26/1996
Received Issue Date: 6/26/1996
Action: Staff Letter - #23439
Doc Link:
Title Description Comments:

Action Type: Response Requested - Reports
Action Date: 6/26/1996
Received Issue Date: 6/26/1996
Action: Monitoring Report - Quarterly
Doc Link: https://geotracker.waterboards.ca.gov/view_documents_all?global_id=T0608500356&doc_id=5835132
Title Description Comments:

GW Monitoring Report 2nd Quarter 1996

Action Type: Other Regulatory Actions
Action Date: 2/23/1996
Received Issue Date: 2/23/1996
Action: Staff Letter - #23437
Doc Link:
Title Description Comments:

Action Type: Response Requested - Reports
Action Date: 2/23/1996
Received Issue Date: 2/23/1996
Action: Monitoring Report - Quarterly
Doc Link: https://geotracker.waterboards.ca.gov/view_documents_all?global_id=T0608500356&doc_id=5835131
Title Description Comments:

GW Monitoring Report 1st Quarter 1996

Action Type: Response Requested - Reports
Action Date: 11/28/1995
Received Issue Date: 11/28/1995
Action: Monitoring Report - Quarterly
Doc Link: https://geotracker.waterboards.ca.gov/view_documents_all?global_id=T0608500356&doc_id=5835130
Title Description Comments:

GW Monitoring Report 4th Quarter 1995

Action Type: Response Requested - Reports

Map Key	Number of Records	Direction	Distance (mi/ft)	Elev/Diff (ft)	Site	DB
Action Date:		9/27/1995				
Received Issue Date:		9/27/1995				
Action:		Monitoring Report - Quarterly				
Doc Link:		https://geotracker.waterboards.ca.gov/view_documents_all?global_id=T0608500356&doc_id=5835128				
Title Description Comments:						
GW Monitoring Report 3rd Quarter 1995						
Action Type:		Response Requested - Reports				
Action Date:		6/2/1995				
Received Issue Date:		6/2/1995				
Action:		Monitoring Report - Quarterly				
Doc Link:		https://geotracker.waterboards.ca.gov/view_documents_all?global_id=T0608500356&doc_id=5835126				
Title Description Comments:						
GW Monitoring Report 2nd Quarter 1995						
Action Type:		Response Requested - Reports				
Action Date:		3/17/1995				
Received Issue Date:		3/17/1995				
Action:		Monitoring Report - Quarterly				
Doc Link:		https://geotracker.waterboards.ca.gov/view_documents_all?global_id=T0608500356&doc_id=5835124				
Title Description Comments:						
GW Monitoring Report 1st Quarter 1995						
Action Type:		Response Requested - Reports				
Action Date:		12/8/1994				
Received Issue Date:		12/8/1994				
Action:		Monitoring Report - Quarterly				
Doc Link:		https://geotracker.waterboards.ca.gov/view_documents_all?global_id=T0608500356&doc_id=5835120				
Title Description Comments:						
GW Monitoring Report 4th Quarter 1994						
Action Type:		Response Requested - Reports				
Action Date:		8/30/1994				
Received Issue Date:		8/30/1994				
Action:		Monitoring Report - Quarterly				
Doc Link:		https://geotracker.waterboards.ca.gov/view_documents_all?global_id=T0608500356&doc_id=5835118				
Title Description Comments:						
GW Monitoring Report 3rd Quarter 1994						
Action Type:		Response Requested - Reports				
Action Date:		5/16/1994				
Received Issue Date:		5/16/1994				
Action:		Monitoring Report - Quarterly				
Doc Link:		https://geotracker.waterboards.ca.gov/view_documents_all?global_id=T0608500356&doc_id=5835117				
Title Description Comments:						
GW Monitoring Report 2nd Quarter 1994						
Action Type:		Response Requested - Other				
Action Date:		4/19/1994				
Received Issue Date:		4/19/1994				
Action:		Verbal Communication				
Doc Link:		https://geotracker.waterboards.ca.gov/view_documents_all?global_id=T0608500356&doc_id=5874835				
Title Description Comments:						
PHONE LOG FROM LUSTROP 11/9/1992 - 4/19/1994						
Action Type:		Response Requested - Reports				

Map Key	Number of Records	Direction	Distance (mi/ft)	Elev/Diff (ft)	Site	DB				
<hr/>										
Action Date:		2/10/1994								
Received Issue Date:		2/10/1994								
Action:		Monitoring Report - Quarterly								
Doc Link:		https://geotracker.waterboards.ca.gov/view_documents_all?global_id=T0608500356&doc_id=5835116								
Title Description Comments:										
GW Monitoring Report 1st Quarter 1994										
Action Type:		Response Requested - Reports								
Action Date:		12/7/1993								
Received Issue Date:		12/7/1993								
Action:		Monitoring Report - Quarterly								
Doc Link:		https://geotracker.waterboards.ca.gov/view_documents_all?global_id=T0608500356&doc_id=5835115								
Title Description Comments:										
GW Monitoring Report 4th Quarter 1993										
Action Type:		Response Requested - Other								
Action Date:		10/25/1993								
Received Issue Date:		10/25/1993								
Action:		Other Report / Document								
Doc Link:		https://geotracker.waterboards.ca.gov/view_documents_all?global_id=T0608500356&doc_id=5874865								
Title Description Comments:										
SITE SUMMARY REPORT 1/24/1997 - 10/25/1993										
Action Type:		Response Requested - Reports								
Action Date:		8/20/1993								
Received Issue Date:		8/20/1993								
Action:		Monitoring Report - Quarterly								
Doc Link:		https://geotracker.waterboards.ca.gov/view_documents_all?global_id=T0608500356&doc_id=5835114								
Title Description Comments:										
GW Monitoring Report 3rd Quarter1993										
Action Type:		Response Requested - Reports								
Action Date:		7/8/1993								
Received Issue Date:		7/8/1993								
Action:		Monitoring Report - Quarterly								
Doc Link:		https://geotracker.waterboards.ca.gov/view_documents_all?global_id=T0608500356&doc_id=5835112								
Title Description Comments:										
GW Monitoring Report 2nd Quarter 1993										
Action Type:		Response Requested - Reports								
Action Date:		3/2/1993								
Received Issue Date:		3/2/1993								
Action:		Monitoring Report - Quarterly								
Doc Link:		https://geotracker.waterboards.ca.gov/view_documents_all?global_id=T0608500356&doc_id=5835111								
Title Description Comments:										
GW Monitoring Report 1st Quarter 1993										
Action Type:		Response Requested - Reports								
Action Date:		11/24/1992								
Received Issue Date:		11/24/1992								
Action:		Monitoring Report - Quarterly								
Doc Link:		https://geotracker.waterboards.ca.gov/view_documents_all?global_id=T0608500356&doc_id=5835110								
Title Description Comments:										
GW Monitoring Report 4th Quarter 1992										
Action Type:		Response Requested - Reports								

Map Key	Number of Records	Direction	Distance (mi/ft)	Elev/Diff (ft)	Site	DB
Action Date:		9/8/1992				
Received Issue Date:		9/8/1992				
Action:		Monitoring Report - Quarterly				
Doc Link:		https://geotracker.waterboards.ca.gov/view_documents_all?global_id=T0608500356&doc_id=5835109				
Title Description Comments:						
GW Monitoring Report 3rd Quarter 1992						
Action Type:		Response Requested - Reports				
Action Date:		6/8/1992				
Received Issue Date:		6/8/1992				
Action:		Monitoring Report - Quarterly				
Doc Link:		https://geotracker.waterboards.ca.gov/view_documents_all?global_id=T0608500356&doc_id=5835108				
Title Description Comments:						
GW Monitoring Report 2nd Quarter 1992						
Action Type:		Response Requested - Reports				
Action Date:		4/20/1992				
Received Issue Date:		4/20/1992				
Action:		Monitoring Report - Quarterly				
Doc Link:		https://geotracker.waterboards.ca.gov/view_documents_all?global_id=T0608500356&doc_id=5835107				
Title Description Comments:						
GW Monitoring Report 1st Quarter 1992						
Action Type:		Response Requested - Reports				
Action Date:		1/13/1992				
Received Issue Date:		1/13/1992				
Action:		Monitoring Report - Quarterly				
Doc Link:		https://geotracker.waterboards.ca.gov/view_documents_all?global_id=T0608500356&doc_id=5835106				
Title Description Comments:						
GW Monitoring Report 4th Quarter 1991						
Action Type:		Response Requested - Other				
Action Date:		11/15/1991				
Received Issue Date:		11/15/1991				
Action:		Other Report / Document				
Doc Link:		https://geotracker.waterboards.ca.gov/view_documents_all?global_id=T0608500356&doc_id=5874834				
Title Description Comments:						
MISCELLANEOUS REPORT FROM LUSTOP 1/27/1988 - 11/15/1991						
Action Type:		Response Requested - Reports				
Action Date:		10/17/1991				
Received Issue Date:		10/17/1991				
Action:		Monitoring Report - Quarterly				
Doc Link:		https://geotracker.waterboards.ca.gov/view_documents_all?global_id=T0608500356&doc_id=5835105				
Title Description Comments:						
GW Monitoring Report 3rd Quarter 1991						
Action Type:		Response Requested - Reports				
Action Date:		6/27/1991				
Received Issue Date:		6/27/1991				
Action:		Monitoring Report - Quarterly				
Doc Link:		https://geotracker.waterboards.ca.gov/view_documents_all?global_id=T0608500356&doc_id=5835104				
Title Description Comments:						
GW Monitoring Report 2nd Quarter 1991						
Action Type:		Response Requested - Reports				

Map Key	Number of Records	Direction	Distance (mi/ft)	Elev/Diff (ft)	Site	DB
Action Date:		4/9/1991				
Received Issue Date:		4/9/1991				
Action:		Monitoring Report - Quarterly				
Doc Link:		https://geotracker.waterboards.ca.gov/view_documents_all?global_id=T0608500356&doc_id=5835103				
Title Description Comments:						
GW Monitoring Report 1st Quarter 1991						
Action Type:		Response Requested - Reports				
Action Date:		1/2/1991				
Received Issue Date:		1/2/1991				
Action:		Monitoring Report - Other				
Doc Link:		https://geotracker.waterboards.ca.gov/view_documents_all?global_id=T0608500356&doc_id=5835101				
Title Description Comments:						
GW Monitoring Report						
Action Type:		Response Requested - Reports				
Action Date:		10/3/1990				
Received Issue Date:		10/3/1990				
Action:		Monitoring Report - Other				
Doc Link:		https://geotracker.waterboards.ca.gov/view_documents_all?global_id=T0608500356&doc_id=5835100				
Title Description Comments:						
GW Monitoring Report						
Action Type:		Notices				
Action Date:		9/17/1990				
Received Issue Date:		9/17/1990				
Action:		Notice of Responsibility - #39710				
Doc Link:						
Title Description Comments:						
Action Type:		Response Requested - Reports				
Action Date:		6/27/1990				
Received Issue Date:		6/27/1990				
Action:		Monitoring Report - Other				
Doc Link:		https://geotracker.waterboards.ca.gov/view_documents_all?global_id=T0608500356&doc_id=5835099				
Title Description Comments:						
GW Monitoring Report						
Action Type:		Response Requested - Reports				
Action Date:		4/5/1990				
Received Issue Date:		4/5/1990				
Action:		Monitoring Report - Other				
Doc Link:		https://geotracker.waterboards.ca.gov/view_documents_all?global_id=T0608500356&doc_id=5835098				
Title Description Comments:						
GW Monitoring Report						
Action Type:		Response Requested - Reports				
Action Date:		12/27/1989				
Received Issue Date:		12/27/1989				
Action:		Monitoring Report - Other				
Doc Link:		https://geotracker.waterboards.ca.gov/view_documents_all?global_id=T0608500356&doc_id=5835096				
Title Description Comments:						
GW Monitoring Report						
Action Type:		Response Requested - Other				
Action Date:		10/6/1989				
Received Issue Date:		10/6/1989				

Map Key	Number of Records	Direction	Distance (mi/ft)	Elev/Diff (ft)	Site	DB
---------	-------------------	-----------	------------------	----------------	------	----

Action: Other Report / Document
Doc Link: https://geotracker.waterboards.ca.gov/view_documents_all?global_id=T0608500356&doc_id=5874833
Title Description Comments:

MAPS METROSCAN FROM LUSTOP

Action Type: Response Requested - Reports
Action Date: 9/14/1989
Received Issue Date: 9/14/1989
Action: Monitoring Report - Other
Doc Link: https://geotracker.waterboards.ca.gov/view_documents_all?global_id=T0608500356&doc_id=5835095
Title Description Comments:

GW Monitoring Report

Action Type: Response Requested - Reports
Action Date: 4/3/1989
Received Issue Date: 4/3/1989
Action: Tank Removal Report / UST Sampling Report
Doc Link: https://geotracker.waterboards.ca.gov/view_documents_all?global_id=T0608500356&doc_id=5874841
Title Description Comments:

UST SAMPLING REPORT

Action Type: Response Requested - Other
Action Date: 6/9/1988
Received Issue Date: 6/9/1988
Action: Correspondence
Doc Link: https://geotracker.waterboards.ca.gov/view_documents_all?global_id=T0608500356&doc_id=5835092
Title Description Comments:

CORRESPONDENCE 06/09/88-12/10/04

Action Type: Response Requested - Other
Action Date: 8/2/1984
Received Issue Date: 8/2/1984
Action: Unauthorized Release Form
Doc Link: https://geotracker.waterboards.ca.gov/view_documents_all?global_id=T0608500356&doc_id=5874838
Title Description Comments:

URF

Action Type: Leak Action
Action Date: 8/1/1986
Received Issue Date:
Action: Leak Reported
Doc Link:
Title Description Comments:

Action Type: Cleanup Action
Action Date: 10/31/1988
Received Issue Date:
Action: Excavation
Doc Link:
Title Description Comments:

LUST Sites from GeoTracker Search - Documents (as of May 29, 2021)

Document Type:	Site Documents	Size :	
Document Date:	5/16/2005	Submitted By:	CANDACE GARCIA (REGULATOR)
Type:	CORRESPONDENCE	Submitted:	
Title:	CORRESPONDENCE FILE FROM LUSTOP 11/9/2004 - 5/16/2005		

Map Key	Number of Records	Direction	Distance (mi/ft)	Elev/Diff (ft)	Site	DB
Title Link:		https://geotracker.waterboards.ca.gov/view_documents?global_id=T0608500356&document_id=5874832				
Document Type:	Site Documents			Size :		
Document Date:	5/16/2005			Submitted By:	JOANNA KINCAID (REGULATOR)	
Type:	CLOSURE/NO FURTHER ACTION LETTER			Submitted:		
Title:	CLOSURE LETTER					
Title Link:		https://geotracker.waterboards.ca.gov/view_documents?global_id=T0608500356&enforcement_id=6239667				
Document Type:	Site Documents			Size :		
Document Date:	1/27/2005			Submitted By:	CANDACE GARCIA (REGULATOR)	
Type:	WELL DESTRUCTION REPORT			Submitted:		
Title:	WELL DESTRUCTION 5/5/2003 - 1/27/2005					
Title Link:		https://geotracker.waterboards.ca.gov/view_documents?global_id=T0608500356&document_id=5874842				
Document Type:	Site Documents			Size :		
Document Date:	11/17/2004			Submitted By:	CANDACE GARCIA (REGULATOR)	
Type:	SOIL AND WATER INVESTIGATION REPORT			Submitted:		
Title:	GROUNDWATER ASSESSMENT REPORT 3/17/1988 - 11/17/2004					
Title Link:		https://geotracker.waterboards.ca.gov/view_documents?global_id=T0608500356&document_id=5874840				
Document Type:	Site Documents			Size :		
Document Date:	7/23/2004			Submitted By:	CANDACE GARCIA (REGULATOR)	
Type:	SOIL AND WATER INVESTIGATION WORKPLAN			Submitted:		
Title:	WORKPLAN					
Title Link:		https://geotracker.waterboards.ca.gov/view_documents?global_id=T0608500356&document_id=5874844				
Document Type:	Monitoring Reports			Size :	696 KB	
Document Date:	4/23/2003			Submitted By:	CANDACE GARCIA (REGULATOR)	
Type:	MONITORING REPORT - QUARTERLY			Submitted:		
Title:	QUARTERLY GROUNDWATER REPORT 9/19/1989 - 4/23/2003 -					
Title Link:		https://geotracker.waterboards.ca.gov/regulators/deliverable_documents/5725997030/GWM%5FR%5F1992%2D09%2D08%2Epdf				
Document Type:	Monitoring Reports			Size :	878 KB	
Document Date:	4/23/2003			Submitted By:	CANDACE GARCIA (REGULATOR)	
Type:	MONITORING REPORT - QUARTERLY			Submitted:		
Title:	QUARTERLY GROUNDWATER REPORT 9/19/1989 - 4/23/2003 -					
Title Link:		https://geotracker.waterboards.ca.gov/regulators/deliverable_documents/5725997030/GWM%5FR%5F2003%2D04%2D23%2Epdf				
Document Type:	Monitoring Reports			Size :	1,056 KB	
Document Date:	4/23/2003			Submitted By:	CANDACE GARCIA (REGULATOR)	
Type:	MONITORING REPORT - QUARTERLY			Submitted:		
Title:	QUARTERLY GROUNDWATER REPORT 9/19/1989 - 4/23/2003 -					
Title Link:		https://geotracker.waterboards.ca.gov/regulators/deliverable_documents/5725997030/GWM%5FR%5F2002%2D06%2D04%2Epdf				
Document Type:	Monitoring Reports			Size :	813 KB	
Document Date:	4/23/2003			Submitted By:	CANDACE GARCIA (REGULATOR)	
Type:	MONITORING REPORT - QUARTERLY			Submitted:		
Title:	QUARTERLY GROUNDWATER REPORT 9/19/1989 - 4/23/2003 -					
Title Link:		https://geotracker.waterboards.ca.gov/regulators/deliverable_documents/5725997030/GWM%5FR%5F1989%2D09%2D14%2Epdf				
Document Type:	Monitoring Reports			Size :	821 KB	
Document Date:	4/23/2003			Submitted By:	CANDACE GARCIA (REGULATOR)	
Type:	MONITORING REPORT - QUARTERLY			Submitted:		
Title:	QUARTERLY GROUNDWATER REPORT 9/19/1989 - 4/23/2003 -					
Title Link:		https://geotracker.waterboards.ca.gov/regulators/deliverable_documents/5725997030/GWM%5FR%5F1999%2D09%2D14%2Epdf				
Document Type:	Monitoring Reports			Size :	744 KB	
Document Date:	4/23/2003			Submitted By:	CANDACE GARCIA (REGULATOR)	
Type:	MONITORING REPORT - QUARTERLY			Submitted:		
Title:	QUARTERLY GROUNDWATER REPORT 9/19/1989 - 4/23/2003 -					
Title Link:		https://geotracker.waterboards.ca.gov/regulators/deliverable_documents/5725997030/GWM%5FR%5F1994%2D12%2D08%2Epdf				

Map Key	Number of Records	Direction	Distance (mi/ft)	Elev/Diff (ft)	Site	DB
Document Type:	Monitoring Reports			Size :	1,050 KB	
Document Date:	4/23/2003			Submitted By:	CANDACE GARCIA (REGULATOR)	
Type:	MONITORING REPORT - QUARTERLY			Submitted:		
Title:	QUARTERLY GROUNDWATER REPORT 9/19/1989 - 4/23/2003 -					
Title Link:	https://geotracker.waterboards.ca.gov/regulators/deliverable_documents/5725997030/GWM%5FR%2%5F2003%2D04%2D23%2Epdf					
Document Type:	Monitoring Reports			Size :	929 KB	
Document Date:	4/23/2003			Submitted By:	CANDACE GARCIA (REGULATOR)	
Type:	MONITORING REPORT - QUARTERLY			Submitted:		
Title:	QUARTERLY GROUNDWATER REPORT 9/19/1989 - 4/23/2003 -					
Title Link:	https://geotracker.waterboards.ca.gov/regulators/deliverable_documents/5725997030/GWM%5FR%5F1997%2D09%2D03%2Epdf					
Document Type:	Monitoring Reports			Size :	860 KB	
Document Date:	4/23/2003			Submitted By:	CANDACE GARCIA (REGULATOR)	
Type:	MONITORING REPORT - QUARTERLY			Submitted:		
Title:	QUARTERLY GROUNDWATER REPORT 9/19/1989 - 4/23/2003 -					
Title Link:	https://geotracker.waterboards.ca.gov/regulators/deliverable_documents/5725997030/GWM%5FR%5F1993%2D03%2D02%2Epdf					
Document Type:	Monitoring Reports			Size :	1,157 KB	
Document Date:	4/23/2003			Submitted By:	CANDACE GARCIA (REGULATOR)	
Type:	MONITORING REPORT - QUARTERLY			Submitted:		
Title:	QUARTERLY GROUNDWATER REPORT 9/19/1989 - 4/23/2003 -					
Title Link:	https://geotracker.waterboards.ca.gov/regulators/deliverable_documents/5725997030/GWM%5FR%5F1998%2D07%2D14%2Epdf					
Document Type:	Monitoring Reports			Size :	627 KB	
Document Date:	4/23/2003			Submitted By:	CANDACE GARCIA (REGULATOR)	
Type:	MONITORING REPORT - QUARTERLY			Submitted:		
Title:	QUARTERLY GROUNDWATER REPORT 9/19/1989 - 4/23/2003 -					
Title Link:	https://geotracker.waterboards.ca.gov/regulators/deliverable_documents/5725997030/GWM%5FR%5F1992%2D06%2D08%2Epdf					
Document Type:	Monitoring Reports			Size :	725 KB	
Document Date:	4/23/2003			Submitted By:	CANDACE GARCIA (REGULATOR)	
Type:	MONITORING REPORT - QUARTERLY			Submitted:		
Title:	QUARTERLY GROUNDWATER REPORT 9/19/1989 - 4/23/2003 -					
Title Link:	https://geotracker.waterboards.ca.gov/regulators/deliverable_documents/5725997030/GWM%5FR%5F1996%2D11%2D19%2Epdf					
Document Type:	Monitoring Reports			Size :	960 KB	
Document Date:	4/23/2003			Submitted By:	CANDACE GARCIA (REGULATOR)	
Type:	MONITORING REPORT - QUARTERLY			Submitted:		
Title:	QUARTERLY GROUNDWATER REPORT 9/19/1989 - 4/23/2003 -					
Title Link:	https://geotracker.waterboards.ca.gov/regulators/deliverable_documents/5725997030/GWM%5FR%5F1992%2D04%2D20%2Epdf					
Document Type:	Monitoring Reports			Size :	675 KB	
Document Date:	4/23/2003			Submitted By:	CANDACE GARCIA (REGULATOR)	
Type:	MONITORING REPORT - QUARTERLY			Submitted:		
Title:	QUARTERLY GROUNDWATER REPORT 9/19/1989 - 4/23/2003 -					
Title Link:	https://geotracker.waterboards.ca.gov/regulators/deliverable_documents/5725997030/GWM%5FR%5F1994%2D08%2D30%2Epdf					
Document Type:	Monitoring Reports			Size :	1,001 KB	
Document Date:	4/23/2003			Submitted By:	CANDACE GARCIA (REGULATOR)	
Type:	MONITORING REPORT - QUARTERLY			Submitted:		
Title:	QUARTERLY GROUNDWATER REPORT 9/19/1989 - 4/23/2003 -					
Title Link:	https://geotracker.waterboards.ca.gov/regulators/deliverable_documents/5725997030/GWM%5FR%5F2002%2D09%2D25%2Epdf					
Document Type:	Monitoring Reports			Size :	927 KB	
Document Date:	4/23/2003			Submitted By:	CANDACE GARCIA (REGULATOR)	
Type:	MONITORING REPORT - QUARTERLY			Submitted:		
Title:	QUARTERLY GROUNDWATER REPORT 9/19/1989 - 4/23/2003 -					
Title Link:	https://geotracker.waterboards.ca.gov/regulators/deliverable_documents/5725997030/GWM%5FR%5F1990%2D04%2D05%2Epdf					

<i>Map Key</i>	<i>Number of Records</i>	<i>Direction</i>	<i>Distance (mi/ft)</i>	<i>Elev/Diff (ft)</i>	<i>Site</i>	<i>DB</i>
Document Type:	Monitoring Reports			Size :	713 KB	
Document Date:	4/23/2003			Submitted By:	CANDACE GARCIA (REGULATOR)	
Type:	MONITORING REPORT - QUARTERLY			Submitted:		
Title:	QUARTERLY GROUNDWATER REPORT 9/19/1989 - 4/23/2003 -					
Title Link:	https://geotracker.waterboards.ca.gov/regulators/deliverable_documents/5725997030/GWM%5FR%5F1994%2D02%2D10%2Epdf					
Document Type:	Monitoring Reports			Size :	982 KB	
Document Date:	4/23/2003			Submitted By:	CANDACE GARCIA (REGULATOR)	
Type:	MONITORING REPORT - QUARTERLY			Submitted:		
Title:	QUARTERLY GROUNDWATER REPORT 9/19/1989 - 4/23/2003 -					
Title Link:	https://geotracker.waterboards.ca.gov/regulators/deliverable_documents/5725997030/GWM%5FR%5F2004%2D03%2D23%2Epdf					
Document Type:	Monitoring Reports			Size :	859 KB	
Document Date:	4/23/2003			Submitted By:	CANDACE GARCIA (REGULATOR)	
Type:	MONITORING REPORT - QUARTERLY			Submitted:		
Title:	QUARTERLY GROUNDWATER REPORT 9/19/1989 - 4/23/2003 -					
Title Link:	https://geotracker.waterboards.ca.gov/regulators/deliverable_documents/5725997030/GWM%5FR%5F1995%2D03%2D17%2Epdf					
Document Type:	Monitoring Reports			Size :	822 KB	
Document Date:	4/23/2003			Submitted By:	CANDACE GARCIA (REGULATOR)	
Type:	MONITORING REPORT - QUARTERLY			Submitted:		
Title:	QUARTERLY GROUNDWATER REPORT 9/19/1989 - 4/23/2003 -					
Title Link:	https://geotracker.waterboards.ca.gov/regulators/deliverable_documents/5725997030/GWM%5FR%5F2000%2D11%2D09%2Epdf					
Document Type:	Monitoring Reports			Size :	1,050 KB	
Document Date:	4/23/2003			Submitted By:	MICHAEL SCHUSTER (REGULATOR)	
Type:	MONITORING REPORT - QUARTERLY			Submitted:		
Title:	QUARTERLY GROUNDWATER REPORT 9/19/1989 - 4/23/2003 -					
Title Link:	https://geotracker.waterboards.ca.gov/regulators/deliverable_documents/8145839869/GWM%5FR%5F2003%2D04%2D23%2Epdf					
Document Type:	Monitoring Reports			Size :	820 KB	
Document Date:	4/23/2003			Submitted By:	CANDACE GARCIA (REGULATOR)	
Type:	MONITORING REPORT - QUARTERLY			Submitted:		
Title:	QUARTERLY GROUNDWATER REPORT 9/19/1989 - 4/23/2003 -					
Title Link:	https://geotracker.waterboards.ca.gov/regulators/deliverable_documents/5725997030/GWM%5FR%5F1990%2D06%2D27%2Epdf					
Document Type:	Monitoring Reports			Size :	659 KB	
Document Date:	4/23/2003			Submitted By:	CANDACE GARCIA (REGULATOR)	
Type:	MONITORING REPORT - QUARTERLY			Submitted:		
Title:	QUARTERLY GROUNDWATER REPORT 9/19/1989 - 4/23/2003 -					
Title Link:	https://geotracker.waterboards.ca.gov/regulators/deliverable_documents/5725997030/GWM%5FR%5F1991%2D06%2D27%2Epdf					
Document Type:	Monitoring Reports			Size :	936 KB	
Document Date:	4/23/2003			Submitted By:	CANDACE GARCIA (REGULATOR)	
Type:	MONITORING REPORT - QUARTERLY			Submitted:		
Title:	QUARTERLY GROUNDWATER REPORT 9/19/1989 - 4/23/2003 -					
Title Link:	https://geotracker.waterboards.ca.gov/regulators/deliverable_documents/5725997030/GWM%5FR%5F2003%2D09%2D18%2Epdf					
Document Type:	Monitoring Reports			Size :	614 KB	
Document Date:	4/23/2003			Submitted By:	CANDACE GARCIA (REGULATOR)	
Type:	MONITORING REPORT - QUARTERLY			Submitted:		
Title:	QUARTERLY GROUNDWATER REPORT 9/19/1989 - 4/23/2003 -					
Title Link:	https://geotracker.waterboards.ca.gov/regulators/deliverable_documents/5725997030/GWM%5FR%5F1994%2D05%2D16%2Epdf					
Document Type:	Monitoring Reports			Size :	658 KB	
Document Date:	4/23/2003			Submitted By:	CANDACE GARCIA (REGULATOR)	
Type:	MONITORING REPORT - QUARTERLY			Submitted:		
Title:	QUARTERLY GROUNDWATER REPORT 9/19/1989 - 4/23/2003 -					
Title Link:	https://geotracker.waterboards.ca.gov/regulators/deliverable_documents/5725997030/GWM%5FR%5F1992%2D01%2D13%2Epdf					

Map Key	Number of Records	Direction	Distance (mi/ft)	Elev/Diff (ft)	Site	DB
Document Type:	Monitoring Reports			Size :	838 KB	
Document Date:	4/23/2003			Submitted By:	CANDACE GARCIA (REGULATOR)	
Type:	MONITORING REPORT - QUARTERLY			Submitted:		
Title:	QUARTERLY GROUNDWATER REPORT 9/19/1989 - 4/23/2003 -					
Title Link:	https://geotracker.waterboards.ca.gov/regulators/deliverable_documents/5725997030/GWM%5FR%5F1989%2D12%2D27%2Epdf					
Document Type:	Monitoring Reports			Size :	924 KB	
Document Date:	4/23/2003			Submitted By:	CANDACE GARCIA (REGULATOR)	
Type:	MONITORING REPORT - QUARTERLY			Submitted:		
Title:	QUARTERLY GROUNDWATER REPORT 9/19/1989 - 4/23/2003 -					
Title Link:	https://geotracker.waterboards.ca.gov/regulators/deliverable_documents/5725997030/GWM%5FR%5F2000%2D03%2D27%2Epdf					
Document Type:	Monitoring Reports			Size :	1,177 KB	
Document Date:	4/23/2003			Submitted By:	CANDACE GARCIA (REGULATOR)	
Type:	MONITORING REPORT - QUARTERLY			Submitted:		
Title:	QUARTERLY GROUNDWATER REPORT 9/19/1989 - 4/23/2003 -					
Title Link:	https://geotracker.waterboards.ca.gov/regulators/deliverable_documents/5725997030/GWM%5FR%5F1997%2D02%2D21%2Epdf					
Document Type:	Monitoring Reports			Size :	789 KB	
Document Date:	4/23/2003			Submitted By:	CANDACE GARCIA (REGULATOR)	
Type:	MONITORING REPORT - QUARTERLY			Submitted:		
Title:	QUARTERLY GROUNDWATER REPORT 9/19/1989 - 4/23/2003 -					
Title Link:	https://geotracker.waterboards.ca.gov/regulators/deliverable_documents/5725997030/GWM%5FR%5F2001%2D11%2D21%2Epdf					
Document Type:	Monitoring Reports			Size :	874 KB	
Document Date:	4/23/2003			Submitted By:	CANDACE GARCIA (REGULATOR)	
Type:	MONITORING REPORT - QUARTERLY			Submitted:		
Title:	QUARTERLY GROUNDWATER REPORT 9/19/1989 - 4/23/2003 -					
Title Link:	https://geotracker.waterboards.ca.gov/regulators/deliverable_documents/5725997030/GWM%5FR%5F1991%2D04%2D09%2Epdf					
Document Type:	Monitoring Reports			Size :	1,050 KB	
Document Date:	4/23/2003			Submitted By:	JOANNA KINCAID (REGULATOR)	
Type:	MONITORING REPORT - SEMI-ANNUALLY			Submitted:		
Title:	GW MONITORING REPORT 1ST SEMI-ANNUAL - GWM_R_2003-04-23 - REGULATOR RESPONSE					
Title Link:	https://geotracker.waterboards.ca.gov/regulators/deliverable_documents/1857958734/GWM%5FR2%5F2003%2D04%2D23%2Epdf					
Document Type:	Monitoring Reports			Size :	987 KB	
Document Date:	4/23/2003			Submitted By:	MICHAEL SCHUSTER (REGULATOR)	
Type:	MONITORING REPORT - QUARTERLY			Submitted:		
Title:	QUARTERLY GROUNDWATER REPORT 9/19/1989 - 4/23/2003 -					
Title Link:	https://geotracker.waterboards.ca.gov/regulators/deliverable_documents/9847752451/GWM%5FR%5F1999%2D05%2D28%2Epdf					
Document Type:	Monitoring Reports			Size :	1,067 KB	
Document Date:	4/23/2003			Submitted By:	CANDACE GARCIA (REGULATOR)	
Type:	MONITORING REPORT - QUARTERLY			Submitted:		
Title:	QUARTERLY GROUNDWATER REPORT 9/19/1989 - 4/23/2003 -					
Title Link:	https://geotracker.waterboards.ca.gov/regulators/deliverable_documents/5725997030/GWM%5FR%5F1998%2D03%2D16%2Epdf					
Document Type:	Monitoring Reports			Size :	540 KB	
Document Date:	4/23/2003			Submitted By:	CANDACE GARCIA (REGULATOR)	
Type:	MONITORING REPORT - QUARTERLY			Submitted:		
Title:	QUARTERLY GROUNDWATER REPORT 9/19/1989 - 4/23/2003 -					
Title Link:	https://geotracker.waterboards.ca.gov/regulators/deliverable_documents/5725997030/GWM%5FR%5F1993%2D12%2D07%2Epdf					
Document Type:	Monitoring Reports			Size :	742 KB	
Document Date:	4/23/2003			Submitted By:	CANDACE GARCIA (REGULATOR)	
Type:	MONITORING REPORT - QUARTERLY			Submitted:		
Title:	QUARTERLY GROUNDWATER REPORT 9/19/1989 - 4/23/2003 -					
Title Link:	https://geotracker.waterboards.ca.gov/regulators/deliverable_documents/5725997030/GWM%5FR%5F1995%2D11%2D28%2Epdf					

Map Key	Number of Records	Direction	Distance (mi/ft)	Elev/Diff (ft)	Site	DB
Document Type:	Monitoring Reports			Size :	716 KB	
Document Date:	4/23/2003			Submitted By:	CANDACE GARCIA (REGULATOR)	
Type:	MONITORING REPORT - QUARTERLY			Submitted:		
Title:	QUARTERLY GROUNDWATER REPORT 9/19/1989 - 4/23/2003 -					
Title Link:	https://geotracker.waterboards.ca.gov/regulators/deliverable_documents/5725997030/GWM%5FR%5F1996%2D09%2D09%2Epdf					
Document Type:	Monitoring Reports			Size :	443 KB	
Document Date:	4/23/2003			Submitted By:	CANDACE GARCIA (REGULATOR)	
Type:	MONITORING REPORT - QUARTERLY			Submitted:		
Title:	QUARTERLY GROUNDWATER REPORT 9/19/1989 - 4/23/2003 -					
Title Link:	https://geotracker.waterboards.ca.gov/regulators/deliverable_documents/5725997030/GWM%5FR%5F1993%2D08%2D20%2Epdf					
Document Type:	Monitoring Reports			Size :	653 KB	
Document Date:	4/23/2003			Submitted By:	CANDACE GARCIA (REGULATOR)	
Type:	MONITORING REPORT - QUARTERLY			Submitted:		
Title:	QUARTERLY GROUNDWATER REPORT 9/19/1989 - 4/23/2003 -					
Title Link:	https://geotracker.waterboards.ca.gov/regulators/deliverable_documents/5725997030/GWM%5FR%5F1991%2D10%2D17%2Epdf					
Document Type:	Monitoring Reports			Size :	423 KB	
Document Date:	4/23/2003			Submitted By:	CANDACE GARCIA (REGULATOR)	
Type:	MONITORING REPORT - QUARTERLY			Submitted:		
Title:	QUARTERLY GROUNDWATER REPORT 9/19/1989 - 4/23/2003 -					
Title Link:	https://geotracker.waterboards.ca.gov/regulators/deliverable_documents/5725997030/GWM%5FR%5F1993%2D07%2D08%2Epdf					
Document Type:	Monitoring Reports			Size :	751 KB	
Document Date:	4/23/2003			Submitted By:	CANDACE GARCIA (REGULATOR)	
Type:	MONITORING REPORT - QUARTERLY			Submitted:		
Title:	QUARTERLY GROUNDWATER REPORT 9/19/1989 - 4/23/2003 -					
Title Link:	https://geotracker.waterboards.ca.gov/regulators/deliverable_documents/5725997030/GWM%5FR%5F1990%2D10%2D03%2Epdf					
Document Type:	Monitoring Reports			Size :	682 KB	
Document Date:	4/23/2003			Submitted By:	CANDACE GARCIA (REGULATOR)	
Type:	MONITORING REPORT - QUARTERLY			Submitted:		
Title:	QUARTERLY GROUNDWATER REPORT 9/19/1989 - 4/23/2003 -					
Title Link:	https://geotracker.waterboards.ca.gov/regulators/deliverable_documents/5725997030/GWM%5FR%5F1991%2D01%2D02%2Epdf					
Document Type:	Monitoring Reports			Size :	959 KB	
Document Date:	4/23/2003			Submitted By:	CANDACE GARCIA (REGULATOR)	
Type:	MONITORING REPORT - QUARTERLY			Submitted:		
Title:	QUARTERLY GROUNDWATER REPORT 9/19/1989 - 4/23/2003 -					
Title Link:	https://geotracker.waterboards.ca.gov/regulators/deliverable_documents/5725997030/GWM%5FR%5F2001%2D12%2D19%2Epdf					
Document Type:	Monitoring Reports			Size :	2,075 KB	
Document Date:	4/23/2003			Submitted By:	CANDACE GARCIA (REGULATOR)	
Type:	MONITORING REPORT - QUARTERLY			Submitted:		
Title:	QUARTERLY GROUNDWATER REPORT 9/19/1989 - 4/23/2003 -					
Title Link:	https://geotracker.waterboards.ca.gov/regulators/deliverable_documents/5725997030/GWM%5FR%5F1998%2D09%2D09%2Epdf					
Document Type:	Monitoring Reports			Size :	778 KB	
Document Date:	4/23/2003			Submitted By:	CANDACE GARCIA (REGULATOR)	
Type:	MONITORING REPORT - QUARTERLY			Submitted:		
Title:	QUARTERLY GROUNDWATER REPORT 9/19/1989 - 4/23/2003 -					
Title Link:	https://geotracker.waterboards.ca.gov/regulators/deliverable_documents/5725997030/GWM%5FR%5F1992%2D11%2D24%2Epdf					
Document Type:	Site Documents			Size :		
Document Date:	3/15/2002			Submitted By:	CANDACE GARCIA (REGULATOR)	
Type:	OTHER REPORT / DOCUMENT			Submitted:		
Title:	REQUEST FOR CLOSURE					
Title Link:	https://geotracker.waterboards.ca.gov/view_documents?global_id=T0608500356&document_id=5874836					

Map Key	Number of Records	Direction	Distance (mi/ft)	Elev/Diff (ft)	Site	DB
Document Type:	Site Documents			Size :		
Document Date:	4/23/1999			Submitted By:	CANDACE GARCIA (REGULATOR)	
Type:	CORRESPONDENCE			Submitted:		
Title:	STATE RELATED COORESPONDENCE FROM LUSTOP 11/18/1992 - 4/23/1999					
Title Link:	https://geotracker.waterboards.ca.gov/view_documents?global_id=T0608500356&document_id=5874837					
Document Type:	Monitoring Reports			Size :	1,067 KB	
Document Date:	3/16/1998			Submitted By:	JOANNA KINCAID (REGULATOR)	
Type:	MONITORING REPORT - QUARTERLY			Submitted:		
Title:	1ST QUARTER GROUNDWATER MONITORING REPORT 1998 - GWM_R_1998-03-16 - REGULATOR RESPONSE					
Title Link:	https://geotracker.waterboards.ca.gov/regulators/deliverable_documents/9304079949/GWM%5FR%5F1998%2D03%2D16%2Epdf					
Document Type:	Monitoring Reports			Size :	929 KB	
Document Date:	9/3/1997			Submitted By:	JOANNA KINCAID (REGULATOR)	
Type:	MONITORING REPORT - QUARTERLY			Submitted:		
Title:	3RD QUARTER GROUNDWATER MONITORING REPORT 1997 - GWM_R_1997-09-03 - REGULATOR RESPONSE					
Title Link:	https://geotracker.waterboards.ca.gov/regulators/deliverable_documents/1311114251/GWM%5FR%5F1997%2D09%2D03%2Epdf					
Document Type:	Monitoring Reports			Size :	1,177 KB	
Document Date:	2/21/1997			Submitted By:	JOANNA KINCAID (REGULATOR)	
Type:	MONITORING REPORT - QUARTERLY			Submitted:		
Title:	GW MONITORING REPORT 1ST QUARTER 1997 - GWM_R_1997-02-21 - REGULATOR RESPONSE					
Title Link:	https://geotracker.waterboards.ca.gov/regulators/deliverable_documents/5570005655/GWM%5FR%5F1997%2D02%2D21%2Epdf					
Document Type:	Monitoring Reports			Size :	725 KB	
Document Date:	11/19/1996			Submitted By:	JOANNA KINCAID (REGULATOR)	
Type:	MONITORING REPORT - QUARTERLY			Submitted:		
Title:	GW MONITORING REPORT 4TH QUARTER 1996 - GWM_R_1996-11-19 - REGULATOR RESPONSE					
Title Link:	https://geotracker.waterboards.ca.gov/regulators/deliverable_documents/7758069694/GWM%5FR%5F1996%2D11%2D19%2Epdf					
Document Type:	Monitoring Reports			Size :	716 KB	
Document Date:	9/9/1996			Submitted By:	JOANNA KINCAID (REGULATOR)	
Type:	MONITORING REPORT - QUARTERLY			Submitted:		
Title:	GW MONITORING REPORT 3RD QUARTER 1996 - GWM_R_1996-09-09					
Title Link:	https://geotracker.waterboards.ca.gov/regulators/deliverable_documents/3912168741/GWM%5FR%5F1996%2D09%2D09%2Epdf					
Document Type:	Monitoring Reports			Size :	831 KB	
Document Date:	6/26/1996			Submitted By:	JOANNA KINCAID (REGULATOR)	
Type:	MONITORING REPORT - QUARTERLY			Submitted:		
Title:	GW MONITORING REPORT 2ND QUARTER 1996 - GWM_R_1996-06-26 - REGULATOR RESPONSE					
Title Link:	https://geotracker.waterboards.ca.gov/regulators/deliverable_documents/6891070306/GWM%5FR%5F1996%2D06%2D26%2Epdf					
Document Type:	Monitoring Reports			Size :	838 KB	
Document Date:	2/23/1996			Submitted By:	JOANNA KINCAID (REGULATOR)	
Type:	MONITORING REPORT - QUARTERLY			Submitted:		
Title:	GW MONITORING REPORT 1ST QUARTER 1996 - GWM_R_1996-02-23 - REGULATOR RESPONSE					
Title Link:	https://geotracker.waterboards.ca.gov/regulators/deliverable_documents/2031524479/GWM%5FR%5F1996%2D02%2D23%2Epdf					
Document Type:	Monitoring Reports			Size :	742 KB	
Document Date:	11/28/1995			Submitted By:	JOANNA KINCAID (REGULATOR)	
Type:	MONITORING REPORT - QUARTERLY			Submitted:		
Title:	GW MONITORING REPORT 4TH QUARTER 1995 - GWM_R_1995-11-28 - REGULATOR RESPONSE					
Title Link:	https://geotracker.waterboards.ca.gov/regulators/deliverable_documents/2843295037/GWM%5FR%5F1995%2D11%2D28%2Epdf					
Document Type:	Monitoring Reports			Size :	634 KB	
Document Date:	9/27/1995			Submitted By:	JOANNA KINCAID (REGULATOR)	
Type:	MONITORING REPORT - QUARTERLY			Submitted:		
Title:	GW MONITORING REPORT 3RD QUARTER 1995 - GWM_R_1995-09-27 - REGULATOR RESPONSE					
Title Link:	https://geotracker.waterboards.ca.gov/regulators/deliverable_documents/6944257974/GWM%5FR%5F1995%2D09%2D27%2Epdf					

Map Key	Number of Records	Direction	Distance (mi/ft)	Elev/Diff (ft)	Site	DB
		2D09%2D27%2Epdf				
Document Type:	Monitoring Reports			Size :	664 KB	
Document Date:	6/2/1995			Submitted By:	JOANNA KINCAID (REGULATOR)	
Type:	MONITORING REPORT - QUARTERLY			Submitted:		
Title:	GW MONITORING REPORT 2ND QUARTER 1995 - GWM_R_1995-06-02 - REGULATOR RESPONSE					
Title Link:	https://geotracker.waterboards.ca.gov/regulators/deliverable_documents/2498049676/GWM%5FR%5F1995%2D06%2D02%2Epdf					
Document Type:	Monitoring Reports			Size :	859 KB	
Document Date:	3/17/1995			Submitted By:	JOANNA KINCAID (REGULATOR)	
Type:	MONITORING REPORT - QUARTERLY			Submitted:		
Title:	GW MONITORING REPORT 1ST QUARTER 1995 - GWM_R_1995-03-17 - REGULATOR RESPONSE					
Title Link:	https://geotracker.waterboards.ca.gov/regulators/deliverable_documents/4475314080/GWM%5FR%5F1995%2D03%2D17%2Epdf					
Document Type:	Monitoring Reports			Size :	744 KB	
Document Date:	12/8/1994			Submitted By:	JOANNA KINCAID (REGULATOR)	
Type:	MONITORING REPORT - QUARTERLY			Submitted:		
Title:	GW MONITORING REPORT 4TH QUARTER 1994 - GWM_R_1994-12-08 - REGULATOR RESPONSE					
Title Link:	https://geotracker.waterboards.ca.gov/regulators/deliverable_documents/4349135458/GWM%5FR%5F1994%2D12%2D08%2Epdf					
Document Type:	Monitoring Reports			Size :	675 KB	
Document Date:	8/30/1994			Submitted By:	JOANNA KINCAID (REGULATOR)	
Type:	MONITORING REPORT - QUARTERLY			Submitted:		
Title:	GW MONITORING REPORT 3RD QUARTER 1994 - GWM_R_1994-08-30 - REGULATOR RESPONSE					
Title Link:	https://geotracker.waterboards.ca.gov/regulators/deliverable_documents/3573867619/GWM%5FR%5F1994%2D08%2D30%2Epdf					
Document Type:	Monitoring Reports			Size :	614 KB	
Document Date:	5/16/1994			Submitted By:	JOANNA KINCAID (REGULATOR)	
Type:	MONITORING REPORT - QUARTERLY			Submitted:		
Title:	GW MONITORING REPORT 2ND QUARTER 1994 - GWM_R_1994-05-16 - REGULATOR RESPONSE					
Title Link:	https://geotracker.waterboards.ca.gov/regulators/deliverable_documents/5799757242/GWM%5FR%5F1994%2D05%2D16%2Epdf					
Document Type:	Site Documents			Size :		
Document Date:	4/19/1994			Submitted By:	CANDACE GARCIA (REGULATOR)	
Type:	VERBAL COMMUNICATION			Submitted:		
Title:	PHONE LOG FROM LUSTROP 11/9/1992 - 4/19/1994					
Title Link:	https://geotracker.waterboards.ca.gov/view_documents?global_id=T0608500356&document_id=5874835					
Document Type:	Monitoring Reports			Size :	713 KB	
Document Date:	2/10/1994			Submitted By:	JOANNA KINCAID (REGULATOR)	
Type:	MONITORING REPORT - QUARTERLY			Submitted:		
Title:	GW MONITORING REPORT 1ST QUARTER 1994 - GWM_R_1994-02-10 - REGULATOR RESPONSE					
Title Link:	https://geotracker.waterboards.ca.gov/regulators/deliverable_documents/9043136417/GWM%5FR%5F1994%2D02%2D10%2Epdf					
Document Type:	Monitoring Reports			Size :	540 KB	
Document Date:	12/7/1993			Submitted By:	JOANNA KINCAID (REGULATOR)	
Type:	MONITORING REPORT - QUARTERLY			Submitted:		
Title:	GW MONITORING REPORT 4TH QUARTER 1993 - GWM_R_1993-12-07 - REGULATOR RESPONSE					
Title Link:	https://geotracker.waterboards.ca.gov/regulators/deliverable_documents/4140507340/GWM%5FR%5F1993%2D12%2D07%2Epdf					
Document Type:	Site Documents			Size :		
Document Date:	10/25/1993			Submitted By:	CANDACE GARCIA (REGULATOR)	
Type:	OTHER REPORT / DOCUMENT			Submitted:		
Title:	SITE SUMMARY REPORT 1/24/1997 - 10/25/1993					
Title Link:	https://geotracker.waterboards.ca.gov/view_documents?global_id=T0608500356&document_id=5874865					
Document Type:	Monitoring Reports			Size :	443 KB	
Document Date:	8/20/1993			Submitted By:	JOANNA KINCAID (REGULATOR)	
Type:	MONITORING REPORT - QUARTERLY			Submitted:		
Title:	GW MONITORING REPORT 3RD QUARTER 1993 - GWM_R_1993-08-20 - REGULATOR RESPONSE					
Title Link:	https://geotracker.waterboards.ca.gov/regulators/deliverable_documents/6145689249/GWM%5FR%5F1993%2D08%2D20%2Epdf					

Map Key	Number of Records	Direction	Distance (mi/ft)	Elev/Diff (ft)	Site	DB
Document Type:	Monitoring Reports			Size :	423 KB	
Document Date:	7/8/1993			Submitted By:	JOANNA KINCAID (REGULATOR)	
Type:	MONITORING REPORT - QUARTERLY			Submitted:		
Title:	GW MONITORING REPORT 2ND QUARTER 1993 - GWM_R_1993-07-08 - REGULATOR RESPONSE					
Title Link:	https://geotracker.waterboards.ca.gov/regulators/deliverable_documents/1387647867/GWM%5FR%5F1993%2D07%2D08%2Epdf					
Document Type:	Monitoring Reports			Size :	860 KB	
Document Date:	3/2/1993			Submitted By:	JOANNA KINCAID (REGULATOR)	
Type:	MONITORING REPORT - QUARTERLY			Submitted:		
Title:	GW MONITORING REPORT 1ST QUARTER 1993 - GWM_R_1993-03-02 - REGULATOR RESPONSE					
Title Link:	https://geotracker.waterboards.ca.gov/regulators/deliverable_documents/6425428628/GWM%5FR%5F1993%2D03%2D02%2Epdf					
Document Type:	Monitoring Reports			Size :	778 KB	
Document Date:	11/24/1992			Submitted By:	JOANNA KINCAID (REGULATOR)	
Type:	MONITORING REPORT - QUARTERLY			Submitted:		
Title:	GW MONITORING REPORT 4TH QUARTER 1992 - GWM_R_1992-11-24 - REGULATOR RESPONSE					
Title Link:	https://geotracker.waterboards.ca.gov/regulators/deliverable_documents/6580281138/GWM%5FR%5F1992%2D11%2D24%2Epdf					
Document Type:	Monitoring Reports			Size :	696 KB	
Document Date:	9/8/1992			Submitted By:	JOANNA KINCAID (REGULATOR)	
Type:	MONITORING REPORT - QUARTERLY			Submitted:		
Title:	GW MONITORING REPORT 3RD QUARTER 1992 - GWM_R_1992-09-08 - REGULATOR RESPONSE					
Title Link:	https://geotracker.waterboards.ca.gov/regulators/deliverable_documents/1029846012/GWM%5FR%5F1992%2D09%2D08%2Epdf					
Document Type:	Monitoring Reports			Size :	627 KB	
Document Date:	6/8/1992			Submitted By:	JOANNA KINCAID (REGULATOR)	
Type:	MONITORING REPORT - QUARTERLY			Submitted:		
Title:	GW MONITORING REPORT 2ND QUARTER 1992 - GWM_R_1992-06-08 - REGULATOR RESPONSE					
Title Link:	https://geotracker.waterboards.ca.gov/regulators/deliverable_documents/1913009464/GWM%5FR%5F1992%2D06%2D08%2Epdf					
Document Type:	Monitoring Reports			Size :	960 KB	
Document Date:	4/20/1992			Submitted By:	JOANNA KINCAID (REGULATOR)	
Type:	MONITORING REPORT - QUARTERLY			Submitted:		
Title:	GW MONITORING REPORT 1ST QUARTER 1992 - GWM_R_1992-04-20 - REGULATOR RESPONSE					
Title Link:	https://geotracker.waterboards.ca.gov/regulators/deliverable_documents/2784774601/GWM%5FR%5F1992%2D04%2D20%2Epdf					
Document Type:	Monitoring Reports			Size :	658 KB	
Document Date:	1/13/1992			Submitted By:	JOANNA KINCAID (REGULATOR)	
Type:	MONITORING REPORT - QUARTERLY			Submitted:		
Title:	GW MONITORING REPORT 4TH QUARTER 1991 - GWM_R_1992-01-13 - REGULATOR RESPONSE					
Title Link:	https://geotracker.waterboards.ca.gov/regulators/deliverable_documents/3348707437/GWM%5FR%5F1992%2D01%2D13%2Epdf					
Document Type:	Site Documents			Size :		
Document Date:	11/15/1991			Submitted By:	CANDACE GARCIA (REGULATOR)	
Type:	OTHER REPORT / DOCUMENT			Submitted:		
Title:	MISCELLANEOUS REPORT FROM LUSTOP 1/27/1988 - 11/15/1991					
Title Link:	https://geotracker.waterboards.ca.gov/view_documents?global_id=T0608500356&document_id=5874834					
Document Type:	Monitoring Reports			Size :	653 KB	
Document Date:	10/17/1991			Submitted By:	JOANNA KINCAID (REGULATOR)	
Type:	MONITORING REPORT - QUARTERLY			Submitted:		
Title:	GW MONITORING REPORT 3RD QUARTER 1991 - GWM_R_1991-10-17 - REGULATOR RESPONSE					
Title Link:	https://geotracker.waterboards.ca.gov/regulators/deliverable_documents/3394932627/GWM%5FR%5F1991%2D10%2D17%2Epdf					
Document Type:	Monitoring Reports			Size :	659 KB	
Document Date:	6/27/1991			Submitted By:	JOANNA KINCAID (REGULATOR)	
Type:	MONITORING REPORT - QUARTERLY			Submitted:		
Title:	GW MONITORING REPORT 2ND QUARTER 1991 - GWM_R_1991-06-27 - REGULATOR RESPONSE					
Title Link:	https://geotracker.waterboards.ca.gov/regulators/deliverable_documents/6587339639/GWM%5FR%5F1991%2D06%2D27%2Epdf					

Map Key	Number of Records	Direction	Distance (mi/ft)	Elev/Diff (ft)	Site	DB
Document Type:	Monitoring Reports			Size :	874 KB	
Document Date:	4/9/1991			Submitted By:	JOANNA KINCAID (REGULATOR)	
Type:	MONITORING REPORT - QUARTERLY			Submitted:		
Title:	GW MONITORING REPORT 1ST QUARTER 1991 - GWM_R_1991-04-09 - REGULATOR RESPONSE					
Title Link:	https://geotracker.waterboards.ca.gov/regulators/deliverable_documents/9910507023/GWM%5FR%5F1991%2D04%2D09%2Epdf					
Document Type:	Monitoring Reports			Size :	682 KB	
Document Date:	1/2/1991			Submitted By:	JOANNA KINCAID (REGULATOR)	
Type:	MONITORING REPORT - OTHER			Submitted:		
Title:	GW MONITORING REPORT - GWM_R_1991-01-02 - REGULATOR RESPONSE					
Title Link:	https://geotracker.waterboards.ca.gov/regulators/deliverable_documents/3423354923/GWM%5FR%5F1991%2D01%2D02%2Epdf					
Document Type:	Monitoring Reports			Size :	751 KB	
Document Date:	10/3/1990			Submitted By:	JOANNA KINCAID (REGULATOR)	
Type:	MONITORING REPORT - OTHER			Submitted:		
Title:	GW MONITORING REPORT - GWM_R_1990-10-03 - REGULATOR RESPONSE					
Title Link:	https://geotracker.waterboards.ca.gov/regulators/deliverable_documents/5751142740/GWM%5FR%5F1990%2D10%2D03%2Epdf					
Document Type:	Monitoring Reports			Size :	820 KB	
Document Date:	6/27/1990			Submitted By:	JOANNA KINCAID (REGULATOR)	
Type:	MONITORING REPORT - OTHER			Submitted:		
Title:	GW MONTITORING REPORT - GWM_R_1990-06-27 - REGULATOR RESPONSE					
Title Link:	https://geotracker.waterboards.ca.gov/regulators/deliverable_documents/2358248651/GWM%5FR%5F1990%2D06%2D27%2Epdf					
Document Type:	Monitoring Reports			Size :	927 KB	
Document Date:	4/5/1990			Submitted By:	JOANNA KINCAID (REGULATOR)	
Type:	MONITORING REPORT - OTHER			Submitted:		
Title:	GW MONITORING REPORT - GWM_R_1990-04-05 - REGULATOR RESPONSE					
Title Link:	https://geotracker.waterboards.ca.gov/regulators/deliverable_documents/6639346063/GWM%5FR%5F1990%2D04%2D05%2Epdf					
Document Type:	Monitoring Reports			Size :	838 KB	
Document Date:	12/27/1989			Submitted By:	JOANNA KINCAID (REGULATOR)	
Type:	MONITORING REPORT - OTHER			Submitted:		
Title:	GW MONITORING REPORT - GWM_R_1989-12-27 - REGULATOR RESPONSE					
Title Link:	https://geotracker.waterboards.ca.gov/regulators/deliverable_documents/8727064371/GWM%5FR%5F1989%2D12%2D27%2Epdf					
Document Type:	Site Documents			Size :		
Document Date:	10/6/1989			Submitted By:	CANDACE GARCIA (REGULATOR)	
Type:	OTHER REPORT / DOCUMENT			Submitted:		
Title:	MAPS METROSCAN FROM LUSTOP					
Title Link:	https://geotracker.waterboards.ca.gov/view_documents?global_id=T0608500356&document_id=5874833					
Document Type:	Monitoring Reports			Size :	813 KB	
Document Date:	9/14/1989			Submitted By:	JOANNA KINCAID (REGULATOR)	
Type:	MONITORING REPORT - OTHER			Submitted:		
Title:	GW MONITORING REPORT - GWM_R_1989-09-14 - REGULATOR RESPONSE					
Title Link:	https://geotracker.waterboards.ca.gov/regulators/deliverable_documents/2845478892/GWM%5FR%5F1989%2D09%2D14%2Epdf					
Document Type:	Site Documents			Size :		
Document Date:	4/3/1989			Submitted By:	CANDACE GARCIA (REGULATOR)	
Type:	TANK REMOVAL REPORT / UST SAMPLING REPORT			Submitted:		
Title:	UST SAMPLING REPORT					
Title Link:	https://geotracker.waterboards.ca.gov/view_documents?global_id=T0608500356&document_id=5874841					
Document Type:	Site Documents			Size :		
Document Date:	6/9/1988			Submitted By:	JOANNA KINCAID (REGULATOR)	
Type:	CORRESPONDENCE			Submitted:		
Title:	CORRESPONDENCE 06/09/88-12/10/04 - REGULATOR RESPONSE					
Title Link:	https://geotracker.waterboards.ca.gov/view_documents?global_id=T0608500356&document_id=5835092					

Map Key	Number of Records	Direction	Distance (mi/ft)	Elev/Diff (ft)	Site	DB
Document Type:	Site Documents			Size :		
Document Date:	8/2/1984			Submitted By:	CANDACE GARCIA (REGULATOR)	
Type:	UNAUTHORIZED RELEASE FORM			Submitted:		
Title:	URF					
Title Link:	https://geotracker.waterboards.ca.gov/view_documents?global_id=T0608500356&document_id=5874838					

32	3 of 4	WNW	0.19 / 988.39	70.40 / -5	97116 1795 SCOTT BLVD SANTA CLARA CA 95050	HHSS
County:	Santa Clara					
Pdf File Url:	http://geotracker.waterboards.ca.gov/ustpdfs/pdf/0002d085.pdf					

32	4 of 4	WNW	0.19 / 988.39	70.40 / -5	97116 1795 SCOTT BLVD SANTA CLARA CA	HIST TANK
Owner Name:		CHEVRON U.S.A. INC.		No of Containers:		4
Owner Street:		575 MARKET		County:		SANTA CLARA
Owner City:		SAN FRANCISCO		Facility State:		CA
Owner State:		CA		Facility Zip:		95050
Owner Zip:		94105				

33	1 of 4	ESE	0.19 / 998.71	72.97 / -3	Kent's Auto Service (Site 4) 1430 El Camino Real Santa Clara CA	LOP SANTA CLARA
SCVWD ID:	07S1W03H02f					
Closure Date:	2/29/1996					
Link:	http://lustop.sccgov.org/files/07S1W03H02f/					

33	2 of 4	ESE	0.19 / 998.71	72.97 / -3	KENT'S AUTO SERVICE (SITE 4) 1430 EL CAMINO REAL SANTA CLARA CA 95050	LUST
Global ID:	T0608501633			County:	SANTA CLARA	
Status:	COMPLETED - CASE CLOSED			Latitude:	37.3524412118604	
Status Date:	2/29/1996			Longitude:	-121.952045559883	
Case Type:	LUST CLEANUP SITE					
Date Source:	LUST Cleanup Sites & Military UST Site from GeoTracker Project Search Results Export; LUST Cleanup Sites & Military UST Site from GeoTracker Cleanup Sites Data Download					

LUST Cleanup Sites from GeoTracker Cleanup Sites Data Download - Facilities Detail

RB Case No:		Potential COC:	Gasoline
Local Case No:		How Discovered:	
Begin Date:	1/1/1992	Stop Method:	
Lead Agency:	SANTA CLARA COUNTY LOP	Stop Description:	
Local Agency:	SANTA CLARA COUNTY LOP	Case Worker:	UST
CUF Case:	NO	File Location:	All Files are on GeoTracker or in the Local Agency Database
Potential Media of Concern:	Other Groundwater (uses other than drinking water)		
How Discovered Description:			
Calwater Watershed Name:	Santa Clara - Palo Alto (205.50)		
DWR GW Subbasin Name:	Santa Clara Valley - Santa Clara (2-009.02)		
Disadvantaged Community:			
Calenviroscreen Score:	46-50%		
Site History:			

Map Key	Number of Records	Direction	Distance (mi/ft)	Elev/Diff (ft)	Site	DB
---------	-------------------	-----------	------------------	----------------	------	----

LUST Cleanup Sites from GeoTracker Cleanup Sites Data Download - Regulatory Activity

Action Type:	RESPONSE
Date :	2/29/1996
Action:	Other Report / Document
Action Type:	ENFORCEMENT
Date :	2/29/1996
Action:	Closure/No Further Action Letter
Action Type:	ENFORCEMENT
Date :	12/12/1995
Action:	Notice of Responsibility - #39655
Action Type:	REMEDIATION
Date :	10/22/1992
Action:	Excavation
Action Type:	Other
Date :	1/1/1992
Action:	Leak Reported

LUST Cleanup Sites from GeoTracker Cleanup Sites Data Download - Regulatory Contacts

Contact Type:	Regional Board Caseworker	Address:	1515 CLAY ST SUITE 1400
Contact Name:	Regional Water Board	Email:	
City:	OAKLAND	Phone No:	
Organization Name:	SAN FRANCISCO BAY RWQCB (REGION 2)		
Contact Type:	Local Agency Caseworker	Address:	1555 Berger Drive, Suite 300
Contact Name:	UST CASE WORKER	Email:	
City:	SAN JOSE	Phone No:	4089183400
Organization Name:	SANTA CLARA COUNTY LOP		

LUST Cleanup Sites from GeoTracker Cleanup Sites Data Download - Status History

Status:	Completed - Case Closed
Status Date:	2/29/1996
Status:	Open - Site Assessment
Status Date:	1/27/1992
Status:	Open - Case Begin Date
Status Date:	1/1/1992

LUST Sites from GeoTracker Search - Regulatory Profile

Site Facility Name:	KENT'S AUTO SERVICE (SITE 4)	Potential COC:	GASOLINE
Site Facility Type:	LUST CLEANUP SITE	Facility Type:	
Cleanup Status:	COMPLETED - CASE CLOSED	Composting Method:	
Project Status:		Address:	1430 EL CAMINO REAL
WDR Place Type:		City:	SANTA CLARA
WDR File:		Zip:	95050
WDR Order:		County:	SANTA CLARA
CUF Priority Assig:		CUF Claim:	
CUF Amount Paid:			
File Location:	ALL FILES ARE ON GEOTRACKER OR IN THE LOCAL AGENCY DATABASE		
Designated Beneficial Use:	MUN, AGR, IND, PROC		
Project Oversight Agencies:			
Report Link:	https://geotracker.waterboards.ca.gov/profile_report?global_id=T0608501633		
Cleanup Status Detail:	COMPLETED - CASE CLOSED AS OF 2/29/1996		
Cleanup History Link:	https://geotracker.waterboards.ca.gov/profile_report_include?global_id=T0608501633&tabname=regulatoryhistory		
Potential Media of Concern:	OTHER GROUNDWATER (USES OTHER THAN DRINKING WATER)		
User Defined Beneficial Use:			
DWR GW Sub Basin:	Santa Clara Valley - Santa Clara (2-009.02)		

Map Key	Number of Records	Direction	Distance (mi/ft)	Elev/Diff (ft)	Site	DB
Calwater Watershed Name:		Santa Clara - Palo Alto (205.50)				
Post Closure Site Management:						
Future Land Use:						
Cleanup Oversight Agencies:		SANTA CLARA COUNTY LOP (LEAD) CASEWORKER: UST CASE WORKER SAN FRANCISCO BAY RWQCB (REGION 2) CASEWORKER: Regional Water Board SANTA CLARA VALLEY WATER DISTRICT - CASE #: 07S1W03H02f				
Gndwater Monitoring Freque:						
Designated Beneficial Use Desc:		Municipal and Domestic Supply, Agricultural Supply, Industrial Service Supply, Industrial Process Supply				
Site History:						
No site history available						

LUST Sites from GeoTracker Search - Cleanup Status History

Status:	Completed - Case Closed
Date :	2/29/1996
Status:	Open - Site Assessment
Date :	1/27/1992
Status:	Open - Case Begin Date
Date :	1/1/1992

LUST Sites from GeoTracker Search - Cleanup Action Report (as of May 29, 2021)

Action Type:	EXCAVATION	Begin Date:	10/22/1992
Phase:		End Date:	6/9/1993
Contaminant Mass Removed:			
Description:			

LUST Sites from GeoTracker Search - Regulatory Activities (as of May 29, 2021)

Action Type:	Other Regulatory Actions
Action Date:	2/29/1996
Received Issue Date:	2/29/1996
Action:	Closure/No Further Action Letter
Doc Link:	https://geotracker.waterboards.ca.gov/view_documents?global_id=T0608501633&enforcement_id=6232563&temptable=ENFORCEMENT
Title Description Comments:	

Action Type:	Response Requested - Other
Action Date:	2/29/1996
Received Issue Date:	2/29/1996
Action:	Other Report / Document
Doc Link:	https://geotracker.waterboards.ca.gov/view_documents_all?global_id=T0608501633&doc_id=5825441
Title Description Comments:	

SCVWD Electronic Files

Action Type:	Notices
Action Date:	12/12/1995
Received Issue Date:	12/12/1995
Action:	Notice of Responsibility - #39655
Doc Link:	
Title Description Comments:	

Action Type:	Cleanup Action
Action Date:	10/22/1992
Received Issue Date:	

Map Key	Number of Records	Direction	Distance (mi/ft)	Elev/Diff (ft)	Site	DB
Action: Doc Link: Title Description Comments:		Excavation				
Action Type: Action Date: Received Issue Date: Action: Doc Link: Title Description Comments:		Leak Action 1/1/1992 Leak Reported				
LUST Sites from GeoTracker Search - Documents (as of May 29, 2021)						
Document Type: Document Date:		Site Documents 2/29/1996			Size : Submitted By:	COUNTY OF SANTA CLARA STUDENT INTERN (REGULATOR)
Type: Title: Title Link:		CLOSURE/NO FURTHER ACTION LETTER UNKNOWN https://geotracker.waterboards.ca.gov/view_documents?global_id=T0608501633&enforcement_id=6232563			Submitted:	
Document Type: Document Date:		Site Documents 2/29/1996			Size : Submitted By:	COUNTY OF SANTA CLARA STUDENT INTERN (REGULATOR)
Type: Title: Title Link:		OTHER REPORT / DOCUMENT SCVWD ELECTRONIC FILES - REGULATOR RESPONSE https://geotracker.waterboards.ca.gov/view_documents?global_id=T0608501633&document_id=5825441			Submitted:	
33	3 of 4	ESE	0.19 / 998.71	72.97 / -3	RENTA AN OLDE INC 1430 EL CAMINO REAL SANTA CLARA CA 95050	HHSS
County: Pdf File Url:		Santa Clara http://geotracker.waterboards.ca.gov/ustpdfs/pdf/000207af.pdf				
33	4 of 4	ESE	0.19 / 998.71	72.97 / -3	RENTA AN OLDE' INC. 1430 EL CAMINO REAL SANTA CLARA CA	HIST TANK
Owner Name: Owner Street: Owner City: Owner State: Owner Zip:		RENT AN OLDE' INC. 1430 EL CAMINO REAL SANTA CLARA CA 95050			No of Containers: County: Facility State: Facility Zip:	4 SANTA CLARA CA 95050
34	1 of 1	WSW	0.20 / 1,035.26	78.20 / 3	O'REILLY AUTO PARTS #2913 2027 EL CAMINO REAL SANTA CLARA CA 95050	C&D DEBRIS RECY
County: Activity Type: Phone No:		SANTA CLARA USED OIL COLLECTION				
35	1 of 3	ESE	0.21 / 1,095.21	71.73 / -4	Hiep Auto Pro, LLC 1389 EL CAMINO REAL SANTA CLARA CA 95050	DELISTED HAZ
Siteid: Latitude: Longitude: Original Source:		381209 37.352940 -121.951750 CHAZ				

Map Key	Number of Records	Direction	Distance (mi/ft)	Elev/Diff (ft)	Site	DB
Record Date:		30-MAY-2017				

35	2 of 3	ESE	0.21 / 1,095.21	71.73 / -4	THE BUGGY HOUSE OF SANTA CLARA 1389 EL CAMINO REAL SANTA CLARA CA 95050	EMISSIONS
--------------------	--------	-----	--------------------	---------------	---	-----------

1999 Criteria Data

Facility ID: 12290
 Facility SIC Code: 3559
 CO: 43
 Air Basin: SF
 District: BA
 COID: SCL
 DISN: BAY AREA AQMD
 CHAPIS:

CERR Code:
 TOGT: .067
 ROGT: .0268
 COT:
 NOXT:
 SOXT:
 PMT:
 PM10T:

1999 Toxic Data

Facility ID: 12290
 Facility SIC Code: 3559
 CO: 43
 Air Basin: SF
 District: BA
 TS:
 Health Risk Asmt:
 Non-Cancer Chronic Haz Ind:
 Non-Cancer Acute Haz Ind:

COID: SCL
 DISN: BAY AREA AQMD
 CHAPIS:
 CERR Code:

2000 Criteria Data

Facility ID: 12290
 Facility SIC Code: 3559
 CO: 43
 Air Basin: SF
 District: BA
 COID: SCL
 DISN: BAY AREA AQMD
 CHAPIS:

CERR Code:
 TOGT: .067
 ROGT: .03
 COT:
 NOXT:
 SOXT:
 PMT:
 PM10T:

2000 Toxic Data

Facility ID: 12290
 Facility SIC Code: 3559
 CO: 43
 Air Basin: SF
 District: BA
 TS:
 Health Risk Asmt:
 Non-Cancer Chronic Haz Ind:
 Non-Cancer Acute Haz Ind:

COID: SCL
 DISN: BAY AREA AQMD
 CHAPIS:
 CERR Code:

35	3 of 3	ESE	0.21 / 1,095.21	71.73 / -4	BUGGY HOUSE THE 1389 EL CAMINO REAL SANTA CLARA CA 95050	CUPA SANTACLARA
--------------------	--------	-----	--------------------	---------------	--	--------------------

Facility ID: FA0211500
 GIS Latitude: 37.352933
 GIS Longitude: -121.951763

Map Key	Number of Records	Direction	Distance (mi/ft)	Elev/Diff (ft)	Site	DB
---------	-------------------	-----------	------------------	----------------	------	----

Details

Record ID: PR0314009
PE: 2205
Description: GENERATES 100 KG YR TO <5 TONS/YR
Program Identifier: DEH PERMIT-HAZ WASTE GENERATOR PROGRAM

36	1 of 5	WSW	0.21 / 1,109.40	78.20 / 3	BP Oil #11226 2000 El Camino Real Santa Clara CA	LOP SANTA CLARA
--------------------	--------	-----	--------------------	--------------	--	--------------------

SCVWD ID: 07S1W03L01f
Closure Date: 3/22/2002
Link: <http://lustop.sccgov.org/files/07S1W03L01f/>

36	2 of 5	WSW	0.21 / 1,109.40	78.20 / 3	BP OIL #11226 2000 EL CAMINO REAL SANTA CLARA CA 95050	LUST
--------------------	--------	-----	--------------------	--------------	--	------

Global ID: T0608500933
Status: COMPLETED - CASE CLOSED
Status Date: 3/22/2002
Case Type: LUST CLEANUP SITE
Date Source: LUST Cleanup Sites & Military UST Site from GeoTracker Project Search Results Export; LUST Cleanup Sites & Military UST Site from GeoTracker Cleanup Sites Data Download

County: SANTA CLARA
Latitude: 37.352131
Longitude: -121.958769

LUST Cleanup Sites from GeoTracker Cleanup Sites Data Download - Facilities Detail

RB Case No:
Local Case No:
Begin Date: 2/2/1993
Lead Agency: SANTA CLARA COUNTY LOP
Local Agency: SANTA CLARA COUNTY LOP
CUF Case: YES

Potential COC: Gasoline
How Discovered:
Stop Method:
Stop Description:
Case Worker: UST
File Location: All Files are on GeoTracker or in the Local Agency Database

Potential Media of Concern: Other Groundwater (uses other than drinking water)
How Discovered Description:
Calwater Watershed Name: Santa Clara - Palo Alto (205.50)
DWR GW Subbasin Name: Santa Clara Valley - Santa Clara (2-009.02)
Disadvantaged Community:
Calenviroscreen Score: 21-25%
Site History:

LUST Cleanup Sites from GeoTracker Cleanup Sites Data Download - Regulatory Activity

Action Type: ENFORCEMENT
Date : 4/20/2012
Action: Staff Letter

Action Type: RESPONSE
Date : 6/3/2005
Action: Other Report / Document

Action Type: RESPONSE
Date : 5/30/2003
Action: Well Destruction Report

Action Type: RESPONSE
Date : 1/19/1999
Action: Well Installation Report

Action Type: RESPONSE

Map Key	Number of Records	Direction	Distance (mi/ft)	Elev/Diff (ft)	Site	DB
Date :		9/21/1998				
Action:		Tank Removal Report / UST Sampling Report				
Action Type:		RESPONSE				
Date :		9/8/1998				
Action:		Other Workplan				
Action Type:		RESPONSE				
Date :		5/19/1994				
Action:		Monitoring Report - Quarterly				
Action Type:		RESPONSE				
Date :		11/11/1993				
Action:		Other Report / Document				
Action Type:		ENFORCEMENT				
Date :		6/10/1993				
Action:		Notice of Responsibility - #39606				
Action Type:		Other				
Date :		2/2/1993				
Action:		Leak Reported				
Action Type:		RESPONSE				
Date :		1/28/1993				
Action:		Preliminary Site Assessment Report				
Action Type:		RESPONSE				
Date :		1/1/1993				
Action:		Correspondence				
Action Type:		RESPONSE				
Date :		9/10/1986				
Action:		Other Report / Document				

LUST Cleanup Sites from GeoTracker Cleanup Sites Data Download - Regulatory Contacts

Contact Type:	Regional Board Caseworker	Address:	1515 CLAY ST SUITE 1400
Contact Name:	Regional Water Board	Email:	
City:	OAKLAND	Phone No:	
Organization Name:	SAN FRANCISCO BAY RWQCB (REGION 2)		
Contact Type:	Local Agency Caseworker	Address:	1555 Berger Drive, Suite 300
Contact Name:	UST CASE WORKER	Email:	
City:	SAN JOSE	Phone No:	4089183400
Organization Name:	SANTA CLARA COUNTY LOP		

LUST Cleanup Sites from GeoTracker Cleanup Sites Data Download - Status History

Status:	Completed - Case Closed
Status Date:	3/22/2002
Status:	Open - Site Assessment
Status Date:	2/2/1993
Status:	Open - Case Begin Date
Status Date:	2/2/1993

LUST Sites from GeoTracker Search - Regulatory Profile

Site Facility Name:	BP OIL #11226	Potential COC:	GASOLINE
Site Facility Type:	LUST CLEANUP SITE	Facility Type:	
Cleanup Status:	COMPLETED - CASE CLOSED	Composting Method:	
Project Status:		Address:	2000 EL CAMINO REAL
WDR Place Type:		City:	SANTA CLARA

Map Key	Number of Records	Direction	Distance (mi/ft)	Elev/Diff (ft)	Site	DB
<hr/>						
WDR File:				Zip:	95050	
WDR Order:				County:	SANTA CLARA	
CUF Priority Assig:	D			CUF Claim:	16543	
CUF Amount Paid:						
File Location:		ALL FILES ARE ON GEOTRACKER OR IN THE LOCAL AGENCY DATABASE				
Designated Beneficial Use:		MUN, AGR, IND, PROC				
Project Oversight Agencies:						
Report Link:		https://geotracker.waterboards.ca.gov/profile_report?global_id=T0608500933				
Cleanup Status Detail:		COMPLETED - CASE CLOSED AS OF 3/22/2002				
Cleanup History Link:		https://geotracker.waterboards.ca.gov/profile_report_include?global_id=T0608500933&tabname=regulatoryhistory				
Potential Media of Concern:		OTHER GROUNDWATER (USES OTHER THAN DRINKING WATER)				
User Defined Beneficial Use:						
DWR GW Sub Basin:		Santa Clara Valley - Santa Clara (2-009.02)				
Calwater Watershed Name:		Santa Clara - Palo Alto (205.50)				
Post Closure Site Management:						
Future Land Use:						
Cleanup Oversight Agencies:		SANTA CLARA COUNTY LOP (LEAD) CASEWORKER: UST CASE WORKER SAN FRANCISCO BAY RWQCB (REGION 2) CASEWORKER: Regional Water Board SANTA CLARA VALLEY WATER DISTRICT - CASE #: 07S1W03L01f				
Gndwater Monitoring Freque:						
Designated Beneficial Use Desc:		Municipal and Domestic Supply, Agricultural Supply, Industrial Service Supply, Industrial Process Supply				
Site History:						
No site history available						

LUST Sites from GeoTracker Search - Cleanup Status History

Status:	Completed - Case Closed
Date :	3/22/2002
Status:	Open - Case Begin Date
Date :	2/2/1993
Status:	Open - Site Assessment
Date :	2/2/1993

LUST Sites from GeoTracker Search - Regulatory Activities (as of May 29, 2021)

Action Type:	Other Regulatory Actions
Action Date:	4/20/2012
Received Issue Date:	4/20/2012
Action:	Staff Letter
Doc Link:	https://geotracker.waterboards.ca.gov/view_documents?global_id=T0608500933&enforcement_id=6119563&temptable=ENFORCEMENT
Title Description Comments:	
Action Type:	Response Requested - Other
Action Date:	6/3/2005
Received Issue Date:	6/3/2005
Action:	Other Report / Document
Doc Link:	https://geotracker.waterboards.ca.gov/view_documents_all?global_id=T0608500933&doc_id=5927450
Title Description Comments:	
State Information 06/03/2005	
Action Type:	Response Requested - Other
Action Date:	6/3/2005
Received Issue Date:	6/3/2005
Action:	Other Report / Document
Doc Link:	https://geotracker.waterboards.ca.gov/view_documents_all?global_id=T0608500933&doc_id=5927449
Title Description Comments:	

Map Key	Number of Records	Direction	Distance (mi/ft)	Elev/Diff (ft)	Site	DB
---------	-------------------	-----------	------------------	----------------	------	----

Phone Log 06/03/2005

Action Type: Response Requested - Reports
Action Date: 5/30/2003
Received Issue Date: 5/30/2003
Action: Well Destruction Report
Doc Link: https://geotracker.waterboards.ca.gov/view_documents_all?global_id=T0608500933&doc_id=5927454
Title Description Comments:

Well Abandonment/Destruction 05/30/2003

Action Type: Response Requested - Reports
Action Date: 1/19/1999
Received Issue Date: 1/19/1999
Action: Well Installation Report
Doc Link: https://geotracker.waterboards.ca.gov/view_documents_all?global_id=T0608500933&doc_id=5927453
Title Description Comments:

Well Construction Application 01/19/1999

Action Type: Response Requested - Reports
Action Date: 9/21/1998
Received Issue Date: 9/21/1998
Action: Tank Removal Report / UST Sampling Report
Doc Link: https://geotracker.waterboards.ca.gov/view_documents_all?global_id=T0608500933&doc_id=5927452
Title Description Comments:

Tank Removal Report 09/21/1998 - 04/05/1999

Action Type: Response Requested - Workplans
Action Date: 9/8/1998
Received Issue Date: 9/8/1998
Action: Other Workplan
Doc Link: https://geotracker.waterboards.ca.gov/view_documents_all?global_id=T0608500933&doc_id=5927455
Title Description Comments:

Work Plan 09/08/1998

Action Type: Response Requested - Reports
Action Date: 5/19/1994
Received Issue Date: 5/19/1994
Action: Monitoring Report - Quarterly
Doc Link: https://geotracker.waterboards.ca.gov/view_documents_all?global_id=T0608500933&doc_id=5927447
Title Description Comments:

GW Monitoring Report 05/19/1994 - 03/02/1999

Action Type: Response Requested - Other
Action Date: 11/11/1993
Received Issue Date: 11/11/1993
Action: Other Report / Document
Doc Link: https://geotracker.waterboards.ca.gov/view_documents_all?global_id=T0608500933&doc_id=5927445
Title Description Comments:

Additional Information Report 11/11/1993

Action Type: Notices
Action Date: 6/10/1993
Received Issue Date: 6/10/1993
Action: Notice of Responsibility - #39606
Doc Link:
Title Description Comments:

Map Key	Number of Records	Direction	Distance (mi/ft)	Elev/Diff (ft)	Site	DB
---------	-------------------	-----------	------------------	----------------	------	----

Action Type: Response Requested - Reports
Action Date: 1/28/1993
Received Issue Date: 1/28/1993
Action: Preliminary Site Assessment Report
Doc Link: https://geotracker.waterboards.ca.gov/view_documents_all?global_id=T0608500933&doc_id=5927451
Title Description Comments:

Preliminary Site Assessment Report 01/28/1993 - 04/06/2012

Action Type: Response Requested - Other
Action Date: 1/1/1993
Received Issue Date: 1/1/1993
Action: Correspondence
Doc Link: https://geotracker.waterboards.ca.gov/view_documents_all?global_id=T0608500933&doc_id=5927446
Title Description Comments:

Correspondence 1993

Action Type: Response Requested - Other
Action Date: 9/10/1986
Received Issue Date: 9/10/1986
Action: Other Report / Document
Doc Link: https://geotracker.waterboards.ca.gov/view_documents_all?global_id=T0608500933&doc_id=5927448
Title Description Comments:

Miscellaneous Sample Results 09/10/1986

Action Type: Leak Action
Action Date: 2/2/1993
Received Issue Date:
Action: Leak Reported
Doc Link:
Title Description Comments:

LUST Sites from GeoTracker Search - Documents (as of May 29, 2021)

Document Type: Site Documents
Document Date: 4/20/2012
Type: STAFF LETTER
Title: UNKNOWN
Title Link: https://geotracker.waterboards.ca.gov/view_documents?global_id=T0608500933&enforcement_id=6119563

Size :
Submitted By: CHRIS WIDMANN (REGULATOR)
Submitted:

Document Type: Site Documents
Document Date: 10/4/2007
Type: LETTER
Title: CLOSURE LETTER & SITE CLOSURE SUMMARY
Title Link: https://geotracker.waterboards.ca.gov/site_documents/3567432999/CLOS%5FL%5F2002%2D03%2D21%2Epdf

Size : 411 KB
Submitted By: CYNTHIA MANA-AY (REGULATOR)
Submitted:

Document Type: Site Documents
Document Date: 6/3/2005
Type: OTHER REPORT / DOCUMENT
Title: PHONE LOG 06/03/2005
Title Link: https://geotracker.waterboards.ca.gov/view_documents?global_id=T0608500933&document_id=5927449

Size :
Submitted By: MICHAEL SCHUSTER (REGULATOR)
Submitted:

Document Type: Site Documents
Document Date: 6/3/2005
Type: OTHER REPORT / DOCUMENT
Title: STATE INFORMATION 06/03/2005
Title Link: https://geotracker.waterboards.ca.gov/view_documents?global_id=T0608500933&document_id=5927450

Size :
Submitted By: MICHAEL SCHUSTER (REGULATOR)
Submitted:

Document Type: Site Documents
Document Date: 5/30/2003
Type: WELL DESTRUCTION REPORT
Title: WELL ABANDONMENT/DESTRUCTION 05/30/2003

Size :
Submitted By: MICHAEL SCHUSTER (REGULATOR)
Submitted:

Map Key	Number of Records	Direction	Distance (mi/ft)	Elev/Diff (ft)	Site	DB
Title Link:		https://geotracker.waterboards.ca.gov/view_documents?global_id=T0608500933&document_id=5927454				
Document Type:	Site Documents			Size :		
Document Date:	1/19/1999			Submitted By:	MICHAEL SCHUSTER (REGULATOR)	
Type:	WELL INSTALLATION REPORT			Submitted:		
Title:	WELL CONSTRUCTION APPLICATION					
Title Link:	https://geotracker.waterboards.ca.gov/view_documents?global_id=T0608500933&document_id=5927453					
Document Type:	Site Documents			Size :		
Document Date:	9/21/1998			Submitted By:	MICHAEL SCHUSTER (REGULATOR)	
Type:	TANK REMOVAL REPORT / UST SAMPLING REPORT			Submitted:		
Title:	TANK REMOVAL REPORT 09/21/1998 - 04/05/1999					
Title Link:	https://geotracker.waterboards.ca.gov/view_documents?global_id=T0608500933&document_id=5927452					
Document Type:	Site Documents			Size :		
Document Date:	9/8/1998			Submitted By:	MICHAEL SCHUSTER (REGULATOR)	
Type:	OTHER WORKPLAN			Submitted:		
Title:	WORK PLAN 09/08/1998					
Title Link:	https://geotracker.waterboards.ca.gov/view_documents?global_id=T0608500933&document_id=5927455					
Document Type:	Monitoring Reports			Size :	801 KB	
Document Date:	5/19/1994			Submitted By:	MICHAEL SCHUSTER (REGULATOR)	
Type:	MONITORING REPORT - QUARTERLY			Submitted:		
Title:	GW MONITORING REPORT 05/19/1994 - 03/02/1999 -					
Title Link:	https://geotracker.waterboards.ca.gov/regulators/deliverable_documents/5300705432/GWM%5FR%5F1994%2D11%2D18%2Epdf					
Document Type:	Monitoring Reports			Size :	906 KB	
Document Date:	5/19/1994			Submitted By:	MICHAEL SCHUSTER (REGULATOR)	
Type:	MONITORING REPORT - QUARTERLY			Submitted:		
Title:	GW MONITORING REPORT 05/19/1994 - 03/02/1999 -					
Title Link:	https://geotracker.waterboards.ca.gov/regulators/deliverable_documents/5300705432/GWM%5FR%5F1996%2D02%2D16%2Epdf					
Document Type:	Monitoring Reports			Size :	981 KB	
Document Date:	5/19/1994			Submitted By:	MICHAEL SCHUSTER (REGULATOR)	
Type:	MONITORING REPORT - QUARTERLY			Submitted:		
Title:	GW MONITORING REPORT 05/19/1994 - 03/02/1999 -					
Title Link:	https://geotracker.waterboards.ca.gov/regulators/deliverable_documents/5300705432/GWM%5FR%5F1996%2D04%2D09%2Epdf					
Document Type:	Monitoring Reports			Size :	863 KB	
Document Date:	5/19/1994			Submitted By:	MICHAEL SCHUSTER (REGULATOR)	
Type:	MONITORING REPORT - QUARTERLY			Submitted:		
Title:	GW MONITORING REPORT 05/19/1994 - 03/02/1999 -					
Title Link:	https://geotracker.waterboards.ca.gov/regulators/deliverable_documents/5300705432/GWM%5FR%5F1995%2D12%2D05%2Epdf					
Document Type:	Monitoring Reports			Size :	750 KB	
Document Date:	5/19/1994			Submitted By:	MICHAEL SCHUSTER (REGULATOR)	
Type:	MONITORING REPORT - QUARTERLY			Submitted:		
Title:	GW MONITORING REPORT 05/19/1994 - 03/02/1999 -					
Title Link:	https://geotracker.waterboards.ca.gov/regulators/deliverable_documents/5300705432/GWM%5FR%5F1995%2D04%2D19%2Epdf					
Document Type:	Monitoring Reports			Size :	1,019 KB	
Document Date:	5/19/1994			Submitted By:	MICHAEL SCHUSTER (REGULATOR)	
Type:	MONITORING REPORT - QUARTERLY			Submitted:		
Title:	GW MONITORING REPORT 05/19/1994 - 03/02/1999 -					
Title Link:	https://geotracker.waterboards.ca.gov/regulators/deliverable_documents/5300705432/GWM%5FR%5F1999%2D03%2D02%2Epdf					
Document Type:	Monitoring Reports			Size :	1,007 KB	
Document Date:	5/19/1994			Submitted By:	MICHAEL SCHUSTER (REGULATOR)	
Type:	MONITORING REPORT - QUARTERLY			Submitted:		
Title:	GW MONITORING REPORT 05/19/1994 - 03/02/1999 -					
Title Link:	https://geotracker.waterboards.ca.gov/regulators/deliverable_documents/5300705432/GWM%5FR%5F1996%2D07%2D17%2Epdf					

Map Key	Number of Records	Direction	Distance (mi/ft)	Elev/Diff (ft)	Site	DB
Document Type:	Monitoring Reports			Size :	968 KB	
Document Date:	5/19/1994			Submitted By:	MICHAEL SCHUSTER (REGULATOR)	
Type:	MONITORING REPORT - QUARTERLY			Submitted:		
Title:	GW MONITORING REPORT 05/19/1994 - 03/02/1999 -					
Title Link:	https://geotracker.waterboards.ca.gov/regulators/deliverable_documents/5300705432/GWM%5FR%5F1995%2D03%2D15%2Epdf					
Document Type:	Monitoring Reports			Size :	811 KB	
Document Date:	5/19/1994			Submitted By:	MICHAEL SCHUSTER (REGULATOR)	
Type:	MONITORING REPORT - QUARTERLY			Submitted:		
Title:	GW MONITORING REPORT 05/19/1994 - 03/02/1999 -					
Title Link:	https://geotracker.waterboards.ca.gov/regulators/deliverable_documents/5300705432/GWM%5FR%5F1995%2D08%2D23%2Epdf					
Document Type:	Monitoring Reports			Size :	937 KB	
Document Date:	5/19/1994			Submitted By:	MICHAEL SCHUSTER (REGULATOR)	
Type:	MONITORING REPORT - QUARTERLY			Submitted:		
Title:	GW MONITORING REPORT 05/19/1994 - 03/02/1999 -					
Title Link:	https://geotracker.waterboards.ca.gov/regulators/deliverable_documents/5300705432/GWM%5FR%5F1994%2D05%2D19%2Epdf					
Document Type:	Site Documents			Size :		
Document Date:	11/11/1993			Submitted By:	MICHAEL SCHUSTER (REGULATOR)	
Type:	OTHER REPORT / DOCUMENT			Submitted:		
Title:	ADDITIONAL INFORMATION REPORT 11/11/1993					
Title Link:	https://geotracker.waterboards.ca.gov/view_documents?global_id=T0608500933&document_id=5927445					
Document Type:	Site Documents			Size :		
Document Date:	1/28/1993			Submitted By:	MICHAEL SCHUSTER (REGULATOR)	
Type:	PRELIMINARY SITE ASSESSMENT REPORT			Submitted:		
Title:	PRELIMINARY SITE ASSESSMENT REPORT 01/28/1993 - 04/06/2012					
Title Link:	https://geotracker.waterboards.ca.gov/view_documents?global_id=T0608500933&document_id=5927451					
Document Type:	Site Documents			Size :		
Document Date:	1/1/1993			Submitted By:	MICHAEL SCHUSTER (REGULATOR)	
Type:	CORRESPONDENCE			Submitted:		
Title:	CORRESPONDENCE 1993					
Title Link:	https://geotracker.waterboards.ca.gov/view_documents?global_id=T0608500933&document_id=5927446					
Document Type:	Site Documents			Size :		
Document Date:	9/10/1986			Submitted By:	MICHAEL SCHUSTER (REGULATOR)	
Type:	OTHER REPORT / DOCUMENT			Submitted:		
Title:	MISCELLANEOUS SAMPLE RESULTS 09/10/1986					
Title Link:	https://geotracker.waterboards.ca.gov/view_documents?global_id=T0608500933&document_id=5927448					

<u>36</u>	3 of 5	WSW	0.21 / 1,109.40	78.20 / 3	MOBIL SERVICE STATION 2000 EL CAMINO REAL SANTA CLARA CA	HIST TANK
Owner Name:	MOBIL OIL CORPORATION			No of Containers:	4	
Owner Street:	612 SO. FLOWER STREET			County:	SANTA CLARA	
Owner City:	LOS ANGELES			Facility State:	CA	
Owner State:	CA			Facility Zip:	95051	
Owner Zip:	90017					
<u>36</u>	4 of 5	WSW	0.21 / 1,109.40	78.20 / 3	SANTA CLARA BP SELF SERVE 2000 EL CAMINO REAL SANTA CLARA CA 95050	CUPA SANTA CLARA
Facility ID:	FA0211646					
GIS Latitude:	37.352201					
GIS Longitude:	-121.959697					

Details

Map Key	Number of Records	Direction	Distance (mi/ft)	Elev/Diff (ft)	Site	DB
Record ID:		PR0313970				
PE:		2205				
Description:		GENERATES 100 KG YR TO <5 TONS/YR				
Program Identifier:		DEH PERMIT-HAZ WASTE GENERATOR PROGRAM				

36	5 of 5	WSW	0.21 / 1,109.40	78.20 / 3	BP OIL COMPANY, SITE #11226 2000 EL CAMINO REAL SANTA CLARA CA	UST SWEEPS
C C:		A43-010-91132		D Filename: SITE03A		
BOE:		44-000003		Page No: 84		
Comp:		91132		County: SANTA CLARA		
Status:		ACTIVE		State : CA		
No of Tanks:		4		Zip: 95050		
Jurisdic:		CITY OF SANTA CLARA		Latitude: 37.352265		
Agency:		FIRE DEPARTMENT		Longitude: -121.96109		
Phone:				Georesult: S5HPNTSCZA		

Tank Details

Tank ID:		000003	S Contain:		
O Tank ID:		91132T003	Stg:		P
SWRCB No:		43-010-091132-000003	Storage :		
Removed:			Storag Type:		PRODUCT
Installed:			P Contain:		
A Date:		09-25-89	Content:		LEADED
Capac:		10000	ONA:		MANOJ KUMAR
Tank Use:		M.V. FUEL	D File Name:		TANK3A

Tank Details

Tank ID:		000002	S Contain:		
O Tank ID:		91132TJ002	Stg:		P
SWRCB No:		43-010-091132-000002	Storage :		
Removed:			Storag Type:		PRODUCT
Installed:			P Contain:		
A Date:		09-25-89	Content:		REG UNLEADED
Capac:		12000	ONA:		MANOJ KUMAR
Tank Use:		M.V. FUEL	D File Name:		TANK3A

Tank Details

Tank ID:		000001	S Contain:		
O Tank ID:		91132T001	Stg:		W
SWRCB No:		43-010-091132-000001	Storage :		
Removed:			Storag Type:		WASTE
Installed:			P Contain:		
A Date:		09-25-89	Content:		WASTE OIL
Capac:		1000	ONA:		MANOJ KUMAR
Tank Use:		OIL	D File Name:		TANK3A

Tank Details

Tank ID:		000004	S Contain:		
O Tank ID:		91132T004	Stg:		P
SWRCB No:		43-010-091132-000004	Storage :		
Removed:			Storag Type:		PRODUCT
Installed:			P Contain:		
A Date:		09-25-89	Content:		REG UNLEADED
Capac:		12000	ONA:		MANOJ KUMAR
Tank Use:		M.V. FUEL	D File Name:		TANK3A

Map Key	Number of Records	Direction	Distance (mi/ft)	Elev/Diff (ft)	Site	DB
37	1 of 5	WSW	0.21 / 1,129.05	77.91 / 2	UNOCAL #6897 2025 EL CAMINO REAL SANTA CLARA CA 95050	LUST

Global ID: T0608501506
Status: COMPLETED - CASE CLOSED
Status Date: 6/27/2000
Case Type: LUST CLEANUP SITE
Date Source: LUST Cleanup Sites & Military UST Site from GeoTracker Project Search Results Export; LUST Cleanup Sites & Military UST Site from GeoTracker Cleanup Sites Data Download

LUST Cleanup Sites from GeoTracker Cleanup Sites Data Download - Facilities Detail

RB Case No:
Local Case No:
Begin Date: 3/4/1991
Lead Agency: SANTA CLARA COUNTY LOP
Local Agency: SANTA CLARA COUNTY LOP
CUF Case: YES

Potential COC: Gasoline
How Discovered:
Stop Method:
Stop Description:
Case Worker: UST
File Location: All Files are on GeoTracker or in the Local Agency Database

Potential Media of Concern: Other Groundwater (uses other than drinking water)
How Discovered Description:
Calwater Watershed Name: Santa Clara - Palo Alto (205.50)
DWR GW Subbasin Name: Santa Clara Valley - Santa Clara (2-009.02)
Disadvantaged Community:
Calenviroscreen Score: 41-45%
Site History:

LUST Cleanup Sites from GeoTracker Cleanup Sites Data Download - Regulatory Activity

Action Type: RESPONSE
Date : 6/3/2005
Action: Other Report / Document

Action Type: RESPONSE
Date : 6/20/2003
Action: Soil and Water Investigation Report

Action Type: RESPONSE
Date : 3/21/2003
Action: Other Report / Document

Action Type: RESPONSE
Date : 2/27/2003
Action: Other Workplan

Action Type: RESPONSE
Date : 1/1/2002
Action: Correspondence

Action Type: RESPONSE
Date : 1/15/1998
Action: Monitoring Report - Quarterly

Action Type: RESPONSE
Date : 7/15/1997
Action: Monitoring Report - Quarterly

Action Type: RESPONSE
Date : 1/15/1997
Action: Monitoring Report - Quarterly

Action Type: RESPONSE
Date : 7/15/1996
Action: Monitoring Report - Quarterly

Map Key	Number of Records	Direction	Distance (mi/ft)	Elev/Diff (ft)	Site	DB
Action Type:		ENFORCEMENT				
Date :		5/31/1996				
Action:		Staff Letter - #23418				
Action Type:		RESPONSE				
Date :		1/15/1996				
Action:		Monitoring Report - Quarterly				
Action Type:		ENFORCEMENT				
Date :		12/3/1994				
Action:		Staff Letter - #23416				
Action Type:		ENFORCEMENT				
Date :		6/4/1991				
Action:		Notice of Responsibility - #39709				
Action Type:		Other				
Date :		5/13/1991				
Action:		Leak Reported				
Action Type:		REMEDIATION				
Date :		1/7/1991				
Action:		Excavation				

LUST Cleanup Sites from GeoTracker Cleanup Sites Data Download - Regulatory Contacts

Contact Type:	Local Agency Caseworker	Address:	1555 Berger Drive, Suite 300
Contact Name:	UST CASE WORKER	Email:	
City:	SAN JOSE	Phone No:	4089183400
Organization Name:	SANTA CLARA COUNTY LOP		
Contact Type:	Regional Board Caseworker	Address:	1515 CLAY ST SUITE 1400
Contact Name:	Regional Water Board	Email:	
City:	OAKLAND	Phone No:	
Organization Name:	SAN FRANCISCO BAY RWQCB (REGION 2)		

LUST Cleanup Sites from GeoTracker Cleanup Sites Data Download - Status History

Status:	Completed - Case Closed
Status Date:	6/27/2000
Status:	Open - Site Assessment
Status Date:	8/16/1991
Status:	Open - Case Begin Date
Status Date:	3/4/1991
Status:	Open - Site Assessment
Status Date:	3/4/1991

LUST Sites from GeoTracker Search - Regulatory Profile

Site Facility Name:	UNOCAL #6897	Potential COC:	GASOLINE
Site Facility Type:	LUST CLEANUP SITE	Facility Type:	
Cleanup Status:	COMPLETED - CASE CLOSED	Composting Method:	
Project Status:		Address:	2025 EL CAMINO REAL
WDR Place Type:		City:	SANTA CLARA
WDR File:		Zip:	95050
WDR Order:		County:	SANTA CLARA
CUF Priority Assig:	D	CUF Claim:	8072
CUF Amount Paid:			
File Location:	ALL FILES ARE ON GEOTRACKER OR IN THE LOCAL AGENCY DATABASE		
Designated Beneficial Use:	MUN, AGR, IND, PROC		
Project Oversight Agencies:			

Map Key	Number of Records	Direction	Distance (mi/ft)	Elev/Diff (ft)	Site	DB
Report Link:		https://geotracker.waterboards.ca.gov/profile_report?global_id=T0608501506				
Cleanup Status Detail:		COMPLETED - CASE CLOSED AS OF 6/27/2000				
Cleanup History Link:		https://geotracker.waterboards.ca.gov/profile_report_include?global_id=T0608501506&tabname=regulatoryhistory				
Potential Media of Concern:		OTHER GROUNDWATER (USES OTHER THAN DRINKING WATER)				
User Defined Beneficial Use:						
DWR GW Sub Basin:		Santa Clara Valley - Santa Clara (2-009.02)				
Calwater Watershed Name:		Santa Clara - Palo Alto (205.50)				
Post Closure Site Management:						
Future Land Use:						
Cleanup Oversight Agencies:		SANTA CLARA COUNTY LOP (LEAD) CASEWORKER: UST CASE WORKER SAN FRANCISCO BAY RWQCB (REGION 2) CASEWORKER: Regional Water Board SANTA CLARA VALLEY WATER DISTRICT - CASE #: 07S1W03F01f				
Gndwater Monitoring Freque:						
Designated Beneficial Use Desc:		Municipal and Domestic Supply, Agricultural Supply, Industrial Service Supply, Industrial Process Supply				
Site History:						
No site history available						

LUST Sites from GeoTracker Search - Cleanup Status History

Status:	Completed - Case Closed
Date :	6/27/2000
Status:	Open - Site Assessment
Date :	8/16/1991
Status:	Open - Site Assessment
Date :	3/4/1991
Status:	Open - Case Begin Date
Date :	3/4/1991

LUST Sites from GeoTracker Search - Cleanup Action Report (as of May 29, 2021)

Action Type:	EXCAVATION	Begin Date:	1/7/1991
Phase:		End Date:	6/27/2000
Contaminant Mass Removed:			
Description:			

LUST Sites from GeoTracker Search - Regulatory Activities (as of May 29, 2021)

Action Type:	Response Requested - Other
Action Date:	6/3/2005
Received Issue Date:	6/3/2005
Action:	Other Report / Document
Doc Link:	https://geotracker.waterboards.ca.gov/view_documents_all?global_id=T0608501506&doc_id=5927419
Title Description Comments:	

Microfiche Scans - See Read Me First - 06/03/2005

Action Type:	Response Requested - Reports
Action Date:	6/20/2003
Received Issue Date:	6/20/2003
Action:	Soil and Water Investigation Report
Doc Link:	https://geotracker.waterboards.ca.gov/view_documents_all?global_id=T0608501506&doc_id=5927422
Title Description Comments:	

Soil & Water Investigation Report 06/20/2003

Action Type:	Response Requested - Other
---------------------	----------------------------

Map Key	Number of Records	Direction	Distance (mi/ft)	Elev/Diff (ft)	Site	DB
Action Date:		3/21/2003				
Received Issue Date:		3/21/2003				
Action:		Other Report / Document				
Doc Link:		https://geotracker.waterboards.ca.gov/view_documents_all?global_id=T0608501506&doc_id=5927421				
Title Description Comments:						
Addendum 03/21/2003						
Action Type:		Response Requested - Workplans				
Action Date:		2/27/2003				
Received Issue Date:		2/27/2003				
Action:		Other Workplan				
Doc Link:		https://geotracker.waterboards.ca.gov/view_documents_all?global_id=T0608501506&doc_id=5927423				
Title Description Comments:						
Work Plan 02/27/2003						
Action Type:		Response Requested - Other				
Action Date:		1/1/2002				
Received Issue Date:		1/1/2002				
Action:		Correspondence				
Doc Link:		https://geotracker.waterboards.ca.gov/view_documents_all?global_id=T0608501506&doc_id=5927420				
Title Description Comments:						
Correspondence 2002						
Action Type:		Response Requested - Reports				
Action Date:		1/15/1998				
Received Issue Date:		1/21/1998				
Action:		Monitoring Report - Quarterly				
Doc Link:						
Title Description Comments:						
Monitoring Report - Quarterly						
Action Type:		Response Requested - Reports				
Action Date:		7/15/1997				
Received Issue Date:		7/11/1997				
Action:		Monitoring Report - Quarterly				
Doc Link:						
Title Description Comments:						
Monitoring Report - Quarterly						
Action Type:		Response Requested - Reports				
Action Date:		1/15/1997				
Received Issue Date:		1/7/1997				
Action:		Monitoring Report - Quarterly				
Doc Link:						
Title Description Comments:						
Monitoring Report - Quarterly						
Action Type:		Response Requested - Reports				
Action Date:		7/15/1996				
Received Issue Date:		7/22/1996				
Action:		Monitoring Report - Quarterly				
Doc Link:						
Title Description Comments:						
Monitoring Report - Quarterly						
Action Type:		Other Regulatory Actions				

Map Key	Number of Records	Direction	Distance (mi/ft)	Elev/Diff (ft)	Site	DB
<hr/>						
Action Date:		5/31/1996				
Received Issue Date:		5/31/1996				
Action:		Staff Letter - #23418				
Doc Link:						
Title Description Comments:						
Action Type:		Response Requested - Reports				
Action Date:		1/15/1996				
Received Issue Date:		1/17/1995				
Action:		Monitoring Report - Quarterly				
Doc Link:						
Title Description Comments:						
Monitoring Report - Quarterly						
Action Type:		Other Regulatory Actions				
Action Date:		12/3/1994				
Received Issue Date:		12/3/1994				
Action:		Staff Letter - #23416				
Doc Link:						
Title Description Comments:						
Action Type:		Notices				
Action Date:		6/4/1991				
Received Issue Date:		6/4/1991				
Action:		Notice of Responsibility - #39709				
Doc Link:						
Title Description Comments:						
Action Type:		Leak Action				
Action Date:		5/13/1991				
Received Issue Date:						
Action:		Leak Reported				
Doc Link:						
Title Description Comments:						
Action Type:		Cleanup Action				
Action Date:		1/7/1991				
Received Issue Date:						
Action:		Excavation				
Doc Link:						
Title Description Comments:						

LUST Sites from GeoTracker Search - Documents (as of May 29, 2021)

Document Type:	Site Documents	Size :	456 KB
Document Date:	10/9/2007	Submitted By:	CYNTHIA MANA-AY (REGULATOR)
Type:	LETTER	Submitted:	
Title:	CLOSURE LETTER & SITE CLOSURE SUMMARY		
Title Link:	https://geotracker.waterboards.ca.gov/site_documents/5921940445/CLOS%5FL%5F2000%2D06%2D27%2Epdf		
Document Type:	Site Documents	Size :	
Document Date:	6/3/2005	Submitted By:	MICHAEL SCHUSTER (REGULATOR)
Type:	OTHER REPORT / DOCUMENT	Submitted:	
Title:	MICROFICHE SCANS - SEE READ ME FIRST - 06/03/2005		
Title Link:	https://geotracker.waterboards.ca.gov/view_documents?global_id=T0608501506&document_id=5927419		
Document Type:	Site Documents	Size :	
Document Date:	6/20/2003	Submitted By:	MICHAEL SCHUSTER (REGULATOR)
Type:	SOIL AND WATER INVESTIGATION REPORT	Submitted:	
Title:	SOIL & WATER INVESTIGATION REPORT 06/20/2003		
Title Link:	https://geotracker.waterboards.ca.gov/view_documents?global_id=T0608501506&document_id=5927422		

Map Key	Number of Records	Direction	Distance (mi/ft)	Elev/Diff (ft)	Site	DB
Document Type:	Site Documents			Size :		
Document Date:	3/21/2003			Submitted By:	MICHAEL SCHUSTER (REGULATOR)	
Type:	OTHER REPORT / DOCUMENT			Submitted:		
Title:	ADDENDUM 03/21/2003					
Title Link:	https://geotracker.waterboards.ca.gov/view_documents?global_id=T0608501506&document_id=5927421					
Document Type:	Site Documents			Size :		
Document Date:	2/27/2003			Submitted By:	MICHAEL SCHUSTER (REGULATOR)	
Type:	OTHER WORKPLAN			Submitted:		
Title:	WORK PLAN 02/27/2003					
Title Link:	https://geotracker.waterboards.ca.gov/view_documents?global_id=T0608501506&document_id=5927423					
Document Type:	Site Documents			Size :		
Document Date:	1/1/2002			Submitted By:	MICHAEL SCHUSTER (REGULATOR)	
Type:	CORRESPONDENCE			Submitted:		
Title:	CORRESPONDENCE 2002					
Title Link:	https://geotracker.waterboards.ca.gov/view_documents?global_id=T0608501506&document_id=5927420					

37	2 of 5	WSW	0.21 / 1,129.05	77.91 / 2	PERFORMANCE PETROLEUM INC - 76 2025 EL CAMINO REAL SANTA CLARA CA 95050	EMISSIONS
--------------------	--------	-----	--------------------	--------------	--	-----------

2018 Criteria Data

Facility ID:	112589	CERR Code:	
Facility SIC Code:	5541	TOGT:	.303336204
CO:	43	ROGT:	.303336204
Air Basin:	SF	COT:	
District:	BA	NOXT:	
COID:	SCL	SOXT:	
DISN:	BAY AREA AQMD	PMT:	
CHAPIS:		PM10T:	

2018 Toxic Data

Facility ID:	112589	COID:	SCL
Facility SIC Code:	5541	DISN:	BAY AREA AQMD
CO:	43	CHAPIS:	
Air Basin:	SF	CERR Code:	
District:	BA		
TS:			
Health Risk Asmt:			
Non-Cancer Chronic Haz Ind:			
Non-Cancer Acute Haz Ind:			

2019 Criteria Data

CO:	43	CHAPIS:	
Air Basin:	SF	CERR Code:	
Facility ID:	112589	ROGT:	.303336204
District:	BA	COT:	
Facility SIC Code:	5541	NOXT:	
CO ID:	SCL	SOXT:	
DISN:	BAY AREA AQMD		
PM10T:			
TOGT:	.303336204		
PMT:			

2019 Toxic Data

Map Key	Number of Records	Direction	Distance (mi/ft)	Elev/Diff (ft)	Site	DB
CO:	43				CHAPIS:	
Air Basin:	SF				CERR Code:	
Facility ID:	112589				TS:	
District:	BA				Health Risk Asmt:	
Facility SIC Code:	5541				NonCncrChrnHczInd	
					:	
COID:	SCL				NonCncrActeHczInd:	
DISN:	BAY AREA AQMD					

[37](#) 3 of 5 WSW 0.21 / 1,129.05 77.91 / 2 BW Jackson, Inc. 2025 EL CAMINO REAL SANTA CLARA CA 95050 CERS TANK

Site ID: 568771 Latitude: 37.352577
Longitude: -121.960140

Regulated Programs

EI ID: 10084750
EI Description: Chemical Storage Facilities

EI ID: 10084750
EI Description: Underground Storage Tank

Violations

Violation Date: 05/15/2014 Violation Source: CERS
Violation Program: UST Violation Division: Santa Clara City Fire Department
Citation: HSC 6.7 29291(b) - California Health and Safety Code, Chapter 6.7, Section(s) 29291(b)
Violation Notes:

Violation Description:

Violations

Violation Date: 05/09/2019 Violation Source: CERS
Violation Program: UST Violation Division: Santa Clara City Fire Department
Citation: 23 CCR 16 2715(a)(1)(B) - California Code of Regulations, Title 23, Chapter 16, Section(s) 2715(a)(1)(B)
Violation Notes:

Violation Description:

Violations

Violation Date: 01/14/2014 Violation Source: CERS
Violation Program: HMRRP Violation Division: Santa Clara City Fire Department
Citation: HSC 6.95 25505(a) - California Health and Safety Code, Chapter 6.95, Section(s) 25505(a)
Violation Notes:

Violation Description:

Violations

Violation Date: 11/12/2013 Violation Source: CERS
Violation Program: HMRRP Violation Division: Santa Clara City Fire Department
Citation: HSC 6.95 25505(c) - California Health and Safety Code, Chapter 6.95, Section(s) 25505(c)
Violation Notes:

Violation Description:

Map Key	Number of Records	Direction	Distance (mi/ft)	Elev/Diff (ft)	Site	DB
---------	-------------------	-----------	------------------	----------------	------	----

Violations

Violation Date: 05/25/2017
Violation Program: UST
Citation: HSC 6.75 25299.30-25299.34 - California Health and Safety Code, Chapter 6.75, Section(s) 25299.30-25299.34
Violation Notes:

Violation Description:

Violations

Violation Date: 05/09/2019
Violation Program: UST
Citation: 23 CCR 16 2712(b) - California Code of Regulations, Title 23, Chapter 16, Section(s) 2712(b)
Violation Notes:

Violation Description:

Violations

Violation Date: 11/12/2013
Violation Program: HW
Citation: 22 CCR 12 66262.20 - California Code of Regulations, Title 22, Chapter 12, Section(s) 66262.20
Violation Notes:

Violation Description:

Violations

Violation Date: 05/30/2018
Violation Program: UST
Citation: 23 CCR 16 2715(f)(2) - California Code of Regulations, Title 23, Chapter 16, Section(s) 2715(f)(2)
Violation Notes:

Violation Description:

Violations

Violation Date: 05/30/2018
Violation Program: UST
Citation: HSC 6.7 25284 - California Health and Safety Code, Chapter 6.7, Section(s) 25284
Violation Notes:

Violation Description:

Violations

Violation Date: 05/30/2018
Violation Program: HMRRP
Citation: HSC 6.95 25505(c) - California Health and Safety Code, Chapter 6.95, Section(s) 25505(c)
Violation Notes:

Violation Description:

Violations

Violation Date: 05/25/2017
Violation Source: CERS

Map Key	Number of Records	Direction	Distance (mi/ft)	Elev/Diff (ft)	Site	DB
---------	-------------------	-----------	------------------	----------------	------	----

Violation Program: HMRRP
Citation: 19 CCR 6.95 25508(a)(1) - California Code of Regulations, Title 19, Chapter 6.95, Section(s) 25508(a)(1)
Violation Notes:
Violation Description:

Violations

Violation Date: 01/14/2014
Violation Program: HW
Citation: 22 CCR 23 66273.34 - California Code of Regulations, Title 22, Chapter 23, Section(s) 66273.34
Violation Notes:
Violation Description:

Violations

Violation Date: 05/09/2019
Violation Program: UST
Citation: HSC 6.75 25299.30-25299.34 - California Health and Safety Code, Chapter 6.75, Section(s) 25299.30-25299.34
Violation Notes:
Violation Description:

Violations

Violation Date: 05/09/2019
Violation Program: UST
Citation: 23 CCR 16 2712(f) - California Code of Regulations, Title 23, Chapter 16, Section(s) 2712(f)
Violation Notes:
Violation Description:

Violations

Violation Date: 05/15/2014
Violation Program: UST
Citation: HSC 6.7 25286 - California Health and Safety Code, Chapter 6.7, Section(s) 25286
Violation Notes:
Violation Description:

Violations

Violation Date: 05/15/2014
Violation Program: UST
Citation: HSC 6.7 25284(a)(3) - California Health and Safety Code, Chapter 6.7, Section(s) 25284(a)(3)
Violation Notes:
Violation Description:

Violations

Violation Date: 05/15/2014
Violation Program: UST
Citation: HSC 6.7 25292(e) - California Health and Safety Code, Chapter 6.7, Section(s) 25292(e)
Violation Notes:

Map Key	Number of Records	Direction	Distance (mi/ft)	Elev/Diff (ft)	Site	DB
---------	-------------------	-----------	------------------	----------------	------	----

Violation Description:

Violations

Violation Date:	05/09/2019	Violation Source:	CERS
Violation Program:	UST	Violation Division:	Santa Clara City Fire Department
Citation:	23 CCR 16 2665(b) - California Code of Regulations, Title 23, Chapter 16, Section(s) 2665(b)		
Violation Notes:			

Violation Description:

Violations

Violation Date:	05/30/2018	Violation Source:	CERS
Violation Program:	UST	Violation Division:	Santa Clara City Fire Department
Citation:	23 CCR 16 2715(i) - California Code of Regulations, Title 23, Chapter 16, Section(s) 2715(i)		
Violation Notes:			

Violation Description:

Violations

Violation Date:	01/14/2014	Violation Source:	CERS
Violation Program:	HW	Violation Division:	Santa Clara City Fire Department
Citation:	40 CFR 1 262.34(d)(5)(ii) - U.S. Code of Federal Regulations, Title 40, Chapter 1, Section(s) 262.34(d)(5)(ii)		
Violation Notes:			

Violation Description:

Violations

Violation Date:	05/30/2018	Violation Source:	CERS
Violation Program:	UST	Violation Division:	Santa Clara City Fire Department
Citation:	23 CCR 16 2712(b) - California Code of Regulations, Title 23, Chapter 16, Section(s) 2712(b)		
Violation Notes:			

Violation Description:

Violations

Violation Date:	11/12/2013	Violation Source:	CERS
Violation Program:	HW	Violation Division:	Santa Clara City Fire Department
Citation:	HSC 6.5 25160.2 - California Health and Safety Code, Chapter 6.5, Section(s) 25160.2		
Violation Notes:			

Violation Description:

Violations

Violation Date:	11/12/2013	Violation Source:	CERS
Violation Program:	HMRRP	Violation Division:	Santa Clara City Fire Department
Citation:	HSC 6.95 25510 - California Health and Safety Code, Chapter 6.95, Section(s) 25510		
Violation Notes:			

Violation Description:

Map Key	Number of Records	Direction	Distance (mi/ft)	Elev/Diff (ft)	Site	DB
---------	----------------------	-----------	---------------------	-------------------	------	----

Violations

Violation Date:	05/30/2018	Violation Source:	CERS
Violation Program:	HMRRP	Violation Division:	Santa Clara City Fire Department
Citation:	HSC 6.95 25508(a)(1) - California Health and Safety Code, Chapter 6.95, Section(s) 25508(a)(1)		
Violation Notes:			

Violation Description:

Violations

Violation Date:	05/09/2019	Violation Source:	CERS
Violation Program:	UST	Violation Division:	Santa Clara City Fire Department
Citation:	23 CCR 16 2715(f) - California Code of Regulations, Title 23, Chapter 16, Section(s) 2715(f)		
Violation Notes:			

Violation Description:

Violations

Violation Date:	05/09/2019	Violation Source:	CERS
Violation Program:	HMRRP	Violation Division:	Santa Clara City Fire Department
Citation:	HSC 6.95 25508(a)(1) - California Health and Safety Code, Chapter 6.95, Section(s) 25508(a)(1)		
Violation Notes:			

Violation Description:

Violations

Violation Date:	05/30/2018	Violation Source:	CERS
Violation Program:	HMRRP	Violation Division:	Santa Clara City Fire Department
Citation:	HSC 6.95 25508(a)(1) - California Health and Safety Code, Chapter 6.95, Section(s) 25508(a)(1)		
Violation Notes:			

Violation Description:

Violations

Violation Date:	05/15/2014	Violation Source:	CERS
Violation Program:	UST	Violation Division:	Santa Clara City Fire Department
Citation:	HSC 6.7 25286(a) - California Health and Safety Code, Chapter 6.7, Section(s) 25286(a)		
Violation Notes:			

Violation Description:

Violations

Violation Date:	11/13/2015	Violation Source:	CERS
Violation Program:	UST	Violation Division:	Santa Clara City Fire Department
Citation:	HSC 6.75 25299.30-25299.34 - California Health and Safety Code, Chapter 6.75, Section(s) 25299.30-25299.34		
Violation Notes:			

Violation Description:

Violations

Violation Date:	05/09/2019	Violation Source:	CERS
------------------------	------------	--------------------------	------

Map Key	Number of Records	Direction	Distance (mi/ft)	Elev/Diff (ft)	Site	DB
---------	-------------------	-----------	------------------	----------------	------	----

Violation Program: HMRRP
Citation: HSC 6.95 25508(a)(1) - California Health and Safety Code, Chapter 6.95, Section(s) 25508(a)(1)
Violation Notes:
Violation Description:

Violations

Violation Date: 05/09/2019
Violation Program: UST
Citation: 23 CCR 16 2712(i) - California Code of Regulations, Title 23, Chapter 16, Section(s) 2712(i)
Violation Notes:
Violation Description:

Violations

Violation Date: 05/09/2019
Violation Program: UST
Citation: 23 CCR 16 2637(f) - California Code of Regulations, Title 23, Chapter 16, Section(s) 2637(f)
Violation Notes:
Violation Description:

Violations

Violation Date: 05/09/2019
Violation Program: UST
Citation: 23 CCR 16 2641(h) - California Code of Regulations, Title 23, Chapter 16, Section(s) 2641(h)
Violation Notes:
Violation Description:

Violations

Violation Date: 05/15/2014
Violation Program: UST
Citation: HSC 6.75 25299.30-25299.34 - California Health and Safety Code, Chapter 6.75, Section(s) 25299.30-25299.34
Violation Notes:
Violation Description:

Violations

Violation Date: 05/25/2017
Violation Program: UST
Citation: 23 CCR 16 2715(i) - California Code of Regulations, Title 23, Chapter 16, Section(s) 2715(i)
Violation Notes:
Violation Description:

Violations

Violation Date: 05/30/2018
Violation Program: UST
Citation: HSC 6.7 25291(b) - California Health and Safety Code, Chapter 6.7, Section(s) 25291(b)
Violation Notes:

Map Key	Number of Records	Direction	Distance (mi/ft)	Elev/Diff (ft)	Site	DB
---------	-------------------	-----------	------------------	----------------	------	----

Violation Description:

Violations

Violation Date:	11/12/2013	Violation Source:	CERS
Violation Program:	HW	Violation Division:	Santa Clara City Fire Department
Citation:	40 CFR 1 262.34(d)(5)(ii) - U.S. Code of Federal Regulations, Title 40, Chapter 1, Section(s) 262.34(d)(5)(ii)		
Violation Notes:			

Violation Description:

Violations

Violation Date:	05/30/2018	Violation Source:	CERS
Violation Program:	HMRP	Violation Division:	Santa Clara City Fire Department
Citation:	HSC 6.95 25505(a)(4) - California Health and Safety Code, Chapter 6.95, Section(s) 25505(a)(4)		
Violation Notes:			

Violation Description:

Violations

Violation Date:	11/12/2013	Violation Source:	CERS
Violation Program:	HW	Violation Division:	Santa Clara City Fire Department
Citation:	22 CCR 23 66273.34 - California Code of Regulations, Title 22, Chapter 23, Section(s) 66273.34		
Violation Notes:			

Violation Description:

Violations

Violation Date:	05/09/2019	Violation Source:	CERS
Violation Program:	UST	Violation Division:	Santa Clara City Fire Department
Citation:	HSC 6.7 25293 - California Health and Safety Code, Chapter 6.7, Section(s) 25293		
Violation Notes:			

Violation Description:

Violations

Violation Date:	05/30/2018	Violation Source:	CERS
Violation Program:	UST	Violation Division:	Santa Clara City Fire Department
Citation:	23 CCR 16 2641(i) - California Code of Regulations, Title 23, Chapter 16, Section(s) 2641(i)		
Violation Notes:			

Violation Description:

Violations

Violation Date:	05/15/2014	Violation Source:	CERS
Violation Program:	UST	Violation Division:	Santa Clara City Fire Department
Citation:	HSC 6.7 25284 - California Health and Safety Code, Chapter 6.7, Section(s) 25284		
Violation Notes:			

Violation Description:

Map Key	Number of Records	Direction	Distance (mi/ft)	Elev/Diff (ft)	Site	DB
---------	-------------------	-----------	------------------	----------------	------	----

Violations

Violation Date:	05/25/2017	Violation Source:	CERS
Violation Program:	HW	Violation Division:	Santa Clara City Fire Department
Citation:	22 CCR 12 66262.12 - California Code of Regulations, Title 22, Chapter 12, Section(s) 66262.12		
Violation Notes:			

Violation Description:

Violations

Violation Date:	11/12/2013	Violation Source:	CERS
Violation Program:	HW	Violation Division:	Santa Clara City Fire Department
Citation:	22 CCR 12 66262.40(a) - California Code of Regulations, Title 22, Chapter 12, Section(s) 66262.40(a)		
Violation Notes:			

Violation Description:

Violations

Violation Date:	05/09/2019	Violation Source:	CERS
Violation Program:	HW	Violation Division:	Santa Clara City Fire Department
Citation:	22 CCR 12 66262.12 - California Code of Regulations, Title 22, Chapter 12, Section(s) 66262.12		
Violation Notes:			

Violation Description:

Violations

Violation Date:	11/12/2013	Violation Source:	CERS
Violation Program:	HW	Violation Division:	Santa Clara City Fire Department
Citation:	22 CCR 15 66265.16 - California Code of Regulations, Title 22, Chapter 15, Section(s) 66265.16		
Violation Notes:			

Violation Description:

Violations

Violation Date:	11/12/2013	Violation Source:	CERS
Violation Program:	HW	Violation Division:	Santa Clara City Fire Department
Citation:	22 CCR 15 66265.33 - California Code of Regulations, Title 22, Chapter 15, Section(s) 66265.33		
Violation Notes:			

Violation Description:

Violations

Violation Date:	11/12/2013	Violation Source:	CERS
Violation Program:	HW	Violation Division:	Santa Clara City Fire Department
Citation:	22 CCR 12 66262.23(a)(4) - California Code of Regulations, Title 22, Chapter 12, Section(s) 66262.23(a)(4)		
Violation Notes:			

Violation Description:

Violations

Violation Date:	05/30/2018	Violation Source:	CERS
------------------------	------------	--------------------------	------

Map Key	Number of Records	Direction	Distance (mi/ft)	Elev/Diff (ft)	Site	DB
---------	-------------------	-----------	------------------	----------------	------	----

Violation Program: UST
Citation: HSC 6.75 25299.30-25299.34 - California Health and Safety Code, Chapter 6.75, Section(s) 25299.30-25299.34
Violation Notes:
Violation Description:

Violations

Violation Date: 11/12/2013
Violation Program: HMRRP
Citation: HSC 6.95 25505(b) - California Health and Safety Code, Chapter 6.95, Section(s) 25505(b)
Violation Notes:
Violation Description:

Violations

Violation Date: 11/12/2013
Violation Program: HW
Citation: 22 CCR 12 66262.34(f) - California Code of Regulations, Title 22, Chapter 12, Section(s) 66262.34(f)
Violation Notes:
Violation Description:

Violations

Violation Date: 05/09/2019
Violation Program: UST
Citation: HSC 6.7 25284 - California Health and Safety Code, Chapter 6.7, Section(s) 25284
Violation Notes:
Violation Description:

Violations

Violation Date: 05/30/2018
Violation Program: HMRRP
Citation: HSC 6.95 25508(a)(1) - California Health and Safety Code, Chapter 6.95, Section(s) 25508(a)(1)
Violation Notes:
Violation Description:

Violations

Violation Date: 05/30/2018
Violation Program: UST
Citation: HSC 6.7 25284, 25286 - California Health and Safety Code, Chapter 6.7, Section(s) 25284, 25286
Violation Notes:
Violation Description:

Violations

Violation Date: 06/01/2020
Violation Program: UST
Citation: HSC 6.7 25284 - California Health and Safety Code, Chapter 6.7, Section(s) 25284
Violation Notes:

Map Key	Number of Records	Direction	Distance (mi/ft)	Elev/Diff (ft)	Site	DB
---------	----------------------	-----------	---------------------	-------------------	------	----

Violation Description:

Violations

Violation Date:	05/30/2018	Violation Source:	CERS
Violation Program:	UST	Violation Division:	Santa Clara City Fire Department
Citation:	23 CCR 16 2715(c) - California Code of Regulations, Title 23, Chapter 16, Section(s) 2715(c)		
Violation Notes:			

Violation Description:

Evaluations

Eval Date:	06/06/2016
Violations Found:	No
Eval General Type:	Compliance Evaluation Inspection
Eval Type:	Routine done by local agency
Eval Division:	Santa Clara City Fire Department
Eval Program:	UST
Eval Source:	CERS
Eval Notes:	

Eval Date:	05/09/2019
Violations Found:	Yes
Eval General Type:	Compliance Evaluation Inspection
Eval Type:	Routine done by local agency
Eval Division:	Santa Clara City Fire Department
Eval Program:	HMRRP
Eval Source:	CERS
Eval Notes:	

Eval Date:	07/06/2018
Violations Found:	No
Eval General Type:	Other/Unknown
Eval Type:	Other, not routine, done by local agency
Eval Division:	Santa Clara City Fire Department
Eval Program:	UST
Eval Source:	CERS
Eval Notes:	

Eval Date:	05/15/2014
Violations Found:	Yes
Eval General Type:	Compliance Evaluation Inspection
Eval Type:	Routine done by local agency
Eval Division:	Santa Clara City Fire Department
Eval Program:	UST
Eval Source:	CERS
Eval Notes:	

Eval Date:	01/14/2014
Violations Found:	Yes
Eval General Type:	Compliance Evaluation Inspection
Eval Type:	Routine done by local agency
Eval Division:	Santa Clara City Fire Department
Eval Program:	HMRRP
Eval Source:	CERS
Eval Notes:	

Eval Date:	05/09/2019
Violations Found:	Yes
Eval General Type:	Compliance Evaluation Inspection

Map Key	Number of Records	Direction	Distance (mi/ft)	Elev/Diff (ft)	Site	DB
Eval Type: Eval Division: Eval Program: Eval Source: Eval Notes:		Routine done by local agency Santa Clara City Fire Department UST CERS				
Eval Date: Violations Found: Eval General Type: Eval Type: Eval Division: Eval Program: Eval Source: Eval Notes:		05/30/2018 Yes Compliance Evaluation Inspection Routine done by local agency Santa Clara City Fire Department HMRRP CERS				
Eval Date: Violations Found: Eval General Type: Eval Type: Eval Division: Eval Program: Eval Source: Eval Notes:		05/25/2017 Yes Compliance Evaluation Inspection Routine done by local agency Santa Clara City Fire Department HW CERS				
Eval Date: Violations Found: Eval General Type: Eval Type: Eval Division: Eval Program: Eval Source: Eval Notes:		06/06/2016 No Compliance Evaluation Inspection Routine done by local agency Santa Clara City Fire Department HMRRP CERS				
Eval Date: Violations Found: Eval General Type: Eval Type: Eval Division: Eval Program: Eval Source: Eval Notes:		05/30/2018 Yes Compliance Evaluation Inspection Routine done by local agency Santa Clara City Fire Department UST CERS				
Eval Date: Violations Found: Eval General Type: Eval Type: Eval Division: Eval Program: Eval Source: Eval Notes:		11/13/2015 Yes Compliance Evaluation Inspection Routine done by local agency Santa Clara City Fire Department UST CERS				
Eval Date: Violations Found: Eval General Type: Eval Type: Eval Division: Eval Program: Eval Source: Eval Notes:		05/25/2017 Yes Compliance Evaluation Inspection Routine done by local agency Santa Clara City Fire Department UST CERS				
Eval Date: Violations Found: Eval General Type:		05/25/2017 Yes Compliance Evaluation Inspection				

Map Key	Number of Records	Direction	Distance (mi/ft)	Elev/Diff (ft)	Site	DB
Eval Type: Eval Division: Eval Program: Eval Source: Eval Notes:					Routine done by local agency Santa Clara City Fire Department HMRRP CERS	
Eval Date: Violations Found: Eval General Type: Eval Type: Eval Division: Eval Program: Eval Source: Eval Notes:					06/01/2020 Yes Compliance Evaluation Inspection Routine done by local agency Santa Clara City Fire Department UST CERS	
Eval Date: Violations Found: Eval General Type: Eval Type: Eval Division: Eval Program: Eval Source: Eval Notes:					12/21/2020 No Other/Unknown Other, not routine, done by local agency Santa Clara City Fire Department UST CERS	
Eval Date: Violations Found: Eval General Type: Eval Type: Eval Division: Eval Program: Eval Source: Eval Notes:					11/12/2013 Yes Compliance Evaluation Inspection Routine done by local agency Santa Clara City Fire Department HMRRP CERS	
Eval Date: Violations Found: Eval General Type: Eval Type: Eval Division: Eval Program: Eval Source: Eval Notes:					05/09/2019 Yes Compliance Evaluation Inspection Routine done by local agency Santa Clara City Fire Department HW CERS	
Eval Date: Violations Found: Eval General Type: Eval Type: Eval Division: Eval Program: Eval Source: Eval Notes:					11/13/2015 No Compliance Evaluation Inspection Routine done by local agency Santa Clara City Fire Department HMRRP CERS	
Eval Date: Violations Found: Eval General Type: Eval Type: Eval Division: Eval Program: Eval Source: Eval Notes:					01/14/2014 Yes Other/Unknown Other, not routine, done by local agency Santa Clara City Fire Department HW CERS	
Eval Date: Violations Found: Eval General Type:					11/12/2013 Yes Compliance Evaluation Inspection	

Map Key	Number of Records	Direction	Distance (mi/ft)	Elev/Diff (ft)	Site	DB
Eval Type: Eval Division: Eval Program: Eval Source: Eval Notes:		Routine done by local agency Santa Clara City Fire Department HW CERS				
<u>Affiliations</u>						
Affil Type Desc: Entity Name: Entity Title: Address: City: State: Country: Zip Code: Phone:		Facility Mailing Address Mailing Address 2025 El Camino Real Santa Clara CA 				

Map Key	Number of Records	Direction	Distance (mi/ft)	Elev/Diff (ft)	Site	DB
<hr/>						
Affil Type Desc:		CUPA District				
Entity Name:		Santa Clara City Fire Dept				
Entity Title:						
Address:		1675 Lincoln Street				
City:		Santa Clara				
State:		CA				
Country:						
Zip Code:		95050				
Phone:		(408) 615-4970				
Affil Type Desc:		Parent Corporation				
Entity Name:		BW Jackson, Inc.				
Entity Title:						
Address:						
City:						
State:						
Country:						
Zip Code:						
Phone:						
Affil Type Desc:		Identification Signer				
Entity Name:		Aneil Chand				
Entity Title:		UST Consultant				
Address:						
City:						
State:						
Country:						
Zip Code:						
Phone:						
Affil Type Desc:		Environmental Contact				
Entity Name:		HONG HAI WANG				
Entity Title:						
Address:		2025 El Camino Real				
City:		Santa Clara				
State:		CA				
Country:						
Zip Code:		95050				
Phone:						
Affil Type Desc:		Property Owner				
Entity Name:		Hong Hai Wang				
Entity Title:						
Address:		2025 El Camino Real				
City:		Santa Clara				
State:		CA				
Country:		United States				
Zip Code:		95050				
Phone:		(408) 655-9374				
Affil Type Desc:		Document Preparer				
Entity Name:		Aneil Chand				
Entity Title:						
Address:						
City:						
State:						
Country:						
Zip Code:						
Phone:						
<hr/>						
37	4 of 5	WSW	0.21 / 1,129.05	77.91 / 2	UNOCAL SS #6897 2025 EL CAMINO REAL SANTA CLARA CA	UST SWEEPS
C C:		A43-010-91179		D Filename:		SITE03A
BOE:		44-001057		Page No:		84
Comp:		91179		County:		SANTA CLARA

Map Key	Number of Records	Direction	Distance (mi/ft)	Elev/Diff (ft)	Site	DB
<hr/>						
Status:	ACTIVE			State :	CA	
No of Tanks:	2			Zip:	95050	
Jurisdic:	CITY OF SANTA CLARA			Latitude:	37.352375	
Agency:	FIRE DEPARTMENT			Longitude:	-121.961303	
Phone:				Georesult:	S5HPNTSCZA	
<hr/>						
<u>Tank Details</u>						
Tank ID:	000002			S Contain:		
O Tank ID:	6897-22			Stg:	P	
SWRCB No:	43-010-091179-000002			Storage :		
Removed:				Storag Type:	PRODUCT	
Installed:				P Contain:		
A Date:	04-28-92			Content:	PRM UNLEADED	
Capac:	12000			ONA:	MANOJ KUMAR	
Tank Use:	M.V. FUEL			D File Name:	TANK3A	
<hr/>						
<u>Tank Details</u>						
Tank ID:	000001			S Contain:		
O Tank ID:	6897-11			Stg:	P	
SWRCB No:	43-010-091179-000001			Storage :		
Removed:				Storag Type:	PRODUCT	
Installed:				P Contain:		
A Date:	04-28-92			Content:	REG UNLEADED	
Capac:	12000			ONA:	MANOJ KUMAR	
Tank Use:	M.V. FUEL			D File Name:	TANK3A	
<hr/>						
37	5 of 5	WSW	0.21 / 1,129.05	77.91 / 2	UNION OIL SS #6897 2025 EL CAMINO REAL SANTA CLARA CA	UST SWEEPS
C C:	143-010-30726			D Filename:	NSITE6	
BOE:	44-000051			Page No:	425	
Comp:	30726			County:	SANTA CLARA	
Status:	INACTIVE			State :	CA	
No of Tanks:	3			Zip:	95050	
Jurisdic:	CITY OF SANTA CLARA			Latitude:	37.352375	
Agency:	FIRE DEPARTMENT			Longitude:	-121.961303	
Phone:	(408) 296-8937			Georesult:	S5HPNTSCZA	
<hr/>						
<u>Tank Details</u>						
Tank ID:	000002			S Contain:	NONE	
O Tank ID:				Stg:		
SWRCB No:	43-010-030726-000002			Storage :	PRODUCT	
Removed:	05-14-91			Storag Type:	PRODUCT	
Installed:	01-01-83			P Contain:	BARE STEEL	
A Date:				Content:	REG UNLEADED	
Capac:	12000			ONA:		
Tank Use:	M.V. FUEL			D File Name:	NTANK6	
<hr/>						
<u>Tank Details</u>						
Tank ID:	000001			S Contain:	NONE	
O Tank ID:				Stg:		
SWRCB No:	43-010-030726-000001			Storage :	PRODUCT	
Removed:	05-14-91			Storag Type:	PRODUCT	
Installed:	01-01-83			P Contain:	BARE STEEL	
A Date:				Content:	REG UNLEADED	
Capac:	12000			ONA:		
Tank Use:	M.V. FUEL			D File Name:	NTANK6	

Map Key	Number of Records	Direction	Distance (mi/ft)	Elev/Diff (ft)	Site	DB
<u>Tank Details</u>						
Tank ID:	000003				S Contain:	NONE
O Tank ID:					Stg:	
SWRCB No:	43-010-030726-000003				Storage :	PRODUCT
Removed:	05-14-91				Storag Type:	PRODUCT
Installed:	01-01-83				P Contain:	BARE STEEL
A Date:					Content:	U
Capac:	12000				ONA:	
Tank Use:	OIL				D File Name:	NTANK6

38	1 of 1	E	0.22 / 1,156.41	71.41 / -4	CATALINA DEVELOPMENT 1375-1399 EL CAMINO REAL SANTA CLARA CA 95050	CLEANUP SITES
Global ID:	T10000011630			Latitude:	37.3531	
Status:	OPEN - ASSESSMENT & INTERIM REMEDIAL ACTION			Longitude:	-121.95208	
Status Date:	5/14/2018			County:	SANTA CLARA	
Site Facility Type:	CLEANUP PROGRAM SITE					
Data Source:	Cleanup Program Sites from GeoTracker Search; Cleanup Sites from GeoTracker Cleanup Sites Data Download					

Cleanup Sites from GeoTracker Cleanup Sites Data Download - Facilities Detail

RB Case No:		Stop Method:	
Local Case No:	2018-13s	CUF Case:	NO
Begin Date:	4/26/2018	Case Worker:	TLF
File Location:	All Files are on GeoTracker or in the Local Agency Database		
Lead Agency:	SANTA CLARA COUNTY LOP		
Local Agency:	SANTA CLARA COUNTY LOP		
Potential COC:			
Potential Media of Concern:	Other Groundwater (uses other than drinking water), Soil, Soil Vapor		
How Discovered:			
How Discovered Description:			
Stop Description:			
CalWater Watershed Name:	Santa Clara - Palo Alto (205.50)		
DWR GW Subbasin Name:	Santa Clara Valley - Santa Clara (2-009.02)		
Disadvantaged Community:			
CalEnviroScreen Score:	41-45%		
Site History:			

Cleanup Sites from GeoTracker Cleanup Sites Data Download - Regulatory Activity

Action Type:	RESPONSE
Date:	2019-06-28 00:00:00
Action:	Other Report / Document
Action Type:	ENFORCEMENT
Date:	2019-05-06 00:00:00
Action:	Staff Letter
Action Type:	ENFORCEMENT
Date:	2019-01-30 00:00:00
Action:	Staff Letter
Action Type:	RESPONSE
Date:	2018-12-31 00:00:00
Action:	Other Report / Document - Regulator Responded
Action Type:	ENFORCEMENT
Date:	2018-06-29 00:00:00
Action:	Staff Letter
Action Type:	RESPONSE
Date:	2018-06-27 00:00:00

Map Key	Number of Records	Direction	Distance (mi/ft)	Elev/Diff (ft)	Site	DB
Action:		Other Workplan - Regulator Responded				
Action Type:		RESPONSE				
Date:		2018-06-14 00:00:00				
Action:		Other Report / Document				
Action Type:		RESPONSE				
Date:		2018-05-24 00:00:00				
Action:		Tank Removal Report / UST Sampling Report				
Action Type:		RESPONSE				
Date:		2018-05-16 00:00:00				
Action:		Phase I Assessment Report				
Action Type:		RESPONSE				
Date:		2018-05-16 00:00:00				
Action:		Site Assessment Report				
Action Type:		ENFORCEMENT				
Date:		2018-05-14 00:00:00				
Action:		Staff Letter				
Action Type:		ENFORCEMENT				
Date:		2018-05-11 00:00:00				
Action:		Cost Recovery Agreement / N. of Reimbursement				
Action Type:		RESPONSE				
Date:		2018-04-26 00:00:00				
Action:		Other Report / Document				
Action Type:		ENFORCEMENT				
Date:		2018-04-26 00:00:00				
Action:		Letter - Notice				

Cleanup Sites from GeoTracker Cleanup Sites Data Download - Status History

Status:	Open - Assessment & Interim Remedial Action
Status Date:	2018-05-14 00:00:00
Status:	Open - Case Begin Date
Status Date:	2018-04-26 00:00:00

Cleanup Sites from GeoTracker Cleanup Sites Data Download - Regulatory Contacts

Contact Type:	Local Agency Caseworker	Address:	1555 Berger Dr.
Contact Name:	TRAVIS L. FLORA	City:	SAN JOSE
Phone No:	4089183486		
Organization Name:	SANTA CLARA COUNTY LOP		
Email:	travis.flora@cep.sccgov.org		

Cleanup Program Sites from GeoTracker Search - Regulatory Profile (as of May 29, 2021)

Project Status:		Facility Type:	
Cuf Claim No:		WDR Place Type:	
CUF Priority Assign:		Wdr File No:	
CUF Amount Paid:		Wdr Order No:	
Composting Method:			
File Location:	ALL FILES ARE ON GEOTRACKER OR IN THE LOCAL AGENCY DATABASE		
User Defined Beneficial Use:			
Designated Beneficial Use:	MUN, AGR, IND, PROC		
Designated Beneficl Use Desc:	Municipal and Domestic Supply, Agricultural Supply, Industrial Service Supply, Industrial Process Supply		
Project Oversight Agencies:			
Report Link:	https://geotracker.waterboards.ca.gov/profile_report?global_id=T10000011630		
Cleanup Status Detail:	OPEN - ASSESSMENT & INTERIM REMEDIAL ACTION AS OF 5/14/2018		
Potential COC:	NONE SPECIFIED		

Map Key	Number of Records	Direction	Distance (mi/ft)	Elev/Diff (ft)	Site	DB
Potential Media of Concern: Groundwater Monitoring		OTHER GROUNDWATER (USES OTHER THAN DRINKING WATER), SOIL, SOIL VAPOR				
Frequen:						
DWR GW Sub Basin:		Santa Clara Valley - Santa Clara (2-009.02)				
CalWater Watershed Name:		Santa Clara - Palo Alto (205.50)				
Post Closure Site Management:						
Future Land Use:						
Cleanup Oversight Agencies:		SANTA CLARA COUNTY LOP (LEAD) - CASE #: 2018-13s CASEWORKER: TRAVIS L. FLORA SAN FRANCISCO BAY RWQCB (REGION 2)				
Cleanup History Link:		https://geotracker.waterboards.ca.gov/profile_report_include?global_id=T10000011630&tabname=regulatoryhistory				
Site History:						
No site history available						

Sites from GeoTracker Search - Regulatory Activities (as of May 29, 2021)

Action Type: Response Requested - Other
Action Date: 6/28/2019
Received Issue Date:
Action: Other Report / Document
Doc Link:
Title Description Comments:

Project Status Report

Action Type: Other Regulatory Actions
Action Date: 5/6/2019
Received Issue Date: 5/6/2019
Action: Staff Letter
Doc Link: https://geotracker.waterboards.ca.gov/view_documents?global_id=T10000011630&enforcement_id=6401203&temptable=ENFORCEMENT
Title Description Comments:

DEH requires project status report due to ongoing earthwork activities

Action Type: Other Regulatory Actions
Action Date: 1/30/2019
Received Issue Date: 1/30/2019
Action: Staff Letter
Doc Link: https://geotracker.waterboards.ca.gov/view_documents?global_id=T10000011630&enforcement_id=6384148&temptable=ENFORCEMENT
Title Description Comments:

No Further Action Required

Action Type: Response Requested - Other
Action Date: 12/31/2018
Received Issue Date: 1/24/2019
Action: Other Report / Document - Regulator Responded
Doc Link: https://geotracker.waterboards.ca.gov/view_documents_all?global_id=T10000011630&doc_id=5969508
Title Description Comments:

Earthwork Completion Report

Action Type: Other Regulatory Actions
Action Date: 6/29/2018
Received Issue Date: 6/29/2018
Action: Staff Letter
Doc Link: https://geotracker.waterboards.ca.gov/view_documents?global_id=T10000011630&enforcement_id=6362720&temptable=ENFORCEMENT
Title Description Comments:

Map Key	Number of Records	Direction	Distance (mi/ft)	Elev/Diff (ft)	Site	DB
---------	-------------------	-----------	------------------	----------------	------	----

Conditional approval of SMP

Action Type: Response Requested - Workplans
Action Date: 6/27/2018
Received Issue Date: 6/27/2018
Action: Other Workplan - Regulator Responded
Doc Link: https://geotracker.waterboards.ca.gov/view_documents_all?global_id=T10000011630&doc_id=5968733
Title Description Comments:

Soil Management Plan

Action Type: Response Requested - Other
Action Date: 6/14/2018
Received Issue Date: 6/14/2018
Action: Other Report / Document
Doc Link: https://geotracker.waterboards.ca.gov/view_documents_all?global_id=T10000011630&doc_id=5967566
Title Description Comments:

SCS Development - Additional Environmental Sampling Activities

Action Type: Response Requested - Reports
Action Date: 5/24/2018
Received Issue Date: 5/24/2018
Action: Tank Removal Report / UST Sampling Report
Doc Link: https://geotracker.waterboards.ca.gov/view_documents_all?global_id=T10000011630&doc_id=5965855
Title Description Comments:

SCS Development - Hoist Removal and Interim Soil Remediation Activities

Action Type: Response Requested - Reports
Action Date: 5/16/2018
Received Issue Date: 5/16/2018
Action: Phase I Assessment Report
Doc Link: https://geotracker.waterboards.ca.gov/view_documents_all?global_id=T10000011630&doc_id=5965312
Title Description Comments:

Phase I ESA - 1375 through 1399 El Camino Real, Santa Clara, CA

Action Type: Response Requested - Reports
Action Date: 5/16/2018
Received Issue Date: 5/16/2018
Action: Site Assessment Report
Doc Link: https://geotracker.waterboards.ca.gov/view_documents_all?global_id=T10000011630&doc_id=5965313
Title Description Comments:

Phase II ESA - 1375 through 1399 El Camino Real, Santa Clara, CA

Action Type: Other Regulatory Actions
Action Date: 5/14/2018
Received Issue Date: 5/14/2018
Action: Staff Letter
Doc Link: https://geotracker.waterboards.ca.gov/view_documents?global_id=T10000011630&enforcement_id=6357982&temptable=ENFORCEMENT
Title Description Comments:

VCP intro letter

Action Type: Agreements
Action Date: 5/11/2018
Received Issue Date: 5/11/2018
Action: Cost Recovery Agreement / N. of Reimbursement
Doc Link: https://geotracker.waterboards.ca.gov/view_documents?global_id=T10000011630&enforcement_id=6357809&temptable=ENFORCEMENT
Title Description Comments:

Map Key	Number of Records	Direction	Distance (mi/ft)	Elev/Diff (ft)	Site	DB
---------	-------------------	-----------	------------------	----------------	------	----

Remedial Action Agreement

Action Type: Notices
Action Date: 4/26/2018
Received Issue Date: 4/26/2018
Action: Letter - Notice
Doc Link: https://geotracker.waterboards.ca.gov/view_documents?global_id=T10000011630&enforcement_id=6357808&temptable=ENFORCEMENT
Title Description Comments:

HSC 101480 Notice

Action Type: Response Requested - Other
Action Date: 4/26/2018
Received Issue Date: 4/26/2018
Action: Other Report / Document
Doc Link: https://geotracker.waterboards.ca.gov/view_documents_all?global_id=T10000011630&doc_id=5964553
Title Description Comments:

VCP Application (Request for Oversight)

Sites from GeoTracker Search - Documents (as of May 29, 2021)

Document Type: Site Documents
Document Date: 5/6/2019
Submitted:
Submitted By: TRAVIS FLORA (REGULATOR)
Size :
Title: DEH REQUIRES PROJECT STATUS REPORT DUE TO ONGOING EARTHWORK ACTIVITIES
Title Link: https://geotracker.waterboards.ca.gov/view_documents?global_id=T10000011630&enforcement_id=6401203
Type: STAFF LETTER

Document Type: Site Documents
Document Date: 1/30/2019
Submitted:
Submitted By: TRAVIS FLORA (REGULATOR)
Size :
Title: NO FURTHER ACTION REQUIRED
Title Link: https://geotracker.waterboards.ca.gov/view_documents?global_id=T10000011630&enforcement_id=6384148
Type: STAFF LETTER

Document Type: Site Documents
Document Date: 1/24/2019
Submitted:
Submitted By: ROBERT CAMPBELL (AUTH_RP)
Size : 1,559 KB
Title: SUMMARY OF SOIL MANAGEMENT OBSERVATIONS
Title Link: https://geotracker.waterboards.ca.gov/esi/uploads/geo_report/7356015145/T10000011630.PDF
Type: OTHER REPORT / DOCUMENT

Document Type: Site Documents
Document Date: 6/29/2018
Submitted:
Submitted By: TRAVIS FLORA (REGULATOR)
Size :
Title: CONDITIONAL APPROVAL OF SMP
Title Link: https://geotracker.waterboards.ca.gov/view_documents?global_id=T10000011630&enforcement_id=6362720
Type: STAFF LETTER

Document Type: Site Documents
Document Date: 6/25/2018
Submitted:
Submitted By: ROBERT CAMPBELL (AUTH_RP)
Size : 10,018 KB
Title: SOIL MANAGEMENT PLAN
Title Link: https://geotracker.waterboards.ca.gov/esi/uploads/geo_report/3369970917/T10000011630.PDF
Type: OTHER WORKPLAN

Document Type: Site Documents
Document Date: 6/14/2018
Submitted:
Submitted By: ROBERT CAMPBELL (AUTH_RP)
Size : 7,391 KB
Title: SCS DEVELOPMENT - ADDITIONAL ENVIRONMENTAL SAMPLING ACTIVITIES
Title Link: https://geotracker.waterboards.ca.gov/esi/uploads/geo_report/6696405231/T10000011630.PDF
Type: OTHER REPORT / DOCUMENT

Map Key	Number of Records	Direction	Distance (mi/ft)	Elev/Diff (ft)	Site	DB
Document Type:	Site Documents			Submitted:		
Document Date:	5/24/2018			Submitted By:	ROBERT CAMPBELL (AUTH_RP)	
Size :	7,920 KB					
Title:	SCS DEVELOPMENT - HOIST REMOVAL AND INTERIM SOIL REMEDIATION ACTIVITIES					
Title Link:	https://geotracker.waterboards.ca.gov/esi/uploads/geo_report/1926159799/T10000011630.PDF					
Type:	TANK REMOVAL REPORT / UST SAMPLING REPORT					
Document Type:	Site Documents			Submitted:		
Document Date:	5/16/2018			Submitted By:	ROBERT CAMPBELL (AUTH_RP)	
Size :	16,368 KB					
Title:	PHASE II ESA - 1375 THROUGH 1399 EL CAMINO REAL, SANTA CLARA, CA					
Title Link:	https://geotracker.waterboards.ca.gov/esi/uploads/geo_report/3461911141/T10000011630.PDF					
Type:	SITE ASSESSMENT REPORT					
Document Type:	Site Documents			Submitted:		
Document Date:	5/16/2018			Submitted By:	ROBERT CAMPBELL (AUTH_RP)	
Size :	59,373 KB					
Title:	PHASE I ESA - 1375 THROUGH 1399 EL CAMINO REAL, SANTA CLARA, CA					
Title Link:	https://geotracker.waterboards.ca.gov/esi/uploads/geo_report/2035336434/T10000011630.PDF					
Type:	PHASE I ASSESSMENT REPORT					
Document Type:	Site Documents			Submitted:		
Document Date:	5/14/2018			Submitted By:	TRAVIS FLORA (REGULATOR)	
Size :						
Title:	VCP INTRO LETTER					
Title Link:	https://geotracker.waterboards.ca.gov/view_documents?global_id=T10000011630&enforcement_id=6357982					
Type:	STAFF LETTER					
Document Type:	Site Documents			Submitted:		
Document Date:	5/11/2018			Submitted By:	AARON COSTA (REGULATOR)	
Size :						
Title:	REMEDIAL ACTION AGREEMENT					
Title Link:	https://geotracker.waterboards.ca.gov/view_documents?global_id=T10000011630&enforcement_id=6357809					
Type:	COST RECOVERY AGREEMENT / N. OF REIMBURSEMENT					
Document Type:	Site Documents			Submitted:		
Document Date:	4/26/2018			Submitted By:	AARON COSTA (REGULATOR)	
Size :						
Title:	VCP APPLICATION (REQUEST FOR OVERSIGHT)					
Title Link:	https://geotracker.waterboards.ca.gov/view_documents?global_id=T10000011630&document_id=5964553					
Type:	OTHER REPORT / DOCUMENT					
Document Type:	Site Documents			Submitted:		
Document Date:	4/26/2018			Submitted By:	AARON COSTA (REGULATOR)	
Size :						
Title:	HSC 101480 NOTICE					
Title Link:	https://geotracker.waterboards.ca.gov/view_documents?global_id=T10000011630&enforcement_id=6357808					
Type:	LETTER - NOTICE					

Sites from GeoTracker Search - Site Maps (as of May 29, 2021)

Title:	B-3 BORING LOG (B3)	Submitted By:	ROBERT CAMPBELL (AUTH_RP)
Size :	190 KB	Submitted:	2/12/2019
Link:	https://geotracker.waterboards.ca.gov/esi/uploads/geo_bore/5539007365/T10000011630.PDF		
Title:	BORING LOG B-1 (PAGE 2) (B1-2)	Submitted By:	ROBERT CAMPBELL (AUTH_RP)
Size :	175 KB	Submitted:	2/12/2019
Link:	https://geotracker.waterboards.ca.gov/esi/uploads/geo_bore/4408959448/T10000011630.PDF		
Title:	B10-SG7 BORING LOG (B10-SG7)	Submitted By:	ROBERT CAMPBELL (AUTH_RP)
Size :	192 KB	Submitted:	2/12/2019
Link:	https://geotracker.waterboards.ca.gov/esi/uploads/geo_bore/7451623022/T10000011630.PDF		
Title:	B6-SG3 (B6-SG3)	Submitted By:	ROBERT CAMPBELL (AUTH_RP)
Size :	199 KB	Submitted:	2/12/2019
Link:	https://geotracker.waterboards.ca.gov/esi/uploads/geo_bore/4616354823/T10000011630.PDF		
Title:	B-4 BORING LOG (B4)	Submitted By:	ROBERT CAMPBELL (AUTH_RP)

Map Key	Number of Records	Direction	Distance (mi/ft)	Elev/Diff (ft)	Site	DB
Size : Link:	190 KB			Submitted:	2/12/2019 https://geotracker.waterboards.ca.gov/es/uploads/geo_bore/3498022258/T10000011630.PDF	
Title: Size : Link:	B-5 BORING LOG (B5) 192 KB			Submitted By: Submitted:	ROBERT CAMPBELL (AUTH_RP) 2/12/2019 https://geotracker.waterboards.ca.gov/es/uploads/geo_bore/8741116464/T10000011630.PDF	
Title: Size : Link:	B8-SG5 BORING LOG (B8-SG5) 201 KB			Submitted By: Submitted:	ROBERT CAMPBELL (AUTH_RP) 2/12/2019 https://geotracker.waterboards.ca.gov/es/uploads/geo_bore/4021783649/T10000011630.PDF	
Title: Size : Link:	B9-SG6 BORING LOG (B9-SG6) 206 KB			Submitted By: Submitted:	ROBERT CAMPBELL (AUTH_RP) 2/12/2019 https://geotracker.waterboards.ca.gov/es/uploads/geo_bore/8558676362/T10000011630.PDF	
Title: Size : Link:	BORING LOG B-1 (B1) 159 KB			Submitted By: Submitted:	ROBERT CAMPBELL (AUTH_RP) 2/12/2019 https://geotracker.waterboards.ca.gov/es/uploads/geo_bore/8359726190/T10000011630.PDF	
Title: Size : Link:	B7-SG4 (B7-SG4) 186 KB			Submitted By: Submitted:	ROBERT CAMPBELL (AUTH_RP) 2/12/2019 https://geotracker.waterboards.ca.gov/es/uploads/geo_bore/4817047357/T10000011630.PDF	
Title: Size : Link:	B-2 BORING LOG (B2) 194 KB			Submitted By: Submitted:	ROBERT CAMPBELL (AUTH_RP) 2/12/2019 https://geotracker.waterboards.ca.gov/es/uploads/geo_bore/7939361810/T10000011630.PDF	
Title: Size : Link:	GEO_MAP 436 KB			Submitted By: Submitted:	ROBERT CAMPBELL (AUTH_RP) 1/29/2019 https://geotracker.waterboards.ca.gov/es/uploads/geo_map/8481894373/T10000011630.PDF	

Sites from GeoTracker Search - Cleanup Status History (as of May 29, 2021)

Status:	Open - Assessment & Interim Remedial Action
Date:	5/14/2018
Status:	Open - Case Begin Date
Date:	4/26/2018

39	1 of 1	E	0.22 / 1,179.30	71.72 / -4	MUSTANG RANCH 1375 EL CAMINO REAL SANTA CLARA CA 95050	CUPA SANTA CLARA
Facility ID:	FA0205766					
GIS Latitude:	37.352979					
GIS Longitude:	-121.951629					

Details

Record ID:	PR0313249
PE:	2205
Description:	GENERATES 100 KG YR TO <5 TONS/YR
Program Identifier:	DEH PERMIT-HAZ WASTE GENERATOR PROGRAM

40	1 of 1	WSW	0.23 / 1,234.55	77.77 / 2	TARGET STORE T2830 2004 EL CAMINO REAL SANTA CLARA CA 95050	EMISSIONS
--------------------	--------	-----	--------------------	--------------	--	-----------

2015 Criteria Data

Facility ID:	22266	CERR Code:	
Facility SIC Code:	5311	TOGT:	.002816006
CO:	43	ROGT:	.00007398

Map Key	Number of Records	Direction	Distance (mi/ft)	Elev/Diff (ft)	Site	DB
Air Basin:	SF			COT:		.00006341
District:	BA			NOXT:		.00000331
COID:	SCL			SOXT:		.000002283
DISN:	BAY AREA AQMD			PMT:		.000040176
CHAPIS:				PM10T:		.000040176

2015 Toxic Data

Facility ID:	22266	COID:	SCL
Facility SIC Code:	5311	DISN:	BAY AREA AQMD
CO:	43	CHAPIS:	
Air Basin:	SF	CERR Code:	
District:	BA		
TS:			
Health Risk Asmt:			
Non-Cancer Chronic Haz Ind:			
Non-Cancer Acute Haz Ind:			

2016 Criteria Data

Facility ID:	22266	CERR CODE:	
Facility SIC Code:	5311	TOGT:	.002816006
CO:	43	ROGT:	.0002621701586
Air Basin:	SF	COT:	.00006341
District:	BA	NOXT:	.00000331
COID:	SCL	SOXT:	.000002283
DISN:	BAY AREA AQMD	PMT:	.000040176
CHAPIS:		PM10T:	.000040176

2016 Toxic Data

Facility ID:	22266	TS:	
Facility SIC Code:	5311	HRA:	
CERR CODE:		CH Index:	
COID:	SCL	AH Index:	
CO:	43	Air Basin:	SF
DISN:	BAY AREA AQMD	District:	BA
CHAPIS:			

2017 Criteria Data

Facility ID:	22266	CERR Code:	
Facility SIC Code:	5311	TOGT:	.003832998
CO:	43	ROGT:	.0003568521138
Air Basin:	SF	COT:	.00008631
District:	BA	NOXT:	.000004505
COID:	SCL	SOXT:	.000003108
DISN:	BAY AREA AQMD	PMT:	.000054686
CHAPIS:		PM10T:	.000054686

2017 Toxic Data

Facility ID:	22266	COID:	SCL
Facility SIC Code:	5311	DISN:	BAY AREA AQMD
CO:	43	CHAPIS:	
Air Basin:	SF	CERR Code:	
District:	BA		
TS:			
Health Risk Asmt:			
Non-Cancer Chronic Haz Ind:			
Non-Cancer Acute Haz Ind:			

Map Key	Number of Records	Direction	Distance (mi/ft)	Elev/Diff (ft)	Site	DB
---------	----------------------	-----------	---------------------	-------------------	------	----

2018 Criteria Data

Facility ID:	22266	CERR Code:	
Facility SIC Code:	5311	TOGT:	.003835542
CO:	43	ROGT:	.0003570889602
Air Basin:	SF	COT:	.000086368
District:	BA	NOXT:	.000004508
COID:	SCL	SOXT:	.00000311
DISN:	BAY AREA AQMD	PMT:	.000054722
CHAPIS:		PM10T:	.000054722

2018 Toxic Data

Facility ID:	22266	COID:	SCL
Facility SIC Code:	5311	DISN:	BAY AREA AQMD
CO:	43	CHAPIS:	
Air Basin:	SF	CERR Code:	
District:	BA		
TS:			
Health Risk Asmt:			
Non-Cancer Chronic Haz Ind:			
Non-Cancer Acute Haz Ind:			

2019 Criteria Data

CO:	43	CHAPIS:	
Air Basin:	SF	CERR Code:	
Facility ID:	22266	ROGT:	.0002914796213
District:	BA	COT:	.000070499
Facility SIC Code:	5311	NOXT:	.00000368
CO ID:	SCL	SOXT:	.000002538
DISN:	BAY AREA AQMD		
PM10T:	.000044668		
TOGT:	.003130823		
PMT:	.000044668		

2019 Toxic Data

CO:	43	CHAPIS:	
Air Basin:	SF	CERR Code:	
Facility ID:	22266	TS:	
District:	BA	Health Risk Asmt:	
Facility SIC Code:	5311	NonCncrChrnHazInd:	
		:	
COID:	SCL	NonCncrActeHazInd:	
DISN:	BAY AREA AQMD		

[41](#)

1 of 2

WSW

0.24 /
1,280.78

77.25 /
2

MERVYN'S LLC
2010 EL CAMINO REAL
SANTA CLARA CA 95050

EMISSIONS

2005 Criteria Data

Facility ID:	16593	CERR Code:	
Facility SIC Code:	4911	TOGT:	.001
CO:	43	ROGT:	.0008367
Air Basin:	SF	COT:	.001
District:	BA	NOXT:	.004
COID:	SCL	SOXT:	0
DISN:	BAY AREA AQMD	PMT:	0
CHAPIS:		PM10T:	0

Map Key	Number of Records	Direction	Distance (mi/ft)	Elev/Diff (ft)	Site	DB
---------	----------------------	-----------	---------------------	-------------------	------	----

2005 Toxic Data

Facility ID:	16593			COID:	SCL
Facility SIC Code:	4911			DISN:	BAY AREA AQMD
CO:	43			CHAPIS:	
Air Basin:	SF			CERR Code:	
District:	BA				
TS:					
Health Risk Asmt:					
Non-Cancer Chronic Haz Ind:					
Non-Cancer Acute Haz Ind:					

2006 Criteria Data

Facility ID:	16593			CERR Code:	
Facility SIC Code:	4911			TOGT:	.001
CO:	43			ROGT:	.0008367
Air Basin:	SF			COT:	.001
District:	BA			NOXT:	.004
COID:	SCL			SOXT:	0
DISN:	BAY AREA AQMD			PMT:	0
CHAPIS:				PM10T:	0

2006 Toxic Data

Facility ID:	16593			COID:	SCL
Facility SIC Code:	4911			DISN:	BAY AREA AQMD
CO:	43			CHAPIS:	
Air Basin:	SF			CERR Code:	
District:	BA				
TS:					
Health Risk Asmt:					
Non-Cancer Chronic Haz Ind:					
Non-Cancer Acute Haz Ind:					

2007 Criteria Data

Facility ID:	16593			CERR Code:	
Facility SIC Code:	4911			TOGT:	.001
CO:	43			ROGT:	.0008367
Air Basin:	SF			COT:	.001
District:	BA			NOXT:	.004
COID:	SCL			SOXT:	0
DISN:	BAY AREA AQMD			PMT:	0
CHAPIS:				PM10T:	0

2007 Toxic Data

Facility ID:	16593			COID:	SCL
Facility SIC Code:	4911			DISN:	BAY AREA AQMD
CO:	43			CHAPIS:	
Air Basin:	SF			CERR Code:	
District:	BA				
TS:					
Health Risk Asmt:					
Non-Cancer Chronic Haz Ind:					
Non-Cancer Acute Haz Ind:					

2008 Criteria Data

Facility ID:	16593			CERR Code:	
Facility SIC Code:	4911			TOGT:	.001

Map Key	Number of Records	Direction	Distance (mi/ft)	Elev/Diff (ft)	Site	DB
CO:	43				ROGT:	.0008367
Air Basin:	SF				COT:	.001
District:	BA				NOXT:	.004
COID:	SCL				SOXT:	0
DISN:	BAY AREA AQMD				PMT:	0
CHAPIS:					PM10T:	0

2008 Toxic Data

Facility ID:	16593	COID:	SCL
Facility SIC Code:	4911	DISN:	BAY AREA AQMD
CO:	43	CHAPIS:	
Air Basin:	SF	CERR Code:	
District:	BA		
TS:			
Health Risk Asmt:			
Non-Cancer Chronic Haz Ind:			
Non-Cancer Acute Haz Ind:			

41	2 of 2	WSW	0.24 / 1,280.78	77.25 / 2	TARGET CORPORATION - MERVYN'S 2010 EL CAMINO REAL SANTA CLARA CA 95050	EMISSIONS
--------------------	--------	-----	--------------------	--------------	---	-----------

2003 Criteria Data

Facility ID:	13338	CERR Code:	
Facility SIC Code:	5311	TOGT:	.003
CO:	43	ROGT:	0
Air Basin:	SF	COT:	.001
District:	BA	NOXT:	.007
COID:	SCL	SOXT:	.001
DISN:	BAY AREA AQMD	PMT:	0
CHAPIS:		PM10T:	0

2003 Toxic Data

Facility ID:	13338	COID:	SCL
Facility SIC Code:	5311	DISN:	BAY AREA AQMD
CO:	43	CHAPIS:	
Air Basin:	SF	CERR Code:	
District:	BA		
TS:			
Health Risk Asmt:			
Non-Cancer Chronic Haz Ind:			
Non-Cancer Acute Haz Ind:			

2004 Criteria Data

Facility ID:	13338	CERR Code:	
Facility SIC Code:	5311	TOGT:	.003
CO:	43	ROGT:	.0025101
Air Basin:	SF	COT:	.001
District:	BA	NOXT:	.007
COID:	SCL	SOXT:	.001
DISN:	BAY AREA AQMD	PMT:	0
CHAPIS:		PM10T:	0

2004 Toxic Data

Facility ID:	13338	COID:	SCL
--------------	-------	-------	-----

Map Key	Number of Records	Direction	Distance (mi/ft)	Elev/Diff (ft)	Site	DB
Facility SIC Code:	5311				DISN:	BAY AREA AQMD
CO:	43				CHAPIS:	
Air Basin:	SF				CERR Code:	
District:	BA					
TS:						
Health Risk Asmt:						
Non-Cancer Chronic Haz Ind:						
Non-Cancer Acute Haz Ind:						

42	1 of 5	E	0.24 / 1,280.90	71.23 / -4	CITY OF SAN CARLOS 1325 EL CAMINO REAL SAN CARLOS CA 94070	LUST
Global ID:	T0608100995			County:	SAN MATEO	
Status:	COMPLETED - CASE CLOSED			Latitude:	37.4984792	
Status Date:	4/28/2000			Longitude:	-122.2497472	
Case Type:	LUST CLEANUP SITE					
Date Source:	LUST Cleanup Sites & Military UST Site from GeoTracker Project Search Results Export; LUST Cleanup Sites & Military UST Site from GeoTracker Cleanup Sites Data Download					

LUST Cleanup Sites from GeoTracker Cleanup Sites Data Download - Facilities Detail

RB Case No:	41-1084	Potential COC:	Gasoline
Local Case No:	770045	How Discovered:	Other Means
Begin Date:	10/5/1993	Stop Method:	Other Means
Lead Agency:	SAN MATEO COUNTY LOP	Stop Description:	
Local Agency:		Case Worker:	
CUF Case:	NO	File Location:	Local Agency
Potential Media of Concern:	Other Groundwater (uses other than drinking water)		
How Discovered Description:			
Calwater Watershed Name:	South Bay - San Mateo Bayside (204.40)		
DWR GW Subbasin Name:	Santa Clara Valley - San Mateo Plain (2-009.03)		
Disadvantaged Community:			
Calenviroscreen Score:	16-20%		
Site History:			

LUST Cleanup Sites from GeoTracker Cleanup Sites Data Download - Regulatory Activity

Action Type:	ENFORCEMENT
Date :	2/10/1994
Action:	Notice of Responsibility - #1
Action Type:	Other
Date :	10/5/1993
Action:	Leak Reported

LUST Cleanup Sites from GeoTracker Cleanup Sites Data Download - Regulatory Contacts

Contact Type:	Regional Board Caseworker	Address:	1515 CLAY ST SUITE 1400
Contact Name:	Regional Water Board	Email:	
City:	OAKLAND	Phone No:	
Organization Name:	SAN FRANCISCO BAY RWQCB (REGION 2)		

LUST Cleanup Sites from GeoTracker Cleanup Sites Data Download - Status History

Status:	Completed - Case Closed
Status Date:	4/28/2000
Status:	Open - Case Begin Date
Status Date:	10/5/1993

Map Key	Number of Records	Direction	Distance (mi/ft)	Elev/Diff (ft)	Site	DB
---------	-------------------	-----------	------------------	----------------	------	----

LUST Sites from GeoTracker Search - Regulatory Profile

Site Facility Name:	CITY OF SAN CARLOS	Potential COC:	GASOLINE
Site Facility Type:	LUST CLEANUP SITE	Facility Type:	
Cleanup Status:	COMPLETED - CASE CLOSED	Composting Method:	
Project Status:		Address:	1325 EL CAMINO REAL
WDR Place Type:		City:	SAN CARLOS
WDR File:		Zip:	94070
WDR Order:		County:	SAN MATEO
CUF Priority Assig:		CUF Claim:	
CUF Amount Paid:			
File Location:	LOCAL AGENCY		
Designated Beneficial Use:	MUN, AGR, IND, PROC		
Project Oversight Agencies:			
Report Link:	https://geotracker.waterboards.ca.gov/profile_report?global_id=T0608100995		
Cleanup Status Detail:	COMPLETED - CASE CLOSED AS OF 4/28/2000		
Cleanup History Link:	https://geotracker.waterboards.ca.gov/profile_report_include?global_id=T0608100995&tabname=regulatoryhistory		
Potential Media of Concern:	OTHER GROUNDWATER (USES OTHER THAN DRINKING WATER)		
User Defined Beneficial Use:			
DWR GW Sub Basin:	Santa Clara Valley - San Mateo Plain (2-009.03)		
Calwater Watershed Name:	South Bay - San Mateo Bayside (204.40)		
Post Closure Site Management:			
Future Land Use:			
Cleanup Oversight Agencies:	SAN MATEO COUNTY LOP (LEAD) - CASE #: 770045 SAN FRANCISCO BAY RWQCB (REGION 2) - CASE #: 41-1084 CASEWORKER: Regional Water Board		
Gndwater Monitoring Freque:			
Designated Beneficial Use Desc:	Municipal and Domestic Supply, Agricultural Supply, Industrial Service Supply, Industrial Process Supply		
Site History:			

No site history available

LUST Sites from GeoTracker Search - Cleanup Status History

Status:	Completed - Case Closed
Date :	4/28/2000
Status:	Open - Case Begin Date
Date :	10/5/1993

LUST Sites from GeoTracker Search - Cleanup Action Report (as of May 29, 2021)

Action Type:	UNKNOWN	Begin Date:	1/1/1965
Phase:		End Date:	1/1/1965
Contaminant Mass Removed:			
Description:			

LUST Sites from GeoTracker Search - Regulatory Activities (as of May 29, 2021)

Action Type:	Notices
Action Date:	2/10/1994
Received Issue Date:	2/10/1994
Action:	Notice of Responsibility - #1
Doc Link:	
Title Description Comments:	
Action Type:	Leak Action
Action Date:	10/5/1993
Received Issue Date:	
Action:	Leak Reported
Doc Link:	
Title Description Comments:	

Map Key	Number of Records	Direction	Distance (mi/ft)	Elev/Diff (ft)	Site	DB
42	2 of 5	E	0.24 / 1,280.90	71.23 / -4	INSTA-LUBE 1325 EL CAMINO REAL SAN CARLOS CA	UST SWEEPS
C C: A41-000-2523		D Filename: SITE14A				
BOE:		Page No: 171				
Comp: 2523		County: SAN MATEO				
Status: ACTIVE		State : CA				
No of Tanks:		Zip: 94070				
Jurisdict: SAN MATEO COUNTY		Latitude: 37.498399				
Agency: ENVIRONMENTAL HEALTH		Longitude: -122.249794				
Phone:		Georesult: S5HPNTSCZA				
<u>Tank Details</u>						
Tank ID: 000001		S Contain:				
O Tank ID: #1		Stg: W				
SWRCB No: 41-000-002523-000001		Storage :				
Removed:		Storag Type: WASTE				
Installed:		P Contain:				
A Date: 07-01-85		Content: WASTE OIL				
Capac: 500		ONA:				
Tank Use: OIL		D File Name: TANK14A				
42	3 of 5	E	0.24 / 1,280.90	71.23 / -4	BRITTAN/ HOWARD GRADE SEPARATION PROJ. 1325 EL CAMINO REAL SAN CARLOS CA	UST SWEEPS
C C: 141-000-770068		D Filename: NSITE4				
BOE:		Page No: 376				
Comp: 770068		County: SAN MATEO				
Status: INACTIVE		State : CA				
No of Tanks: 1		Zip: 94070				
Jurisdict: SAN MATEO COUNTY		Latitude: 37.498399				
Agency: ENVIRONMENTAL HEALTH		Longitude: -122.249794				
Phone: (510) 593-8011		Georesult: S5HPNTSCZA				
<u>Tank Details</u>						
Tank ID: 000001		S Contain: NONE				
O Tank ID:		Stg:				
SWRCB No: 41-000-770068-000001		Storage :				
Removed: 08-25-93		Storag Type: PRODUCT				
Installed: 01-01-01		P Contain: BARE STEEL				
A Date:		Content: REG UNLEADED				
Capac: 500		ONA:				
Tank Use: M.V. FUEL		D File Name: NTANK4				
42	4 of 5	E	0.24 / 1,280.90	71.23 / -4	BRITTAN/HOWARD GRADE SEPARATION PROJ 1325 EL CAMINO REAL SAN CARLOS CA	UST SWEEPS
C C: A41-000-770068		D Filename: SITE14A				
BOE:		Page No: 171				
Comp: 770068		County: SAN MATEO				
Status: ACTIVE		State : CA				
No of Tanks:		Zip: 94070				
Jurisdict: SAN MATEO COUNTY		Latitude: 37.498399				
Agency: ENVIRONMENTAL HEALTH		Longitude: -122.249794				
Phone:		Georesult: S5HPNTSCZA				

Map Key	Number of Records	Direction	Distance (mi/ft)	Elev/Diff (ft)	Site	DB
42	5 of 5	E	0.24 / 1,280.90	71.23 / -4	INSTA-LUBE 1325 EL CAMINO REAL SAN CARLOS CA	UST SWEEPS

C C:	A41-020-2523	D Filename:	SITE03A
BOE:		Page No:	5
Comp:	2523	County:	SAN MATEO
Status:	ACTIVE	State :	CA
No of Tanks:	1	Zip:	94070
Jurisdic:	CITY OF SAN CARLOS	Latitude:	37.498399
Agency:	SO. COUNTY FIRE AUTHORITY	Longitude:	-122.249794
Phone:	(415) 591-5405	Georesult:	S5HPNTSCZA

Tank Details

Tank ID:	000001	S Contain:	
O Tank ID:	#1	Stg:	W
SWRCB No:	41-020-002523-000001	Storage :	
Removed:		Storag Type:	WASTE
Installed:		P Contain:	
A Date:	02-29-88	Content:	
Capac:	500	ONA:	AMIT KUMAR
Tank Use:	OIL	D File Name:	TANK3A

43	1 of 3	E	0.25 / 1,316.73	71.56 / -4	SAN CARLOS AUTO REPAIR, FORMER 1301 EL CAMINO REAL SAN CARLOS CA 94070	LUST
--------------------	--------	---	--------------------	---------------	---	------

Global ID:	T0608100277	County:	SAN MATEO
Status:	COMPLETED - CASE CLOSED	Latitude:	37.4987411
Status Date:	3/28/2002	Longitude:	-122.2500404
Case Type:	LUST CLEANUP SITE		
Date Source:	LUST Cleanup Sites & Military UST Site from GeoTracker Project Search Results Export; LUST Cleanup Sites & Military UST Site from GeoTracker Cleanup Sites Data Download		

LUST Cleanup Sites from GeoTracker Cleanup Sites Data Download - Facilities Detail

RB Case No:	41-0291	Potential COC:	Gasoline
Local Case No:	770034	How Discovered:	Other Means
Begin Date:	3/31/1992	Stop Method:	Other Means
Lead Agency:	SAN MATEO COUNTY LOP	Stop Description:	
Local Agency:		Case Worker:	
CUF Case:	YES	File Location:	Local Agency
Potential Media of Concern:	Other Groundwater (uses other than drinking water)		
How Discovered Description:			
Calwater Watershed Name:	South Bay - San Mateo Bayside (204.40)		
DWR GW Subbasin Name:	Santa Clara Valley - San Mateo Plain (2-009.03)		
Disadvantaged Community:			
Calenviroscreen Score:	16-20%		
Site History:			

LUST Cleanup Sites from GeoTracker Cleanup Sites Data Download - Regulatory Activity

Action Type:	REMEDIATION
Date :	9/15/1993
Action:	Excavation
Action Type:	Other
Date :	6/5/1992
Action:	Leak Discovery
Action Type:	ENFORCEMENT

Map Key	Number of Records	Direction	Distance (mi/ft)	Elev/Diff (ft)	Site	DB
Date :		4/13/1992				
Action:		Notice of Responsibility - #1				
Action Type:		Other				
Date :		3/31/1992				
Action:		Leak Reported				

LUST Cleanup Sites from GeoTracker Cleanup Sites Data Download - Regulatory Contacts

Contact Type:	Regional Board Caseworker	Address:	1515 CLAY ST SUITE 1400
Contact Name:	Regional Water Board	Email:	
City:	OAKLAND	Phone No:	
Organization Name:	SAN FRANCISCO BAY RWQCB (REGION 2)		

LUST Cleanup Sites from GeoTracker Cleanup Sites Data Download - Status History

Status:	Completed - Case Closed
Status Date:	3/28/2002
Status:	Open - Case Begin Date
Status Date:	3/31/1992

LUST Sites from GeoTracker Search - Regulatory Profile

Site Facility Name:	SAN CARLOS AUTO REPAIR, FORMER	Potential COC:	GASOLINE
Site Facility Type:	LUST CLEANUP SITE	Facility Type:	
Cleanup Status:	COMPLETED - CASE CLOSED	Composting Method:	
Project Status:		Address:	1301 EL CAMINO REAL
WDR Place Type:		City:	SAN CARLOS
WDR File:		Zip:	94070
WDR Order:		County:	SAN MATEO
CUF Priority Assig:	B	CUF Claim:	6959
CUF Amount Paid:	\$47,941		
File Location:	LOCAL AGENCY		
Designated Beneficial Use:	MUN, AGR, IND, PROC		
Project Oversight Agencies:			
Report Link:	https://geotracker.waterboards.ca.gov/profile_report?global_id=T0608100277		
Cleanup Status Detail:	COMPLETED - CASE CLOSED AS OF 3/28/2002		
Cleanup History Link:	https://geotracker.waterboards.ca.gov/profile_report_include?global_id=T0608100277&tabname=regulatoryhistory		
Potential Media of Concern:	OTHER GROUNDWATER (USES OTHER THAN DRINKING WATER)		
User Defined Beneficial Use:			
DWR GW Sub Basin:	Santa Clara Valley - San Mateo Plain (2-009.03)		
Calwater Watershed Name:	South Bay - San Mateo Bayside (204.40)		
Post Closure Site Management:			
Future Land Use:			
Cleanup Oversight Agencies:	SAN MATEO COUNTY LOP (LEAD) - CASE #: 770034 SAN FRANCISCO BAY RWQCB (REGION 2) - CASE #: 41-0291 CASEWORKER: Regional Water Board		
Gndwater Monitoring Freque:			
Designated Beneficial Use	Municipal and Domestic Supply, Agricultural Supply, Industrial Service Supply, Industrial Process Supply		
Desc:			
Site History:			

No site history available

LUST Sites from GeoTracker Search - Cleanup Status History

Status:	Completed - Case Closed
Date :	3/28/2002
Status:	Open - Case Begin Date
Date :	3/31/1992

Map Key	Number of Records	Direction	Distance (mi/ft)	Elev/Diff (ft)	Site	DB
---------	----------------------	-----------	---------------------	-------------------	------	----

LUST Sites from GeoTracker Search - Cleanup Action Report (as of May 29, 2021)

Action Type:	EXCAVATION	Begin Date:	9/15/1993
Phase:		End Date:	1/1/1965
Contaminant Mass Removed:			
Description:			

LUST Sites from GeoTracker Search - Regulatory Activities (as of May 29, 2021)

Action Type:	Notices
Action Date:	4/13/1992
Received Issue Date:	4/13/1992
Action:	Notice of Responsibility - #1
Doc Link:	
Title Description Comments:	

Action Type:	Cleanup Action
Action Date:	9/15/1993
Received Issue Date:	
Action:	Excavation
Doc Link:	
Title Description Comments:	

Action Type:	Leak Action
Action Date:	6/5/1992
Received Issue Date:	
Action:	Leak Discovery
Doc Link:	
Title Description Comments:	

Action Type:	Leak Action
Action Date:	3/31/1992
Received Issue Date:	
Action:	Leak Reported
Doc Link:	
Title Description Comments:	

43	2 of 3	E	0.25 / 1,316.73	71.56 / -4	AUTO REPAIR SHOP 1301 EL CAMINO REAL SAN CARLOS CA	UST SWEEPS
--------------------	--------	---	--------------------	---------------	--	------------

C C:	A41-000-770056	D Filename:	SITE14A
BOE:		Page No:	171
Comp:	770056	County:	SAN MATEO
Status:	ACTIVE	State :	CA
No of Tanks:		Zip:	94070
Jurisdic:	SAN MATEO COUNTY	Latitude:	37.498717
Agency:	ENVIRONMENTAL HEALTH	Longitude:	-122.25008
Phone:		Georesult:	S5HPNTSCZA

43	3 of 3	E	0.25 / 1,316.73	71.56 / -4	AUTO REPAIR SHOP 1301 EL CAMINO REAL SAN CARLOS CA	UST SWEEPS
--------------------	--------	---	--------------------	---------------	--	------------

C C:	I41-000-770056	D Filename:	NSITE4
BOE:		Page No:	376
Comp:	770056	County:	SAN MATEO
Status:	INACTIVE	State :	CA
No of Tanks:	3	Zip:	94070
Jurisdic:	SAN MATEO COUNTY	Latitude:	37.498717
Agency:	ENVIRONMENTAL HEALTH	Longitude:	-122.25008
Phone:	(209) 383-0720	Georesult:	S5HPNTSCZA

Map Key	Number of Records	Direction	Distance (mi/ft)	Elev/Diff (ft)	Site	DB
<u>Tank Details</u>						
Tank ID:	000001				S Contain:	NONE
O Tank ID:					Stg:	
SWRCB No:	41-000-770056-000001				Storage :	PRODUCT
Removed:	01-01-01				Storag Type:	PRODUCT
Installed:	01-01-01				P Contain:	BARE STEEL
A Date:					Content:	REG UNLEADED
Capac:	4000				ONA:	
Tank Use:	M.V. FUEL				D File Name:	NTANK4
<u>Tank Details</u>						
Tank ID:	000002				S Contain:	NONE
O Tank ID:					Stg:	
SWRCB No:	41-000-770056-000002				Storage :	PRODUCT
Removed:	01-01-01				Storag Type:	PRODUCT
Installed:	01-01-01				P Contain:	BARE STEEL
A Date:					Content:	REG UNLEADED
Capac:	6000				ONA:	
Tank Use:	M.V. FUEL				D File Name:	NTANK4
<u>Tank Details</u>						
Tank ID:	000003				S Contain:	NONE
O Tank ID:					Stg:	
SWRCB No:	41-000-770056-000003				Storage :	PRODUCT
Removed:	01-01-01				Storag Type:	PRODUCT
Installed:	01-01-01				P Contain:	BARE STEEL
A Date:					Content:	REG UNLEADED
Capac:	4000				ONA:	
Tank Use:	M.V. FUEL				D File Name:	NTANK4
44	1 of 1	WSW	0.26 / 1,359.39	76.94 / 1	WALGREEN CO. 2012 EL CAMINO REAL SANTA CLARA CA 95050	DELISTED HAZ
Siteid:	84073					
Latitude:	37.352233					
Longitude:	-121.961250					
Original Source:	CHAZ					
Record Date:	30-MAY-2017					
45	1 of 1	WSW	0.27 / 1,422.25	76.15 / 1	NEXCYCLE/ALBERTSONS #7125 2060 EL CAMINO REAL SANTA CLARA CA 95050	RECYCLING
Cert ID:	RC10784				Wednesday:	
Operation:	06/13/01				Thursday H:	
Rural:					Friday Hou:	
Organization:					Saturday H:	
Aluminium:					Sunday Hou:	
Glass:					Mailing Ad:	
Plastic:					Mailing Ci:	
Bimetal:					Mailing St:	
Agency:					Mailing Zi:	
Grand Fath:					Phone No:	(909) 796-2210
Cert Status:	DECERTIFIED				Website:	
Operatione:	10/12/06				Email:	
Monday Hou:					Hours of Ope:	
Tuesday Ho:					County:	SANTA CLARA

Map Key	Number of Records	Direction	Distance (mi/ft)	Elev/Diff (ft)	Site	DB
46	1 of 2	E	0.27 / 1,438.80	70.87 / -5	Allied Management Services 1295 El Camino Real Santa Clara CA	LOP SANTA CLARA

SCVWD ID: 07S1W03H01f
Closure Date: 3/26/2004
Link: <http://lustop.sccgov.org/files/07S1W03H01f/>

46	2 of 2	E	0.27 / 1,438.80	70.87 / -5	ALLIED MANAGEMENT SERVICES 1295 EL CAMINO REAL SANTA CLARA CA 95050	LUST
--------------------	--------	---	--------------------	---------------	---	------

Global ID: T0608500121
Status: COMPLETED - CASE CLOSED
Status Date: 3/26/2004
Case Type: LUST CLEANUP SITE
Date Source: LUST Cleanup Sites & Military UST Site from GeoTracker Project Search Results Export; LUST Cleanup Sites & Military UST Site from GeoTracker Cleanup Sites Data Download

County: SANTA CLARA
Latitude: 37.3522
Longitude: -121.995536

LUST Cleanup Sites from GeoTracker Cleanup Sites Data Download - Facilities Detail

RB Case No:
Local Case No:
Begin Date: 6/28/1985
Lead Agency: SANTA CLARA COUNTY LOP
Local Agency: SANTA CLARA COUNTY LOP
CUF Case: YES

Potential COC: Gasoline
How Discovered:
Stop Method:
Stop Description:
Case Worker: UST
File Location: All Files are on GeoTracker or in the Local Agency Database

Potential Media of Concern: Other Groundwater (uses other than drinking water)
How Discovered Description:
Calwater Watershed Name: Santa Clara - Palo Alto (205.50)
DWR GW Subbasin Name: Santa Clara Valley - Santa Clara (2-009.02)
Disadvantaged Community:
Calenviroscreen Score:
Site History:

There is a deed restriction on this property with a Site Management Plan.

LUST Cleanup Sites from GeoTracker Cleanup Sites Data Download - Regulatory Activity

Action Type: ENFORCEMENT
Date : 3/26/2004
Action: Closure/No Further Action Letter

Action Type: RESPONSE
Date : 3/15/2004
Action: Other Report / Document

Action Type: RESPONSE
Date : 12/1/2003
Action: Well Destruction Report

Action Type: RESPONSE
Date : 11/12/2003
Action: Other Report / Document

Action Type: RESPONSE
Date : 8/15/2003
Action: Correspondence

Action Type: RESPONSE
Date : 5/8/2003

Map Key	Number of Records	Direction	Distance (mi/ft)	Elev/Diff (ft)	Site	DB
Action:		CAP/RAP - Other Report				
Action Type:		RESPONSE				
Date :		12/13/2002				
Action:		Correspondence				
Action Type:		RESPONSE				
Date :		10/15/2002				
Action:		Monitoring Report - Quarterly				
Action Type:		RESPONSE				
Date :		9/16/2002				
Action:		Monitoring Report - Quarterly				
Action Type:		RESPONSE				
Date :		8/30/2002				
Action:		Corrective Action Plan / Remedial Action Plan				
Action Type:		ENFORCEMENT				
Date :		7/30/2002				
Action:		Staff Letter - #38339				
Action Type:		RESPONSE				
Date :		5/15/2002				
Action:		Verbal Communication				
Action Type:		RESPONSE				
Date :		4/9/2002				
Action:		Correspondence				
Action Type:		RESPONSE				
Date :		2/28/2002				
Action:		Other Report / Document				
Action Type:		RESPONSE				
Date :		11/20/2001				
Action:		Correspondence				
Action Type:		RESPONSE				
Date :		10/30/2001				
Action:		Monitoring Report - Quarterly				
Action Type:		ENFORCEMENT				
Date :		10/26/2001				
Action:		Staff Letter - #23200				
Action Type:		RESPONSE				
Date :		4/26/2001				
Action:		Corrective Action Plan / Remedial Action Plan				
Action Type:		ENFORCEMENT				
Date :		2/28/2001				
Action:		Staff Letter - #23197				
Action Type:		RESPONSE				
Date :		2/16/2001				
Action:		Other Workplan				
Action Type:		REMEDIATION				
Date :		1/1/2001				
Action:		Excavation				
Action Type:		RESPONSE				
Date :		12/28/2000				
Action:		Soil and Water Investigation Report				
Action Type:		ENFORCEMENT				
Date :		11/6/2000				
Action:		Staff Letter - #23193				

Map Key	Number of Records	Direction	Distance (mi/ft)	Elev/Diff (ft)	Site	DB
Action Type:		RESPONSE				
Date :		10/15/2000				
Action:		Soil and Water Investigation Workplan				
Action Type:		RESPONSE				
Date :		10/15/2000				
Action:		Monitoring Report - Quarterly				
Action Type:		RESPONSE				
Date :		10/13/2000				
Action:		Other Workplan				
Action Type:		ENFORCEMENT				
Date :		9/12/2000				
Action:		Staff Letter - #23191				
Action Type:		ENFORCEMENT				
Date :		8/31/2000				
Action:		Staff Letter - #23189				
Action Type:		RESPONSE				
Date :		6/15/2000				
Action:		Monitoring Report - Quarterly				
Action Type:		ENFORCEMENT				
Date :		5/2/2000				
Action:		Staff Letter - #23186				
Action Type:		RESPONSE				
Date :		9/30/1998				
Action:		Monitoring Report - Quarterly				
Action Type:		ENFORCEMENT				
Date :		6/25/1998				
Action:		Staff Letter - #23177				
Action Type:		RESPONSE				
Date :		5/28/1998				
Action:		Other Report / Document				
Action Type:		RESPONSE				
Date :		1/23/1998				
Action:		Soil and Water Investigation Report				
Action Type:		RESPONSE				
Date :		11/21/1997				
Action:		Other Workplan				
Action Type:		RESPONSE				
Date :		11/17/1997				
Action:		Other Workplan				
Action Type:		RESPONSE				
Date :		7/28/1997				
Action:		Preliminary Site Assessment Report				
Action Type:		RESPONSE				
Date :		1/21/1997				
Action:		Other Report / Document				
Action Type:		RESPONSE				
Date :		12/20/1996				
Action:		Soil and Water Investigation Workplan				
Action Type:		RESPONSE				
Date :		12/3/1996				
Action:		Other Workplan				

Map Key	Number of Records	Direction	Distance (mi/ft)	Elev/Diff (ft)	Site	DB
Action Type:		RESPONSE				
Date :		7/1/1996				
Action:		Soil and Water Investigation Workplan				
Action Type:		ENFORCEMENT				
Date :		4/3/1996				
Action:		Staff Letter - #23170				
Action Type:		RESPONSE				
Date :		7/11/1995				
Action:		Other Workplan				
Action Type:		RESPONSE				
Date :		12/15/1994				
Action:		Remedial Progress Report				
Action Type:		RESPONSE				
Date :		5/27/1994				
Action:		Remedial Progress Report				
Action Type:		RESPONSE				
Date :		5/1/1994				
Action:		Corrective Action Plan / Remedial Action Plan				
Action Type:		ENFORCEMENT				
Date :		3/1/1994				
Action:		Staff Letter - #23162				
Action Type:		ENFORCEMENT				
Date :		6/19/1989				
Action:		Notice of Responsibility - #39654				
Action Type:		Other				
Date :		7/26/1985				
Action:		Leak Reported				

LUST Cleanup Sites from GeoTracker Cleanup Sites Data Download - Regulatory Contacts

Contact Type:	Regional Board Caseworker	Address:	1515 CLAY ST SUITE 1400
Contact Name:	Regional Water Board	Email:	
City:	OAKLAND	Phone No:	
Organization Name:	SAN FRANCISCO BAY RWQCB (REGION 2)		
Contact Type:	Local Agency Caseworker	Address:	1555 Berger Drive, Suite 300
Contact Name:	UST CASE WORKER	Email:	
City:	SAN JOSE	Phone No:	4089183400
Organization Name:	SANTA CLARA COUNTY LOP		

LUST Cleanup Sites from GeoTracker Cleanup Sites Data Download - Status History

Status:	Completed - Case Closed
Status Date:	3/26/2004
Status:	Open - Remediation
Status Date:	6/16/2003
Status:	Open - Site Assessment
Status Date:	11/6/2000
Status:	Open - Case Begin Date
Status Date:	6/28/1985
Status:	Open - Site Assessment
Status Date:	6/28/1985

Map Key	Number of Records	Direction	Distance (mi/ft)	Elev/Diff (ft)	Site	DB
---------	-------------------	-----------	------------------	----------------	------	----

LUST Sites from GeoTracker Search - Regulatory Profile

Site Facility Name:	ALLIED MANAGEMENT SERVICES	Potential COC:	GASOLINE
Site Facility Type:	LUST CLEANUP SITE	Facility Type:	
Cleanup Status:	COMPLETED - CASE CLOSED	Composting Method:	
Project Status:		Address:	1295 EL CAMINO REAL
WDR Place Type:		City:	SANTA CLARA
WDR File:		Zip:	95050
WDR Order:		County:	SANTA CLARA
CUF Priority Assig:	C	CUF Claim:	8735
CUF Amount Paid:	\$53,861		
File Location:	ALL FILES ARE ON GEOTRACKER OR IN THE LOCAL AGENCY DATABASE		
Designated Beneficial Use:	MUN, AGR, IND, PROC		
Project Oversight Agencies:			
Report Link:	https://geotracker.waterboards.ca.gov/profile_report?global_id=T0608500121		
Cleanup Status Detail:	COMPLETED - CASE CLOSED AS OF 3/26/2004		
Cleanup History Link:	https://geotracker.waterboards.ca.gov/profile_report_include?global_id=T0608500121&tabname=regulatoryhistory		
Potential Media of Concern:	OTHER GROUNDWATER (USES OTHER THAN DRINKING WATER)		
User Defined Beneficial Use:			
DWR GW Sub Basin:	Santa Clara Valley - Santa Clara (2-009.02)		
Calwater Watershed Name:	Santa Clara - Palo Alto (205.50)		
Post Closure Site Management:			
Future Land Use:			
Cleanup Oversight Agencies:	SANTA CLARA COUNTY LOP (LEAD) CASEWORKER: UST CASE WORKER SAN FRANCISCO BAY RWQCB (REGION 2) CASEWORKER: Regional Water Board SANTA CLARA VALLEY WATER DISTRICT - CASE #: 07S1W03H01f		
Gndwater Monitoring Freque:			
Designated Beneficial Use Desc:	Municipal and Domestic Supply, Agricultural Supply, Industrial Service Supply, Industrial Process Supply		
Site History:			

There is a deed restriction on this property with a Site Management Plan.

LUST Sites from GeoTracker Search - Cleanup Status History

Status:	Completed - Case Closed
Date :	3/26/2004
Status:	Open - Remediation
Date :	6/16/2003
Status:	Open - Site Assessment
Date :	11/6/2000
Status:	Open - Site Assessment
Date :	6/28/1985
Status:	Open - Case Begin Date
Date :	6/28/1985

LUST Sites from GeoTracker Search - Cleanup Action Report (as of May 29, 2021)

Action Type:	EXCAVATION	Begin Date:	1/1/2001
Phase:		End Date:	3/1/2001
Contaminant Mass Removed:			
Description:			

LUST Sites from GeoTracker Search - Regulatory Activities (as of May 29, 2021)

Action Type:	Other Regulatory Actions
Action Date:	3/26/2004
Received Issue Date:	3/26/2004

Map Key	Number of Records	Direction	Distance (mi/ft)	Elev/Diff (ft)	Site	DB
Action:		Closure/No Further Action Letter				
Doc Link:		https://geotracker.waterboards.ca.gov/view_documents? global_id=T0608500121&enforcement_id=6272273&temptable=ENFORCEMENT				
Title Description Comments:						
Action Type:		Response Requested - Other				
Action Date:		3/15/2004				
Received Issue Date:		3/15/2004				
Action:		Other Report / Document				
Doc Link:		https://geotracker.waterboards.ca.gov/view_documents_all?global_id=T0608500121&doc_id=5874239				
Title Description Comments:						
MISCELLANEOUS REPORT FROM LUSTOP 9/18/1995 - 3/15/2004						
Action Type:		Response Requested - Reports				
Action Date:		12/1/2003				
Received Issue Date:		12/1/2003				
Action:		Well Destruction Report				
Doc Link:		https://geotracker.waterboards.ca.gov/view_documents_all?global_id=T0608500121&doc_id=5874229				
Title Description Comments:						
WELL DESTRUCTION						
Action Type:		Response Requested - Other				
Action Date:		11/12/2003				
Received Issue Date:		11/12/2003				
Action:		Other Report / Document				
Doc Link:		https://geotracker.waterboards.ca.gov/view_documents_all?global_id=T0608500121&doc_id=5874247				
Title Description Comments:						
ADDENDUM FROM LUSTOP 3/7/2002 - 11/12/2003						
Action Type:		Response Requested - Other				
Action Date:		8/15/2003				
Received Issue Date:		8/15/2003				
Action:		Correspondence				
Doc Link:		https://geotracker.waterboards.ca.gov/view_documents_all?global_id=T0608500121&doc_id=5874254				
Title Description Comments:						
CORRESPONDENCE FILE FROM LUSTOP 1/6/2003 - 8/15/2003						
Action Type:		Response Requested - Reports				
Action Date:		5/8/2003				
Received Issue Date:		5/8/2003				
Action:		CAP/RAP - Other Report				
Doc Link:		https://geotracker.waterboards.ca.gov/view_documents_all?global_id=T0608500121&doc_id=5874249				
Title Description Comments:						
CORRECTIVE ACTION PLAN 3/18/1998 - 5/8/2003						
Action Type:		Response Requested - Other				
Action Date:		12/13/2002				
Received Issue Date:		12/13/2002				
Action:		Correspondence				
Doc Link:		https://geotracker.waterboards.ca.gov/view_documents_all?global_id=T0608500121&doc_id=5874253				
Title Description Comments:						
CORRESPONDENCE FILE FROM LUSTOP 3/25/2002 - 12/13/2002						
Action Type:		Response Requested - Reports				
Action Date:		10/15/2002				
Received Issue Date:		10/15/2002				
Action:		Monitoring Report - Quarterly				

Map Key	Number of Records	Direction	Distance (mi/ft)	Elev/Diff (ft)	Site	DB
---------	-------------------	-----------	------------------	----------------	------	----

Doc Link: https://geotracker.waterboards.ca.gov/view_documents_all?global_id=T0608500121&doc_id=5884778

Title Description Comments:

QUARTERLY GROUNDWATER REPORT 5/27/1994 - 10/15/2002

Action Type: Response Requested - Reports

Action Date: 9/16/2002

Received Issue Date: 10/15/2002

Action: Monitoring Report - Quarterly

Doc Link:

Title Description Comments:

Monitoring Report - Quarterly

Action Type: Response Requested - Workplans

Action Date: 8/30/2002

Received Issue Date: 5/8/2003

Action: Corrective Action Plan / Remedial Action Plan

Doc Link:

Title Description Comments:

Corrective Action Plan / Remedial Action Plan

Action Type: Other Regulatory Actions

Action Date: 7/30/2002

Received Issue Date: 7/30/2002

Action: Staff Letter - #38339

Doc Link:

Title Description Comments:

Action Type: Response Requested - Other

Action Date: 5/15/2002

Received Issue Date: 5/15/2002

Action: Verbal Communication

Doc Link: https://geotracker.waterboards.ca.gov/view_documents_all?global_id=T0608500121&doc_id=5874236

Title Description Comments:

PHONE LOG FROM LUSTROP 7/14/1992 - 5/15/2002

Action Type: Response Requested - Other

Action Date: 4/9/2002

Received Issue Date: 4/9/2002

Action: Correspondence

Doc Link: https://geotracker.waterboards.ca.gov/view_documents_all?global_id=T0608500121&doc_id=5874232

Title Description Comments:

STATE RELATED CORESPONDENCE FROM LUSTOP 3/9/1993 - 4/9/2002

Action Type: Response Requested - Other

Action Date: 2/28/2002

Received Issue Date: 2/28/2002

Action: Other Report / Document

Doc Link: https://geotracker.waterboards.ca.gov/view_documents_all?global_id=T0608500121&doc_id=5874246

Title Description Comments:

ADDITIONAL INFORMATION

Action Type: Response Requested - Other

Action Date: 11/20/2001

Received Issue Date: 11/20/2001

Action: Correspondence

Doc Link: https://geotracker.waterboards.ca.gov/view_documents_all?global_id=T0608500121&doc_id=5874250

Title Description Comments:

Map Key	Number of Records	Direction	Distance (mi/ft)	Elev/Diff (ft)	Site	DB
---------	----------------------	-----------	---------------------	-------------------	------	----

CORRESPONDENCE FILE FROM LUSTOP 10/9/1984 - 11/20/2001

Action Type: Response Requested - Reports
Action Date: 10/30/2001
Received Issue Date: 10/30/2001
Action: Monitoring Report - Quarterly
Doc Link:
Title Description Comments:

Monitoring Report - Quarterly

Action Type: Other Regulatory Actions
Action Date: 10/26/2001
Received Issue Date: 10/26/2001
Action: Staff Letter - #23200
Doc Link:
Title Description Comments:

Action Type: Response Requested - Workplans
Action Date: 4/26/2001
Received Issue Date: 10/9/2001
Action: Corrective Action Plan / Remedial Action Plan
Doc Link:
Title Description Comments:

Corrective Action Plan / Remedial Action Plan

Action Type: Other Regulatory Actions
Action Date: 2/28/2001
Received Issue Date: 2/28/2001
Action: Staff Letter - #23197
Doc Link:
Title Description Comments:

Action Type: Response Requested - Workplans
Action Date: 2/16/2001
Received Issue Date: 2/16/2001
Action: Other Workplan
Doc Link: https://geotracker.waterboards.ca.gov/view_documents_all?global_id=T0608500121&doc_id=5884765
Title Description Comments:

WORKPLAN

Action Type: Response Requested - Reports
Action Date: 12/28/2000
Received Issue Date: 1/1/2001
Action: Soil and Water Investigation Report
Doc Link:
Title Description Comments:

Soil and Water Investigation Report

Action Type: Other Regulatory Actions
Action Date: 11/6/2000
Received Issue Date: 11/6/2000
Action: Staff Letter - #23193
Doc Link:
Title Description Comments:

Action Type: Response Requested - Reports
Action Date: 10/15/2000
Received Issue Date: 11/20/2000

Map Key	Number of Records	Direction	Distance (mi/ft)	Elev/Diff (ft)	Site	DB
Action:		Monitoring Report - Quarterly				
Doc Link:						
Title Description Comments:						
Monitoring Report - Quarterly						
Action Type:		Response Requested - Workplans				
Action Date:		10/15/2000				
Received Issue Date:		10/23/2000				
Action:		Soil and Water Investigation Workplan				
Doc Link:						
Title Description Comments:						
Soil and Water Investigation Workplan						
Action Type:		Response Requested - Workplans				
Action Date:		10/13/2000				
Received Issue Date:		10/13/2000				
Action:		Other Workplan				
Doc Link:		https://geotracker.waterboards.ca.gov/view_documents_all?global_id=T0608500121&doc_id=5884766				
Title Description Comments:						
WORKPLAN						
Action Type:		Other Regulatory Actions				
Action Date:		9/12/2000				
Received Issue Date:		9/12/2000				
Action:		Staff Letter - #23191				
Doc Link:						
Title Description Comments:						
Action Type:		Other Regulatory Actions				
Action Date:		8/31/2000				
Received Issue Date:		8/31/2000				
Action:		Staff Letter - #23189				
Doc Link:						
Title Description Comments:						
Action Type:		Other Regulatory Actions				
Action Date:		5/2/2000				
Received Issue Date:		5/2/2000				
Action:		Staff Letter - #23186				
Doc Link:						
Title Description Comments:						
Action Type:		Other Regulatory Actions				
Action Date:		6/25/1998				
Received Issue Date:		6/25/1998				
Action:		Staff Letter - #23177				
Doc Link:						
Title Description Comments:						
Action Type:		Response Requested - Other				
Action Date:		5/28/1998				
Received Issue Date:		5/28/1998				
Action:		Other Report / Document				
Doc Link:		https://geotracker.waterboards.ca.gov/view_documents_all?global_id=T0608500121&doc_id=5874243				
Title Description Comments:						
MAPS METROSCAN FROM LUSTOP						
Action Type:		Response Requested - Other				

Map Key	Number of Records	Direction	Distance (mi/ft)	Elev/Diff (ft)	Site	DB
---------	-------------------	-----------	------------------	----------------	------	----

Action Date:	5/28/1998					
Received Issue Date:	5/28/1998					
Action:	Other Report / Document					
Doc Link:	https://geotracker.waterboards.ca.gov/view_documents_all?global_id=T0608500121&doc_id=5874240					
Title Description Comments:						

MAPS METROSCAN FROM LUSTOP

Action Type:	Response Requested - Reports
Action Date:	1/23/1998
Received Issue Date:	1/23/1998
Action:	Soil and Water Investigation Report
Doc Link:	https://geotracker.waterboards.ca.gov/view_documents_all?global_id=T0608500121&doc_id=5874231
Title Description Comments:	

GROUNDWATER ASSESSMENT REPORT 12/18/1995 - 1/23/1998

Action Type:	Response Requested - Workplans
Action Date:	11/21/1997
Received Issue Date:	11/21/1997
Action:	Other Workplan
Doc Link:	https://geotracker.waterboards.ca.gov/view_documents_all?global_id=T0608500121&doc_id=5884767
Title Description Comments:	

WORKPLAN

Action Type:	Response Requested - Workplans
Action Date:	11/17/1997
Received Issue Date:	11/17/1997
Action:	Other Workplan
Doc Link:	https://geotracker.waterboards.ca.gov/view_documents_all?global_id=T0608500121&doc_id=5884769
Title Description Comments:	

WORKPLAN

Action Type:	Response Requested - Reports
Action Date:	7/28/1997
Received Issue Date:	7/28/1997
Action:	Preliminary Site Assessment Report
Doc Link:	https://geotracker.waterboards.ca.gov/view_documents_all?global_id=T0608500121&doc_id=5874235
Title Description Comments:	

PRELIMINARY SITE ASSESSMENT REPORT

Action Type:	Response Requested - Other
Action Date:	1/21/1997
Received Issue Date:	1/21/1997
Action:	Other Report / Document
Doc Link:	https://geotracker.waterboards.ca.gov/view_documents_all?global_id=T0608500121&doc_id=5874237
Title Description Comments:	

//MISCELLANEOUS SAMPLE RESULTS FROM LUSTOP 4/11/1985 - 1/21/1997

Action Type:	Response Requested - Workplans
Action Date:	12/20/1996
Received Issue Date:	12/20/1996
Action:	Soil and Water Investigation Workplan
Doc Link:	https://geotracker.waterboards.ca.gov/view_documents_all?global_id=T0608500121&doc_id=5884770
Title Description Comments:	

WORKPLAN

Action Type:	Response Requested - Workplans
--------------	--------------------------------

Map Key	Number of Records	Direction	Distance (mi/ft)	Elev/Diff (ft)	Site	DB
Action Date:		12/3/1996				
Received Issue Date:		12/3/1996				
Action:		Other Workplan				
Doc Link:		https://geotracker.waterboards.ca.gov/view_documents_all?global_id=T0608500121&doc_id=5884771				
Title Description Comments:						
WORKPLAN						
Action Type:		Other Regulatory Actions				
Action Date:		4/3/1996				
Received Issue Date:		4/3/1996				
Action:		Staff Letter - #23170				
Doc Link:						
Title Description Comments:						
Action Type:		Response Requested - Workplans				
Action Date:		7/11/1995				
Received Issue Date:		7/11/1995				
Action:		Other Workplan				
Doc Link:		https://geotracker.waterboards.ca.gov/view_documents_all?global_id=T0608500121&doc_id=5884772				
Title Description Comments:						
WORKPLAN						
Action Type:		Response Requested - Reports				
Action Date:		12/15/1994				
Received Issue Date:		12/15/1994				
Action:		Remedial Progress Report				
Doc Link:		https://geotracker.waterboards.ca.gov/view_documents_all?global_id=T0608500121&doc_id=5874234				
Title Description Comments:						
REMEDIAL REPORT						
Action Type:		Response Requested - Reports				
Action Date:		5/27/1994				
Received Issue Date:		5/31/1994				
Action:		Remedial Progress Report				
Doc Link:						
Title Description Comments:						
Remedial Progress Report						
Action Type:		Response Requested - Workplans				
Action Date:		5/1/1994				
Received Issue Date:		5/1/1994				
Action:		Corrective Action Plan / Remedial Action Plan				
Doc Link:		https://geotracker.waterboards.ca.gov/view_documents_all?global_id=T0608500121&doc_id=5884777				
Title Description Comments:						
WORKPLAN						
Action Type:		Other Regulatory Actions				
Action Date:		3/1/1994				
Received Issue Date:		3/1/1994				
Action:		Staff Letter - #23162				
Doc Link:						
Title Description Comments:						
Action Type:		Notices				
Action Date:		6/19/1989				
Received Issue Date:		6/19/1989				
Action:		Notice of Responsibility - #39654				
Doc Link:						

Map Key	Number of Records	Direction	Distance (mi/ft)	Elev/Diff (ft)	Site	DB
Title Description Comments:						
Action Type:		Cleanup Action				
Action Date:		1/1/2001				
Received Issue Date:						
Action:		Excavation				
Doc Link:						
Title Description Comments:						
Action Type:		Response Requested - Reports				
Action Date:		6/15/2000				
Received Issue Date:						
Action:		Monitoring Report - Quarterly				
Doc Link:						
Title Description Comments:						
Monitoring Report - Quarterly						
Action Type:		Response Requested - Reports				
Action Date:		9/30/1998				
Received Issue Date:						
Action:		Monitoring Report - Quarterly				
Doc Link:						
Title Description Comments:						
Monitoring Report - Quarterly						
Action Type:		Response Requested - Workplans				
Action Date:		7/1/1996				
Received Issue Date:						
Action:		Soil and Water Investigation Workplan				
Doc Link:						
Title Description Comments:						
Soil and Water Investigation Workplan						
Action Type:		Leak Action				
Action Date:		7/26/1985				
Received Issue Date:						
Action:		Leak Reported				
Doc Link:						
Title Description Comments:						

LUST Sites from GeoTracker Search - Documents (as of May 29, 2021)

Document Type:	Site Documents	Size :	
Document Date:	3/26/2004	Submitted By:	CANDACE GARCIA (REGULATOR)
Type:	CLOSURE/NO FURTHER ACTION LETTER	Submitted:	
Title:	UNKNOWN		
Title Link:	https://geotracker.waterboards.ca.gov/view_documents?global_id=T0608500121&enforcement_id=6272273		
Document Type:	Site Documents	Size :	
Document Date:	3/15/2004	Submitted By:	CANDACE GARCIA (REGULATOR)
Type:	OTHER REPORT / DOCUMENT	Submitted:	
Title:	MISCELLANEOUS REPORT FROM LUSTOP 9/18/1995 - 3/15/2004		
Title Link:	https://geotracker.waterboards.ca.gov/view_documents?global_id=T0608500121&document_id=5874239		
Document Type:	Site Documents	Size :	
Document Date:	12/1/2003	Submitted By:	CANDACE GARCIA (REGULATOR)
Type:	WELL DESTRUCTION REPORT	Submitted:	
Title:	WELL DESTRUCTION		
Title Link:	https://geotracker.waterboards.ca.gov/view_documents?global_id=T0608500121&document_id=5874229		

Map Key	Number of Records	Direction	Distance (mi/ft)	Elev/Diff (ft)	Site	DB
Document Type:	Site Documents			Size :		
Document Date:	11/12/2003			Submitted By:	CANDACE GARCIA (REGULATOR)	
Type:	OTHER REPORT / DOCUMENT			Submitted:		
Title:	ADDENDUM FROM LUSTOP 3/7/2002 - 11/12/2003					
Title Link:	https://geotracker.waterboards.ca.gov/view_documents?global_id=T0608500121&document_id=5874247					
Document Type:	Site Documents			Size :		
Document Date:	8/15/2003			Submitted By:	CANDACE GARCIA (REGULATOR)	
Type:	CORRESPONDENCE			Submitted:		
Title:	CORRESPONDENCE FILE FROM LUSTOP 1/6/2003 - 8/15/2003					
Title Link:	https://geotracker.waterboards.ca.gov/view_documents?global_id=T0608500121&document_id=5874254					
Document Type:	Site Documents			Size :		
Document Date:	5/8/2003			Submitted By:	CANDACE GARCIA (REGULATOR)	
Type:	CAP/RAP - OTHER REPORT			Submitted:		
Title:	CORRECTIVE ACTION PLAN 3/18/1998 - 5/8/2003					
Title Link:	https://geotracker.waterboards.ca.gov/view_documents?global_id=T0608500121&document_id=5874249					
Document Type:	Site Documents			Size :		
Document Date:	12/13/2002			Submitted By:	CANDACE GARCIA (REGULATOR)	
Type:	CORRESPONDENCE			Submitted:		
Title:	CORRESPONDENCE FILE FROM LUSTOP 3/25/2002 - 12/13/2002					
Title Link:	https://geotracker.waterboards.ca.gov/view_documents?global_id=T0608500121&document_id=5874253					
Document Type:	Monitoring Reports			Size :	442 KB	
Document Date:	10/15/2002			Submitted By:	CANDACE GARCIA (REGULATOR)	
Type:	MONITORING REPORT - QUARTERLY			Submitted:		
Title:	QUARTERLY GROUNDWATER REPORT 5/27/1994 - 10/15/2002 -					
Title Link:	https://geotracker.waterboards.ca.gov/regulators/deliverable_documents/3283022820/GWM%5FR%5F1997%2D10%2D06%2Epdf					
Document Type:	Monitoring Reports			Size :	1,986 KB	
Document Date:	10/15/2002			Submitted By:	CANDACE GARCIA (REGULATOR)	
Type:	MONITORING REPORT - QUARTERLY			Submitted:		
Title:	QUARTERLY GROUNDWATER REPORT 5/27/1994 - 10/15/2002 -					
Title Link:	https://geotracker.waterboards.ca.gov/regulators/deliverable_documents/3283022820/GWM%5FR%5F2002%2D10%2D15%2Epdf					
Document Type:	Monitoring Reports			Size :	2,081 KB	
Document Date:	10/15/2002			Submitted By:	CANDACE GARCIA (REGULATOR)	
Type:	MONITORING REPORT - QUARTERLY			Submitted:		
Title:	QUARTERLY GROUNDWATER REPORT 5/27/1994 - 10/15/2002 -					
Title Link:	https://geotracker.waterboards.ca.gov/regulators/deliverable_documents/3283022820/GWM%5FR%5F2001%2D10%2D26%2Epdf					
Document Type:	Monitoring Reports			Size :	439 KB	
Document Date:	10/15/2002			Submitted By:	CANDACE GARCIA (REGULATOR)	
Type:	MONITORING REPORT - QUARTERLY			Submitted:		
Title:	QUARTERLY GROUNDWATER REPORT 5/27/1994 - 10/15/2002 -					
Title Link:	https://geotracker.waterboards.ca.gov/regulators/deliverable_documents/3283022820/GWM%5FR%5F1994%2D05%2D27%2Epdf					
Document Type:	Monitoring Reports			Size :	3,195 KB	
Document Date:	10/15/2002			Submitted By:	CANDACE GARCIA (REGULATOR)	
Type:	MONITORING REPORT - QUARTERLY			Submitted:		
Title:	QUARTERLY GROUNDWATER REPORT 5/27/1994 - 10/15/2002 -					
Title Link:	https://geotracker.waterboards.ca.gov/regulators/deliverable_documents/3283022820/GWM%5FR%5F2000%2D08%2D29%2Epdf					
Document Type:	Monitoring Reports			Size :	4,226 KB	
Document Date:	10/15/2002			Submitted By:	CANDACE GARCIA (REGULATOR)	
Type:	MONITORING REPORT - QUARTERLY			Submitted:		
Title:	QUARTERLY GROUNDWATER REPORT 5/27/1994 - 10/15/2002 -					
Title Link:	https://geotracker.waterboards.ca.gov/regulators/deliverable_documents/3283022820/GWM%5FR%5F2000%2D01%2D22%2Epdf					
Document Type:	Monitoring Reports			Size :	3,178 KB	
Document Date:	10/15/2002			Submitted By:	CANDACE GARCIA (REGULATOR)	
Type:	MONITORING REPORT - QUARTERLY			Submitted:		

Map Key	Number of Records	Direction	Distance (mi/ft)	Elev/Diff (ft)	Site	DB
Title:		QUARTERLY GROUNDWATER REPORT 5/27/1994 - 10/15/2002 -				
Title Link:		https://geotracker.waterboards.ca.gov/regulators/deliverable_documents/3283022820/GWM%5FR%5F2000%2D11%2D14%2Epdf				
Document Type:	Monitoring Reports			Size :	468 KB	
Document Date:	10/15/2002			Submitted By:	CANDACE GARCIA (REGULATOR)	
Type:	MONITORING REPORT - QUARTERLY					
Title:	QUARTERLY GROUNDWATER REPORT 5/27/1994 - 10/15/2002 -					
Title Link:	https://geotracker.waterboards.ca.gov/regulators/deliverable_documents/3283022820/GWM%5FR%5F1994%2D08%2D22%2Epdf					
Document Type:	Monitoring Reports			Size :	1,973 KB	
Document Date:	10/15/2002			Submitted By:	CANDACE GARCIA (REGULATOR)	
Type:	MONITORING REPORT - QUARTERLY					
Title:	QUARTERLY GROUNDWATER REPORT 5/27/1994 - 10/15/2002 -					
Title Link:	https://geotracker.waterboards.ca.gov/regulators/deliverable_documents/3283022820/GWM%5FR%5F2001%2D04%2D25%2Epdf					
Document Type:	Site Documents			Size :		
Document Date:	5/15/2002			Submitted By:	CANDACE GARCIA (REGULATOR)	
Type:	VERBAL COMMUNICATION					
Title:	PHONE LOG FROM LUSTROP 7/14/1992 - 5/15/2002					
Title Link:	https://geotracker.waterboards.ca.gov/view_documents?global_id=T0608500121&document_id=5874236					
Document Type:	Site Documents			Size :		
Document Date:	4/9/2002			Submitted By:	CANDACE GARCIA (REGULATOR)	
Type:	CORRESPONDENCE					
Title:	STATE RELATED COORESPONDENCE FROM LUSTOP 3/9/1993 - 4/9/2002					
Title Link:	https://geotracker.waterboards.ca.gov/view_documents?global_id=T0608500121&document_id=5874232					
Document Type:	Site Documents			Size :		
Document Date:	2/28/2002			Submitted By:	CANDACE GARCIA (REGULATOR)	
Type:	OTHER REPORT / DOCUMENT					
Title:	ADDITIONAL INFORMATION					
Title Link:	https://geotracker.waterboards.ca.gov/view_documents?global_id=T0608500121&document_id=5874246					
Document Type:	Site Documents			Size :		
Document Date:	11/20/2001			Submitted By:	CANDACE GARCIA (REGULATOR)	
Type:	CORRESPONDENCE					
Title:	CORRESPONDENCE FILE FROM LUSTOP 10/9/1984 - 11/20/2001					
Title Link:	https://geotracker.waterboards.ca.gov/view_documents?global_id=T0608500121&document_id=5874250					
Document Type:	Site Documents			Size :		
Document Date:	2/16/2001			Submitted By:	CANDACE GARCIA (REGULATOR)	
Type:	OTHER WORKPLAN					
Title:	WORKPLAN					
Title Link:	https://geotracker.waterboards.ca.gov/view_documents?global_id=T0608500121&document_id=5884765					
Document Type:	Site Documents			Size :		
Document Date:	10/13/2000			Submitted By:	CANDACE GARCIA (REGULATOR)	
Type:	OTHER WORKPLAN					
Title:	WORKPLAN					
Title Link:	https://geotracker.waterboards.ca.gov/view_documents?global_id=T0608500121&document_id=5884766					
Document Type:	Site Documents			Size :		
Document Date:	5/28/1998			Submitted By:	CANDACE GARCIA (REGULATOR)	
Type:	OTHER REPORT / DOCUMENT					
Title:	MAPS METROSCAN FROM LUSTOP					
Title Link:	https://geotracker.waterboards.ca.gov/view_documents?global_id=T0608500121&document_id=5874240					
Document Type:	Site Documents			Size :		
Document Date:	5/28/1998			Submitted By:	CANDACE GARCIA (REGULATOR)	
Type:	OTHER REPORT / DOCUMENT					
Title:	MAPS METROSCAN FROM LUSTOP					
Title Link:	https://geotracker.waterboards.ca.gov/view_documents?global_id=T0608500121&document_id=5874243					
Document Type:	Site Documents			Size :		
Document Date:	1/23/1998			Submitted By:	CANDACE GARCIA (REGULATOR)	
Type:	SOIL AND WATER INVESTIGATION					

Map Key	Number of Records	Direction	Distance (mi/ft)	Elev/Diff (ft)	Site	DB
<hr/>						
		REPORT				
Title:	GROUNDWATER ASSESSMENT REPORT 12/18/1995 - 1/23/1998					
Title Link:	https://geotracker.waterboards.ca.gov/view_documents?global_id=T0608500121&document_id=5874231					
Document Type:	Site Documents			Size :		
Document Date:	11/21/1997			Submitted By:	CANDACE GARCIA (REGULATOR)	
Type:	OTHER WORKPLAN			Submitted:		
Title:	WORKPLAN					
Title Link:	https://geotracker.waterboards.ca.gov/view_documents?global_id=T0608500121&document_id=5884767					
Document Type:	Site Documents			Size :		
Document Date:	11/17/1997			Submitted By:	CANDACE GARCIA (REGULATOR)	
Type:	OTHER WORKPLAN			Submitted:		
Title:	WORKPLAN					
Title Link:	https://geotracker.waterboards.ca.gov/view_documents?global_id=T0608500121&document_id=5884769					
Document Type:	Site Documents			Size :		
Document Date:	7/28/1997			Submitted By:	CANDACE GARCIA (REGULATOR)	
Type:	PRELIMINARY SITE ASSESSMENT REPORT			Submitted:		
Title:	PRELIMINARY SITE ASSESSMENT REPORT					
Title Link:	https://geotracker.waterboards.ca.gov/view_documents?global_id=T0608500121&document_id=5874235					
Document Type:	Site Documents			Size :		
Document Date:	1/21/1997			Submitted By:	CANDACE GARCIA (REGULATOR)	
Type:	OTHER REPORT / DOCUMENT			Submitted:		
Title:	//MISCELLANEOUS SAMPLE RESULTS FROM LUSTOP 4/11/1985 - 1/21/1997					
Title Link:	https://geotracker.waterboards.ca.gov/view_documents?global_id=T0608500121&document_id=5874237					
Document Type:	Site Documents			Size :		
Document Date:	12/20/1996			Submitted By:	CANDACE GARCIA (REGULATOR)	
Type:	SOIL AND WATER INVESTIGATION			Submitted:		
Title:	WORKPLAN					
Title Link:	https://geotracker.waterboards.ca.gov/view_documents?global_id=T0608500121&document_id=5884770					
Document Type:	Site Documents			Size :		
Document Date:	12/3/1996			Submitted By:	CANDACE GARCIA (REGULATOR)	
Type:	OTHER WORKPLAN			Submitted:		
Title:	WORKPLAN					
Title Link:	https://geotracker.waterboards.ca.gov/view_documents?global_id=T0608500121&document_id=5884771					
Document Type:	Site Documents			Size :		
Document Date:	7/11/1995			Submitted By:	CANDACE GARCIA (REGULATOR)	
Type:	OTHER WORKPLAN			Submitted:		
Title:	WORKPLAN					
Title Link:	https://geotracker.waterboards.ca.gov/view_documents?global_id=T0608500121&document_id=5884772					
Document Type:	Site Documents			Size :		
Document Date:	12/15/1994			Submitted By:	CANDACE GARCIA (REGULATOR)	
Type:	REMEDIAL PROGRESS REPORT			Submitted:		
Title:	REMEDIAL REPORT					
Title Link:	https://geotracker.waterboards.ca.gov/view_documents?global_id=T0608500121&document_id=5874234					
Document Type:	Site Documents			Size :		
Document Date:	5/1/1994			Submitted By:	CANDACE GARCIA (REGULATOR)	
Type:	CORRECTIVE ACTION PLAN / REMEDIAL ACTION PLAN			Submitted:		
Title:	WORKPLAN					
Title Link:	https://geotracker.waterboards.ca.gov/view_documents?global_id=T0608500121&document_id=5884777					

[47](#)

1 of 1

WSW

0.27 /
1,441.27

76.12 /
1

Unocal #6897
2025 El Camino Real Santa Clara
CA

LOP
SANTA CLARA

SCVWD ID: 07S1W03F01f
Closure Date: 6/27/2000
Link: <http://lustop.sccgov.org/files/07S1W03F01f/>

Map Key	Number of Records	Direction	Distance (mi/ft)	Elev/Diff (ft)	Site	DB
48	1 of 1	WSW	0.29 / 1,541.95	75.40 / 0	BYER PROPERTIES L.P. 2100 EL CAMINO REAL SANTA CLARA CA 95050	RCRA TSD

EPA Handler ID: CAC003007567
Gen Status Universe: No Report
Contact Name: NICK ADAMSON
Contact Address: 66 POTRERO AVE. , , SAN FRANCISCO , CA, 94103 ,
Contact Phone No and Ext: 925-708-1853
Contact Email: NADAMSON@BYER.COM
Contact Country:
Land Type:
County Name: SANTA CLARA
EPA Region: 09
Receive Date: 20190327
Location Latitude: 37.350027
Location Longitude: -121.961466

Violation/Evaluation Summary

Note: NO RECORDS: As of Jun 2021, there are no Compliance Monitoring and Enforcement (violation) records associated with this facility (EPA ID).

Handler Summary

Importer Activity: No
Mixed Waste Generator: No
Transporter Activity: No
Transfer Facility: No
Onsite Burner Exemption: No
Smelting, Melting and Refining: No
Underground Injection Control: No
Commercial TSD: No
Used Oil Transporter: No
Used Oil Transfer Facility: No
Used Oil Processor: No
Used Oil Refiner: No
Used Oil Burner: No
Used Oil Market Burner: No
Used Oil Spec Marketer: No

Hazardous Waste Handler Details

Sequence No: 1
Receive Date: 20190327
Handler Name: BYER PROPERTIES L.P.
Federal Waste Generator Code: N
Generator Code Description: Not a Generator, Verified
Source Type: Implementer

Owner/Operator Details

Owner/Operator Ind:	Current Operator	Street No:	
Type:	Other	Street 1:	66 POTRERO AVE.
Name:	NICK ADAMSON	Street 2:	
Date Became Current:		City:	SAN FRANCISCO
Date Ended Current:		State:	CA
Phone:	925-708-1853	Country:	
Source Type:	Implementer	Zip Code:	94103
Owner/Operator Ind:	Current Owner	Street No:	
Type:	Other	Street 1:	66 POTRERO AVE.

Map Key	Number of Records	Direction	Distance (mi/ft)	Elev/Diff (ft)	Site	DB
Name:	BYER PROPERTIES L.P.			Street 2:		
Date Became Current:				City:	SAN FRANCISCO	
Date Ended Current:				State:	CA	
Phone:	415-626-7844			Country:		
Source Type:	Implementer			Zip Code:	94103	

49	1 of 1	WSW	0.30 / 1,570.01	75.21 / 0	CAMARO CLEANERS 2116 EL CAMINO REAL SANTA CLARA CA 94086	CLEANUP SITES
Global ID:	SL0608501131			Latitude:	37.352313	
Status:	COMPLETED - CASE CLOSED			Longitude:	-121.961291	
Status Date:	4/3/2008			County:	SANTA CLARA	
Site Facility Type:	CLEANUP PROGRAM SITE					
Data Source:	Cleanup Program Sites from GeoTracker Search; Cleanup Sites from GeoTracker Cleanup Sites Data Download					

Cleanup Sites from GeoTracker Cleanup Sites Data Download - Facilities Detail

RB Case No:	43S1103	Stop Method:	
Local Case No:		CUF Case:	NO
Begin Date:	5/1/2007	Case Worker:	UUU
File Location:			
Lead Agency:	SAN FRANCISCO BAY RWQCB (REGION 2)		
Local Agency:			
Potential COC:	Tetrachloroethylene (PCE), Other Petroleum		
Potential Media of Concern:	Under Investigation		
How Discovered:			
How Discovered Description:	SANTA CLARA FIRE DEPARTMENT DIRECTED SOIL SAMPLES COLLECTED ON MAY 1, 2007.		
Stop Description:			
CalWater Watershed Name:	Santa Clara - Palo Alto (205.50)		
DWR GW Subbasin Name:	Santa Clara Valley - Santa Clara (2-009.02)		
Disadvantaged Community:			
CalEnviroScreen Score:	41-45%		
Site History:			

Cleanup Sites from GeoTracker Cleanup Sites Data Download - Regulatory Activity

Action Type:	REMEDIATION
Date:	2007-12-04 00:00:00
Action:	Excavation
Action Type:	Other
Date:	2007-07-02 00:00:00
Action:	Leak Reported
Action Type:	Other
Date:	2007-05-01 00:00:00
Action:	Leak Discovery

Cleanup Sites from GeoTracker Cleanup Sites Data Download - Status History

Status:	Completed - Case Closed
Status Date:	2008-04-03 00:00:00
Status:	Open - Site Assessment
Status Date:	2007-08-15 00:00:00
Status:	Open - Case Begin Date
Status Date:	2007-05-01 00:00:00

Cleanup Sites from GeoTracker Cleanup Sites Data Download - Regulatory Contacts

Contact Type:	Regional Board Caseworker	Address:	1515 CLAY ST SUITE 1400
----------------------	---------------------------	-----------------	-------------------------

Map Key	Number of Records	Direction	Distance (mi/ft)	Elev/Diff (ft)	Site	DB
---------	-------------------	-----------	------------------	----------------	------	----

Contact Name:	Regional Water Board	City:	OAKLAND
Phone No:			
Organization Name:	SAN FRANCISCO BAY RWQCB (REGION 2)		
Email:			

Cleanup Program Sites from GeoTracker Search - Regulatory Profile (as of May 29, 2021)

Project Status:	Facility Type:
Cuf Claim No:	WDR Place Type:
CUF Priority Assign:	Wdr File No:
CUF Amount Paid:	Wdr Order No:
Composting Method:	
File Location:	
User Defined Beneficial Use:	
Designated Beneficial Use:	MUN, AGR, IND, PROC
Designated Beneficl Use Desc:	Municipal and Domestic Supply, Agricultural Supply, Industrial Service Supply, Industrial Process Supply
Project Oversight Agencies:	
Report Link:	https://geotracker.waterboards.ca.gov/profile_report?global_id=SL0608501131
Cleanup Status Detail:	COMPLETED - CASE CLOSED AS OF 4/3/2008
Potential COC:	OTHER PETROLEUM, TETRACHLOROETHYLENE (PCE)
Potential Media of Concern:	UNDER INVESTIGATION
Groundwater Monitoring	
Frequen:	
DWR GW Sub Basin:	Santa Clara Valley - Santa Clara (2-009.02)
CalWater Watershed Name:	Santa Clara - Palo Alto (205.50)
Post Closure Site Management:	
Future Land Use:	
Cleanup Oversight Agencies:	SAN FRANCISCO BAY RWQCB (REGION 2) (LEAD) - CASE #: 43S1103 CASEWORKER: Regional Water Board
Cleanup History Link:	https://geotracker.waterboards.ca.gov/profile_report_include?global_id=SL0608501131&tabname=regulatoryhistory
Site History:	

No site history available

Sites from GeoTracker Search - Cleanup Action Report (as of May 29, 2021)

Action Type:	EXCAVATION	Begin Date:	12/4/2007
Phase:	Soil	End Date:	4/21/2007
Description:			
Contaminant Mass Removed:			

Sites from GeoTracker Search - Regulatory Activities (as of May 29, 2021)

Action Type:	Cleanup Action
Action Date:	12/4/2007
Received Issue Date:	
Action:	Excavation
Doc Link:	
Title Description Comments:	

Action Type:	Leak Action
Action Date:	7/2/2007
Received Issue Date:	
Action:	Leak Reported
Doc Link:	
Title Description Comments:	

Action Type:	Leak Action
Action Date:	5/1/2007
Received Issue Date:	
Action:	Leak Discovery
Doc Link:	

Map Key	Number of Records	Direction	Distance (mi/ft)	Elev/Diff (ft)	Site	DB
---------	-------------------	-----------	------------------	----------------	------	----

Title Description Comments:

Sites from GeoTracker Search - Documents (as of May 29, 2021)

Document Type:	Site Documents	Submitted:	
Document Date:	4/3/2008	Submitted By:	NATHAN KING (REGULATOR)
Size :	354 KB		
Title:	NO FURTHER ACTION		
Title Link:	https://geotracker.waterboards.ca.gov/site_documents/7208419620/Camaro%20Cleaners%20closure%20letter%204%2D3%2D08%2Epdf		
Type:	LETTER		
Document Type:	Site Documents	Submitted:	
Document Date:	3/5/2008	Submitted By:	NATHAN KING (REGULATOR)
Size :	161 KB		
Title:	PROPOSED CASE CLOSURE, FACT SHEET		
Title Link:	https://geotracker.waterboards.ca.gov/site_documents/3124271988/Fact%20Sheet%20%2D%20Camaro%20Cleaners%203%2D08%2Epdf		
Type:	FACT SHEET		
Document Type:	Site Documents	Submitted:	
Document Date:	2/20/2008	Submitted By:	NATHAN KING (REGULATOR)
Size :	127 KB		
Title:	APPROVAL OF INTERIM REMEDIAL ACTION COMPLETION REPORT AND REQUIREMENT FOR PUBLIC NOTIFICATION		
Title Link:	https://geotracker.waterboards.ca.gov/site_documents/7349201798/Camaro%20Cleaners%20%2D%20approve%20rem%20action%202%2D20%2D08%2Epdf		
Type:	LETTER		
Document Type:	Site Documents	Submitted:	
Document Date:	2/5/2008	Submitted By:	NATHAN KING (REGULATOR)
Size :	2,868 KB		
Title:	INTERIM REMEDIAL ACTION AND SITE ASSESSMENT REPORT		
Title Link:	https://geotracker.waterboards.ca.gov/site_documents/7838917374/Interim%20Remedial%20Action%20and%20Site%20Assessment%20Report%2Epdf		
Type:	REPORT		
Document Type:	Site Documents	Submitted:	
Document Date:	2/5/2008	Submitted By:	NATHAN KING (REGULATOR)
Size :	127 KB		
Title:	APPROVAL OF INTERIM REMEDIAL ACTION WORKPLAN AND REPORT REQUIREMENT		
Title Link:	https://geotracker.waterboards.ca.gov/site_documents/1833358585/Camaro%20WP%20Approval%2011%2D14%2D07%2Epdf		
Type:	LETTER		
Document Type:	Site Documents	Submitted:	
Document Date:	10/31/2007	Submitted By:	NATHAN KING (REGULATOR)
Size :	674 KB		
Title:	PRELIMINARY SITE ASSESSMENT DATA BORINGS B-4 AND B-5		
Title Link:	https://geotracker.waterboards.ca.gov/site_documents/2091969132/Preliminary%20Site%20Assessment%20Data%2Epdf		
Type:	REPORT		
Document Type:	Site Documents	Submitted:	
Document Date:	10/31/2007	Submitted By:	NATHAN KING (REGULATOR)
Size :	5,931 KB		
Title:	SITE ASSESSMENT AND IRM		
Title Link:	https://geotracker.waterboards.ca.gov/site_documents/4615666031/Work%20Plan%20Final%20with%20Attachments%2Epdf		
Type:	WORKPLAN		

Sites from GeoTracker Search - Cleanup Status History (as of May 29, 2021)

Status: Completed - Case Closed
Date: 4/3/2008

Map Key	Number of Records	Direction	Distance (mi/ft)	Elev/Diff (ft)	Site	DB
Status:		Open - Site Assessment				
Date:		8/15/2007				
Status:		Open - Case Begin Date				
Date:		5/1/2007				
50	1 of 2	E	0.35 / 1,845.65	70.77 / -5	Santa Clara, City of, Property 1150 El Camino Real Santa Clara CA	LOP SANTA CLARA
SCVWD ID:		07S1W02E03f				
Closure Date:		8/29/1997				
Link:		http://lustop.sccgov.org/files/07S1W02E03f/				

50	2 of 2	E	0.35 / 1,845.65	70.77 / -5	SANTA CLARA, CITY OF, PROPERTY 1150 EL CAMINO REAL SANTA CLARA CA 95050	LUST
Global ID:		T0608501037			County:	SANTA CLARA
Status:		COMPLETED - CASE CLOSED			Latitude:	37.3537213924227
Status Date:		8/29/1997			Longitude:	-121.948413209187
Case Type:		LUST CLEANUP SITE				
Date Source:		LUST Cleanup Sites & Military UST Site from GeoTracker Project Search Results Export; LUST Cleanup Sites & Military UST Site from GeoTracker Cleanup Sites Data Download				

LUST Cleanup Sites from GeoTracker Cleanup Sites Data Download - Facilities Detail

RB Case No:		Potential COC:	Gasoline
Local Case No:		How Discovered:	
Begin Date:	9/20/1990	Stop Method:	
Lead Agency:	SANTA CLARA COUNTY LOP	Stop Description:	
Local Agency:	SANTA CLARA COUNTY LOP	Case Worker:	UST
CUF Case:	YES	File Location:	All Files are on GeoTracker or in the Local Agency Database
Potential Media of Concern:	Other Groundwater (uses other than drinking water)		
How Discovered Description:			
Calwater Watershed Name:	Santa Clara - Palo Alto (205.50)		
DWR GW Subbasin Name:	Santa Clara Valley - Santa Clara (2-009.02)		
Disadvantaged Community:			
Calenviroscreen Score:	46-50%		
Site History:			

LUST Cleanup Sites from GeoTracker Cleanup Sites Data Download - Regulatory Activity

Action Type:	ENFORCEMENT
Date :	8/29/1997
Action:	Closure/No Further Action Letter
Action Type:	RESPONSE
Date :	8/29/1997
Action:	Other Report / Document
Action Type:	REMEDIATION
Date :	12/14/1994
Action:	Pump & Treat (P&T) Groundwater
Action Type:	REMEDIATION
Date :	12/14/1994
Action:	Excavation
Action Type:	ENFORCEMENT
Date :	7/9/1993

Map Key	Number of Records	Direction	Distance (mi/ft)	Elev/Diff (ft)	Site	DB
Action:		Notice of Responsibility - #39697				
Action Type:		Other				
Date :		9/18/1991				
Action:		Leak Reported				

LUST Cleanup Sites from GeoTracker Cleanup Sites Data Download - Regulatory Contacts

Contact Type:	Regional Board Caseworker	Address:	1515 CLAY ST SUITE 1400
Contact Name:	Regional Water Board	Email:	
City:	OAKLAND	Phone No:	
Organization Name:	SAN FRANCISCO BAY RWQCB (REGION 2)		
Contact Type:	Local Agency Caseworker	Address:	1555 Berger Drive, Suite 300
Contact Name:	UST CASE WORKER	Email:	
City:	SAN JOSE	Phone No:	4089183400
Organization Name:	SANTA CLARA COUNTY LOP		

LUST Cleanup Sites from GeoTracker Cleanup Sites Data Download - Status History

Status:	Completed - Case Closed
Status Date:	8/29/1997
Status:	Open - Site Assessment
Status Date:	5/18/1992
Status:	Open - Case Begin Date
Status Date:	9/20/1990
Status:	Open - Site Assessment
Status Date:	9/20/1990

LUST Sites from GeoTracker Search - Regulatory Profile

Site Facility Name:	SANTA CLARA, CITY OF, PROPERTY	Potential COC:	GASOLINE
Site Facility Type:	LUST CLEANUP SITE	Facility Type:	
Cleanup Status:	COMPLETED - CASE CLOSED	Composting Method:	
Project Status:		Address:	1150 EL CAMINO REAL
WDR Place Type:		City:	SANTA CLARA
WDR File:		Zip:	95050
WDR Order:		County:	SANTA CLARA
CUF Priority Assig:	D	CUF Claim:	3094
CUF Amount Paid:	\$352,518		
File Location:	ALL FILES ARE ON GEOTRACKER OR IN THE LOCAL AGENCY DATABASE		
Designated Beneficial Use:	MUN, AGR, IND, PROC		
Project Oversight Agencies:			
Report Link:	https://geotracker.waterboards.ca.gov/profile_report?global_id=T0608501037		
Cleanup Status Detail:	COMPLETED - CASE CLOSED AS OF 8/29/1997		
Cleanup History Link:	https://geotracker.waterboards.ca.gov/profile_report_include?global_id=T0608501037&tabname=regulatoryhistory		
Potential Media of Concern:	OTHER GROUNDWATER (USES OTHER THAN DRINKING WATER)		
User Defined Beneficial Use:			
DWR GW Sub Basin:	Santa Clara Valley - Santa Clara (2-009.02)		
Calwater Watershed Name:	Santa Clara - Palo Alto (205.50)		
Post Closure Site Management:			
Future Land Use:			
Cleanup Oversight Agencies:	SANTA CLARA COUNTY LOP (LEAD) CASEWORKER: UST CASE WORKER SAN FRANCISCO BAY RWQCB (REGION 2) CASEWORKER: Regional Water Board SANTA CLARA VALLEY WATER DISTRICT - CASE #: 07S1W02E03f		
Gndwater Monitoring Freque:			
Designated Beneficial Use Desc:	Municipal and Domestic Supply, Agricultural Supply, Industrial Service Supply, Industrial Process Supply		
Site History:			

No site history available

Map Key	Number of Records	Direction	Distance (mi/ft)	Elev/Diff (ft)	Site	DB
---------	-------------------	-----------	------------------	----------------	------	----

LUST Sites from GeoTracker Search - Cleanup Status History

Status: Completed - Case Closed
Date : 8/29/1997

Status: Open - Site Assessment
Date : 5/18/1992

Status: Open - Case Begin Date
Date : 9/20/1990

Status: Open - Site Assessment
Date : 9/20/1990

LUST Sites from GeoTracker Search - Cleanup Action Report (as of May 29, 2021)

Action Type: PUMP & TREAT (P&T) GROUNDWATER
Phase:
Contaminant Mass Removed:
Description: Begin Date: 12/14/1994
End Date: 8/29/1997

Action Type: EXCAVATION
Phase:
Contaminant Mass Removed:
Description: Begin Date: 12/14/1994
End Date: 8/29/1997

LUST Sites from GeoTracker Search - Regulatory Activities (as of May 29, 2021)

Action Type: Response Requested - Other
Action Date: 8/29/1997
Received Issue Date: 8/29/1997
Action: Other Report / Document
Doc Link: https://geotracker.waterboards.ca.gov/view_documents_all?global_id=T0608501037&doc_id=5834143
Title Description Comments:

SCVWD Electronic Files

Action Type: Other Regulatory Actions
Action Date: 8/29/1997
Received Issue Date: 8/29/1997
Action: Closure/No Further Action Letter
Doc Link: https://geotracker.waterboards.ca.gov/view_documents?global_id=T0608501037&enforcement_id=6238978&temptable=ENFORCEMENT
Title Description Comments:

Action Type: Notices
Action Date: 7/9/1993
Received Issue Date: 7/9/1993
Action: Notice of Responsibility - #39697
Doc Link:
Title Description Comments:

Action Type: Cleanup Action
Action Date: 12/14/1994
Received Issue Date:
Action: Excavation
Doc Link:
Title Description Comments:

Action Type: Cleanup Action

Map Key	Number of Records	Direction	Distance (mi/ft)	Elev/Diff (ft)	Site	DB
Action Date:		12/14/1994				
Received Issue Date:						
Action:		Pump & Treat (P&T) Groundwater				
Doc Link:						
Title Description Comments:						
Action Type:		Leak Action				
Action Date:		9/18/1991				
Received Issue Date:						
Action:		Leak Reported				
Doc Link:						
Title Description Comments:						

LUST Sites from GeoTracker Search - Documents (as of May 29, 2021)

Document Type:	Site Documents	Size :	
Document Date:	8/29/1997	Submitted By:	COUNTY OF SANTA CLARA STUDENT INTERN (REGULATOR)
Type:	CLOSURE/NO FURTHER ACTION LETTER	Submitted:	
Title:	UNKNOWN		
Title Link:	https://geotracker.waterboards.ca.gov/view_documents?global_id=T0608501037&enforcement_id=6238978		
Document Type:	Site Documents	Size :	
Document Date:	8/29/1997	Submitted By:	COUNTY OF SANTA CLARA STUDENT INTERN (REGULATOR)
Type:	OTHER REPORT / DOCUMENT	Submitted:	
Title:	SCVWD ELECTRONIC FILES		
Title Link:	https://geotracker.waterboards.ca.gov/view_documents?global_id=T0608501037&document_id=5834143		

51	1 of 2	E	0.39 / 2,037.99	70.28 / -5	Caltrans El Camino Real & Main St Santa Clara CA	LOP SANTA CLARA
--------------------	--------	---	--------------------	---------------	--	--------------------

SCVWD ID: 07S1W02E04f
Closure Date: 10/2/1995
Link: <http://lustop.sccgov.org/files/07S1W02E04f/>

51	2 of 2	E	0.39 / 2,037.99	70.28 / -5	CALTRANS EL CAMINO REAL & MAIN ST SANTA CLARA CA 95050	LUST
--------------------	--------	---	--------------------	---------------	--	------

Global ID: T0608501812
Status: COMPLETED - CASE CLOSED
Status Date: 10/2/1995
Case Type: LUST CLEANUP SITE
Date Source: LUST Cleanup Sites & Military UST Site from GeoTracker Project Search Results Export; LUST Cleanup Sites & Military UST Site from GeoTracker Cleanup Sites Data Download

LUST Cleanup Sites from GeoTracker Cleanup Sites Data Download - Facilities Detail

RB Case No:		Potential COC:	Diesel
Local Case No:		How Discovered:	
Begin Date:	1/1/1993	Stop Method:	
Lead Agency:	SANTA CLARA COUNTY LOP	Stop Description:	
Local Agency:	SANTA CLARA COUNTY LOP	Case Worker:	UST
CUF Case:	NO	File Location:	All Files are on GeoTracker or in the Local Agency Database
Potential Media of Concern:	Soil		
How Discovered Description:			
Calwater Watershed Name:	Santa Clara - Palo Alto (205.50)		
DWR GW Subbasin Name:	Santa Clara Valley - Santa Clara (2-009.02)		

Map Key	Number of Records	Direction	Distance (mi/ft)	Elev/Diff (ft)	Site	DB
---------	-------------------	-----------	------------------	----------------	------	----

Disadvantaged Community:
Calenviroscreen Score: 46-50%
Site History:

LUST Cleanup Sites from GeoTracker Cleanup Sites Data Download - Regulatory Activity

Action Type: ENFORCEMENT
Date : 10/2/1995
Action: Closure/No Further Action Letter

Action Type: RESPONSE
Date : 5/5/1994
Action: Other Report / Document

Action Type: Other
Date : 1/1/1993
Action: Leak Reported

LUST Cleanup Sites from GeoTracker Cleanup Sites Data Download - Regulatory Contacts

Contact Type:	Regional Board Caseworker	Address:	1515 CLAY ST SUITE 1400
Contact Name:	Regional Water Board	Email:	
City:	OAKLAND	Phone No:	
Organization Name:	SAN FRANCISCO BAY RWQCB (REGION 2)		

Contact Type:	Local Agency Caseworker	Address:	1555 Berger Drive, Suite 300
Contact Name:	UST CASE WORKER	Email:	
City:	SAN JOSE	Phone No:	4089183400
Organization Name:	SANTA CLARA COUNTY LOP		

LUST Cleanup Sites from GeoTracker Cleanup Sites Data Download - Status History

Status: Completed - Case Closed
Status Date: 10/2/1995

Status: Open - Case Begin Date
Status Date: 1/1/1993

LUST Sites from GeoTracker Search - Regulatory Profile

Site Facility Name:	CALTRANS	Potential COC:	DIESEL
Site Facility Type:	LUST CLEANUP SITE	Facility Type:	
Cleanup Status:	COMPLETED - CASE CLOSED	Composting Method:	
Project Status:		Address:	EL CAMINO REAL & MAIN ST
WDR Place Type:		City:	SANTA CLARA
WDR File:		Zip:	95050
WDR Order:		County:	SANTA CLARA
CUF Priority Assig:		CUF Claim:	
CUF Amount Paid:			
File Location:	ALL FILES ARE ON GEOTRACKER OR IN THE LOCAL AGENCY DATABASE		
Designated Beneficial Use:	MUN, AGR, IND, PROC		
Project Oversight Agencies:			
Report Link:	https://geotracker.waterboards.ca.gov/profile_report?global_id=T0608501812		
Cleanup Status Detail:	COMPLETED - CASE CLOSED AS OF 10/2/1995		
Cleanup History Link:	https://geotracker.waterboards.ca.gov/profile_report_include?global_id=T0608501812&tabname=regulatoryhistory		
Potential Media of Concern:	SOIL		
User Defined Beneficial Use:			
DWR GW Sub Basin:	Santa Clara Valley - Santa Clara (2-009.02)		
Calwater Watershed Name:	Santa Clara - Palo Alto (205.50)		
Post Closure Site Management:			
Future Land Use:			
Cleanup Oversight Agencies:	SANTA CLARA COUNTY LOP (LEAD) CASEWORKER: UST CASE WORKER SAN FRANCISCO BAY RWQCB (REGION 2)		

Map Key	Number of Records	Direction	Distance (mi/ft)	Elev/Diff (ft)	Site	DB
---------	-------------------	-----------	------------------	----------------	------	----

Gndwater Monitoring Freque: Designated Beneficial Use Desc: Site History:	CASEWORKER: Regional Water Board
	SANTA CLARA VALLEY WATER DISTRICT - CASE #: 07S1W02E04f
	Municipal and Domestic Supply, Agricultural Supply, Industrial Service Supply, Industrial Process Supply
	No site history available

LUST Sites from GeoTracker Search - Cleanup Status History

Status:	Completed - Case Closed
Date :	10/2/1995

Status:	Open - Case Begin Date
Date :	1/1/1993

LUST Sites from GeoTracker Search - Regulatory Activities (as of May 29, 2021)

Action Type:	Other Regulatory Actions
Action Date:	10/2/1995
Received Issue Date:	10/2/1995
Action:	Closure/No Further Action Letter
Doc Link:	https://geotracker.waterboards.ca.gov/view_documents?global_id=T0608501812&enforcement_id=6143024&temptable=ENFORCEMENT
Title Description Comments:	

Action Type:	Response Requested - Other
Action Date:	5/5/1994
Received Issue Date:	5/5/1994
Action:	Other Report / Document
Doc Link:	https://geotracker.waterboards.ca.gov/view_documents_all?global_id=T0608501812&doc_id=5757549
Title Description Comments:	

SCVWD Electronic Files

Action Type:	Leak Action
Action Date:	1/1/1993
Received Issue Date:	
Action:	Leak Reported
Doc Link:	
Title Description Comments:	

LUST Sites from GeoTracker Search - Documents (as of May 29, 2021)

Document Type:	Site Documents	Size :	
Document Date:	10/2/1995	Submitted By:	COUNTY OF SANTA CLARA STUDENT INTERN (REGULATOR)
Type:	CLOSURE/NO FURTHER ACTION LETTER	Submitted:	
Title:	UNKNOWN		
Title Link:	https://geotracker.waterboards.ca.gov/view_documents?global_id=T0608501812&enforcement_id=6143024		
Document Type:	Site Documents	Size :	
Document Date:	5/5/1994	Submitted By:	COUNTY OF SANTA CLARA STUDENT INTERN (REGULATOR)
Type:	OTHER REPORT / DOCUMENT	Submitted:	
Title:	SCVWD ELECTRONIC FILES		
Title Link:	https://geotracker.waterboards.ca.gov/view_documents?global_id=T0608501812&document_id=5757549		

Map Key	Number of Records	Direction	Distance (mi/ft)	Elev/Diff (ft)	Site	DB
---------	-------------------	-----------	------------------	----------------	------	----

2232-2240 EL CAMINO REAL
SANTA CLARA CA 95051

Global ID:	T10000009061	Latitude:	37.35201
Status:	OPEN - ASSESSMENT & INTERIM REMEDIAL ACTION	Longitude:	-121.96342
Status Date:	6/23/2016	County:	SANTA CLARA
Site Facility Type:	CLEANUP PROGRAM SITE		
Data Source:	Cleanup Program Sites from GeoTracker Search; Cleanup Sites from GeoTracker Cleanup Sites Data Download		

Cleanup Sites from GeoTracker Cleanup Sites Data Download - Facilities Detail

RB Case No:		Stop Method:	
Local Case No:	2016-25s	CUF Case:	NO
Begin Date:	6/15/2015	Case Worker:	GOR
File Location:	All Files are on GeoTracker or in the Local Agency Database		
Lead Agency:	SANTA CLARA COUNTY LOP		
Local Agency:	SANTA CLARA COUNTY LOP		
Potential COC:	Chlordane, DDD / DDE / DDT, Toxaphene, Arsenic, Lead		
Potential Media of Concern:	Other Groundwater (uses other than drinking water), Soil		
How Discovered:			
How Discovered Description:			
Stop Description:			
CalWater Watershed Name:	Santa Clara - Palo Alto (205.50)		
DWR GW Subbasin Name:	Santa Clara Valley - Santa Clara (2-009.02)		
Disadvantaged Community:			
CalEnviroScreen Score:	16-20%		
Site History:			

Site is the location of former orchards with soil contamination of toxaphene, DDE, Total DDD/DDE/DDT, Arsenic, and potentially Lead in shallow soils. Redevelopment plans are to develop the site into a mixed used commercial-residential property with apartments and retail.

Cleanup Sites from GeoTracker Cleanup Sites Data Download - Regulatory Activity

Action Type:	RESPONSE
Date:	2021-10-15 00:00:00
Action:	Other Report / Document
Action Type:	ENFORCEMENT
Date:	2020-07-15 00:00:00
Action:	Staff Letter
Action Type:	RESPONSE
Date:	2020-02-14 00:00:00
Action:	Other Report / Document
Action Type:	ENFORCEMENT
Date:	2020-01-07 00:00:00
Action:	Staff Letter
Action Type:	ENFORCEMENT
Date:	2019-11-01 00:00:00
Action:	Voluntary Remedial Action Agreement
Action Type:	ENFORCEMENT
Date:	2019-10-08 00:00:00
Action:	Email Correspondence
Action Type:	RESPONSE
Date:	2019-07-17 00:00:00
Action:	Other Report / Document
Action Type:	ENFORCEMENT
Date:	2019-06-26 00:00:00
Action:	Staff Letter

Map Key	Number of Records	Direction	Distance (mi/ft)	Elev/Diff (ft)	Site	DB
Action Type:		ENFORCEMENT				
Date:		2019-02-12 00:00:00				
Action:		Letter - Notice				
Action Type:		RESPONSE				
Date:		2017-10-30 00:00:00				
Action:		Remedial Action Complete				
Action Type:		ENFORCEMENT				
Date:		2017-03-30 00:00:00				
Action:		Staff Letter				
Action Type:		ENFORCEMENT				
Date:		2016-06-23 00:00:00				
Action:		Staff Letter				
Action Type:		ENFORCEMENT				
Date:		2016-06-08 00:00:00				
Action:		Cost Recovery Agreement / N. of Reimbursement				
Action Type:		ENFORCEMENT				
Date:		2016-04-11 00:00:00				
Action:		Letter - Notice				
Action Type:		RESPONSE				
Date:		2016-04-06 00:00:00				
Action:		Other Report / Document				
Action Type:		RESPONSE				
Date:		2016-03-03 00:00:00				
Action:		Other Report / Document				
Action Type:		RESPONSE				
Date:		2015-06-15 00:00:00				
Action:		Phase I Assessment Report				
Action Type:		RESPONSE				
Date:		2015-06-15 00:00:00				
Action:		Site Assessment Report				

Cleanup Sites from GeoTracker Cleanup Sites Data Download - Status History

Status:		Open - Assessment & Interim Remedial Action				
Status Date:		2016-06-23 00:00:00				
Status:		Open - Case Begin Date				
Status Date:		2015-06-15 00:00:00				

Cleanup Sites from GeoTracker Cleanup Sites Data Download - Regulatory Contacts

Contact Type:	Local Agency Caseworker	Address:	1555 BERGER DRIVE STE 300
Contact Name:	Gerald O'Regan	City:	SAN JOSE
Phone No:			
Organization Name:	SANTA CLARA COUNTY LOP		
Email:	gerald.o'regan@deh.sccgov.org		

Cleanup Program Sites from GeoTracker Search - Regulatory Profile (as of May 29, 2021)

Project Status:		Facility Type:	
Cuf Claim No:		WDR Place Type:	
CUF Priority Assign:		Wdr File No:	
CUF Amount Paid:		Wdr Order No:	
Composting Method:			
File Location:		ALL FILES ARE ON GEOTRACKER OR IN THE LOCAL AGENCY DATABASE	
User Defined Beneficial Use:			

Map Key	Number of Records	Direction	Distance (mi/ft)	Elev/Diff (ft)	Site	DB
Designated Beneficial Use:		MUN, AGR, IND, PROC				
Designated Beneficial Use Desc:		Municipal and Domestic Supply, Agricultural Supply, Industrial Service Supply, Industrial Process Supply				
Project Oversight Agencies:						
Report Link:		https://geotracker.waterboards.ca.gov/profile_report?global_id=T10000009061				
Cleanup Status Detail:		OPEN - ASSESSMENT & INTERIM REMEDIAL ACTION AS OF 6/23/2016				
Potential COC:		ARSENIC, CHLORDANE, DDD / DDE / DDT, LEAD, TOXAPHENE				
Potential Media of Concern:		OTHER GROUNDWATER (USES OTHER THAN DRINKING WATER), SOIL				
Groundwater Monitoring Frequen:						
DWR GW Sub Basin:		Santa Clara Valley - Santa Clara (2-009.02)				
CalWater Watershed Name:		Santa Clara - Palo Alto (205.50)				
Post Closure Site Management:						
Future Land Use:						
Cleanup Oversight Agencies:		SANTA CLARA COUNTY LOP (LEAD) - CASE #: 2016-25s CASEWORKER: Gerald O'Regan				
Cleanup History Link:		https://geotracker.waterboards.ca.gov/profile_report_include?global_id=T10000009061&tabname=regulatoryhistory				
Site History:						

Site is the location of former orchards with soil contamination of toxaphene, DDE, Total DDD/DDE/DDT, Arsenic, and potentially Lead in shallow soils. Redevelopment plans are to develop the site into a mixed used commercial-residential property with apartments and retail.

Sites from GeoTracker Search - Regulatory Activities (as of May 29, 2021)

Action Type:	Response Requested - Other
Action Date:	10/15/2021
Received Issue Date:	
Action:	Other Report / Document
Doc Link:	
Title Description Comments:	
Completion Report	
Action Type:	Other Regulatory Actions
Action Date:	7/15/2020
Received Issue Date:	7/15/2020
Action:	Staff Letter
Doc Link:	https://geotracker.waterboards.ca.gov/view_documents?global_id=T10000009061&enforcement_id=6441720&temptable=ENFORCEMENT
Title Description Comments:	
Approval of SMP and requirement for deed restriction	
Action Type:	Response Requested - Other
Action Date:	2/14/2020
Received Issue Date:	6/12/2020
Action:	Other Report / Document
Doc Link:	https://geotracker.waterboards.ca.gov/view_documents_all?global_id=T10000009061&doc_id=6012626
Title Description Comments:	
SMP	
Action Type:	Other Regulatory Actions
Action Date:	1/7/2020
Received Issue Date:	1/7/2020
Action:	Staff Letter
Doc Link:	https://geotracker.waterboards.ca.gov/view_documents?global_id=T10000009061&enforcement_id=6424358&temptable=ENFORCEMENT
Title Description Comments:	
Requirement for SMP	
Action Type:	Agreements
Action Date:	11/1/2019

Map Key	Number of Records	Direction	Distance (mi/ft)	Elev/Diff (ft)	Site	DB
<hr/>						
Received Issue Date:		11/1/2019				
Action:		Voluntary Remedial Action Agreement				
Doc Link:		https://geotracker.waterboards.ca.gov/view_documents?global_id=T10000009061&enforcement_id=6419332&temptable=ENFORCEMENT				
Title Description Comments:		Remedial Action Agreement w Alliance				
Action Type:		Other Regulatory Actions				
Action Date:		10/8/2019				
Received Issue Date:		10/8/2019				
Action:		Email Correspondence				
Doc Link:		https://geotracker.waterboards.ca.gov/view_documents?global_id=T10000009061&enforcement_id=6416788&temptable=ENFORCEMENT				
Title Description Comments:		Email to SummerHill regarding property ownership				
Action Type:		Response Requested - Other				
Action Date:		7/17/2019				
Received Issue Date:		7/17/2019				
Action:		Other Report / Document				
Doc Link:		https://geotracker.waterboards.ca.gov/view_documents_all?global_id=T10000009061&doc_id=5999190				
Title Description Comments:		Site Status Update				
Action Type:		Other Regulatory Actions				
Action Date:		6/26/2019				
Received Issue Date:		6/26/2019				
Action:		Staff Letter				
Doc Link:		https://geotracker.waterboards.ca.gov/view_documents?global_id=T10000009061&enforcement_id=6407193&temptable=ENFORCEMENT				
Title Description Comments:		DEH requirement for a status update				
Action Type:		Notices				
Action Date:		2/12/2019				
Received Issue Date:		2/12/2019				
Action:		Letter - Notice				
Doc Link:		https://geotracker.waterboards.ca.gov/view_documents?global_id=T10000009061&enforcement_id=6385252&temptable=ENFORCEMENT				
Title Description Comments:		Notice Regarding Revised Environmental Screening Levels				
Action Type:		Response Requested - Reports				
Action Date:		10/30/2017				
Received Issue Date:						
Action:		Remedial Action Complete				
Doc Link:						
Title Description Comments:						
Action Type:		Other Regulatory Actions				
Action Date:		3/30/2017				
Received Issue Date:		3/30/2017				
Action:		Staff Letter				
Doc Link:		https://geotracker.waterboards.ca.gov/view_documents?global_id=T10000009061&enforcement_id=6315602&temptable=ENFORCEMENT				
Title Description Comments:		RAW approval				

Map Key	Number of Records	Direction	Distance (mi/ft)	Elev/Diff (ft)	Site	DB
Action Type:		Other Regulatory Actions				
Action Date:		6/23/2016				
Received Issue Date:		6/23/2016				
Action:		Staff Letter				
Doc Link:		https://geotracker.waterboards.ca.gov/view_documents?global_id=T10000009061&enforcement_id=6288905&temptable=ENFORCEMENT				
Title Description Comments:						
Opening Letter						
Action Type:		Agreements				
Action Date:		6/8/2016				
Received Issue Date:		6/8/2016				
Action:		Cost Recovery Agreement / N. of Reimbursement				
Doc Link:		https://geotracker.waterboards.ca.gov/view_documents?global_id=T10000009061&enforcement_id=6288871&temptable=ENFORCEMENT				
Title Description Comments:						
Remedial Action Agreement						
Action Type:		Notices				
Action Date:		4/11/2016				
Received Issue Date:		4/11/2016				
Action:		Letter - Notice				
Doc Link:		https://geotracker.waterboards.ca.gov/view_documents?global_id=T10000009061&enforcement_id=6288872&temptable=ENFORCEMENT				
Title Description Comments:						
State Notification pursuant to H&SC, Section 101480						
Action Type:		Response Requested - Other				
Action Date:		4/6/2016				
Received Issue Date:		4/6/2016				
Action:		Other Report / Document				
Doc Link:		https://geotracker.waterboards.ca.gov/view_documents_all?global_id=T10000009061&doc_id=5892942				
Title Description Comments:						
Application for oversight						
Action Type:		Response Requested - Other				
Action Date:		3/3/2016				
Received Issue Date:		3/3/2016				
Action:		Other Report / Document				
Doc Link:		https://geotracker.waterboards.ca.gov/view_documents_all?global_id=T10000009061&doc_id=5892952				
Title Description Comments:						
Concpetual Site Development Plan						
Action Type:		Response Requested - Reports				
Action Date:		6/15/2015				
Received Issue Date:		6/15/2015				
Action:		Phase I Assessment Report				
Doc Link:		https://geotracker.waterboards.ca.gov/view_documents_all?global_id=T10000009061&doc_id=5892947				
Title Description Comments:						
Phase I Environmental Site Assessment Report						
Action Type:		Response Requested - Reports				
Action Date:		6/15/2015				
Received Issue Date:		6/15/2015				
Action:		Site Assessment Report				
Doc Link:		https://geotracker.waterboards.ca.gov/view_documents_all?global_id=T10000009061&doc_id=5892950				
Title Description Comments:						
Phase II Environmental Assessment Report						

Map Key	Number of Records	Direction	Distance (mi/ft)	Elev/Diff (ft)	Site	DB
<u>Sites from GeoTracker Search - Documents (as of May 29, 2021)</u>						
Document Type:	Site Documents			Submitted:		
Document Date:	7/15/2020			Submitted By:	AARON COSTA (REGULATOR)	
Size :						
Title:	APPROVAL OF SMP AND REQUIREMENT FOR DEED RESTRICTION					
Title Link:	https://geotracker.waterboards.ca.gov/view_documents?global_id=T10000009061&enforcement_id=6441720					
Type:	STAFF LETTER					
Document Type:	Site Documents			Submitted:		
Document Date:	6/12/2020			Submitted By:	LANGAN (AUTH_RP)	
Size :	13,490 KB					
Title:	SOIL MANAGEMENT PLAN					
Title Link:	https://geotracker.waterboards.ca.gov/esi/uploads/geo_report/4588358998/T10000009061.PDF					
Type:	SOIL MANAGEMENT PLAN					
Document Type:	Site Documents			Submitted:		
Document Date:	1/7/2020			Submitted By:	AARON COSTA (REGULATOR)	
Size :						
Title:	REQUIREMENT FOR SMP					
Title Link:	https://geotracker.waterboards.ca.gov/view_documents?global_id=T10000009061&enforcement_id=6424358					
Type:	STAFF LETTER					
Document Type:	Site Documents			Submitted:		
Document Date:	11/1/2019			Submitted By:	AARON COSTA (REGULATOR)	
Size :						
Title:	REMEDIAL ACTION AGREEMENT W ALLIANCE					
Title Link:	https://geotracker.waterboards.ca.gov/view_documents?global_id=T10000009061&enforcement_id=6419332					
Type:	VOLUNTARY REMEDIAL ACTION AGREEMENT					
Document Type:	Site Documents			Submitted:		
Document Date:	10/8/2019			Submitted By:	AARON COSTA (REGULATOR)	
Size :						
Title:	EMAIL TO SUMMERHILL REGARDING PROPERTY OWNERSHIP					
Title Link:	https://geotracker.waterboards.ca.gov/view_documents?global_id=T10000009061&enforcement_id=6416788					
Type:	EMAIL CORRESPONDENCE					
Document Type:	Site Documents			Submitted:		
Document Date:	7/17/2019			Submitted By:	AARON COSTA (REGULATOR)	
Size :						
Title:	SITE STATUS UPDATE					
Title Link:	https://geotracker.waterboards.ca.gov/view_documents?global_id=T10000009061&document_id=5999190					
Type:	OTHER REPORT / DOCUMENT					
Document Type:	Site Documents			Submitted:		
Document Date:	6/26/2019			Submitted By:	AARON COSTA (REGULATOR)	
Size :						
Title:	DEH REQUIREMENT FOR A STATUS UPDATE					
Title Link:	https://geotracker.waterboards.ca.gov/view_documents?global_id=T10000009061&enforcement_id=6407193					
Type:	STAFF LETTER					
Document Type:	Site Documents			Submitted:		
Document Date:	2/12/2019			Submitted By:	AARON COSTA (REGULATOR)	
Size :						
Title:	NOTICE REGARDING REVISED ENVIRONMENTAL SCREENING LEVELS					
Title Link:	https://geotracker.waterboards.ca.gov/view_documents?global_id=T10000009061&enforcement_id=6385252					
Type:	LETTER - NOTICE					
Document Type:	Site Documents			Submitted:		
Document Date:	3/30/2017			Submitted By:	AARON COSTA (REGULATOR)	
Size :						
Title:	RAW APPROVAL					
Title Link:	https://geotracker.waterboards.ca.gov/view_documents?global_id=T10000009061&enforcement_id=6315602					
Type:	STAFF LETTER					
Document Type:	Site Documents			Submitted:		

Map Key	Number of Records	Direction	Distance (mi/ft)	Elev/Diff (ft)	Site	DB
Document Date: Size : Title: Title Link: Type:	2/16/2017* 111 KB				Submitted By: ENGEO - SAN RAMON (AUTH_RP)	
		ADDENDUM TO REMOVAL ACTION WORK PLAN https://geotracker.waterboards.ca.gov/es/uploads/geo_report/5884813308/T10000009061.PDF CORRESPONDENCE - RESPONSE TO COMMENTS				
Document Type: Document Date: Size : Title: Title Link: Type:	Site Documents 12/5/2016* 49,707 KB				Submitted: Submitted By: ENGEO - SAN RAMON (AUTH_RP)	
		REMOVAL ACTION WORK PLAN https://geotracker.waterboards.ca.gov/es/uploads/geo_report/7476182937/T10000009061.PDF REMOVAL ACTION WORK PLAN				
Document Type: Document Date: Size : Title: Title Link: Type:	Site Documents 6/23/2016				Submitted: Submitted By: AARON COSTA (REGULATOR)	
		OPENING LETTER https://geotracker.waterboards.ca.gov/view_documents?global_id=T10000009061&enforcement_id=6288905 STAFF LETTER				
Document Type: Document Date: Size : Title: Title Link: Type:	Site Documents 6/8/2016				Submitted: Submitted By: AARON COSTA (REGULATOR)	
		REMEDIAL ACTION AGREEMENT https://geotracker.waterboards.ca.gov/view_documents?global_id=T10000009061&enforcement_id=6288871 COST RECOVERY AGREEMENT / N. OF REIMBURSEMENT				
Document Type: Document Date: Size : Title: Title Link: Type:	Site Documents 4/11/2016				Submitted: Submitted By: AARON COSTA (REGULATOR)	
		STATE NOTIFICATION PURSUANT TO H&SC, SECTION 101480 https://geotracker.waterboards.ca.gov/view_documents?global_id=T10000009061&enforcement_id=6288872 LETTER - NOTICE				
Document Type: Document Date: Size : Title: Title Link: Type:	Site Documents 4/6/2016				Submitted: Submitted By: AARON COSTA (REGULATOR)	
		APPLICATION FOR OVERSIGHT https://geotracker.waterboards.ca.gov/view_documents?global_id=T10000009061&document_id=5892942 OTHER REPORT / DOCUMENT				
Document Type: Document Date: Size : Title: Title Link: Type:	Site Documents 3/3/2016				Submitted: Submitted By: AARON COSTA (REGULATOR)	
		CONCPETUAL SITE DEVELOPMENT PLAN https://geotracker.waterboards.ca.gov/view_documents?global_id=T10000009061&document_id=5892952 OTHER REPORT / DOCUMENT				
Document Type: Document Date: Size : Title: Title Link: Type:	Site Documents 6/15/2015				Submitted: Submitted By: AARON COSTA (REGULATOR)	
		PHASE I ENVIRONMENTAL SITE ASSESSMENT REPORT https://geotracker.waterboards.ca.gov/view_documents?global_id=T10000009061&document_id=5892947 PHASE I ASSESSMENT REPORT				
Document Type: Document Date: Size : Title: Title Link: Type:	Site Documents 6/15/2015				Submitted: Submitted By: AARON COSTA (REGULATOR)	
		PHASE II ENVIRONMENTAL ASSESSMENT REPORT https://geotracker.waterboards.ca.gov/view_documents?global_id=T10000009061&document_id=5892950 SITE ASSESSMENT REPORT				

Sites from GeoTracker Search - Cleanup Status History (as of May 29, 2021)

Status: Open - Assessment & Interim Remedial Action
Date: 6/23/2016

Status: Open - Case Begin Date

Map Key	Number of Records	Direction	Distance (mi/ft)	Elev/Diff (ft)	Site	DB
Date:		6/15/2015				
53	1 of 1	N	0.41 / 2,151.37	57.18 / -18	ARLENE CASOLARY 2111 MONROE STREET SANTA CLARA CA 95050	RCRA TSD

EPA Handler ID: CAC003007151
Gen Status Universe: No Report
Contact Name: ARLENE CASOLARY
Contact Address: 3069 VESUVIUS LANE , , SAN JOSE , CA, 95050 ,
Contact Phone No and Ext: 408-926-0774
Contact Email: NICOLE@ENV-REM.COM
Contact Country:
Land Type:
County Name: SANTA CLARA
EPA Region: 09
Receive Date: 20190325
Location Latitude: 37.360052
Location Longitude: -121.954966

Violation/Evaluation Summary

Note: NO RECORDS: As of Jun 2021, there are no Compliance Monitoring and Enforcement (violation) records associated with this facility (EPA ID).

Handler Summary

Importer Activity: No
Mixed Waste Generator: No
Transporter Activity: No
Transfer Facility: No
Onsite Burner Exemption: No
Smelting, Melting and Refining: No
Underground Injection Control: No
Commercial TSD: No
Used Oil Transporter: No
Used Oil Transfer Facility: No
Used Oil Processor: No
Used Oil Refiner: No
Used Oil Burner: No
Used Oil Market Burner: No
Used Oil Spec Marketer: No

Hazardous Waste Handler Details

Sequence No: 1
Receive Date: 20190325
Handler Name: ARLENE CASOLARY
Federal Waste Generator Code: N
Generator Code Description: Not a Generator, Verified
Source Type: Implementer

Owner/Operator Details

Owner/Operator Ind:	Current Owner	Street No:	
Type:	Other	Street 1:	3069 VESUVIUS LANE
Name:	ARLENE CASOLARY	Street 2:	
Date Became Current:		City:	SAN JOSE
Date Ended Current:		State:	CA
Phone:	408-926-0774	Country:	
Source Type:	Implementer	Zip Code:	95050
Owner/Operator Ind:	Current Operator	Street No:	

Map Key	Number of Records	Direction	Distance (mi/ft)	Elev/Diff (ft)	Site	DB
Type: Other Name: ARLENE CASOLARY Date Became Current: Date Ended Current: Phone: 408-926-0774 Source Type: Implementer Street 1: 3069 VESUVIUS LANE Street 2: City: SAN JOSE State: CA Country: Zip Code: 95050						
54	1 of 2	E	0.44 / 2,320.05	68.39 / -7	Chang's Auto Service 1021 El Camino Real Santa Clara CA	LOP SANTA CLARA
SCVWD ID: 07S1W02E01f Closure Date: 6/29/2001 Link: http://lustop.sccgov.org/files/07S1W02E01f/						
54	2 of 2	E	0.44 / 2,320.05	68.39 / -7	CHANG'S AUTO SERVICE 1021 EL CAMINO REAL SANTA CLARA CA 95050	LUST
Global ID: T0608500323 Status: COMPLETED - CASE CLOSED Status Date: 6/29/2001 Case Type: LUST CLEANUP SITE Date Source: LUST Cleanup Sites & Military UST Site from GeoTracker Project Search Results Export; LUST Cleanup Sites & Military UST Site from GeoTracker Cleanup Sites Data Download County: SANTA CLARA Latitude: 37.354166 Longitude: -121.946989						
<u>LUST Cleanup Sites from GeoTracker Cleanup Sites Data Download - Facilities Detail</u>						
RB Case No: Local Case No: Begin Date: 10/29/1986 Lead Agency: SANTA CLARA COUNTY LOP Local Agency: SANTA CLARA COUNTY LOP CUF Case: NO Potential COC: Gasoline How Discovered: Stop Method: Stop Description: Case Worker: UST File Location: All Files are on GeoTracker or in the Local Agency Database						
Potential Media of Concern: Other Groundwater (uses other than drinking water) How Discovered Description: Calwater Watershed Name: Santa Clara - Palo Alto (205.50) DWR GW Subbasin Name: Santa Clara Valley - Santa Clara (2-009.02) Disadvantaged Community: Calenviroscreen Score: 46-50% Site History:						
<u>LUST Cleanup Sites from GeoTracker Cleanup Sites Data Download - Regulatory Activity</u>						
Action Type: RESPONSE Date : 6/3/2005 Action: Other Report / Document Action Type: ENFORCEMENT Date : 6/3/2005 Action: Other Report Action Type: RESPONSE Date : 6/7/2001 Action: Other Report / Document Action Type: RESPONSE Date : 4/28/2000 Action: Soil and Water Investigation Workplan Action Type: ENFORCEMENT Date : 3/29/2000						

Map Key	Number of Records	Direction	Distance (mi/ft)	Elev/Diff (ft)	Site	DB
Action:		Staff Letter - #23635				
Action Type:		ENFORCEMENT				
Date :		12/24/1996				
Action:		Notice of Responsibility - #39696				
Action Type:		RESPONSE				
Date :		5/16/1994				
Action:		Other Report / Document				
Action Type:		Other				
Date :		1/23/1992				
Action:		Leak Reported				
Action Type:		RESPONSE				
Date :		1/29/1990				
Action:		Other Report / Document				
Action Type:		RESPONSE				
Date :		6/20/1988				
Action:		Soil and Water Investigation Report				
Action Type:		RESPONSE				
Date :		1/13/1987				
Action:		Unauthorized Release Form				
Action Type:		RESPONSE				
Date :		8/21/1986				
Action:		Tank Removal Report / UST Sampling Report				
Action Type:		RESPONSE				
Date :		1/1/1984				
Action:		Correspondence				

LUST Cleanup Sites from GeoTracker Cleanup Sites Data Download - Regulatory Contacts

Contact Type:	Regional Board Caseworker	Address:	1515 CLAY ST SUITE 1400
Contact Name:	Regional Water Board	Email:	
City:	OAKLAND	Phone No:	
Organization Name:	SAN FRANCISCO BAY RWQCB (REGION 2)		
Contact Type:	Local Agency Caseworker	Address:	1555 Berger Drive, Suite 300
Contact Name:	UST CASE WORKER	Email:	
City:	SAN JOSE	Phone No:	4089183400
Organization Name:	SANTA CLARA COUNTY LOP		

LUST Cleanup Sites from GeoTracker Cleanup Sites Data Download - Status History

Status:	Completed - Case Closed
Status Date:	6/29/2001
Status:	Open - Site Assessment
Status Date:	4/29/1988
Status:	Open - Case Begin Date
Status Date:	10/29/1986
Status:	Open - Site Assessment
Status Date:	10/29/1986

LUST Sites from GeoTracker Search - Regulatory Profile

Site Facility Name:	CHANG'S AUTO SERVICE	Potential COC:	GASOLINE
Site Facility Type:	LUST CLEANUP SITE	Facility Type:	
Cleanup Status:	COMPLETED - CASE CLOSED	Composting Method:	

Map Key	Number of Records	Direction	Distance (mi/ft)	Elev/Diff (ft)	Site	DB
Project Status: WDR Place Type: WDR File: WDR Order: CUF Priority Assig: CUF Amount Paid: File Location: Designated Beneficial Use: Project Oversight Agencies: Report Link: Cleanup Status Detail: Cleanup History Link: Potential Media of Concern: User Defined Beneficial Use: DWR GW Sub Basin: Calwater Watershed Name: Post Closure Site Management: Future Land Use: Cleanup Oversight Agencies:				Address: 1021 EL CAMINO REAL City: SANTA CLARA Zip: 95050 County: SANTA CLARA CUF Claim: ALL FILES ARE ON GEOTRACKER OR IN THE LOCAL AGENCY DATABASE MUN, AGR, IND, PROC https://geotracker.waterboards.ca.gov/profile_report?global_id=T0608500323 COMPLETED - CASE CLOSED AS OF 6/29/2001 https://geotracker.waterboards.ca.gov/profile_report_include?global_id=T0608500323&tabname=regulatoryhistory OTHER GROUNDWATER (USES OTHER THAN DRINKING WATER) Santa Clara Valley - Santa Clara (2-009.02) Santa Clara - Palo Alto (205.50) SANTA CLARA COUNTY LOP (LEAD) CASEWORKER: UST CASE WORKER SAN FRANCISCO BAY RWQCB (REGION 2) CASEWORKER: Regional Water Board SANTA CLARA VALLEY WATER DISTRICT - CASE #: 07S1W02E01f		
Gndwater Monitoring Freque: Designated Beneficial Use Desc: Site History:				Municipal and Domestic Supply, Agricultural Supply, Industrial Service Supply, Industrial Process Supply No site history available		

LUST Sites from GeoTracker Search - Cleanup Status History

Status:	Completed - Case Closed
Date :	6/29/2001
Status:	Open - Site Assessment
Date :	4/29/1988
Status:	Open - Site Assessment
Date :	10/29/1986
Status:	Open - Case Begin Date
Date :	10/29/1986

LUST Sites from GeoTracker Search - Regulatory Activities (as of May 29, 2021)

Action Type:	Reports
Action Date:	6/3/2005
Received Issue Date:	6/3/2005
Action:	Other Report
Doc Link:	https://geotracker.waterboards.ca.gov/view_documents?global_id=T0608500323&enforcement_id=6324280&temptable=ENFORCEMENT
Title Description Comments:	

Map & Metroscan Information 06/03/2005

Action Type:	Response Requested - Other
Action Date:	6/3/2005
Received Issue Date:	6/3/2005
Action:	Other Report / Document
Doc Link:	https://geotracker.waterboards.ca.gov/view_documents_all?global_id=T0608500323&doc_id=5927338
Title Description Comments:	

State Information 06/03/2005

Map Key	Number of Records	Direction	Distance (mi/ft)	Elev/Diff (ft)	Site	DB
<hr/>						
Action Type:		Response Requested - Other				
Action Date:		6/3/2005				
Received Issue Date:		6/3/2005				
Action:		Other Report / Document				
Doc Link:		https://geotracker.waterboards.ca.gov/view_documents_all?global_id=T0608500323&doc_id=5927337				
Title Description Comments:						
Phone Log 06/03/2005						
Action Type:		Response Requested - Other				
Action Date:		6/7/2001				
Received Issue Date:		6/7/2001				
Action:		Other Report / Document				
Doc Link:		https://geotracker.waterboards.ca.gov/view_documents_all?global_id=T0608500323&doc_id=5927336				
Title Description Comments:						
Miscellaneous Sample Results 06/07/2001						
Action Type:		Other Regulatory Actions				
Action Date:		3/29/2000				
Received Issue Date:		3/29/2000				
Action:		Staff Letter - #23635				
Doc Link:						
Title Description Comments:						
Action Type:		Notices				
Action Date:		12/24/1996				
Received Issue Date:		12/24/1996				
Action:		Notice of Responsibility - #39696				
Doc Link:						
Title Description Comments:						
Action Type:		Response Requested - Other				
Action Date:		5/16/1994				
Received Issue Date:		5/16/1994				
Action:		Other Report / Document				
Doc Link:		https://geotracker.waterboards.ca.gov/view_documents_all?global_id=T0608500323&doc_id=5927335				
Title Description Comments:						
Miscellaneous Report 05/16/1994						
Action Type:		Response Requested - Other				
Action Date:		1/29/1990				
Received Issue Date:		1/29/1990				
Action:		Other Report / Document				
Doc Link:		https://geotracker.waterboards.ca.gov/view_documents_all?global_id=T0608500323&doc_id=5927332				
Title Description Comments:						
Agreement 01/29/1990						
Action Type:		Response Requested - Reports				
Action Date:		6/20/1988				
Received Issue Date:		6/20/1988				
Action:		Soil and Water Investigation Report				
Doc Link:		https://geotracker.waterboards.ca.gov/view_documents_all?global_id=T0608500323&doc_id=5927339				
Title Description Comments:						
Soil & Water Investigation Report 06/20/1988 - 06/21/1996						
Action Type:		Response Requested - Other				
Action Date:		1/13/1987				
Received Issue Date:		1/13/1987				

Map Key	Number of Records	Direction	Distance (mi/ft)	Elev/Diff (ft)	Site	DB
---------	-------------------	-----------	------------------	----------------	------	----

Action: Unauthorized Release Form
Doc Link: https://geotracker.waterboards.ca.gov/view_documents_all?global_id=T0608500323&doc_id=5927341
Title Description Comments:

Unauthorized Release Form 01/13/1987

Action Type: Response Requested - Reports
Action Date: 8/21/1986
Received Issue Date: 8/21/1986
Action: Tank Removal Report / UST Sampling Report
Doc Link: https://geotracker.waterboards.ca.gov/view_documents_all?global_id=T0608500323&doc_id=5927340
Title Description Comments:

Tank Removal Report 08/21/1986

Action Type: Response Requested - Other
Action Date: 1/1/1984
Received Issue Date: 1/1/1984
Action: Correspondence
Doc Link: https://geotracker.waterboards.ca.gov/view_documents_all?global_id=T0608500323&doc_id=5927333
Title Description Comments:

Correspondence 1984

Action Type: Response Requested - Workplans
Action Date: 4/28/2000
Received Issue Date:
Action: Soil and Water Investigation Workplan
Doc Link:
Title Description Comments:

Soil and Water Investigation Workplan

Action Type: Leak Action
Action Date: 1/23/1992
Received Issue Date:
Action: Leak Reported
Doc Link:
Title Description Comments:

LUST Sites from GeoTracker Search - Documents (as of May 29, 2021)

Document Type: Site Documents
Document Date: 10/5/2007
Type: LETTER
Title: CLOSURE LETTER & SITE CLOSURE SUMMARY
Title Link: https://geotracker.waterboards.ca.gov/site_documents/3042423844/CLOS%5FL%5F2001%2D07%2D29%2Epdf
Size : 661 KB
Submitted By: CYNTHIA MANA-AY (REGULATOR)
Submitted:

Document Type: Site Documents
Document Date: 6/3/2005
Type: OTHER REPORT / DOCUMENT
Title: STATE INFORMATION 06/03/2005
Title Link: https://geotracker.waterboards.ca.gov/view_documents?global_id=T0608500323&document_id=5927338
Size :
Submitted By: MICHAEL SCHUSTER (REGULATOR)
Submitted:

Document Type: Site Documents
Document Date: 6/3/2005
Type: OTHER REPORT / DOCUMENT
Title: PHONE LOG 06/03/2005
Title Link: https://geotracker.waterboards.ca.gov/view_documents?global_id=T0608500323&document_id=5927337
Size :
Submitted By: MICHAEL SCHUSTER (REGULATOR)
Submitted:

Document Type: Site Documents
Document Date: 6/3/2005
Type: OTHER REPORT
Title: MAP & METROSCAN INFORMATION 06/03/2005
Size :
Submitted By: MICHAEL SCHUSTER (REGULATOR)
Submitted:

Map Key	Number of Records	Direction	Distance (mi/ft)	Elev/Diff (ft)	Site	DB
Title Link:		https://geotracker.waterboards.ca.gov/view_documents?global_id=T0608500323&enforcement_id=6324280				
Document Type:	Site Documents			Size :		
Document Date:	6/7/2001			Submitted By:	MICHAEL SCHUSTER (REGULATOR)	
Type:	OTHER REPORT / DOCUMENT			Submitted:		
Title:	MISCELLANEOUS SAMPLE RESULTS 06/07/2001					
Title Link:	https://geotracker.waterboards.ca.gov/view_documents?global_id=T0608500323&document_id=5927336					
Document Type:	Site Documents			Size :		
Document Date:	5/16/1994			Submitted By:	MICHAEL SCHUSTER (REGULATOR)	
Type:	OTHER REPORT / DOCUMENT			Submitted:		
Title:	MISCELLANEOUS REPORT 05/16/1994					
Title Link:	https://geotracker.waterboards.ca.gov/view_documents?global_id=T0608500323&document_id=5927335					
Document Type:	Site Documents			Size :		
Document Date:	1/29/1990			Submitted By:	MICHAEL SCHUSTER (REGULATOR)	
Type:	OTHER REPORT / DOCUMENT			Submitted:		
Title:	AGREEMENT 01/29/1990					
Title Link:	https://geotracker.waterboards.ca.gov/view_documents?global_id=T0608500323&document_id=5927332					
Document Type:	Site Documents			Size :		
Document Date:	6/20/1988			Submitted By:	MICHAEL SCHUSTER (REGULATOR)	
Type:	SOIL AND WATER INVESTIGATION REPORT			Submitted:		
Title:	SOIL & WATER INVESTIGATION REPORT 06/20/1988 - 06/21/1996					
Title Link:	https://geotracker.waterboards.ca.gov/view_documents?global_id=T0608500323&document_id=5927339					
Document Type:	Site Documents			Size :		
Document Date:	1/13/1987			Submitted By:	MICHAEL SCHUSTER (REGULATOR)	
Type:	UNAUTHORIZED RELEASE FORM			Submitted:		
Title:	UNAUTHORIZED RELEASE FORM 01/13/1987					
Title Link:	https://geotracker.waterboards.ca.gov/view_documents?global_id=T0608500323&document_id=5927341					
Document Type:	Site Documents			Size :		
Document Date:	8/21/1986			Submitted By:	MICHAEL SCHUSTER (REGULATOR)	
Type:	TANK REMOVAL REPORT / UST SAMPLING REPORT			Submitted:		
Title:	TANK REMOVAL REPORT 08/21/1986					
Title Link:	https://geotracker.waterboards.ca.gov/view_documents?global_id=T0608500323&document_id=5927340					
Document Type:	Site Documents			Size :		
Document Date:	1/1/1984			Submitted By:	MICHAEL SCHUSTER (REGULATOR)	
Type:	CORRESPONDENCE			Submitted:		
Title:	CORRESPONDENCE 1984					
Title Link:	https://geotracker.waterboards.ca.gov/view_documents?global_id=T0608500323&document_id=5927333					

<u>55</u>	1 of 1	SW	0.44 / 2,327.87	82.67 / 7	JOAN WRABETZ 2125 DENISE DR. SANTA CLARA CA 95050	RCRA TSD
<hr/>						
EPA Handler ID:	CAC003009977					
Gen Status Universe:	No Report					
Contact Name:	JOAN WRABETZ					
Contact Address:	2125 DENISE DR. , , SANTA CLARA , CA, 95050 ,					
Contact Phone No and Ext:	612-207-8517					
Contact Email:	LILIAN.RAMOS@SYNERGYCOMPANIES.ORG					
Contact Country:						
Land Type:						
County Name:	SANTA CLARA					
EPA Region:	09					
Receive Date:	20190412					
Location Latitude:	37.348548					
Location Longitude:	-121.961565					

Violation/Evaluation Summary

Note: NO RECORDS: As of Jun 2021, there are no Compliance Monitoring and Enforcement (violation) records

Map Key	Number of Records	Direction	Distance (mi/ft)	Elev/Diff (ft)	Site	DB
---------	-------------------	-----------	------------------	----------------	------	----

associated with this facility (EPA ID).

Handler Summary

Importer Activity: No
Mixed Waste Generator: No
Transporter Activity: No
Transfer Facility: No
Onsite Burner Exemption: No
Smelting, Melting and Refining: No
Underground Injection Control: No
Commercial TSD: No
Used Oil Transporter: No
Used Oil Transfer Facility: No
Used Oil Processor: No
Used Oil Refiner: No
Used Oil Burner: No
Used Oil Market Burner: No
Used Oil Spec Marketer: No

Hazardous Waste Handler Details

Sequence No: 1
Receive Date: 20190412
Handler Name: JOAN WRABETZ
Federal Waste Generator Code: N
Generator Code Description: Not a Generator, Verified
Source Type: Implementer

Owner/Operator Details

Owner/Operator Ind:	Current Owner	Street No:	
Type:	Other	Street 1:	2125 DENISE DR.
Name:	JOAN WRABETZ	Street 2:	
Date Became Current:		City:	SANTA CLARA
Date Ended Current:		State:	CA
Phone:	612-207-8517	Country:	
Source Type:	Implementer	Zip Code:	95050

Owner/Operator Ind:	Current Operator	Street No:	
Type:	Other	Street 1:	2125 DENISE DR.
Name:	JOAN WRABETZ	Street 2:	
Date Became Current:		City:	SANTA CLARA
Date Ended Current:		State:	CA
Phone:	612-207-8517	Country:	
Source Type:	Implementer	Zip Code:	95050

56	1 of 2	ENE	0.45 / 2,372.12	59.12 / -16	Washington Street Condos 1901 Washington St Santa Clara CA	LOP SANTACLARA
--------------------	--------	-----	--------------------	----------------	--	-------------------

SCVWD ID: 07S1W02D01f
Closure Date: 6/11/1996
Link: <http://lustop.sccgov.org/files/07S1W02D01f/>

56	2 of 2	ENE	0.45 / 2,372.12	59.12 / -16	WASHINGTON STREET CONDOS 1901 WASHINGTON ST SANTA CLARA CA 95050	LUST
--------------------	--------	-----	--------------------	----------------	--	------

Global ID:	T0608501575	County:	SANTA CLARA
Status:	COMPLETED - CASE CLOSED	Latitude:	37.3587
Status Date:	6/11/1996	Longitude:	-121.9494
Case Type:	LUST CLEANUP SITE		

Map Key	Number of Records	Direction	Distance (mi/ft)	Elev/Diff (ft)	Site	DB
---------	-------------------	-----------	------------------	----------------	------	----

Date Source: LUST Cleanup Sites & Military UST Site from GeoTracker Project Search Results Export; LUST Cleanup Sites & Military UST Site from GeoTracker Cleanup Sites Data Download

LUST Cleanup Sites from GeoTracker Cleanup Sites Data Download - Facilities Detail

RB Case No:		Potential COC:	Gasoline
Local Case No:		How Discovered:	
Begin Date:	1/1/1985	Stop Method:	
Lead Agency:	SANTA CLARA COUNTY LOP	Stop Description:	
Local Agency:	SANTA CLARA COUNTY LOP	Case Worker:	UST
CUF Case:	NO	File Location:	All Files are on GeoTracker or in the Local Agency Database

Potential Media of Concern: Soil

How Discovered Description:

Calwater Watershed Name: Santa Clara - Palo Alto (205.50)

DWR GW Subbasin Name: Santa Clara Valley - Santa Clara (2-009.02)

Disadvantaged Community:

Calenviroscreen Score: 76-80%

Site History:

LUST Cleanup Sites from GeoTracker Cleanup Sites Data Download - Regulatory Activity

Action Type: RESPONSE

Date : 6/11/1996

Action: Other Report / Document

Action Type: ENFORCEMENT

Date : 6/11/1996

Action: Closure/No Further Action Letter

Action Type: Other

Date : 1/1/1985

Action: Leak Reported

LUST Cleanup Sites from GeoTracker Cleanup Sites Data Download - Regulatory Contacts

Contact Type:	Regional Board Caseworker	Address:	1515 CLAY ST SUITE 1400
Contact Name:	Regional Water Board	Email:	
City:	OAKLAND	Phone No:	
Organization Name:	SAN FRANCISCO BAY RWQCB (REGION 2)		

Contact Type:	Local Agency Caseworker	Address:	1555 Berger Drive, Suite 300
Contact Name:	UST CASE WORKER	Email:	
City:	SAN JOSE	Phone No:	4089183400
Organization Name:	SANTA CLARA COUNTY LOP		

LUST Cleanup Sites from GeoTracker Cleanup Sites Data Download - Status History

Status: Completed - Case Closed

Status Date: 6/11/1996

Status: Open - Case Begin Date

Status Date: 1/1/1985

LUST Sites from GeoTracker Search - Regulatory Profile

Site Facility Name:	WASHINGTON STREET CONDOS	Potential COC:	GASOLINE
Site Facility Type:	LUST CLEANUP SITE	Facility Type:	
Cleanup Status:	COMPLETED - CASE CLOSED	Composting Method:	
Project Status:		Address:	1901 WASHINGTON ST
WDR Place Type:		City:	SANTA CLARA
WDR File:		Zip:	95050

Map Key	Number of Records	Direction	Distance (mi/ft)	Elev/Diff (ft)	Site	DB
WDR Order:			County:		SANTA CLARA	
CUF Priority Assig:			CUF Claim:			
CUF Amount Paid:						
File Location:			ALL FILES ARE ON GEOTRACKER OR IN THE LOCAL AGENCY DATABASE			
Designated Beneficial Use:			MUN, AGR, IND, PROC			
Project Oversight Agencies:						
Report Link:			https://geotracker.waterboards.ca.gov/profile_report?global_id=T0608501575			
Cleanup Status Detail:			COMPLETED - CASE CLOSED AS OF 6/11/1996			
Cleanup History Link:			https://geotracker.waterboards.ca.gov/profile_report_include?global_id=T0608501575&tabname=regulatoryhistory			
Potential Media of Concern:			SOIL			
User Defined Beneficial Use:						
DWR GW Sub Basin:			Santa Clara Valley - Santa Clara (2-009.02)			
Calwater Watershed Name:			Santa Clara - Palo Alto (205.50)			
Post Closure Site Management:						
Future Land Use:						
Cleanup Oversight Agencies:			SANTA CLARA COUNTY LOP (LEAD) CASEWORKER: UST CASE WORKER SAN FRANCISCO BAY RWQCB (REGION 2) CASEWORKER: Regional Water Board SANTA CLARA VALLEY WATER DISTRICT - CASE #: 07S1W02D01f			
Gndwater Monitoring Freque:						
Designated Beneficial Use			Municipal and Domestic Supply, Agricultural Supply, Industrial Service Supply, Industrial Process Supply			
Desc:						
Site History:						
No site history available						

LUST Sites from GeoTracker Search - Cleanup Status History

Status:	Completed - Case Closed
Date :	6/11/1996
Status:	Open - Case Begin Date
Date :	1/1/1985

LUST Sites from GeoTracker Search - Regulatory Activities (as of May 29, 2021)

Action Type:	Other Regulatory Actions
Action Date:	6/11/1996
Received Issue Date:	6/11/1996
Action:	Closure/No Further Action Letter
Doc Link:	https://geotracker.waterboards.ca.gov/view_documents?global_id=T0608501575&enforcement_id=6233562&temptable=ENFORCEMENT
Title Description Comments:	

Action Type:	Response Requested - Other
Action Date:	6/11/1996
Received Issue Date:	6/11/1996
Action:	Other Report / Document
Doc Link:	https://geotracker.waterboards.ca.gov/view_documents_all?global_id=T0608501575&doc_id=5826604
Title Description Comments:	

SCVWD Electronic Files

Action Type:	Leak Action
Action Date:	1/1/1985
Received Issue Date:	
Action:	Leak Reported
Doc Link:	
Title Description Comments:	

LUST Sites from GeoTracker Search - Documents (as of May 29, 2021)

Map Key	Number of Records	Direction	Distance (mi/ft)	Elev/Diff (ft)	Site	DB
Document Type:	Site Documents			Size :		
Document Date:	6/11/1996			Submitted By:	COUNTY OF SANTA CLARA STUDENT INTERN (REGULATOR)	
Type:	CLOSURE/NO FURTHER ACTION LETTER			Submitted:		
Title:	UNKNOWN					
Title Link:	https://geotracker.waterboards.ca.gov/view_documents?global_id=T0608501575&enforcement_id=6233562					
Document Type:	Site Documents			Size :		
Document Date:	6/11/1996			Submitted By:	COUNTY OF SANTA CLARA STUDENT INTERN (REGULATOR)	
Type:	OTHER REPORT / DOCUMENT			Submitted:		
Title:	SCVWD ELECTRONIC FILES - REGULATOR RESPONSE					
Title Link:	https://geotracker.waterboards.ca.gov/view_documents?global_id=T0608501575&document_id=5826604					

[57](#)

1 of 1

S

0.47 /
2,484.53

90.30 /
15

PALADUGU, PRASHANTI
1134 INVERNESS AVENUE
SANTA CLARA CA 95050

RCRA TSD

EPA Handler ID: CAC003006632
Gen Status Universe: No Report
Contact Name: PALADUGU, PRASHANTI
Contact Address: 1134 INVERNESS AVENUE , , SANTA CLARA , CA, 95050 ,
Contact Phone No and Ext: 617-347-9253
Contact Email: MICKIEL@PWSEI.COM
Contact Country:
Land Type:
County Name: SANTA CLARA
EPA Region: 09
Receive Date: 20190321
Location Latitude: 37.346855
Location Longitude: -121.957149

Violation/Evaluation Summary

Note: NO RECORDS: As of Jun 2021, there are no Compliance Monitoring and Enforcement (violation) records associated with this facility (EPA ID).

Handler Summary

Importer Activity: No
Mixed Waste Generator: No
Transporter Activity: No
Transfer Facility: No
Onsite Burner Exemption: No
Smelting, Melting and Refining: No
Underground Injection Control: No
Commercial TSD: No
Used Oil Transporter: No
Used Oil Transfer Facility: No
Used Oil Processor: No
Used Oil Refiner: No
Used Oil Burner: No
Used Oil Market Burner: No
Used Oil Spec Marketer: No

Hazardous Waste Handler Details

Sequence No: 1
Receive Date: 20190321
Handler Name: PALADUGU, PRASHANTI
Federal Waste Generator Code: N
Generator Code Description: Not a Generator, Verified
Source Type: Implementer

Map Key	Number of Records	Direction	Distance (mi/ft)	Elev/Diff (ft)	Site	DB
---------	-------------------	-----------	------------------	----------------	------	----

Owner/Operator Details

Owner/Operator Ind: Current Owner
Type: Other
Name: PALADUGU, PRASHANTI
Date Became Current:
Date Ended Current:
Phone: 617-347-9253
Source Type: Implementer

Street No:
Street 1: 1134 INVERNESS AVENUE
Street 2:
City: SANTA CLARA
State: CA
Country:
Zip Code: 95050

Owner/Operator Ind: Current Operator
Type: Other
Name: PALADUGU, PRASHANTI
Date Became Current:
Date Ended Current:
Phone: 617-347-9253
Source Type: Implementer

Street No:
Street 1: 1134 INVERNESS AVENUE
Street 2:
City: SANTA CLARA
State: CA
Country:
Zip Code: 95050

SCVWD ID: 06S1W34P01f
Closure Date:
Link: <http://lustop.sccgov.org/files/06S1W34P01f/>

Global ID: T0608501874
Status: COMPLETED - CASE CLOSED
Status Date: 1/11/2018
Case Type: LUST CLEANUP SITE
Date Source: LUST Cleanup Sites & Military UST Site from GeoTracker Project Search Results Export; LUST Cleanup Sites & Military UST Site from GeoTracker Cleanup Sites Data Download

Global ID: T0608501874
Status: COMPLETED - CASE CLOSED
Status Date: 1/11/2018
Case Type: LUST CLEANUP SITE
Date Source: LUST Cleanup Sites & Military UST Site from GeoTracker Project Search Results Export; LUST Cleanup Sites & Military UST Site from GeoTracker Cleanup Sites Data Download

LUST Cleanup Sites from GeoTracker Cleanup Sites Data Download - Facilities Detail

RB Case No: 19-095
Local Case No: 06S1W34P01f
Begin Date: 1/1/1994
Lead Agency: SANTA CLARA COUNTY LOP
Local Agency: SANTA CLARA COUNTY LOP
CUF Case: YES

Potential COC: Gasoline
How Discovered: Other Means
Stop Method: Replace product piping
Stop Description:
Case Worker: AC
File Location: All Files are on GeoTracker or in the Local Agency Database

Potential Media of Concern: Other Groundwater (uses other than drinking water), Soil
How Discovered Description: tank installation
Calwater Watershed Name: Santa Clara - Palo Alto (205.50)
DWR GW Subbasin Name: Santa Clara Valley - Santa Clara (2-009.02)
Disadvantaged Community:
Calenviroscreen Score: 46-50%
Site History:

In 1995, soil and grab groundwater samples were collected from various locations in the vicinity of the UST system (tanks, piping and fuel dispensers). Up to 3,900 ppm TPHg, were detected in soil beneath a fuel dispenser in the northwest area of the site. Analytical results for a grab groundwater sample indicated up to 8,100 parts per billion (ppb) TPHg, and 19 ppb Benzene. On March 19, 1999, a grab groundwater sample was collected from an excavation during UST removal activities. Analytical results indicated up to 61,000 ppb TPHg and 9,620 ppb TPHd. On October 25, 2001, E2C Inc. (E2C) collected soil and grab groundwater samples from five direct –push sampling locations on the site. Sample and analytical results indicated up to 710 ppm TPHg and 170 ppm TPHd in the soil and 120 ppb TPHg and 110,000 ppb TPHd in groundwater. On October 7 and 8, 2002, E2C installed four groundwater monitoring wells at the site (designated as MW-1, MW-2, MW-3, and MW-7). Analytical results of soil samples collected during the well installations indicated up to 12 ppm TPHg and 645 ppm TPHd. The initial groundwater sample results from the monitoring wells indicated up to 16,230 ppb TPHg, 2,750,000 ppb TPHd, and 83 ppb Benzene. High contaminant concentrations were noted in samples from well MW-3 located in the northeast

Map Key	Number of Records	Direction	Distance (mi/ft)	Elev/Diff (ft)	Site	DB
----------------	--------------------------	------------------	-------------------------	-----------------------	-------------	-----------

corner of the property. On March 26 and 27, 2003, E2C installed four additional groundwater monitoring wells, three offsite to the north across Monroe Street (designated as MW-4, MW-5, and MW-6), and one additional onsite (MW-8). Analytical results from soil samples indicated up to 7.47 ppm TPHg (MW-6, offsite) and less than 1.0 ppm TPHd. On January 15, 2004, E2C performed an offsite direct-push sampling investigation involving soil and grab groundwater samples collected from five borings (DP-2 through DP-6). Analytical results for soil samples indicated up to 150 ppm TPHg and up to 13 ppm TPHd. Analytical results for grab groundwater samples indicated up to 80,000 ppb TPHg and up to 300,000 ppb TPHd. E2C advanced six additional onsite direct-push borings (G-1, G-2, G-3, G-4, G-8, and G-9) on March 16 and 17, 2004. Onsite well MW-9 was installed on April 8, 2004. The results of the investigation delineate the on-site source as the dispenser island. Vacuum-assisted Groundwater Extraction (VAGE) Tests were performed between April 12 through 17, 2004. The VAGE work is described and documented in E2C's VAGE Test Report, May 3, 2004. Based on September, 2008 groundwater testing, the event provided about a 50 percent reduction in the concentration of fuel-related hydrocarbons at off-site wells MW-4 through MW-6. Subsequent groundwater testing has shown a return to historical values for the contaminants in these wells.

LUST Cleanup Sites from GeoTracker Cleanup Sites Data Download - Regulatory Activity

Action Type:	ENFORCEMENT
Date :	1/11/2018
Action:	Closure/No Further Action Letter
Action Type:	RESPONSE
Date :	11/30/2017
Action:	Well Destruction Report
Action Type:	RESPONSE
Date :	11/30/2016
Action:	Well Destruction Report
Action Type:	ENFORCEMENT
Date :	9/1/2016
Action:	Staff Letter
Action Type:	ENFORCEMENT
Date :	7/1/2016
Action:	Notification - Public Notice of Case Closure
Action Type:	ENFORCEMENT
Date :	3/21/2016
Action:	Clean Up Fund - Case Closure Review Summary Report (RSR)
Action Type:	RESPONSE
Date :	1/30/2016
Action:	Monitoring Report - Semi-Annually
Action Type:	ENFORCEMENT
Date :	7/17/2015
Action:	Staff Letter
Action Type:	RESPONSE
Date :	6/30/2015
Action:	Well Installation Report
Action Type:	ENFORCEMENT
Date :	3/19/2015
Action:	Staff Letter
Action Type:	RESPONSE
Date :	3/11/2015
Action:	Correspondence
Action Type:	ENFORCEMENT
Date :	3/4/2015
Action:	Notice of Responsibility
Action Type:	ENFORCEMENT
Date :	1/12/2015
Action:	Staff Letter
Action Type:	ENFORCEMENT
Date :	12/11/2014

Map Key	Number of Records	Direction	Distance (mi/ft)	Elev/Diff (ft)	Site	DB
Action:		Staff Letter				
Action Type:		RESPONSE				
Date :		6/13/2014				
Action:		Well Installation Report				
Action Type:		RESPONSE				
Date :		2/21/2014				
Action:		Well Installation Workplan - Regulator Responded				
Action Type:		ENFORCEMENT				
Date :		2/11/2014				
Action:		Staff Letter				
Action Type:		ENFORCEMENT				
Date :		1/2/2014				
Action:		Email Correspondence				
Action Type:		ENFORCEMENT				
Date :		12/4/2013				
Action:		Staff Letter				
Action Type:		ENFORCEMENT				
Date :		12/2/2013				
Action:		Email Correspondence				
Action Type:		RESPONSE				
Date :		10/18/2013				
Action:		Email Correspondence				
Action Type:		ENFORCEMENT				
Date :		10/16/2013				
Action:		Email Correspondence				
Action Type:		ENFORCEMENT				
Date :		8/16/2013				
Action:		Email Correspondence				
Action Type:		RESPONSE				
Date :		3/15/2013				
Action:		Site Assessment Report - Regulator Responded				
Action Type:		ENFORCEMENT				
Date :		11/15/2012				
Action:		Staff Letter				
Action Type:		RESPONSE				
Date :		11/5/2012				
Action:		Soil and Water Investigation Workplan - Regulator Responded				
Action Type:		RESPONSE				
Date :		9/28/2012				
Action:		Interim Remedial Action Plan				
Action Type:		ENFORCEMENT				
Date :		9/26/2012				
Action:		Staff Letter				
Action Type:		ENFORCEMENT				
Date :		7/25/2012				
Action:		Staff Letter				
Action Type:		RESPONSE				
Date :		12/10/2010				
Action:		Other Report / Document				
Action Type:		RESPONSE				
Date :		7/31/2010				
Action:		Monitoring Report - Semi-Annually				

Map Key	Number of Records	Direction	Distance (mi/ft)	Elev/Diff (ft)	Site	DB
Action Type:		RESPONSE				
Date :		1/31/2010				
Action:		Monitoring Report - Semi-Annually				
Action Type:		RESPONSE				
Date :		1/8/2010				
Action:		Other Report / Document				
Action Type:		ENFORCEMENT				
Date :		11/25/2009				
Action:		Staff Letter - #90025211				
Action Type:		ENFORCEMENT				
Date :		8/24/2009				
Action:		Staff Letter				
Action Type:		ENFORCEMENT				
Date :		7/27/2009				
Action:		Notice of Responsibility				
Action Type:		RESPONSE				
Date :		10/12/2006				
Action:		Monitoring Report - Quarterly				
Action Type:		RESPONSE				
Date :		6/3/2005				
Action:		Other Report / Document				
Action Type:		ENFORCEMENT				
Date :		6/3/2005				
Action:		Other Report				
Action Type:		RESPONSE				
Date :		6/21/2004				
Action:		Soil and Water Investigation Report				
Action Type:		RESPONSE				
Date :		6/14/2004				
Action:		Remedial Progress Report				
Action Type:		RESPONSE				
Date :		5/3/2004				
Action:		Other Report / Document				
Action Type:		ENFORCEMENT				
Date :		3/26/2004				
Action:		Staff Letter - #43495				
Action Type:		RESPONSE				
Date :		1/12/2004				
Action:		Soil and Water Investigation Workplan				
Action Type:		ENFORCEMENT				
Date :		12/8/2003				
Action:		Staff Letter - #42679				
Action Type:		RESPONSE				
Date :		11/10/2003				
Action:		Soil and Water Investigation Workplan				
Action Type:		RESPONSE				
Date :		10/27/2003				
Action:		Soil and Water Investigation Report				
Action Type:		RESPONSE				
Date :		9/30/2003				
Action:		Soil and Water Investigation Report				

Map Key	Number of Records	Direction	Distance (mi/ft)	Elev/Diff (ft)	Site	DB
Action Type:		ENFORCEMENT				
Date :		9/19/2003				
Action:		Staff Letter - #42197				
Action Type:		RESPONSE				
Date :		8/29/2003				
Action:		Monitoring Report - Quarterly				
Action Type:		ENFORCEMENT				
Date :		8/26/2003				
Action:		Staff Letter - #42008				
Action Type:		RESPONSE				
Date :		8/25/2003				
Action:		Soil and Water Investigation Workplan				
Action Type:		ENFORCEMENT				
Date :		7/29/2003				
Action:		Staff Letter - #41764				
Action Type:		RESPONSE				
Date :		5/30/2003				
Action:		Other Report / Document				
Action Type:		RESPONSE				
Date :		5/30/2003				
Action:		Well Installation Report				
Action Type:		RESPONSE				
Date :		5/23/2003				
Action:		Interim Remedial Action Report				
Action Type:		RESPONSE				
Date :		4/7/2003				
Action:		Other Report / Document				
Action Type:		ENFORCEMENT				
Date :		2/27/2003				
Action:		Staff Letter - #40879				
Action Type:		RESPONSE				
Date :		1/24/2003				
Action:		Monitoring Report - Quarterly				
Action Type:		RESPONSE				
Date :		10/21/2002				
Action:		Soil and Water Investigation Report				
Action Type:		ENFORCEMENT				
Date :		8/28/2002				
Action:		Warning Letter - #38557				
Action Type:		RESPONSE				
Date :		1/30/2002				
Action:		Other Report / Document				
Action Type:		RESPONSE				
Date :		11/19/2001				
Action:		Preliminary Site Assessment Report				
Action Type:		RESPONSE				
Date :		9/17/2001				
Action:		Soil and Water Investigation Workplan				
Action Type:		ENFORCEMENT				
Date :		9/11/2001				
Action:		Staff Letter - #31303				
Action Type:		RESPONSE				

Map Key	Number of Records	Direction	Distance (mi/ft)	Elev/Diff (ft)	Site	DB
Date :		9/11/2001				
Action:		Other Workplan				
Action Type:		ENFORCEMENT				
Date :		12/15/2000				
Action:		Warning Letter - #31302				
Action Type:		RESPONSE				
Date :		2/11/2000				
Action:		Soil and Water Investigation Report				
Action Type:		ENFORCEMENT				
Date :		12/29/1999				
Action:		Staff Letter - #31300				
Action Type:		ENFORCEMENT				
Date :		6/26/1996				
Action:		Notice of Responsibility - #40311				
Action Type:		RESPONSE				
Date :		10/27/1995				
Action:		Soil and Water Investigation Report				
Action Type:		ENFORCEMENT				
Date :		7/26/1995				
Action:		Staff Letter - #31446				
Action Type:		RESPONSE				
Date :		1/20/1995				
Action:		Unauthorized Release Form				
Action Type:		Other				
Date :		1/20/1995				
Action:		Leak Reported				
Action Type:		Other				
Date :		1/19/1995				
Action:		Leak Discovery				
Action Type:		Other				
Date :		1/19/1995				
Action:		Leak Stopped				
Action Type:		RESPONSE				
Date :		1/1/1995				
Action:		Correspondence				

LUST Cleanup Sites from GeoTracker Cleanup Sites Data Download - Regulatory Contacts

Contact Type:	Local Agency Caseworker	Address:	1555 Berger Drive, Suite 300
Contact Name:	AARON COSTA	Email:	aaron.costa@cep.sccgov.org
City:	SAN JOSE	Phone No:	4089181954
Organization Name:	SANTA CLARA COUNTY LOP		
Contact Type:	Regional Board Caseworker	Address:	1515 CLAY ST SUITE 1400
Contact Name:	Regional Water Board	Email:	
City:	OAKLAND	Phone No:	
Organization Name:	SAN FRANCISCO BAY RWQCB (REGION 2)		

LUST Cleanup Sites from GeoTracker Cleanup Sites Data Download - Status History

Status:	Completed - Case Closed
Status Date:	1/11/2018
Status:	Open - Eligible for Closure
Status Date:	9/1/2016

Map Key	Number of Records	Direction	Distance (mi/ft)	Elev/Diff (ft)	Site	DB
Status:		Open - Verification Monitoring				
Status Date:		7/16/2015				
Status:		Open - Site Assessment				
Status Date:		1/11/1995				
Status:		Open - Case Begin Date				
Status Date:		1/1/1994				

LUST Sites from GeoTracker Search - Regulatory Profile

Site Facility Name:	SCOTT CHEVRON (FORMER SHELL)	Potential COC:	GASOLINE
Site Facility Type:	LUST CLEANUP SITE	Facility Type:	
Cleanup Status:	COMPLETED - CASE CLOSED	Composting Method:	
Project Status:		Address:	2090 SCOTT BOULEVARD
WDR Place Type:		City:	SANTA CLARA
WDR File:		Zip:	95050
WDR Order:		County:	SANTA CLARA
CUF Priority Assig:	B	CUF Claim:	16971
CUF Amount Paid:	\$419,632		
File Location:	ALL FILES ARE ON GEOTRACKER OR IN THE LOCAL AGENCY DATABASE		
Designated Beneficial Use:	MUN, AGR, IND, PROC		
Project Oversight Agencies:			
Report Link:	https://geotracker.waterboards.ca.gov/profile_report?global_id=T0608501874		
Cleanup Status Detail:	COMPLETED - CASE CLOSED AS OF 1/11/2018		
Cleanup History Link:	https://geotracker.waterboards.ca.gov/profile_report_include?global_id=T0608501874&tabname=regulatoryhistory		
Potential Media of Concern:	OTHER GROUNDWATER (USES OTHER THAN DRINKING WATER), SOIL		
User Defined Beneficial Use:			
DWR GW Sub Basin:	Santa Clara Valley - Santa Clara (2-009.02)		
Calwater Watershed Name:	Santa Clara - Palo Alto (205.50)		
Post Closure Site Management:	NOTIFY PRIOR TO CHANGE IN LAND USE NOTIFY PRIOR TO DEVELOPMENT		
Future Land Use:	COMMERCIAL		
Cleanup Oversight Agencies:	SANTA CLARA COUNTY LOP (LEAD) - CASE #: 06S1W34P01f CASEWORKER: AARON COSTA SAN FRANCISCO BAY RWQCB (REGION 2) - CASE #: 19-095 CASEWORKER: Regional Water Board		
Groundwater Monitoring Frequency:	# OF WELLS MONITORED - SEMI-ANNUALLY : 5, ANNUALLY : 4		
Designated Beneficial Use Desc:	Municipal and Domestic Supply, Agricultural Supply, Industrial Service Supply, Industrial Process Supply		
Site History:			

In 1995, soil and grab groundwater samples were collected from various locations in the vicinity of the UST system (tanks, piping and fuel dispensers). Up to 3,900 ppm TPHg, were detected in soil beneath a fuel dispenser in the northwest area of the site. Analytical results for a grab groundwater sample indicated up to 8,100 parts per billion (ppb) TPHg, and 19 ppb Benzene.

On March 19, 1999, a grab groundwater sample was collected from an excavation during UST removal activities. Analytical results indicated up to 61,000 ppb TPHg and 9,620 ppb TPHd. On October 25, 2001, E2C Inc. (E2C) collected soil and grab groundwater samples from five direct -push sampling locations on the site. Sample and analytical results indicated up to 710 ppm TPHg and 170 ppm TPHd in the soil and 120 ppb TPHg and 110,000 ppb TPHd in groundwater.

On October 7 and 8, 2002, E2C installed four groundwater monitoring wells at the site (designated as MW-1, MW-2, MW-3, and MW-7). Analytical results of soil samples collected during the well installations indicated up to 12 ppm TPHg and 645 ppm TPHd. The initial groundwater sample results from the monitoring wells indicated up to 16,230 ppb TPHg, 2,750,000 ppb TPHd, and 83 ppb Benzene. High contaminant concentrations were noted in samples from well MW-3 located in the northeast corner of the property.

On March 26 and 27, 2003, E2C installed four additional groundwater monitoring wells, three offsite to the north across Monroe Street (designated as MW-4, MW-5, and MW-6), and one additional onsite (MW-8). Analytical results from soil samples indicated up to 7.47 ppm TPHg (MW-6, offsite) and less than 1.0 ppm TPHd.

On January 15, 2004, E2C performed an offsite direct-push sampling investigation involving soil and grab groundwater samples collected from five borings (DP-2 through DP-6). Analytical results for soil samples indicated up to 150 ppm TPHg and up to 13 ppm TPHd. Analytical results for grab groundwater samples indicated up to 80,000 ppb TPHg and up to 300,000 ppb TPHd.

E2C advanced six additional onsite direct-push borings (G-1, G-2, G-3, G-4, G-8, and G-9) on March 16 and 17, 2004. Onsite well MW-9 was installed on April 8, 2004. The results of the investigation delineate the on-site source as the dispenser island.

Vacuum-assisted Groundwater Extraction (VAGE) Tests were performed between April 12 through 17, 2004. The VAGE work is described and documented in E2C's VAGE Test Report, May 3, 2004. Based on September, 2008 groundwater testing, the event provided about a 50 percent reduction in the concentration of fuel-related hydrocarbons at off-site wells MW-4 through MW-6. Subsequent groundwater testing has shown a return to historical values for the contaminants in these wells.

Map Key	Number of Records	Direction	Distance (mi/ft)	Elev/Diff (ft)	Site	DB
---------	-------------------	-----------	------------------	----------------	------	----

LUST Sites from GeoTracker Search - Cleanup Status History

Status: Completed - Case Closed
Date : 1/11/2018

Status: Open - Eligible for Closure
Date : 9/1/2016

Status: Open - Verification Monitoring
Date : 7/16/2015

Status: Open - Site Assessment
Date : 1/11/1995

Status: Open - Case Begin Date
Date : 1/1/1994

LUST Sites from GeoTracker Search - Regulatory Activities (as of May 29, 2021)

Action Type: Other Regulatory Actions
Action Date: 1/11/2018
Received Issue Date: 1/11/2018
Action: Closure/No Further Action Letter
Doc Link: https://geotracker.waterboards.ca.gov/view_documents?global_id=T0608501874&enforcement_id=6345391&temptable=ENFORCEMENT

Title Description Comments:

Final Case Closure

Action Type: Response Requested - Reports
Action Date: 11/30/2017
Received Issue Date: 11/30/2017
Action: Well Destruction Report
Doc Link: https://geotracker.waterboards.ca.gov/view_documents_all?global_id=T0608501874&doc_id=5951334

Title Description Comments:

Well Destruction Report

Action Type: Other Regulatory Actions
Action Date: 9/1/2016
Received Issue Date: 9/1/2016
Action: Staff Letter
Doc Link: https://geotracker.waterboards.ca.gov/view_documents?global_id=T0608501874&enforcement_id=6296786&temptable=ENFORCEMENT

Title Description Comments:

Well Destruction Directive

Action Type: Notices
Action Date: 7/1/2016
Received Issue Date: 7/1/2016
Action: Notification - Public Notice of Case Closure
Doc Link: https://geotracker.waterboards.ca.gov/view_documents?global_id=T0608501874&enforcement_id=6290303&temptable=ENFORCEMENT

Title Description Comments:

Comment period ends 9/1/2016

Action Type: Other Regulatory Actions
Action Date: 3/21/2016
Received Issue Date: 3/21/2016
Action: Clean Up Fund - Case Closure Review Summary Report (RSR)
Doc Link: https://geotracker.waterboards.ca.gov/view_documents?global_id=T0608501874&enforcement_id=6279621&temptable=ENFORCEMENT

Title Description Comments:

Map Key	Number of Records	Direction	Distance (mi/ft)	Elev/Diff (ft)	Site	DB
---------	-------------------	-----------	------------------	----------------	------	----

USTCF Case Review

Action Type: Other Regulatory Actions
Action Date: 7/17/2015
Received Issue Date: 7/17/2015
Action: Staff Letter
Doc Link: https://geotracker.waterboards.ca.gov/view_documents?global_id=T0608501874&enforcement_id=6252949&temptable=ENFORCEMENT
Title Description Comments:

Action Type: Response Requested - Reports
Action Date: 6/30/2015
Received Issue Date: 7/13/2015
Action: Well Installation Report
Doc Link: https://geotracker.waterboards.ca.gov/view_documents_all?global_id=T0608501874&doc_id=5834537
Title Description Comments:

Submitted w SA GWM Report

Action Type: Other Regulatory Actions
Action Date: 3/19/2015
Received Issue Date: 3/19/2015
Action: Staff Letter
Doc Link: https://geotracker.waterboards.ca.gov/view_documents?global_id=T0608501874&enforcement_id=6239213&temptable=ENFORCEMENT
Title Description Comments:

Action Type: Response Requested - Other
Action Date: 3/11/2015
Received Issue Date: 3/11/2015
Action: Correspondence
Doc Link: https://geotracker.waterboards.ca.gov/view_documents_all?global_id=T0608501874&doc_id=5834517
Title Description Comments:

Email from consultant re well installations

Action Type: Notices
Action Date: 3/4/2015
Received Issue Date: 3/4/2015
Action: Notice of Responsibility
Doc Link: https://geotracker.waterboards.ca.gov/view_documents?global_id=T0608501874&enforcement_id=6237494&temptable=ENFORCEMENT
Title Description Comments:

Action Type: Other Regulatory Actions
Action Date: 1/12/2015
Received Issue Date: 1/12/2015
Action: Staff Letter
Doc Link: https://geotracker.waterboards.ca.gov/view_documents?global_id=T0608501874&enforcement_id=6232787&temptable=ENFORCEMENT
Title Description Comments:

LTCP Review

Action Type: Other Regulatory Actions
Action Date: 12/11/2014
Received Issue Date: 12/11/2014
Action: Staff Letter
Doc Link: https://geotracker.waterboards.ca.gov/view_documents?global_id=T0608501874&enforcement_id=6230287&temptable=ENFORCEMENT
Title Description Comments:

Out of Compliance

Map Key	Number of Records	Direction	Distance (mi/ft)	Elev/Diff (ft)	Site	DB
---------	-------------------	-----------	------------------	----------------	------	----

Action Type: Response Requested - Reports
Action Date: 6/13/2014
Received Issue Date: 3/18/2015
Action: Well Installation Report
Doc Link:
Title Description Comments:

rescinded requirement for four off-site monitoring wells. 2 wells will be installed instead

Action Type: Response Requested - Workplans
Action Date: 2/21/2014
Received Issue Date: 2/6/2014
Action: Well Installation Workplan - Regulator Responded
Doc Link: https://geotracker.waterboards.ca.gov/view_documents_all?global_id=T0608501874&doc_id=5791195
Title Description Comments:

- See 2/11/2014 Directive Letter.

Action Type: Other Regulatory Actions
Action Date: 2/11/2014
Received Issue Date: 2/11/2014
Action: Staff Letter
Doc Link: https://geotracker.waterboards.ca.gov/view_documents?global_id=T0608501874&enforcement_id=6191852&temptable=ENFORCEMENT
Title Description Comments:

WP Approval

Action Type: Other Regulatory Actions
Action Date: 1/2/2014
Received Issue Date: 1/2/2014
Action: Email Correspondence
Doc Link: https://geotracker.waterboards.ca.gov/view_documents?global_id=T0608501874&enforcement_id=6243437&temptable=ENFORCEMENT
Title Description Comments:

Action Type: Other Regulatory Actions
Action Date: 12/4/2013
Received Issue Date: 12/4/2013
Action: Staff Letter
Doc Link: https://geotracker.waterboards.ca.gov/view_documents?global_id=T0608501874&enforcement_id=6184298&temptable=ENFORCEMENT
Title Description Comments:

SWI Response

Action Type: Other Regulatory Actions
Action Date: 12/2/2013
Received Issue Date: 12/2/2013
Action: Email Correspondence
Doc Link: https://geotracker.waterboards.ca.gov/view_documents?global_id=T0608501874&enforcement_id=6243439&temptable=ENFORCEMENT
Title Description Comments:

Action Type: Response Requested - Other
Action Date: 10/18/2013
Received Issue Date: 10/18/2013
Action: Email Correspondence
Doc Link: https://geotracker.waterboards.ca.gov/view_documents_all?global_id=T0608501874&doc_id=5839621
Title Description Comments:

Email Correspondence

Map Key	Number of Records	Direction	Distance (mi/ft)	Elev/Diff (ft)	Site	DB
<hr/>						
Action Type:		Other Regulatory Actions				
Action Date:		10/16/2013				
Received Issue Date:		10/16/2013				
Action:		Email Correspondence				
Doc Link:		https://geotracker.waterboards.ca.gov/view_documents?global_id=T0608501874&enforcement_id=6243438&temptable=ENFORCEMENT				
Title Description Comments:						
Action Type:		Other Regulatory Actions				
Action Date:		8/16/2013				
Received Issue Date:		8/16/2013				
Action:		Email Correspondence				
Doc Link:		https://geotracker.waterboards.ca.gov/view_documents?global_id=T0608501874&enforcement_id=6243440&temptable=ENFORCEMENT				
Title Description Comments:						
Action Type:		Response Requested - Reports				
Action Date:		3/15/2013				
Received Issue Date:		11/7/2013				
Action:		Site Assessment Report - Regulator Responded				
Doc Link:		https://geotracker.waterboards.ca.gov/view_documents_all?global_id=T0608501874&doc_id=5757484				
Title Description Comments:						
Additional Site Assessment Report - See 12/4/2013 directive letter.						
Action Type:		Other Regulatory Actions				
Action Date:		11/15/2012				
Received Issue Date:		11/15/2012				
Action:		Staff Letter				
Doc Link:		https://geotracker.waterboards.ca.gov/view_documents?global_id=T0608501874&enforcement_id=6142924&temptable=ENFORCEMENT				
Title Description Comments:						
Conditional WP approval						
Action Type:		Response Requested - Workplans				
Action Date:		*11/5/2012				
Received Issue Date:		11/5/2012				
Action:		Soil and Water Investigation Workplan - Regulator Responded				
Doc Link:		https://geotracker.waterboards.ca.gov/view_documents_all?global_id=T0608501874&doc_id=5743684				
Title Description Comments:						
Work Plan for Site Assessment and Soil Vapor Assessment						
Action Type:		Other Regulatory Actions				
Action Date:		9/26/2012				
Received Issue Date:		9/26/2012				
Action:		Staff Letter				
Doc Link:		https://geotracker.waterboards.ca.gov/view_documents?global_id=T0608501874&enforcement_id=6138582&temptable=ENFORCEMENT				
Title Description Comments:						
Letter requesting cooperation for access to off-site property						
Action Type:		Other Regulatory Actions				
Action Date:		7/25/2012				
Received Issue Date:		7/25/2012				
Action:		Staff Letter				
Doc Link:		https://geotracker.waterboards.ca.gov/view_documents?global_id=T0608501874&enforcement_id=6131157&temptable=ENFORCEMENT				
Title Description Comments:						
Request for Additional Site Assessment and IRAP						

Map Key	Number of Records	Direction	Distance (mi/ft)	Elev/Diff (ft)	Site	DB
<hr/>						
Action Type:		Response Requested - Other				
Action Date:		12/10/2010				
Received Issue Date:		12/10/2010				
Action:		Other Report / Document				
Doc Link:		https://geotracker.waterboards.ca.gov/view_documents_all?global_id=T0608501874&doc_id=5921200				
Title Description Comments:						
State Information 12/10/2010						
Action Type:		Response Requested - Reports				
Action Date:		7/31/2010				
Received Issue Date:		6/23/2010				
Action:		Monitoring Report - Semi-Annually				
Doc Link:		https://geotracker.waterboards.ca.gov/view_documents_all?global_id=T0608501874&doc_id=5649236				
Title Description Comments:						
Second quarter semi-annual and annual GWM Report						
Action Type:		Response Requested - Reports				
Action Date:		1/31/2010				
Received Issue Date:		12/22/2009				
Action:		Monitoring Report - Semi-Annually				
Doc Link:						
Title Description Comments:						
Fourth Quarter Semi-Annual Groundwater Monitoring Report						
Action Type:		Response Requested - Other				
Action Date:		1/8/2010				
Received Issue Date:		1/7/2010				
Action:		Other Report / Document				
Doc Link:		https://geotracker.waterboards.ca.gov/view_documents_all?global_id=T0608501874&doc_id=5656208				
Title Description Comments:						
Groundwater Monitoring System Evaluation						
Action Type:		Other Regulatory Actions				
Action Date:		11/25/2009				
Received Issue Date:		11/25/2009				
Action:		Staff Letter - #90025211				
Doc Link:		https://geotracker.waterboards.ca.gov/view_documents?global_id=T0608501874&enforcement_id=6036490&temptable=ENFORCEMENT				
Title Description Comments:						
Groundwater Monitoring System Evaluation						
Action Type:		Other Regulatory Actions				
Action Date:		8/24/2009				
Received Issue Date:		8/24/2009				
Action:		Staff Letter				
Doc Link:		https://geotracker.waterboards.ca.gov/view_documents?global_id=T0608501874&enforcement_id=6028305&temptable=ENFORCEMENT				
Title Description Comments:						
Second quarter semi-annual and Annual GWM reports						
Action Type:		Other Regulatory Actions				
Action Date:		8/24/2009				
Received Issue Date:		8/24/2009				
Action:		Staff Letter				
Doc Link:		https://geotracker.waterboards.ca.gov/view_documents?global_id=T0608501874&enforcement_id=6028304&temptable=ENFORCEMENT				
Title Description Comments:						

Map Key	Number of Records	Direction	Distance (mi/ft)	Elev/Diff (ft)	Site	DB
---------	-------------------	-----------	------------------	----------------	------	----

Fourth quarter semi-annual GWM report

Action Type: Notices
Action Date: 7/27/2009
Received Issue Date: 7/27/2009
Action: Notice of Responsibility
Doc Link: https://geotracker.waterboards.ca.gov/view_documents?global_id=T0608501874&enforcement_id=6026258&temptable=ENFORCEMENT
Title Description Comments:

Action Type: Response Requested - Reports
Action Date: 10/12/2006
Received Issue Date: 10/12/2006
Action: Monitoring Report - Quarterly
Doc Link: https://geotracker.waterboards.ca.gov/view_documents_all?global_id=T0608501874&doc_id=5921189
Title Description Comments:

GW Monitoring Report 10/12/2006 - 03/06/2014

Action Type: Reports
Action Date: 6/3/2005
Received Issue Date: 6/3/2005
Action: Other Report
Doc Link: https://geotracker.waterboards.ca.gov/view_documents?global_id=T0608501874&enforcement_id=6321099&temptable=ENFORCEMENT
Title Description Comments:

Map & Metroscan Information 06/03/2005

Action Type: Response Requested - Other
Action Date: 6/3/2005
Received Issue Date: 6/3/2005
Action: Other Report / Document
Doc Link: https://geotracker.waterboards.ca.gov/view_documents_all?global_id=T0608501874&doc_id=5921196
Title Description Comments:

Phone Log 06/03/2005

Action Type: Response Requested - Reports
Action Date: 6/21/2004
Received Issue Date: 5/10/2004
Action: Soil and Water Investigation Report
Doc Link:
Title Description Comments:

Soil and Water Investigation Report

Action Type: Response Requested - Reports
Action Date: 6/14/2004
Received Issue Date: 6/14/2004
Action: Remedial Progress Report
Doc Link:
Title Description Comments:

Remedial Progress Report

Action Type: Response Requested - Other
Action Date: 5/3/2004
Received Issue Date: 5/3/2004
Action: Other Report / Document
Doc Link: https://geotracker.waterboards.ca.gov/view_documents_all?global_id=T0608501874&doc_id=5921181
Title Description Comments:

Map Key	Number of Records	Direction	Distance (mi/ft)	Elev/Diff (ft)	Site	DB
---------	-------------------	-----------	------------------	----------------	------	----

ESI/DAR (Start Up Reports) 05/03/2004

Action Type: Other Regulatory Actions
Action Date: 3/26/2004
Received Issue Date: 3/26/2004
Action: Staff Letter - #43495
Doc Link:
Title Description Comments:

Action Type: Response Requested - Workplans
Action Date: 1/12/2004
Received Issue Date: 2/5/2004
Action: Soil and Water Investigation Workplan
Doc Link:
Title Description Comments:

Soil and Water Investigation Workplan

Action Type: Other Regulatory Actions
Action Date: 12/8/2003
Received Issue Date: 12/8/2003
Action: Staff Letter - #42679
Doc Link:
Title Description Comments:

Action Type: Response Requested - Workplans
Action Date: 11/10/2003
Received Issue Date: 10/7/2003
Action: Soil and Water Investigation Workplan
Doc Link:
Title Description Comments:

Soil and Water Investigation Workplan

Action Type: Response Requested - Reports
Action Date: 10/27/2003
Received Issue Date: 2/5/2004
Action: Soil and Water Investigation Report
Doc Link:
Title Description Comments:

Soil and Water Investigation Report

Action Type: Response Requested - Reports
Action Date: 9/30/2003
Received Issue Date: 9/6/2003
Action: Soil and Water Investigation Report
Doc Link:
Title Description Comments:

Soil and Water Investigation Report

Action Type: Other Regulatory Actions
Action Date: 9/19/2003
Received Issue Date: 9/19/2003
Action: Staff Letter - #42197
Doc Link:
Title Description Comments:

Action Type: Response Requested - Reports
Action Date: 8/29/2003
Received Issue Date: 9/15/2003
Action: Monitoring Report - Quarterly

Map Key	Number of Records	Direction	Distance (mi/ft)	Elev/Diff (ft)	Site	DB
---------	----------------------	-----------	---------------------	-------------------	------	----

Doc Link:
Title Description Comments:

Monitoring Report - Quarterly

Action Type: Other Regulatory Actions
Action Date: 8/26/2003
Received Issue Date: 8/26/2003
Action: Staff Letter - #42008
Doc Link:
Title Description Comments:

Action Type: Response Requested - Workplans
Action Date: 8/25/2003
Received Issue Date: 8/7/2003
Action: Soil and Water Investigation Workplan
Doc Link:
Title Description Comments:

Soil and Water Investigation Workplan

Action Type: Other Regulatory Actions
Action Date: 7/29/2003
Received Issue Date: 7/29/2003
Action: Staff Letter - #41764
Doc Link:
Title Description Comments:

Action Type: Response Requested - Reports
Action Date: 5/30/2003
Received Issue Date: 5/30/2003
Action: Well Installation Report
Doc Link:
Title Description Comments:

Well Construction Application 05/30/2003 - 08/25/2004

Action Type: Response Requested - Reports
Action Date: 5/30/2003
Received Issue Date: 5/30/2003
Action: Well Installation Report
Doc Link: https://geotracker.waterboards.ca.gov/view_documents_all?global_id=T0608501874&doc_id=5921206
Title Description Comments:

Well Construction Application 05/30/2003 - 08/25/2004

Action Type: Response Requested - Other
Action Date: 5/30/2003
Received Issue Date: 5/30/2003
Action: Other Report / Document
Doc Link: https://geotracker.waterboards.ca.gov/view_documents_all?global_id=T0608501874&doc_id=5921178
Title Description Comments:

Addendum 05/30/2003

Action Type: Response Requested - Reports
Action Date: 5/23/2003
Received Issue Date: 5/23/2003
Action: Interim Remedial Action Report
Doc Link: https://geotracker.waterboards.ca.gov/view_documents_all?global_id=T0608501874&doc_id=5921191
Title Description Comments:

Interim Remedial Action Plan 05/23/2003

Map Key	Number of Records	Direction	Distance (mi/ft)	Elev/Diff (ft)	Site	DB
<hr/>						
Action Type:		Response Requested - Other				
Action Date:		4/7/2003				
Received Issue Date:		6/16/2003				
Action:		Other Report / Document				
Doc Link:						
Title Description Comments:						
Other Type of Submission by RP						
Action Type:		Other Regulatory Actions				
Action Date:		2/27/2003				
Received Issue Date:		2/27/2003				
Action:		Staff Letter - #40879				
Doc Link:						
Title Description Comments:						
Action Type:		Response Requested - Reports				
Action Date:		1/24/2003				
Received Issue Date:		1/24/2003				
Action:		Monitoring Report - Quarterly				
Doc Link:		https://geotracker.waterboards.ca.gov/view_documents_all?global_id=T0608501874&doc_id=5921184				
Title Description Comments:						
GW Monitoring Report 01/24/2003 - 07/12/2006						
Action Type:		Response Requested - Reports				
Action Date:		10/21/2002				
Received Issue Date:		10/21/2002				
Action:		Soil and Water Investigation Report				
Doc Link:		https://geotracker.waterboards.ca.gov/view_documents_all?global_id=T0608501874&doc_id=5921202				
Title Description Comments:						
Soil & Water Investigation Report 10/21/2002 - 08/05/2013						
Action Type:		Enforcement/Orders				
Action Date:		8/28/2002				
Received Issue Date:		8/28/2002				
Action:		Warning Letter - #38557				
Doc Link:						
Title Description Comments:						
Action Type:		Response Requested - Other				
Action Date:		1/30/2002				
Received Issue Date:		1/30/2002				
Action:		Other Report / Document				
Doc Link:		https://geotracker.waterboards.ca.gov/view_documents_all?global_id=T0608501874&doc_id=5921194				
Title Description Comments:						
Miscellaneous Report 01/30/2002						
Action Type:		Response Requested - Reports				
Action Date:		11/19/2001				
Received Issue Date:		11/19/2001				
Action:		Preliminary Site Assessment Report				
Doc Link:		https://geotracker.waterboards.ca.gov/view_documents_all?global_id=T0608501874&doc_id=5921199				
Title Description Comments:						
Preliminary Site Assessnent Report 11/19/2001						
Action Type:		Response Requested - Workplans				
Action Date:		9/17/2001				
Received Issue Date:		9/17/2001				

Map Key	Number of Records	Direction	Distance (mi/ft)	Elev/Diff (ft)	Site	DB
Action:		Soil and Water Investigation Workplan				
Doc Link:						
Title Description Comments:						
Soil and Water Investigation Workplan						
Action Type:		Other Regulatory Actions				
Action Date:		9/11/2001				
Received Issue Date:		9/11/2001				
Action:		Staff Letter - #31303				
Doc Link:						
Title Description Comments:						
Action Type:		Response Requested - Workplans				
Action Date:		9/11/2001				
Received Issue Date:		9/11/2001				
Action:		Other Workplan				
Doc Link:		https://geotracker.waterboards.ca.gov/view_documents_all?global_id=T0608501874&doc_id=5921207				
Title Description Comments:						
Work Plan 09/11/2001 - 01/21/2014						
Action Type:		Enforcement/Orders				
Action Date:		12/15/2000				
Received Issue Date:		12/15/2000				
Action:		Warning Letter - #31302				
Doc Link:						
Title Description Comments:						
Action Type:		Response Requested - Reports				
Action Date:		2/11/2000				
Received Issue Date:		6/16/2003				
Action:		Soil and Water Investigation Report				
Doc Link:						
Title Description Comments:						
Soil and Water Investigation Report						
Action Type:		Other Regulatory Actions				
Action Date:		12/29/1999				
Received Issue Date:		12/29/1999				
Action:		Staff Letter - #31300				
Doc Link:						
Title Description Comments:						
Action Type:		Notices				
Action Date:		6/26/1996				
Received Issue Date:		6/26/1996				
Action:		Notice of Responsibility - #40311				
Doc Link:						
Title Description Comments:						
Action Type:		Response Requested - Reports				
Action Date:		10/27/1995				
Received Issue Date:		10/28/2002				
Action:		Soil and Water Investigation Report				
Doc Link:						
Title Description Comments:						
Soil and Water Investigation Report						
Action Type:		Other Regulatory Actions				

Map Key	Number of Records	Direction	Distance (mi/ft)	Elev/Diff (ft)	Site	DB
<hr/>						
Action Date:		7/26/1995				
Received Issue Date:		7/26/1995				
Action:		Staff Letter - #31446				
Doc Link:						
Title Description Comments:						
Action Type:		Response Requested - Other				
Action Date:		1/20/1995				
Received Issue Date:		1/20/1995				
Action:		Unauthorized Release Form				
Doc Link:		https://geotracker.waterboards.ca.gov/view_documents_all?global_id=T0608501874&doc_id=5921203				
Title Description Comments:						
Unauthorized Release Form 01/20/1995 - 04/06/1999						
Action Type:		Response Requested - Other				
Action Date:		1/1/1995				
Received Issue Date:		1/1/1995				
Action:		Correspondence				
Doc Link:		https://geotracker.waterboards.ca.gov/view_documents_all?global_id=T0608501874&doc_id=5921179				
Title Description Comments:						
Correspondence 1995 - 2013						
Action Type:		Response Requested - Reports				
Action Date:		11/30/2016				
Received Issue Date:						
Action:		Well Destruction Report				
Doc Link:						
Title Description Comments:						
Action Type:		Response Requested - Reports				
Action Date:		1/30/2016				
Received Issue Date:						
Action:		Monitoring Report - Semi-Annually				
Doc Link:						
Title Description Comments:						
Action Type:		Leak Action				
Action Date:		1/20/1995				
Received Issue Date:						
Action:		Leak Reported				
Doc Link:						
Title Description Comments:						
Action Type:		Leak Action				
Action Date:		1/19/1995				
Received Issue Date:						
Action:		Leak Discovery				
Doc Link:						
Title Description Comments:						
Action Type:		Leak Action				
Action Date:		1/19/1995				
Received Issue Date:						
Action:		Leak Stopped				
Doc Link:						
Title Description Comments:						
Action Type:		Response Requested - Workplans				
Action Date:		9/28/2012				
Received Issue Date:						

Map Key	Number of Records	Direction	Distance (mi/ft)	Elev/Diff (ft)	Site	DB
---------	-------------------	-----------	------------------	----------------	------	----

Action: Interim Remedial Action Plan

Doc Link:

Title Description Comments:

Interim Remedial Action Plan - Deferred pending results of additional investigation.

LUST Sites from GeoTracker Search - Site Maps (as of May 29, 2021)

Title: GEO_MAP
 Link: https://geotracker.waterboards.ca.gov/esi/uploads/geo_map/3713640213/T0608501874.PDF
 Size : 151 KB
 Submitted By: FRANK HAMEDI (AUTH_RP)
 Submitted: 7/13/2015

Title: GEO BORE STMW-13 (STMW-13)
 Link: https://geotracker.waterboards.ca.gov/esi/uploads/geo_bore/7513053655/T0608501874.PDF
 Size : 58 KB
 Submitted By: FRANK HAMEDI (AUTH_RP)
 Submitted: 7/13/2015

Title: GEO BORE STMW-12 (STMW-12)
 Link: https://geotracker.waterboards.ca.gov/esi/uploads/geo_bore/8456690192/T0608501874.PDF
 Size : 59 KB
 Submitted By: FRANK HAMEDI (AUTH_RP)
 Submitted: 7/13/2015

Title: GEO_MAP
 Link: https://geotracker.waterboards.ca.gov/esi/uploads/geo_map/9748513400/T0608501874.PDF
 Size : 79 KB
 Submitted By: FRANK HAMEDI (AUTH_RP)
 Submitted: 3/20/2014

Title: GEO BORE STB-5 (STB-5)
 Link: https://geotracker.waterboards.ca.gov/esi/uploads/geo_bore/1578508496/T0608501874.PDF
 Size : 60 KB
 Submitted By: FRANK HAMEDI (AUTH_RP)
 Submitted: 11/7/2013

Title: GEO_MAP
 Link: https://geotracker.waterboards.ca.gov/esi/uploads/geo_map/5180894374/T0608501874.PDF
 Size : 692 KB
 Submitted By: FRANK HAMEDI (AUTH_RP)
 Submitted: 11/7/2013

Title: GEO BORE STB-2 (STB-2)
 Link: https://geotracker.waterboards.ca.gov/esi/uploads/geo_bore/9746418058/T0608501874.PDF
 Size : 63 KB
 Submitted By: FRANK HAMEDI (AUTH_RP)
 Submitted: 11/7/2013

Title: GEO BORE STB-1 (STB-1)
 Link: https://geotracker.waterboards.ca.gov/esi/uploads/geo_bore/6754685878/T0608501874.PDF
 Size : 59 KB
 Submitted By: FRANK HAMEDI (AUTH_RP)
 Submitted: 11/7/2013

Title: GEO BORE STB-4 (STB-4)
 Link: https://geotracker.waterboards.ca.gov/esi/uploads/geo_bore/6307004809/T0608501874.PDF
 Size : 59 KB
 Submitted By: FRANK HAMEDI (AUTH_RP)
 Submitted: 11/7/2013

Title: GEO BORE STB-3 (STB-3)
 Link: https://geotracker.waterboards.ca.gov/esi/uploads/geo_bore/8798926651/T0608501874.PDF
 Size : 61 KB
 Submitted By: FRANK HAMEDI (AUTH_RP)
 Submitted: 11/7/2013

Map Key	Number of Records	Direction	Distance (mi/ft)	Elev/Diff (ft)	Site	DB
---------	-------------------	-----------	------------------	----------------	------	----

Title: GEO BORE STB-6 (STB-6)
Link: https://geotracker.waterboards.ca.gov/esi/uploads/geo_bore/6099036514/T0608501874.PDF
Size : 57 KB
Submitted By: FRANK HAMEDI (AUTH_RP)
Submitted: 11/7/2013

LUST Sites from GeoTracker Search - Documents (as of May 29, 2021)

Document Type:	Site Documents	Size :	
Document Date:	1/11/2018	Submitted By:	AARON COSTA (REGULATOR)
Type:	CLOSURE/NO FURTHER ACTION LETTER	Submitted:	
Title:	FINAL CASE CLOSURE		
Title Link:	https://geotracker.waterboards.ca.gov/view_documents?global_id=T0608501874&enforcement_id=6345391		
Document Type:	Site Documents	Size :	
Document Date:	11/30/2017	Submitted By:	AARON COSTA (REGULATOR)
Type:	WELL DESTRUCTION REPORT	Submitted:	
Title:	WELL DESTRUCTION REPORT		
Title Link:	https://geotracker.waterboards.ca.gov/view_documents?global_id=T0608501874&document_id=5951334		
Document Type:	Site Documents	Size :	
Document Date:	9/1/2016	Submitted By:	AARON COSTA (REGULATOR)
Type:	STAFF LETTER	Submitted:	
Title:	WELL DESTRUCTION DIRECTIVE		
Title Link:	https://geotracker.waterboards.ca.gov/view_documents?global_id=T0608501874&enforcement_id=6296786		
Document Type:	Site Documents	Size :	
Document Date:	7/1/2016	Submitted By:	CANDACE GARCIA (REGULATOR)
Type:	NOTIFICATION - PUBLIC NOTICE OF CASE CLOSURE	Submitted:	
Title:	COMMENT PERIOD ENDS 9/1/2016		
Title Link:	https://geotracker.waterboards.ca.gov/view_documents?global_id=T0608501874&enforcement_id=6290303		
Document Type:	Site Documents	Size :	
Document Date:	3/21/2016	Submitted By:	(REGULATOR)
Type:	CLEAN UP FUND - CASE CLOSURE REVIEW SUMMARY REPORT (RSR)	Submitted:	
Title:	USTCF CASE REVIEW		
Title Link:	https://geotracker.waterboards.ca.gov/view_documents?global_id=T0608501874&enforcement_id=6279621		
Document Type:	Site Documents	Size :	
Document Date:	7/17/2015	Submitted By:	CHRIS WIDMANN (REGULATOR)
Type:	STAFF LETTER	Submitted:	
Title:	UNKNOWN		
Title Link:	https://geotracker.waterboards.ca.gov/view_documents?global_id=T0608501874&enforcement_id=6252949		
Document Type:	Monitoring Reports	Size :	16,319 KB
Document Date:	6/30/2015	Submitted By:	FRANK HAMEDI (AUTH_RP)
Type:	MONITORING REPORT - SEMI-ANNUALLY	Submitted:	
Title:	WI&1ST SAGW 2015 REPORT 6-30-15		
Title Link:	https://geotracker.waterboards.ca.gov/esi/uploads/geo_report/8162943243/T0608501874.PDF		
Document Type:	Site Documents	Size :	
Document Date:	3/19/2015	Submitted By:	CHRIS WIDMANN (REGULATOR)
Type:	STAFF LETTER	Submitted:	
Title:	UNKNOWN		
Title Link:	https://geotracker.waterboards.ca.gov/view_documents?global_id=T0608501874&enforcement_id=6239213		
Document Type:	Site Documents	Size :	
Document Date:	3/11/2015	Submitted By:	AARON COSTA (REGULATOR)
Type:	CORRESPONDENCE	Submitted:	
Title:	EMAIL FROM CONSULTANT RE WELL INSTALLATIONS		
Title Link:	https://geotracker.waterboards.ca.gov/view_documents?global_id=T0608501874&document_id=5834517		
Document Type:	Site Documents	Size :	
Document Date:	3/4/2015	Submitted By:	CHRIS WIDMANN (REGULATOR)
Type:	NOTICE OF RESPONSIBILITY	Submitted:	

Map Key	Number of Records	Direction	Distance (mi/ft)	Elev/Diff (ft)	Site	DB
Title:		UNKNOWN				
Title Link:		https://geotracker.waterboards.ca.gov/view_documents?global_id=T0608501874&enforcement_id=6237494				
Document Type:	Site Documents			Size :		
Document Date:	1/12/2015			Submitted By:	CHRIS WIDMANN (REGULATOR)	
Type:	STAFF LETTER			Submitted:		
Title:	LTCP REVIEW					
Title Link:	https://geotracker.waterboards.ca.gov/view_documents?global_id=T0608501874&enforcement_id=6232787					
Document Type:	Site Documents			Size :		
Document Date:	12/11/2014			Submitted By:	CHRIS WIDMANN (REGULATOR)	
Type:	STAFF LETTER			Submitted:		
Title:	OUT OF COMPLIANCE					
Title Link:	https://geotracker.waterboards.ca.gov/view_documents?global_id=T0608501874&enforcement_id=6230287					
Document Type:	Monitoring Reports			Size :	4,422 KB	
Document Date:	12/9/2014			Submitted By:	FRANK HAMEDI (AUTH_RP)	
Type:	MONITORING REPORT - SEMI-ANNUALLY			Submitted:		
Title:	2ND SAGW 2014 REPORT 12-09-14					
Title Link:	https://geotracker.waterboards.ca.gov/esi/uploads/geo_report/9926607251/T0608501874.PDF					
Document Type:	Site Documents			Size :	1,235 KB	
Document Date:	4/29/2014			Submitted By:	FRANK HAMEDI (AUTH_RP)	
Type:	OTHER REPORT / DOCUMENT			Submitted:		
Title:	NEIGHBORS' PROPERTIES ACCESS REQUEST LETTERS					
Title Link:	https://geotracker.waterboards.ca.gov/esi/uploads/geo_report/4657976269/T0608501874.PDF					
Document Type:	Monitoring Reports			Size :	4,251 KB	
Document Date:	4/28/2014			Submitted By:	FRANK HAMEDI (AUTH_RP)	
Type:	MONITORING REPORT - SEMI-ANNUALLY			Submitted:		
Title:	1ST SEMI-ANNUAL 2014 GROUNDWATER MONITORING 4-28-14					
Title Link:	https://geotracker.waterboards.ca.gov/esi/uploads/geo_report/7042774975/T0608501874.PDF					
Document Type:	Monitoring Reports			Size :	5,013 KB	
Document Date:	3/6/2014			Submitted By:	FRANK HAMEDI (AUTH_RP)	
Type:	MONITORING REPORT - SEMI-ANNUALLY			Submitted:		
Title:	2ND SAGW 2013 REPORT 3-06-14					
Title Link:	https://geotracker.waterboards.ca.gov/esi/uploads/geo_report/5386254489/T0608501874.PDF					
Document Type:	Site Documents			Size :		
Document Date:	2/11/2014			Submitted By:	CHRIS WIDMANN (REGULATOR)	
Type:	STAFF LETTER			Submitted:		
Title:	WP APPROVAL					
Title Link:	https://geotracker.waterboards.ca.gov/view_documents?global_id=T0608501874&enforcement_id=6191852					
Document Type:	Site Documents			Size :	3,846 KB	
Document Date:	1/21/2014			Submitted By:	FRANK HAMEDI (AUTH_RP)	
Type:	WELL INSTALLATION WORKPLAN			Submitted:		
Title:	WORK PLAN FOR WELL INSTALLATION 1-21-14					
Title Link:	https://geotracker.waterboards.ca.gov/esi/uploads/geo_report/1690179049/T0608501874.PDF					
Document Type:	Site Documents			Size :		
Document Date:	1/2/2014			Submitted By:	CHRIS WIDMANN (REGULATOR)	
Type:	EMAIL CORRESPONDENCE			Submitted:		
Title:	UNKNOWN					
Title Link:	https://geotracker.waterboards.ca.gov/view_documents?global_id=T0608501874&enforcement_id=6243437					
Document Type:	Site Documents			Size :		
Document Date:	12/4/2013			Submitted By:	CHRIS WIDMANN (REGULATOR)	
Type:	STAFF LETTER			Submitted:		
Title:	SWI RESPONSE					
Title Link:	https://geotracker.waterboards.ca.gov/view_documents?global_id=T0608501874&enforcement_id=6184298					
Document Type:	Site Documents			Size :		
Document Date:	12/2/2013			Submitted By:	CHRIS WIDMANN (REGULATOR)	
Type:	EMAIL CORRESPONDENCE			Submitted:		
Title:	UNKNOWN					
Title Link:	https://geotracker.waterboards.ca.gov/view_documents?global_id=T0608501874&enforcement_id=6243439					

Map Key	Number of Records	Direction	Distance (mi/ft)	Elev/Diff (ft)	Site	DB
Document Type:	Site Documents			Size :		
Document Date:	10/18/2013			Submitted By:	CHRIS WIDMANN (REGULATOR)	
Type:	EMAIL CORRESPONDENCE			Submitted:		
Title:	EMAIL CORRESPONDENCE					
Title Link:	https://geotracker.waterboards.ca.gov/view_documents?global_id=T0608501874&document_id=5839621					
Document Type:	Site Documents			Size :		
Document Date:	10/16/2013			Submitted By:	CHRIS WIDMANN (REGULATOR)	
Type:	EMAIL CORRESPONDENCE			Submitted:		
Title:	UNKNOWN					
Title Link:	https://geotracker.waterboards.ca.gov/view_documents?global_id=T0608501874&enforcement_id=6243438					
Document Type:	Site Documents			Size :		
Document Date:	8/16/2013			Submitted By:	CHRIS WIDMANN (REGULATOR)	
Type:	EMAIL CORRESPONDENCE			Submitted:		
Title:	UNKNOWN					
Title Link:	https://geotracker.waterboards.ca.gov/view_documents?global_id=T0608501874&enforcement_id=6243440					
Document Type:	Site Documents			Size :	5,593 KB	
Document Date:	8/2/2013			Submitted By:	FRANK HAMEDI (AUTH_RP)	
Type:	SOIL AND WATER INVESTIGATION REPORT			Submitted:		
Title:	SOIL & GROUNDWATER INVESTIGATION REPORT 8-02-13					
Title Link:	https://geotracker.waterboards.ca.gov/esi/uploads/geo_report/1206178188/T0608501874.PDF					
Document Type:	Monitoring Reports			Size :	5,690 KB	
Document Date:	2/8/2013			Submitted By:	TIM TYLER (AUTH_RP)	
Type:	MONITORING REPORT - SEMI-ANNUALLY			Submitted:		
Title:	SECOND SEMI-ANNUAL 2012 GW MONITORING REPORT					
Title Link:	https://geotracker.waterboards.ca.gov/esi/uploads/geo_report/7970735073/T0608501874.PDF					
Document Type:	Site Documents			Size :		
Document Date:	11/15/2012			Submitted By:	CHRIS WIDMANN (REGULATOR)	
Type:	STAFF LETTER			Submitted:		
Title:	CONDITIONAL WP APPROVAL					
Title Link:	https://geotracker.waterboards.ca.gov/view_documents?global_id=T0608501874&enforcement_id=6142924					
Document Type:	Site Documents			Size :	2,474 KB	
Document Date:	11/5/2012			Submitted By:	TIM TYLER (AUTH_RP)	
Type:	SITE INVESTIGATION WORKPLAN			Submitted:		
Title:	WORK PLAN FOR ADDITIONAL SITE ASSESSMENT					
Title Link:	https://geotracker.waterboards.ca.gov/esi/uploads/geo_report/3323255419/T0608501874.PDF					
Document Type:	Site Documents			Size :		
Document Date:	9/26/2012			Submitted By:	CHRIS WIDMANN (REGULATOR)	
Type:	STAFF LETTER			Submitted:		
Title:	LETTER REQUESTING COOPERATION FOR ACCESS TO OFF-SITE PROPERTY					
Title Link:	https://geotracker.waterboards.ca.gov/view_documents?global_id=T0608501874&enforcement_id=6138582					
Document Type:	Monitoring Reports			Size :	2,312 KB	
Document Date:	9/14/2012			Submitted By:	TIM TYLER (AUTH_RP)	
Type:	MONITORING REPORT - SEMI-ANNUALLY			Submitted:		
Title:	SEMI-ANNUAL 2012 GW MONITORING REPORT					
Title Link:	https://geotracker.waterboards.ca.gov/esi/uploads/geo_report/7446000576/T0608501874.PDF					
Document Type:	Site Documents			Size :		
Document Date:	7/25/2012			Submitted By:	CHRIS WIDMANN (REGULATOR)	
Type:	STAFF LETTER			Submitted:		
Title:	REQUEST FOR ADDITIONAL SITE ASSESSMENT AND IRAP					
Title Link:	https://geotracker.waterboards.ca.gov/view_documents?global_id=T0608501874&enforcement_id=6131157					
Document Type:	Monitoring Reports			Size :	3,651 KB	
Document Date:	1/25/2012			Submitted By:	TIM TYLER (AUTH_RP)	
Type:	MONITORING REPORT - SEMI-ANNUALLY			Submitted:		
Title:	SECOND SEMI-ANNUAL 2011 GW MONITORING REPORT					
Title Link:	https://geotracker.waterboards.ca.gov/esi/uploads/geo_report/7736998796/T0608501874.PDF					
Document Type:	Monitoring Reports			Size :	5,877 KB	
Document Date:	7/20/2011*			Submitted By:	TIM TYLER (AUTH_RP)	

Map Key	Number of Records	Direction	Distance (mi/ft)	Elev/Diff (ft)	Site	DB
Type:	MONITORING REPORT - SEMI-ANNUALLY		Submitted:			
Title:	FIRST SEMI-ANNUAL 2011 GW MONITORING REPORT					
Title Link:	https://geotracker.waterboards.ca.gov/esi/uploads/geo_report/8706919372/T0608501874.PDF					
Document Type:	Site Documents		Size :			
Document Date:	12/10/2010		Submitted By:		MICHAEL SCHUSTER (REGULATOR)	
Type:	OTHER REPORT / DOCUMENT		Submitted:			
Title:	STATE INFORMATION 12/10/2010					
Title Link:	https://geotracker.waterboards.ca.gov/view_documents?global_id=T0608501874&document_id=5921200					
Document Type:	Monitoring Reports		Size :		4,005 KB	
Document Date:	6/23/2010		Submitted By:		GROUNDWATER CLEANERS, INC. (AUTH_RP)	
Type:	MONITORING REPORT - SEMI-ANNUALLY		Submitted:			
Title:	2Q 2010 SEMI-ANNUAL MONITORING REPORT					
Title Link:	https://geotracker.waterboards.ca.gov/esi/uploads/geo_report/8464807093/T0608501874.PDF					
Document Type:	Site Documents		Size :		1,784 KB	
Document Date:	1/7/2010		Submitted By:		GROUNDWATER CLEANERS, INC. (AUTH_RP)	
Type:	OPERATION AND MAINTENANCE		Submitted:			
Title:	PLAN/MONITORING REPORT					
Title Link:	MONITORING WELL EVALUATION					
	https://geotracker.waterboards.ca.gov/esi/uploads/geo_report/2862189054/T0608501874.PDF					
Document Type:	Monitoring Reports		Size :		2,595 KB	
Document Date:	1/4/2010*		Submitted By:		GROUNDWATER CLEANERS, INC. (AUTH_RP)	
Type:	MONITORING REPORT - SEMI-ANNUALLY		Submitted:			
Title:	4Q 09 SMR					
Title Link:	https://geotracker.waterboards.ca.gov/esi/uploads/geo_report/6786917448/T0608501874.PDF					
Document Type:	Site Documents		Size :			
Document Date:	11/25/2009		Submitted By:		KRISTI CONG (REGULATOR)	
Type:	STAFF LETTER		Submitted:			
Title:	GROUNDWATER MONITORING SYSTEM EVALUATION					
Title Link:	https://geotracker.waterboards.ca.gov/view_documents?global_id=T0608501874&enforcement_id=6036490					
Document Type:	Site Documents		Size :			
Document Date:	8/24/2009		Submitted By:		KRISTI CONG (REGULATOR)	
Type:	STAFF LETTER		Submitted:			
Title:	SECOND QUARTER SEMI-ANNUAL AND ANNUAL GWM REPORTS					
Title Link:	https://geotracker.waterboards.ca.gov/view_documents?global_id=T0608501874&enforcement_id=6028305					
Document Type:	Site Documents		Size :			
Document Date:	8/24/2009		Submitted By:		KRISTI CONG (REGULATOR)	
Type:	STAFF LETTER		Submitted:			
Title:	FOURTH QUARTER SEMI-ANNUAL GWM REPORT					
Title Link:	https://geotracker.waterboards.ca.gov/view_documents?global_id=T0608501874&enforcement_id=6028304					
Document Type:	Site Documents		Size :			
Document Date:	7/27/2009		Submitted By:		KRISTI CONG (REGULATOR)	
Type:	NOTICE OF RESPONSIBILITY		Submitted:			
Title:	UNKNOWN					
Title Link:	https://geotracker.waterboards.ca.gov/view_documents?global_id=T0608501874&enforcement_id=6026258					
Document Type:	Monitoring Reports		Size :		4,494 KB	
Document Date:	6/22/2009*		Submitted By:		GROUNDWATER CLEANERS, INC. (AUTH_RP)	
Type:	MONITORING REPORT - QUARTERLY		Submitted:			
Title:	2Q 2009 QMR					
Title Link:	https://geotracker.waterboards.ca.gov/esi/uploads/geo_report/4388490974/T0608501874.PDF					
Document Type:	Monitoring Reports		Size :		2,521 KB	
Document Date:	4/2/2009*		Submitted By:		GROUNDWATER CLEANERS, INC. (AUTH_RP)	
Type:	MONITORING REPORT - QUARTERLY		Submitted:			
Title:	1Q 2009 QMR					
Title Link:	https://geotracker.waterboards.ca.gov/esi/uploads/geo_report/2125619053/T0608501874.PDF					

<i>Map Key</i>	<i>Number of Records</i>	<i>Direction</i>	<i>Distance (mi/ft)</i>	<i>Elev/Diff (ft)</i>	<i>Site</i>	<i>DB</i>
Document Type: Document Date:	Monitoring Reports 12/30/2008*			Size : Submitted By:	6,100 KB GROUNDWATER CLEANERS, INC. (AUTH_RP)	
Type: Title: Title Link:	MONITORING REPORT - QUARTERLY Q4 08 QMR https://geotracker.waterboards.ca.gov/esi/uploads/geo_report/6469750523/T0608501874.PDF			Submitted:		
Document Type: Document Date:	Monitoring Reports 10/3/2008			Size : Submitted By:	3,381 KB GROUNDWATER CLEANERS, INC. (AUTH_RP)	
Type: Title: Title Link:	MONITORING REPORT - QUARTERLY 3Q 08 QMR https://geotracker.waterboards.ca.gov/esi/uploads/geo_report/2841509759/T0608501874.PDF			Submitted:		
Document Type: Document Date:	Monitoring Reports 6/30/2008			Size : Submitted By:	3,360 KB GROUNDWATER CLEANERS, INC. (AUTH_RP)	
Type: Title: Title Link:	MONITORING REPORT - QUARTERLY 2Q 2008 QMR https://geotracker.waterboards.ca.gov/esi/uploads/geo_report/2133715569/T0608501874.PDF			Submitted:		
Document Type: Document Date:	Monitoring Reports 1/3/2008			Size : Submitted By:	2,857 KB GROUNDWATER CLEANERS, INC. (AUTH_RP)	
Type: Title: Title Link:	MONITORING REPORT - QUARTERLY 4Q 07 QMR https://geotracker.waterboards.ca.gov/esi/uploads/geo_report/9747502207/T0608501874.PDF			Submitted:		
Document Type: Document Date:	Monitoring Reports 10/9/2007			Size : Submitted By:	2,873 KB GROUNDWATER CLEANERS, INC. (AUTH_RP)	
Type: Title: Title Link:	MONITORING REPORT - QUARTERLY THIRD QUARTER 2007 QMR https://geotracker.waterboards.ca.gov/esi/uploads/geo_report/7890318155/T0608501874.PDF			Submitted:		
Document Type: Document Date:	Monitoring Reports 10/2/2007			Size : Submitted By:	2,873 KB GROUNDWATER CLEANERS, INC. (AUTH_RP)	
Type: Title: Title Link:	MONITORING REPORT - QUARTERLY THIRD QUARTER 2007 QMR https://geotracker.waterboards.ca.gov/esi/uploads/geo_report/5765699625/T0608501874.PDF			Submitted:		
Document Type: Document Date:	Monitoring Reports 8/21/2007			Size : Submitted By:	2,470 KB GROUNDWATER CLEANERS, INC. (AUTH_RP)	
Type: Title: Title Link:	MONITORING REPORT - QUARTERLY SECOND QUARTER 2007 https://geotracker.waterboards.ca.gov/esi/uploads/geo_report/6397646844/T0608501874.PDF			Submitted:		
Document Type: Document Date:	Monitoring Reports 6/28/2007			Size : Submitted By:	3,173 KB GROUNDWATER CLEANERS, INC. (AUTH_RP)	
Type: Title: Title Link:	MONITORING REPORT - QUARTERLY SECOND QUARTER 2007 https://geotracker.waterboards.ca.gov/esi/uploads/geo_report/7844273209/T0608501874.PDF			Submitted:		
Document Type: Document Date:	Monitoring Reports 5/25/2007			Size : Submitted By:	2,501 KB GROUNDWATER CLEANERS, INC. (AUTH_RP)	
Type: Title: Title Link:	MONITORING REPORT - QUARTERLY FIRST QUARTER 2007 https://geotracker.waterboards.ca.gov/esi/uploads/geo_report/4589970469/T0608501874.PDF			Submitted:		
Document Type: Document Date:	Monitoring Reports 5/17/2007			Size : Submitted By:	13,498 KB GROUNDWATER CLEANERS, INC. (AUTH_RP)	
Type: Title: Title Link:	MONITORING REPORT - QUARTERLY 2QUARTER 2006 https://geotracker.waterboards.ca.gov/esi/uploads/geo_report/3258619546/T0608501874.PDF			Submitted:		

Map Key	Number of Records	Direction	Distance (mi/ft)	Elev/Diff (ft)	Site	DB
Document Type:	Monitoring Reports			Size :	7,377 KB	
Document Date:	5/17/2007			Submitted By:	GROUNDWATER CLEANERS, INC. (AUTH_RP)	
Type:	MONITORING REPORT - QUARTERLY			Submitted:		
Title:	4Q 2005					
Title Link:	https://geotracker.waterboards.ca.gov/esi/uploads/geo_report/2212269425/T0608501874.PDF					
Document Type:	Monitoring Reports			Size :	2,575 KB	
Document Date:	5/17/2007			Submitted By:	GROUNDWATER CLEANERS, INC. (AUTH_RP)	
Type:	MONITORING REPORT - QUARTERLY			Submitted:		
Title:	3 QUARTER 2006					
Title Link:	https://geotracker.waterboards.ca.gov/esi/uploads/geo_report/1841795206/T0608501874.PDF					
Document Type:	Monitoring Reports			Size :	2,310 KB	
Document Date:	5/10/2007			Submitted By:	GROUNDWATER CLEANERS, INC. (AUTH_RP)	
Type:	MONITORING REPORT - QUARTERLY			Submitted:		
Title:	FOURTH QUARTER 2006					
Title Link:	https://geotracker.waterboards.ca.gov/esi/uploads/geo_report/8107847452/T0608501874.PDF					
Document Type:	Monitoring Reports			Size :	2,501 KB	
Document Date:	5/10/2007			Submitted By:	GROUNDWATER CLEANERS, INC. (AUTH_RP)	
Type:	MONITORING REPORT - QUARTERLY			Submitted:		
Title:	FIRST QUARTER 2007					
Title Link:	https://geotracker.waterboards.ca.gov/esi/uploads/geo_report/2717776238/T0608501874.PDF					
Document Type:	Monitoring Reports			Size :	2,470 KB	
Document Date:	10/12/2006			Submitted By:	MICHAEL SCHUSTER (REGULATOR)	
Type:	MONITORING REPORT - QUARTERLY			Submitted:		
Title:	GW MONITORING REPORT 10/12/2006 - 03/06/2014 -					
Title Link:	https://geotracker.waterboards.ca.gov/regulators/deliverable_documents/4146534800/GWM%5FR%5F2007%2D06%2D30%2Epdf					
Document Type:	Monitoring Reports			Size :	2,491 KB	
Document Date:	10/12/2006			Submitted By:	MICHAEL SCHUSTER (REGULATOR)	
Type:	MONITORING REPORT - QUARTERLY			Submitted:		
Title:	GW MONITORING REPORT 10/12/2006 - 03/06/2014 -					
Title Link:	https://geotracker.waterboards.ca.gov/regulators/deliverable_documents/4146534800/GWM%5FR%5F2007%2D12%2D28%2Epdf					
Document Type:	Monitoring Reports			Size :	2,540 KB	
Document Date:	10/12/2006			Submitted By:	MICHAEL SCHUSTER (REGULATOR)	
Type:	MONITORING REPORT - QUARTERLY			Submitted:		
Title:	GW MONITORING REPORT 10/12/2006 - 03/06/2014 -					
Title Link:	https://geotracker.waterboards.ca.gov/regulators/deliverable_documents/4146534800/GWM%5FR%5F2009%2D06%2D12%2Epdf					
Document Type:	Monitoring Reports			Size :	2,303 KB	
Document Date:	10/12/2006			Submitted By:	MICHAEL SCHUSTER (REGULATOR)	
Type:	MONITORING REPORT - QUARTERLY			Submitted:		
Title:	GW MONITORING REPORT 10/12/2006 - 03/06/2014 -					
Title Link:	https://geotracker.waterboards.ca.gov/regulators/deliverable_documents/4146534800/GWM%5FR%5F2012%2D09%2D11%2Epdf					
Document Type:	Monitoring Reports			Size :	2,644 KB	
Document Date:	10/12/2006			Submitted By:	MICHAEL SCHUSTER (REGULATOR)	
Type:	MONITORING REPORT - QUARTERLY			Submitted:		
Title:	GW MONITORING REPORT 10/12/2006 - 03/06/2014 -					
Title Link:	https://geotracker.waterboards.ca.gov/regulators/deliverable_documents/4146534800/GWM%5FR%5F2009%2D12%2D18%2Epdf					
Document Type:	Monitoring Reports			Size :	2,548 KB	
Document Date:	10/12/2006			Submitted By:	MICHAEL SCHUSTER (REGULATOR)	
Type:	MONITORING REPORT - QUARTERLY			Submitted:		
Title:	GW MONITORING REPORT 10/12/2006 - 03/06/2014 -					
Title Link:	https://geotracker.waterboards.ca.gov/regulators/deliverable_documents/4146534800/GWM%5FR%5F2007%2D03%2D30%2Epdf					

<i>Map Key</i>	<i>Number of Records</i>	<i>Direction</i>	<i>Distance (mi/ft)</i>	<i>Elev/Diff (ft)</i>	<i>Site</i>	<i>DB</i>
Document Type:	Monitoring Reports			Size :	5,642 KB	
Document Date:	10/12/2006			Submitted By:	MICHAEL SCHUSTER (REGULATOR)	
Type:	MONITORING REPORT - QUARTERLY			Submitted:		
Title:	GW MONITORING REPORT 10/12/2006 - 03/06/2014 -					
Title Link:	https://geotracker.waterboards.ca.gov/regulators/deliverable_documents/4146534800/GWM%5FR%5F2008%2D12%2D26%2Epdf					
Document Type:	Monitoring Reports			Size :	2,501 KB	
Document Date:	10/12/2006			Submitted By:	MICHAEL SCHUSTER (REGULATOR)	
Type:	MONITORING REPORT - QUARTERLY			Submitted:		
Title:	GW MONITORING REPORT 10/12/2006 - 03/06/2014 -					
Title Link:	https://geotracker.waterboards.ca.gov/regulators/deliverable_documents/4146534800/GWM%5FR%5F2008%2D03%2D28%2Epdf					
Document Type:	Monitoring Reports			Size :	2,566 KB	
Document Date:	10/12/2006			Submitted By:	MICHAEL SCHUSTER (REGULATOR)	
Type:	MONITORING REPORT - QUARTERLY			Submitted:		
Title:	GW MONITORING REPORT 10/12/2006 - 03/06/2014 -					
Title Link:	https://geotracker.waterboards.ca.gov/regulators/deliverable_documents/4146534800/GWM%5FR%5F2009%2D03%2D26%2Epdf					
Document Type:	Monitoring Reports			Size :	2,529 KB	
Document Date:	10/12/2006			Submitted By:	MICHAEL SCHUSTER (REGULATOR)	
Type:	MONITORING REPORT - QUARTERLY			Submitted:		
Title:	GW MONITORING REPORT 10/12/2006 - 03/06/2014 -					
Title Link:	https://geotracker.waterboards.ca.gov/regulators/deliverable_documents/4146534800/GWM%5FR%5F2007%2D09%2D25%2Epdf					
Document Type:	Monitoring Reports			Size :	5,109 KB	
Document Date:	10/12/2006			Submitted By:	MICHAEL SCHUSTER (REGULATOR)	
Type:	MONITORING REPORT - QUARTERLY			Submitted:		
Title:	GW MONITORING REPORT 10/12/2006 - 03/06/2014 -					
Title Link:	https://geotracker.waterboards.ca.gov/regulators/deliverable_documents/4146534800/GWM%5FR%5F2014%2D03%2D06%2Epdf					
Document Type:	Monitoring Reports			Size :	3,625 KB	
Document Date:	10/12/2006			Submitted By:	MICHAEL SCHUSTER (REGULATOR)	
Type:	MONITORING REPORT - QUARTERLY			Submitted:		
Title:	GW MONITORING REPORT 10/12/2006 - 03/06/2014 -					
Title Link:	https://geotracker.waterboards.ca.gov/regulators/deliverable_documents/4146534800/GWM%5FR%5F2012%2D01%2D25%2Epdf					
Document Type:	Monitoring Reports			Size :	2,575 KB	
Document Date:	10/12/2006			Submitted By:	MICHAEL SCHUSTER (REGULATOR)	
Type:	MONITORING REPORT - QUARTERLY			Submitted:		
Title:	GW MONITORING REPORT 10/12/2006 - 03/06/2014 -					
Title Link:	https://geotracker.waterboards.ca.gov/regulators/deliverable_documents/4146534800/GWM%5FR%5F2006%2D10%2D12%2Epdf					
Document Type:	Monitoring Reports			Size :	5,897 KB	
Document Date:	10/12/2006			Submitted By:	MICHAEL SCHUSTER (REGULATOR)	
Type:	MONITORING REPORT - QUARTERLY			Submitted:		
Title:	GW MONITORING REPORT 10/12/2006 - 03/06/2014 -					
Title Link:	https://geotracker.waterboards.ca.gov/regulators/deliverable_documents/4146534800/GWM%5FR%5F2011%2D07%2D20%2Epdf					
Document Type:	Monitoring Reports			Size :	2,639 KB	
Document Date:	10/12/2006			Submitted By:	MICHAEL SCHUSTER (REGULATOR)	
Type:	MONITORING REPORT - QUARTERLY			Submitted:		
Title:	GW MONITORING REPORT 10/12/2006 - 03/06/2014 -					
Title Link:	https://geotracker.waterboards.ca.gov/regulators/deliverable_documents/4146534800/GWM%5FR%5F2010%2D06%2D16%2Epdf					
Document Type:	Monitoring Reports			Size :	5,673 KB	
Document Date:	10/12/2006			Submitted By:	MICHAEL SCHUSTER (REGULATOR)	
Type:	MONITORING REPORT - QUARTERLY			Submitted:		
Title:	GW MONITORING REPORT 10/12/2006 - 03/06/2014 -					
Title Link:	https://geotracker.waterboards.ca.gov/regulators/deliverable_documents/4146534800/GWM%5FR%5F2013%2D02%2D08%2Epdf					

Map Key	Number of Records	Direction	Distance (mi/ft)	Elev/Diff (ft)	Site	DB
Document Type:	Monitoring Reports			Size :	2,443 KB	
Document Date:	10/12/2006			Submitted By:	MICHAEL SCHUSTER (REGULATOR)	
Type:	MONITORING REPORT - QUARTERLY			Submitted:		
Title:	GW MONITORING REPORT 10/12/2006 - 03/06/2014 -					
Title Link:	https://geotracker.waterboards.ca.gov/regulators/deliverable_documents/4146534800/GWM%5FR%5F2008%2D06%2D27%2Epdf					
Document Type:	Monitoring Reports			Size :	2,304 KB	
Document Date:	10/12/2006			Submitted By:	MICHAEL SCHUSTER (REGULATOR)	
Type:	MONITORING REPORT - QUARTERLY			Submitted:		
Title:	GW MONITORING REPORT 10/12/2006 - 03/06/2014 -					
Title Link:	https://geotracker.waterboards.ca.gov/regulators/deliverable_documents/4146534800/GWM%5FR%5F2010%2D12%2D24%2Epdf					
Document Type:	Monitoring Reports			Size :	2,355 KB	
Document Date:	10/12/2006			Submitted By:	MICHAEL SCHUSTER (REGULATOR)	
Type:	MONITORING REPORT - QUARTERLY			Submitted:		
Title:	GW MONITORING REPORT 10/12/2006 - 03/06/2014 -					
Title Link:	https://geotracker.waterboards.ca.gov/regulators/deliverable_documents/4146534800/GWM%5FR%5F2006%2D12%2D22%2Epdf					
Document Type:	Monitoring Reports			Size :	2,904 KB	
Document Date:	10/12/2006			Submitted By:	MICHAEL SCHUSTER (REGULATOR)	
Type:	MONITORING REPORT - QUARTERLY			Submitted:		
Title:	GW MONITORING REPORT 10/12/2006 - 03/06/2014 -					
Title Link:	https://geotracker.waterboards.ca.gov/regulators/deliverable_documents/4146534800/GWM%5FR%5F2008%2D09%2D26%2Epdf					
Document Type:	Site Documents			Size :		
Document Date:	6/3/2005			Submitted By:	MICHAEL SCHUSTER (REGULATOR)	
Type:	OTHER REPORT			Submitted:		
Title:	MAP & METROSCAN INFORMATION 06/03/2005					
Title Link:	https://geotracker.waterboards.ca.gov/view_documents?global_id=T0608501874&enforcement_id=6321099					
Document Type:	Site Documents			Size :		
Document Date:	6/3/2005			Submitted By:	MICHAEL SCHUSTER (REGULATOR)	
Type:	OTHER REPORT / DOCUMENT			Submitted:		
Title:	PHONE LOG 06/03/2005					
Title Link:	https://geotracker.waterboards.ca.gov/view_documents?global_id=T0608501874&document_id=5921196					
Document Type:	Site Documents			Size :		
Document Date:	5/3/2004			Submitted By:	MICHAEL SCHUSTER (REGULATOR)	
Type:	OTHER REPORT / DOCUMENT			Submitted:		
Title:	ESI/DAR (START UP REPORTS) 05/03/2004					
Title Link:	https://geotracker.waterboards.ca.gov/view_documents?global_id=T0608501874&document_id=5921181					
Document Type:	Site Documents			Size :		
Document Date:	5/30/2003			Submitted By:	MICHAEL SCHUSTER (REGULATOR)	
Type:	OTHER REPORT / DOCUMENT			Submitted:		
Title:	ADDENDUM 05/30/2003					
Title Link:	https://geotracker.waterboards.ca.gov/view_documents?global_id=T0608501874&document_id=5921178					
Document Type:	Site Documents			Size :		
Document Date:	5/30/2003			Submitted By:	MICHAEL SCHUSTER (REGULATOR)	
Type:	WELL INSTALLATION REPORT			Submitted:		
Title:	WELL CONSTRUCTION APPLICATION 05/30/2003 - 08/25/2004					
Title Link:	https://geotracker.waterboards.ca.gov/view_documents?global_id=T0608501874&document_id=5921206					
Document Type:	Site Documents			Size :		
Document Date:	5/23/2003			Submitted By:	MICHAEL SCHUSTER (REGULATOR)	
Type:	INTERIM REMEDIAL ACTION REPORT			Submitted:		
Title:	INTERIM REMEDIAL ACTION PLAN 05/23/2003					
Title Link:	https://geotracker.waterboards.ca.gov/view_documents?global_id=T0608501874&document_id=5921191					
Document Type:	Monitoring Reports			Size :	14,035 KB	
Document Date:	1/24/2003			Submitted By:	MICHAEL SCHUSTER (REGULATOR)	
Type:	MONITORING REPORT - QUARTERLY			Submitted:		
Title:	GW MONITORING REPORT 01/24/2003 - 07/12/2006 -					

Map Key	Number of Records	Direction	Distance (mi/ft)	Elev/Diff (ft)	Site	DB
Title Link:		https://geotracker.waterboards.ca.gov/regulators/deliverable_documents/2056563436/GWM%5FR%5F2006%2D01%2D12%2Epdf				
Document Type:	Monitoring Reports			Size :	2,576 KB	
Document Date:	1/24/2003			Submitted By:	MICHAEL SCHUSTER (REGULATOR)	
Type:	MONITORING REPORT - QUARTERLY			Submitted:		
Title:	GW MONITORING REPORT 01/24/2003 - 07/12/2006 -					
Title Link:		https://geotracker.waterboards.ca.gov/regulators/deliverable_documents/2056563436/GWM%5FR%5F2005%2D01%2D26%2Epdf				
Document Type:	Monitoring Reports			Size :	1,764 KB	
Document Date:	1/24/2003			Submitted By:	MICHAEL SCHUSTER (REGULATOR)	
Type:	MONITORING REPORT - QUARTERLY			Submitted:		
Title:	GW MONITORING REPORT 01/24/2003 - 07/12/2006 -					
Title Link:		https://geotracker.waterboards.ca.gov/regulators/deliverable_documents/2056563436/GWM%5FR%5F2004%2D05%2D04%2Epdf				
Document Type:	Monitoring Reports			Size :	14,364 KB	
Document Date:	1/24/2003			Submitted By:	MICHAEL SCHUSTER (REGULATOR)	
Type:	MONITORING REPORT - QUARTERLY			Submitted:		
Title:	GW MONITORING REPORT 01/24/2003 - 07/12/2006 -					
Title Link:		https://geotracker.waterboards.ca.gov/regulators/deliverable_documents/2056563436/GWM%5FR%5F2006%2D04%2D12%2Epdf				
Document Type:	Monitoring Reports			Size :	10,800 KB	
Document Date:	1/24/2003			Submitted By:	MICHAEL SCHUSTER (REGULATOR)	
Type:	MONITORING REPORT - QUARTERLY			Submitted:		
Title:	GW MONITORING REPORT 01/24/2003 - 07/12/2006 -					
Title Link:		https://geotracker.waterboards.ca.gov/regulators/deliverable_documents/2056563436/GWM%5FR%5F2005%2D08%2D08%2Epdf				
Document Type:	Monitoring Reports			Size :	1,778 KB	
Document Date:	1/24/2003			Submitted By:	MICHAEL SCHUSTER (REGULATOR)	
Type:	MONITORING REPORT - QUARTERLY			Submitted:		
Title:	GW MONITORING REPORT 01/24/2003 - 07/12/2006 -					
Title Link:		https://geotracker.waterboards.ca.gov/regulators/deliverable_documents/2056563436/GWM%5FR%5F2004%2D02%2D04%2Epdf				
Document Type:	Monitoring Reports			Size :	13,498 KB	
Document Date:	1/24/2003			Submitted By:	MICHAEL SCHUSTER (REGULATOR)	
Type:	MONITORING REPORT - QUARTERLY			Submitted:		
Title:	GW MONITORING REPORT 01/24/2003 - 07/12/2006 -					
Title Link:		https://geotracker.waterboards.ca.gov/regulators/deliverable_documents/2056563436/GWM%5FR%5F2006%2D07%2D12%2Epdf				
Document Type:	Monitoring Reports			Size :	1,591 KB	
Document Date:	1/24/2003			Submitted By:	MICHAEL SCHUSTER (REGULATOR)	
Type:	MONITORING REPORT - QUARTERLY			Submitted:		
Title:	GW MONITORING REPORT 01/24/2003 - 07/12/2006 -					
Title Link:		https://geotracker.waterboards.ca.gov/regulators/deliverable_documents/2056563436/GWM%5FR%5F2003%2D05%2D15%2Epdf				
Document Type:	Monitoring Reports			Size :	2,770 KB	
Document Date:	1/24/2003			Submitted By:	MICHAEL SCHUSTER (REGULATOR)	
Type:	MONITORING REPORT - QUARTERLY			Submitted:		
Title:	GW MONITORING REPORT 01/24/2003 - 07/12/2006 -					
Title Link:		https://geotracker.waterboards.ca.gov/regulators/deliverable_documents/2056563436/GWM%5FR%5F2004%2D10%2D11%2Epdf				
Document Type:	Monitoring Reports			Size :	1,795 KB	
Document Date:	1/24/2003			Submitted By:	MICHAEL SCHUSTER (REGULATOR)	
Type:	MONITORING REPORT - QUARTERLY			Submitted:		
Title:	GW MONITORING REPORT 01/24/2003 - 07/12/2006 -					
Title Link:		https://geotracker.waterboards.ca.gov/regulators/deliverable_documents/2056563436/GWM%5FR%5F2004%2D07%2D28%2Epdf				
Document Type:	Monitoring Reports			Size :	785 KB	
Document Date:	1/24/2003			Submitted By:	MICHAEL SCHUSTER (REGULATOR)	
Type:	MONITORING REPORT - QUARTERLY			Submitted:		
Title:	GW MONITORING REPORT 01/24/2003 - 07/12/2006 -					

Map Key	Number of Records	Direction	Distance (mi/ft)	Elev/Diff (ft)	Site	DB
Title Link:		https://geotracker.waterboards.ca.gov/regulators/deliverable_documents/2056563436/GWM%5FR%5F2004%2D01%2D16%2Epdf				
Document Type:	Monitoring Reports			Size :	2,110 KB	
Document Date:	1/24/2003			Submitted By:	MICHAEL SCHUSTER (REGULATOR)	
Type:	MONITORING REPORT - QUARTERLY			Submitted:		
Title:	GW MONITORING REPORT 01/24/2003 - 07/12/2006 -					
Title Link:	https://geotracker.waterboards.ca.gov/regulators/deliverable_documents/2056563436/GWM%5FR%5F2003%2D01%2D24%2Epdf					
Document Type:	Monitoring Reports			Size :	1,548 KB	
Document Date:	1/24/2003			Submitted By:	MICHAEL SCHUSTER (REGULATOR)	
Type:	MONITORING REPORT - QUARTERLY			Submitted:		
Title:	GW MONITORING REPORT 01/24/2003 - 07/12/2006 -					
Title Link:	https://geotracker.waterboards.ca.gov/regulators/deliverable_documents/2056563436/GWM%5FR%5F2003%2D10%2D30%2Epdf					
Document Type:	Monitoring Reports			Size :	1,148 KB	
Document Date:	1/24/2003			Submitted By:	MICHAEL SCHUSTER (REGULATOR)	
Type:	MONITORING REPORT - QUARTERLY			Submitted:		
Title:	GW MONITORING REPORT 01/24/2003 - 07/12/2006 -					
Title Link:	https://geotracker.waterboards.ca.gov/regulators/deliverable_documents/2056563436/GWM%5FR%5F2004%2D03%2D29%2Epdf					
Document Type:	Monitoring Reports			Size :	7,377 KB	
Document Date:	1/24/2003			Submitted By:	MICHAEL SCHUSTER (REGULATOR)	
Type:	MONITORING REPORT - QUARTERLY			Submitted:		
Title:	GW MONITORING REPORT 01/24/2003 - 07/12/2006 -					
Title Link:	https://geotracker.waterboards.ca.gov/regulators/deliverable_documents/2056563436/GWM%5FR%5F2005%2D07%2D08%2Epdf					
Document Type:	Monitoring Reports			Size :	17,961 KB	
Document Date:	1/24/2003			Submitted By:	MICHAEL SCHUSTER (REGULATOR)	
Type:	MONITORING REPORT - QUARTERLY			Submitted:		
Title:	GW MONITORING REPORT 01/24/2003 - 07/12/2006 -					
Title Link:	https://geotracker.waterboards.ca.gov/regulators/deliverable_documents/2056563436/GWM%5FR%5F2005%2D10%2D08%2Epdf					
Document Type:	Site Documents			Size :		
Document Date:	10/21/2002			Submitted By:	MICHAEL SCHUSTER (REGULATOR)	
Type:	SOIL AND WATER INVESTIGATION REPORT			Submitted:		
Title:	SOIL & WATER INVESTIGATION REPORT 10/21/2002 - 08/05/2013					
Title Link:	https://geotracker.waterboards.ca.gov/view_documents?global_id=T0608501874&document_id=5921202					
Document Type:	Site Documents			Size :		
Document Date:	1/30/2002			Submitted By:	MICHAEL SCHUSTER (REGULATOR)	
Type:	OTHER REPORT / DOCUMENT			Submitted:		
Title:	MISCELLANEOUS REPORT 01/30/2002					
Title Link:	https://geotracker.waterboards.ca.gov/view_documents?global_id=T0608501874&document_id=5921194					
Document Type:	Site Documents			Size :		
Document Date:	11/19/2001			Submitted By:	MICHAEL SCHUSTER (REGULATOR)	
Type:	PRELIMINARY SITE ASSESSMENT REPORT			Submitted:		
Title:	PRELIMINARY SITE ASSESSMENT REPORT 11/19/2001					
Title Link:	https://geotracker.waterboards.ca.gov/view_documents?global_id=T0608501874&document_id=5921199					
Document Type:	Site Documents			Size :		
Document Date:	9/11/2001			Submitted By:	MICHAEL SCHUSTER (REGULATOR)	
Type:	OTHER WORKPLAN			Submitted:		
Title:	WORK PLAN 09/11/2001 - 01/21/2014					
Title Link:	https://geotracker.waterboards.ca.gov/view_documents?global_id=T0608501874&document_id=5921207					
Document Type:	Site Documents			Size :		
Document Date:	1/20/1995			Submitted By:	MICHAEL SCHUSTER (REGULATOR)	
Type:	UNAUTHORIZED RELEASE FORM			Submitted:		
Title:	UNAUTHORIZED RELEASE FORM 01/20/1995 - 04/06/1999					
Title Link:	https://geotracker.waterboards.ca.gov/view_documents?global_id=T0608501874&document_id=5921203					

Map Key	Number of Records	Direction	Distance (mi/ft)	Elev/Diff (ft)	Site	DB
Document Type:	Site Documents			Size :		
Document Date:	1/1/1995			Submitted By:	MICHAEL SCHUSTER (REGULATOR)	
Type:	CORRESPONDENCE			Submitted:		
Title:	CORRESPONDENCE 1995 - 2013					
Title Link:	https://geotracker.waterboards.ca.gov/view_documents?global_id=T0608501874&document_id=5921179					

59	1 of 2	W	0.49 / 2,593.87	74.68 / -1	Chevron #9-1600 2325 El Camino Real Santa Clara CA	LOP SANTA CLARA
SCVWD ID:	07S1W03E02f					
Closure Date:	12/19/2002					
Link:	http://lustop.sccgov.org/files/07S1W03E02f/					

59	2 of 2	W	0.49 / 2,593.87	74.68 / -1	CHEVRON #9-1600 2325 EL CAMINO REAL SANTA CLARA CA 95050	LUST
--------------------	--------	---	--------------------	---------------	--	------

Global ID:	T0608501828	County:	SANTA CLARA
Status:	COMPLETED - CASE CLOSED	Latitude:	37.3526586895781
Status Date:	12/19/2002	Longitude:	-121.965215206146
Case Type:	LUST CLEANUP SITE		
Date Source:	LUST Cleanup Sites & Military UST Site from GeoTracker Project Search Results Export; LUST Cleanup Sites & Military UST Site from GeoTracker Cleanup Sites Data Download		

LUST Cleanup Sites from GeoTracker Cleanup Sites Data Download - Facilities Detail

RB Case No:		Potential COC:	Gasoline
Local Case No:		How Discovered:	
Begin Date:	1/1/1989	Stop Method:	
Lead Agency:	SANTA CLARA COUNTY LOP	Stop Description:	
Local Agency:	SANTA CLARA COUNTY LOP	Case Worker:	UST
CUF Case:	YES	File Location:	All Files are on GeoTracker or in the Local Agency Database

Potential Media of Concern:	Other Groundwater (uses other than drinking water)
How Discovered Description:	
Calwater Watershed Name:	Santa Clara - Palo Alto (205.50)
DWR GW Subbasin Name:	Santa Clara Valley - Santa Clara (2-009.02)
Disadvantaged Community:	
Calenviroscreen Score:	41-45%
Site History:	

LUST Cleanup Sites from GeoTracker Cleanup Sites Data Download - Regulatory Activity

Action Type:	RESPONSE
Date :	1/20/2012
Action:	Other Report / Document
Action Type:	RESPONSE
Date :	6/3/2005
Action:	Other Report / Document
Action Type:	ENFORCEMENT
Date :	6/3/2005
Action:	Other Report
Action Type:	RESPONSE
Date :	9/10/1999
Action:	Site Assessment Report
Action Type:	RESPONSE
Date :	7/30/1999
Action:	Monitoring Report - Quarterly

Map Key	Number of Records	Direction	Distance (mi/ft)	Elev/Diff (ft)	Site	DB
Action Type:		ENFORCEMENT				
Date :		6/15/1999				
Action:		Staff Letter - #23412				
Action Type:		RESPONSE				
Date :		11/5/1990				
Action:		Well Destruction Report				
Action Type:		RESPONSE				
Date :		2/22/1990				
Action:		Monitoring Report - Quarterly				
Action Type:		RESPONSE				
Date :		12/18/1989				
Action:		Soil and Water Investigation Report				
Action Type:		RESPONSE				
Date :		12/17/1989				
Action:		Unauthorized Release Form				
Action Type:		RESPONSE				
Date :		8/31/1989				
Action:		Other Report / Document				
Action Type:		RESPONSE				
Date :		8/9/1989				
Action:		Other Workplan				
Action Type:		REMEDIATION				
Date :		6/5/1989				
Action:		Excavation				
Action Type:		RESPONSE				
Date :		1/1/1989				
Action:		Correspondence				
Action Type:		Other				
Date :		1/1/1989				
Action:		Leak Reported				

LUST Cleanup Sites from GeoTracker Cleanup Sites Data Download - Regulatory Contacts

Contact Type:	Local Agency Caseworker	Address:	1555 Berger Drive, Suite 300
Contact Name:	UST CASE WORKER	Email:	
City:	SAN JOSE	Phone No:	4089183400
Organization Name:	SANTA CLARA COUNTY LOP		
Contact Type:	Regional Board Caseworker	Address:	1515 CLAY ST SUITE 1400
Contact Name:	Regional Water Board	Email:	
City:	OAKLAND	Phone No:	
Organization Name:	SAN FRANCISCO BAY RWQCB (REGION 2)		

LUST Cleanup Sites from GeoTracker Cleanup Sites Data Download - Status History

Status:	Completed - Case Closed
Status Date:	12/19/2002
Status:	Open - Site Assessment
Status Date:	11/1/1989
Status:	Open - Site Assessment
Status Date:	8/9/1989
Status:	Open - Case Begin Date
Status Date:	1/1/1989

Map Key	Number of Records	Direction	Distance (mi/ft)	Elev/Diff (ft)	Site	DB
---------	-------------------	-----------	------------------	----------------	------	----

LUST Sites from GeoTracker Search - Regulatory Profile

Site Facility Name: CHEVRON #9-1600
Site Facility Type: LUST CLEANUP SITE
Cleanup Status: COMPLETED - CASE CLOSED
Project Status:
WDR Place Type:
WDR File:
WDR Order:
CUF Priority Assig: D
CUF Amount Paid: \$155,531
Potential COC: GASOLINE
Facility Type:
Composting Method:
Address: 2325 EL CAMINO REAL
City: SANTA CLARA
Zip: 95050
County: SANTA CLARA
CUF Claim: 5898
File Location: ALL FILES ARE ON GEOTRACKER OR IN THE LOCAL AGENCY DATABASE
Designated Beneficial Use: MUN, AGR, IND, PROC
Project Oversight Agencies:
Report Link: https://geotracker.waterboards.ca.gov/profile_report?global_id=T0608501828
Cleanup Status Detail: COMPLETED - CASE CLOSED AS OF 12/19/2002
Cleanup History Link: https://geotracker.waterboards.ca.gov/profile_report_include?global_id=T0608501828&tabname=regulatoryhistory
Potential Media of Concern: OTHER GROUNDWATER (USES OTHER THAN DRINKING WATER)
User Defined Beneficial Use:
DWR GW Sub Basin: Santa Clara Valley - Santa Clara (2-009.02)
Calwater Watershed Name: Santa Clara - Palo Alto (205.50)
Post Closure Site Management:
Future Land Use:
Cleanup Oversight Agencies: SANTA CLARA COUNTY LOP (LEAD)
CASEWORKER: UST CASE WORKER
SAN FRANCISCO BAY RWQCB (REGION 2)
CASEWORKER: Regional Water Board
SANTA CLARA VALLEY WATER DISTRICT - CASE #: 07S1W03E02f
Gndwater Monitoring Freque:
Designated Beneficial Use Municipal and Domestic Supply, Agricultural Supply, Industrial Service Supply, Industrial Process Supply
Desc:
Site History:

No site history available

LUST Sites from GeoTracker Search - Cleanup Status History

Status: Completed - Case Closed
Date : 12/19/2002
Status: Open - Site Assessment
Date : 11/1/1989
Status: Open - Site Assessment
Date : 8/9/1989
Status: Open - Case Begin Date
Date : 1/1/1989

LUST Sites from GeoTracker Search - Cleanup Action Report (as of May 29, 2021)

Action Type: EXCAVATION
Phase:
Contaminant Mass Removed:
Description:
Begin Date: 6/5/1989
End Date: 7/15/1989

LUST Sites from GeoTracker Search - Regulatory Activities (as of May 29, 2021)

Action Type: Response Requested - Other
Action Date: 1/20/2012
Received Issue Date: 1/20/2012
Action: Other Report / Document
Doc Link: https://geotracker.waterboards.ca.gov/view_documents_all?global_id=T0608501828&doc_id=5927413
Title Description Comments:

Map Key	Number of Records	Direction	Distance (mi/ft)	Elev/Diff (ft)	Site	DB
---------	----------------------	-----------	---------------------	-------------------	------	----

State Information 01/20/2012

Action Type: Reports
Action Date: 6/3/2005
Received Issue Date: 6/3/2005
Action: Other Report
Doc Link: https://geotracker.waterboards.ca.gov/view_documents?global_id=T0608501828&enforcement_id=6324314&temptable=ENFORCEMENT
Title Description Comments:

Map & Metroscan Information 06/03/2005

Action Type: Response Requested - Other
Action Date: 6/3/2005
Received Issue Date: 6/3/2005
Action: Other Report / Document
Doc Link: https://geotracker.waterboards.ca.gov/view_documents_all?global_id=T0608501828&doc_id=5927411
Title Description Comments:

Phone Log 06/03/2005

Action Type: Response Requested - Reports
Action Date: 9/10/1999
Received Issue Date: 9/10/1999
Action: Site Assessment Report
Doc Link: https://geotracker.waterboards.ca.gov/view_documents_all?global_id=T0608501828&doc_id=5927412
Title Description Comments:

Site Summary 09/10/1999

Action Type: Response Requested - Reports
Action Date: 7/30/1999
Received Issue Date: 9/15/1999
Action: Monitoring Report - Quarterly
Doc Link:
Title Description Comments:

Monitoring Report - Quarterly

Action Type: Other Regulatory Actions
Action Date: 6/15/1999
Received Issue Date: 6/15/1999
Action: Staff Letter - #23412
Doc Link:
Title Description Comments:

Action Type: Response Requested - Reports
Action Date: 11/5/1990
Received Issue Date: 11/5/1990
Action: Well Destruction Report
Doc Link: https://geotracker.waterboards.ca.gov/view_documents_all?global_id=T0608501828&doc_id=5927416
Title Description Comments:

Well Abandonment/Destruction 11/05/1990 - 12/16/2002

Action Type: Response Requested - Reports
Action Date: 2/22/1990
Received Issue Date: 2/22/1990
Action: Monitoring Report - Quarterly
Doc Link: https://geotracker.waterboards.ca.gov/view_documents_all?global_id=T0608501828&doc_id=5927408
Title Description Comments:

GW Monitoring Report 02/22/1990 - 08/05/1999

Map Key	Number of Records	Direction	Distance (mi/ft)	Elev/Diff (ft)	Site	DB
<hr/>						
Action Type:		Response Requested - Reports				
Action Date:		12/18/1989				
Received Issue Date:		12/18/1989				
Action:		Soil and Water Investigation Report				
Doc Link:		https://geotracker.waterboards.ca.gov/view_documents_all?global_id=T0608501828&doc_id=5927414				
Title Description Comments:						
Soil & Water Investigation Report 12/18/1989 - 08/07/1990						
Action Type:		Response Requested - Other				
Action Date:		12/17/1989				
Received Issue Date:		12/17/1989				
Action:		Unauthorized Release Form				
Doc Link:		https://geotracker.waterboards.ca.gov/view_documents_all?global_id=T0608501828&doc_id=5927415				
Title Description Comments:						
Unauthorized Release Form 12/17/1989						
Action Type:		Response Requested - Other				
Action Date:		8/31/1989				
Received Issue Date:		8/31/1989				
Action:		Other Report / Document				
Doc Link:		https://geotracker.waterboards.ca.gov/view_documents_all?global_id=T0608501828&doc_id=5927409				
Title Description Comments:						
Miscellaneous Sample Results 08/31/1989 - 03/05/1991						
Action Type:		Response Requested - Workplans				
Action Date:		8/9/1989				
Received Issue Date:		8/9/1989				
Action:		Other Workplan				
Doc Link:		https://geotracker.waterboards.ca.gov/view_documents_all?global_id=T0608501828&doc_id=5927417				
Title Description Comments:						
Work Plan 08/09/1989 - 02/25/1999						
Action Type:		Response Requested - Other				
Action Date:		1/1/1989				
Received Issue Date:		1/1/1989				
Action:		Correspondence				
Doc Link:		https://geotracker.waterboards.ca.gov/view_documents_all?global_id=T0608501828&doc_id=5927407				
Title Description Comments:						
Correspondence 1989						
Action Type:		Cleanup Action				
Action Date:		6/5/1989				
Received Issue Date:						
Action:		Excavation				
Doc Link:						
Title Description Comments:						
Action Type:		Leak Action				
Action Date:		1/1/1989				
Received Issue Date:						
Action:		Leak Reported				
Doc Link:						
Title Description Comments:						

LUST Sites from GeoTracker Search - Documents (as of May 29, 2021)

Map Key	Number of Records	Direction	Distance (mi/ft)	Elev/Diff (ft)	Site	DB
Document Type:	Site Documents			Size :		
Document Date:	1/20/2012			Submitted By:	MICHAEL SCHUSTER (REGULATOR)	
Type:	OTHER REPORT / DOCUMENT			Submitted:		
Title:	STATE INFORMATION 01/20/2012					
Title Link:	https://geotracker.waterboards.ca.gov/view_documents?global_id=T0608501828&document_id=5927413					
Document Type:	Site Documents			Size :	2,156 KB	
Document Date:	10/4/2007			Submitted By:	CYNTHIA MANA-AY (REGULATOR)	
Type:	LETTER			Submitted:		
Title:	CLOSURE LETTER & SITE CLOSURE SUMMARY					
Title Link:	https://geotracker.waterboards.ca.gov/site_documents/5888020157/CLOS%5FL%5F2002%2D12%2D19%2Epdf					
Document Type:	Site Documents			Size :		
Document Date:	6/3/2005			Submitted By:	MICHAEL SCHUSTER (REGULATOR)	
Type:	OTHER REPORT / DOCUMENT			Submitted:		
Title:	PHONE LOG 06/03/2005					
Title Link:	https://geotracker.waterboards.ca.gov/view_documents?global_id=T0608501828&document_id=5927411					
Document Type:	Site Documents			Size :		
Document Date:	6/3/2005			Submitted By:	MICHAEL SCHUSTER (REGULATOR)	
Type:	OTHER REPORT			Submitted:		
Title:	MAP & METROSCAN INFORMATION 06/03/2005					
Title Link:	https://geotracker.waterboards.ca.gov/view_documents?global_id=T0608501828&enforcement_id=6324314					
Document Type:	Site Documents			Size :		
Document Date:	9/10/1999			Submitted By:	MICHAEL SCHUSTER (REGULATOR)	
Type:	SITE ASSESSMENT REPORT			Submitted:		
Title:	SITE SUMMARY 09/10/1999					
Title Link:	https://geotracker.waterboards.ca.gov/view_documents?global_id=T0608501828&document_id=5927412					
Document Type:	Site Documents			Size :		
Document Date:	11/5/1990			Submitted By:	MICHAEL SCHUSTER (REGULATOR)	
Type:	WELL DESTRUCTION REPORT			Submitted:		
Title:	WELL ABANDONMENT/DESTRUCTION 11/05/1990 - 12/16/2002					
Title Link:	https://geotracker.waterboards.ca.gov/view_documents?global_id=T0608501828&document_id=5927416					
Document Type:	Monitoring Reports			Size :	1,467 KB	
Document Date:	2/22/1990			Submitted By:	MICHAEL SCHUSTER (REGULATOR)	
Type:	MONITORING REPORT - QUARTERLY			Submitted:		
Title:	GW MONITORING REPORT 02/22/1990 - 08/05/1999 -					
Title Link:	https://geotracker.waterboards.ca.gov/regulators/deliverable_documents/1850174427/GWM%5FR%5F1991%2D02%2D14%2Epdf					
Document Type:	Monitoring Reports			Size :	2,110 KB	
Document Date:	2/22/1990			Submitted By:	MICHAEL SCHUSTER (REGULATOR)	
Type:	MONITORING REPORT - QUARTERLY			Submitted:		
Title:	GW MONITORING REPORT 02/22/1990 - 08/05/1999 -					
Title Link:	https://geotracker.waterboards.ca.gov/regulators/deliverable_documents/1850174427/GWM%5FR%5F1999%2D08%2D05%2Epdf					
Document Type:	Monitoring Reports			Size :	905 KB	
Document Date:	2/22/1990			Submitted By:	MICHAEL SCHUSTER (REGULATOR)	
Type:	MONITORING REPORT - QUARTERLY			Submitted:		
Title:	GW MONITORING REPORT 02/22/1990 - 08/05/1999 -					
Title Link:	https://geotracker.waterboards.ca.gov/regulators/deliverable_documents/1850174427/GWM%5FR%5F1990%2D02%2D22%2Epdf					
Document Type:	Monitoring Reports			Size :	1,572 KB	
Document Date:	2/22/1990			Submitted By:	MICHAEL SCHUSTER (REGULATOR)	
Type:	MONITORING REPORT - QUARTERLY			Submitted:		
Title:	GW MONITORING REPORT 02/22/1990 - 08/05/1999 -					
Title Link:	https://geotracker.waterboards.ca.gov/regulators/deliverable_documents/1850174427/GWM%5FR%5F1990%2D11%2D19%2Epdf					
Document Type:	Monitoring Reports			Size :	2,021 KB	
Document Date:	2/22/1990			Submitted By:	MICHAEL SCHUSTER (REGULATOR)	
Type:	MONITORING REPORT - QUARTERLY			Submitted:		
Title:	GW MONITORING REPORT 02/22/1990 - 08/05/1999 -					

Map Key	Number of Records	Direction	Distance (mi/ft)	Elev/Diff (ft)	Site	DB
<hr/>						
Title Link:		https://geotracker.waterboards.ca.gov/regulators/deliverable_documents/1850174427/GWM%5FR%5F1990%2D04%2D30%2Epdf				
Document Type:	Site Documents			Size :		
Document Date:	12/18/1989			Submitted By:	MICHAEL SCHUSTER (REGULATOR)	
Type:	SOIL AND WATER INVESTIGATION REPORT			Submitted:		
Title:	SOIL & WATER INVESTIGATION REPORT 12/18/1989 - 08/07/1990					
Title Link:	https://geotracker.waterboards.ca.gov/view_documents?global_id=T0608501828&document_id=5927414					
<hr/>						
Document Type:	Site Documents			Size :		
Document Date:	12/17/1989			Submitted By:	MICHAEL SCHUSTER (REGULATOR)	
Type:	UNAUTHORIZED RELEASE FORM			Submitted:		
Title:	UNAUTHORIZED RELEASE FORM 12/17/1989					
Title Link:	https://geotracker.waterboards.ca.gov/view_documents?global_id=T0608501828&document_id=5927415					
<hr/>						
Document Type:	Site Documents			Size :		
Document Date:	8/31/1989			Submitted By:	MICHAEL SCHUSTER (REGULATOR)	
Type:	OTHER REPORT / DOCUMENT			Submitted:		
Title:	MISCELLANEOUS SAMPLE RESULTS 08/31/1989 - 03/05/1991					
Title Link:	https://geotracker.waterboards.ca.gov/view_documents?global_id=T0608501828&document_id=5927409					
<hr/>						
Document Type:	Site Documents			Size :		
Document Date:	8/9/1989			Submitted By:	MICHAEL SCHUSTER (REGULATOR)	
Type:	OTHER WORKPLAN			Submitted:		
Title:	WORK PLAN 08/09/1989 - 02/25/1999					
Title Link:	https://geotracker.waterboards.ca.gov/view_documents?global_id=T0608501828&document_id=5927417					
<hr/>						
Document Type:	Site Documents			Size :		
Document Date:	1/1/1989			Submitted By:	MICHAEL SCHUSTER (REGULATOR)	
Type:	CORRESPONDENCE			Submitted:		
Title:	CORRESPONDENCE 1989					
Title Link:	https://geotracker.waterboards.ca.gov/view_documents?global_id=T0608501828&document_id=5927407					
<hr/>						
60	1 of 2	W	0.49 / 2,596.75	74.18 / -1	ARCO #0606 2320 El Camino Real Santa Clara CA	LOP SANTA CLARA
SCVWD ID:	07S1W03M01f					
Closure Date:	1/30/1997					
Link:	http://lustop.sccgov.org/files/07S1W03M01f/					
<hr/>						
60	2 of 2	W	0.49 / 2,596.75	74.18 / -1	ARCO #0606 2320 EL CAMINO REAL SANTA CLARA CA 95050	LUST
Global ID:	T0608500171			County:	SANTA CLARA	
Status:	COMPLETED - CASE CLOSED			Latitude:	37.352072	
Status Date:	1/30/1997			Longitude:	-121.965113	
Case Type:	LUST CLEANUP SITE					
Date Source:	LUST Cleanup Sites & Military UST Site from GeoTracker Project Search Results Export; LUST Cleanup Sites & Military UST Site from GeoTracker Cleanup Sites Data Download					
<hr/>						
<u>LUST Cleanup Sites from GeoTracker Cleanup Sites Data Download - Facilities Detail</u>						
RB Case No:				Potential COC:	Gasoline	
Local Case No:				How Discovered:		
Begin Date:	6/17/1988			Stop Method:		
Lead Agency:	SANTA CLARA COUNTY LOP			Stop Description:		
Local Agency:	SANTA CLARA COUNTY LOP			Case Worker:	UST	
CUF Case:	NO			File Location:	All Files are on GeoTracker or in the Local Agency Database	
Potential Media of Concern:	Other Groundwater (uses other than drinking water)					
How Discovered Description:						
Calwater Watershed Name:	Santa Clara - Palo Alto (205.50)					

Map Key	Number of Records	Direction	Distance (mi/ft)	Elev/Diff (ft)	Site	DB
DWR GW Subbasin Name:		Santa Clara Valley - Santa Clara (2-009.02)				
Disadvantaged Community:						
Calenviroscreen Score:		21-25%				
Site History:						

LUST Cleanup Sites from GeoTracker Cleanup Sites Data Download - Regulatory Activity

Action Type:	RESPONSE
Date :	1/30/1997
Action:	Other Report / Document
Action Type:	ENFORCEMENT
Date :	1/30/1997
Action:	Closure/No Further Action Letter
Action Type:	RESPONSE
Date :	5/28/1996
Action:	Monitoring Report - Quarterly
Action Type:	ENFORCEMENT
Date :	5/24/1996
Action:	Staff Letter - #23110
Action Type:	ENFORCEMENT
Date :	2/6/1992
Action:	Notice of Responsibility - #39607
Action Type:	Other
Date :	8/2/1988
Action:	Leak Reported
Action Type:	REMEDIATION
Date :	6/17/1988
Action:	Excavation

LUST Cleanup Sites from GeoTracker Cleanup Sites Data Download - Regulatory Contacts

Contact Type:	Local Agency Caseworker	Address:	1555 Berger Drive, Suite 300
Contact Name:	UST CASE WORKER	Email:	
City:	SAN JOSE	Phone No:	4089183400
Organization Name:	SANTA CLARA COUNTY LOP		
Contact Type:	Regional Board Caseworker	Address:	1515 CLAY ST SUITE 1400
Contact Name:	Regional Water Board	Email:	
City:	OAKLAND	Phone No:	
Organization Name:	SAN FRANCISCO BAY RWQCB (REGION 2)		

LUST Cleanup Sites from GeoTracker Cleanup Sites Data Download - Status History

Status:	Completed - Case Closed
Status Date:	1/30/1997
Status:	Open - Site Assessment
Status Date:	7/15/1988
Status:	Open - Site Assessment
Status Date:	6/17/1988
Status:	Open - Case Begin Date
Status Date:	6/17/1988

LUST Sites from GeoTracker Search - Regulatory Profile

Map Key	Number of Records	Direction	Distance (mi/ft)	Elev/Diff (ft)	Site	DB
<hr/>						
Site Facility Name:	ARCO #0606			Potential COC:	GASOLINE	
Site Facility Type:	LUST CLEANUP SITE			Facility Type:		
Cleanup Status:	COMPLETED - CASE CLOSED			Composting Method:		
Project Status:				Address:	2320 EL CAMINO REAL	
WDR Place Type:				City:	SANTA CLARA	
WDR File:				Zip:	95050	
WDR Order:				County:	SANTA CLARA	
CUF Priority Assig:				CUF Claim:		
CUF Amount Paid:						
File Location:	ALL FILES ARE ON GEOTRACKER OR IN THE LOCAL AGENCY DATABASE					
Designated Beneficial Use:	MUN, AGR, IND, PROC					
Project Oversight Agencies:						
Report Link:	https://geotracker.waterboards.ca.gov/profile_report?global_id=T0608500171					
Cleanup Status Detail:	COMPLETED - CASE CLOSED AS OF 1/30/1997					
Cleanup History Link:	https://geotracker.waterboards.ca.gov/profile_report_include?global_id=T0608500171&tabname=regulatoryhistory					
Potential Media of Concern:	OTHER GROUNDWATER (USES OTHER THAN DRINKING WATER)					
User Defined Beneficial Use:						
DWR GW Sub Basin:	Santa Clara Valley - Santa Clara (2-009.02)					
Calwater Watershed Name:	Santa Clara - Palo Alto (205.50)					
Post Closure Site Management:						
Future Land Use:						
Cleanup Oversight Agencies:	SANTA CLARA COUNTY LOP (LEAD) CASEWORKER: UST CASE WORKER SAN FRANCISCO BAY RWQCB (REGION 2) CASEWORKER: Regional Water Board SANTA CLARA VALLEY WATER DISTRICT - CASE #: 07S1W03M01f					
Gndwater Monitoring Freque:						
Designated Beneficial Use Desc:	Municipal and Domestic Supply, Agricultural Supply, Industrial Service Supply, Industrial Process Supply					
Site History:						
No site history available						

LUST Sites from GeoTracker Search - Cleanup Status History

Status:	Completed - Case Closed
Date :	1/30/1997
Status:	Open - Site Assessment
Date :	7/15/1988
Status:	Open - Case Begin Date
Date :	6/17/1988
Status:	Open - Site Assessment
Date :	6/17/1988

LUST Sites from GeoTracker Search - Cleanup Action Report (as of May 29, 2021)

Action Type:	EXCAVATION	Begin Date:	6/17/1988
Phase:		End Date:	2/3/1997
Contaminant Mass Removed:			
Description:			

LUST Sites from GeoTracker Search - Regulatory Activities (as of May 29, 2021)

Action Type:	Response Requested - Other
Action Date:	1/30/1997
Received Issue Date:	1/30/1997
Action:	Other Report / Document
Doc Link:	https://geotracker.waterboards.ca.gov/view_documents_all?global_id=T0608500171&doc_id=5831269
Title Description Comments:	

SCVWD Electronic Files

Map Key	Number of Records	Direction	Distance (mi/ft)	Elev/Diff (ft)	Site	DB
<hr/>						
Action Type:		Other Regulatory Actions				
Action Date:		1/30/1997				
Received Issue Date:		1/30/1997				
Action:		Closure/No Further Action Letter				
Doc Link:		https://geotracker.waterboards.ca.gov/view_documents?global_id=T0608500171&enforcement_id=6236592&temptable=ENFORCEMENT				
Title Description Comments:						
Action Type:		Response Requested - Reports				
Action Date:		5/28/1996				
Received Issue Date:		5/28/1996				
Action:		Monitoring Report - Quarterly				
Doc Link:						
Title Description Comments:						
Monitoring Report - Quarterly						
Action Type:		Other Regulatory Actions				
Action Date:		5/24/1996				
Received Issue Date:		5/24/1996				
Action:		Staff Letter - #23110				
Doc Link:						
Title Description Comments:						
Action Type:		Notices				
Action Date:		2/6/1992				
Received Issue Date:		2/6/1992				
Action:		Notice of Responsibility - #39607				
Doc Link:						
Title Description Comments:						
Action Type:		Leak Action				
Action Date:		8/2/1988				
Received Issue Date:						
Action:		Leak Reported				
Doc Link:						
Title Description Comments:						
Action Type:		Cleanup Action				
Action Date:		6/17/1988				
Received Issue Date:						
Action:		Excavation				
Doc Link:						
Title Description Comments:						
<hr/>						
<u>LUST Sites from GeoTracker Search - Documents (as of May 29, 2021)</u>						
Document Type:		Site Documents		Size :		
Document Date:		1/30/1997		Submitted By:		COUNTY OF SANTA CLARA STUDENT INTERN (REGULATOR)
Type:		CLOSURE/NO FURTHER ACTION LETTER		Submitted:		
Title:		UNKNOWN				
Title Link:		https://geotracker.waterboards.ca.gov/view_documents?global_id=T0608500171&enforcement_id=6236592				
Document Type:		Site Documents		Size :		
Document Date:		1/30/1997		Submitted By:		COUNTY OF SANTA CLARA STUDENT INTERN (REGULATOR)
Type:		OTHER REPORT / DOCUMENT		Submitted:		
Title:		SCVWD ELECTRONIC FILES - REGULATOR RESPONSE				
Title Link:		https://geotracker.waterboards.ca.gov/view_documents?global_id=T0608500171&document_id=5831269				

Map Key	Number of Records	Direction	Distance (mi/ft)	Elev/Diff (ft)	Site	DB
61	1 of 3	ENE	0.50 / 2,625.20	64.05 / -11	Amarach 1640 Lafayette St Santa Clara CA	LOP SANTA CLARA
SCVWD ID:		07S1W02D06f				
Closure Date:						
Link:		http://lustop.sccgov.org/files/07S1W02D06f/				

61	2 of 3	ENE	0.50 / 2,625.20	64.05 / -11	AMARACH 1640 LAFAYETTE ST. SANTA CLARA CA 95050	LUST
Global ID:		T0608594421		County:	SANTA CLARA	
Status:		OPEN - ELIGIBLE FOR CLOSURE		Latitude:	37.3560700223024	
Status Date:		6/30/2020		Longitude:	-121.946740150452	
Case Type:		LUST CLEANUP SITE				
Date Source:		LUST Cleanup Sites & Military UST Site from GeoTracker Project Search Results Export; LUST Cleanup Sites & Military UST Site from GeoTracker Cleanup Sites Data Download				

LUST Cleanup Sites from GeoTracker Cleanup Sites Data Download - Facilities Detail

RB Case No:	14-769	Potential COC:	Gasoline
Local Case No:	07S1W02D06f	How Discovered:	* SA
Begin Date:	7/10/1985	Stop Method:	Close and Remove Tank
Lead Agency:	SANTA CLARA COUNTY LOP	Stop Description:	UST closed in place in 1985 - specific date unknown
Local Agency:	SANTA CLARA COUNTY LOP	Case Worker:	TLF
CUF Case:	YES	File Location:	All Files are on GeoTracker or in the Local Agency Database
Potential Media of Concern:	Other Groundwater (uses other than drinking water)		
How Discovered Description:			
Calwater Watershed Name:	Santa Clara - Palo Alto (205.50)		
DWR GW Subbasin Name:	Santa Clara Valley - Santa Clara (2-009.02)		
Disadvantaged Community:	Severely Disadvantaged Community		
Calenviroscreen Score:	76-80%		
Site History:			

In January 1985, Mr. Russell Thornhill with Valley Rockery Inc. contacted the Santa Clara Fire Department regarding removal/decommissioning of the empty and unused 1,000-gallon gasoline UST located partially under the current building. A letter dated January 31, 1985 from the City of Santa Clara Fire Department signed by Richard Peterson, Deputy Fire Marshal and Bill Gianatasio, Fire Marshal, stated that "waiver of U.F.C. Section 79.113(e) (Tank Removal) will be granted, provided compliance with Local Ordinance #1490 is met." The letter also indicated that Valley Rockery had thirty days to submit a letter of intent and 90 days to complete the required work. In a letter dated February 11, 1985, Mr. Thornhill indicated that Valley Rockery would obtain the required soil samples. On April 26, 1985, one exploratory boring was advanced to a depth of 21.5 feet below ground surface (bgs) immediately north of the UST. One soil sample was collected from a depth of 15 feet bgs and submitted for analysis. The sample was analyzed for benzene, toluene, ethylbenzene and total xylenes (BTEX), and the other sample was analyzed for total hydrocarbons and reported concentrations of BTEX at 0.0312 milligrams per kilogram (mg/kg), 0.5992 mg/kg, 2.213 mg/kg, and 1.081 mg/kg, respectively. Groundwater was not encountered during the investigation. AEI performed a subsurface investigation at the subject property on August 25, 2006. Four (4) soil borings (SB-1, SB-2, SB-3, and SB-4) were advanced in the area of the UST, which was located under a landscaped area between the driveway and the building. Soil boring SB-1 encountered the north end of the UST at a depth of five (5) feet bgs. The locations of these soil borings are shown on Figure 2, "Site Plan" and Figure 3, "Detailed Site Plan". The results of TPH-g analyses on soil samples collected from borings SB-2 through SB-4 ranged from 34 mg/kg (SB3-10) to 8,500 mg/kg (SB2-8.5). The results of TPH-d analyses ranged from 2.0 mg/kg (SB3-10) to 1,800 mg/kg (SB2-8.5). The results of TPH-mo analyses ranged from ND<5.0 mg/kg (SB3-10 and SB4-8) to ND<250 mg/kg (SB2-8.5). Analysis by Method 8021B found no detectable concentrations of methyl tertiary butyl ether (MTBE) at reporting limits of 0.50 mg/kg (SB3-10 and SB4-8) and elevated reporting limit of 50 mg/kg in boring SB2-8.5. Grab groundwater samples were collected from the borings and reported to have maximum concentrations of 240,000 ppb TPHg, 140,000 ppb TPHd, 22,000 ppb Benzene, 25,000 ppb Toluene, 5,000 ppb Ethylbenzene, 23,000 ppb xylenes, and 1,000 ppb MtBE (EPA Method No. 8021B). 12/06 additional 9 soil borings (SB5-SB13) were advanced onsite. TPH-g was reported at concentrations ranging from 23 mg/kg (SB-5-10) to 190 mg/kg (SB-7- 9.5). TPH-d was reported at concentrations ranging from 5.5 mg/kg (SB-5-10) to 57 mg/kg (SB-7-9.5). Analysis by Method 8021B found no detectable concentrations of MTBE at or above reporting limits ranging from 0.50 mg/kg (SB3-10 and SB4-8) to 50 mg/kg (SB2-8.5). The maximum concentrations of BTEX reported were 0.42 mg/kg (SB-10-10), 0.69 mg/kg (SB-7-9.5), 0.079 mg/kg (SB-10-10), and 0.12 mg/kg (SB-10-10), respectively. Light non-aqueous phase liquid (LNAPL) was seen in the groundwater grab samples from borings SB-7 and SB-10. LNAPL sheen was seen on the sampler in soil boring SB-5 at a depth of 12 feet bgs. 8/07 - 4 monitoring wells were installed and groundwater monitoring began.

LUST Cleanup Sites from GeoTracker Cleanup Sites Data Download - Regulatory Activity

Action Type: RESPONSE

Map Key	Number of Records	Direction	Distance (mi/ft)	Elev/Diff (ft)	Site	DB
Date :		12/4/2020				
Action:		Well Destruction Report				
Action Type:		ENFORCEMENT				
Date :		9/2/2020				
Action:		Staff Letter				
Action Type:		ENFORCEMENT				
Date :		6/25/2020				
Action:		Notification - Public Notice of Case Closure				
Action Type:		RESPONSE				
Date :		12/12/2019				
Action:		Site Assessment Report				
Action Type:		ENFORCEMENT				
Date :		10/21/2019				
Action:		Staff Letter				
Action Type:		ENFORCEMENT				
Date :		9/23/2019				
Action:		Notice to Comply				
Action Type:		REMEDIATION				
Date :		1/1/2019				
Action:		Excavation				
Action Type:		ENFORCEMENT				
Date :		9/10/2018				
Action:		Clean Up Fund - Case Closure Review Summary Report (RSR)				
Action Type:		RESPONSE				
Date :		6/29/2018				
Action:		Tank Removal Report / UST Sampling Report - Regulator Responded				
Action Type:		RESPONSE				
Date :		2/16/2018				
Action:		Soil and Water Investigation Report - Regulator Responded				
Action Type:		ENFORCEMENT				
Date :		2/15/2018				
Action:		Staff Letter				
Action Type:		RESPONSE				
Date :		1/26/2018				
Action:		Soil and Water Investigation Workplan - Addendum - Regulator Responded				
Action Type:		ENFORCEMENT				
Date :		12/15/2017				
Action:		Staff Letter				
Action Type:		ENFORCEMENT				
Date :		12/12/2017				
Action:		Staff Letter				
Action Type:		RESPONSE				
Date :		11/7/2017				
Action:		Corrective Action Plan / Remedial Action Plan - Addendum - Regulator Responded				
Action Type:		RESPONSE				
Date :		9/15/2017				
Action:		Soil and Water Investigation Report				
Action Type:		ENFORCEMENT				
Date :		7/26/2017				
Action:		Email Correspondence				
Action Type:		ENFORCEMENT				
Date :		6/13/2017				

Map Key	Number of Records	Direction	Distance (mi/ft)	Elev/Diff (ft)	Site	DB
Action:		Email Correspondence				
Action Type:		ENFORCEMENT				
Date :		4/26/2017				
Action:		Staff Letter				
Action Type:		ENFORCEMENT				
Date :		2/22/2017				
Action:		Staff Letter				
Action Type:		RESPONSE				
Date :		2/15/2017				
Action:		Site Investigation Workplan - Regulator Responded				
Action Type:		RESPONSE				
Date :		2/15/2017				
Action:		Soil and Water Investigation Workplan - Regulator Responded				
Action Type:		RESPONSE				
Date :		1/30/2017				
Action:		Monitoring Report - Quarterly				
Action Type:		ENFORCEMENT				
Date :		12/15/2016				
Action:		Staff Letter				
Action Type:		ENFORCEMENT				
Date :		11/30/2016				
Action:		Letter - Notice				
Action Type:		RESPONSE				
Date :		11/30/2016				
Action:		Monitoring Report - Quarterly				
Action Type:		RESPONSE				
Date :		11/30/2016				
Action:		CAP/RAP - Feasibility Study Report				
Action Type:		RESPONSE				
Date :		11/29/2016				
Action:		Correspondence				
Action Type:		ENFORCEMENT				
Date :		11/10/2016				
Action:		Staff Letter				
Action Type:		RESPONSE				
Date :		1/29/2016				
Action:		Email Correspondence				
Action Type:		ENFORCEMENT				
Date :		6/25/2015				
Action:		Email Correspondence				
Action Type:		ENFORCEMENT				
Date :		5/29/2015				
Action:		Email Correspondence				
Action Type:		ENFORCEMENT				
Date :		2/10/2015				
Action:		Notice to Comply				
Action Type:		RESPONSE				
Date :		1/30/2015				
Action:		Monitoring Report - Quarterly				
Action Type:		RESPONSE				
Date :		1/10/2015				
Action:		CAP/RAP - Feasibility Study Report				

<i>Map Key</i>	<i>Number of Records</i>	<i>Direction</i>	<i>Distance (mi/ft)</i>	<i>Elev/Diff (ft)</i>	<i>Site</i>	<i>DB</i>
Action Type:		RESPONSE				
Date :		10/30/2014				
Action:		Monitoring Report - Quarterly				
Action Type:		ENFORCEMENT				
Date :		9/10/2014				
Action:		Staff Letter				
Action Type:		ENFORCEMENT				
Date :		8/13/2014				
Action:		Staff Letter				
Action Type:		RESPONSE				
Date :		7/30/2014				
Action:		Monitoring Report - Quarterly				
Action Type:		RESPONSE				
Date :		7/14/2014				
Action:		Soil and Water Investigation Report				
Action Type:		RESPONSE				
Date :		4/30/2014				
Action:		Monitoring Report - Quarterly				
Action Type:		RESPONSE				
Date :		2/10/2014				
Action:		Correspondence				
Action Type:		ENFORCEMENT				
Date :		2/10/2014				
Action:		Staff Letter				
Action Type:		RESPONSE				
Date :		1/30/2014				
Action:		Monitoring Report - Quarterly				
Action Type:		RESPONSE				
Date :		11/1/2013				
Action:		Soil and Water Investigation Workplan - Regulator Responded				
Action Type:		ENFORCEMENT				
Date :		9/30/2013				
Action:		Staff Letter				
Action Type:		RESPONSE				
Date :		8/5/2013				
Action:		Correspondence - Regulator Responded				
Action Type:		ENFORCEMENT				
Date :		7/2/2013				
Action:		Notice of Violation				
Action Type:		RESPONSE				
Date :		9/21/2012				
Action:		Correspondence				
Action Type:		ENFORCEMENT				
Date :		8/9/2012				
Action:		Staff Letter				
Action Type:		RESPONSE				
Date :		1/10/2011				
Action:		Other Report / Document				
Action Type:		ENFORCEMENT				
Date :		12/7/2010				
Action:		Staff Letter				

Map Key	Number of Records	Direction	Distance (mi/ft)	Elev/Diff (ft)	Site	DB
Action Type:		RESPONSE				
Date :		10/30/2009				
Action:		Monitoring Report - Quarterly				
Action Type:		RESPONSE				
Date :		9/30/2009				
Action:		Well Installation Report				
Action Type:		RESPONSE				
Date :		9/29/2009				
Action:		Pilot Study/ Treatability Report				
Action Type:		RESPONSE				
Date :		7/30/2009				
Action:		Monitoring Report - Quarterly				
Action Type:		RESPONSE				
Date :		6/30/2009				
Action:		CAP/RAP - Other Report				
Action Type:		RESPONSE				
Date :		6/29/2009				
Action:		Monitoring Report - Quarterly				
Action Type:		ENFORCEMENT				
Date :		5/27/2009				
Action:		Warning Letter				
Action Type:		RESPONSE				
Date :		4/30/2009				
Action:		Monitoring Report - Quarterly				
Action Type:		RESPONSE				
Date :		3/31/2009				
Action:		Remedial Progress Report				
Action Type:		RESPONSE				
Date :		1/30/2009				
Action:		Monitoring Report - Quarterly				
Action Type:		ENFORCEMENT				
Date :		1/16/2009				
Action:		Staff Letter - #01/16/2009				
Action Type:		RESPONSE				
Date :		10/30/2008				
Action:		Monitoring Report - Quarterly				
Action Type:		ENFORCEMENT				
Date :		10/16/2008				
Action:		Staff Letter				
Action Type:		ENFORCEMENT				
Date :		9/5/2008				
Action:		Staff Letter				
Action Type:		RESPONSE				
Date :		7/30/2008				
Action:		Monitoring Report - Quarterly				
Action Type:		RESPONSE				
Date :		7/1/2008				
Action:		Other Report / Document				
Action Type:		RESPONSE				
Date :		6/30/2008				
Action:		CAP/RAP - Feasibility Study Report				
Action Type:		RESPONSE				

Map Key	Number of Records	Direction	Distance (mi/ft)	Elev/Diff (ft)	Site	DB
Date :		5/29/2008				
Action:		Correspondence				
Action Type:		RESPONSE				
Date :		4/30/2008				
Action:		Monitoring Report - Quarterly				
Action Type:		ENFORCEMENT				
Date :		2/28/2008				
Action:		Staff Letter - #808220				
Action Type:		RESPONSE				
Date :		2/6/2008				
Action:		Soil and Water Investigation Workplan				
Action Type:		RESPONSE				
Date :		1/30/2008				
Action:		Monitoring Report - Quarterly				
Action Type:		ENFORCEMENT				
Date :		1/15/2008				
Action:		Warning Letter - #80511				
Action Type:		RESPONSE				
Date :		12/28/2007				
Action:		Monitoring Report - Quarterly				
Action Type:		ENFORCEMENT				
Date :		10/15/2007				
Action:		Staff Letter - #705101				
Action Type:		RESPONSE				
Date :		9/28/2007				
Action:		Soil and Water Investigation Report				
Action Type:		RESPONSE				
Date :		9/27/2007				
Action:		Soil and Water Investigation Report				
Action Type:		ENFORCEMENT				
Date :		7/26/2007				
Action:		Site Visit / Inspection / Sampling				
Action Type:		RESPONSE				
Date :		4/11/2007				
Action:		Preliminary Site Assessment Report				
Action Type:		RESPONSE				
Date :		2/20/2007				
Action:		Site Assessment Report				
Action Type:		ENFORCEMENT				
Date :		2/16/2007				
Action:		Staff Letter - #70612				
Action Type:		RESPONSE				
Date :		12/8/2006				
Action:		Preliminary Site Assessment Workplan				
Action Type:		ENFORCEMENT				
Date :		12/5/2006				
Action:		Staff Letter - #60521				
Action Type:		RESPONSE				
Date :		11/29/2006				
Action:		Other Workplan				
Action Type:		ENFORCEMENT				
Date :		9/29/2006				

Map Key	Number of Records	Direction	Distance (mi/ft)	Elev/Diff (ft)	Site	DB
Action:		Staff Letter - #60929				
Action Type:		ENFORCEMENT				
Date :		9/28/2006				
Action:		Notice of Responsibility - #6002829				
Action Type:		RESPONSE				
Date :		9/26/2006				
Action:		Other Report / Document				
Action Type:		RESPONSE				
Date :		9/20/2006				
Action:		Unauthorized Release Form				
Action Type:		Other				
Date :		9/20/2006				
Action:		Leak Reported				
Action Type:		RESPONSE				
Date :		9/20/2006				
Action:		Site Assessment Report				
Action Type:		RESPONSE				
Date :		9/8/2006				
Action:		Preliminary Site Assessment Report				
Action Type:		Other				
Date :		8/23/2006				
Action:		Leak Discovery				
Action Type:		Other				
Date :		7/10/1985				
Action:		Leak Stopped				

LUST Cleanup Sites from GeoTracker Cleanup Sites Data Download - Regulatory Contacts

Contact Type:	Regional Board Caseworker	Address:	1515 CLAY ST SUITE 1400
Contact Name:	Regional Water Board	Email:	
City:	OAKLAND	Phone No:	
Organization Name:	SAN FRANCISCO BAY RWQCB (REGION 2)		
Contact Type:	Local Agency Caseworker	Address:	1555 Berger Dr.
Contact Name:	TRAVIS L. FLORA	Email:	travis.flora@cep.sccgov.org
City:	SAN JOSE	Phone No:	4089183486
Organization Name:	SANTA CLARA COUNTY LOP		

LUST Cleanup Sites from GeoTracker Cleanup Sites Data Download - Status History

Status:	Open - Eligible for Closure
Status Date:	6/30/2020
Status:	Open - Verification Monitoring
Status Date:	6/30/2020
Status:	Open - Verification Monitoring
Status Date:	6/25/2020
Status:	Open - Eligible for Closure
Status Date:	6/25/2020
Status:	Open - Remediation
Status Date:	2/1/2018
Status:	Open - Site Assessment
Status Date:	2/15/2007
Status:	Open - Site Assessment

Map Key	Number of Records	Direction	Distance (mi/ft)	Elev/Diff (ft)	Site	DB
Status Date:		9/26/2006				
Status:		Open - Case Begin Date				
Status Date:		7/10/1985				

LUST Sites from GeoTracker Search - Regulatory Profile

Site Facility Name:	AMARACH	Potential COC:	GASOLINE
Site Facility Type:	LUST CLEANUP SITE	Facility Type:	
Cleanup Status:	OPEN - ELIGIBLE FOR CLOSURE	Composting Method:	
Project Status:		Address:	1640 LAFAYETTE ST.
WDR Place Type:		City:	SANTA CLARA
WDR File:		Zip:	95050
WDR Order:		County:	SANTA CLARA
CUF Priority Assig:	B	CUF Claim:	18885
CUF Amount Paid:	\$113,666		
File Location:	ALL FILES ARE ON GEOTRACKER OR IN THE LOCAL AGENCY DATABASE		
Designated Beneficial Use:	MUN, AGR, IND, PROC		
Project Oversight Agencies:			
Report Link:	https://geotracker.waterboards.ca.gov/profile_report?global_id=T0608594421		
Cleanup Status Detail:	OPEN - ELIGIBLE FOR CLOSURE AS OF 6/30/2020		
Cleanup History Link:	https://geotracker.waterboards.ca.gov/profile_report_include?global_id=T0608594421&tabname=regulatoryhistory		
Potential Media of Concern:	OTHER GROUNDWATER (USES OTHER THAN DRINKING WATER)		
User Defined Beneficial Use:			
DWR GW Sub Basin:	Santa Clara Valley - Santa Clara (2-009.02)		
Calwater Watershed Name:	Santa Clara - Palo Alto (205.50)		
Post Closure Site Management:			
Future Land Use:			
Cleanup Oversight Agencies:	SANTA CLARA COUNTY LOP (LEAD) - CASE #: 07S1W02D06f CASEWORKER: TRAVIS L. FLORA SAN FRANCISCO BAY RWQCB (REGION 2) - CASE #: 14-769 CASEWORKER: Regional Water Board		
Gndwater Monitoring Freque:			
Designated Beneficial Use Desc:	Municipal and Domestic Supply, Agricultural Supply, Industrial Service Supply, Industrial Process Supply		
Site History:			

In January 1985, Mr. Russell Thornhill with Valley Rockery Inc. contacted the Santa Clara Fire Department regarding removal/decommissioning of the empty and unused 1,000-gallon gasoline UST located partially under the current building. A letter dated January 31, 1985 from the City of Santa Clara Fire Department signed by Richard Peterson, Deputy Fire Marshal and Bill Gianatasio, Fire Marshal, stated that "waiver of U.F.C. Section 79.113(e) (Tank Removal) will be granted, provided compliance with Local Ordinance #1490 is met." The letter also indicated that Valley Rockery had thirty days to submit a letter of intent and 90 days to complete the required work. In a letter dated February 11, 1985, Mr. Thornhill indicated that Valley Rockery would obtain the required soil samples.

On April 26, 1985, one exploratory boring was advanced to a depth of 21.5 feet below ground surface (bgs) immediately north of the UST. One soil sample was collected from a depth of 15 feet bgs and submitted for analysis. The sample was analyzed for benzene, toluene, ethylbenzene and total xylenes (BTEX), and the other sample was analyzed for total hydrocarbons and reported concentrations of BTEX at 0.0312 milligrams per kilogram (mg/kg), 0.5992 mg/kg, 2.213 mg/kg, and 1.081 mg/kg, respectively. Groundwater was not encountered during the investigation.

AEI performed a subsurface investigation at the subject property on August 25, 2006. Four (4) soil borings (SB-1, SB-2, SB-3, and SB-4) were advanced in the area of the UST, which was located under a landscaped area between the driveway and the building. Soil boring SB-1 encountered the north end of the UST at a depth of five (5) feet bgs. The locations of these soil borings are shown on Figure 2, "Site Plan" and Figure 3, "Detailed Site Plan". The results of TPH-g analyses on soil samples collected from borings SB-2 through SB-4 ranged from 34 mg/kg (SB3-10) to 8,500 mg/kg (SB2-8.5). The results of TPH-d analyses ranged from 2.0 mg/kg (SB3-10) to 1,800 mg/kg (SB2-8.5). The results of TPH-mo analyses ranged from ND<5.0 mg/kg (SB3-10 and SB4-8) to ND<250 mg/kg (SB2-8.5). Analysis by Method 8021B found no detectable concentrations of methyl tertiary butyl ether (MTBE) at reporting limits of 0.50 mg/kg (SB3-10 and SB4-8) and elevated reporting limit of 50 mg/kg in boring SB2-8.5.

Grab groundwater samples were collected from the borings and reported to have maximum concentrations of 240,000 ppb TPHg, 140,000 ppb TPHd, 22,000 ppb Benzene, 25,000 ppb Toluene, 5,000 ppb Ethylbenzene, 23,000 ppb xylenes, and 1,000 ppb MtBE (EPA Method No. 8021B).

12/06 additional 9 soil borings (SB5-SB13) were advanced onsite. TPH-g was reported at concentrations ranging from 23 mg/kg (SB-5-10) to 190 mg/kg (SB-7-

9.5). TPH-d was reported at concentrations ranging from 5.5 mg/kg (SB-5-10) to 57 mg/kg (SB-7-9.5). Analysis by Method 8021B found no detectable concentrations of MTBE at or above reporting limits ranging from 0.50 mg/kg (SB3-10 and SB4-8) to 50 mg/kg (SB2-8.5). The maximum concentrations of BTEX reported were 0.42 mg/kg (SB-10-10), 0.69 mg/kg (SB-7-9.5), 0.079 mg/kg (SB-10-10), and 0.12 mg/kg (SB-10-10), respectively. Light non-aqueous phase liquid (LNAPL) was seen in the groundwater grab samples from borings SB-7 and SB-10. LNAPL sheen was seen on the sampler in soil boring SB-5 at a depth of 12 feet bgs.

8/07 - 4 monitoring wells were installed and groundwater monitoring began.

LUST Sites from GeoTracker Search - Cleanup Status History

Map Key	Number of Records	Direction	Distance (mi/ft)	Elev/Diff (ft)	Site	DB
Status:		Open - Verification Monitoring				
Date :		6/30/2020				
Status:		Open - Eligible for Closure				
Date :		6/30/2020				
Status:		Open - Eligible for Closure				
Date :		6/25/2020				
Status:		Open - Verification Monitoring				
Date :		6/25/2020				
Status:		Open - Remediation				
Date :		2/1/2018				
Status:		Open - Site Assessment				
Date :		2/15/2007				
Status:		Open - Site Assessment				
Date :		9/26/2006				
Status:		Open - Case Begin Date				
Date :		7/10/1985				

LUST Sites from GeoTracker Search - Cleanup Action Report (as of May 29, 2021)

Action Type:	EXCAVATION	Begin Date:	
Phase:	Soil	End Date:	
Contaminant Mass Removed:			
Description:			
Action Type:	EXCAVATION	Begin Date:	1/1/2019
Phase:	Soil	End Date:	6/30/2020
Contaminant Mass Removed:	4 Gallons		
Description:			

LUST Sites from GeoTracker Search - Regulatory Activities (as of May 29, 2021)

Action Type:	Other Regulatory Actions
Action Date:	9/2/2020
Received Issue Date:	9/2/2020
Action:	Staff Letter
Doc Link:	https://geotracker.waterboards.ca.gov/view_documents?global_id=T0608594421&enforcement_id=6446511&temptable=ENFORCEMENT
Title Description Comments:	

Action Type:	Notices
Action Date:	6/25/2020
Received Issue Date:	6/25/2020
Action:	Notification - Public Notice of Case Closure
Doc Link:	https://geotracker.waterboards.ca.gov/view_documents?global_id=T0608594421&enforcement_id=6439396&temptable=ENFORCEMENT
Title Description Comments:	

Action Type:	Response Requested - Reports
Action Date:	12/12/2019
Received Issue Date:	12/12/2019
Action:	Site Assessment Report
Doc Link:	https://geotracker.waterboards.ca.gov/view_documents_all?global_id=T0608594421&doc_id=6010776
Title Description Comments:	

Addendum, Data Gap Investigation Report (Addendum to Sept. 2017 report), lab report includes naphthalene data

Map Key	Number of Records	Direction	Distance (mi/ft)	Elev/Diff (ft)	Site	DB
Action Type:		Other Regulatory Actions				
Action Date:		10/21/2019				
Received Issue Date:		10/21/2019				
Action:		Staff Letter				
Doc Link:		https://geotracker.waterboards.ca.gov/view_documents?global_id=T0608594421&enforcement_id=6418006&temptable=ENFORCEMENT				
Title Description Comments:						
NFA pending low-threat case closure review						
Action Type:		Enforcement/Orders				
Action Date:		9/23/2019				
Received Issue Date:		9/23/2019				
Action:		Notice to Comply				
Doc Link:		https://geotracker.waterboards.ca.gov/view_documents?global_id=T0608594421&enforcement_id=6415401&temptable=ENFORCEMENT				
Title Description Comments:						
Out of Compliance, First Notice						
Action Type:		Other Regulatory Actions				
Action Date:		9/10/2018				
Received Issue Date:		9/10/2018				
Action:		Clean Up Fund - Case Closure Review Summary Report (RSR)				
Doc Link:		https://geotracker.waterboards.ca.gov/view_documents?global_id=T0608594421&enforcement_id=6395564&temptable=ENFORCEMENT				
Title Description Comments:						
18885 1st RSR Rationale for Additional Work September 2018						
Action Type:		Response Requested - Reports				
Action Date:		6/29/2018				
Received Issue Date:		10/15/2019				
Action:		Tank Removal Report / UST Sampling Report - Regulator Responded				
Doc Link:		https://geotracker.waterboards.ca.gov/view_documents_all?global_id=T0608594421&doc_id=5969507				
Title Description Comments:						
Action Type:		Response Requested - Reports				
Action Date:		2/16/2018				
Received Issue Date:		1/29/2018				
Action:		Soil and Water Investigation Report - Regulator Responded				
Doc Link:		https://geotracker.waterboards.ca.gov/view_documents_all?global_id=T0608594421&doc_id=5950445				
Title Description Comments:						
Action Type:		Other Regulatory Actions				
Action Date:		2/15/2018				
Received Issue Date:		2/15/2018				
Action:		Staff Letter				
Doc Link:		https://geotracker.waterboards.ca.gov/view_documents?global_id=T0608594421&enforcement_id=6348920&temptable=ENFORCEMENT				
Title Description Comments:						
DEH directive to remove UST						
Action Type:		Response Requested - Workplans				
Action Date:		1/26/2018				
Received Issue Date:		12/15/2017				
Action:		Soil and Water Investigation Workplan - Addendum - Regulator Responded				
Doc Link:		https://geotracker.waterboards.ca.gov/view_documents_all?global_id=T0608594421&doc_id=5950437				
Title Description Comments:						
Action Type:		Other Regulatory Actions				
Action Date:		12/15/2017				
Received Issue Date:		12/15/2017				

Map Key	Number of Records	Direction	Distance (mi/ft)	Elev/Diff (ft)	Site	DB
Action:		Staff Letter				
Doc Link:		https://geotracker.waterboards.ca.gov/view_documents?global_id=T0608594421&enforcement_id=6343441&temptable=ENFORCEMENT				
Title Description Comments:						
Approve Work Plan Addendum with conditions						
Action Type:		Other Regulatory Actions				
Action Date:		12/12/2017				
Received Issue Date:		12/12/2017				
Action:		Staff Letter				
Doc Link:		https://geotracker.waterboards.ca.gov/view_documents?global_id=T0608594421&enforcement_id=6343146&temptable=ENFORCEMENT				
Title Description Comments:						
DEH Response to CAP Addendum, require Work Plan Addendum						
Action Type:		Response Requested - Workplans				
Action Date:		11/7/2017				
Received Issue Date:		11/7/2017				
Action:		Corrective Action Plan / Remedial Action Plan - Addendum - Regulator Responded				
Doc Link:		https://geotracker.waterboards.ca.gov/view_documents_all?global_id=T0608594421&doc_id=5950083				
Title Description Comments:						
Addendum, Corrective Action Plan						
Action Type:		Response Requested - Reports				
Action Date:		*9/15/2017				
Received Issue Date:		9/14/2017				
Action:		Soil and Water Investigation Report				
Doc Link:		https://geotracker.waterboards.ca.gov/view_documents_all?global_id=T0608594421&doc_id=5913644				
Title Description Comments:						
Data Gap Investigation Report						
Action Type:		Other Regulatory Actions				
Action Date:		7/26/2017				
Received Issue Date:		7/26/2017				
Action:		Email Correspondence				
Doc Link:		https://geotracker.waterboards.ca.gov/view_documents?global_id=T0608594421&enforcement_id=6327604&temptable=ENFORCEMENT				
Title Description Comments:						
Data Gap Investigation extension request						
Action Type:		Other Regulatory Actions				
Action Date:		6/13/2017				
Received Issue Date:		6/13/2017				
Action:		Email Correspondence				
Doc Link:		https://geotracker.waterboards.ca.gov/view_documents?global_id=T0608594421&enforcement_id=6322791&temptable=ENFORCEMENT				
Title Description Comments:						
Data Gap Investigation extension request						
Action Type:		Other Regulatory Actions				
Action Date:		4/26/2017				
Received Issue Date:		4/26/2017				
Action:		Staff Letter				
Doc Link:		https://geotracker.waterboards.ca.gov/view_documents?global_id=T0608594421&enforcement_id=6318127&temptable=ENFORCEMENT				
Title Description Comments:						
Groundwater monitoring suspension request approval						

Map Key	Number of Records	Direction	Distance (mi/ft)	Elev/Diff (ft)	Site	DB
<hr/>						
Action Type:		Other Regulatory Actions				
Action Date:		2/22/2017				
Received Issue Date:		2/22/2017				
Action:		Staff Letter				
Doc Link:		https://geotracker.waterboards.ca.gov/view_documents? global_id=T0608594421&enforcement_id=6312527&temptable=ENFORCEMENT				
Title Description Comments:						
Data Gap Investigation WP approval						
Action Type:		Response Requested - Workplans				
Action Date:		2/15/2017				
Received Issue Date:		2/15/2017				
Action:		Site Investigation Workplan - Regulator Responded				
Doc Link:		https://geotracker.waterboards.ca.gov/view_documents_all?global_id=T0608594421&doc_id=5913642				
Title Description Comments:						
WORK PLAN, DATA GAP INVESTIGATION						
Action Type:		Response Requested - Workplans				
Action Date:		2/15/2017				
Received Issue Date:		2/15/2017				
Action:		Soil and Water Investigation Workplan - Regulator Responded				
Doc Link:		https://geotracker.waterboards.ca.gov/view_documents_all?global_id=T0608594421&doc_id=5907378				
Title Description Comments:						
Site Investigation work plan						
Action Type:		Response Requested - Reports				
Action Date:		1/30/2017				
Received Issue Date:		2/13/2017				
Action:		Monitoring Report - Quarterly				
Doc Link:		https://geotracker.waterboards.ca.gov/view_documents_all?global_id=T0608594421&doc_id=5905266				
Title Description Comments:						
4Q16 QMR						
Action Type:		Other Regulatory Actions				
Action Date:		12/15/2016				
Received Issue Date:		12/15/2016				
Action:		Staff Letter				
Doc Link:		https://geotracker.waterboards.ca.gov/view_documents? global_id=T0608594421&enforcement_id=6306321&temptable=ENFORCEMENT				
Title Description Comments:						
Site Investigation work plan and Corrective Action Report request						
Action Type:		Response Requested - Reports				
Action Date:		11/30/2016				
Received Issue Date:		12/13/2016				
Action:		CAP/RAP - Feasibility Study Report				
Doc Link:		https://geotracker.waterboards.ca.gov/view_documents_all?global_id=T0608594421&doc_id=5905264				
Title Description Comments:						
Delinquent CAP						
Action Type:		Notices				
Action Date:		11/30/2016				
Received Issue Date:		11/30/2016				
Action:		Letter - Notice				
Doc Link:						
Title Description Comments:						

Map Key	Number of Records	Direction	Distance (mi/ft)	Elev/Diff (ft)	Site	DB
---------	-------------------	-----------	------------------	----------------	------	----

Letter indicating ownership of property

Action Type: Response Requested - Reports
Action Date: 11/30/2016
Received Issue Date: 11/29/2016
Action: Monitoring Report - Quarterly
Doc Link: https://geotracker.waterboards.ca.gov/view_documents_all?global_id=T0608594421&doc_id=5905261
Title Description Comments:

QMR from Fourth Quarter 2015 to Third Quarter 2016

Action Type: Response Requested - Other
Action Date: 11/29/2016
Received Issue Date: 11/29/2016
Action: Correspondence
Doc Link: https://geotracker.waterboards.ca.gov/view_documents_all?global_id=T0608594421&doc_id=5910302
Title Description Comments:

CORRESPONDENCE

Action Type: Other Regulatory Actions
Action Date: 11/10/2016
Received Issue Date: 11/10/2016
Action: Staff Letter
Doc Link: https://geotracker.waterboards.ca.gov/view_documents?global_id=T0608594421&enforcement_id=6303434&temptable=ENFORCEMENT
Title Description Comments:

Request for delinquent QMR and CAP

Action Type: Response Requested - Other
Action Date: 1/29/2016
Received Issue Date: 1/29/2016
Action: Email Correspondence
Doc Link: https://geotracker.waterboards.ca.gov/view_documents_all?global_id=T0608594421&doc_id=5876749
Title Description Comments:

email from AEI regarding work performed

Action Type: Other Regulatory Actions
Action Date: 6/25/2015
Received Issue Date: 6/25/2015
Action: Email Correspondence
Doc Link: https://geotracker.waterboards.ca.gov/view_documents?global_id=T0608594421&enforcement_id=6252959&temptable=ENFORCEMENT
Title Description Comments:

Letter from RP stating property will go to foreclosure

Action Type: Other Regulatory Actions
Action Date: 5/29/2015
Received Issue Date: 5/29/2015
Action: Email Correspondence
Doc Link: https://geotracker.waterboards.ca.gov/view_documents?global_id=T0608594421&enforcement_id=6249917&temptable=ENFORCEMENT
Title Description Comments:

Email from AEI stating they are no longer RPs consultant

Action Type: Enforcement/Orders
Action Date: 2/10/2015
Received Issue Date: 2/10/2015
Action: Notice to Comply
Doc Link: https://geotracker.waterboards.ca.gov/view_documents?

Map Key	Number of Records	Direction	Distance (mi/ft)	Elev/Diff (ft)	Site	DB
global_id=T0608594421&enforcement_id=6235625&temptable=ENFORCEMENT						
Title Description Comments:						
Action Type: Response Requested - Reports						
Action Date: 1/30/2015						
Received Issue Date: 1/28/2015						
Action: Monitoring Report - Quarterly						
Doc Link: https://geotracker.waterboards.ca.gov/view_documents_all?global_id=T0608594421&doc_id=5824127						
Title Description Comments:						
Action Type: Response Requested - Reports						
Action Date: 10/30/2014						
Received Issue Date: 11/26/2014						
Action: Monitoring Report - Quarterly						
Doc Link: https://geotracker.waterboards.ca.gov/view_documents_all?global_id=T0608594421&doc_id=6090756						
Title Description Comments:						
Action Type: Other Regulatory Actions						
Action Date: 9/10/2014						
Received Issue Date: 9/10/2014						
Action: Staff Letter						
Doc Link: https://geotracker.waterboards.ca.gov/view_documents?global_id=T0608594421&enforcement_id=6220155&temptable=ENFORCEMENT						
Title Description Comments:						
response to offsite investigation - request preparation of CAP						
Action Type: Other Regulatory Actions						
Action Date: 8/13/2014						
Received Issue Date: 8/13/2014						
Action: Staff Letter						
Doc Link: https://geotracker.waterboards.ca.gov/view_documents?global_id=T0608594421&enforcement_id=6216877&temptable=ENFORCEMENT						
Title Description Comments:						
response to email (included) with project status update; reminder of steps necessary to return to compliance.						
Action Type: Response Requested - Reports						
Action Date: 7/14/2014						
Received Issue Date: 9/2/2014						
Action: Soil and Water Investigation Report						
Doc Link: https://geotracker.waterboards.ca.gov/view_documents_all?global_id=T0608594421&doc_id=5797121						
Title Description Comments:						
Action Type: Response Requested - Reports						
Action Date: 4/30/2014						
Received Issue Date: 2/7/2014						
Action: Monitoring Report - Quarterly						
Doc Link: https://geotracker.waterboards.ca.gov/view_documents_all?global_id=T0608594421&doc_id=6090754						
Title Description Comments:						
Action Type: Other Regulatory Actions						
Action Date: 2/10/2014						
Received Issue Date: 2/10/2014						
Action: Staff Letter						
Doc Link: https://geotracker.waterboards.ca.gov/view_documents?global_id=T0608594421&enforcement_id=6191811&temptable=ENFORCEMENT						
Title Description Comments:						
concur with work plan for down gradient assessment						
Action Type: Response Requested - Other						
Action Date: 2/10/2014						

<i>Map Key</i>	<i>Number of Records</i>	<i>Direction</i>	<i>Distance (mi/ft)</i>	<i>Elev/Diff (ft)</i>	<i>Site</i>	<i>DB</i>
Received Issue Date:		2/10/2014				
Action:		Correspondence				
Doc Link:		https://geotracker.waterboards.ca.gov/view_documents_all?global_id=T0608594421&doc_id=5827369				
Title Description Comments:		Correspondence File 2006-2014				
Action Type:		Response Requested - Workplans				
Action Date:		11/1/2013				
Received Issue Date:		2/3/2014				
Action:		Soil and Water Investigation Workplan - Regulator Responded				
Doc Link:		https://geotracker.waterboards.ca.gov/view_documents_all?global_id=T0608594421&doc_id=5783891				
Title Description Comments:		- see 2/10/14 staff letter				
Action Type:		Other Regulatory Actions				
Action Date:		9/30/2013				
Received Issue Date:		9/30/2013				
Action:		Staff Letter				
Doc Link:		https://geotracker.waterboards.ca.gov/view_documents?global_id=T0608594421&enforcement_id=6177128&temptable=ENFORCEMENT				
Title Description Comments:		response to correspondence - commence quarterly groundwater monitoring; submit wp for plume delineation; submit late CAP				
Action Type:		Response Requested - Other				
Action Date:		8/5/2013				
Received Issue Date:		9/26/2013				
Action:		Correspondence - Regulator Responded				
Doc Link:		https://geotracker.waterboards.ca.gov/view_documents_all?global_id=T0608594421&doc_id=5774475				
Title Description Comments:		submit overdue project status letter with schedule to bring site back into compliance - refer to 9/30/13 staff letter				
Action Type:		Enforcement/Orders				
Action Date:		7/2/2013				
Received Issue Date:		7/2/2013				
Action:		Notice of Violation				
Doc Link:		https://geotracker.waterboards.ca.gov/view_documents?global_id=T0608594421&enforcement_id=6165675&temptable=ENFORCEMENT				
Title Description Comments:		includes LTCP evaluation				
Action Type:		Response Requested - Other				
Action Date:		9/21/2012				
Received Issue Date:		9/26/2013				
Action:		Correspondence				
Doc Link:						
Title Description Comments:		status letter and schedule to bring site back into compliance.				
Action Type:		Other Regulatory Actions				
Action Date:		8/9/2012				
Received Issue Date:		8/9/2012				
Action:		Staff Letter				
Doc Link:		https://geotracker.waterboards.ca.gov/view_documents?global_id=T0608594421&enforcement_id=6133487&temptable=ENFORCEMENT				
Title Description Comments:		request status letter and schedule to bring site back into compliance				

Map Key	Number of Records	Direction	Distance (mi/ft)	Elev/Diff (ft)	Site	DB
Action Type:		Response Requested - Other				
Action Date:		1/10/2011				
Received Issue Date:		1/12/2011				
Action:		Other Report / Document				
Doc Link:						
Title Description Comments:						
schedule to bring case back into regulatory compliance						
Action Type:		Other Regulatory Actions				
Action Date:		12/7/2010				
Received Issue Date:		12/7/2010				
Action:		Staff Letter				
Doc Link:		https://geotracker.waterboards.ca.gov/view_documents?global_id=T0608594421&enforcement_id=6070919&temptable=ENFORCEMENT				
Title Description Comments:						
out of compliance letter						
Action Type:		Response Requested - Reports				
Action Date:		10/30/2009				
Received Issue Date:		4/21/2010				
Action:		Monitoring Report - Quarterly				
Doc Link:		https://geotracker.waterboards.ca.gov/view_documents_all?global_id=T0608594421&doc_id=5620852				
Title Description Comments:						
Action Type:		Response Requested - Reports				
Action Date:		9/30/2009				
Received Issue Date:		9/30/2009				
Action:		Well Installation Report				
Doc Link:		https://geotracker.waterboards.ca.gov/view_documents_all?global_id=T0608594421&doc_id=5928235				
Title Description Comments:						
Well Construction Application 09/30/2009						
Action Type:		Response Requested - Reports				
Action Date:		7/30/2009				
Received Issue Date:		10/13/2009				
Action:		Monitoring Report - Quarterly				
Doc Link:		https://geotracker.waterboards.ca.gov/view_documents_all?global_id=T0608594421&doc_id=5620851				
Title Description Comments:						
Action Type:		Response Requested - Reports				
Action Date:		6/29/2009				
Received Issue Date:		10/13/2009				
Action:		Monitoring Report - Quarterly				
Doc Link:						
Title Description Comments:						
late 1st qtr gwm - sampling not conducted.						
Action Type:		Enforcement/Orders				
Action Date:		5/27/2009				
Received Issue Date:		5/27/2009				
Action:		Warning Letter				
Doc Link:		https://geotracker.waterboards.ca.gov/view_documents?global_id=T0608594421&enforcement_id=6014699&temptable=ENFORCEMENT				
Title Description Comments:						
late gwm & pilot study reports						
Action Type:		Response Requested - Reports				
Action Date:		4/30/2009				

Map Key	Number of Records	Direction	Distance (mi/ft)	Elev/Diff (ft)	Site	DB
Received Issue Date:		10/13/2009				
Action:		Monitoring Report - Quarterly				
Doc Link:						
Title Description Comments:						
		- sampling not conducted.				
Action Type:		Response Requested - Reports				
Action Date:		1/30/2009				
Received Issue Date:		2/18/2009				
Action:		Monitoring Report - Quarterly				
Doc Link:		https://geotracker.waterboards.ca.gov/view_documents_all?global_id=T0608594421&doc_id=5620847				
Title Description Comments:						
Action Type:		Other Regulatory Actions				
Action Date:		1/16/2009				
Received Issue Date:		1/16/2009				
Action:		Staff Letter - #01/16/2009				
Doc Link:		https://geotracker.waterboards.ca.gov/view_documents?global_id=T0608594421&enforcement_id=6000682&temptable=ENFORCEMENT				
Title Description Comments:						
		Results of Baseline Respiration Test and Bioventing System Start-up Report				
Action Type:		Response Requested - Reports				
Action Date:		10/30/2008				
Received Issue Date:		10/9/2008				
Action:		Monitoring Report - Quarterly				
Doc Link:						
Title Description Comments:						
		Monitoring Report - Quarterly				
Action Type:		Other Regulatory Actions				
Action Date:		10/16/2008				
Received Issue Date:		10/16/2008				
Action:		Staff Letter				
Doc Link:		https://geotracker.waterboards.ca.gov/view_documents?global_id=T0608594421&enforcement_id=5990651&temptable=ENFORCEMENT				
Title Description Comments:						
		inc rose diagram in gwm				
Action Type:		Other Regulatory Actions				
Action Date:		9/5/2008				
Received Issue Date:		9/5/2008				
Action:		Staff Letter				
Doc Link:		https://geotracker.waterboards.ca.gov/view_documents?global_id=T0608594421&enforcement_id=5986425&temptable=ENFORCEMENT				
Title Description Comments:						
		app baseline respiration test & bioventing pilot test				
Action Type:		Response Requested - Reports				
Action Date:		7/30/2008				
Received Issue Date:		7/31/2008				
Action:		Monitoring Report - Quarterly				
Doc Link:		https://geotracker.waterboards.ca.gov/view_documents_all?global_id=T0608594421&doc_id=5583984				
Title Description Comments:						
		Monitoring Report - Quarterly - Included in Dual Phase Extraction Pilot Test & Soil Gas Sampling Report				
Action Type:		Response Requested - Other				
Action Date:		7/1/2008				

Map Key	Number of Records	Direction	Distance (mi/ft)	Elev/Diff (ft)	Site	DB
Received Issue Date:		7/31/2008				
Action:		Other Report / Document				
Doc Link:		https://geotracker.waterboards.ca.gov/view_documents_all?global_id=T0608594421&doc_id=5579348				
Title Description Comments:						
Other Type of Submission by RP - DPE test and soil gas survey						
Action Type:		Response Requested - Reports				
Action Date:		6/30/2008				
Received Issue Date:		6/30/2008				
Action:		CAP/RAP - Feasibility Study Report				
Doc Link:		https://geotracker.waterboards.ca.gov/view_documents_all?global_id=T0608594421&doc_id=5928229				
Title Description Comments:						
Feasibility Study 06/30/2008						
Action Type:		Response Requested - Other				
Action Date:		5/29/2008				
Received Issue Date:		5/29/2008				
Action:		Correspondence				
Doc Link:		https://geotracker.waterboards.ca.gov/view_documents_all?global_id=T0608594421&doc_id=5827368				
Title Description Comments:						
State Related Correspondence 2006-2008						
Action Type:		Response Requested - Reports				
Action Date:		4/30/2008				
Received Issue Date:		4/1/2008				
Action:		Monitoring Report - Quarterly				
Doc Link:		https://geotracker.waterboards.ca.gov/view_documents_all?global_id=T0608594421&doc_id=5583983				
Title Description Comments:						
Monitoring Report - Quarterly						
Action Type:		Other Regulatory Actions				
Action Date:		2/28/2008				
Received Issue Date:		2/28/2008				
Action:		Staff Letter - #808220				
Doc Link:						
Title Description Comments:						
acc dpe, soil gas wp						
Action Type:		Response Requested - Workplans				
Action Date:		*2/6/2008				
Received Issue Date:		2/26/2008				
Action:		Soil and Water Investigation Workplan				
Doc Link:		https://geotracker.waterboards.ca.gov/view_documents_all?global_id=T0608594421&doc_id=5596262				
Title Description Comments:						
Soil and Water Investigation Workplan - dg assessment and vapor well install and sampling; HVDPE pilot test						
Action Type:		Response Requested - Reports				
Action Date:		1/30/2008				
Received Issue Date:		1/4/2008				
Action:		Monitoring Report - Quarterly				
Doc Link:						
Title Description Comments:						
Monitoring Report - Quarterly						
Action Type:		Enforcement/Orders				
Action Date:		1/15/2008				

Map Key	Number of Records	Direction	Distance (mi/ft)	Elev/Diff (ft)	Site	DB
Received Issue Date:		1/15/2008				
Action:		Warning Letter - #80511				
Doc Link:						
Title Description Comments:						
wp not submitted						
Action Type:		Response Requested - Reports				
Action Date:		12/28/2007				
Received Issue Date:		12/28/2007				
Action:		Monitoring Report - Quarterly				
Doc Link:		https://geotracker.waterboards.ca.gov/view_documents_all?global_id=T0608594421&doc_id=5928230				
Title Description Comments:						
GW Monitoirng Report 12/28/2007 - 01/16/2014						
Action Type:		Other Regulatory Actions				
Action Date:		10/15/2007				
Received Issue Date:		10/15/2007				
Action:		Staff Letter - #705101				
Doc Link:						
Title Description Comments:						
req vapor wells, dg ass; pilot test wp; gwm						
Action Type:		Response Requested - Reports				
Action Date:		9/28/2007				
Received Issue Date:		9/28/2007				
Action:		Soil and Water Investigation Report				
Doc Link:		https://geotracker.waterboards.ca.gov/view_documents_all?global_id=T0608594421&doc_id=5928234				
Title Description Comments:						
Soil & Water Investigation Report 09/28/2007						
Action Type:		Response Requested - Reports				
Action Date:		*9/27/2007				
Received Issue Date:		10/3/2007				
Action:		Soil and Water Investigation Report				
Doc Link:		https://geotracker.waterboards.ca.gov/view_documents_all?global_id=T0608594421&doc_id=5608470				
Title Description Comments:						
Soil and Water Investigation Report - mw installation						
Action Type:		Other Regulatory Actions				
Action Date:		7/26/2007				
Received Issue Date:		7/26/2007				
Action:		Site Visit / Inspection / Sampling				
Doc Link:		https://geotracker.waterboards.ca.gov/view_documents?global_id=T0608594421&enforcement_id=6234172&temptable=ENFORCEMENT				
Title Description Comments:						
Action Type:		Response Requested - Reports				
Action Date:		4/11/2007				
Received Issue Date:		2/15/2007				
Action:		Preliminary Site Assessment Report				
Doc Link:						
Title Description Comments:						
Preliminary Site Assessment Report						
Action Type:		Response Requested - Reports				
Action Date:		2/20/2007				
Received Issue Date:		2/20/2007				

Map Key	Number of Records	Direction	Distance (mi/ft)	Elev/Diff (ft)	Site	DB
Action:		Site Assessment Report				
Doc Link:						
Title Description Comments:						
		Phase II Site Assessment Report from LUSTOP				
Action Type:		Other Regulatory Actions				
Action Date:		2/16/2007				
Received Issue Date:		2/16/2007				
Action:		Staff Letter - #70612				
Doc Link:						
Title Description Comments:						
		app proposed swi in psa rpt				
Action Type:		Response Requested - Workplans				
Action Date:		*12/8/2006				
Received Issue Date:		12/5/2006				
Action:		Preliminary Site Assessment Workplan				
Doc Link:		https://geotracker.waterboards.ca.gov/view_documents_all?global_id=T0608594421&doc_id=5593563				
Title Description Comments:						
		Preliminary Site Assessment Workplan				
Action Type:		Other Regulatory Actions				
Action Date:		12/5/2006				
Received Issue Date:		12/5/2006				
Action:		Staff Letter - #60521				
Doc Link:						
Title Description Comments:						
		acc psa wp				
Action Type:		Response Requested - Workplans				
Action Date:		11/29/2006				
Received Issue Date:		11/29/2006				
Action:		Other Workplan				
Doc Link:		https://geotracker.waterboards.ca.gov/view_documents_all?global_id=T0608594421&doc_id=5928236				
Title Description Comments:						
		Work Plan 11/29/2006 - 01/31/2014				
Action Type:		Other Regulatory Actions				
Action Date:		9/29/2006				
Received Issue Date:		9/29/2006				
Action:		Staff Letter - #60929				
Doc Link:						
Title Description Comments:						
		req psa wp				
Action Type:		Notices				
Action Date:		9/28/2006				
Received Issue Date:		9/28/2006				
Action:		Notice of Responsibility - #6002829				
Doc Link:						
Title Description Comments:						
		Issued Notice of Responsibility				
Action Type:		Response Requested - Other				
Action Date:		9/26/2006				
Received Issue Date:		9/26/2006				

Map Key	Number of Records	Direction	Distance (mi/ft)	Elev/Diff (ft)	Site	DB
Action:		Other Report / Document				
Doc Link:		https://geotracker.waterboards.ca.gov/view_documents_all?global_id=T0608594421&doc_id=5827371				
Title Description Comments:		Real Property Report from LUSTOP				
Action Type:		Response Requested - Other				
Action Date:		9/20/2006				
Received Issue Date:		9/20/2006				
Action:		Unauthorized Release Form				
Doc Link:		https://geotracker.waterboards.ca.gov/view_documents_all?global_id=T0608594421&doc_id=5827374				
Title Description Comments:		Geotracker URF Report				
Action Type:		Response Requested - Reports				
Action Date:		9/20/2006				
Received Issue Date:		9/20/2006				
Action:		Site Assessment Report				
Doc Link:		https://geotracker.waterboards.ca.gov/view_documents_all?global_id=T0608594421&doc_id=5827373				
Title Description Comments:		Phase II Site Assessment Report				
Action Type:		Response Requested - Reports				
Action Date:		9/8/2006				
Received Issue Date:		9/8/2006				
Action:		Preliminary Site Assessment Report				
Doc Link:		https://geotracker.waterboards.ca.gov/view_documents_all?global_id=T0608594421&doc_id=5928232				
Title Description Comments:		Preliminary Site Assessment Report 09/08/2006				
Action Type:		Response Requested - Reports				
Action Date:		*3/31/2009				
Received Issue Date:						
Action:		Remedial Progress Report				
Doc Link:						
Title Description Comments:		Baseline Respiration Test and Bioventing system Start up - Can be included in quarterly gwm report due that day.				
Action Type:		Response Requested - Reports				
Action Date:		12/4/2020				
Received Issue Date:						
Action:		Well Destruction Report				
Doc Link:						
Title Description Comments:						
Action Type:		Cleanup Action				
Action Date:		1/1/2019				
Received Issue Date:						
Action:		Excavation				
Doc Link:						
Title Description Comments:						
Action Type:		Response Requested - Reports				
Action Date:		7/30/2014				
Received Issue Date:						
Action:		Monitoring Report - Quarterly				
Doc Link:						
Title Description Comments:						

Map Key	Number of Records	Direction	Distance (mi/ft)	Elev/Diff (ft)	Site	DB
- sampling not conducted						
Action Type:		Response Requested - Reports				
Action Date:		*1/10/2015				
Received Issue Date:						
Action:		CAP/RAP - Feasibility Study Report				
Doc Link:						
Title Description Comments:						
Action Type:		Response Requested - Reports				
Action Date:		1/30/2014				
Received Issue Date:						
Action:		Monitoring Report - Quarterly				
Doc Link:						
Title Description Comments:						
- sampling not conducted.						
Action Type:		Response Requested - Reports				
Action Date:		9/29/2009				
Received Issue Date:						
Action:		Pilot Study/ Treatability Report				
Doc Link:						
Title Description Comments:						
late pilot test rpt						
Action Type:		Response Requested - Reports				
Action Date:		6/30/2009				
Received Issue Date:						
Action:		CAP/RAP - Other Report				
Doc Link:						
Title Description Comments:						
Action Type:		Leak Action				
Action Date:		9/20/2006				
Received Issue Date:						
Action:		Leak Reported				
Doc Link:						
Title Description Comments:						
Action Type:		Leak Action				
Action Date:		8/23/2006				
Received Issue Date:						
Action:		Leak Discovery				
Doc Link:						
Title Description Comments:						
Action Type:		Leak Action				
Action Date:		7/10/1985				
Received Issue Date:						
Action:		Leak Stopped				
Doc Link:						
Title Description Comments:						
Action Type:		Cleanup Action				
Action Date:						
Received Issue Date:						
Action:		Excavation				
Doc Link:						
Title Description Comments:						

Map Key	Number of Records	Direction	Distance (mi/ft)	Elev/Diff (ft)	Site	DB
<u>LUST Sites from GeoTracker Search - Site Maps (as of May 29, 2021)</u>						
Title:					SB-30 GEO BORE (SB-30)	
Link:					https://geotracker.waterboards.ca.gov/esi/uploads/geo_bore/3728027582/T0608594421.PDF	
Size :					103 KB	
Submitted By:					PETER MCINTYRE (AUTH_RP)	
Submitted:					2/7/2018	
Title:					SB-29 GEO BORE (SB-29)	
Link:					https://geotracker.waterboards.ca.gov/esi/uploads/geo_bore/3507065057/T0608594421.PDF	
Size :					127 KB	
Submitted By:					PETER MCINTYRE (AUTH_RP)	
Submitted:					2/7/2018	
Title:					SB-26 GEO_BORE (SB-26)	
Link:					https://geotracker.waterboards.ca.gov/esi/uploads/geo_bore/7416696369/T0608594421.PDF	
Size :					95 KB	
Submitted By:					PETER MCINTYRE (AUTH_RP)	
Submitted:					9/15/2017*	
Title:					SB-2B GEO_BORE (SB-2B)	
Link:					https://geotracker.waterboards.ca.gov/esi/uploads/geo_bore/4280374348/T0608594421.PDF	
Size :					107 KB	
Submitted By:					PETER MCINTYRE (AUTH_RP)	
Submitted:					9/15/2017*	
Title:					SG-7 GEO_BORE (SG-7)	
Link:					https://geotracker.waterboards.ca.gov/esi/uploads/geo_bore/2222360432/T0608594421.PDF	
Size :					107 KB	
Submitted By:					PETER MCINTYRE (AUTH_RP)	
Submitted:					9/15/2017*	
Title:					SG-8 GEO_BORE (SG-8)	
Link:					https://geotracker.waterboards.ca.gov/esi/uploads/geo_bore/7700280964/T0608594421.PDF	
Size :					99 KB	
Submitted By:					PETER MCINTYRE (AUTH_RP)	
Submitted:					9/15/2017*	
Title:					SB-27 GEO_BORE (SB-27)	
Link:					https://geotracker.waterboards.ca.gov/esi/uploads/geo_bore/2308416962/T0608594421.PDF	
Size :					86 KB	
Submitted By:					PETER MCINTYRE (AUTH_RP)	
Submitted:					9/15/2017*	
Title:					SB-28 (SB-28)	
Link:					https://geotracker.waterboards.ca.gov/esi/uploads/geo_bore/2255378425/T0608594421.PDF	
Size :					86 KB	
Submitted By:					PETER MCINTYRE (AUTH_RP)	
Submitted:					9/15/2017*	
Title:					SG-9 GEO_BORE (SG-9)	
Link:					https://geotracker.waterboards.ca.gov/esi/uploads/geo_bore/2959543049/T0608594421.PDF	
Size :					63 KB	
Submitted By:					PETER MCINTYRE (AUTH_RP)	
Submitted:					9/15/2017*	
Title:					GEO_BORE (SB-14)	
Link:					https://geotracker.waterboards.ca.gov/esi/uploads/geo_bore/4706870794/T0608594421.PDF	
Size :					77 KB	
Submitted By:					PETER MCINTYRE (AUTH_RP)	
Submitted:					9/17/2014	
Title:					GEO_BORE (SB-15)	
Link:					https://geotracker.waterboards.ca.gov/esi/uploads/geo_bore/4314950168/T0608594421.PDF	
Size :					76 KB	
Submitted By:					PETER MCINTYRE (AUTH_RP)	
Submitted:					9/17/2014	

Map Key	Number of Records	Direction	Distance (mi/ft)	Elev/Diff (ft)	Site	DB
Title: Link: Size : Submitted By: Submitted:		GEO_BORE (SB-18)			https://geotracker.waterboards.ca.gov/esi/uploads/geo_bore/8959673047/T0608594421.PDF 75 KB PETER MCINTYRE (AUTH_RP) 9/17/2014	
Title: Link: Size : Submitted By: Submitted:		GEO_BORE (SB-19)			https://geotracker.waterboards.ca.gov/esi/uploads/geo_bore/7607596695/T0608594421.PDF 75 KB PETER MCINTYRE (AUTH_RP) 9/17/2014	
Title: Link: Size : Submitted By: Submitted:		GEO_BORE (SB-22)			https://geotracker.waterboards.ca.gov/esi/uploads/geo_bore/7254594922/T0608594421.PDF 75 KB PETER MCINTYRE (AUTH_RP) 9/17/2014	
Title: Link: Size : Submitted By: Submitted:		GEO_BORE (SB-16)			https://geotracker.waterboards.ca.gov/esi/uploads/geo_bore/5747045934/T0608594421.PDF 74 KB PETER MCINTYRE (AUTH_RP) 9/17/2014	
Title: Link: Size : Submitted By: Submitted:		GEO_BORE (SB-20)			https://geotracker.waterboards.ca.gov/esi/uploads/geo_bore/7477205395/T0608594421.PDF 76 KB PETER MCINTYRE (AUTH_RP) 9/17/2014	
Title: Link: Size : Submitted By: Submitted:		GEO_BORE (SB-21)			https://geotracker.waterboards.ca.gov/esi/uploads/geo_bore/7644477605/T0608594421.PDF 75 KB PETER MCINTYRE (AUTH_RP) 9/17/2014	
Title: Link: Size : Submitted By: Submitted:		GEO_MAP			https://geotracker.waterboards.ca.gov/esi/uploads/geo_map/6958716690/T0608594421.PDF 24 KB PETER MCINTYRE (AUTH_RP) 9/17/2014	
Title: Link: Size : Submitted By: Submitted:		GEO_BORE (SB-17)			https://geotracker.waterboards.ca.gov/esi/uploads/geo_bore/7177009344/T0608594421.PDF 75 KB PETER MCINTYRE (AUTH_RP) 9/17/2014	
Title: Link: Size : Submitted By: Submitted:		GEO_BORE (MW-3)			https://geotracker.waterboards.ca.gov/esi/uploads/geo_bore/7947817742/T0608594421.pdf 49 KB PETER MCINTYRE (AUTH_RP) 12/18/2007	
Title: Link: Size : Submitted By: Submitted:		GEO_BORE (MW-2)			https://geotracker.waterboards.ca.gov/esi/uploads/geo_bore/7330412924/T0608594421.pdf 44 KB PETER MCINTYRE (AUTH_RP) 12/18/2007	
Title: Link: Size : Submitted By: Submitted:		GEO_BORE (MW-4)			https://geotracker.waterboards.ca.gov/esi/uploads/geo_bore/7705569207/T0608594421.pdf 53 KB PETER MCINTYRE (AUTH_RP) 12/18/2007	
Title: Link: Size :		GEO_BORE (MW-1)			https://geotracker.waterboards.ca.gov/esi/uploads/geo_bore/6534271061/T0608594421.pdf 51 KB	

Map Key	Number of Records	Direction	Distance (mi/ft)	Elev/Diff (ft)	Site	DB
<hr/>						
Submitted By:		PETER MCINTYRE (AUTH_RP)				
Submitted:		12/18/2007				
Title:		GEO_BORE (SB-8)				
Link:		https://geotracker.waterboards.ca.gov/esi/uploads/geo_bore/1417722940/T0608594421.pdf				
Size :		59 KB				
Submitted By:		PETER MCINTYRE (AUTH_RP)				
Submitted:		2/2/2007				
Title:		GEO_BORE (SB-5)				
Link:		https://geotracker.waterboards.ca.gov/esi/uploads/geo_bore/1321043252/T0608594421.pdf				
Size :		101 KB				
Submitted By:		PETER MCINTYRE (AUTH_RP)				
Submitted:		2/2/2007				
Title:		GEO_BORE (SB-7)				
Link:		https://geotracker.waterboards.ca.gov/esi/uploads/geo_bore/5656193614/T0608594421.pdf				
Size :		98 KB				
Submitted By:		PETER MCINTYRE (AUTH_RP)				
Submitted:		2/2/2007				
Title:		GEO_BORE (SB-10)				
Link:		https://geotracker.waterboards.ca.gov/esi/uploads/geo_bore/8363965690/T0608594421.pdf				
Size :		90 KB				
Submitted By:		PETER MCINTYRE (AUTH_RP)				
Submitted:		2/2/2007				
Title:		GEO_BORE (SB-6)				
Link:		https://geotracker.waterboards.ca.gov/esi/uploads/geo_bore/1547361612/T0608594421.pdf				
Size :		78 KB				
Submitted By:		PETER MCINTYRE (AUTH_RP)				
Submitted:		2/2/2007				
Title:		GEO_BORE (SB-9)				
Link:		https://geotracker.waterboards.ca.gov/esi/uploads/geo_bore/5086977899/T0608594421.pdf				
Size :		76 KB				
Submitted By:		PETER MCINTYRE (AUTH_RP)				
Submitted:		2/2/2007				
Title:		GEO_BORE (SB-13)				
Link:		https://geotracker.waterboards.ca.gov/esi/uploads/geo_bore/6708129703/T0608594421.pdf				
Size :		59 KB				
Submitted By:		PETER MCINTYRE (AUTH_RP)				
Submitted:		2/2/2007				
Title:		GEO_MAP				
Link:		https://geotracker.waterboards.ca.gov/esi/uploads/geo_map/3836500406/T0608594421.pdf				
Size :		20 KB				
Submitted By:		PETER MCINTYRE (AUTH_RP)				
Submitted:		2/2/2007				
Title:		GEO_BORE (SB-11)				
Link:		https://geotracker.waterboards.ca.gov/esi/uploads/geo_bore/6852050602/T0608594421.pdf				
Size :		83 KB				
Submitted By:		PETER MCINTYRE (AUTH_RP)				
Submitted:		2/2/2007				
Title:		GEO_BORE (SB-12)				
Link:		https://geotracker.waterboards.ca.gov/esi/uploads/geo_bore/2108703434/T0608594421.pdf				
Size :		56 KB				
Submitted By:		PETER MCINTYRE (AUTH_RP)				
Submitted:		2/2/2007				
Title:		GEO_MAP				
Link:		https://geotracker.waterboards.ca.gov/esi/uploads/geo_map/5420454263/T0608594421.pdf				
Size :		19 KB				
Submitted By:		PETER MCINTYRE (AUTH_RP)				
Submitted:		12/4/2006				

Map Key	Number of Records	Direction	Distance (mi/ft)	Elev/Diff (ft)	Site	DB
Title:		GEO_BORE (SB2)				
Link:		https://geotracker.waterboards.ca.gov/esi/uploads/geo_bore/6804182291/T0608594421.pdf				
Size :		35 KB				
Submitted By:		PETER MCINTYRE (AUTH_RP)				
Submitted:		12/4/2006				
Title:		GEO_BORE (SB4)				
Link:		https://geotracker.waterboards.ca.gov/esi/uploads/geo_bore/8656298577/T0608594421.pdf				
Size :		40 KB				
Submitted By:		PETER MCINTYRE (AUTH_RP)				
Submitted:		12/4/2006				
Title:		GEO_BORE (SB1)				
Link:		https://geotracker.waterboards.ca.gov/esi/uploads/geo_bore/2205991446/T0608594421.pdf				
Size :		24 KB				
Submitted By:		PETER MCINTYRE (AUTH_RP)				
Submitted:		12/4/2006				
Title:		GEO_BORE (SB3)				
Link:		https://geotracker.waterboards.ca.gov/esi/uploads/geo_bore/2516041398/T0608594421.pdf				
Size :		36 KB				
Submitted By:		PETER MCINTYRE (AUTH_RP)				
Submitted:		12/4/2006				

LUST Sites from GeoTracker Search - Documents (as of May 29, 2021)

Document Type:	Site Documents	Size :	
Document Date:	9/2/2020	Submitted By:	TRAVIS FLORA (REGULATOR)
Type:	STAFF LETTER	Submitted:	
Title:	UNKNOWN		
Title Link:	https://geotracker.waterboards.ca.gov/view_documents?global_id=T0608594421&enforcement_id=6446511		
Document Type:	Site Documents	Size :	
Document Date:	6/25/2020	Submitted By:	TRAVIS FLORA (REGULATOR)
Type:	NOTIFICATION - PUBLIC NOTICE OF CASE CLOSURE	Submitted:	
Title:	UNKNOWN		
Title Link:	https://geotracker.waterboards.ca.gov/view_documents?global_id=T0608594421&enforcement_id=6439396		
Document Type:	Site Documents	Size :	1,019 KB
Document Date:	12/12/2019	Submitted By:	PETER MCINTYRE (AUTH_RP)
Type:	SITE ASSESSMENT REPORT	Submitted:	
Title:	ADDENDUM, DATA GAP INVESTIGATION REPORT		
Title Link:	https://geotracker.waterboards.ca.gov/esi/uploads/geo_report/2559771060/T0608594421.PDF		
Document Type:	Site Documents	Size :	
Document Date:	10/21/2019	Submitted By:	TRAVIS FLORA (REGULATOR)
Type:	STAFF LETTER	Submitted:	
Title:	NFA PENDING LOW-THREAT CASE CLOSURE REVIEW		
Title Link:	https://geotracker.waterboards.ca.gov/view_documents?global_id=T0608594421&enforcement_id=6418006		
Document Type:	Site Documents	Size :	
Document Date:	9/23/2019	Submitted By:	TRAVIS FLORA (REGULATOR)
Type:	NOTICE TO COMPLY	Submitted:	
Title:	OUT OF COMPLIANCE, FIRST NOTICE		
Title Link:	https://geotracker.waterboards.ca.gov/view_documents?global_id=T0608594421&enforcement_id=6415401		
Document Type:	Site Documents	Size :	12,208 KB
Document Date:	9/19/2019	Submitted By:	PETER MCINTYRE (AUTH_RP)
Type:	TANK REMOVAL REPORT / UST SAMPLING REPORT	Submitted:	
Title:	UNDERGROUND STORAGE TANK REMOVAL REPORT		
Title Link:	https://geotracker.waterboards.ca.gov/esi/uploads/geo_report/4655687808/T0608594421.PDF		
Document Type:	Site Documents	Size :	
Document Date:	9/10/2018	Submitted By:	(REGULATOR)
Type:	CLEAN UP FUND - CASE CLOSURE REVIEW SUMMARY REPORT (RSR)	Submitted:	

Map Key	Number of Records	Direction	Distance (mi/ft)	Elev/Diff (ft)	Site	DB
<hr/>						
Title:	18885 1ST RSR RATIONALE FOR ADDITIONAL WORK SEPTEMBER 2018					
Title Link:	https://geotracker.waterboards.ca.gov/view_documents?global_id=T0608594421&enforcement_id=6395564					
Document Type:	Site Documents			Size :		
Document Date:	2/15/2018			Submitted By:	TRAVIS FLORA (REGULATOR)	
Type:	STAFF LETTER			Submitted:		
Title:	DEH DIRECTIVE TO REMOVE UST					
Title Link:	https://geotracker.waterboards.ca.gov/view_documents?global_id=T0608594421&enforcement_id=6348920					
Document Type:	Site Documents			Size :	10,665 KB	
Document Date:	1/22/2018			Submitted By:	PETER MCINTYRE (AUTH_RP)	
Type:	SITE INVESTIGATION COMPLETE			Submitted:		
Title:	REPORT ON DATA GAP INVESTIGATION					
Title Link:	https://geotracker.waterboards.ca.gov/esi/uploads/geo_report/3770010590/T0608594421.PDF					
Document Type:	Site Documents			Size :		
Document Date:	12/15/2017			Submitted By:	TRAVIS FLORA (REGULATOR)	
Type:	STAFF LETTER			Submitted:		
Title:	APPROVE WORK PLAN ADDENDUM WITH CONDITIONS					
Title Link:	https://geotracker.waterboards.ca.gov/view_documents?global_id=T0608594421&enforcement_id=6343441					
Document Type:	Site Documents			Size :		
Document Date:	12/15/2017			Submitted By:	TRAVIS FLORA (REGULATOR)	
Type:	SOIL AND WATER INVESTIGATION WORKPLAN - ADDENDUM			Submitted:		
Title:	UNKNOWN					
Title Link:	https://geotracker.waterboards.ca.gov/view_documents?global_id=T0608594421&document_id=5950437					
Document Type:	Site Documents			Size :		
Document Date:	12/12/2017			Submitted By:	TRAVIS FLORA (REGULATOR)	
Type:	STAFF LETTER			Submitted:		
Title:	DEH RESPONSE TO CAP ADDENDUM, REQUIRE WORK PLAN ADDENDUM					
Title Link:	https://geotracker.waterboards.ca.gov/view_documents?global_id=T0608594421&enforcement_id=6343146					
Document Type:	Site Documents			Size :	8,320 KB	
Document Date:	11/6/2017			Submitted By:	PETER MCINTYRE (AUTH_RP)	
Type:	CORRECTIVE ACTION PLAN / REMEDIAL ACTION PLAN - ADDENDUM			Submitted:		
Title:	ADDENDUM, CORRECTIVE ACTION PLAN					
Title Link:	https://geotracker.waterboards.ca.gov/esi/uploads/geo_report/6691687226/T0608594421.PDF					
Document Type:	Site Documents			Size :	20,458 KB	
Document Date:	9/12/2017			Submitted By:	PETER MCINTYRE (AUTH_RP)	
Type:	SITE INVESTIGATION			Submitted:		
Title:	DATA GAP INVESTIGATION REPORT					
Title Link:	https://geotracker.waterboards.ca.gov/esi/uploads/geo_report/6528039753/T0608594421.PDF					
Document Type:	Site Documents			Size :		
Document Date:	7/26/2017			Submitted By:	CALVIN HEE (REGULATOR)	
Type:	EMAIL CORRESPONDENCE			Submitted:		
Title:	DATA GAP INVESTIGATION EXTENSION REQUEST					
Title Link:	https://geotracker.waterboards.ca.gov/view_documents?global_id=T0608594421&enforcement_id=6327604					
Document Type:	Site Documents			Size :		
Document Date:	6/13/2017			Submitted By:	CALVIN HEE (REGULATOR)	
Type:	EMAIL CORRESPONDENCE			Submitted:		
Title:	DATA GAP INVESTIGATION EXTENSION REQUEST					
Title Link:	https://geotracker.waterboards.ca.gov/view_documents?global_id=T0608594421&enforcement_id=6322791					
Document Type:	Site Documents			Size :		
Document Date:	4/26/2017			Submitted By:	CANDACE GARCIA (REGULATOR)	
Type:	STAFF LETTER			Submitted:		
Title:	GROUNDWATER MONITORING SUSPENSION REQUEST APPROVAL					
Title Link:	https://geotracker.waterboards.ca.gov/view_documents?global_id=T0608594421&enforcement_id=6318127					
Document Type:	Monitoring Reports			Size :	6,559 KB	
Document Date:	4/11/2017			Submitted By:	PETER MCINTYRE (AUTH_RP)	
Type:	MONITORING REPORT - QUARTERLY			Submitted:		
Title:	QUARTERLY MONITORING REPORT FIRST QUARTER 2017					

Map Key	Number of Records	Direction	Distance (mi/ft)	Elev/Diff (ft)	Site	DB
Title Link:		https://geotracker.waterboards.ca.gov/esi/uploads/geo_report/4067053437/T0608594421.PDF				
Document Type:	Site Documents			Size :		
Document Date:	2/22/2017			Submitted By:	CANDACE GARCIA (REGULATOR)	
Type:	STAFF LETTER			Submitted:		
Title:	DATA GAP INVESTIGATION WP APPROVAL					
Title Link:	https://geotracker.waterboards.ca.gov/view_documents?global_id=T0608594421&enforcement_id=6312527					
Document Type:	Site Documents			Size :	8,060 KB	
Document Date:	2/14/2017			Submitted By:	PETER MCINTYRE (AUTH_RP)	
Type:	SITE INVESTIGATION WORKPLAN			Submitted:		
Title:	WORK PLAN, DATA GAP INVESTIGATION					
Title Link:	https://geotracker.waterboards.ca.gov/esi/uploads/geo_report/9808691442/T0608594421.PDF					
Document Type:	Monitoring Reports			Size :	5,764 KB	
Document Date:	2/8/2017			Submitted By:	PETER MCINTYRE (AUTH_RP)	
Type:	MONITORING REPORT - QUARTERLY			Submitted:		
Title:	QUARTERLY MONITORING REPORT (FOURTH QUARTER 2016)					
Title Link:	https://geotracker.waterboards.ca.gov/esi/uploads/geo_report/2429786384/T0608594421.PDF					
Document Type:	Site Documents			Size :		
Document Date:	12/15/2016			Submitted By:	CANDACE GARCIA (REGULATOR)	
Type:	STAFF LETTER			Submitted:		
Title:	SITE INVESTIGATION WORK PLAN AND CORRECTIVE ACTION REPORT REQUEST					
Title Link:	https://geotracker.waterboards.ca.gov/view_documents?global_id=T0608594421&enforcement_id=6306321					
Document Type:	Site Documents			Size :	9,804 KB	
Document Date:	12/13/2016			Submitted By:	PETER MCINTYRE (AUTH_RP)	
Type:	CAP/RAP - OTHER REPORT			Submitted:		
Title:	CORRECTIVE ACTION PLAN					
Title Link:	https://geotracker.waterboards.ca.gov/esi/uploads/geo_report/5380781710/T0608594421.PDF					
Document Type:	Monitoring Reports			Size :	4,517 KB	
Document Date:	11/29/2016			Submitted By:	PETER MCINTYRE (AUTH_RP)	
Type:	MONITORING REPORT - QUARTERLY			Submitted:		
Title:	QUARTERLY MONITORING REPORT FOURTH QUARTER 2015					
Title Link:	https://geotracker.waterboards.ca.gov/esi/uploads/geo_report/6927252233/T0608594421.PDF					
Document Type:	Site Documents			Size :		
Document Date:	11/29/2016			Submitted By:	CANDACE GARCIA (REGULATOR)	
Type:	CORRESPONDENCE			Submitted:		
Title:	CORRESPONDENCE					
Title Link:	https://geotracker.waterboards.ca.gov/view_documents?global_id=T0608594421&document_id=5910302					
Document Type:	Monitoring Reports			Size :	12,258 KB	
Document Date:	11/29/2016			Submitted By:	PETER MCINTYRE (AUTH_RP)	
Type:	MONITORING REPORT - QUARTERLY			Submitted:		
Title:	QUARTERLY MONITORING REPORT THIRD QUARTER 2016					
Title Link:	https://geotracker.waterboards.ca.gov/esi/uploads/geo_report/4036674201/T0608594421.PDF					
Document Type:	Monitoring Reports			Size :	5,213 KB	
Document Date:	11/29/2016			Submitted By:	PETER MCINTYRE (AUTH_RP)	
Type:	MONITORING REPORT - QUARTERLY			Submitted:		
Title:	QUARTERLY MONITORING REPORT FIRST QUARTER 2016					
Title Link:	https://geotracker.waterboards.ca.gov/esi/uploads/geo_report/4904074311/T0608594421.PDF					
Document Type:	Site Documents			Size :		
Document Date:	11/10/2016			Submitted By:	CANDACE GARCIA (REGULATOR)	
Type:	STAFF LETTER			Submitted:		
Title:	REQUEST FOR DELINQUENT QMR AND CAP					
Title Link:	https://geotracker.waterboards.ca.gov/view_documents?global_id=T0608594421&enforcement_id=6303434					
Document Type:	Site Documents			Size :		
Document Date:	1/29/2016			Submitted By:	AARON COSTA (REGULATOR)	
Type:	EMAIL CORRESPONDENCE			Submitted:		
Title:	EMAIL FROM AEI REGARDING WORK PERFORMED					
Title Link:	https://geotracker.waterboards.ca.gov/view_documents?global_id=T0608594421&document_id=5876749					
Document Type:	Site Documents			Size :		

Map Key	Number of Records	Direction	Distance (mi/ft)	Elev/Diff (ft)	Site	DB
Document Date:	6/25/2015				Submitted By: AARON COSTA (REGULATOR)	
Type:	EMAIL CORRESPONDENCE				Submitted:	
Title:	LETTER FROM RP STATING PROPERTY WILL GO TO FORECLOSURE					
Title Link:	https://geotracker.waterboards.ca.gov/view_documents?global_id=T0608594421&enforcement_id=6252959					
Document Type:	Site Documents				Size :	
Document Date:	5/29/2015				Submitted By: AARON COSTA (REGULATOR)	
Type:	EMAIL CORRESPONDENCE				Submitted:	
Title:	EMAIL FROM AEI STATING THEY ARE NO LONGER RPS CONSULTANT					
Title Link:	https://geotracker.waterboards.ca.gov/view_documents?global_id=T0608594421&enforcement_id=6249917					
Document Type:	Site Documents				Size :	
Document Date:	2/10/2015				Submitted By: CHRIS WIDMANN (REGULATOR)	
Type:	NOTICE TO COMPLY				Submitted:	
Title:	UNKNOWN					
Title Link:	https://geotracker.waterboards.ca.gov/view_documents?global_id=T0608594421&enforcement_id=6235625					
Document Type:	Monitoring Reports				Size : 2,531 KB	
Document Date:	1/27/2015				Submitted By: PETER MCINTYRE (AUTH_RP)	
Type:	MONITORING REPORT - QUARTERLY				Submitted:	
Title:	4TH Q 2014 MONITORING REPORT					
Title Link:	https://geotracker.waterboards.ca.gov/esi/uploads/geo_report/3587226629/T0608594421.PDF					
Document Type:	Monitoring Reports				Size : 2,403 KB	
Document Date:	10/31/2014				Submitted By: PETER MCINTYRE (AUTH_RP)	
Type:	MONITORING REPORT - QUARTERLY				Submitted:	
Title:	3RD QUARTER 2014 GROUNDWATER MONITORING REPORT					
Title Link:	https://geotracker.waterboards.ca.gov/esi/uploads/geo_report/8311036586/T0608594421.PDF					
Document Type:	Site Documents				Size :	
Document Date:	9/10/2014				Submitted By: RINA BANKS (REGULATOR)	
Type:	STAFF LETTER				Submitted:	
Title:	RESPONSE TO OFFSITE INVESTIGATION - REQUEST PREPARATION OF CAP					
Title Link:	https://geotracker.waterboards.ca.gov/view_documents?global_id=T0608594421&enforcement_id=6220155					
Document Type:	Site Documents				Size : 4,873 KB	
Document Date:	9/2/2014				Submitted By: PETER MCINTYRE (AUTH_RP)	
Type:	SOIL AND WATER INVESTIGATION REPORT				Submitted:	
Title:	OFFSITE SOIL AND GROUNDWATER INVESTIGATION					
Title Link:	https://geotracker.waterboards.ca.gov/esi/uploads/geo_report/9857261419/T0608594421.PDF					
Document Type:	Site Documents				Size :	
Document Date:	8/13/2014				Submitted By: LANI LEE (REGULATOR)	
Type:	STAFF LETTER				Submitted:	
Title:	RESPONSE TO EMAIL (INCLUDED) WITH PROJECT STATUS UPDATE; REMINDER OF STEPS NECESSARY TO RETURN TO COMPLIANCE.					
Title Link:	https://geotracker.waterboards.ca.gov/view_documents?global_id=T0608594421&enforcement_id=6216877					
Document Type:	Site Documents				Size :	
Document Date:	2/10/2014				Submitted By: LANI LEE (REGULATOR)	
Type:	CORRESPONDENCE				Submitted:	
Title:	CORRESPONDENCE FILE 2006-2014 - REGULATOR RESPONSE					
Title Link:	https://geotracker.waterboards.ca.gov/view_documents?global_id=T0608594421&document_id=5827369					
Document Type:	Site Documents				Size :	
Document Date:	2/10/2014				Submitted By: CHRIS WIDMANN (REGULATOR)	
Type:	STAFF LETTER				Submitted:	
Title:	CONCUR WITH WORK PLAN FOR DOWN GRADIENT ASSESSMENT					
Title Link:	https://geotracker.waterboards.ca.gov/view_documents?global_id=T0608594421&enforcement_id=6191811					
Document Type:	Monitoring Reports				Size : 3,253 KB	
Document Date:	1/16/2014				Submitted By: PETER MCINTYRE (AUTH_RP)	
Type:	MONITORING REPORT - QUARTERLY				Submitted:	
Title:	2014 1ST QTR QM					
Title Link:	https://geotracker.waterboards.ca.gov/esi/uploads/geo_report/5332948803/T0608594421.PDF					
Document Type:	Site Documents				Size :	
Document Date:	9/30/2013				Submitted By: CHRIS WIDMANN (REGULATOR)	

Map Key	Number of Records	Direction	Distance (mi/ft)	Elev/Diff (ft)	Site	DB
Type:	STAFF LETTER				Submitted:	
Title:	RESPONSE TO CORRESPONDENCE - COMMENCE QUARTERLY GROUNDWATER MONITORING; SUBMIT WP FOR PLUME DELINEATION; SUBMIT LATE CAP					
Title Link:	https://geotracker.waterboards.ca.gov/view_documents?global_id=T0608594421&enforcement_id=6177128					
Document Type:	Site Documents				Size :	69 KB
Document Date:	9/26/2013				Submitted By:	PETER MCINTYRE (AUTH_RP)
Type:	CORRESPONDENCE				Submitted:	
Title:	SCHEDULE FOR RESUMING REMEDIATION ACTIVITIES					
Title Link:	https://geotracker.waterboards.ca.gov/esi/uploads/geo_report/2631020724/T0608594421.PDF					
Document Type:	Site Documents				Size :	
Document Date:	7/2/2013				Submitted By:	CHRIS WIDMANN (REGULATOR)
Type:	NOTICE OF VIOLATION				Submitted:	
Title:	INCLUDES LTCP EVALUATION					
Title Link:	https://geotracker.waterboards.ca.gov/view_documents?global_id=T0608594421&enforcement_id=6165675					
Document Type:	Site Documents				Size :	
Document Date:	8/9/2012				Submitted By:	CHRIS WIDMANN (REGULATOR)
Type:	STAFF LETTER				Submitted:	
Title:	REQUEST STATUS LETTER AND SCHEDULE TO BRING SITE BACK INTO COMPLIANCE					
Title Link:	https://geotracker.waterboards.ca.gov/view_documents?global_id=T0608594421&enforcement_id=6133487					
Document Type:	Site Documents				Size :	1,880 KB
Document Date:	1/31/2012				Submitted By:	PETER MCINTYRE (AUTH_RP)
Type:	SOIL VAPOR INTRUSION INVESTIGATION WORKPLAN				Submitted:	
Title:	WP FOR DOWN GRADIENT PLUME DELINEATION					
Title Link:	https://geotracker.waterboards.ca.gov/esi/uploads/geo_report/2143037319/T0608594421.PDF					
Document Type:	Site Documents				Size :	
Document Date:	12/7/2010				Submitted By:	(REGULATOR)
Type:	STAFF LETTER				Submitted:	
Title:	OUT OF COMPLIANCE LETTER					
Title Link:	https://geotracker.waterboards.ca.gov/view_documents?global_id=T0608594421&enforcement_id=6070919					
Document Type:	Monitoring Reports				Size :	1,924 KB
Document Date:	4/30/2010				Submitted By:	PETER MCINTYRE (AUTH_RP)
Type:	MONITORING REPORT - SEMI-ANNUALLY				Submitted:	
Title:	2010 1ST QTR SEMI ANNUAL MONITORING					
Title Link:	https://geotracker.waterboards.ca.gov/esi/uploads/geo_report/8648667693/T0608594421.PDF					
Document Type:	Monitoring Reports				Size :	1,718 KB
Document Date:	3/31/2010				Submitted By:	PETER MCINTYRE (AUTH_RP)
Type:	MONITORING REPORT - QUARTERLY				Submitted:	
Title:	3RD Q 2009 GROUNDWATER MONITORING REPORT					
Title Link:	https://geotracker.waterboards.ca.gov/esi/uploads/geo_report/7862695157/T0608594421.PDF					
Document Type:	Monitoring Reports				Size :	4,539 KB
Document Date:	9/30/2009				Submitted By:	PETER MCINTYRE (AUTH_RP)
Type:	MONITORING REPORT - QUARTERLY				Submitted:	
Title:	2ND Q 2009 GROUNDWATER MONITORING REPORT					
Title Link:	https://geotracker.waterboards.ca.gov/esi/uploads/geo_report/1870873570/T0608594421.PDF					
Document Type:	Site Documents				Size :	
Document Date:	9/30/2009				Submitted By:	MICHAEL SCHUSTER (REGULATOR)
Type:	WELL INSTALLATION REPORT				Submitted:	
Title:	WELL CONSTRUCTION APPLICATION 09/30/2009					
Title Link:	https://geotracker.waterboards.ca.gov/view_documents?global_id=T0608594421&document_id=5928235					
Document Type:	Site Documents				Size :	
Document Date:	5/27/2009				Submitted By:	KRISTI CONG (REGULATOR)
Type:	WARNING LETTER				Submitted:	
Title:	LATE GWM & PILOT STUDY REPORTS					
Title Link:	https://geotracker.waterboards.ca.gov/view_documents?global_id=T0608594421&enforcement_id=6014699					
Document Type:	Monitoring Reports				Size :	2,466 KB
Document Date:	1/30/2009				Submitted By:	PETER MCINTYRE (AUTH_RP)
Type:	MONITORING REPORT - QUARTERLY				Submitted:	

Map Key	Number of Records	Direction	Distance (mi/ft)	Elev/Diff (ft)	Site	DB
<hr/>						
Title:	4THQ 08 GEO_REPORT					
Title Link:	https://geotracker.waterboards.ca.gov/esi/uploads/geo_report/3234726428/T0608594421.PDF					
Document Type:	Site Documents			Size :		
Document Date:	1/16/2009			Submitted By:	KRISTI CONG (REGULATOR)	
Type:	STAFF LETTER			Submitted:		
Title:	RESULTS OF BASELINE RESPIRATION TEST AND BIOVENTING SYSTEM START-UP REPORT					
Title Link:	https://geotracker.waterboards.ca.gov/view_documents?global_id=T0608594421&enforcement_id=6000682					
Document Type:	Site Documents			Size :		
Document Date:	10/16/2008			Submitted By:	KRISTI CONG (REGULATOR)	
Type:	STAFF LETTER			Submitted:		
Title:	INC ROSE DIAGRAM IN GWM					
Title Link:	https://geotracker.waterboards.ca.gov/view_documents?global_id=T0608594421&enforcement_id=5990651					
Document Type:	Monitoring Reports			Size :	2,325 KB	
Document Date:	9/30/2008			Submitted By:	PETER MCINTYRE (AUTH_RP)	
Type:	MONITORING REPORT - QUARTERLY			Submitted:		
Title:	3RD Q 2008 GWM REPORT					
Title Link:	https://geotracker.waterboards.ca.gov/esi/uploads/geo_report/2573311924/T0608594421.PDF					
Document Type:	Site Documents			Size :		
Document Date:	9/5/2008			Submitted By:	KRISTI CONG (REGULATOR)	
Type:	STAFF LETTER			Submitted:		
Title:	APP BASELINE RESPIRATION TEST & BIOVENTING PILOT TEST					
Title Link:	https://geotracker.waterboards.ca.gov/view_documents?global_id=T0608594421&enforcement_id=5986425					
Document Type:	Site Documents			Size :		
Document Date:	6/30/2008			Submitted By:	MICHAEL SCHUSTER (REGULATOR)	
Type:	CAP/RAP - FEASIBILITY STUDY REPORT			Submitted:		
Title:	FEASIBILITY STUDY 06/30/2008					
Title Link:	https://geotracker.waterboards.ca.gov/view_documents?global_id=T0608594421&document_id=5928229					
Document Type:	Site Documents			Size :	13,505 KB	
Document Date:	6/30/2008			Submitted By:	PETER MCINTYRE (AUTH_RP)	
Type:	PILOT STUDY/ TREATABILITY REPORT			Submitted:		
Title:	DUAL PHASE EXTRACTION PILOT TEST AND SOIL GAS SAMPLING REPORT (PART 1)					
Title Link:	https://geotracker.waterboards.ca.gov/esi/uploads/geo_report/1332031726/T0608594421.PDF					
Document Type:	Site Documents			Size :	2,956 KB	
Document Date:	6/30/2008			Submitted By:	PETER MCINTYRE (AUTH_RP)	
Type:	PILOT STUDY/ TREATABILITY REPORT			Submitted:		
Title:	DUAL PHASE EXTRACTION AND SOIL GAS SAMPLING REPORT (PART 2)					
Title Link:	https://geotracker.waterboards.ca.gov/esi/uploads/geo_report/6229720175/T0608594421.PDF					
Document Type:	Site Documents			Size :		
Document Date:	5/29/2008			Submitted By:	LANI LEE (REGULATOR)	
Type:	CORRESPONDENCE			Submitted:		
Title:	STATE RELATED CORRESPONDENCE 2006-2008 - REGULATOR RESPONSE					
Title Link:	https://geotracker.waterboards.ca.gov/view_documents?global_id=T0608594421&document_id=5827368					
Document Type:	Monitoring Reports			Size :	876 KB	
Document Date:	4/1/2008			Submitted By:	PETER MCINTYRE (AUTH_RP)	
Type:	MONITORING REPORT - QUARTERLY			Submitted:		
Title:	2008 1ST QTR QM					
Title Link:	https://geotracker.waterboards.ca.gov/esi/uploads/geo_report/5032870233/T0608594421.PDF					
Document Type:	Site Documents			Size :	3,137 KB	
Document Date:	2/21/2008			Submitted By:	PETER MCINTYRE (AUTH_RP)	
Type:	WORKPLANS - OTHER WP			Submitted:		
Title:	DPE PILOT TEST & SOIL GAS SAMPLING WORK PLAN					
Title Link:	https://geotracker.waterboards.ca.gov/esi/uploads/geo_report/3689104974/T0608594421.PDF					
Document Type:	Monitoring Reports			Size :	2,049 KB	
Document Date:	1/2/2008			Submitted By:	PETER MCINTYRE (AUTH_RP)	
Type:	MONITORING REPORT - QUARTERLY			Submitted:		
Title:	4TH QUARTER GWM REPORT					
Title Link:	https://geotracker.waterboards.ca.gov/esi/uploads/geo_report/5298327386/T0608594421.PDF					

Map Key	Number of Records	Direction	Distance (mi/ft)	Elev/Diff (ft)	Site	DB
Document Type:	Monitoring Reports			Size :	6,458 KB	
Document Date:	12/28/2007			Submitted By:	MICHAEL SCHUSTER (REGULATOR)	
Type:	MONITORING REPORT - QUARTERLY			Submitted:		
Title:	GW MONITOIRNG REPORT 12/28/2007 - 01/16/2014 -					
Title Link:	https://geotracker.waterboards.ca.gov/regulators/deliverable_documents/6810087442/GWM%5FR%5F2010%2D03%2D31%2Epdf					
Document Type:	Monitoring Reports			Size :	2,530 KB	
Document Date:	12/28/2007			Submitted By:	MICHAEL SCHUSTER (REGULATOR)	
Type:	MONITORING REPORT - QUARTERLY			Submitted:		
Title:	GW MONITOIRNG REPORT 12/28/2007 - 01/16/2014 -					
Title Link:	https://geotracker.waterboards.ca.gov/regulators/deliverable_documents/6810087442/GWM%5FR%5F2009%2D01%2D30%2Epdf					
Document Type:	Monitoring Reports			Size :	3,424 KB	
Document Date:	12/28/2007			Submitted By:	MICHAEL SCHUSTER (REGULATOR)	
Type:	MONITORING REPORT - QUARTERLY			Submitted:		
Title:	GW MONITOIRNG REPORT 12/28/2007 - 01/16/2014 -					
Title Link:	https://geotracker.waterboards.ca.gov/regulators/deliverable_documents/6810087442/GWM%5FR%5F2008%2D09%2D30%2Epdf					
Document Type:	Monitoring Reports			Size :	2,140 KB	
Document Date:	12/28/2007			Submitted By:	MICHAEL SCHUSTER (REGULATOR)	
Type:	MONITORING REPORT - QUARTERLY			Submitted:		
Title:	GW MONITOIRNG REPORT 12/28/2007 - 01/16/2014 -					
Title Link:	https://geotracker.waterboards.ca.gov/regulators/deliverable_documents/6810087442/GWM%5FR%5F2007%2D12%2D28%2Epdf					
Document Type:	Monitoring Reports			Size :	2,468 KB	
Document Date:	12/28/2007			Submitted By:	MICHAEL SCHUSTER (REGULATOR)	
Type:	MONITORING REPORT - QUARTERLY			Submitted:		
Title:	GW MONITOIRNG REPORT 12/28/2007 - 01/16/2014 -					
Title Link:	https://geotracker.waterboards.ca.gov/regulators/deliverable_documents/6810087442/GWM%5FR%5F2010%2D04%2D30%2Epdf					
Document Type:	Monitoring Reports			Size :	893 KB	
Document Date:	12/28/2007			Submitted By:	MICHAEL SCHUSTER (REGULATOR)	
Type:	MONITORING REPORT - QUARTERLY			Submitted:		
Title:	GW MONITOIRNG REPORT 12/28/2007 - 01/16/2014 -					
Title Link:	https://geotracker.waterboards.ca.gov/regulators/deliverable_documents/6810087442/GWM%5FR%5F2008%2D03%2D19%2Epdf					
Document Type:	Monitoring Reports			Size :	7,373 KB	
Document Date:	12/28/2007			Submitted By:	MICHAEL SCHUSTER (REGULATOR)	
Type:	MONITORING REPORT - QUARTERLY			Submitted:		
Title:	GW MONITOIRNG REPORT 12/28/2007 - 01/16/2014 -					
Title Link:	https://geotracker.waterboards.ca.gov/regulators/deliverable_documents/6810087442/GWM%5FR%5F2009%2D09%2D30%2Epdf					
Document Type:	Monitoring Reports			Size :	6,600 KB	
Document Date:	12/28/2007			Submitted By:	MICHAEL SCHUSTER (REGULATOR)	
Type:	MONITORING REPORT - QUARTERLY			Submitted:		
Title:	GW MONITOIRNG REPORT 12/28/2007 - 01/16/2014 -					
Title Link:	https://geotracker.waterboards.ca.gov/regulators/deliverable_documents/6810087442/GWM%5FR%5F2014%2D01%2D16%2Epdf					
Document Type:	Site Documents			Size :	8,184 KB	
Document Date:	12/18/2007			Submitted By:	PETER MCINTYRE (AUTH_RP)	
Type:	REPORTS - INVESTIGATION RPT.			Submitted:		
Title:	2007 3RD QTR QM WELL INSTALL					
Title Link:	https://geotracker.waterboards.ca.gov/esi/uploads/geo_report/5316304087/T0608594421.PDF					
Document Type:	Site Documents			Size :		
Document Date:	9/28/2007			Submitted By:	MICHAEL SCHUSTER (REGULATOR)	
Type:	SOIL AND WATER INVESTIGATION REPORT			Submitted:		
Title:	SOIL & WATER INVESTIGATION REPORT 09/28/2007					
Title Link:	https://geotracker.waterboards.ca.gov/view_documents?global_id=T0608594421&document_id=5928234					

Map Key	Number of Records	Direction	Distance (mi/ft)	Elev/Diff (ft)	Site	DB
Document Type:	Site Documents			Size :		
Document Date:	7/26/2007			Submitted By:	LANI LEE (REGULATOR)	
Type:	SITE VISIT / INSPECTION / SAMPLING			Submitted:		
Title:	UNKNOWN					
Title Link:	https://geotracker.waterboards.ca.gov/view_documents?global_id=T0608594421&enforcement_id=6234172					
Document Type:	Site Documents			Size :	2,770 KB	
Document Date:	2/7/2007			Submitted By:	PETER MCINTYRE (AUTH_RP)	
Type:	REPORTS - INVESTIGATION RPT.			Submitted:		
Title:	PSA					
Title Link:	https://geotracker.waterboards.ca.gov/esi/uploads/geo_report/6633971989/T0608594421.PDF					
Document Type:	Site Documents			Size :	2,036 KB	
Document Date:	12/4/2006			Submitted By:	PETER MCINTYRE (AUTH_RP)	
Type:	REPORTS - INVESTIGATION RPT.			Submitted:		
Title:	PHASE II INVESTIGATION REPORT					
Title Link:	https://geotracker.waterboards.ca.gov/esi/uploads/geo_report/8035749137/T0608594421.PDF					
Document Type:	Site Documents			Size :	957 KB	
Document Date:	12/4/2006			Submitted By:	PETER MCINTYRE (AUTH_RP)	
Type:	WORKPLANS - INVESTIGATION WP			Submitted:		
Title:	WORKPLAN FOR PRELIMINARY SITE ASSESSMENT					
Title Link:	https://geotracker.waterboards.ca.gov/esi/uploads/geo_report/5180363297/T0608594421.PDF					
Document Type:	Site Documents			Size :		
Document Date:	11/29/2006			Submitted By:	MICHAEL SCHUSTER (REGULATOR)	
Type:	OTHER WORKPLAN			Submitted:		
Title:	WORK PLAN 11/29/2006 - 01/31/2014					
Title Link:	https://geotracker.waterboards.ca.gov/view_documents?global_id=T0608594421&document_id=5928236					
Document Type:	Site Documents			Size :		
Document Date:	9/26/2006			Submitted By:	LANI LEE (REGULATOR)	
Type:	OTHER REPORT / DOCUMENT			Submitted:		
Title:	REAL PROPERTY REPORT FROM LUSTOP - REGULATOR RESPONSE					
Title Link:	https://geotracker.waterboards.ca.gov/view_documents?global_id=T0608594421&document_id=5827371					
Document Type:	Site Documents			Size :		
Document Date:	9/20/2006			Submitted By:	LANI LEE (REGULATOR)	
Type:	UNAUTHORIZED RELEASE FORM			Submitted:		
Title:	GEOTRACKER URF REPORT - REGULATOR RESPONSE					
Title Link:	https://geotracker.waterboards.ca.gov/view_documents?global_id=T0608594421&document_id=5827374					
Document Type:	Site Documents			Size :		
Document Date:	9/20/2006			Submitted By:	LANI LEE (REGULATOR)	
Type:	SITE ASSESSMENT REPORT			Submitted:		
Title:	PHASE II SITE ASSESSMENT REPORT					
Title Link:	https://geotracker.waterboards.ca.gov/view_documents?global_id=T0608594421&document_id=5827373					
Document Type:	Site Documents			Size :		
Document Date:	9/8/2006			Submitted By:	MICHAEL SCHUSTER (REGULATOR)	
Type:	PRELIMINARY SITE ASSESSMENT REPORT			Submitted:		
Title:	PRELIMINARY SITE ASSESSMENT REPORT 09/08/2006					
Title Link:	https://geotracker.waterboards.ca.gov/view_documents?global_id=T0608594421&document_id=5928232					
61	3 of 3	ENE	0.50 / 2,625.20	64.05 / -11	ROEM DEVELOPMENT CORPORATION 1640 LAFAYETTE ST SANTA CLARA CA 95050	RCRA TSD
EPA Handler ID:	CAC003015110					
Gen Status Universe:	No Report					
Contact Name:	RICHARD JENSEN					
Contact Address:	1650 LAFAYETTE STREET , , SANTA CLARA , CA, 95050 ,					
Contact Phone No and Ext:	408-984-5600					
Contact Email:	NWOODS@AEICONCONSULTANTS.COM					
Contact Country:						
Land Type:						
County Name:	SANTA CLARA					

Map Key	Number of Records	Direction	Distance (mi/ft)	Elev/Diff (ft)	Site	DB
---------	-------------------	-----------	------------------	----------------	------	----

EPA Region:	09
Receive Date:	20190515
Location Latitude:	37.356189
Location Longitude:	-121.946626

Violation/Evaluation Summary

Note: NO RECORDS: As of Jun 2021, there are no Compliance Monitoring and Enforcement (violation) records associated with this facility (EPA ID).

Handler Summary

Importer Activity:	No
Mixed Waste Generator:	No
Transporter Activity:	No
Transfer Facility:	No
Onsite Burner Exemption:	No
Smelting, Melting and Refining:	No
Underground Injection Control:	No
Commercial TSD:	No
Used Oil Transporter:	No
Used Oil Transfer Facility:	No
Used Oil Processor:	No
Used Oil Refiner:	No
Used Oil Burner:	No
Used Oil Market Burner:	No
Used Oil Spec Marketer:	No

Hazardous Waste Handler Details

Sequence No:	1
Receive Date:	20190515
Handler Name:	ROEM DEVELOPMENT CORPORATION
Federal Waste Generator Code:	N
Generator Code Description:	Not a Generator, Verified
Source Type:	Implementer

Owner/Operator Details

Owner/Operator Ind:	Current Owner	Street No:	
Type:	Other	Street 1:	1650 LAFAYETTE STREET
Name:	ROEM DEVELOPMENT CORPORATION	Street 2:	
Date Became Current:		City:	SANTA CLARA
Date Ended Current:		State:	CA
Phone:	408-984-5600	Country:	
Source Type:	Implementer	Zip Code:	95050
Owner/Operator Ind:	Current Operator	Street No:	
Type:	Other	Street 1:	1650 LAFAYETTE STREET
Name:	RICHARD JENSEN	Street 2:	
Date Became Current:		City:	SANTA CLARA
Date Ended Current:		State:	CA
Phone:	408-984-5600	Country:	
Source Type:	Implementer	Zip Code:	95050

62	1 of 1	NE	0.55 / 2,884.13	52.41 / -23	UNISYS 1040 DIGIULIO AVENUE SANTA CLARA CA 95050	ENVIROSTOR
--------------------	--------	----	--------------------	----------------	--	------------

Estor/EPA ID:	43350040	Assembly District:	25
Site Code:		Senate District:	10
Nat Priority List:	NO	Permit Renewal Lead:	
APN:	224-05-093	Public Partici Spclst:	

Map Key	Number of Records	Direction	Distance (mi/ft)	Elev/Diff (ft)	Site	DB
<div> <div> Census Tract: 6085505202 Site Type: * HISTORICAL Address Description: 1040 DIGIULIO AVENUE Office: CLEANUP BERKELEY Special Program: Funding: Cleanup Status: REFER: RWQCB AS OF 8/1/1989 Cleanup Oversight Agencies: NONE SPECIFIED School District: Past Use that Caused Contam: NONE SPECIFIED Potential Media Affected: NONE SPECIFIED Potential Contamin of Concern: </div> <div> Project Manager: County: SANTA CLARA Latitude: 37.3603845769713 Longitude: -121.95075360477 Acres: NONE SPECIFIED Supervisor: </div> </div>						
NONE SPECIFIED						
Site History:						
<div> Status: REFER: RWQCB A2 Program Type: HISTORICAL CalEnviroScreen Score: 76-80% Summary Link: https://www.envirostor.dtsc.ca.gov/public/profile_report?global_id=43350040 </div>						
Completed Activities						
<div> <div> Title: Site Screening Title Link: Area Name: Area Link: Sub Area: Sub Area Link: Document Type: Site Screening Date Completed: 8/1/1989 Comments: SITE SCREENING DONE EPA COMPLETED PA AND RECOMMEND HIGH PRIORITY SSI. </div> <div> Title: Discovery Title Link: Area Name: Area Link: Sub Area: Sub Area Link: Document Type: * Discovery Date Completed: 9/21/1981 Comments: FACILITY IDENTIFIED INACTIVE SITE: POLK DIR (FUNCTIONAL SYS) </div> </div>						

63	1 of 2	NNE	0.59 / 3,129.17	51.66 / -24	K & S METAL FINISHING CO. 1232 MEMOREX DRIVE SANTA CLARA CA 95050	ENVIROSTOR
<div> <div> Estor/EPA ID: 71003696 Site Code: Nat Priority List: NO APN: NONE SPECIFIED Census Tract: 6085505202 Site Type: TIERED PERMIT Address Description: 1232 MEMOREX DRIVE Office: CLEANUP BERKELEY Special Program: Funding: Cleanup Status: INACTIVE - NEEDS EVALUATION AS OF Cleanup Oversight Agencies: NONE SPECIFIED School District: Past Use that Caused Contam: NONE SPECIFIED Potential Media Affected: NONE SPECIFIED Potential Contamin of Concern: </div> <div> Assembly District: 25 Senate District: 10 Permit Renewal Lead: Public Partici Spclst: Project Manager: County: SANTA CLARA Latitude: 37.3622944 Longitude: -121.9531572 Acres: NONE SPECIFIED Supervisor: </div> </div>						
NONE SPECIFIED						

Map Key	Number of Records	Direction	Distance (mi/ft)	Elev/Diff (ft)	Site	DB
---------	-------------------	-----------	------------------	----------------	------	----

Site History:

Status: INACTIVE - NEEDS EVALUATION
A2 Program Type: TIERED PERMIT
CalEnviroScreen Score: 76-80%
Summary Link: https://www.envirostor.dtsc.ca.gov/public/profile_report?global_id=71003696

Completed Activities

Title: Other Enforcement Action Executed
Title Link:
Area Name:
Area Link:
Sub Area:
Sub Area Link:
Document Type: * Order
Date Completed: 6/30/2005
Comments:

63	2 of 2	NNE	0.59 / 3,129.17	51.66 / -24	PROCESS STAINLESS LAB, INC. 1280 MEMOREX DR SANTA CLARA CA 95050	ENVIROSTOR
--------------------	--------	-----	-----------------	-------------	--	------------

Estor/EPA ID:	71004098	Assembly District:	25
Site Code:		Senate District:	10
Nat Priority List:	NO	Permit Renewal Lead:	
APN:	NONE SPECIFIED	Public Partici Spclst:	
Census Tract:	6085505202	Project Manager:	
Site Type:	TIERED PERMIT	County:	SANTA CLARA
Address Description:	1280 MEMOREX DR	Latitude:	37.3620744
Office:	CLEANUP BERKELEY	Longitude:	-121.954356
Special Program:		Acres:	NONE SPECIFIED
Funding:		Supervisor:	
Cleanup Status:	INACTIVE - NEEDS EVALUATION AS OF		
Cleanup Oversight Agencies:	NONE SPECIFIED		
School District:			
Past Use that Caused Contam:	NONE SPECIFIED		
Potential Media Affected:	NONE SPECIFIED		
Potential Contamin of Concern:			

NONE SPECIFIED

Site History:

Status: INACTIVE - NEEDS EVALUATION
A2 Program Type: TIERED PERMIT
CalEnviroScreen Score: 76-80%
Summary Link: https://www.envirostor.dtsc.ca.gov/public/profile_report?global_id=71004098

64	1 of 1	NNE	0.60 / 3,192.63	51.14 / -24	MEMOREX DRIVE COMPLEX 1200 MEMOREX DRIVE SANTA CLARA CA 95052	ENVIROSTOR
--------------------	--------	-----	-----------------	-------------	---	------------

Estor/EPA ID:	43380017	Assembly District:	25
Site Code:		Senate District:	10
Nat Priority List:	NO	Permit Renewal Lead:	
APN:	NONE SPECIFIED	Public Partici Spclst:	
Census Tract:	6085505202	Project Manager:	
Site Type:	* HISTORICAL	County:	SANTA CLARA
Address Description:	1200 MEMOREX DRIVE	Latitude:	37.3625
Office:	CLEANUP BERKELEY	Longitude:	-121.951944444444
Special Program:		Acres:	NONE SPECIFIED
Funding:		Supervisor:	
Cleanup Status:	REFER: RWQCB AS OF 8/9/1996		
Cleanup Oversight Agencies:	NONE SPECIFIED		

Map Key	Number of Records	Direction	Distance (mi/ft)	Elev/Diff (ft)	Site	DB
School District: Past Use that Caused Contam: NONE SPECIFIED Potential Media Affected: NONE SPECIFIED Potential Contaminant of Concern: NONE SPECIFIED Site History: Status: REFER: RWQCB A2 Program Type: HISTORICAL CalEnviroScreen Score: 76-80% Summary Link: https://www.envirostor.dtsc.ca.gov/public/profile_report?global_id=43380017						
Completed Activities						
Title: Discovery Title Link: Area Name: Area Link: Sub Area: Sub Area Link: Document Type: * Discovery Date Completed: 4/26/1989 Comments: FACILITY IDENTIFIED EPA FIT PRELIMINARY ASSESSMENT EPA COMPLETED PRELIMINARY ASSESSMENT AND RECOMMEND MEDIUM-PRIORITY SCREENING SITE INSPECTION. EPA/CERCLA SITE PENDING STATUS: EPA SITE.						
65	1 of 1	N	0.62 / 3,287.79	51.70 / -24	UNISYS RIGID MEDIA COMPONENTS DIVISION 1500 MEMOREX DRIVE SANTA CLARA CA 95050	ENVIROSTOR
Estor/EPA ID: 43360097 Site Code: Nat Priority List: NO APN: 224-65-005 Census Tract: 6085505202 Site Type: * HISTORICAL Address Description: 1500 MEMOREX DRIVE Office: CLEANUP BERKELEY Special Program: Funding: Cleanup Status: REFER: RWQCB AS OF 6/14/1994 Cleanup Oversight Agencies: NONE SPECIFIED School District: Past Use that Caused Contam: NONE SPECIFIED Potential Media Affected: NONE SPECIFIED Potential Contaminant of Concern: CONTAMINATED SOIL HALOGENATED SOLVENTS HYDROCARBON SOLVENTS OXYGENATED SOLVENTS Site History: Status: REFER: RWQCB A2 Program Type: HISTORICAL CalEnviroScreen Score: 76-80% Summary Link: https://www.envirostor.dtsc.ca.gov/public/profile_report?global_id=43360097						
Completed Activities						
Title: Site Screening						

Map Key	Number of Records	Direction	Distance (mi/ft)	Elev/Diff (ft)	Site	DB
Title Link: Area Name: Area Link: Sub Area: Sub Area Link: Document Type: Site Screening Date Completed: 3/1/1988 Comments: SITE SCREENING DONE GROUND WATER CONTAMINATED WITH FREON 113 1-1, DCE, DCA, TCA AND PCE. SOILS CONTM WITH ACETONE, MEK, KEROSENE, FREON 113. FACILITY USED TO MANUFACTURE RIGID COMPUTER STORAGE DISKS FROM 1965 TO 1986						

66	1 of 5	ENE	0.67 / 3,555.44	54.92 / -21	FORMER ECS 705 REED ST 705 REED STREET SANTA CLARA CA 95050-0000	RCRA CORRACTS
EPA Handler ID: CAD003963592 Gen Status Universe: Small Quantity Generator Contact Name: JOHN FORSYTH Contact Address: 24212 , SE 40TH PL , , ISSAQUAH , WA, 98029 , US Contact Phone No and Ext: 425-221-5517 Contact Email: FORSYTHFOUR@COMCAST.NET Contact Country: US County Name: SANTA CLARA EPA Region: 09 Land Type: Private Receive Date: 20200814 Location Latitude: 37.360396 Location Longitude: -121.942232						

Event/Area Details

Area Name:	ENTIRE FACILITY
Event Code:	CA050
Corrective Action Event Descr:	RFA COMPLETED
Actual Date of Event:	19920224
Orig Sched Event Date:	19920224
New Sched Event Date:	
Best Date:	19920224
Groundwater Release Indicator:	
Soil Release Indicator:	
Air Release Indicator:	
Surface Waste Release Ind:	
Event Responsible Agency:	S
Area Name:	ENTIRE FACILITY
Event Code:	CA225NR
Corrective Action Event Descr:	STABILIZATION MEASURES EVALUATION-FACILITY NOT AMENABLE TO STABILIZATION
Actual Date of Event:	19920330
Orig Sched Event Date:	19920330
New Sched Event Date:	
Best Date:	19920330
Groundwater Release Indicator:	
Soil Release Indicator:	
Air Release Indicator:	
Surface Waste Release Ind:	
Event Responsible Agency:	S

Violation/Evaluation Summary

Note: VIOLATION or UNDETERMINED: There are VIOLATION or UNDETERMINED details or records associated with this facility (EPA ID) in the Compliance Monitoring and Enforcement table dated Jun, 2021.

Violation Details

Found Violation: Yes

Map Key	Number of Records	Direction	Distance (mi/ft)	Elev/Diff (ft)	Site	DB
---------	----------------------	-----------	---------------------	-------------------	------	----

Citation:

Violation Short Description: Generators - General

Violation Type: 262.A

Violation Determined Date: 20170307

Scheduled Compliance Date:

Return to Compliance: Documented

Actual Return to Compl: 20170525

Violation Responsible Agency: State

Enforcement Details

Enforcement Type: 125

Enforcement Type Description:

Enforcement Action Date: 20170505

Enf Disposition Status:

Disposition Status Date:

Enforcement Lead Agency: State

Proposed Penalty Amount:

Final Amount:

Paid Amount:

Enforcement Type: 120

Enforcement Type Description: WRITTEN INFORMAL

Enforcement Action Date: 20170309

Enf Disposition Status:

Disposition Status Date:

Enforcement Lead Agency: State

Proposed Penalty Amount:

Final Amount:

Paid Amount:

Violation Details

Found Violation: Yes

Citation:

Violation Short Description: Generators - Pre-transport

Violation Type: 262.C

Violation Determined Date: 20110124

Scheduled Compliance Date:

Return to Compliance: Documented

Actual Return to Compl: 20121016

Violation Responsible Agency: State

Enforcement Details

Enforcement Type: 120

Enforcement Type Description: WRITTEN INFORMAL

Enforcement Action Date: 20110228

Enf Disposition Status:

Disposition Status Date:

Enforcement Lead Agency: State

Proposed Penalty Amount:

Final Amount:

Paid Amount:

Enforcement Type: 125

Enforcement Type Description:

Enforcement Action Date: 20120309

Enf Disposition Status:

Disposition Status Date:

Enforcement Lead Agency: State

Proposed Penalty Amount:

Final Amount:

Paid Amount:

Map Key	Number of Records	Direction	Distance (mi/ft)	Elev/Diff (ft)	Site	DB
---------	----------------------	-----------	---------------------	-------------------	------	----

Violation Details

Found Violation: Yes
Citation:
Violation Short Description: TSD - General Facility Standards
Violation Type: 264.B
Violation Determined Date: 20110124
Scheduled Compliance Date:
Return to Compliance: Documented
Actual Return to Compl: 20110627
Violation Responsible Agency: State

Enforcement Details

Enforcement Type: 120
Enforcement Type Description: WRITTEN INFORMAL
Enforcement Action Date: 20110228
Enf Disposition Status:
Disposition Status Date:
Enforcement Lead Agency: State
Proposed Penalty Amount:
Final Amount:
Paid Amount:

Enforcement Type: 125
Enforcement Type Description:
Enforcement Action Date: 20120309
Enf Disposition Status:
Disposition Status Date:
Enforcement Lead Agency: State
Proposed Penalty Amount:
Final Amount:
Paid Amount:

Violation Details

Found Violation: Yes
Citation:
Violation Short Description: TSD - Manifest/Records/Reporting
Violation Type: 264.E
Violation Determined Date: 20110124
Scheduled Compliance Date:
Return to Compliance: Documented
Actual Return to Compl: 20110627
Violation Responsible Agency: State

Enforcement Details

Enforcement Type: 120
Enforcement Type Description: WRITTEN INFORMAL
Enforcement Action Date: 20110228
Enf Disposition Status:
Disposition Status Date:
Enforcement Lead Agency: State
Proposed Penalty Amount:
Final Amount:
Paid Amount:

Enforcement Type: 125
Enforcement Type Description:
Enforcement Action Date: 20120309
Enf Disposition Status:
Disposition Status Date:
Enforcement Lead Agency: State
Proposed Penalty Amount:

Map Key	Number of Records	Direction	Distance (mi/ft)	Elev/Diff (ft)	Site	DB
---------	----------------------	-----------	---------------------	-------------------	------	----

Final Amount:

Paid Amount:

Violation Details

Found Violation: Yes
 Citation:
 Violation Short Description: TSD - Container Use and Management
 Violation Type: 264.I
 Violation Determined Date: 20110124
 Scheduled Compliance Date:
 Return to Compliance: Documented
 Actual Return to Compl: 20110627
 Violation Responsible Agency: State

Enforcement Details

Enforcement Type: 120
 Enforcement Type Description: WRITTEN INFORMAL
 Enforcement Action Date: 20110228
 Enf Disposition Status:
 Disposition Status Date:
 Enforcement Lead Agency: State
 Proposed Penalty Amount:
 Final Amount:
 Paid Amount:

Enforcement Type: 125
 Enforcement Type Description:
 Enforcement Action Date: 20120309
 Enf Disposition Status:
 Disposition Status Date:
 Enforcement Lead Agency: State
 Proposed Penalty Amount:
 Final Amount:
 Paid Amount:

Violation Details

Found Violation: Yes
 Citation:
 Violation Short Description: TSD - Tank System Standards
 Violation Type: 264.J
 Violation Determined Date: 20110124
 Scheduled Compliance Date:
 Return to Compliance: Documented
 Actual Return to Compl: 20110627
 Violation Responsible Agency: State

Enforcement Details

Enforcement Type: 120
 Enforcement Type Description: WRITTEN INFORMAL
 Enforcement Action Date: 20110228
 Enf Disposition Status:
 Disposition Status Date:
 Enforcement Lead Agency: State
 Proposed Penalty Amount:
 Final Amount:
 Paid Amount:

Enforcement Type: 125
 Enforcement Type Description:
 Enforcement Action Date: 20120309

Map Key	Number of Records	Direction	Distance (mi/ft)	Elev/Diff (ft)	Site	DB
---------	----------------------	-----------	---------------------	-------------------	------	----

Enf Disposition Status:
Disposition Status Date:
Enforcement Lead Agency: State
Proposed Penalty Amount:
Final Amount:
Paid Amount:

Violation Details

Found Violation: Yes
Citation:
Violation Short Description: Permits - Application
Violation Type: 270.B
Violation Determined Date: 20110124
Scheduled Compliance Date:
Return to Compliance: Documented
Actual Return to Compl: 20110627
Violation Responsible Agency: State

Enforcement Details

Enforcement Type: 125
Enforcement Type Description:
Enforcement Action Date: 20120309
Enf Disposition Status:
Disposition Status Date:
Enforcement Lead Agency: State
Proposed Penalty Amount:
Final Amount:
Paid Amount:

Enforcement Type: 120
Enforcement Type Description: WRITTEN INFORMAL
Enforcement Action Date: 20110228
Enf Disposition Status:
Disposition Status Date:
Enforcement Lead Agency: State
Proposed Penalty Amount:
Final Amount:
Paid Amount:

Violation Details

Found Violation: Yes
Citation:
Violation Short Description: Permits - Conditions
Violation Type: 270.C
Violation Determined Date: 20110124
Scheduled Compliance Date:
Return to Compliance: Documented
Actual Return to Compl: 20110627
Violation Responsible Agency: State

Enforcement Details

Enforcement Type: 125
Enforcement Type Description:
Enforcement Action Date: 20120309
Enf Disposition Status:
Disposition Status Date:
Enforcement Lead Agency: State
Proposed Penalty Amount:
Final Amount:
Paid Amount:

Map Key	Number of Records	Direction	Distance (mi/ft)	Elev/Diff (ft)	Site	DB
<hr/>						
Enforcement Type:		120				
Enforcement Type Description:		WRITTEN INFORMAL				
Enforcement Action Date:		20110228				
Enf Disposition Status:						
Disposition Status Date:						
Enforcement Lead Agency:		State				
Proposed Penalty Amount:						
Final Amount:						
Paid Amount:						
<u>Violation Details</u>						
Found Violation:		Yes				
Citation:						
Violation Short Description:		Universal Waste - General				
Violation Type:		273.A				
Violation Determined Date:		20110124				
Scheduled Compliance Date:						
Return to Compliance:		Documented				
Actual Return to Compl:		20110413				
Violation Responsible Agency:		State				
<u>Enforcement Details</u>						
Enforcement Type:		125				
Enforcement Type Description:						
Enforcement Action Date:		20120309				
Enf Disposition Status:						
Disposition Status Date:						
Enforcement Lead Agency:		State				
Proposed Penalty Amount:						
Final Amount:						
Paid Amount:						
Enforcement Type:		120				
Enforcement Type Description:		WRITTEN INFORMAL				
Enforcement Action Date:		20110225				
Enf Disposition Status:						
Disposition Status Date:						
Enforcement Lead Agency:		State				
Proposed Penalty Amount:						
Final Amount:						
Paid Amount:						
<u>Violation Details</u>						
Found Violation:		Yes				
Citation:						
Violation Short Description:		Universal Waste - Destination Facilities				
Violation Type:		273.E				
Violation Determined Date:		20110124				
Scheduled Compliance Date:						
Return to Compliance:		Documented				
Actual Return to Compl:		20110413				
Violation Responsible Agency:		State				
<u>Enforcement Details</u>						
Enforcement Type:		120				
Enforcement Type Description:		WRITTEN INFORMAL				
Enforcement Action Date:		20110225				
Enf Disposition Status:						
Disposition Status Date:						

Map Key	Number of Records	Direction	Distance (mi/ft)	Elev/Diff (ft)	Site	DB
<hr/>						
Enforcement Lead Agency:		State				
Proposed Penalty Amount:						
Final Amount:						
Paid Amount:						
Enforcement Type:		125				
Enforcement Type Description:						
Enforcement Action Date:		20120309				
Enf Disposition Status:						
Disposition Status Date:						
Enforcement Lead Agency:		State				
Proposed Penalty Amount:						
Final Amount:						
Paid Amount:						
 <u>Violation Details</u>						
Found Violation:		Yes				
Citation:						
Violation Short Description:		State Statute or Regulation				
Violation Type:		XXS				
Violation Determined Date:		20110124				
Scheduled Compliance Date:						
Return to Compliance:		Documented				
Actual Return to Compl:		20110627				
Violation Responsible Agency:		State				
 <u>Enforcement Details</u>						
Enforcement Type:		120				
Enforcement Type Description:		WRITTEN INFORMAL				
Enforcement Action Date:		20110228				
Enf Disposition Status:						
Disposition Status Date:						
Enforcement Lead Agency:		State				
Proposed Penalty Amount:						
Final Amount:						
Paid Amount:						
Enforcement Type:		125				
Enforcement Type Description:						
Enforcement Action Date:		20120309				
Enf Disposition Status:						
Disposition Status Date:						
Enforcement Lead Agency:		State				
Proposed Penalty Amount:						
Final Amount:						
Paid Amount:						
 <u>Violation Details</u>						
Found Violation:		Yes				
Citation:						
Violation Short Description:		State Statute or Regulation				
Violation Type:		XXS				
Violation Determined Date:		20110124				
Scheduled Compliance Date:						
Return to Compliance:		Documented				
Actual Return to Compl:		20110311				
Violation Responsible Agency:		State				
 <u>Enforcement Details</u>						
Enforcement Type:		385				

Map Key	Number of Records	Direction	Distance (mi/ft)	Elev/Diff (ft)	Site	DB
Enforcement Type Description:		SINGLE SITE CA/FO				
Enforcement Action Date:		20150408				
Enf Disposition Status:						
Disposition Status Date:						
Enforcement Lead Agency:		State				
Proposed Penalty Amount:						
Final Amount:		218780				
Paid Amount:						
Enforcement Type:		120				
Enforcement Type Description:		WRITTEN INFORMAL				
Enforcement Action Date:		20110225				
Enf Disposition Status:						
Disposition Status Date:						
Enforcement Lead Agency:		State				
Proposed Penalty Amount:						
Final Amount:						
Paid Amount:						
Enforcement Type:		125				
Enforcement Type Description:						
Enforcement Action Date:		20120309				
Enf Disposition Status:						
Disposition Status Date:						
Enforcement Lead Agency:		State				
Proposed Penalty Amount:						
Final Amount:						
Paid Amount:						
<u>Violation Details</u>						
Found Violation:		Yes				
Citation:						
Violation Short Description:		State Statute or Regulation				
Violation Type:		XXS				
Violation Determined Date:		20110124				
Scheduled Compliance Date:						
Return to Compliance:		Not Resolvable				
Actual Return to Compl:		20120309				
Violation Responsible Agency:		State				
<u>Enforcement Details</u>						
Enforcement Type:		125				
Enforcement Type Description:						
Enforcement Action Date:		20120309				
Enf Disposition Status:						
Disposition Status Date:						
Enforcement Lead Agency:		State				
Proposed Penalty Amount:						
Final Amount:						
Paid Amount:						
Enforcement Type:		120				
Enforcement Type Description:		WRITTEN INFORMAL				
Enforcement Action Date:		20110228				
Enf Disposition Status:						
Disposition Status Date:						
Enforcement Lead Agency:		State				
Proposed Penalty Amount:						
Final Amount:						
Paid Amount:						

Map Key	Number of Records	Direction	Distance (mi/ft)	Elev/Diff (ft)	Site	DB
Found Violation:		Yes				
Citation:						
Violation Short Description:		TSD - Financial Requirements				
Violation Type:		264.H				
Violation Determined Date:		20100203				
Scheduled Compliance Date:						
Return to Compliance:		Documented				
Actual Return to Compl:		20100412				
Violation Responsible Agency:		State				
<u>Enforcement Details</u>						
Enforcement Type:		120				
Enforcement Type Description:		WRITTEN INFORMAL				
Enforcement Action Date:		20100208				
Enf Disposition Status:						
Disposition Status Date:						
Enforcement Lead Agency:		State				
Proposed Penalty Amount:						
Final Amount:						
Paid Amount:						
Enforcement Type:		125				
Enforcement Type Description:						
Enforcement Action Date:		20100208				
Enf Disposition Status:						
Disposition Status Date:						
Enforcement Lead Agency:		State				
Proposed Penalty Amount:						
Final Amount:						
Paid Amount:						
<u>Violation Details</u>						
Found Violation:		Yes				
Citation:						
Violation Short Description:		TSD - Manifest/Records/Reporting				
Violation Type:		264.E				
Violation Determined Date:		20091028				
Scheduled Compliance Date:						
Return to Compliance:		Documented				
Actual Return to Compl:		20091223				
Violation Responsible Agency:		State				
<u>Enforcement Details</u>						
Enforcement Type:		125				
Enforcement Type Description:						
Enforcement Action Date:		20100510				
Enf Disposition Status:						
Disposition Status Date:						
Enforcement Lead Agency:		State				
Proposed Penalty Amount:						
Final Amount:						
Paid Amount:						
Enforcement Type:		120				
Enforcement Type Description:		WRITTEN INFORMAL				
Enforcement Action Date:		20091124				
Enf Disposition Status:						
Disposition Status Date:						
Enforcement Lead Agency:		State				
Proposed Penalty Amount:						
Final Amount:						
Paid Amount:						

Map Key	Number of Records	Direction	Distance (mi/ft)	Elev/Diff (ft)	Site	DB
---------	-------------------	-----------	------------------	----------------	------	----

Enforcement Type:	385
Enforcement Type Description:	SINGLE SITE CA/FO
Enforcement Action Date:	20150408
Enf Disposition Status:	
Disposition Status Date:	
Enforcement Lead Agency:	State
Proposed Penalty Amount:	
Final Amount:	218780
Paid Amount:	

Violation Details

Found Violation:	Yes
Citation:	
Violation Short Description:	TSD - Tank System Standards
Violation Type:	264.J
Violation Determined Date:	20091028
Scheduled Compliance Date:	
Return to Compliance:	Documented
Actual Return to Compl:	20091223
Violation Responsible Agency:	State

Enforcement Details

Enforcement Type:	120
Enforcement Type Description:	WRITTEN INFORMAL
Enforcement Action Date:	20091124
Enf Disposition Status:	
Disposition Status Date:	
Enforcement Lead Agency:	State
Proposed Penalty Amount:	
Final Amount:	
Paid Amount:	

Enforcement Type:	125
Enforcement Type Description:	
Enforcement Action Date:	20100510
Enf Disposition Status:	
Disposition Status Date:	
Enforcement Lead Agency:	State
Proposed Penalty Amount:	
Final Amount:	
Paid Amount:	

Enforcement Type:	385
Enforcement Type Description:	SINGLE SITE CA/FO
Enforcement Action Date:	20150408
Enf Disposition Status:	
Disposition Status Date:	
Enforcement Lead Agency:	State
Proposed Penalty Amount:	
Final Amount:	218780
Paid Amount:	

Violation Details

Found Violation:	Yes
Citation:	
Violation Short Description:	TSD IS-Closure/Post-Closure
Violation Type:	265.G
Violation Determined Date:	20091028
Scheduled Compliance Date:	
Return to Compliance:	Documented
Actual Return to Compl:	20091223

Map Key	Number of Records	Direction	Distance (mi/ft)	Elev/Diff (ft)	Site	DB
---------	----------------------	-----------	---------------------	-------------------	------	----

Violation Responsible Agency:	State
-------------------------------	-------

Enforcement Details

Enforcement Type:	120
Enforcement Type Description:	WRITTEN INFORMAL
Enforcement Action Date:	20091124
Enf Disposition Status:	
Disposition Status Date:	
Enforcement Lead Agency:	State
Proposed Penalty Amount:	
Final Amount:	
Paid Amount:	

Enforcement Type:	125
Enforcement Type Description:	
Enforcement Action Date:	20100510
Enf Disposition Status:	
Disposition Status Date:	
Enforcement Lead Agency:	State
Proposed Penalty Amount:	
Final Amount:	
Paid Amount:	

Enforcement Type:	385
Enforcement Type Description:	SINGLE SITE CA/FO
Enforcement Action Date:	20150408
Enf Disposition Status:	
Disposition Status Date:	
Enforcement Lead Agency:	State
Proposed Penalty Amount:	
Final Amount:	218780
Paid Amount:	

Violation Details

Found Violation:	Yes
Citation:	
Violation Short Description:	Universal Waste - Large Quantity Handlers
Violation Type:	273.C
Violation Determined Date:	20091028
Scheduled Compliance Date:	
Return to Compliance:	Documented
Actual Return to Compl:	20091214
Violation Responsible Agency:	State

Enforcement Details

Enforcement Type:	125
Enforcement Type Description:	
Enforcement Action Date:	20091124
Enf Disposition Status:	
Disposition Status Date:	
Enforcement Lead Agency:	State
Proposed Penalty Amount:	
Final Amount:	
Paid Amount:	

Enforcement Type:	120
Enforcement Type Description:	WRITTEN INFORMAL
Enforcement Action Date:	20091124
Enf Disposition Status:	
Disposition Status Date:	
Enforcement Lead Agency:	State
Proposed Penalty Amount:	

Map Key	Number of Records	Direction	Distance (mi/ft)	Elev/Diff (ft)	Site	DB
---------	-------------------	-----------	------------------	----------------	------	----

Final Amount:

Paid Amount:

Violation Details

Found Violation: Yes
 Citation:
 Violation Short Description: State Statute or Regulation
 Violation Type: XXS
 Violation Determined Date: 20091028
 Scheduled Compliance Date:
 Return to Compliance: Observed
 Actual Return to Compl: 20091124
 Violation Responsible Agency: State

Enforcement Details

Enforcement Type: 120
 Enforcement Type Description: WRITTEN INFORMAL
 Enforcement Action Date: 20091124
 Enf Disposition Status:
 Disposition Status Date:
 Enforcement Lead Agency: State
 Proposed Penalty Amount:
 Final Amount:
 Paid Amount:

Enforcement Type: 125
 Enforcement Type Description:
 Enforcement Action Date: 20100510
 Enf Disposition Status:
 Disposition Status Date:
 Enforcement Lead Agency: State
 Proposed Penalty Amount:
 Final Amount:
 Paid Amount:

Violation Details

Found Violation: Yes
 Citation:
 Violation Short Description: State Statute or Regulation
 Violation Type: XXS
 Violation Determined Date: 20091028
 Scheduled Compliance Date:
 Return to Compliance: Documented
 Actual Return to Compl: 20091223
 Violation Responsible Agency: State

Enforcement Details

Enforcement Type: 385
 Enforcement Type Description: SINGLE SITE CA/FO
 Enforcement Action Date: 20150408
 Enf Disposition Status:
 Disposition Status Date:
 Enforcement Lead Agency: State
 Proposed Penalty Amount:
 Final Amount: 218780
 Paid Amount:

Enforcement Type: 120
 Enforcement Type Description: WRITTEN INFORMAL
 Enforcement Action Date: 20091124

Map Key	Number of Records	Direction	Distance (mi/ft)	Elev/Diff (ft)	Site	DB
---------	----------------------	-----------	---------------------	-------------------	------	----

Enf Disposition Status:						
Disposition Status Date:						
Enforcement Lead Agency:	State					
Proposed Penalty Amount:						
Final Amount:						
Paid Amount:						
Enforcement Type:	125					
Enforcement Type Description:						
Enforcement Action Date:	20100510					
Enf Disposition Status:						
Disposition Status Date:						
Enforcement Lead Agency:	State					
Proposed Penalty Amount:						
Final Amount:						
Paid Amount:						

Violation Details

Found Violation:	Yes
Citation:	
Violation Short Description:	State Statute or Regulation
Violation Type:	XXS
Violation Determined Date:	20091028
Scheduled Compliance Date:	
Return to Compliance:	Documented
Actual Return to Compl:	20091214
Violation Responsible Agency:	State

Enforcement Details

Enforcement Type:	125
Enforcement Type Description:	
Enforcement Action Date:	20091124
Enf Disposition Status:	
Disposition Status Date:	
Enforcement Lead Agency:	State
Proposed Penalty Amount:	
Final Amount:	
Paid Amount:	

Enforcement Type:	120
Enforcement Type Description:	WRITTEN INFORMAL
Enforcement Action Date:	20091124
Enf Disposition Status:	
Disposition Status Date:	
Enforcement Lead Agency:	State
Proposed Penalty Amount:	
Final Amount:	
Paid Amount:	

Violation Details

Found Violation:	Yes
Citation:	
Violation Short Description:	State Statute or Regulation
Violation Type:	XXS
Violation Determined Date:	20080731
Scheduled Compliance Date:	
Return to Compliance:	Observed
Actual Return to Compl:	20080731
Violation Responsible Agency:	State

Enforcement Details

Map Key	Number of Records	Direction	Distance (mi/ft)	Elev/Diff (ft)	Site	DB
<hr/>						
Enforcement Type:		125				
Enforcement Type Description:						
Enforcement Action Date:		20080731				
Enf Disposition Status:						
Disposition Status Date:						
Enforcement Lead Agency:		State				
Proposed Penalty Amount:						
Final Amount:						
Paid Amount:						
Enforcement Type:		120				
Enforcement Type Description:		WRITTEN INFORMAL				
Enforcement Action Date:		20080731				
Enf Disposition Status:						
Disposition Status Date:						
Enforcement Lead Agency:		State				
Proposed Penalty Amount:						
Final Amount:						
Paid Amount:						
 <u>Violation Details</u>						
Found Violation:		Yes				
Citation:						
Violation Short Description:		TSD IS-Financial Requirements				
Violation Type:		265.H				
Violation Determined Date:		20080501				
Scheduled Compliance Date:						
Return to Compliance:		Documented				
Actual Return to Compl:		20080516				
Violation Responsible Agency:		State				
 <u>Enforcement Details</u>						
Enforcement Type:		125				
Enforcement Type Description:						
Enforcement Action Date:		20080505				
Enf Disposition Status:						
Disposition Status Date:						
Enforcement Lead Agency:		State				
Proposed Penalty Amount:						
Final Amount:						
Paid Amount:						
Enforcement Type:		120				
Enforcement Type Description:		WRITTEN INFORMAL				
Enforcement Action Date:		20080505				
Enf Disposition Status:						
Disposition Status Date:						
Enforcement Lead Agency:		State				
Proposed Penalty Amount:						
Final Amount:						
Paid Amount:						
 <u>Violation Details</u>						
Found Violation:		Yes				
Citation:						
Violation Short Description:		TSD IS-Financial Requirements				
Violation Type:		265.H				
Violation Determined Date:		20080501				
Scheduled Compliance Date:						
Return to Compliance:		Documented				
Actual Return to Compl:		20080522				

Map Key	Number of Records	Direction	Distance (mi/ft)	Elev/Diff (ft)	Site	DB
---------	-------------------	-----------	------------------	----------------	------	----

Violation Responsible Agency: State

Enforcement Details

Enforcement Type: 125
 Enforcement Type Description:
 Enforcement Action Date: 20080505
 Enf Disposition Status:
 Disposition Status Date:
 Enforcement Lead Agency: State
 Proposed Penalty Amount:
 Final Amount:
 Paid Amount:

Enforcement Type: 310
 Enforcement Type Description: FINAL 3008(A) COMPLIANCE ORDER
 Enforcement Action Date: 20090512
 Enf Disposition Status:
 Disposition Status Date:
 Enforcement Lead Agency: State
 Proposed Penalty Amount:
 Final Amount: 49500
 Paid Amount:

Enforcement Type: 210
 Enforcement Type Description: INITIAL 3008(A) COMPLIANCE
 Enforcement Action Date: 20090107
 Enf Disposition Status:
 Disposition Status Date:
 Enforcement Lead Agency: State
 Proposed Penalty Amount: 65500
 Final Amount:
 Paid Amount:

Enforcement Type: 120
 Enforcement Type Description: WRITTEN INFORMAL
 Enforcement Action Date: 20080505
 Enf Disposition Status:
 Disposition Status Date:
 Enforcement Lead Agency: State
 Proposed Penalty Amount:
 Final Amount:
 Paid Amount:

Violation Details

Found Violation: Yes
 Citation:
 Violation Short Description: Generators - General
 Violation Type: 262.A
 Violation Determined Date: 20071022
 Scheduled Compliance Date:
 Return to Compliance: Observed
 Actual Return to Compl: 20071105
 Violation Responsible Agency: State

Enforcement Details

Enforcement Type: 120
 Enforcement Type Description: WRITTEN INFORMAL
 Enforcement Action Date: 20071022
 Enf Disposition Status:
 Disposition Status Date:
 Enforcement Lead Agency: State
 Proposed Penalty Amount:

Map Key	Number of Records	Direction	Distance (mi/ft)	Elev/Diff (ft)	Site	DB
---------	----------------------	-----------	---------------------	-------------------	------	----

Final Amount:

Paid Amount:

Violation Details

Found Violation: Yes
 Citation:
 Violation Short Description: State Statute or Regulation
 Violation Type: XXS
 Violation Determined Date: 20071003
 Scheduled Compliance Date:
 Return to Compliance: Documented
 Actual Return to Compl: 20071004
 Violation Responsible Agency: State

Enforcement Details

Enforcement Type: 125
 Enforcement Type Description:
 Enforcement Action Date: 20071004
 Enf Disposition Status:
 Disposition Status Date:
 Enforcement Lead Agency: State
 Proposed Penalty Amount:
 Final Amount:
 Paid Amount:

Enforcement Type: 120
 Enforcement Type Description: WRITTEN INFORMAL
 Enforcement Action Date: 20071004
 Enf Disposition Status:
 Disposition Status Date:
 Enforcement Lead Agency: State
 Proposed Penalty Amount:
 Final Amount:
 Paid Amount:

Violation Details

Found Violation: Yes
 Citation:
 Violation Short Description: Generators - General
 Violation Type: 262.A
 Violation Determined Date: 20061219
 Scheduled Compliance Date:
 Return to Compliance: Observed
 Actual Return to Compl: 20061219
 Violation Responsible Agency: State

Enforcement Details

Enforcement Type: 120
 Enforcement Type Description: WRITTEN INFORMAL
 Enforcement Action Date: 20061219
 Enf Disposition Status:
 Disposition Status Date:
 Enforcement Lead Agency: State
 Proposed Penalty Amount:
 Final Amount:
 Paid Amount:

Violation Details

Map Key	Number of Records	Direction	Distance (mi/ft)	Elev/Diff (ft)	Site	DB
Found Violation:		Yes				
Citation:						
Violation Short Description:		TSD - Financial Requirements				
Violation Type:		264.H				
Violation Determined Date:		20061129				
Scheduled Compliance Date:						
Return to Compliance:		Documented				
Actual Return to Compl:		20070111				
Violation Responsible Agency:		State				
<u>Enforcement Details</u>						
Enforcement Type:		310				
Enforcement Type Description:		FINAL 3008(A) COMPLIANCE ORDER				
Enforcement Action Date:		20090512				
Enf Disposition Status:						
Disposition Status Date:						
Enforcement Lead Agency:		State				
Proposed Penalty Amount:						
Final Amount:		49500				
Paid Amount:						
Enforcement Type:		120				
Enforcement Type Description:		WRITTEN INFORMAL				
Enforcement Action Date:		20061201				
Enf Disposition Status:						
Disposition Status Date:						
Enforcement Lead Agency:		State				
Proposed Penalty Amount:						
Final Amount:						
Paid Amount:						
Enforcement Type:		210				
Enforcement Type Description:		INITIAL 3008(A) COMPLIANCE				
Enforcement Action Date:		20090107				
Enf Disposition Status:						
Disposition Status Date:						
Enforcement Lead Agency:		State				
Proposed Penalty Amount:		65500				
Final Amount:						
Paid Amount:						
Enforcement Type:		125				
Enforcement Type Description:						
Enforcement Action Date:		20061201				
Enf Disposition Status:						
Disposition Status Date:						
Enforcement Lead Agency:		State				
Proposed Penalty Amount:						
Final Amount:						
Paid Amount:						
<u>Violation Details</u>						
Found Violation:		Yes				
Citation:						
Violation Short Description:		State Statute or Regulation				
Violation Type:		XXS				
Violation Determined Date:		20060927				
Scheduled Compliance Date:						
Return to Compliance:		Documented				
Actual Return to Compl:		20061011				
Violation Responsible Agency:		State				
<u>Enforcement Details</u>						

Map Key	Number of Records	Direction	Distance (mi/ft)	Elev/Diff (ft)	Site	DB
<hr/>						
Enforcement Type:		125				
Enforcement Type Description:						
Enforcement Action Date:		20070223				
Enf Disposition Status:						
Disposition Status Date:						
Enforcement Lead Agency:		State				
Proposed Penalty Amount:						
Final Amount:						
Paid Amount:						
Enforcement Type:		310				
Enforcement Type Description:		FINAL 3008(A) COMPLIANCE ORDER				
Enforcement Action Date:		20090512				
Enf Disposition Status:						
Disposition Status Date:						
Enforcement Lead Agency:		State				
Proposed Penalty Amount:						
Final Amount:		49500				
Paid Amount:						
Enforcement Type:		120				
Enforcement Type Description:		WRITTEN INFORMAL				
Enforcement Action Date:		20061003				
Enf Disposition Status:						
Disposition Status Date:						
Enforcement Lead Agency:		State				
Proposed Penalty Amount:						
Final Amount:						
Paid Amount:						
Enforcement Type:		210				
Enforcement Type Description:		INITIAL 3008(A) COMPLIANCE				
Enforcement Action Date:		20090107				
Enf Disposition Status:						
Disposition Status Date:						
Enforcement Lead Agency:		State				
Proposed Penalty Amount:		65500				
Final Amount:						
Paid Amount:						
 <u>Violation Details</u>						
Found Violation:		Yes				
Citation:						
Violation Short Description:		State Statute or Regulation				
Violation Type:		XXS				
Violation Determined Date:		20060927				
Scheduled Compliance Date:						
Return to Compliance:		Documented				
Actual Return to Compl:		20061004				
Violation Responsible Agency:		State				
 <u>Enforcement Details</u>						
Enforcement Type:		125				
Enforcement Type Description:						
Enforcement Action Date:		20070223				
Enf Disposition Status:						
Disposition Status Date:						
Enforcement Lead Agency:		State				
Proposed Penalty Amount:						
Final Amount:						
Paid Amount:						
Enforcement Type:		210				
Enforcement Type Description:		INITIAL 3008(A) COMPLIANCE				

Map Key	Number of Records	Direction	Distance (mi/ft)	Elev/Diff (ft)	Site	DB
<hr/>						
Enforcement Action Date:		20090107				
Enf Disposition Status:						
Disposition Status Date:						
Enforcement Lead Agency:		State				
Proposed Penalty Amount:		65500				
Final Amount:						
Paid Amount:						
Enforcement Type:		120				
Enforcement Type Description:		WRITTEN INFORMAL				
Enforcement Action Date:		20061003				
Enf Disposition Status:						
Disposition Status Date:						
Enforcement Lead Agency:		State				
Proposed Penalty Amount:						
Final Amount:						
Paid Amount:						
Enforcement Type:		310				
Enforcement Type Description:		FINAL 3008(A) COMPLIANCE ORDER				
Enforcement Action Date:		20090512				
Enf Disposition Status:						
Disposition Status Date:						
Enforcement Lead Agency:		State				
Proposed Penalty Amount:						
Final Amount:		49500				
Paid Amount:						
 <u>Violation Details</u>						
Found Violation:		Yes				
Citation:						
Violation Short Description:		TSD - General				
Violation Type:		264.A				
Violation Determined Date:		20060926				
Scheduled Compliance Date:						
Return to Compliance:		Documented				
Actual Return to Compl:		20061004				
Violation Responsible Agency:		State				
 <u>Enforcement Details</u>						
Enforcement Type:		120				
Enforcement Type Description:		WRITTEN INFORMAL				
Enforcement Action Date:		20061003				
Enf Disposition Status:						
Disposition Status Date:						
Enforcement Lead Agency:		State				
Proposed Penalty Amount:						
Final Amount:						
Paid Amount:						
Enforcement Type:		310				
Enforcement Type Description:		FINAL 3008(A) COMPLIANCE ORDER				
Enforcement Action Date:		20090512				
Enf Disposition Status:						
Disposition Status Date:						
Enforcement Lead Agency:		State				
Proposed Penalty Amount:						
Final Amount:		49500				
Paid Amount:						
Enforcement Type:		125				
Enforcement Type Description:						
Enforcement Action Date:		20070222				
Enf Disposition Status:						
Disposition Status Date:						

Map Key	Number of Records	Direction	Distance (mi/ft)	Elev/Diff (ft)	Site	DB
<hr/>						
Enforcement Lead Agency:		State				
Proposed Penalty Amount:						
Final Amount:						
Paid Amount:						
Enforcement Type:		210				
Enforcement Type Description:		INITIAL 3008(A) COMPLIANCE				
Enforcement Action Date:		20090107				
Enf Disposition Status:						
Disposition Status Date:						
Enforcement Lead Agency:		State				
Proposed Penalty Amount:		65500				
Final Amount:						
Paid Amount:						
 <u>Violation Details</u>						
Found Violation:		Yes				
Citation:						
Violation Short Description:		TSD - General				
Violation Type:		264.A				
Violation Determined Date:		20060926				
Scheduled Compliance Date:						
Return to Compliance:		Documented				
Actual Return to Compl:		20090130				
Violation Responsible Agency:		State				
 <u>Enforcement Details</u>						
Enforcement Type:		120				
Enforcement Type Description:		WRITTEN INFORMAL				
Enforcement Action Date:		20061003				
Enf Disposition Status:						
Disposition Status Date:						
Enforcement Lead Agency:		State				
Proposed Penalty Amount:						
Final Amount:						
Paid Amount:						
Enforcement Type:		310				
Enforcement Type Description:		FINAL 3008(A) COMPLIANCE ORDER				
Enforcement Action Date:		20090512				
Enf Disposition Status:						
Disposition Status Date:						
Enforcement Lead Agency:		State				
Proposed Penalty Amount:						
Final Amount:		49500				
Paid Amount:						
Enforcement Type:		210				
Enforcement Type Description:		INITIAL 3008(A) COMPLIANCE				
Enforcement Action Date:		20090107				
Enf Disposition Status:						
Disposition Status Date:						
Enforcement Lead Agency:		State				
Proposed Penalty Amount:		65500				
Final Amount:						
Paid Amount:						
Enforcement Type:		125				
Enforcement Type Description:						
Enforcement Action Date:		20070222				
Enf Disposition Status:						
Disposition Status Date:						
Enforcement Lead Agency:		State				
Proposed Penalty Amount:						
Final Amount:						

Map Key	Number of Records	Direction	Distance (mi/ft)	Elev/Diff (ft)	Site	DB
---------	----------------------	-----------	---------------------	-------------------	------	----

Paid Amount:

Violation Details

Found Violation: Yes
 Citation:
 Violation Short Description: TSD - Manifest/Records/Reporting
 Violation Type: 264.E
 Violation Determined Date: 20060926
 Scheduled Compliance Date:
 Return to Compliance: Documented
 Actual Return to Compl: 20090130
 Violation Responsible Agency: State

Enforcement Details

Enforcement Type: 125
 Enforcement Type Description:
 Enforcement Action Date: 20070222
 Enf Disposition Status:
 Disposition Status Date:
 Enforcement Lead Agency: State
 Proposed Penalty Amount:
 Final Amount:
 Paid Amount:

Enforcement Type: 120
 Enforcement Type Description: WRITTEN INFORMAL
 Enforcement Action Date: 20061003
 Enf Disposition Status:
 Disposition Status Date:
 Enforcement Lead Agency: State
 Proposed Penalty Amount:
 Final Amount:
 Paid Amount:

Violation Details

Found Violation: Yes
 Citation:
 Violation Short Description: TSD - General Facility Standards
 Violation Type: 264.B
 Violation Determined Date: 20060131
 Scheduled Compliance Date:
 Return to Compliance: Documented
 Actual Return to Compl: 20060511
 Violation Responsible Agency: State

Enforcement Details

Enforcement Type: 125
 Enforcement Type Description:
 Enforcement Action Date: 20060817
 Enf Disposition Status:
 Disposition Status Date:
 Enforcement Lead Agency: State
 Proposed Penalty Amount:
 Final Amount:
 Paid Amount:

Enforcement Type: 120
 Enforcement Type Description: WRITTEN INFORMAL
 Enforcement Action Date: 20060324
 Enf Disposition Status:

Map Key	Number of Records	Direction	Distance (mi/ft)	Elev/Diff (ft)	Site	DB
<hr/>						
Disposition Status Date:						
Enforcement Lead Agency:		State				
Proposed Penalty Amount:						
Final Amount:						
Paid Amount:						
Enforcement Type:		310				
Enforcement Type Description:		FINAL 3008(A) COMPLIANCE ORDER				
Enforcement Action Date:		20090512				
Enf Disposition Status:						
Disposition Status Date:						
Enforcement Lead Agency:		State				
Proposed Penalty Amount:						
Final Amount:		49500				
Paid Amount:						
Enforcement Type:		210				
Enforcement Type Description:		INITIAL 3008(A) COMPLIANCE				
Enforcement Action Date:		20090107				
Enf Disposition Status:						
Disposition Status Date:						
Enforcement Lead Agency:		State				
Proposed Penalty Amount:		65500				
Final Amount:						
Paid Amount:						
<u>Violation Details</u>						
Found Violation:		Yes				
Citation:						
Violation Short Description:		TSD - General Facility Standards				
Violation Type:		264.B				
Violation Determined Date:		20060131				
Scheduled Compliance Date:						
Return to Compliance:		Documented				
Actual Return to Compl:		20060926				
Violation Responsible Agency:		State				
<u>Enforcement Details</u>						
Enforcement Type:		120				
Enforcement Type Description:		WRITTEN INFORMAL				
Enforcement Action Date:		20060324				
Enf Disposition Status:						
Disposition Status Date:						
Enforcement Lead Agency:		State				
Proposed Penalty Amount:						
Final Amount:						
Paid Amount:						
Enforcement Type:		210				
Enforcement Type Description:		INITIAL 3008(A) COMPLIANCE				
Enforcement Action Date:		20090107				
Enf Disposition Status:						
Disposition Status Date:						
Enforcement Lead Agency:		State				
Proposed Penalty Amount:		65500				
Final Amount:						
Paid Amount:						
Enforcement Type:		310				
Enforcement Type Description:		FINAL 3008(A) COMPLIANCE ORDER				
Enforcement Action Date:		20090512				
Enf Disposition Status:						
Disposition Status Date:						
Enforcement Lead Agency:		State				
Proposed Penalty Amount:						

Map Key	Number of Records	Direction	Distance (mi/ft)	Elev/Diff (ft)	Site	DB
Final Amount:		49500				
Paid Amount:						
Enforcement Type:		125				
Enforcement Type Description:						
Enforcement Action Date:		20060817				
Enf Disposition Status:						
Disposition Status Date:						
Enforcement Lead Agency:		State				
Proposed Penalty Amount:						
Final Amount:						
Paid Amount:						
<u>Violation Details</u>						
Found Violation:		Yes				
Citation:						
Violation Short Description:		Generators - General				
Violation Type:		262.A				
Violation Determined Date:		20051012				
Scheduled Compliance Date:						
Return to Compliance:		Documented				
Actual Return to Compl:		20051021				
Violation Responsible Agency:		State				
<u>Enforcement Details</u>						
Enforcement Type:		120				
Enforcement Type Description:		WRITTEN INFORMAL				
Enforcement Action Date:		20051012				
Enf Disposition Status:						
Disposition Status Date:						
Enforcement Lead Agency:		State				
Proposed Penalty Amount:						
Final Amount:						
Paid Amount:						
Enforcement Type:		125				
Enforcement Type Description:						
Enforcement Action Date:		20051012				
Enf Disposition Status:						
Disposition Status Date:						
Enforcement Lead Agency:		State				
Proposed Penalty Amount:						
Final Amount:						
Paid Amount:						
<u>Violation Details</u>						
Found Violation:		Yes				
Citation:						
Violation Short Description:		Generators - General				
Violation Type:		262.A				
Violation Determined Date:		20050727				
Scheduled Compliance Date:						
Return to Compliance:						
Actual Return to Compl:						
Violation Responsible Agency:		State				
<u>Violation Details</u>						
Found Violation:		Yes				
Citation:						
Violation Short Description:		TSD - General Facility Standards				

Map Key	Number of Records	Direction	Distance (mi/ft)	Elev/Diff (ft)	Site	DB
<hr/>						
Violation Type:		264.B				
Violation Determined Date:		20041220				
Scheduled Compliance Date:						
Return to Compliance:		Documented				
Actual Return to Compl:		20050103				
Violation Responsible Agency:		State				
 <u>Enforcement Details</u>						
Enforcement Type:		125				
Enforcement Type Description:						
Enforcement Action Date:		20041220				
Enf Disposition Status:						
Disposition Status Date:						
Enforcement Lead Agency:		State				
Proposed Penalty Amount:						
Final Amount:						
Paid Amount:						
Enforcement Type:		120				
Enforcement Type Description:		WRITTEN INFORMAL				
Enforcement Action Date:		20041220				
Enf Disposition Status:						
Disposition Status Date:						
Enforcement Lead Agency:		State				
Proposed Penalty Amount:						
Final Amount:						
Paid Amount:						
 <u>Violation Details</u>						
Found Violation:		Yes				
Citation:						
Violation Short Description:		TSD - General Facility Standards				
Violation Type:		264.B				
Violation Determined Date:		20040528				
Scheduled Compliance Date:						
Return to Compliance:		Observed				
Actual Return to Compl:		20040924				
Violation Responsible Agency:		State				
 <u>Enforcement Details</u>						
Enforcement Type:		120				
Enforcement Type Description:		WRITTEN INFORMAL				
Enforcement Action Date:		20040630				
Enf Disposition Status:						
Disposition Status Date:						
Enforcement Lead Agency:		State				
Proposed Penalty Amount:						
Final Amount:						
Paid Amount:						
Enforcement Type:		125				
Enforcement Type Description:						
Enforcement Action Date:		20040714				
Enf Disposition Status:						
Disposition Status Date:						
Enforcement Lead Agency:		State				
Proposed Penalty Amount:						
Final Amount:						
Paid Amount:						
 <u>Violation Details</u>						

Map Key	Number of Records	Direction	Distance (mi/ft)	Elev/Diff (ft)	Site	DB
<hr/>						
Found Violation:		Yes				
Citation:						
Violation Short Description:		TSD - Financial Requirements				
Violation Type:		264.H				
Violation Determined Date:		20030616				
Scheduled Compliance Date:						
Return to Compliance:		Documented				
Actual Return to Compl:		20030725				
Violation Responsible Agency:		State				
<u>Enforcement Details</u>						
Enforcement Type:		125				
Enforcement Type Description:						
Enforcement Action Date:		20030729				
Enf Disposition Status:						
Disposition Status Date:						
Enforcement Lead Agency:		State				
Proposed Penalty Amount:						
Final Amount:						
Paid Amount:						
Enforcement Type:		310				
Enforcement Type Description:		FINAL 3008(A) COMPLIANCE ORDER				
Enforcement Action Date:		20071030				
Enf Disposition Status:						
Disposition Status Date:						
Enforcement Lead Agency:		State				
Proposed Penalty Amount:						
Final Amount:		16520				
Paid Amount:						
Enforcement Type:		210				
Enforcement Type Description:		INITIAL 3008(A) COMPLIANCE				
Enforcement Action Date:		20061215				
Enf Disposition Status:						
Disposition Status Date:						
Enforcement Lead Agency:		State				
Proposed Penalty Amount:		19250				
Final Amount:						
Paid Amount:						
Enforcement Type:		120				
Enforcement Type Description:		WRITTEN INFORMAL				
Enforcement Action Date:		20030701				
Enf Disposition Status:						
Disposition Status Date:						
Enforcement Lead Agency:		State				
Proposed Penalty Amount:						
Final Amount:						
Paid Amount:						
<u>Violation Details</u>						
Found Violation:		Yes				
Citation:						
Violation Short Description:		Generators - General				
Violation Type:		262.A				
Violation Determined Date:		20000814				
Scheduled Compliance Date:						
Return to Compliance:		Documented				
Actual Return to Compl:		20010102				
Violation Responsible Agency:		State				

Map Key	Number of Records	Direction	Distance (mi/ft)	Elev/Diff (ft)	Site	DB
---------	----------------------	-----------	---------------------	-------------------	------	----

Enforcement Details

Enforcement Type:	125
Enforcement Type Description:	
Enforcement Action Date:	20001116
Enf Disposition Status:	
Disposition Status Date:	
Enforcement Lead Agency:	State
Proposed Penalty Amount:	
Final Amount:	
Paid Amount:	
Enforcement Type:	120
Enforcement Type Description:	WRITTEN INFORMAL
Enforcement Action Date:	20001023
Enf Disposition Status:	
Disposition Status Date:	
Enforcement Lead Agency:	State
Proposed Penalty Amount:	
Final Amount:	
Paid Amount:	

Violation Details

Found Violation:	Yes
Citation:	
Violation Short Description:	Transporters - Manifest System and Recordkeeping
Violation Type:	263.B
Violation Determined Date:	20000814
Scheduled Compliance Date:	
Return to Compliance:	Documented
Actual Return to Compl:	20010102
Violation Responsible Agency:	State

Enforcement Details

Enforcement Type:	125
Enforcement Type Description:	
Enforcement Action Date:	20001116
Enf Disposition Status:	
Disposition Status Date:	
Enforcement Lead Agency:	State
Proposed Penalty Amount:	
Final Amount:	
Paid Amount:	
Enforcement Type:	120
Enforcement Type Description:	WRITTEN INFORMAL
Enforcement Action Date:	20001023
Enf Disposition Status:	
Disposition Status Date:	
Enforcement Lead Agency:	State
Proposed Penalty Amount:	
Final Amount:	
Paid Amount:	

Violation Details

Found Violation:	Yes
Citation:	
Violation Short Description:	Permits - Application
Violation Type:	270.B
Violation Determined Date:	20000814
Scheduled Compliance Date:	
Return to Compliance:	Documented

Map Key	Number of Records	Direction	Distance (mi/ft)	Elev/Diff (ft)	Site	DB
Actual Return to Compl:		20010102				
Violation Responsible Agency:		State				
<u>Enforcement Details</u>						
Enforcement Type:		120				
Enforcement Type Description:		WRITTEN INFORMAL				
Enforcement Action Date:		20001023				
Enf Disposition Status:						
Disposition Status Date:						
Enforcement Lead Agency:		State				
Proposed Penalty Amount:						
Final Amount:						
Paid Amount:						
Enforcement Type:		125				
Enforcement Type Description:						
Enforcement Action Date:		20001116				
Enf Disposition Status:						
Disposition Status Date:						
Enforcement Lead Agency:		State				
Proposed Penalty Amount:						
Final Amount:						
Paid Amount:						
<u>Violation Details</u>						
Found Violation:		Yes				
Citation:		F - 264.10-18.B				
Violation Short Description:		TSD - General				
Violation Type:		264.A				
Violation Determined Date:		19981118				
Scheduled Compliance Date:						
Return to Compliance:		Observed				
Actual Return to Compl:		19981124				
Violation Responsible Agency:		State				
<u>Violation Details</u>						
Found Violation:		Yes				
Citation:		F - 264.30-37.C				
Violation Short Description:		TSD - General				
Violation Type:		264.A				
Violation Determined Date:		19981118				
Scheduled Compliance Date:						
Return to Compliance:		Observed				
Actual Return to Compl:		19981124				
Violation Responsible Agency:		State				
<u>Violation Details</u>						
Found Violation:		Yes				
Citation:		F - 262.50-60				
Violation Short Description:		Generators - General				
Violation Type:		262.A				
Violation Determined Date:		19960523				
Scheduled Compliance Date:						
Return to Compliance:		Observed				
Actual Return to Compl:		19970605				
Violation Responsible Agency:		State				
<u>Enforcement Details</u>						

Map Key	Number of Records	Direction	Distance (mi/ft)	Elev/Diff (ft)	Site	DB
<hr/>						
Enforcement Type:		120				
Enforcement Type Description:		WRITTEN INFORMAL				
Enforcement Action Date:		19960523				
Enf Disposition Status:						
Disposition Status Date:						
Enforcement Lead Agency:		State				
Proposed Penalty Amount:						
Final Amount:						
Paid Amount:						
 <u>Violation Details</u>						
Found Violation:		Yes				
Citation:		F - 264.10-18.B				
Violation Short Description:		TSD - General				
Violation Type:		264.A				
Violation Determined Date:		19960523				
Scheduled Compliance Date:						
Return to Compliance:		Observed				
Actual Return to Compl:		19970605				
Violation Responsible Agency:		State				
 <u>Enforcement Details</u>						
Enforcement Type:		120				
Enforcement Type Description:		WRITTEN INFORMAL				
Enforcement Action Date:		19960523				
Enf Disposition Status:						
Disposition Status Date:						
Enforcement Lead Agency:		State				
Proposed Penalty Amount:						
Final Amount:						
Paid Amount:						
 <u>Violation Details</u>						
Found Violation:		Yes				
Citation:		F - 270				
Violation Short Description:		TSD - General				
Violation Type:		264.A				
Violation Determined Date:		19960523				
Scheduled Compliance Date:						
Return to Compliance:		Observed				
Actual Return to Compl:		19970605				
Violation Responsible Agency:		State				
 <u>Enforcement Details</u>						
Enforcement Type:		120				
Enforcement Type Description:		WRITTEN INFORMAL				
Enforcement Action Date:		19960523				
Enf Disposition Status:						
Disposition Status Date:						
Enforcement Lead Agency:		State				
Proposed Penalty Amount:						
Final Amount:						
Paid Amount:						
 <u>Violation Details</u>						
Found Violation:		Yes				
Citation:		F - 264.30-37.C				
Violation Short Description:		TSD - General				

Map Key	Number of Records	Direction	Distance (mi/ft)	Elev/Diff (ft)	Site	DB
<hr/>						
Violation Type:		264.A				
Violation Determined Date:		19960523				
Scheduled Compliance Date:						
Return to Compliance:		Observed				
Actual Return to Compl:		19970605				
Violation Responsible Agency:		State				
 <u>Enforcement Details</u>						
Enforcement Type:		120				
Enforcement Type Description:		WRITTEN INFORMAL				
Enforcement Action Date:		19960523				
Enf Disposition Status:						
Disposition Status Date:						
Enforcement Lead Agency:		State				
Proposed Penalty Amount:						
Final Amount:						
Paid Amount:						
 <u>Violation Details</u>						
Found Violation:		Yes				
Citation:		FR - 261.5				
Violation Short Description:		Generators - General				
Violation Type:		262.A				
Violation Determined Date:		19950421				
Scheduled Compliance Date:		19950809				
Return to Compliance:		Observed				
Actual Return to Compl:		19950615				
Violation Responsible Agency:		State				
 <u>Enforcement Details</u>						
Enforcement Type:		120				
Enforcement Type Description:		WRITTEN INFORMAL				
Enforcement Action Date:		19950421				
Enf Disposition Status:						
Disposition Status Date:						
Enforcement Lead Agency:		State				
Proposed Penalty Amount:						
Final Amount:						
Paid Amount:						
 <u>Violation Details</u>						
Found Violation:		Yes				
Citation:		FR - 262.20-23.B				
Violation Short Description:		Generators - General				
Violation Type:		262.A				
Violation Determined Date:		19950421				
Scheduled Compliance Date:		19950809				
Return to Compliance:		Observed				
Actual Return to Compl:		19950615				
Violation Responsible Agency:		State				
 <u>Enforcement Details</u>						
Enforcement Type:		120				
Enforcement Type Description:		WRITTEN INFORMAL				
Enforcement Action Date:		19950421				
Enf Disposition Status:						
Disposition Status Date:						
Enforcement Lead Agency:		State				

Map Key	Number of Records	Direction	Distance (mi/ft)	Elev/Diff (ft)	Site	DB
---------	----------------------	-----------	---------------------	-------------------	------	----

Proposed Penalty Amount:
Final Amount:
Paid Amount:

Violation Details

Found Violation: Yes
Citation: FR - 264.30-37.C
Violation Short Description: TSD - General
Violation Type: 264.A
Violation Determined Date: 19950421
Scheduled Compliance Date: 19950809
Return to Compliance: Observed
Actual Return to Compl: 19950615
Violation Responsible Agency: State

Enforcement Details

Enforcement Type: 120
Enforcement Type Description: WRITTEN INFORMAL
Enforcement Action Date: 19950421
Enf Disposition Status:
Disposition Status Date:
Enforcement Lead Agency: State
Proposed Penalty Amount:
Final Amount:
Paid Amount:

Violation Details

Found Violation: Yes
Citation: FR - 264.10-18.B
Violation Short Description: TSD - General
Violation Type: 264.A
Violation Determined Date: 19950421
Scheduled Compliance Date: 19950809
Return to Compliance: Observed
Actual Return to Compl: 19950615
Violation Responsible Agency: State

Enforcement Details

Enforcement Type: 120
Enforcement Type Description: WRITTEN INFORMAL
Enforcement Action Date: 19950421
Enf Disposition Status:
Disposition Status Date:
Enforcement Lead Agency: State
Proposed Penalty Amount:
Final Amount:
Paid Amount:

Violation Details

Found Violation: Yes
Citation: FR - 264.170-177.I
Violation Short Description: TSD - General
Violation Type: 264.A
Violation Determined Date: 19950328
Scheduled Compliance Date: 19950809
Return to Compliance: Observed
Actual Return to Compl: 19950328
Violation Responsible Agency: State

Map Key	Number of Records	Direction	Distance (mi/ft)	Elev/Diff (ft)	Site	DB
---------	----------------------	-----------	---------------------	-------------------	------	----

Enforcement Details

Enforcement Type: 120
Enforcement Type Description: WRITTEN INFORMAL
Enforcement Action Date: 19950421
Enf Disposition Status:
Disposition Status Date:
Enforcement Lead Agency: State
Proposed Penalty Amount:
Final Amount:
Paid Amount:

Violation Details

Found Violation: Yes
Citation: FR - 262.50-60
Violation Short Description: Generators - General
Violation Type: 262.A
Violation Determined Date: 19921203
Scheduled Compliance Date: 19930311
Return to Compliance: Observed
Actual Return to Compl: 19930706
Violation Responsible Agency: State

Enforcement Details

Enforcement Type: 120
Enforcement Type Description: WRITTEN INFORMAL
Enforcement Action Date: 19921207
Enf Disposition Status:
Disposition Status Date:
Enforcement Lead Agency: State
Proposed Penalty Amount:
Final Amount:
Paid Amount:

Violation Details

Found Violation: Yes
Citation: FR - 264.50-56.D
Violation Short Description: TSD - General
Violation Type: 264.A
Violation Determined Date: 19921203
Scheduled Compliance Date: 19930311
Return to Compliance: Observed
Actual Return to Compl: 19930706
Violation Responsible Agency: State

Enforcement Details

Enforcement Type: 120
Enforcement Type Description: WRITTEN INFORMAL
Enforcement Action Date: 19921207
Enf Disposition Status:
Disposition Status Date:
Enforcement Lead Agency: State
Proposed Penalty Amount:
Final Amount:
Paid Amount:

Violation Details

Map Key	Number of Records	Direction	Distance (mi/ft)	Elev/Diff (ft)	Site	DB
---------	----------------------	-----------	---------------------	-------------------	------	----

Found Violation: Yes
Citation: FR - 264.10-18.B
Violation Short Description: TSD - General
Violation Type: 264.A
Violation Determined Date: 19921203
Scheduled Compliance Date: 19930311
Return to Compliance: Observed
Actual Return to Compl: 19930706
Violation Responsible Agency: State

Enforcement Details

Enforcement Type: 120
Enforcement Type Description: WRITTEN INFORMAL
Enforcement Action Date: 19921207
Enf Disposition Status:
Disposition Status Date:
Enforcement Lead Agency: State
Proposed Penalty Amount:
Final Amount:
Paid Amount:

Violation Details

Found Violation: Yes
Citation: FR - 264.30-37.C
Violation Short Description: TSD - General
Violation Type: 264.A
Violation Determined Date: 19921203
Scheduled Compliance Date: 19930311
Return to Compliance: Observed
Actual Return to Compl: 19930706
Violation Responsible Agency: State

Enforcement Details

Enforcement Type: 120
Enforcement Type Description: WRITTEN INFORMAL
Enforcement Action Date: 19921207
Enf Disposition Status:
Disposition Status Date:
Enforcement Lead Agency: State
Proposed Penalty Amount:
Final Amount:
Paid Amount:

Violation Details

Found Violation: Yes
Citation: FR - 264.110-120.G
Violation Short Description: TSD - Closure/Post-Closure
Violation Type: 264.G
Violation Determined Date: 19921203
Scheduled Compliance Date: 19930311
Return to Compliance: Observed
Actual Return to Compl: 19930706
Violation Responsible Agency: State

Enforcement Details

Enforcement Type: 120
Enforcement Type Description: WRITTEN INFORMAL

Map Key	Number of Records	Direction	Distance (mi/ft)	Elev/Diff (ft)	Site	DB
Enforcement Action Date: Enf Disposition Status: Disposition Status Date: Enforcement Lead Agency: Proposed Penalty Amount: Final Amount: Paid Amount:		19921207				
Violation Details						
Found Violation: Citation: Violation Short Description: Violation Type: Violation Determined Date: Scheduled Compliance Date: Return to Compliance: Actual Return to Compl: Violation Responsible Agency:		Yes FR - FEA Formal Enforcement Agreement or Order FEA 19840418 19840520 Observed 19921027 State				
Enforcement Details						
Enforcement Type: Enforcement Type Description: Enforcement Action Date: Enf Disposition Status: Disposition Status Date: Enforcement Lead Agency: Proposed Penalty Amount: Final Amount: Paid Amount:		120 WRITTEN INFORMAL 19840410 State				
Violation Details						
Found Violation: Citation: Violation Short Description: Violation Type: Violation Determined Date: Scheduled Compliance Date: Return to Compliance: Actual Return to Compl: Violation Responsible Agency:		Yes FR - 262.10-12.A Generators - General 262.A 19831005 Observed 19840418 State				
Evaluation Details						
Evaluation Start Date: Evaluation Type Description: Violation Short Description: Return to Compliance Date: Evaluation Agency:		20180313 FINANCIAL RECORD REVIEW State				
Evaluation Start Date: Evaluation Type Description: Violation Short Description: Return to Compliance Date: Evaluation Agency:		20180307 FOCUSED COMPLIANCE INSPECTION State				
Evaluation Start Date: Evaluation Type Description: Violation Short Description: Return to Compliance Date: Evaluation Agency:		20170404 FINANCIAL RECORD REVIEW State				

Map Key	Number of Records	Direction	Distance (mi/ft)	Elev/Diff (ft)	Site	DB
Evaluation Start Date: Evaluation Type Description: Violation Short Description: Return to Compliance Date: Evaluation Agency:		20170307 FOCUSED COMPLIANCE INSPECTION State				
Evaluation Start Date: Evaluation Type Description: Violation Short Description: Return to Compliance Date: Evaluation Agency:		20170307 COMPLIANCE EVALUATION INSPECTION ON-SITE Generators - General 20170525 State				
Evaluation Start Date: Evaluation Type Description: Violation Short Description: Return to Compliance Date: Evaluation Agency:		20160708 FINANCIAL RECORD REVIEW State				
Evaluation Start Date: Evaluation Type Description: Violation Short Description: Return to Compliance Date: Evaluation Agency:		20160620 FOCUSED COMPLIANCE INSPECTION State				
Evaluation Start Date: Evaluation Type Description: Violation Short Description: Return to Compliance Date: Evaluation Agency:		20150821 FINANCIAL RECORD REVIEW State				
Evaluation Start Date: Evaluation Type Description: Violation Short Description: Return to Compliance Date: Evaluation Agency:		20150610 COMPLIANCE EVALUATION INSPECTION ON-SITE State				
Evaluation Start Date: Evaluation Type Description: Violation Short Description: Return to Compliance Date: Evaluation Agency:		20150610 FOCUSED COMPLIANCE INSPECTION State				
Evaluation Start Date: Evaluation Type Description: Violation Short Description: Return to Compliance Date: Evaluation Agency:		20121106 FINANCIAL RECORD REVIEW State				
Evaluation Start Date: Evaluation Type Description: Violation Short Description: Return to Compliance Date: Evaluation Agency:		20120625 FOCUSED COMPLIANCE INSPECTION State				
Evaluation Start Date: Evaluation Type Description: Violation Short Description: Return to Compliance Date: Evaluation Agency:		20110627 NOT A SIGNIFICANT NON-COMPLIER State				
Evaluation Start Date: Evaluation Type Description: Violation Short Description: Return to Compliance Date: Evaluation Agency:		20110210 FINANCIAL RECORD REVIEW State				
Evaluation Start Date: Evaluation Type Description: Violation Short Description:		20110124 COMPLIANCE EVALUATION INSPECTION ON-SITE TSD - Container Use and Management				

Map Key	Number of Records	Direction	Distance (mi/ft)	Elev/Diff (ft)	Site	DB
Return to Compliance Date: Evaluation Agency:		20110627 State				
Evaluation Start Date: Evaluation Type Description: Violation Short Description: Return to Compliance Date: Evaluation Agency:		20110124 COMPLIANCE EVALUATION INSPECTION ON-SITE State Statute or Regulation 20120309 State				
Evaluation Start Date: Evaluation Type Description: Violation Short Description: Return to Compliance Date: Evaluation Agency:		20110124 COMPLIANCE EVALUATION INSPECTION ON-SITE State Statute or Regulation 20110627 State				
Evaluation Start Date: Evaluation Type Description: Violation Short Description: Return to Compliance Date: Evaluation Agency:		20110124 COMPLIANCE EVALUATION INSPECTION ON-SITE TSD - Manifest/Records/Reporting 20110627 State				
Evaluation Start Date: Evaluation Type Description: Violation Short Description: Return to Compliance Date: Evaluation Agency:		20110124 COMPLIANCE EVALUATION INSPECTION ON-SITE Permits - Conditions 20110627 State				
Evaluation Start Date: Evaluation Type Description: Violation Short Description: Return to Compliance Date: Evaluation Agency:		20110124 FOCUSED COMPLIANCE INSPECTION Universal Waste - Destination Facilities 20110413 State				
Evaluation Start Date: Evaluation Type Description: Violation Short Description: Return to Compliance Date: Evaluation Agency:		20110124 COMPLIANCE EVALUATION INSPECTION ON-SITE Permits - Application 20110627 State				
Evaluation Start Date: Evaluation Type Description: Violation Short Description: Return to Compliance Date: Evaluation Agency:		20110124 COMPLIANCE EVALUATION INSPECTION ON-SITE Generators - Pre-transport 20121016 State				
Evaluation Start Date: Evaluation Type Description: Violation Short Description: Return to Compliance Date: Evaluation Agency:		20110124 FOCUSED COMPLIANCE INSPECTION Universal Waste - General 20110413 State				
Evaluation Start Date: Evaluation Type Description: Violation Short Description: Return to Compliance Date: Evaluation Agency:		20110124 COMPLIANCE EVALUATION INSPECTION ON-SITE TSD - Tank System Standards 20110627 State				
Evaluation Start Date: Evaluation Type Description: Violation Short Description: Return to Compliance Date: Evaluation Agency:		20110124 SIGNIFICANT NON-COMPLIER State				
Evaluation Start Date: Evaluation Type Description: Violation Short Description: Return to Compliance Date: Evaluation Agency:		20110124 COMPLIANCE EVALUATION INSPECTION ON-SITE TSD - General Facility Standards 20110627 State				

Map Key	Number of Records	Direction	Distance (mi/ft)	Elev/Diff (ft)	Site	DB
Evaluation Start Date: Evaluation Type Description: Violation Short Description: Return to Compliance Date: Evaluation Agency:		20110124 FOCUSED COMPLIANCE INSPECTION State Statute or Regulation 20110311 State				
Evaluation Start Date: Evaluation Type Description: Violation Short Description: Return to Compliance Date: Evaluation Agency:		20100311 FOLLOW-UP INSPECTION State				
Evaluation Start Date: Evaluation Type Description: Violation Short Description: Return to Compliance Date: Evaluation Agency:		20100203 FINANCIAL RECORD REVIEW TSD - Financial Requirements 20100412 State				
Evaluation Start Date: Evaluation Type Description: Violation Short Description: Return to Compliance Date: Evaluation Agency:		20091223 NOT A SIGNIFICANT NON-COMPLIER State				
Evaluation Start Date: Evaluation Type Description: Violation Short Description: Return to Compliance Date: Evaluation Agency:		20091028 COMPLIANCE EVALUATION INSPECTION ON-SITE State Statute or Regulation 20091124 State				
Evaluation Start Date: Evaluation Type Description: Violation Short Description: Return to Compliance Date: Evaluation Agency:		20091028 SIGNIFICANT NON-COMPLIER State				
Evaluation Start Date: Evaluation Type Description: Violation Short Description: Return to Compliance Date: Evaluation Agency:		20091028 COMPLIANCE EVALUATION INSPECTION ON-SITE TSD - Manifest/Records/Reporting 20091223 State				
Evaluation Start Date: Evaluation Type Description: Violation Short Description: Return to Compliance Date: Evaluation Agency:		20091028 FOCUSED COMPLIANCE INSPECTION Universal Waste - Large Quantity Handlers 20091214 State				
Evaluation Start Date: Evaluation Type Description: Violation Short Description: Return to Compliance Date: Evaluation Agency:		20091028 COMPLIANCE EVALUATION INSPECTION ON-SITE TSD IS-Closure/Post-Closure 20091223 State				
Evaluation Start Date: Evaluation Type Description: Violation Short Description: Return to Compliance Date: Evaluation Agency:		20091028 FOCUSED COMPLIANCE INSPECTION State Statute or Regulation 20091214 State				
Evaluation Start Date: Evaluation Type Description: Violation Short Description: Return to Compliance Date: Evaluation Agency:		20091028 COMPLIANCE EVALUATION INSPECTION ON-SITE TSD - Tank System Standards 20091223 State				
Evaluation Start Date: Evaluation Type Description: Violation Short Description:		20091028 COMPLIANCE EVALUATION INSPECTION ON-SITE State Statute or Regulation				

Map Key	Number of Records	Direction	Distance (mi/ft)	Elev/Diff (ft)	Site	DB
Return to Compliance Date: Evaluation Agency:		20091223 State				
Evaluation Start Date: Evaluation Type Description: Violation Short Description: Return to Compliance Date: Evaluation Agency:		20091021 COMPLIANCE EVALUATION INSPECTION ON-SITE State				
Evaluation Start Date: Evaluation Type Description: Violation Short Description: Return to Compliance Date: Evaluation Agency:		20090130 NOT A SIGNIFICANT NON-COMPLIER State				
Evaluation Start Date: Evaluation Type Description: Violation Short Description: Return to Compliance Date: Evaluation Agency:		20080911 FINANCIAL RECORD REVIEW State				
Evaluation Start Date: Evaluation Type Description: Violation Short Description: Return to Compliance Date: Evaluation Agency:		20080731 FOCUSED COMPLIANCE INSPECTION State Statute or Regulation 20080731 State				
Evaluation Start Date: Evaluation Type Description: Violation Short Description: Return to Compliance Date: Evaluation Agency:		20080501 FINANCIAL RECORD REVIEW TSD IS-Financial Requirements 20080522 State				
Evaluation Start Date: Evaluation Type Description: Violation Short Description: Return to Compliance Date: Evaluation Agency:		20080501 FINANCIAL RECORD REVIEW TSD IS-Financial Requirements 20080516 State				
Evaluation Start Date: Evaluation Type Description: Violation Short Description: Return to Compliance Date: Evaluation Agency:		20071022 COMPLIANCE EVALUATION INSPECTION ON-SITE Generators - General 20071105 State				
Evaluation Start Date: Evaluation Type Description: Violation Short Description: Return to Compliance Date: Evaluation Agency:		20071003 COMPLIANCE EVALUATION INSPECTION ON-SITE State Statute or Regulation 20071004 State				
Evaluation Start Date: Evaluation Type Description: Violation Short Description: Return to Compliance Date: Evaluation Agency:		20061219 COMPLIANCE EVALUATION INSPECTION ON-SITE Generators - General 20061219 State				
Evaluation Start Date: Evaluation Type Description: Violation Short Description: Return to Compliance Date: Evaluation Agency:		20061129 FINANCIAL RECORD REVIEW TSD - Financial Requirements 20070111 State				
Evaluation Start Date: Evaluation Type Description: Violation Short Description: Return to Compliance Date: Evaluation Agency:		20060927 FOCUSED COMPLIANCE INSPECTION State Statute or Regulation 20061004 State				

Map Key	Number of Records	Direction	Distance (mi/ft)	Elev/Diff (ft)	Site	DB
Evaluation Start Date: Evaluation Type Description: Violation Short Description: Return to Compliance Date: Evaluation Agency:		20060927 FOCUSED COMPLIANCE INSPECTION State Statute or Regulation 20061011 State				
Evaluation Start Date: Evaluation Type Description: Violation Short Description: Return to Compliance Date: Evaluation Agency:		20060926 COMPLIANCE EVALUATION INSPECTION ON-SITE TSD - General 20090130 State				
Evaluation Start Date: Evaluation Type Description: Violation Short Description: Return to Compliance Date: Evaluation Agency:		20060926 COMPLIANCE EVALUATION INSPECTION ON-SITE TSD - Manifest/Records/Reporting 20090130 State				
Evaluation Start Date: Evaluation Type Description: Violation Short Description: Return to Compliance Date: Evaluation Agency:		20060926 SIGNIFICANT NON-COMPLIER State				
Evaluation Start Date: Evaluation Type Description: Violation Short Description: Return to Compliance Date: Evaluation Agency:		20060926 COMPLIANCE EVALUATION INSPECTION ON-SITE TSD - General 20061004 State				
Evaluation Start Date: Evaluation Type Description: Violation Short Description: Return to Compliance Date: Evaluation Agency:		20060616 FINANCIAL RECORD REVIEW State				
Evaluation Start Date: Evaluation Type Description: Violation Short Description: Return to Compliance Date: Evaluation Agency:		20060511 NOT A SIGNIFICANT NON-COMPLIER State				
Evaluation Start Date: Evaluation Type Description: Violation Short Description: Return to Compliance Date: Evaluation Agency:		20060131 COMPLIANCE EVALUATION INSPECTION ON-SITE TSD - General Facility Standards 20060511 State				
Evaluation Start Date: Evaluation Type Description: Violation Short Description: Return to Compliance Date: Evaluation Agency:		20060131 SIGNIFICANT NON-COMPLIER State				
Evaluation Start Date: Evaluation Type Description: Violation Short Description: Return to Compliance Date: Evaluation Agency:		20060131 COMPLIANCE EVALUATION INSPECTION ON-SITE TSD - General Facility Standards 20060926 State				
Evaluation Start Date: Evaluation Type Description: Violation Short Description: Return to Compliance Date: Evaluation Agency:		20060110 FINANCIAL RECORD REVIEW State				
Evaluation Start Date: Evaluation Type Description: Violation Short Description:		20051012 FOCUSED COMPLIANCE INSPECTION Generators - General				

Map Key	Number of Records	Direction	Distance (mi/ft)	Elev/Diff (ft)	Site	DB
Return to Compliance Date: Evaluation Agency:		20051021 State				
Evaluation Start Date: Evaluation Type Description: Violation Short Description: Return to Compliance Date: Evaluation Agency:		20050727 COMPLIANCE EVALUATION INSPECTION ON-SITE Generators - General State Contractor/Grantee				
Evaluation Start Date: Evaluation Type Description: Violation Short Description: Return to Compliance Date: Evaluation Agency:		20050204 FINANCIAL RECORD REVIEW State				
Evaluation Start Date: Evaluation Type Description: Violation Short Description: Return to Compliance Date: Evaluation Agency:		20041220 FOCUSED COMPLIANCE INSPECTION TSD - General Facility Standards 20050103 State				
Evaluation Start Date: Evaluation Type Description: Violation Short Description: Return to Compliance Date: Evaluation Agency:		20040528 COMPLIANCE EVALUATION INSPECTION ON-SITE TSD - General Facility Standards 20040924 State				
Evaluation Start Date: Evaluation Type Description: Violation Short Description: Return to Compliance Date: Evaluation Agency:		20030725 NOT A SIGNIFICANT NON-COMPLIER State				
Evaluation Start Date: Evaluation Type Description: Violation Short Description: Return to Compliance Date: Evaluation Agency:		20030616 FINANCIAL RECORD REVIEW TSD - Financial Requirements 20030725 State				
Evaluation Start Date: Evaluation Type Description: Violation Short Description: Return to Compliance Date: Evaluation Agency:		20030616 SIGNIFICANT NON-COMPLIER State				
Evaluation Start Date: Evaluation Type Description: Violation Short Description: Return to Compliance Date: Evaluation Agency:		20030416 COMPLIANCE EVALUATION INSPECTION ON-SITE State				
Evaluation Start Date: Evaluation Type Description: Violation Short Description: Return to Compliance Date: Evaluation Agency:		20000814 COMPLIANCE EVALUATION INSPECTION ON-SITE Generators - General 20010102 State				
Evaluation Start Date: Evaluation Type Description: Violation Short Description: Return to Compliance Date: Evaluation Agency:		20000814 COMPLIANCE EVALUATION INSPECTION ON-SITE Transporters - Manifest System and Recordkeeping 20010102 State				
Evaluation Start Date: Evaluation Type Description: Violation Short Description: Return to Compliance Date: Evaluation Agency:		20000814 COMPLIANCE EVALUATION INSPECTION ON-SITE Permits - Application 20010102 State				

Map Key	Number of Records	Direction	Distance (mi/ft)	Elev/Diff (ft)	Site	DB
Evaluation Start Date: Evaluation Type Description: Violation Short Description: Return to Compliance Date: Evaluation Agency:		19981118 COMPLIANCE EVALUATION INSPECTION ON-SITE TSD - General 19981124 State				
Evaluation Start Date: Evaluation Type Description: Violation Short Description: Return to Compliance Date: Evaluation Agency:		19971217 COMPLIANCE EVALUATION INSPECTION ON-SITE State				
Evaluation Start Date: Evaluation Type Description: Violation Short Description: Return to Compliance Date: Evaluation Agency:		19970617 COMPLIANCE EVALUATION INSPECTION ON-SITE State				
Evaluation Start Date: Evaluation Type Description: Violation Short Description: Return to Compliance Date: Evaluation Agency:		19960523 COMPLIANCE EVALUATION INSPECTION ON-SITE Generators - General 19970605 State				
Evaluation Start Date: Evaluation Type Description: Violation Short Description: Return to Compliance Date: Evaluation Agency:		19960523 COMPLIANCE EVALUATION INSPECTION ON-SITE TSD - General 19970605 State				
Evaluation Start Date: Evaluation Type Description: Violation Short Description: Return to Compliance Date: Evaluation Agency:		19960417 COMPLIANCE EVALUATION INSPECTION ON-SITE State				
Evaluation Start Date: Evaluation Type Description: Violation Short Description: Return to Compliance Date: Evaluation Agency:		19950328 COMPLIANCE EVALUATION INSPECTION ON-SITE TSD - General 19950615 State				
Evaluation Start Date: Evaluation Type Description: Violation Short Description: Return to Compliance Date: Evaluation Agency:		19950328 COMPLIANCE EVALUATION INSPECTION ON-SITE Generators - General 19950615 State				
Evaluation Start Date: Evaluation Type Description: Violation Short Description: Return to Compliance Date: Evaluation Agency:		19950328 COMPLIANCE EVALUATION INSPECTION ON-SITE TSD - General 19950328 State				
Evaluation Start Date: Evaluation Type Description: Violation Short Description: Return to Compliance Date: Evaluation Agency:		19921106 FINANCIAL RECORD REVIEW State				
Evaluation Start Date: Evaluation Type Description: Violation Short Description: Return to Compliance Date: Evaluation Agency:		19921027 COMPLIANCE EVALUATION INSPECTION ON-SITE Generators - General 19930706 State				
Evaluation Start Date: Evaluation Type Description: Violation Short Description:		19921027 COMPLIANCE EVALUATION INSPECTION ON-SITE TSD - Closure/Post-Closure				

Map Key	Number of Records	Direction	Distance (mi/ft)	Elev/Diff (ft)	Site	DB
Return to Compliance Date:		19930706				
Evaluation Agency:		State				
Evaluation Start Date:		19921027				
Evaluation Type Description:		COMPLIANCE EVALUATION INSPECTION ON-SITE				
Violation Short Description:		TSD - General				
Return to Compliance Date:		19930706				
Evaluation Agency:		State				
Evaluation Start Date:		19840418				
Evaluation Type Description:		FOCUSED COMPLIANCE INSPECTION				
Violation Short Description:		Formal Enforcement Agreement or Order				
Return to Compliance Date:		19921027				
Evaluation Agency:		State				
Evaluation Start Date:		19831005				
Evaluation Type Description:		COMPLIANCE EVALUATION INSPECTION ON-SITE				
Violation Short Description:		Generators - General				
Return to Compliance Date:		19840418				
Evaluation Agency:		State				

Handler Summary

Importer Activity:	No
Mixed Waste Generator:	No
Transporter Activity:	No
Transfer Facility:	No
Onsite Burner:	No
Smelting, Melting and Refining:	No
Underground Injection Control:	No
Commercial TSD:	No
Used Oil Transporter:	No
Used Oil Transfer Facility:	No
Used Oil Processor:	No
Used Oil Refiner:	No
Used Oil Burner:	No
Used Oil Market Burner:	No
Used Oil Spec Marketer:	No

Hazardous Waste Handler Details

Sequence No:	1
Receive Date:	19830219
Handler Name:	ALL METALS INC DBA ECS REFINING
Federal Waste Generator Code:	1
Generator Code Description:	Large Quantity Generator
Source Type:	Notification

Hazardous Waste Handler Details

Sequence No:	1
Receive Date:	19900430
Handler Name:	E C S REFINING (DBA)
Federal Waste Generator Code:	2
Generator Code Description:	Small Quantity Generator
Source Type:	Annual/Biennial Report

Hazardous Waste Handler Details

Sequence No:	2
Receive Date:	19920228
Handler Name:	E C S REFINING (DBA)
Federal Waste Generator Code:	2
Generator Code Description:	Small Quantity Generator

Map Key	Number of Records	Direction	Distance (mi/ft)	Elev/Diff (ft)	Site	DB
---------	----------------------	-----------	---------------------	-------------------	------	----

Source Type:	Annual/Biennial Report
--------------	------------------------

Hazardous Waste Handler Details

Sequence No:	1
Receive Date:	19960901
Handler Name:	ALL METALS INC DBA ECS REFINING
Federal Waste Generator Code:	2
Generator Code Description:	Small Quantity Generator
Source Type:	Implementer

Hazardous Waste Handler Details

Sequence No:	3
Receive Date:	20020330
Handler Name:	ECS REFINING
Federal Waste Generator Code:	1
Generator Code Description:	Large Quantity Generator
Source Type:	Annual/Biennial Report

Waste Code Details

Hazardous Waste Code:	171
Waste Code Description:	

Hazardous Waste Code:	172
Waste Code Description:	

Hazardous Waste Code:	181
Waste Code Description:	

Hazardous Waste Code:	541
Waste Code Description:	

Hazardous Waste Code:	D008
Waste Code Description:	

Hazardous Waste Code:	D011
Waste Code Description:	

Hazardous Waste Handler Details

Sequence No:	4
Receive Date:	20040220
Handler Name:	ECS REFINING
Federal Waste Generator Code:	1
Generator Code Description:	Large Quantity Generator
Source Type:	Annual/Biennial Report

Waste Code Details

Hazardous Waste Code:	D008
Waste Code Description:	

Hazardous Waste Code:	D011
Waste Code Description:	

Hazardous Waste Handler Details

Sequence No:	5
Receive Date:	20060228
Handler Name:	ECS REFINING

Map Key	Number of Records	Direction	Distance (mi/ft)	Elev/Diff (ft)	Site	DB
<hr/>						
Federal Waste Generator Code:	1					
Generator Code Description:	Large Quantity Generator					
Source Type:	Annual/Biennial Report					
 <u>Waste Code Details</u>						
Hazardous Waste Code:	132					
Waste Code Description:						
Hazardous Waste Code:	141					
Waste Code Description:						
Hazardous Waste Code:	171					
Waste Code Description:						
Hazardous Waste Code:	172					
Waste Code Description:						
Hazardous Waste Code:	181					
Waste Code Description:						
Hazardous Waste Code:	272					
Waste Code Description:						
Hazardous Waste Code:	491					
Waste Code Description:						
Hazardous Waste Code:	541					
Waste Code Description:						
Hazardous Waste Code:	551					
Waste Code Description:						
Hazardous Waste Code:	591					
Waste Code Description:						
Hazardous Waste Code:	D008					
Waste Code Description:						
Hazardous Waste Code:	D011					
Waste Code Description:						
 <u>Hazardous Waste Handler Details</u>						
Sequence No:	6					
Receive Date:	20080228					
Handler Name:	ECS REFINING					
Federal Waste Generator Code:	1					
Generator Code Description:	Large Quantity Generator					
Source Type:	Annual/Biennial Report					
 <u>Waste Code Details</u>						
Hazardous Waste Code:	D008					
Waste Code Description:						
Hazardous Waste Code:	D011					
Waste Code Description:						
 <u>Hazardous Waste Handler Details</u>						
Sequence No:	1					
Receive Date:	20100707					
Handler Name:	ECS REFINING					

Map Key	Number of Records	Direction	Distance (mi/ft)	Elev/Diff (ft)	Site	DB
<hr/>						
Federal Waste Generator Code:	1					
Generator Code Description:					Large Quantity Generator	
Source Type:					Annual/Biennial Report update with Notification	
 <u>Waste Code Details</u>						
Hazardous Waste Code:	132					
Waste Code Description:						
Hazardous Waste Code:	181					
Waste Code Description:						
Hazardous Waste Code:	541					
Waste Code Description:						
Hazardous Waste Code:	D008					
Waste Code Description:						
Hazardous Waste Code:	D011					
Waste Code Description:						
 <u>Hazardous Waste Handler Details</u>						
Sequence No:	2					
Receive Date:	20120305					
Handler Name:	ECS REFINING LLC					
Federal Waste Generator Code:	2					
Generator Code Description:	Small Quantity Generator					
Source Type:	Notification					
 <u>Waste Code Details</u>						
Hazardous Waste Code:	121					
Waste Code Description:						
Hazardous Waste Code:	132					
Waste Code Description:						
Hazardous Waste Code:	141					
Waste Code Description:						
Hazardous Waste Code:	171					
Waste Code Description:						
Hazardous Waste Code:	172					
Waste Code Description:						
Hazardous Waste Code:	181					
Waste Code Description:						
Hazardous Waste Code:	221					
Waste Code Description:						
Hazardous Waste Code:	491					
Waste Code Description:						
Hazardous Waste Code:	541					
Waste Code Description:						
Hazardous Waste Code:	551					
Waste Code Description:						
Hazardous Waste Code:	591					
Waste Code Description:						

Map Key	Number of Records	Direction	Distance (mi/ft)	Elev/Diff (ft)	Site	DB
Hazardous Waste Code: Waste Code Description:		D004				
Hazardous Waste Code: Waste Code Description:		D005				
Hazardous Waste Code: Waste Code Description:		D006				
Hazardous Waste Code: Waste Code Description:		D007				
Hazardous Waste Code: Waste Code Description:		D008				
Hazardous Waste Code: Waste Code Description:		D010				
Hazardous Waste Code: Waste Code Description:		D011				
<u>Hazardous Waste Handler Details</u>						
Sequence No:		2				
Receive Date:		20120911				
Handler Name:		ECS REFINING				
Federal Waste Generator Code:		1				
Generator Code Description:		Large Quantity Generator				
Source Type:		Annual/Biennial Report update with Notification				
<u>Waste Code Details</u>						
Hazardous Waste Code: Waste Code Description:		121				
Hazardous Waste Code: Waste Code Description:		132				
Hazardous Waste Code: Waste Code Description:		133				
Hazardous Waste Code: Waste Code Description:		135				
Hazardous Waste Code: Waste Code Description:		141				
Hazardous Waste Code: Waste Code Description:		171				
Hazardous Waste Code: Waste Code Description:		172				
Hazardous Waste Code: Waste Code Description:		181				
Hazardous Waste Code: Waste Code Description:		221				
Hazardous Waste Code: Waste Code Description:		223				
Hazardous Waste Code: Waste Code Description:		541				
Hazardous Waste Code: Waste Code Description:		551				

Map Key	Number of Records	Direction	Distance (mi/ft)	Elev/Diff (ft)	Site	DB
Hazardous Waste Code: Waste Code Description:		591				
Hazardous Waste Code: Waste Code Description:		D008				
Hazardous Waste Code: Waste Code Description:		D011				
<u>Hazardous Waste Handler Details</u>						
Sequence No:		3				
Receive Date:		20140301				
Handler Name:		ECS REFINING, LLC				
Federal Waste Generator Code:		1				
Generator Code Description:		Large Quantity Generator				
Source Type:		Annual/Biennial Report update with Notification				
<u>Waste Code Details</u>						
Hazardous Waste Code: Waste Code Description:		121				
Hazardous Waste Code: Waste Code Description:		132				
Hazardous Waste Code: Waste Code Description:		133				
Hazardous Waste Code: Waste Code Description:		135				
Hazardous Waste Code: Waste Code Description:		141				
Hazardous Waste Code: Waste Code Description:		171				
Hazardous Waste Code: Waste Code Description:		172				
Hazardous Waste Code: Waste Code Description:		181				
Hazardous Waste Code: Waste Code Description:		221				
Hazardous Waste Code: Waste Code Description:		223				
Hazardous Waste Code: Waste Code Description:		541				
Hazardous Waste Code: Waste Code Description:		551				
Hazardous Waste Code: Waste Code Description:		591				
Hazardous Waste Code: Waste Code Description:		D008				
Hazardous Waste Code: Waste Code Description:		D009				
Hazardous Waste Code:		D010				

Map Key	Number of Records	Direction	Distance (mi/ft)	Elev/Diff (ft)	Site	DB
Waste Code Description:						
Hazardous Waste Code:		D011				
Waste Code Description:						
<u>Hazardous Waste Handler Details</u>						
Sequence No:		4				
Receive Date:		20161031				
Handler Name:		ECS REFINING, LLC				
Federal Waste Generator Code:		1				
Generator Code Description:		Large Quantity Generator				
Source Type:		Annual/Biennial Report update with Notification				
<u>Waste Code Details</u>						
Hazardous Waste Code:		132				
Waste Code Description:						
Hazardous Waste Code:		181				
Waste Code Description:						
Hazardous Waste Code:		221				
Waste Code Description:						
Hazardous Waste Code:		D001				
Waste Code Description:						
Hazardous Waste Code:		D008				
Waste Code Description:						
Hazardous Waste Code:		D011				
Waste Code Description:						
<u>Hazardous Waste Handler Details</u>						
Sequence No:		5				
Receive Date:		20180214				
Handler Name:		ECS REFINING				
Federal Waste Generator Code:		2				
Generator Code Description:		Small Quantity Generator				
Source Type:		Annual/Biennial Report update with Notification				
<u>Waste Code Details</u>						
Hazardous Waste Code:		171				
Waste Code Description:						
Hazardous Waste Code:		172				
Waste Code Description:						
Hazardous Waste Code:		181				
Waste Code Description:						
Hazardous Waste Code:		221				
Waste Code Description:						
Hazardous Waste Code:		223				
Waste Code Description:						
Hazardous Waste Code:		D001				
Waste Code Description:						
Hazardous Waste Code:		D004				

Map Key	Number of Records	Direction	Distance (mi/ft)	Elev/Diff (ft)	Site	DB
Waste Code Description:						
Hazardous Waste Code:		D005				
Waste Code Description:						
Hazardous Waste Code:		D007				
Waste Code Description:						
Hazardous Waste Code:		D008				
Waste Code Description:						
Hazardous Waste Code:		D010				
Waste Code Description:						
Hazardous Waste Code:		D011				
Waste Code Description:						
<u>Hazardous Waste Handler Details</u>						
Sequence No:	3					
Receive Date:	20200814					
Handler Name:	FORMER ECS 705 REED ST					
Federal Waste Generator Code:	2					
Generator Code Description:	Small Quantity Generator					
Source Type:	Notification					
<u>Waste Code Details</u>						
Hazardous Waste Code:	135					
Waste Code Description:						
Hazardous Waste Code:	181					
Waste Code Description:						
Hazardous Waste Code:	331					
Waste Code Description:						
Hazardous Waste Code:	D001					
Waste Code Description:						
Hazardous Waste Code:	D006					
Waste Code Description:						
Hazardous Waste Code:	D008					
Waste Code Description:						
<u>Owner/Operator Details</u>						
Owner/Operator Ind:	Current Owner				Street No:	221
Type:	Private				Street 1:	MONTGOMERY STREET
Name:	HUBERT D. FORSYTH				Street 2:	
Date Became Current:	19550101				City:	SAN FRANCISCO
Date Ended Current:					State:	CA
Phone:					Country:	US
Source Type:	Annual/Biennial Report update with Notification				Zip Code:	94104
Owner/Operator Ind:	Current Owner				Street No:	
Type:	Private				Street 1:	705 REED STREET
Name:	KEN TAGGART				Street 2:	
Date Became Current:	19800201				City:	SANTA CLARA
Date Ended Current:					State:	CA
Phone:	408-200-7000				Country:	US
Source Type:	Annual/Biennial Report update with Notification				Zip Code:	95050
Owner/Operator Ind:	Current Operator				Street No:	

Map Key	Number of Records	Direction	Distance (mi/ft)	Elev/Diff (ft)	Site	DB
Type:	Private				Street 1:	
Name:	ECS REFINING LLC				Street 2:	
Date Became Current:	20120206				City:	
Date Ended Current:					State:	
Phone:					Country:	US
Source Type:	Notification				Zip Code:	
Owner/Operator Ind:	Current Owner				Street No:	
Type:	Private				Street 1:	705 REED STREET
Name:	ECS REFINING TEXAS, LLC				Street 2:	
Date Became Current:	20030101				City:	SANTA CLARA
Date Ended Current:					State:	CA
Phone:					Country:	US
Source Type:	Annual/Biennial Report				Zip Code:	95050
Owner/Operator Ind:	Current Operator				Street No:	
Type:	Private				Street 1:	705 REED ST
Name:	ECS REFINING				Street 2:	
Date Became Current:					City:	SANTA CLARA
Date Ended Current:					State:	CA
Phone:	408-988-4386				Country:	US
Source Type:	Implementer				Zip Code:	95050
Owner/Operator Ind:	Current Owner				Street No:	705
Type:	Private				Street 1:	REED STREET
Name:	MS. LAURA BOLIN				Street 2:	
Date Became Current:	19801001				City:	SANTA CLARA
Date Ended Current:					State:	CA
Phone:	408-556-0200				Country:	US
Source Type:	Annual/Biennial Report update with Notification				Zip Code:	95050
Owner/Operator Ind:	Current Owner				Street No:	
Type:	Private				Street 1:	705 REED STREET
Name:	ECS REFINING				Street 2:	
Date Became Current:	19800201				City:	SANTA CLARA
Date Ended Current:					State:	CA
Phone:					Country:	US
Source Type:	Annual/Biennial Report				Zip Code:	95050
Owner/Operator Ind:	Current Operator				Street No:	
Type:	Private				Street 1:	
Name:	ECS REFINING				Street 2:	
Date Became Current:	19800201				City:	
Date Ended Current:					State:	
Phone:					Country:	
Source Type:	Annual/Biennial Report update with Notification				Zip Code:	
Owner/Operator Ind:	Current Owner				Street No:	
Type:	Private				Street 1:	221 MONTGOMERY STREET
Name:	HUBERT D. FORSYTH				Street 2:	
Date Became Current:	19550101				City:	SAN FRANCISCO
Date Ended Current:					State:	CA
Phone:					Country:	US
Source Type:	Annual/Biennial Report update with Notification				Zip Code:	94104
Owner/Operator Ind:	Current Operator				Street No:	
Type:	Private				Street 1:	
Name:	JIM TAGGART				Street 2:	
Date Became Current:	19801001				City:	
Date Ended Current:					State:	
Phone:					Country:	
Source Type:	Annual/Biennial Report update with Notification				Zip Code:	
Owner/Operator Ind:	Current Owner				Street No:	4020
Type:	Private				Street 1:	MOORPARK AVENUE
Name:	FORSYTH BOLIN PROPERTY MANAGEMENT LLC				Street 2:	SUITE 218
Date Became Current:	20110101				City:	SAN JOSE
Date Ended Current:					State:	CA

Map Key	Number of Records	Direction	Distance (mi/ft)	Elev/Diff (ft)	Site	DB
Phone:	408-556-0200			Country:	US	
Source Type:	Annual/Biennial Report update with Notification			Zip Code:	95117	
Owner/Operator Ind:	Current Operator			Street No:		
Type:	Private			Street 1:		
Name:	ECS REFINING			Street 2:		
Date Became Current:	19800201			City:		
Date Ended Current:				State:		
Phone:				Country:	US	
Source Type:	Annual/Biennial Report			Zip Code:		
Owner/Operator Ind:	Current Operator			Street No:	705	
Type:	Private			Street 1:	REED STREET	
Name:	ECS REFINING			Street 2:		
Date Became Current:	19800201			City:	SANTA CLARA	
Date Ended Current:				State:	CA	
Phone:	408-200-7000			Country:	US	
Source Type:	Annual/Biennial Report update with Notification			Zip Code:	95050	
Owner/Operator Ind:	Current Owner			Street No:		
Type:	Private			Street 1:	705 REED STREET	
Name:	HUBERT FORSYTH			Street 2:		
Date Became Current:	19550101			City:	SANTA CLARA	
Date Ended Current:				State:	CA	
Phone:				Country:	US	
Source Type:	Annual/Biennial Report			Zip Code:	95050	
Owner/Operator Ind:	Current Owner			Street No:		
Type:	Private			Street 1:	220 MONTGOMERY ST	
Name:	PEARL FORSYTH HUBERT D FORSYTH TRUSTEE			Street 2:		
Date Became Current:				City:	SAN FRANCISCO	
Date Ended Current:				State:	CA	
Phone:	415-392-2914			Country:		
Source Type:	Notification			Zip Code:	94104	
Owner/Operator Ind:	Current Operator			Street No:	24212	
Type:	Private			Street 1:	SE 40TH PL	
Name:	FORSYTH BOLIN PROPERTY MANAGEMENT, LLC			Street 2:		
Date Became Current:	20190901			City:	ISSAQUAH	
Date Ended Current:				State:	WA	
Phone:	425-221-5517			Country:	US	
Source Type:	Notification			Zip Code:	98029	
Owner/Operator Ind:	Current Owner			Street No:	24212	
Type:	Private			Street 1:	SE 40TH PL	
Name:	FORSYTH BOLIN PROPERTY MANAGEMENT LLC			Street 2:		
Date Became Current:				City:	ISSAQUAH	
Date Ended Current:				State:	WA	
Phone:	425-221-5517			Country:	US	
Source Type:	Notification			Zip Code:	98029	
Owner/Operator Ind:	Current Owner			Street No:		
Type:	Private			Street 1:	221 MONTGOMERY ST	
Name:	HUBERT FORSYTH			Street 2:		
Date Became Current:	19550101			City:	SAN FRANCISCO	
Date Ended Current:				State:	CA	
Phone:				Country:	US	
Source Type:	Notification			Zip Code:	94105	

Historical Handler Details

Receive Dt: 20180214
Generator Code Description: Small Quantity Generator
Handler Name: ECS REFINING

Map Key	Number of Records	Direction	Distance (mi/ft)	Elev/Diff (ft)	Site	DB
<hr/>						
Receive Dt:		20161031				
Generator Code Description:		Large Quantity Generator				
Handler Name:		ECS REFINING, LLC				
Receive Dt:		20140301				
Generator Code Description:		Large Quantity Generator				
Handler Name:		ECS REFINING, LLC				
Receive Dt:		20120911				
Generator Code Description:		Large Quantity Generator				
Handler Name:		ECS REFINING				
Receive Dt:		20120305				
Generator Code Description:		Small Quantity Generator				
Handler Name:		ECS REFINING LLC				
Receive Dt:		20100707				
Generator Code Description:		Large Quantity Generator				
Handler Name:		ECS REFINING				
Receive Dt:		20080228				
Generator Code Description:		Large Quantity Generator				
Handler Name:		ECS REFINING				
Receive Dt:		20060228				
Generator Code Description:		Large Quantity Generator				
Handler Name:		ECS REFINING				
Receive Dt:		20040220				
Generator Code Description:		Large Quantity Generator				
Handler Name:		ECS REFINING				
Receive Dt:		20020330				
Generator Code Description:		Large Quantity Generator				
Handler Name:		ECS REFINING				
Receive Dt:		19960901				
Generator Code Description:		Small Quantity Generator				
Handler Name:		ALL METALS INC DBA ECS REFINING				
Receive Dt:		19920228				
Generator Code Description:		Small Quantity Generator				
Handler Name:		E C S REFINING (DBA)				
Receive Dt:		19900430				
Generator Code Description:		Small Quantity Generator				
Handler Name:		E C S REFINING (DBA)				
Receive Dt:		19830219				
Generator Code Description:		Large Quantity Generator				
Handler Name:		ALL METALS INC DBA ECS REFINING				

66

2 of 5

ENE

0.67 /
3,555.4454.92 /
-21FORMER ECS 705 REED ST
705 REED ST
SANTA CLARA CA 95050INSP
COMP ENF

EPA ID:	CAD003963592	County:	SANTA CLARA
Geotracker Address:	705 REED ST	Geotracker Lat:	37.359708
Geotracker City:	SANTA CLARA	Geotracker Long:	-121.945473
Report URL:	https://www.envirostor.dtsc.ca.gov/public/eeerp_profile_report?global_id=3000014		

Inspection Information

Inspection Type:	Compliance Evaluation Inspection - Standardized Permit
Violations:	Minor
Inspection Date:	3/7/2017
Return to Compliance:	5/25/2017

Map Key	Number of Records	Direction	Distance (mi/ft)	Elev/Diff (ft)	Site	DB
Report Sent Date:		5/5/2017				
Inspection Type:		Financial Records Review - Treatment, Storage and Disposal				
Violations:		No Violations				
Inspection Date:		1/10/2006				
Return to Compliance:						
Report Sent Date:		1/13/2006				
Inspection Type:		Compliance Evaluation Inspection - Standardized Permit				
Violations:		Class 1, Class 2				
Inspection Date:		1/31/2006				
Return to Compliance:		9/26/2006				
Report Sent Date:		8/17/2006				
Inspection Type:		Follow-up Inspection - Universal Waste Electronics Recycler				
Violations:		No Violations				
Inspection Date:		3/11/2010				
Return to Compliance:						
Report Sent Date:		1/6/2011				
Inspection Type:		Financial Records Review - Standardized Permit				
Violations:		No Violations				
Inspection Date:		8/21/2015				
Return to Compliance:						
Report Sent Date:		8/21/2015				
Inspection Type:		Financial Records Review - Standardized Permit				
Violations:		No Violations				
Inspection Date:		4/4/2017				
Return to Compliance:						
Report Sent Date:		4/4/2017				
Inspection Type:		Financial Records Review - Universal Waste Electronics Recycler				
Violations:		No Violations				
Inspection Date:		3/13/2018				
Return to Compliance:						
Report Sent Date:		3/13/2018				
Inspection Type:		Financial Records Review - Standardized Permit				
Violations:		No Violations				
Inspection Date:		2/4/2005				
Return to Compliance:						
Report Sent Date:		2/17/2005				
Inspection Type:		Financial Records Review - Universal Waste Electronics Recycler				
Violations:		No Violations				
Inspection Date:		7/8/2016				
Return to Compliance:						
Report Sent Date:		7/8/2016				
Inspection Type:		Focused Compliance Inspection - Universal Waste Electronics Recycler				
Violations:		No Violations				
Inspection Date:		3/7/2017				
Return to Compliance:						
Report Sent Date:		3/9/2017				
Inspection Type:		Focused Compliance Inspection - Universal Waste Electronics Recycler				
Violations:		Minor				
Inspection Date:		12/20/2004				
Return to Compliance:		1/3/2005				
Report Sent Date:		12/20/2004				
Inspection Type:		Compliance Evaluation Inspection - Standardized Permit				
Violations:		Class 1, Class 2				
Inspection Date:		1/24/2011				
Return to Compliance:		10/16/2012				
Report Sent Date:		3/9/2012				
Inspection Type:		Focused Compliance Inspection - Universal Waste Electronics Recycler				

Map Key	Number of Records	Direction	Distance (mi/ft)	Elev/Diff (ft)	Site	DB
Violations:		Class 1, Class 2				
Inspection Date:		1/24/2011				
Return to Compliance:		4/13/2011				
Report Sent Date:		3/9/2012				
Inspection Type:		Focused Compliance Inspection - Universal Waste Electronics Recycler				
Violations:		No Violations				
Inspection Date:		3/7/2018				
Return to Compliance:						
Report Sent Date:		3/7/2018				
Inspection Type:		Compliance Evaluation Inspection - Standardized Permit				
Violations:		Class 2				
Inspection Date:		8/14/2000				
Return to Compliance:		1/2/2001				
Report Sent Date:		11/16/2000				
Inspection Type:		Compliance Evaluation Inspection - Standardized Permit				
Violations:		No Violations				
Inspection Date:		4/16/2003				
Return to Compliance:						
Report Sent Date:		7/28/2003				
Inspection Type:		Financial Records Review - Standardized Permit				
Violations:		Class 1				
Inspection Date:		6/16/2003				
Return to Compliance:		7/25/2003				
Report Sent Date:		7/29/2003				
Inspection Type:		Focused Compliance Inspection - Universal Waste Electronics Recycler				
Violations:		No Violations				
Inspection Date:		6/25/2012				
Return to Compliance:						
Report Sent Date:		11/6/2012				
Inspection Type:		Focused Compliance Inspection - Universal Waste Electronics Recycler				
Violations:		No Violations				
Inspection Date:		6/20/2016				
Return to Compliance:						
Report Sent Date:		6/20/2016				
Inspection Type:		Compliance Evaluation Inspection - Standardized Permit				
Violations:		Class 2				
Inspection Date:		5/28/2004				
Return to Compliance:		9/24/2004				
Report Sent Date:		7/14/2004				
Inspection Type:		Focused Compliance Inspection - Universal Waste Electronics Recycler				
Violations:		Class 2				
Inspection Date:		10/12/2005				
Return to Compliance:		10/21/2005				
Report Sent Date:		10/12/2005				
Inspection Type:		Compliance Evaluation Inspection - Generator				
Violations:		Class 2				
Inspection Date:		10/3/2007				
Return to Compliance:		10/4/2007				
Report Sent Date:		10/4/2007				
Inspection Type:		Focused Compliance Inspection - Universal Waste Electronics Recycler				
Violations:		Class 2				
Inspection Date:		10/28/2009				
Return to Compliance:		12/14/2009				
Report Sent Date:		11/24/2009				
Inspection Type:		Financial Records Review - Standardized Permit				
Violations:		Minor				
Inspection Date:		2/3/2010				
Return to Compliance:		4/12/2010				

Map Key	Number of Records	Direction	Distance (mi/ft)	Elev/Diff (ft)	Site	DB
Report Sent Date:		2/8/2010				
Inspection Type:		Financial Records Review - Standardized Permit				
Violations:		No Violations				
Inspection Date:		2/10/2011				
Return to Compliance:						
Report Sent Date:		2/10/2011				
Inspection Type:		Compliance Evaluation Inspection - Standardized Permit				
Violations:		No Violations				
Inspection Date:		6/10/2015				
Return to Compliance:						
Report Sent Date:		4/20/2016				
Inspection Type:		Focused Compliance Inspection - Universal Waste Electronics Recycler				
Violations:		Class 1, Class 2				
Inspection Date:		9/27/2006				
Return to Compliance:		10/11/2006				
Report Sent Date:		2/23/2007				
Inspection Type:		Financial Records Review - Generator				
Violations:		Class 2, Minor				
Inspection Date:		5/1/2008				
Return to Compliance:		5/22/2008				
Report Sent Date:		5/5/2008				
Inspection Type:		Focused Compliance Inspection - Universal Waste Electronics Recycler				
Violations:		Minor				
Inspection Date:		7/31/2008				
Return to Compliance:		7/31/2008				
Report Sent Date:		7/31/2008				
Inspection Type:		Compliance Evaluation Inspection - Standardized Permit				
Violations:		Class 1, Class 2, Minor				
Inspection Date:		10/28/2009				
Return to Compliance:		12/23/2009				
Report Sent Date:		5/10/2010				
Inspection Type:		Financial Records Review - Universal Waste Electronics Recycler				
Violations:		No Violations				
Inspection Date:		11/6/2012				
Return to Compliance:						
Report Sent Date:		11/6/2012				
Inspection Type:		Focused Compliance Inspection - Universal Waste Electronics Recycler				
Violations:		No Violations				
Inspection Date:		6/10/2015				
Return to Compliance:						
Report Sent Date:		6/10/2015				
Inspection Type:		Financial Records Review - Treatment, Storage and Disposal				
Violations:		No Violations				
Inspection Date:		6/16/2006				
Return to Compliance:						
Report Sent Date:		6/19/2006				
Inspection Type:		Compliance Evaluation Inspection - Generator				
Violations:		Class 1, Class 2, Minor				
Inspection Date:		9/26/2006				
Return to Compliance:		1/30/2009				
Report Sent Date:		2/22/2007				
Inspection Type:		Financial Records Review - Universal Waste Electronics Recycler				
Violations:		No Violations				
Inspection Date:		9/11/2008				
Return to Compliance:						
Report Sent Date:		9/15/2008				
Inspection Type:		Financial Records Review - Universal Waste Electronics Recycler				

Map Key	Number of Records	Direction	Distance (mi/ft)	Elev/Diff (ft)	Site	DB
Violations:		Class 2				
Inspection Date:		11/29/2006				
Return to Compliance:		1/11/2007				
Report Sent Date:		12/1/2006				

Enforcement Information (ENVIROSTOR ICE Sites Data Download)

Enforcement Type:	Enforcement Order Issued (210)
Enforcement Date:	12/15/2006
Enforcement Type:	Final Administrative Settlement (310)
Enforcement Date:	10/30/2007
Enforcement Type:	Enforcement Order Issued (210)
Enforcement Date:	1/7/2009
Enforcement Type:	Final Administrative Settlement (310)
Enforcement Date:	5/12/2009
Enforcement Type:	Consent Order with Enforcement and Settlement - Federal CA/FO (385)
Enforcement Date:	4/8/2015

Permitting

Site Code:	200247	Assembly District:	25
Program Type:	HAZARDOUS WASTE FACILITY	Senate District:	10
Facility Type:	HIST PERMITTED	Census Tract:	6085505202
Calenviro Screen Percentile Sc:	76-80%		
Site Facility Type:	NON-OPERATING - PERMIT AUTHORITY: Standardized		
Facility History:			

QUARTERLY UPDATE

Quarterly Update Period: January to March 2021

Facility Closure

DTSC received the final certified closure report and accepted the closure certification. Hazardous waste is no longer being treated or stored at this location and the final facility closure is complete. The facility previously operated under a Standardized Hazardous Waste Facility permit that expired on January 8, 2019. The facility ceased operations on June 29, 2018 during bankruptcy proceedings.

FACILITY DESCRIPTION/HISTORY

ECS Refining was located at 705 Reed Street in Santa Clara. ECS was a metal recycler that operated a hazardous waste storage and treatment facility to reclaim precious and base metals from photochemical wastes, metal-bearing wastewaters, tin/lead solder dross and related wastes from electronic manufacturing, and other metal-bearing solid hazardous waste. The site was entirely paved and fenced. The facility was located in a developed industrialized area near the San Jose International Airport. The area is zoned for heavy industry by the City of Santa Clara. The facility transported hazardous wastes to the facility for recycling. Two company trucks picked up hazardous and non-hazardous wastes throughout Northern California daily. In addition, third party trucks made pickups and deliveries of hazardous and non-hazardous wastes several times daily. ECS had been operating at this location since 1979. The City of Santa Clara Historical District, a mixed use residential and commercial area, is located approximately 0.5 mile southwest, the University of Santa Clara is located within 1 mile southeast, and there are a few residences located 0.25 mile from this former facility.

PERMITTING REGULATORY DESCRIPTION/HISTORY

ECS received Standardized Permit Interim Status in 1993 and was issued a Standardized Hazardous Waste Facility Permit with an effective date of December 30, 1997. The permit expired on December 30, 2007. ECS submitted a timely renewal application in December 2006. A renewal Standardized Permit was issued on January 9, 2009 with an expiration of January 8, 2019. The Series A Standardized Permit authorized ECS to operate a hazardous waste storage and treatment facility to reclaim precious and base metals from photochemical wastes, metal-bearing wastewaters, tin/lead solder dross and related wastes from electronic manufacturing, and other metal-bearing solid hazardous wastes. Since the permit was issued in 1997, the Facility submitted four Class 1 modifications for minor operational changes and permit application updates, and had closed most of the 27 permitted units, including administrative closure of six units never operated or constructed.

DTSC Investigation Compliance Enforcement Sites

Envirostor ID:	3000014	Site Type:	INSPECTION
Status:	No Action	Latitude:	37.359708
FID Ice Sites Sp:	246	Longitude:	-121.945473
FID T1:	1040		
Local Enviro Screen 3.0 Tract:	6085505202		
Local Env Screen 3.0 PctIran:	76 - 80%		

Map Key	Number of Records	Direction	Distance (mi/ft)	Elev/Diff (ft)	Site	DB
<u>Site Details from REST Service</u>						
Envirostor ID:	3000014			Latitude:	37.359708	
Status:	No Action			Longitude:	-121.945473	
Site Type:	INSPECTION					
<u>Site Details (Download)</u>						
Envirostor ID:	3000014			Address:	705 REED ST	
Site Type:	INSPECTION			City:	SANTA CLARA	
Status:	No Action			Zip:	95050	
County:	SANTA CLARA					
Project Name:	FORMER ECS 705 REED ST					
66	3 of 5	ENE	0.67 / 3,555.44	54.92 / -21	ECS REFINING (DBA) 705 REED ST SANTA CLARA CA 950500000	ENVIROSTOR
Estor/EPA ID:	80001527			Assembly District:	25	
Site Code:	200247			Senate District:	10	
Nat Priority List:	NO			Permit Renewal Lead:		
APN:	224-38-024			Public Partici Spclst:		
Census Tract:	6085505202			Project Manager:		
Site Type:	CORRECTIVE ACTION			County:	SANTA CLARA	
Address Description:	705 REED ST			Latitude:	37.359708	
Office:	CLEANUP BERKELEY			Longitude:	-121.945473	
Special Program:				Acres:	0.01 ACRES	
Funding:				Supervisor:	MARK PIROS	
Cleanup Status:	INACTIVE - NEEDS EVALUATION AS OF 1/1/2008					
Cleanup Oversight Agencies:	RWQCB 2 - SAN FRANCISCO BAY - LEAD AGENCY					
School District:						
Past Use that Caused Contam:	NONE SPECIFIED					
Potential Media Affected:	NONE SPECIFIED					
Potential Contamin of Concern:						
NONE SPECIFIED						
Site History:						
ECS Refining (ECS) is a metal recycler. ECS is currently permitted under a Standardized Hazardous Waste Facility Permit, Series A. The Standardized Hazardous Waste Facility Permit became effective on December 30, 1997 and expired on December 30, 2007. A renewal Standardized Permit was issued on January 9, 2009 with an expiration of January 8, 2019. The Series A Standardized Permit authorizes ECS to operate a hazardous waste storage and treatment facility to reclaim precious and base metals from photochemical wastes, metal-bearing wastewaters, tin/lead solder dross and related wastes from electronic manufacturing, and other metal-bearing solid hazardous waste.						
Status:	INACTIVE - NEEDS EVALUATION					
A2 Program Type:	CORRECTIVE ACTION					
CalEnviroScreen Score:	76-80%					
Summary Link:	https://www.envirostor.dtsc.ca.gov/public/profile_report?global_id=80001527					
<u>Completed Activities</u>						
Title:	Other Instrument					
Title Link:						
Area Name:	PROJECT WIDE					
Area Link:						
Sub Area:						
Sub Area Link:						
Document Type:	* Other Instrument					
Date Completed:	1/1/1990					
Comments:						
Title:	STABILIZATION MEASURES EVALUATION-FACILITY NOT AMENABLE TO STABILIZATION (CA225NR)					
Title Link:						
Area Name:	PROJECT WIDE					

Map Key	Number of Records	Direction	Distance (mi/ft)	Elev/Diff (ft)	Site	DB
Area Link: Sub Area: Sub Area Link: Document Type: Interim Measures Questionnaire Date Completed: 3/30/1992 Comments: This information may require further investigation.						
Title: RFA COMPLETED (CA050PA) Title Link: Area Name: PROJECT WIDE Area Link: Sub Area: Sub Area Link: Document Type: RCRA Facility Assessment Report Date Completed: 2/24/1992 Comments: This information may require further investigation.						

66	4 of 5	ENE	0.67 / 3,555.44	54.92 / -21	FORMER ECS 705 REED ST 705 REED ST SANTA CLARA CA 950500000	ENVIROSTOR
--------------------	--------	-----	--------------------	----------------	---	------------

Estor/EPA ID:	CAD003963592	Assembly District:	25
Site Code:	200247	Senate District:	10
Nat Priority List:		Permit Renewal Lead:	ELENA ESPADA
APN:		Public Partici Spclst:	
Census Tract:	6085505202	Project Manager:	ELENA ESPADA
Site Type:	NON-OPERATING - PERMIT AUTHORITY: Standardized	County:	SANTA CLARA
Address Description:	705 REED ST	Latitude:	37.359708
Office:		Longitude:	-121.945473
Special Program:		Acres:	
Funding:		Supervisor:	
Cleanup Status:			
Cleanup Oversight Agencies:			
School District:			
Past Use that Caused Contam:			
Potential Media Affected:			
Potential Contamin of Concern:			
Site History:			
Status:	NO ACTION		
A2 Program Type:	INSPECTION		
CalEnviroScreen Score:	76-80%		
Summary Link:	https://www.envirostor.dtsc.ca.gov/public/eeperp_profile_report?global_id=3000014		
Status:	NON-OPERATING		
A2 Program Type:	HAZ WASTE - Standardized		
CalEnviroScreen Score:	76-80%		
Summary Link:	https://www.envirostor.dtsc.ca.gov/public/hwmp_profile_report?global_id=CAD003963592		

Permit Units - Completed Activities

Date:	12/9/2008
Event Description:	RENEWAL - WITH CHANGES - PUBLIC COMMENT (PUBLIC MEETING)
Unit:	MULTIPLE UNITS
Doc Link:	
Unit Link:	https://www.envirostor.dtsc.ca.gov/public/hwmp_showunits?cmd=showpaunits&global_id=CAD003963592&link_key=5405
Date:	11/6/2008
Event Description:	RENEWAL - WITH CHANGES - TECHNICAL COMPLETE LETTER
Unit:	MULTIPLE UNITS
Doc Link:	https://www.envirostor.dtsc.ca.gov/public/https://www.hwmpenvirostor.dtsc.ca.gov/public/site_documents/8482206046/ECS%5FTechComp%2Epdf
Unit Link:	https://www.envirostor.dtsc.ca.gov/public/hwmp_showunits?

Map Key	Number of Records	Direction	Distance (mi/ft)	Elev/Diff (ft)	Site	DB
					cmd=showpaunits&global_id=CAD003963592&link_key=5405	
Date:				12/21/2006		
Event Description:				RENEWAL - WITH CHANGES - APPLICATION PART A RECEIVED		
Unit:				MULTIPLE UNITS		
Doc Link:						
Unit Link:				https://www.envirostor.dtsc.ca.gov/public/hwmp_showunits?cmd=showpaunits&global_id=CAD003963592&link_key=5405		
Date:				11/15/1993		
Event Description:				NEW OPERATING PERMIT - FINAL PERMIT - WITHDRAWAL REQUEST RECEIVED		
Unit:				CONTAIN1		
Doc Link:						
Unit Link:						
Date:				3/30/1993		
Event Description:				NEW OPERATING PERMIT - APPLICATION PART B RECEIVED		
Unit:				MULTIPLE UNITS		
Doc Link:						
Unit Link:				https://www.envirostor.dtsc.ca.gov/public/hwmp_showunits?cmd=showpaunits&global_id=CAD003963592&link_key=5365		
Date:				4/6/1990		
Event Description:				NEW OPERATING PERMIT - RESPONSE TO 1ST NOD RECEIVED		
Unit:				CONTAIN1		
Doc Link:						
Unit Link:						
Date:				8/29/2012		
Event Description:				MOD CLASS 1 - NO PRIOR APPROVAL REQUIRED - FINAL PERMIT MODIFICATION (EFFECTIVE)		
Unit:						
Doc Link:						
Unit Link:						
Date:				8/29/2012		
Event Description:				MOD CLASS 1 - NO PRIOR APPROVAL REQUIRED - FINAL PERMIT MODIFICATION		
Unit:						
Doc Link:						
Unit Link:						
Date:				7/17/2012		
Event Description:				*MOD CLASS 1 - NO PRIOR APPROVAL REQUIRED - FINAL PERMIT MODIFICATION		
Unit:						
Doc Link:				https://www.envirostor.dtsc.ca.gov/public/hwmp_final_documents?global_id=CAD003963592&link_key=734&document_category=FINAL+PERMIT&event_description=%2AMod+Class+1+%2D+No+Prior+Approval+Required+%2D+FINAL+PERMIT+MODIFICATION+&mytype=pa		
Unit Link:						
Date:				11/10/2008		
Event Description:				RENEWAL - WITH CHANGES - PUBLIC COMMENT (BEGIN)		
Unit:				MULTIPLE UNITS		
Doc Link:				https://www.envirostor.dtsc.ca.gov/public/hwmp_final_documents?global_id=CAD003963592&link_key=5405&document_category=PUBLIC+COMMENT&event_description=Renewa		
Unit Link:				l+%2D+With+Changes+%2D+PUBLIC+COMMENT+%28BEGIN%29&mytype=pa		
				https://www.envirostor.dtsc.ca.gov/public/hwmp_showunits?cmd=showpaunits&global_id=CAD003963592&link_key=5405		
Date:				12/21/2006		
Event Description:				RENEWAL - WITH CHANGES - APPLICATION PART B RECEIVED		
Unit:				MULTIPLE UNITS		
Doc Link:						
Unit Link:				https://www.envirostor.dtsc.ca.gov/public/hwmp_showunits?cmd=showpaunits&global_id=CAD003963592&link_key=5405		
Date:				9/15/2003		
Event Description:				*MOD CLASS 1* - PRIOR APPROVAL REQUIRED - FINAL PERMIT MODIFICATION (EFFECTIVE)		
Unit:						
Doc Link:						
Unit Link:						

<i>Map Key</i>	<i>Number of Records</i>	<i>Direction</i>	<i>Distance (mi/ft)</i>	<i>Elev/Diff (ft)</i>	<i>Site</i>	<i>DB</i>
<i>Date:</i> <i>Event Description:</i> <i>Unit:</i> <i>Doc Link:</i> <i>Unit Link:</i>		5/8/1996 NEW OPERATING PERMIT - 2ND NOTICE OF DEFICIENCY ISSUED MULTIPLE UNITS https://www.envirostor.dtsc.ca.gov/public/hwmp_showunits? cmd=showpaunits&global_id=CAD003963592&link_key=5365				
<i>Date:</i> <i>Event Description:</i> <i>Unit:</i> <i>Doc Link:</i> <i>Unit Link:</i>		1/8/2019 MOD CLASS 1 - NO PRIOR APPROVAL REQUIRED - FINAL PERMIT MODIFICATION (EXPIRES)				
<i>Date:</i> <i>Event Description:</i> <i>Unit:</i> <i>Doc Link:</i> <i>Unit Link:</i>		1/8/2019 *MOD CLASS 1 - NO PRIOR APPROVAL REQUIRED - FINAL PERMIT MODIFICATION (EXPIRES)				
<i>Date:</i> <i>Event Description:</i> <i>Unit:</i> <i>Doc Link:</i> <i>Unit Link:</i>		4/23/2013 *MOD CLASS 1* - PRIOR APPROVAL REQUIRED - FINAL PERMIT MODIFICATION (EXPIRES)				
<i>Date:</i> <i>Event Description:</i> <i>Unit:</i> <i>Doc Link:</i> <i>Unit Link:</i>		4/23/2013 *MOD CLASS 1* - PRIOR APPROVAL REQUIRED - FINAL PERMIT MODIFICATION https://www.envirostor.dtsc.ca.gov/public/hwmp_final_documents? global_id=CAD003963592&link_key=601&document_category=FINAL+PERMIT&event_description=% 2AMod+Class+1%2A+%2D+Prior+Approval+Required+%2D+FINAL+PERMIT+MODIFICATION+&mytype=pa				
<i>Date:</i> <i>Event Description:</i> <i>Unit:</i> <i>Doc Link:</i> <i>Unit Link:</i>		4/23/2013 *MOD CLASS 1* - PRIOR APPROVAL REQUIRED - FINAL PERMIT MODIFICATION (EFFECTIVE)				
<i>Date:</i> <i>Event Description:</i> <i>Unit:</i> <i>Doc Link:</i> <i>Unit Link:</i>		11/10/2008 RENEWAL - WITH CHANGES - DRAFT PERMIT RENEWAL MULTIPLE UNITS https://www.envirostor.dtsc.ca.gov/public/hwmp_final_documents? global_id=CAD003963592&link_key=5405&document_category=DRAFT+PERMIT&event_description=Renewal+% 2D+With+Changes+%2D+DRAFT+PERMIT+RENEWAL+&mytype=pa https://www.envirostor.dtsc.ca.gov/public/hwmp_showunits? cmd=showpaunits&global_id=CAD003963592&link_key=5405				
<i>Date:</i> <i>Event Description:</i> <i>Unit:</i> <i>Doc Link:</i> <i>Unit Link:</i>		12/30/2007 *MOD CLASS 1* - PRIOR APPROVAL REQUIRED - FINAL PERMIT MODIFICATION (EXPIRES)				
<i>Date:</i> <i>Event Description:</i> <i>Unit:</i> <i>Doc Link:</i> <i>Unit Link:</i>		1/9/2009 RENEWAL - WITH CHANGES - FINAL CEQA MULTIPLE UNITS https://www.envirostor.dtsc.ca.gov/public/hwmp_final_documents? global_id=CAD003963592&link_key=5405&document_category=CEQA&event_description=Renewal+% 2D+With+Changes+%2D+FINAL+CEQA+&mytype=pa https://www.envirostor.dtsc.ca.gov/public/hwmp_showunits? cmd=showpaunits&global_id=CAD003963592&link_key=5405				
<i>Date:</i> <i>Event Description:</i> <i>Unit:</i> <i>Doc Link:</i> <i>Unit Link:</i>		12/30/2007 NEW OPERATING PERMIT - FINAL PERMIT (EXPIRES) MULTIPLE UNITS https://www.envirostor.dtsc.ca.gov/public/hwmp_showunits?				

Map Key	Number of Records	Direction	Distance (mi/ft)	Elev/Diff (ft)	Site	DB
					cmd=showpaunits&global_id=CAD003963592&link_key=5365	
Date:				8/22/2007		
Event Description:				RENEWAL - WITH CHANGES - 1ST NOTICE OF DEFICIENCY ISSUED		
Unit:				MULTIPLE UNITS		
Doc Link:				https://www.envirostor.dtsc.ca.gov/public/https://www.hwmpenvirostor.dtsc.ca.gov/public/site_documents/2269712150/ECS%201st%20NOD%20Aug%2022%20%2Epdf		
Unit Link:				https://www.envirostor.dtsc.ca.gov/public/hwmp_showunits?cmd=showpaunits&global_id=CAD003963592&link_key=5405		
Date:				12/8/1997		
Event Description:				NEW OPERATING PERMIT - PUBLIC COMMENT (END)		
Unit:				MULTIPLE UNITS		
Doc Link:						
Unit Link:				https://www.envirostor.dtsc.ca.gov/public/hwmp_showunits?cmd=showpaunits&global_id=CAD003963592&link_key=5365		
Date:				10/24/1997		
Event Description:				NEW OPERATING PERMIT - PUBLIC COMMENT (BEGIN)		
Unit:				MULTIPLE UNITS		
Doc Link:						
Unit Link:				https://www.envirostor.dtsc.ca.gov/public/hwmp_showunits?cmd=showpaunits&global_id=CAD003963592&link_key=5365		
Date:				10/24/1997		
Event Description:				NEW OPERATING PERMIT - DRAFT PERMIT		
Unit:				MULTIPLE UNITS		
Doc Link:						
Unit Link:				https://www.envirostor.dtsc.ca.gov/public/hwmp_showunits?cmd=showpaunits&global_id=CAD003963592&link_key=5365		
Date:				11/15/1989		
Event Description:				NEW OPERATING PERMIT - APPLICATION PART B RECEIVED		
Unit:				CONTAIN1		
Doc Link:						
Unit Link:						
Date:				10/1/1990		
Event Description:				NEW OPERATING PERMIT - 2ND NOTICE OF DEFICIENCY ISSUED		
Unit:				CONTAIN1		
Doc Link:						
Unit Link:						
Date:				6/29/2018		
Event Description:				RENEWAL - WITH CHANGES - FINAL PERMIT RENEWAL - WITHDRAWAL REQUEST ACKNOWLEDGED		
Unit:				STORAGEAREAIV		
Doc Link:						
Unit Link:						
Date:				9/21/2011		
Event Description:				*MOD CLASS 1* - PRIOR APPROVAL REQUIRED - PUBLIC NOTICE BY PERMITTEE		
Unit:						
Doc Link:				https://www.envirostor.dtsc.ca.gov/public/hwmp_final_documents?global_id=CAD003963592&link_key=601&document_category=PUBLIC+NOTICE+BY+PERMITTEE&event_description=%2AMod+Class+1%2A+%2D+Prior+Approval+Required+%2D+PUBLIC+NOTICE+BY+PERMITTEE+&mytype=pa		
Unit Link:						
Date:				1/9/2009		
Event Description:				RENEWAL - WITH CHANGES - FINAL PERMIT RENEWAL (EFFECTIVE)		
Unit:				MULTIPLE UNITS		
Doc Link:						
Unit Link:				https://www.envirostor.dtsc.ca.gov/public/hwmp_showunits?cmd=showpaunits&global_id=CAD003963592&link_key=5405		
Date:				12/16/1997		
Event Description:				NEW OPERATING PERMIT - PUBLIC COMMENT (PUBLIC HEARING)		
Unit:				MULTIPLE UNITS		
Doc Link:						

<i>Map Key</i>	<i>Number of Records</i>	<i>Direction</i>	<i>Distance (mi/ft)</i>	<i>Elev/Diff (ft)</i>	<i>Site</i>	<i>DB</i>
Unit Link:					https://www.envirostor.dtsc.ca.gov/public/hwmp_showunits?cmd=showpaunits&global_id=CAD003963592&link_key=5365	
Date:					10/5/1995	
Event Description:					NEW OPERATING PERMIT - FINAL PERMIT - WITHDRAWAL REQUEST ACKNOWLEDGED	
Unit:					CONTAIN1	
Doc Link:						
Unit Link:						
Date:					3/23/2015	
Event Description:					MOD CLASS 1 - NO PRIOR APPROVAL REQUIRED - RESPONSE TO 1ST REQUEST FOR FUTHER INFORMATION RECEIVED	
Unit:						
Doc Link:						
Unit Link:						
Date:					8/29/2012	
Event Description:					MOD CLASS 1 - NO PRIOR APPROVAL REQUIRED - 1ST REQUEST FOR FURTHER INFORMATION	
Unit:						
Doc Link:						
Unit Link:						
Date:					7/17/2012	
Event Description:					*MOD CLASS 1 - NO PRIOR APPROVAL REQUIRED - FINAL PERMIT MODIFICATION (EFFECTIVE)	
Unit:						
Doc Link:						
Unit Link:						
Date:					1/9/2009	
Event Description:					RENEWAL - WITH CHANGES - FINAL PERMIT RENEWAL	
Unit:					MULTIPLE UNITS	
Doc Link:					https://www.envirostor.dtsc.ca.gov/public/hwmp_final_documents?global_id=CAD003963592&link_key=5405&document_category=FINAL+PERMIT&event_description=Renewal+%2D+With+Changes+%2D+FINAL+PERMIT+RENEWAL+&mytype=pa	
Unit Link:					https://www.envirostor.dtsc.ca.gov/public/hwmp_showunits?cmd=showpaunits&global_id=CAD003963592&link_key=5405	
Date:					12/30/1997	
Event Description:					NEW OPERATING PERMIT - FINAL PERMIT (EFFECTIVE)	
Unit:					MULTIPLE UNITS	
Doc Link:						
Unit Link:					https://www.envirostor.dtsc.ca.gov/public/hwmp_showunits?cmd=showpaunits&global_id=CAD003963592&link_key=5365	
Date:					1/8/2019	
Event Description:					RENEWAL - WITH CHANGES - FINAL PERMIT RENEWAL (EXPIRES)	
Unit:					MULTIPLE UNITS	
Doc Link:						
Unit Link:					https://www.envirostor.dtsc.ca.gov/public/hwmp_showunits?cmd=showpaunits&global_id=CAD003963592&link_key=5405	
Date:					4/9/1996	
Event Description:					NEW OPERATING PERMIT - 1ST NOTICE OF DEFICIENCY ISSUED	
Unit:					MULTIPLE UNITS	
Doc Link:						
Unit Link:					https://www.envirostor.dtsc.ca.gov/public/hwmp_showunits?cmd=showpaunits&global_id=CAD003963592&link_key=5365	
Date:					11/6/2008	
Event Description:					RENEWAL - WITH CHANGES - FINAL PART A & PART B RECEIVED	
Unit:					MULTIPLE UNITS	
Doc Link:					https://www.envirostor.dtsc.ca.gov/public/hwmp_final_documents?global_id=CAD003963592&link_key=5405&document_category=FINAL+PART+A+%26+PART+B+RECEIVED&event_description=Renewal+%2D+With+Changes+%2D+FINAL+PART+A+%26+PART+B+RECEIVED+&mytype=pa	
Unit Link:					https://www.envirostor.dtsc.ca.gov/public/hwmp_showunits?cmd=showpaunits&global_id=CAD003963592&link_key=5405	
Date:					9/15/2003	
Event Description:					*MOD CLASS 1* - PRIOR APPROVAL REQUIRED - FINAL PERMIT MODIFICATION	

Map Key	Number of Records	Direction	Distance (mi/ft)	Elev/Diff (ft)	Site	DB
<hr/>						
Unit:						
Doc Link:					https://www.envirostor.dtsc.ca.gov/public/https://www.hwmpenvirostor.dtsc.ca.gov/public/site_documents/9873585343/27%20ECS%20REFINING%5FDTSC%20ACKNOWLEDGMENT%5FCLASS%201%20PERMIT%20MOD%5F09%5F15%5F2003%2Epdf	
Unit Link:						
Date:				12/30/1997		
Event Description:				NEW OPERATING PERMIT - FINAL PERMIT		
Unit:				MULTIPLE UNITS		
Doc Link:					https://www.envirostor.dtsc.ca.gov/public/https://www.hwmpenvirostor.dtsc.ca.gov/public/site_documents/7967771232/ECS%20Refining%20permit%20for%20envirostor%2Epdf	
Unit Link:					https://www.envirostor.dtsc.ca.gov/public/hwmp_showunits?cmd=showpaunits&global_id=CAD003963592&link_key=5365	
Date:				12/24/2008		
Event Description:				RENEWAL - WITH CHANGES - PUBLIC COMMENT (END)		
Unit:				MULTIPLE UNITS		
Doc Link:						
Unit Link:					https://www.envirostor.dtsc.ca.gov/public/hwmp_showunits?cmd=showpaunits&global_id=CAD003963592&link_key=5405	
 <u>Units Undergoing Closure</u>						
Date:				3/12/2021		
Event Description:				CLOSURE - ISSUE CLOSURE VERIFICATION		
Unit:				MULTIPLE UNITS		
Doc Link:					https://www.hwmpenvirostor.dtsc.ca.gov/public/site_documents/6676563858/2021%2D03%2D12%20ECS%20Santa%20Clara%20Closure%20Ackn%20LK%2DDTSC%5FADA%2Epdf	
Date:				6/29/2018		
Event Description:				CLOSURE ADMINISTRATIVE - ISSUE CLOSURE VERIFICATION		
Unit:				CRT GLASS WASHING UNIT		
Doc Link:						
Date:				7/10/2014		
Event Description:				CLOSURE - ISSUE CLOSURE VERIFICATION		
Unit:				VACUUMEVAPORATION		
Doc Link:					https://www.hwmpenvirostor.dtsc.ca.gov/public/site_documents/4368375480/Final%20Acknowledgement%20Letter%20for%20Evaporator%2007%2D10%2D2014%2Epdf	
Date:				3/17/2014		
Event Description:				CLOSURE - RECEIVE CLOSURE CERTIFICATION		
Unit:				MULTIPLE UNITS		
Doc Link:					https://www.hwmpenvirostor.dtsc.ca.gov/public/site_documents/2750775992/ECS%20Refining%2DTank%20A%20B%203%20Closure%20%2D%20Final%20Report%2Dfor%20Envirostor%20signed%2Epdf	
Date:				1/3/2014		
Event Description:				CLOSURE ADMINISTRATIVE - ISSUE CLOSURE VERIFICATION		
Unit:				MULTIPLE UNITS		
Doc Link:					https://www.hwmpenvirostor.dtsc.ca.gov/public/site_documents/5300977408/27%20ECS%20REFINING%5FDTSC%20ACKNOWLEDGMENT%5FCLASS%201%20PERMIT%20MOD%5F09%5F15%5F2003%2Epdf	
Date:				2/2/2012		
Event Description:				CLOSURE - RECEIVE CLOSURE CERTIFICATION		
Unit:				MULTIPLE UNITS		
Doc Link:					https://www.hwmpenvirostor.dtsc.ca.gov/public/site_documents/5129865348/3%5FECS%20Refining%5FClosure%20Certification%5FUnit%201%20Tanks%5FClosure%20Certif%2E%5FPE%5Fdated%5F2%2D2%2D2012%2Epdf	
Date:				1/9/2020		
Event Description:				CLOSURE - CLOSURE PLAN RECEIVED		
Unit:				MULTIPLE UNITS		
Doc Link:						
Date:				6/26/2019		
Event Description:				CLOSURE - CLOSURE PLAN REQUESTED		
Unit:				MULTIPLE UNITS		
Doc Link:						

Map Key	Number of Records	Direction	Distance (mi/ft)	Elev/Diff (ft)	Site	DB
Date: Event Description: Unit: Doc Link:		7/8/2013 CLOSURE ADMINISTRATIVE - ISSUE CLOSURE VERIFICATION CONTAIN1				
Date: Event Description: Unit: Doc Link:		1/24/2006 CLOSURE - ISSUE CLOSURE VERIFICATION MULTIPLE UNITS				
Date: Event Description: Unit: Doc Link:		1/17/2020 CLOSURE - FINAL CEQA MULTIPLE UNITS https://www.hwmpenvirostor.dtsc.ca.gov/public/site_documents/5701664566/2020%2D1%2D17%20AddendumND%5FECS%20Closure%20Plan%20Amendment%20%28LK%2DDTSC%29%5FRedacted%2Epdf				
Date: Event Description: Unit: Doc Link:		4/20/2005 CLOSURE - RECEIVE CLOSURE CERTIFICATION MULTIPLE UNITS				
Date: Event Description: Unit: Doc Link:		2/17/2021 CLOSURE - RECEIVE CLOSURE CERTIFICATION MULTIPLE UNITS https://www.hwmpenvirostor.dtsc.ca.gov/public/site_documents/8343778312/2021%2D02%2D17%20705%20Reed%20St%20Santa%20Clara%20Closure%20Report%20rev%20Roux%2DFBPM%2Epdf				
Date: Event Description: Unit: Doc Link:		1/22/2020 CLOSURE - CEQA DETERMINATION MULTIPLE UNITS https://www.hwmpenvirostor.dtsc.ca.gov/public/site_documents/1926212906/2008112030%5F2020%2D1%2D17%20Notice%20of%20Determination%5FECS%20Closure%20Plan%20Amendment%20%28LK%2DDTSC%29%2Epdf				
Date: Event Description: Unit: Doc Link:		1/17/2020 CLOSURE - CLOSURE PLAN APPROVED MULTIPLE UNITS https://www.hwmpenvirostor.dtsc.ca.gov/public/site_documents/4457914054/2020%2D1%2D17%20ECS%20Santa%20Clara%20Closure%20Plan%20Amendment%20Approval%20%28EE%2DDTSC%29%2Epdf				
Date: Event Description: Unit: Doc Link:		2/17/2012 CLOSURE - ISSUE CLOSURE VERIFICATION MULTIPLE UNITS https://www.envirostor.dtsc.ca.gov/public/hwmp_final_documents?global_id=CAD003963592&link_key=673&document_category=CLOSURE+VERIFICATION&event_description=Closure+%2D+ISSUE+CLOSURE+VERIFICATION+&mytype=pa				
Date: Event Description: Unit: Doc Link:		3/29/2011 CLOSURE - CLOSURE PLAN RECEIVED VACUUMEVAPORATION https://www.hwmpenvirostor.dtsc.ca.gov/public/site_documents/7419828116/1%5FECS%20Refining%5FClosure%20Report%20for%20Unit%203%2DEvaporator%5F3%2D29%2D2011%2Epdf				
Date: Event Description: Unit: Doc Link:		6/29/2018 CLOSURE - CLOSURE NOTICE RECEIVED MULTIPLE UNITS				
Date: Event Description: Unit: Doc Link:		12/30/2007 CLOSURE ADMINISTRATIVE - ISSUE CLOSURE VERIFICATION SHREDDER				
Date: Event Description: Unit: Doc Link:		1/30/2015 CLOSURE - ISSUE CLOSURE VERIFICATION MULTIPLE UNITS https://www.hwmpenvirostor.dtsc.ca.gov/public/site_documents/8801496207/Final%20Acknowledgement%20Letter%20for%20Tanks%20A%2C%20B%2C%20and%203%2001%2D30%2D2015%20AG%2Epdf				

Map Key	Number of Records	Direction	Distance (mi/ft)	Elev/Diff (ft)	Site	DB
Date:		3/17/2014				
Event Description:		CLOSURE - CLOSURE NOTICE RECEIVED				
Unit:		MULTIPLE UNITS				
Doc Link:		https://www.hwmpenvirostor.dtsc.ca.gov/public/site_documents/1235212028/PE%20Certificatin%20for%20Unit%201%20tanks%20A%20B%20and%203%20.pdf				
Date:		6/1/1997				
Event Description:		CLOSURE - CLOSURE PLAN RECEIVED				
Unit:		MULTIPLE UNITS				
Doc Link:						
Date:		3/29/2011				
Event Description:		CLOSURE - RECEIVE CLOSURE CERTIFICATION				
Unit:		VACUUMEVAPORATION				
Doc Link:		https://www.envirostor.dtsc.ca.gov/public/hwmp_final_documents?global_id=CAD003963592&link_key=1096&document_category=CLOSURE+CERTIFICATION&event_description=Closure+%2D+RECEIVE+CLOSURE+CERTIFICATION+&mytype=pa				
<u>Permit Maintenance - Completed Activities</u>						
Title:		Fee for Service Notification				
Title Link:		https://www.envirostor.dtsc.ca.gov/public/hwmp_final_documents?global_id=CAD003963592&doc_id=60007883&version=5				
Document Type:		CORRESPONDENCE				
Date Completed:		10/27/2016				

66	5 of 5	ENE	0.67 / 3,555.44	54.92 / -21	FORMER ECS 705 REED ST 705 REED ST SANTA CLARA CA 950500000	HWP
<hr/>						
Estor/EPA ID:			CAD003963592	Permit Renewal Lead:		ELENA ESPADA
Site Code:			200247	Project Manager:		ELENA ESPADA
Nat Priority List:				Supervisor:		
Acres:				Public Partici Spclst:		
Special Program:				Census Tract:		6085505202
Funding:				County:		SANTA CLARA
Assembly District:			25	Latitude:		37.359708
Senate District:			10	Longitude:		-121.945473
School District:						
APN:						
Cleanup Status:						
Cleanup Oversight Agencies:						
Site Type:			NON-OPERATING - PERMIT AUTHORITY: Standardized			
Office:						
Past Use that Caused Contam:						
Potential Media Affected:						
Potential Contamin of Concern:						
<hr/>						
Site History:						
<hr/>						
Status:			NON-OPERATING			
Program Type:			HAZ WASTE - Standardized			
CalEnviroScreen Score:			76-80%			
Summary Link:			https://www.envirostor.dtsc.ca.gov/public/hwmp_profile_report?global_id=CAD003963592			
<hr/>						
Status:			NO ACTION			
Program Type:			INSPECTION			
CalEnviroScreen Score:			76-80%			
Summary Link:			https://www.envirostor.dtsc.ca.gov/public/eeerp_profile_report?global_id=3000014			

Permit Units - Completed Activities

Date: 8/29/2012
Event Description: MOD CLASS 1 - NO PRIOR APPROVAL REQUIRED - FINAL PERMIT MODIFICATION (EFFECTIVE)

Map Key	Number of Records	Direction	Distance (mi/ft)	Elev/Diff (ft)	Site	DB
<hr/>						
Unit:						
Doc Link:						
Unit Link:						
Date:		11/10/2008				
Event Description:		RENEWAL - WITH CHANGES - PUBLIC COMMENT (BEGIN)				
Unit:		MULTIPLE UNITS				
Doc Link:		https://www.envirostor.dtsc.ca.gov/public/hwmp_final_documents?global_id=CAD003963592&link_key=5405&document_category=PUBLIC+COMMENT&event_description=Renewal+%2D+With+Changes+%2D+PUBLIC+COMMENT+%28BEGIN%29&mytype=pa				
Unit Link:		https://www.envirostor.dtsc.ca.gov/public/hwmp_showunits?cmd=showpaunits&global_id=CAD003963592&link_key=5405				
Date:		6/29/2018				
Event Description:		RENEWAL - WITH CHANGES - FINAL PERMIT RENEWAL - WITHDRAWAL REQUEST ACKNOWLEDGED				
Unit:		STORAGEAREAIV				
Doc Link:						
Unit Link:						
Date:		9/15/2003				
Event Description:		*MOD CLASS 1* - PRIOR APPROVAL REQUIRED - FINAL PERMIT MODIFICATION				
Unit:						
Doc Link:		https://www.envirostor.dtsc.ca.gov/public/https://www.hwmpenvirostor.dtsc.ca.gov/public/site_documents/9873585343/27%20ECS%20REFINING%5FDTSC%20ACKNOWLEDGMENT%5FCLASS%201%20PERMIT%20MOD%5F09%5F15%5F2003%2Epdf				
Unit Link:						
Date:		10/24/1997				
Event Description:		NEW OPERATING PERMIT - PUBLIC COMMENT (BEGIN)				
Unit:		MULTIPLE UNITS				
Doc Link:						
Unit Link:		https://www.envirostor.dtsc.ca.gov/public/hwmp_showunits?cmd=showpaunits&global_id=CAD003963592&link_key=5365				
Date:		5/8/1996				
Event Description:		NEW OPERATING PERMIT - 2ND NOTICE OF DEFICIENCY ISSUED				
Unit:		MULTIPLE UNITS				
Doc Link:						
Unit Link:		https://www.envirostor.dtsc.ca.gov/public/hwmp_showunits?cmd=showpaunits&global_id=CAD003963592&link_key=5365				
Date:		12/9/2008				
Event Description:		RENEWAL - WITH CHANGES - PUBLIC COMMENT (PUBLIC MEETING)				
Unit:		MULTIPLE UNITS				
Doc Link:						
Unit Link:		https://www.envirostor.dtsc.ca.gov/public/hwmp_showunits?cmd=showpaunits&global_id=CAD003963592&link_key=5405				
Date:		7/17/2012				
Event Description:		*MOD CLASS 1 - NO PRIOR APPROVAL REQUIRED - FINAL PERMIT MODIFICATION				
Unit:						
Doc Link:		https://www.envirostor.dtsc.ca.gov/public/hwmp_final_documents?global_id=CAD003963592&link_key=734&document_category=FINAL+PERMIT&event_description=%26+Mod+Class+1+%2D+No+Prior+Approval+Required+%2D+FINAL+PERMIT+MODIFICATION+&mytype=pa				
Unit Link:						
Date:		11/6/2008				
Event Description:		RENEWAL - WITH CHANGES - FINAL PART A & PART B RECEIVED				
Unit:		MULTIPLE UNITS				
Doc Link:		https://www.envirostor.dtsc.ca.gov/public/hwmp_final_documents?global_id=CAD003963592&link_key=5405&document_category=FINAL+PART+A+%26+PART+B+RECEIVED&event_description=Renewal+%2D+With+Changes+%2D+FINAL+PART+A+%26+PART+B+RECEIVED+&mytype=pa				
Unit Link:		https://www.envirostor.dtsc.ca.gov/public/hwmp_showunits?cmd=showpaunits&global_id=CAD003963592&link_key=5405				
Date:		1/8/2019				
Event Description:		*MOD CLASS 1 - NO PRIOR APPROVAL REQUIRED - FINAL PERMIT MODIFICATION (EXPIRES)				
Unit:						
Doc Link:						

Map Key	Number of Records	Direction	Distance (mi/ft)	Elev/Diff (ft)	Site	DB
Unit Link:						
Date:		8/29/2012				
Event Description:		MOD CLASS 1 - NO PRIOR APPROVAL REQUIRED - 1ST REQUEST FOR FURTHER INFORMATION				
Unit:						
Doc Link:						
Unit Link:						
Date:		12/30/2007				
Event Description:		*MOD CLASS 1* - PRIOR APPROVAL REQUIRED - FINAL PERMIT MODIFICATION (EXPIRES)				
Unit:						
Doc Link:						
Unit Link:						
Date:		1/9/2009				
Event Description:		RENEWAL - WITH CHANGES - FINAL CEQA				
Unit:		MULTIPLE UNITS				
Doc Link:		https://www.envirostor.dtsc.ca.gov/public/hwmp_final_documents?global_id=CAD003963592&link_key=5405&document_category=CEQA&event_description=Renewal+%2D+With+Changes+%2D+FINAL+CEQA+&mytype=pa				
Unit Link:		https://www.envirostor.dtsc.ca.gov/public/hwmp_showunits?cmd=showpaunits&global_id=CAD003963592&link_key=5405				
Date:		12/30/2007				
Event Description:		NEW OPERATING PERMIT - FINAL PERMIT (EXPIRES)				
Unit:		MULTIPLE UNITS				
Doc Link:						
Unit Link:		https://www.envirostor.dtsc.ca.gov/public/hwmp_showunits?cmd=showpaunits&global_id=CAD003963592&link_key=5365				
Date:		9/15/2003				
Event Description:		*MOD CLASS 1* - PRIOR APPROVAL REQUIRED - FINAL PERMIT MODIFICATION (EFFECTIVE)				
Unit:						
Doc Link:						
Unit Link:						
Date:		11/6/2008				
Event Description:		RENEWAL - WITH CHANGES - TECHNICAL COMPLETE LETTER				
Unit:		MULTIPLE UNITS				
Doc Link:		https://www.envirostor.dtsc.ca.gov/public/https://www.hwmpenvirostor.dtsc.ca.gov/public/site_documents/8482206046/ECS%5FTechComp%2Epdf				
Unit Link:		https://www.envirostor.dtsc.ca.gov/public/hwmp_showunits?cmd=showpaunits&global_id=CAD003963592&link_key=5405				
Date:		11/15/1993				
Event Description:		NEW OPERATING PERMIT - FINAL PERMIT - WITHDRAWAL REQUEST RECEIVED				
Unit:		CONTAIN1				
Doc Link:						
Unit Link:						
Date:		3/30/1993				
Event Description:		NEW OPERATING PERMIT - APPLICATION PART B RECEIVED				
Unit:		MULTIPLE UNITS				
Doc Link:						
Unit Link:		https://www.envirostor.dtsc.ca.gov/public/hwmp_showunits?cmd=showpaunits&global_id=CAD003963592&link_key=5365				
Date:		12/21/2006				
Event Description:		RENEWAL - WITH CHANGES - APPLICATION PART B RECEIVED				
Unit:		MULTIPLE UNITS				
Doc Link:						
Unit Link:		https://www.envirostor.dtsc.ca.gov/public/hwmp_showunits?cmd=showpaunits&global_id=CAD003963592&link_key=5405				
Date:		9/21/2011				
Event Description:		*MOD CLASS 1* - PRIOR APPROVAL REQUIRED - PUBLIC NOTICE BY PERMITTEE				
Unit:						
Doc Link:		https://www.envirostor.dtsc.ca.gov/public/hwmp_final_documents?global_id=CAD003963592&link_key=601&document_category=PUBLIC+NOTICE+BY+PERMITTEE&event_descri				

Map Key	Number of Records	Direction	Distance (mi/ft)	Elev/Diff (ft)	Site	DB
					ption=%2AMod+Class+1%2A+%2D+Prior+Approval+Required+%2D+PUBLIC+NOTICE+BY+PERMITTEE+&mytype=pa	
		Unit Link:				
		Date:	10/24/1997			
		Event Description:	NEW OPERATING PERMIT - DRAFT PERMIT			
		Unit:	MULTIPLE UNITS			
		Doc Link:				
		Unit Link:	https://www.envirostor.dtsc.ca.gov/public/hwmp_showunits?cmd=showpaunits&global_id=CAD003963592&link_key=5365			
		Date:	11/15/1989			
		Event Description:	NEW OPERATING PERMIT - APPLICATION PART B RECEIVED			
		Unit:	CONTAIN1			
		Doc Link:				
		Unit Link:				
		Date:	10/1/1990			
		Event Description:	NEW OPERATING PERMIT - 2ND NOTICE OF DEFICIENCY ISSUED			
		Unit:	CONTAIN1			
		Doc Link:				
		Unit Link:				
		Date:	3/23/2015			
		Event Description:	MOD CLASS 1 - NO PRIOR APPROVAL REQUIRED - RESPONSE TO 1ST REQUEST FOR FUTHER INFORMATION RECEIVED			
		Unit:				
		Doc Link:				
		Unit Link:				
		Date:	7/17/2012			
		Event Description:	*MOD CLASS 1 - NO PRIOR APPROVAL REQUIRED - FINAL PERMIT MODIFICATION (EFFECTIVE)			
		Unit:				
		Doc Link:				
		Unit Link:				
		Date:	1/9/2009			
		Event Description:	RENEWAL - WITH CHANGES - FINAL PERMIT RENEWAL			
		Unit:	MULTIPLE UNITS			
		Doc Link:	https://www.envirostor.dtsc.ca.gov/public/hwmp_final_documents?global_id=CAD003963592&link_key=5405&document_category=FINAL+PERMIT&event_description=Renewal+%2D+With+Changes+%2D+FINAL+PERMIT+RENEWAL+&mytype=pa			
		Unit Link:	https://www.envirostor.dtsc.ca.gov/public/hwmp_showunits?cmd=showpaunits&global_id=CAD003963592&link_key=5405			
		Date:	12/21/2006			
		Event Description:	RENEWAL - WITH CHANGES - APPLICATION PART A RECEIVED			
		Unit:	MULTIPLE UNITS			
		Doc Link:				
		Unit Link:	https://www.envirostor.dtsc.ca.gov/public/hwmp_showunits?cmd=showpaunits&global_id=CAD003963592&link_key=5405			
		Date:	4/9/1996			
		Event Description:	NEW OPERATING PERMIT - 1ST NOTICE OF DEFICIENCY ISSUED			
		Unit:	MULTIPLE UNITS			
		Doc Link:				
		Unit Link:	https://www.envirostor.dtsc.ca.gov/public/hwmp_showunits?cmd=showpaunits&global_id=CAD003963592&link_key=5365			
		Date:	8/29/2012			
		Event Description:	MOD CLASS 1 - NO PRIOR APPROVAL REQUIRED - FINAL PERMIT MODIFICATION			
		Unit:				
		Doc Link:				
		Unit Link:				
		Date:	4/23/2013			
		Event Description:	*MOD CLASS 1* - PRIOR APPROVAL REQUIRED - FINAL PERMIT MODIFICATION (EXPIRES)			
		Unit:				
		Doc Link:				

Map Key	Number of Records	Direction	Distance (mi/ft)	Elev/Diff (ft)	Site	DB
Unit Link:						
Date:		10/5/1995				
Event Description:		NEW OPERATING PERMIT - FINAL PERMIT - WITHDRAWAL REQUEST ACKNOWLEDGED				
Unit:		CONTAIN1				
Doc Link:						
Unit Link:						
Date:		1/8/2019				
Event Description:		MOD CLASS 1 - NO PRIOR APPROVAL REQUIRED - FINAL PERMIT MODIFICATION (EXPIRES)				
Unit:						
Doc Link:						
Unit Link:						
Date:		4/23/2013				
Event Description:		*MOD CLASS 1* - PRIOR APPROVAL REQUIRED - FINAL PERMIT MODIFICATION				
Unit:						
Doc Link:		https://www.envirostor.dtsc.ca.gov/public/hwmp_final_documents?global_id=CAD003963592&link_key=601&document_category=FINAL+PERMIT&event_description=%2AMod+Class+1%2A+%2D+Prior+Approval+Required+%2D+FINAL+PERMIT+MODIFICATION+&mytype=pa				
Unit Link:						
Date:		8/22/2007				
Event Description:		RENEWAL - WITH CHANGES - 1ST NOTICE OF DEFICIENCY ISSUED				
Unit:		MULTIPLE UNITS				
Doc Link:		https://www.envirostor.dtsc.ca.gov/public/https://www.hwmpenvirostor.dtsc.ca.gov/public/site_documents/2269712150/ECS%201st%20NOD%20Aug%2022%20%2Epdf				
Unit Link:		https://www.envirostor.dtsc.ca.gov/public/hwmp_showunits?cmd=showpaunits&global_id=CAD003963592&link_key=5405				
Date:		1/9/2009				
Event Description:		RENEWAL - WITH CHANGES - FINAL PERMIT RENEWAL (EFFECTIVE)				
Unit:		MULTIPLE UNITS				
Doc Link:						
Unit Link:		https://www.envirostor.dtsc.ca.gov/public/hwmp_showunits?cmd=showpaunits&global_id=CAD003963592&link_key=5405				
Date:		12/24/2008				
Event Description:		RENEWAL - WITH CHANGES - PUBLIC COMMENT (END)				
Unit:		MULTIPLE UNITS				
Doc Link:						
Unit Link:		https://www.envirostor.dtsc.ca.gov/public/hwmp_showunits?cmd=showpaunits&global_id=CAD003963592&link_key=5405				
Date:		12/30/1997				
Event Description:		NEW OPERATING PERMIT - FINAL PERMIT				
Unit:		MULTIPLE UNITS				
Doc Link:		https://www.envirostor.dtsc.ca.gov/public/https://www.hwmpenvirostor.dtsc.ca.gov/public/site_documents/7967771232/ECS%20Refining%20permit%20for%20envirostor%2Epdf				
Unit Link:		https://www.envirostor.dtsc.ca.gov/public/hwmp_showunits?cmd=showpaunits&global_id=CAD003963592&link_key=5365				
Date:		11/10/2008				
Event Description:		RENEWAL - WITH CHANGES - DRAFT PERMIT RENEWAL				
Unit:		MULTIPLE UNITS				
Doc Link:		https://www.envirostor.dtsc.ca.gov/public/hwmp_final_documents?global_id=CAD003963592&link_key=5405&document_category=DRAFT+PERMIT&event_description=Renewal+%2D+With+Changes+%2D+DRAFT+PERMIT+RENEWAL+&mytype=pa				
Unit Link:		https://www.envirostor.dtsc.ca.gov/public/hwmp_showunits?cmd=showpaunits&global_id=CAD003963592&link_key=5405				
Date:		4/6/1990				
Event Description:		NEW OPERATING PERMIT - RESPONSE TO 1ST NOD RECEIVED				
Unit:		CONTAIN1				
Doc Link:						
Unit Link:						
Date:		1/8/2019				
Event Description:		RENEWAL - WITH CHANGES - FINAL PERMIT RENEWAL (EXPIRES)				
Unit:		MULTIPLE UNITS				

Map Key	Number of Records	Direction	Distance (mi/ft)	Elev/Diff (ft)	Site	DB
<hr/>						
Doc Link:						
Unit Link:			https://www.envirostor.dtsc.ca.gov/public/hwmp_showunits?cmd=showpaunits&global_id=CAD003963592&link_key=5405			
Date:			12/16/1997			
Event Description:			NEW OPERATING PERMIT - PUBLIC COMMENT (PUBLIC HEARING)			
Unit:			MULTIPLE UNITS			
Doc Link:						
Unit Link:			https://www.envirostor.dtsc.ca.gov/public/hwmp_showunits?cmd=showpaunits&global_id=CAD003963592&link_key=5365			
Date:			12/30/1997			
Event Description:			NEW OPERATING PERMIT - FINAL PERMIT (EFFECTIVE)			
Unit:			MULTIPLE UNITS			
Doc Link:						
Unit Link:			https://www.envirostor.dtsc.ca.gov/public/hwmp_showunits?cmd=showpaunits&global_id=CAD003963592&link_key=5365			
Date:			12/8/1997			
Event Description:			NEW OPERATING PERMIT - PUBLIC COMMENT (END)			
Unit:			MULTIPLE UNITS			
Doc Link:						
Unit Link:			https://www.envirostor.dtsc.ca.gov/public/hwmp_showunits?cmd=showpaunits&global_id=CAD003963592&link_key=5365			
Date:			4/23/2013			
Event Description:			*MOD CLASS 1* - PRIOR APPROVAL REQUIRED - FINAL PERMIT MODIFICATION (EFFECTIVE)			
Unit:						
Doc Link:						
Unit Link:						
 <u>Units Undergoing Closure</u>						
Date:			6/29/2018			
Event Description:			CLOSURE ADMINISTRATIVE - ISSUE CLOSURE VERIFICATION			
Unit:			CRT GLASS WASHING UNIT			
Doc Link:						
Date:			2/2/2012			
Event Description:			CLOSURE - RECEIVE CLOSURE CERTIFICATION			
Unit:			MULTIPLE UNITS			
Doc Link:			https://www.hwmpenvirostor.dtsc.ca.gov/public/site_documents/5129865348/3%5FECS%20Refining%5FClosure%20Certification%5FUnit%201%20Tanks%5FClosure%20Certif%2E%5FPE%5Fdated%5F2%2D2%2D2012%2Epdf			
Date:			1/24/2006			
Event Description:			CLOSURE - ISSUE CLOSURE VERIFICATION			
Unit:			MULTIPLE UNITS			
Doc Link:						
Date:			2/17/2012			
Event Description:			CLOSURE - ISSUE CLOSURE VERIFICATION			
Unit:			MULTIPLE UNITS			
Doc Link:			https://www.envirostor.dtsc.ca.gov/public/hwmp_final_documents?global_id=CAD003963592&link_key=673&document_category=CLOSURE+VERIFICATION&event_description=Closure+%2D+ISSUE+CLOSURE+VERIFICATION+&mytype=pa			
Date:			3/17/2014			
Event Description:			CLOSURE - CLOSURE NOTICE RECEIVED			
Unit:			MULTIPLE UNITS			
Doc Link:			https://www.hwmpenvirostor.dtsc.ca.gov/public/site_documents/1235212028/PE%20Certificatin%20for%20Unit%201%20tanks%20A%20B%20and%203%2Epdf			
Date:			2/17/2021			
Event Description:			CLOSURE - RECEIVE CLOSURE CERTIFICATION			
Unit:			MULTIPLE UNITS			
Doc Link:			https://www.hwmpenvirostor.dtsc.ca.gov/public/site_documents/8343778312/2021%2D02%2D17%20705%20Reed%20St%20Santa%20Clara%20Closure%20Report%20rev%20Roux%2DFBPM%2Epdf			

Map Key	Number of Records	Direction	Distance (mi/ft)	Elev/Diff (ft)	Site	DB
Date:		1/22/2020				
Event Description:		CLOSURE - CEQA DETERMINATION				
Unit:		MULTIPLE UNITS				
Doc Link:		https://www.hwmpenvirostor.dtsc.ca.gov/public/site_documents/1926212906/2008112030%5F2020%2D1%2D17%20Notice%20of%20Determination%5FECS%20Closure%20Plan%20Amendment%20%28LK%2DDTSC%29%2Epdf				
Date:		6/29/2018				
Event Description:		CLOSURE - CLOSURE NOTICE RECEIVED				
Unit:		MULTIPLE UNITS				
Doc Link:						
Date:		1/3/2014				
Event Description:		CLOSURE ADMINISTRATIVE - ISSUE CLOSURE VERIFICATION				
Unit:		MULTIPLE UNITS				
Doc Link:		https://www.hwmpenvirostor.dtsc.ca.gov/public/site_documents/5300977408/27%20ECS%20REFINING%5FDTSC%20ACKNOWLEDGMENT%5FCLASS%201%20PERMIT%20MOD%5F09%5F15%5F2003%2Epdf				
Date:		7/8/2013				
Event Description:		CLOSURE ADMINISTRATIVE - ISSUE CLOSURE VERIFICATION				
Unit:		CONTAIN1				
Doc Link:						
Date:		1/30/2015				
Event Description:		CLOSURE - ISSUE CLOSURE VERIFICATION				
Unit:		MULTIPLE UNITS				
Doc Link:		https://www.hwmpenvirostor.dtsc.ca.gov/public/site_documents/8801496207/Final%20Acknowledgement%20Letter%20for%20Tanks%20A%2C%20B%2C%20and%203%2001%2D30%2D2015%20AG%2Epdf				
Date:		6/1/1997				
Event Description:		CLOSURE - CLOSURE PLAN RECEIVED				
Unit:		MULTIPLE UNITS				
Doc Link:						
Date:		1/9/2020				
Event Description:		CLOSURE - CLOSURE PLAN RECEIVED				
Unit:		MULTIPLE UNITS				
Doc Link:						
Date:		6/26/2019				
Event Description:		CLOSURE - CLOSURE PLAN REQUESTED				
Unit:		MULTIPLE UNITS				
Doc Link:						
Date:		1/17/2020				
Event Description:		CLOSURE - FINAL CEQA				
Unit:		MULTIPLE UNITS				
Doc Link:		https://www.hwmpenvirostor.dtsc.ca.gov/public/site_documents/5701664566/2020%2D1%2D17%20AddendumND%5FECS%20Closure%20Plan%20Amendment%20%28LK%2DDTSC%29%5FRedacted%2Epdf				
Date:		3/12/2021				
Event Description:		CLOSURE - ISSUE CLOSURE VERIFICATION				
Unit:		MULTIPLE UNITS				
Doc Link:		https://www.hwmpenvirostor.dtsc.ca.gov/public/site_documents/6676563858/2021%2D03%2D12%20ECS%20Santa%20Clara%20Closure%20Ackn%20LK%2DDTSC%5FADA%2Epdf				
Date:		1/17/2020				
Event Description:		CLOSURE - CLOSURE PLAN APPROVED				
Unit:		MULTIPLE UNITS				
Doc Link:		https://www.hwmpenvirostor.dtsc.ca.gov/public/site_documents/4457914054/2020%2D1%2D17%20ECS%20Santa%20Clara%20Closure%20Plan%20Amendment%20Approval%20%28EE%2DDTSC%29%2Epdf				
Date:		3/29/2011				
Event Description:		CLOSURE - CLOSURE PLAN RECEIVED				
Unit:		VACUUMEVAPORATION				
Doc Link:		https://www.hwmpenvirostor.dtsc.ca.gov/public/site_documents/7419828116/1%5FECS%20Refining%5FClosure%20Report%20for%20Unit%203%2DEvaporator%5F3%2D29%2D2011%2Epdf				
Date:		3/29/2011				

Map Key	Number of Records	Direction	Distance (mi/ft)	Elev/Diff (ft)	Site	DB
<hr/>						
Event Description:		CLOSURE - RECEIVE CLOSURE CERTIFICATION				
Unit:		VACUUMEVAPORATION				
Doc Link:		https://www.envirostor.dtsc.ca.gov/public/hwmp_final_documents?global_id=CAD003963592&link_key=1096&document_category=CLOSURE+CERTIFICATION&event_description=Closure+%2D+RECEIVE+CLOSURE+CERTIFICATION+&mytype=pa				
Date:		4/20/2005				
Event Description:		CLOSURE - RECEIVE CLOSURE CERTIFICATION				
Unit:		MULTIPLE UNITS				
Doc Link:						
Date:		3/17/2014				
Event Description:		CLOSURE - RECEIVE CLOSURE CERTIFICATION				
Unit:		MULTIPLE UNITS				
Doc Link:		https://www.hwmpenvirostor.dtsc.ca.gov/public/site_documents/2750775992/ECS%20Refining%2DTank%20A%20B%203%20Closure%20%2D%20Final%20Report%2Dfor%20Envirostor%20signed%2Epdf				
Date:		12/30/2007				
Event Description:		CLOSURE ADMINISTRATIVE - ISSUE CLOSURE VERIFICATION				
Unit:		SHREDDER				
Doc Link:						
Date:		7/10/2014				
Event Description:		CLOSURE - ISSUE CLOSURE VERIFICATION				
Unit:		VACUUMEVAPORATION				
Doc Link:		https://www.hwmpenvirostor.dtsc.ca.gov/public/site_documents/4368375480/Final%20Acknowledgement%20Letter%20for%20Evaporator%2007%2D10%2D2014%2Epdf				

Permit Maintenance - Completed Activities

Title: Fee for Service Notification
Title Link: https://www.envirostor.dtsc.ca.gov/public/hwmp_final_documents?global_id=CAD003963592&doc_id=60007883&version=5
Document Type: CORRESPONDENCE
Date Completed: 10/27/2016

67	1 of 1	SE	0.69 / 3,647.93	85.67 / 10	HUBBLE QUARRY AND MILL SANTA CLARA COUNTY SANTA CLARA CA 95050	MRDS
Dep ID:	10189377	I1:	28			
Dev Status:	UNKNOWN	Latitude:	37.346313			
Code List:	GRT	Longitude:	-121.946777			
Url:	http://mrdata.usgs.gov/mrds/show-mrds.php?dep_id=10189377					
<u>Commodity</u>						
I1:	48	Line:	1			
Code:	GRT	Inserted By:	MAS migration			
Commodity:	Granite	Insert Date:	29-OCT-02			
Commodity Type:	Non-metallic	Updated By:	USGS			
Commodity Group:	Stone	Update Date:	29-OCT-02			
Importance:	Primary					
<u>Names</u>						
I1:	13	Inserted By:	MAS migration			
Status:	Current	Insert Date:	29-OCT-02			
Site Name:	Hubble Quarry and Mill	Updated By:	USGS			
Line:	1	Update Date:	29-OCT-02			
68	1 of 1	ENE	0.70 / 3,694.51	57.53 / -18	DEVCO METAL FINISHING, INC. 1745 GRANT STREET #3 SANTA CLARA CA 95050	ENVIROSTOR

Map Key	Number of Records	Direction	Distance (mi/ft)	Elev/Diff (ft)	Site	DB
---------	-------------------	-----------	------------------	----------------	------	----

Estor/EPA ID:	71002359			Assembly District:	
Site Code:				Senate District:	
Nat Priority List:	NO			Permit Renewal Lead:	
APN:	NONE SPECIFIED			Public Partici Spclst:	
Census Tract:	6085505202			Project Manager:	
Site Type:	TIERED PERMIT			County:	SANTA CLARA
Address Description:	1745 GRANT STREET #3			Latitude:	37.3578316
Office:	CLEANUP BERKELEY			Longitude:	-121.9435064
Special Program:				Acres:	NONE SPECIFIED
Funding:				Supervisor:	
Cleanup Status:	INACTIVE - NEEDS EVALUATION AS OF				
Cleanup Oversight Agencies:	NONE SPECIFIED				
School District:					
Past Use that Caused Contam:	NONE SPECIFIED				
Potential Media Affected:	NONE SPECIFIED				
Potential Contamin of Concern:					

NONE SPECIFIED

Site History:

Status:	INACTIVE - NEEDS EVALUATION
A2 Program Type:	TIERED PERMIT
CalEnviroScreen Score:	76-80%
Summary Link:	https://www.envirostor.dtsc.ca.gov/public/profile_report?global_id=71002359

69	1 of 1	ENE	0.71 / 3,723.45	55.02 / -20	BRADFORD MANUFACTURING- REED AND GRANT STREETS PROPERTY SOUTHWEST CORNER OF REED AND GRANT STREETS SANTA CLARA CA 95050	ENVIROSTOR
--------------------	--------	-----	-----------------	-------------	---	------------

Estor/EPA ID:	60001129			Assembly District: 25	
Site Code:	201844			Senate District: 10	
Nat Priority List:	NO			Permit Renewal Lead:	
APN:	224-02-002, 224-02-013, 224-02-014, 224-02-020, 224-02-023, 22402002, 22402013, 22402014, 22402020, 22402023			Public Partici Spclst:	
Census Tract:	6085505202			Project Manager: CLAUDE JEMISON	
Site Type:	VOLUNTARY CLEANUP			County:	SANTA CLARA
Address Description:	SOUTHWEST CORNER OF REED AND GRANT STREETS			Latitude:	37.3587406653143
Office:	CLEANUP BERKELEY			Longitude:	-121.944894932541
Special Program:				Acres:	8.75 ACRES
Funding:	SITE PROPONENT			Supervisor:	CHERYL PROWELL
Cleanup Status:	CERTIFIED O&M - LAND USE RESTRICTIONS ONLY AS OF 4/22/2013				
Cleanup Oversight Agencies:	DTSC - SITE CLEANUP PROGRAM - LEAD AGENCY				
School District:					
Past Use that Caused Contam:	ABOVE GROUND STORAGE TANKS, DEGREASING FACILITY, FOUNDRY, MACHINE SHOP, MANUFACTURING - INDUSTRIAL MACHINERY, METAL PLATING - CHROME, METAL PLATING - OTHER				
Potential Media Affected:	OTHER GROUNDWATER AFFECTED (USES OTHER THAN DRINKING WATER), SOIL				
Site History:					

The Site includes the following physical addresses; 1710, 1720, 1730, 1740, 1744, 1746, 1748, 1850, Grant Street and 720, 780 Reed Street in Santa Clara, California. The site consists of five land parcels. The Site is presently occupied by numerous commercial / industrial buildings utilized as warehouses / shops with associated paved and unpaved parking lots and drive - through areas. Business activities at the Site, currently and in the past, included auto repair / auto wrecking and dismantling, metal forging, recycling services, roofing, and painting operations.

Potential Contamin of Concern:

ARSENIC
TPH-MOTOR OIL
TPH-DIESEL
UNDER INVESTIGATION

Map Key	Number of Records	Direction	Distance (mi/ft)	Elev/Diff (ft)	Site	DB
Status:		CERTIFIED O&M - LAND USE RESTRICTIONS ONLY - LAND USE RESTRICTIONS				
A2 Program Type:		VOLUNTARY CLEANUP				
CalEnviroScreen Score:		76-80%				
Summary Link:		https://www.envirostor.dtsc.ca.gov/public/profile_report?global_id=60001129				
<u>Land Use Restrictions</u>						
Site Management Requirements:		DAY CARE CENTER PROHIBITED ELDER CARE CENTER PROHIBITED HOSPITAL USE PROHIBITED LAND USE COVENANT NO EXCAVATION OF CONTAMINATED SOILS WITHOUT AGENCY REVIEW AND APPROVAL NO EXCAVATION OR ACTIVITIES WHICH DISTURB THE SOIL BELOW A SPECIFIED DEPTH (SEE COVENANT FOR DEPTH) WITHOUT AGENCY REVIEW AND APPROVAL OF A SOIL MANAGEMENT PLAN NO GROUNDWATER EXTRACTION AT ANY DEPTH WITHOUT APPROVAL NO OIL OR GAS EXTRACTION AT ANY DEPTH NOTIFY AFTER CHANGE OF PROPERTY OWNER NOTIFY PRIOR TO CHANGE IN LAND USE NOTIFY PRIOR TO DEVELOPMENT NOTIFY PRIOR TO SUBSURFACE WORK PERFORM H&S PLAN PRIOR TO SUBSURFACE WORK PUBLIC OR PRIVATE SCHOOL FOR PERSONS UNDER 21 PROHIBITED RAISING OF FOOD PROHIBITED RESIDENCE USE PROHIBITED				
Title:		Bradford Manufacturing Company-Reed and Grant Streets Property LUC				
Title Link:		https://www.envirostor.dtsc.ca.gov/public/final_documents2?cmd=radocuments&global_id=60001129&enforcement_id=60253588				
Date Recorded:		3/21/2013				
<u>Future Activities</u>						
Area Name:						
Area Link:						
Sub Area:						
Sub Area Link:						
Document Type:		5 Year Review Reports				
Due Date:		2021				
<u>Completed Activities</u>						
Title:		Annual Oversight Cost Estimate				
Title Link:						
Area Name:						
Area Link:						
Sub Area:						
Sub Area Link:						
Document Type:		Annual Oversight Cost Estimate				
Date Completed:		10/24/2019				
Comments:						
Title:		Land Use Restriction Monitoring Report				
Title Link:		https://www.envirostor.dtsc.ca.gov/public/final_documents2?global_id=60001129&doc_id=60404998				
Area Name:						
Area Link:						
Sub Area:						
Sub Area Link:						
Document Type:		Land Use Restriction Monitoring Report				
Date Completed:		1/25/2017				
Comments:						
Title:		2014 Annual LUC Restriction Monitoring Report				
Title Link:		https://www.envirostor.dtsc.ca.gov/public/final_documents2?global_id=60001129&enforcement_id=60321002				
Area Name:						
Area Link:						
Sub Area:						
Sub Area Link:						

Map Key	Number of Records	Direction	Distance (mi/ft)	Elev/Diff (ft)	Site	DB
Document Type:		* Land Use Restriction Monitoring Report				
Date Completed:		2/26/2014				
Comments:		The Site owner performed an annual inspection to verify compliance with the Land Use Covenant and sent a letter to DTSC conveying that no violations to the Land Use Covenant were observed or were reported during the reporting period covered by this inspection.				
Title:		2013/14 DTSC Oversight Cost Estimate				
Title Link:		https://www.envirostor.dtsc.ca.gov/public/final_documents2?global_id=60001129&enforcement_id=60336701				
Area Name:						
Area Link:						
Sub Area:						
Sub Area Link:						
Document Type:		Annual Oversight Cost Estimate				
Date Completed:		10/2/2013				
Comments:		The estimated annual oversight cost for the 2013/14 fiscal year is \$1,088.				
Title:		Bradford Manufacturing Company-Reed and Grant Streets Property RA Completion Report				
Title Link:		https://www.envirostor.dtsc.ca.gov/public/final_documents2?global_id=60001129&doc_id=60253580				
Area Name:						
Area Link:						
Sub Area:						
Sub Area Link:						
Document Type:		Removal Action Completion Report				
Date Completed:		3/1/2013				
Comments:		The Report documents the removal action, which consisted of excavating soil contaminated with arsenic and total petroleum hydrocarbons in the first two feet of soil, backfilling with clean imported fill, and confirmation soil sampling. Since residual soil contamination above levels that allow for unrestricted land use remains deeper than two feet below the ground surface, the remedy includes a Land Use Covenant restricting sensitive land uses on the site and requiring a soil management plan if soil deeper than two feet is disturbed.				
Title:		Supplemental Site Investigation Work Plan				
Title Link:		https://www.envirostor.dtsc.ca.gov/public/final_documents2?global_id=60001129&doc_id=6028582				
Area Name:						
Area Link:						
Sub Area:						
Sub Area Link:						
Document Type:		Site Characterization Workplan				
Date Completed:		9/7/2010				
Comments:		DTSC approval the Supplemental Investigation Workplan. The results of this investigation will help DTSC determine what type(s) of remediation is needed at the site.				
Title:		Annual Oversight Cost Estimate FY20/21				
Title Link:		https://www.envirostor.dtsc.ca.gov/public/final_documents2?global_id=60001129&enforcement_id=60489041				
Area Name:						
Area Link:						
Sub Area:						
Sub Area Link:						
Document Type:		Annual Oversight Cost Estimate				
Date Completed:		10/6/2020				
Comments:		Emailed annual cost estimate letter on 10/6/2020. -EC				
Title:		Annual Oversight Cost Estimate Letter				
Title Link:		https://www.envirostor.dtsc.ca.gov/public/final_documents2?global_id=60001129&enforcement_id=60431429				
Area Name:						
Area Link:						
Sub Area:						
Sub Area Link:						
Document Type:		Annual Oversight Cost Estimate				
Date Completed:		10/9/2017				
Comments:		DTSC oversight cost estimate for fiscal year 2017/2018 (July 1, 2017 - June 30, 2018)				
Title:		Reed and Grant Streets Property Site Additional Groundwater Investigation Workplan				
Title Link:		https://www.envirostor.dtsc.ca.gov/public/final_documents2?global_id=60001129&doc_id=60262070				
Area Name:						
Area Link:						
Sub Area:						
Sub Area Link:						
Document Type:		Remedial Investigation Workplan				

Map Key	Number of Records	Direction	Distance (mi/ft)	Elev/Diff (ft)	Site	DB
Date Completed:		3/9/2011				
Comments:		Groundwater Investigation Workplan was prepared to fill in data gaps necessary to help define the extent of TPH contamination in the groundwater in the Northeastern portion of the Site.				
Title:		Supplemental Site Investigation				
Title Link:						
Area Name:						
Area Link:						
Sub Area:						
Sub Area Link:						
Document Type:		Fieldwork				
Date Completed:		10/22/2010				
Comments:		Field work to implement the Supplemental Site Investigation Work Plan was completed.				
Title:		Bradford Manufacturing Company-Reed and Grant Streets Property Supplemental Investigation Report extension request				
Title Link:		https://www.envirostor.dtsc.ca.gov/public/final_documents2?global_id=60001129&doc_id=60256353				
Area Name:						
Area Link:						
Sub Area:						
Sub Area Link:						
Document Type:		*Correspondence - Received				
Date Completed:		10/7/2010				
Comments:		The extension is being requested because delays in completing the building demolition and debris disposal continue to prevent access to soil sampling locations. Extension request was granted. New due date for the Supplemental Site Investigation Report is December 1, 2010.				
Title:		Bradford Manufacturing Company-Reed and Grant Streets Property LUC				
Title Link:		https://www.envirostor.dtsc.ca.gov/public/final_documents2?global_id=60001129&enforcement_id=60253588				
Area Name:						
Area Link:						
Sub Area:						
Sub Area Link:						
Document Type:		Land Use Restriction				
Date Completed:		3/21/2013				
Comments:		Residential and other sensitive land uses are prohibited on the Site by the Land Use Covenant.				
Title:		Bradford Manufacturing Company-Reed and Grant Streets Property Community Survey				
Title Link:		https://www.envirostor.dtsc.ca.gov/public/final_documents2?global_id=60001129&enforcement_id=60255922				
Area Name:						
Area Link:						
Sub Area:						
Sub Area Link:						
Document Type:		Correspondence				
Date Completed:		10/18/2010				
Comments:		Community Survey completed.				
Title:		Correspondance				
Title Link:						
Area Name:						
Area Link:						
Sub Area:						
Sub Area Link:						
Document Type:		Correspondence				
Date Completed:		8/13/2018				
Comments:						
Title:		Soil Management Plan and Health and Safety Plan				
Title Link:		https://www.envirostor.dtsc.ca.gov/public/final_documents2?global_id=60001129&doc_id=60408798				
Area Name:						
Area Link:						
Sub Area:						
Sub Area Link:						
Document Type:		Soils Management Plan				
Date Completed:		4/26/2016				
Comments:						
Title:		Land Use Restriction Monitoring Report				
Title Link:		https://www.envirostor.dtsc.ca.gov/public/final_documents2?global_id=60001129&doc_id=60469267				

Map Key	Number of Records	Direction	Distance (mi/ft)	Elev/Diff (ft)	Site	DB
Area Name:						
Area Link:						
Sub Area:						
Sub Area Link:						
Document Type:			Land Use Restriction Monitoring Report			
Date Completed:			2/25/2021			
Comments:			DTSC reviewed and approved the Land Use Covenant (LUC) Annual Inspection (Report) dated January 8, 2021 for the Bradford Manufacturing Reed and Grant Streets Property located at 750 Reed St, Santa Clara, CA. The Report documents the Site inspection performed on January 8, 2021 and meets the inspection and reporting requirements of the 2013 Land Use Covenant.			
			-EC			
Title:			Annual Oversight Cost Estimate			
Title Link:			https://www.envirostor.dtsc.ca.gov/public/final_documents2?global_id=60001129&enforcement_id=60448667			
Area Name:						
Area Link:						
Sub Area:						
Sub Area Link:						
Document Type:			Annual Oversight Cost Estimate			
Date Completed:			9/4/2018			
Comments:						
Title:			Annual Oversight Cost Estimate			
Title Link:			https://www.envirostor.dtsc.ca.gov/public/final_documents2?global_id=60001129&enforcement_id=60395991			
Area Name:						
Area Link:						
Sub Area:						
Sub Area Link:						
Document Type:			Annual Oversight Cost Estimate			
Date Completed:			10/9/2015			
Comments:						
Title:			LUC Restrictions Monitoring Report			
Title Link:			https://www.envirostor.dtsc.ca.gov/public/final_documents2?global_id=60001129&doc_id=60380951			
Area Name:						
Area Link:						
Sub Area:						
Sub Area Link:						
Document Type:			Operation and Maintenance Report			
Date Completed:			3/17/2015			
Comments:			City of Santa Clara personnel performed an inspection of the site on 2/10/2015 to verify compliance with the Land Use Covenant restrictions. No violations of the Land Use Covenant were observed during the inspection or were reported during the reporting period.			
Title:			Bradford Manufacturing Company-Reed and Grant Streets Property Certification			
Title Link:			https://www.envirostor.dtsc.ca.gov/public/final_documents2?global_id=60001129&enforcement_id=60253589			
Area Name:						
Area Link:						
Sub Area:						
Sub Area Link:						
Document Type:			Certification			
Date Completed:			4/22/2013			
Comments:			Remedial action completed at the Site. Residential and other sensitive land uses are prohibited by the Land Use Covenant. If soil deeper than two feet below the ground surface is disturbed, a DTSC-approved soil management plan is required.			
Title:			Bradford Manufacturing Company-Reed and Grant Streets Property RAW			
Title Link:			https://www.envirostor.dtsc.ca.gov/public/final_documents2?global_id=60001129&doc_id=60253576			
Area Name:						
Area Link:						
Sub Area:						
Sub Area Link:						
Document Type:			Removal Action Workplan			
Date Completed:			5/10/2012			
Comments:			30-day public comment period ended on April 30, 2012. No comments received. DTSC approved the Removal Action Workplan without modifications.			
Title:			Bradford Manufacturing Company-Reed and Grant Streets Property Notice of Exemption (CEQA)			
Title Link:			https://www.envirostor.dtsc.ca.gov/public/final_documents2?global_id=60001129&enforcement_id=60290289			

Map Key	Number of Records	Direction	Distance (mi/ft)	Elev/Diff (ft)	Site	DB
<hr/>						
Area Name:						
Area Link:						
Sub Area:						
Sub Area Link:						
Document Type:		CEQA - Notice of Exemption				
Date Completed:		5/8/2012				
Comments:						
Title:		Bradford Manufacturing Company-Reed and Grant Streets Property RAW Fact Sheet				
Title Link:		https://www.envirostor.dtsc.ca.gov/public/final_documents2?global_id=60001129&doc_id=60262068				
Area Name:						
Area Link:						
Sub Area:						
Sub Area Link:						
Document Type:		Fact Sheets				
Date Completed:		3/30/2012				
Comments:		The fact sheet announces the Grant & Reed Streets Property Draft RAW public comment period from March 30, 2012 through April 30, 2012.				
Title:		Reed and Grant - Supplemental Site Investigation Report				
Title Link:		https://www.envirostor.dtsc.ca.gov/public/final_documents2?global_id=60001129&doc_id=60189354				
Area Name:						
Area Link:						
Sub Area:						
Sub Area Link:						
Document Type:		Site Characterization Report				
Date Completed:		1/21/2011				
Comments:		Investigation indicated that soil and groundwater at the Site are impacted with elevated concentrations of TPH. Further investigation to determine the extent of the contamination is necessary.				
Title:		Annual Oversight Cost Estimate				
Title Link:		https://www.envirostor.dtsc.ca.gov/public/final_documents2?global_id=60001129&enforcement_id=60395992				
Area Name:						
Area Link:						
Sub Area:						
Sub Area Link:						
Document Type:		Annual Oversight Cost Estimate				
Date Completed:		9/30/2016				
Comments:						
Title:		2014/2015 DTSC Oversight Cost Estimate				
Title Link:		https://www.envirostor.dtsc.ca.gov/public/final_documents2?global_id=60001129&enforcement_id=60380709				
Area Name:						
Area Link:						
Sub Area:						
Sub Area Link:						
Document Type:		Annual Oversight Cost Estimate				
Date Completed:		9/26/2014				
Comments:						
Title:		RAW Implementation				
Title Link:						
Area Name:						
Area Link:						
Sub Area:						
Sub Area Link:						
Document Type:		Fieldwork				
Date Completed:		12/14/2012				
Comments:		Removal Action Workplan implementation completed.				
Title:		2012/13 Annual Oversight Cost Estimate				
Title Link:		https://www.envirostor.dtsc.ca.gov/public/final_documents2?global_id=60001129&enforcement_id=60310444				
Area Name:						
Area Link:						
Sub Area:						
Sub Area Link:						
Document Type:		Annual Oversight Cost Estimate				
Date Completed:		10/10/2012				
Comments:		The estimated annual oversight cost for the 2012/13 fiscal year for the Reed and Grant Street Site is \$17,097.				

<i>Map Key</i>	<i>Number of Records</i>	<i>Direction</i>	<i>Distance (mi/ft)</i>	<i>Elev/Diff (ft)</i>	<i>Site</i>	<i>DB</i>
<hr/>						
Title:					Reed and Grant Street Site 2011/2012 Annual Cost Estimate	
Title Link:					https://www.envirostor.dtsc.ca.gov/public/final_documents2?global_id=60001129&enforcement_id=60285175	
Area Name:						
Area Link:						
Sub Area:						
Sub Area Link:						
Document Type:					Annual Oversight Cost Estimate	
Date Completed:					11/22/2011	
Comments:					2011/2012 Annual DTSC Oversight Cost Estimate completed.	
Title:					Reed & Grant Streets VCA	
Title Link:					https://www.envirostor.dtsc.ca.gov/public/final_documents2?global_id=60001129&enforcement_id=6015438	
Area Name:						
Area Link:						
Sub Area:						
Sub Area Link:						
Document Type:					Standard Voluntary Agreement	
Date Completed:					10/5/2009	
Comments:					The Voluntary Cleanup Agreement between Bradford Manufacturing and DTSC was fully executed.	
Title:					Site Investigation Summary Report	
Title Link:					https://www.envirostor.dtsc.ca.gov/public/final_documents2?global_id=60001129&doc_id=6028599	
Area Name:						
Area Link:						
Sub Area:						
Sub Area Link:						
Document Type:					Site Characterization Report	
Date Completed:					6/1/2009	
Comments:					Report was prepared prior to DTSC oversight of the project and is included as part of the Site record.	
Title:					Transfer of Title	
Title Link:						
Area Name:						
Area Link:						
Sub Area:						
Sub Area Link:						
Document Type:					Correspondence	
Date Completed:					10/16/2014	
Comments:						
Title:					Bradford Manufacturing Company-Reed and Grant Streets Property Community Profile	
Title Link:					https://www.envirostor.dtsc.ca.gov/public/final_documents2?global_id=60001129&doc_id=60259428	
Area Name:						
Area Link:						
Sub Area:						
Sub Area Link:						
Document Type:					Community Profile	
Date Completed:					12/29/2010	
Comments:					Site Community Profile completed. The Community Profile describes the community and identifies community concerns regarding the investigation of environmental conditions of the Bradford Manufacturing, Reed and Grant Streets Site.	
Title:					Soil Management Plan	
Title Link:						
Area Name:						
Area Link:						
Sub Area:						
Sub Area Link:						
Document Type:					Soils Management Plan	
Date Completed:					2/5/2018	
Comments:						
Title:					Land Use Restriction Monitoring Report	
Title Link:					https://www.envirostor.dtsc.ca.gov/public/final_documents2?global_id=60001129&doc_id=60405000	
Area Name:						
Area Link:						
Sub Area:						
Sub Area Link:						

Map Key	Number of Records	Direction	Distance (mi/ft)	Elev/Diff (ft)	Site	DB
Document Type:		Land Use Restriction Monitoring Report				
Date Completed:		1/21/2016				
Comments:						
70	1 of 1	ENE	0.74 / 3,895.88	58.58 / -17	SANTA CLARA PLATING CO., INC. 1773 GRANT STREET SANTA CLARA CA 95050	ENVIROSTOR
Estor/EPA ID:		71002588		Assembly District:		25
Site Code:				Senate District:		10
Nat Priority List:		NO		Permit Renewal Lead:		
APN:		NONE SPECIFIED		Public Partici Spclst:		
Census Tract:		6085505202		Project Manager:		
Site Type:		TIERED PERMIT		County:		SANTA CLARA
Address Description:		1773 GRANT STREET		Latitude:		37.3581829
Office:		CLEANUP BERKELEY		Longitude:		-121.9434567
Special Program:				Acres:		NONE SPECIFIED
Funding:				Supervisor:		
Cleanup Status:		INACTIVE - NEEDS EVALUATION AS OF				
Cleanup Oversight Agencies:		NONE SPECIFIED				
School District:						
Past Use that Caused Contam:		NONE SPECIFIED				
Potential Media Affected:		NONE SPECIFIED				
Potential Contamin of Concern:						
NONE SPECIFIED						
Site History:						
Status:		INACTIVE - NEEDS EVALUATION				
A2 Program Type:		TIERED PERMIT				
CalEnviroScreen Score:		76-80%				
Summary Link:		https://www.envirostor.dtsc.ca.gov/public/profile_report?global_id=71002588				
71	1 of 1	N	0.75 / 3,942.67	48.76 / -27	SWIFT METAL FINISHING 1161 RICHARD AVENUE SANTA CLARA CA 95050	ENVIROSTOR
Estor/EPA ID:		71002965		Assembly District:		25
Site Code:				Senate District:		10
Nat Priority List:		NO		Permit Renewal Lead:		
APN:		NONE SPECIFIED		Public Partici Spclst:		
Census Tract:		6085505202		Project Manager:		
Site Type:		TIERED PERMIT		County:		SANTA CLARA
Address Description:		1161 RICHARD AVENUE		Latitude:		37.3651677
Office:		CLEANUP BERKELEY		Longitude:		-121.9549506
Special Program:				Acres:		NONE SPECIFIED
Funding:				Supervisor:		
Cleanup Status:		INACTIVE - NEEDS EVALUATION AS OF				
Cleanup Oversight Agencies:		NONE SPECIFIED				
School District:						
Past Use that Caused Contam:		NONE SPECIFIED				
Potential Media Affected:		NONE SPECIFIED				
Potential Contamin of Concern:						
NONE SPECIFIED						
Site History:						
Status:		INACTIVE - NEEDS EVALUATION				
A2 Program Type:		TIERED PERMIT				
CalEnviroScreen Score:		76-80%				
Summary Link:		https://www.envirostor.dtsc.ca.gov/public/profile_report?global_id=71002965				

Map Key	Number of Records	Direction	Distance (mi/ft)	Elev/Diff (ft)	Site	DB
72	1 of 1	N	0.75 / 3,979.19	49.17 / -26	EXCEL CIRCUITS 1415 RICHARD AVENUE SANTA CLARA CA 95050	ENVIROSTOR
<div> <div> Estor/EPA ID: 71002821 Site Code: Nat Priority List: NO APN: NONE SPECIFIED Census Tract: 6085505202 Site Type: TIERED PERMIT Address Description: 1415 RICHARD AVENUE Office: CLEANUP BERKELEY Special Program: Funding: Cleanup Status: INACTIVE - NEEDS EVALUATION AS OF Cleanup Oversight Agencies: NONE SPECIFIED School District: Past Use that Caused Contam: NONE SPECIFIED Potential Media Affected: NONE SPECIFIED Potential Contamin of Concern: </div> <div> Assembly District: 25 Senate District: 10 Permit Renewal Lead: Public Partici Spclst: Project Manager: County: SANTA CLARA Latitude: 37.365111 Longitude: -121.955439 Acres: NONE SPECIFIED Supervisor: </div> </div> <p>NONE SPECIFIED</p> <p>Site History:</p> <div> Status: INACTIVE - NEEDS EVALUATION A2 Program Type: TIERED PERMIT CalEnviroScreen Score: 76-80% Summary Link: https://www.envirostor.dtsc.ca.gov/public/profile_report?global_id=71002821 </div>						

73	1 of 1	N	0.77 / 4,043.04	49.30 / -26	PYRAMID CIRCUITS, INC. 1405 RICHARD AVENUE SANTA CLARA CA 95050	ENVIROSTOR
<div> <div> Estor/EPA ID: 71003063 Site Code: Nat Priority List: NO APN: NONE SPECIFIED Census Tract: 6085505202 Site Type: TIERED PERMIT Address Description: 1405 RICHARD AVENUE Office: CLEANUP BERKELEY Special Program: Funding: Cleanup Status: NO FURTHER ACTION AS OF 12/11/2015 Cleanup Oversight Agencies: SANTA CLARA, CITY OF - LEAD AGENCY School District: Past Use that Caused Contam: HAZARDOUS MATERIAL - TRANSFER STATION, HAZARDOUS WASTE STORAGE - TANKS/CONTAINERS, MANUFACTURING - ELECTRONIC, METAL PLATING - OTHER Potential Media Affected: SOIL Potential Contamin of Concern: </div> <div> Assembly District: 25 Senate District: 10 Permit Renewal Lead: Public Partici Spclst: Project Manager: NICOLE YUEN County: SANTA CLARA Latitude: 37.36533 Longitude: -121.9551 Acres: 0.46 ACRES Supervisor: MARK PIROS </div> </div> <p>ARSENIC COPPER AND COMPOUNDS CYANIDE (FREE)</p> <p>Site History:</p> <p>Pyramid Circuits filed for closure in October 2014 with Streamline Circuits, Inc. leasing and continuing operations at the site. California Environmental Management Service Company submitted a report detailing the site closure. Minor copper contamination was excavated, removed, and confirmed by confirmation sampling. The site has no documented releases.</p> <div> Status: NO FURTHER ACTION A2 Program Type: TIERED PERMIT CalEnviroScreen Score: 76-80% Summary Link: https://www.envirostor.dtsc.ca.gov/public/profile_report?global_id=71003063 </div>						

Map Key	Number of Records	Direction	Distance (mi/ft)	Elev/Diff (ft)	Site	DB
---------	-------------------	-----------	------------------	----------------	------	----

Completed Activities

Title:

Title Link:

Area Name:

Area Link:

Sub Area:

Sub Area Link:

Document Type:

Date Completed:

Comments:

Inspection - Phase I Non-Submittal

Phase I Non-Submittal

8/19/1999

Title:

Title Link:

Area Name:

Area Link:

Sub Area:

Sub Area Link:

Document Type:

Date Completed:

Comments:

DTSC Memo regarding No Further Action Determination

https://www.envirostor.dtsc.ca.gov/public/final_documents2?global_id=71003063&enforcement_id=60403714

Correspondence

12/11/2015

California Environmental Management, the consultant to the owner of Pyramid Circuits, submitted an "Environmental Assessment for Closure" report to DTSC to provide the basis for changing the site status to no further action. The DTSC memorandum summarizes the information provided in this report and the reasons why DTSC determined that the site status should be changed to "No Further Action" on the Envirostor database.

Title:

Title Link:

Area Name:

Area Link:

Sub Area:

Sub Area Link:

Document Type:

Date Completed:

Comments:

Environmental Closure Assessment Report

https://www.envirostor.dtsc.ca.gov/public/final_documents2?global_id=71003063&doc_id=60403717

Phase 1 Addendum

12/11/2015

California Environmental Management, the consultant to the owner of Pyramid Circuits, submitted an "Environmental Assessment for Closure" report to DTSC to provide the basis for changing the site status to no further action. The report details the regulatory closure of the Pyramid Circuits facility under the oversight of the Santa Clara Fire Department (the Certified Unified Program Agency with jurisdiction), the cleanup and removal of minor copper contamination in soil, and the cyanide detections in soil and evaluation of the results. No releases at the site have been documented and hazardous materials usage occurred within a designated section of the building with containment. The cyanide detected in soil was at levels well below screening levels that are protective of human health.

Title:

Title Link:

Area Name:

Area Link:

Sub Area:

Sub Area Link:

Document Type:

Date Completed:

Comments:

Phase I Non-Submittal

Phase 1 Non-Submittal

10/31/2001

74	1 of 1	NW	0.80 / 4,229.53	58.20 / -17	2330 MONROE STREET AFFORDABLE HOUSING PROJECT 2330 MONROE STREET SANTA CLARA CA 95050	ENVIROSTOR
--------------------	--------	----	--------------------	----------------	---	------------

Estor/EPA ID:

Site Code:

Nat Priority List:

APN:

Census Tract:

Site Type:

Address Description:

Office:

Special Program:

60002982

202306

NO

22437068

6085505303

VOLUNTARY CLEANUP

2330 MONROE STREET

CLEANUP BERKELEY

VOLUNTARY CLEANUP PROGRAM

Assembly District:

Senate District:

Permit Renewal Lead:

Public Partici Spclst:

Project Manager:

County:

Latitude:

Longitude:

Acres:

, 25

, 10

KERRY RASMUSSEN

JAYANTHA RANDENI

SANTA CLARA

37.3625830143012

-121.966547781754

2.5 ACRES

Map Key	Number of Records	Direction	Distance (mi/ft)	Elev/Diff (ft)	Site	DB
---------	-------------------	-----------	------------------	----------------	------	----

Funding:	SITE PROPONENT	Supervisor:	JULIE PETTIJOHN
Cleanup Status:	ACTIVE AS OF 4/1/2020		
Cleanup Oversight Agencies:	DTSC - SITE CLEANUP PROGRAM - LEAD AGENCY		
School District:			
Past Use that Caused Contam:	AGRICULTURAL - ORCHARD, AGRICULTURAL - ROW CROPS		
Potential Media Affected:	SOIL		
Potential Contaminant of Concern:			

ARSENIC
DDE
LEAD

Site History:

The Site was used for agricultural orchards beginning in 1939 until 1963. The Site has used for a construction staging area from 2009 to 2011 and a parking lot from 2013 to 2016. Agricultural use of pesticides may have impacted Site soils. Soil sampling found that lead, arsenic and pesticide (DDE) at elevated levels. The recommended cleanup is to leave the contaminated soil in place underneath a protective "cap" and land use controls. Contaminated soil that is left onsite would be buried beneath future foundations and structures including, buildings, parking lots, and two feet of clean soil in landscaped areas. 8/5/2020 JSR

Status:	ACTIVE
A2 Program Type:	VOLUNTARY CLEANUP
CalEnviroScreen Score:	46-50%
Summary Link:	https://www.envirostor.dtsc.ca.gov/public/profile_report?global_id=60002982

Future Activities

Area Name:	
Area Link:	
Sub Area:	
Sub Area Link:	
Document Type:	Removal Action Completion Report
Due Date:	2021

Area Name:	
Area Link:	
Sub Area:	
Sub Area Link:	
Document Type:	Land Use Restriction
Due Date:	2022

Area Name:	
Area Link:	
Sub Area:	
Sub Area Link:	
Document Type:	Certification
Due Date:	2023

Completed Activities

Title:	Community Profile
Title Link:	https://www.envirostor.dtsc.ca.gov/public/final_documents2?global_id=60002982&doc_id=60477681
Area Name:	
Area Link:	
Sub Area:	
Sub Area Link:	
Document Type:	Community Profile
Date Completed:	7/24/2020
Comments:	Community Profiles completed.

Title:	Notice Of Determination
Title Link:	https://www.envirostor.dtsc.ca.gov/public/final_documents2?global_id=60002982&enforcement_id=60477652
Area Name:	
Area Link:	
Sub Area:	
Sub Area Link:	

Map Key	Number of Records	Direction	Distance (mi/ft)	Elev/Diff (ft)	Site	DB
Document Type:		CEQA - Responsible Agency Review				
Date Completed:		10/22/2020				
Comments:		NOD filed with state clearing house.				
Title:		Removal Action Workplan				
Title Link:		https://www.envirostor.dtsc.ca.gov/public/final_documents2?global_id=60002982&doc_id=60477683				
Area Name:						
Area Link:						
Sub Area:						
Sub Area Link:						
Document Type:		Removal Action Workplan				
Date Completed:		10/22/2020				
Comments:		Removal action workplan approved with capping and land use covenant as the remedy.				
Title:		Fact Sheet				
Title Link:		https://www.envirostor.dtsc.ca.gov/public/final_documents2?global_id=60002982&doc_id=60477693				
Area Name:						
Area Link:						
Sub Area:						
Sub Area Link:						
Document Type:		Fact Sheets				
Date Completed:		7/31/2020				
Comments:		Comment Period starts on August 12, 2020.				
Title:		Request for Agency Oversight				
Title Link:		https://www.envirostor.dtsc.ca.gov/public/final_documents2?global_id=60002982&doc_id=60477633				
Area Name:						
Area Link:						
Sub Area:						
Sub Area Link:						
Document Type:		Application				
Date Completed:		4/16/2020				
Comments:		Request for Agency Oversight Application submitted to determine the appropriate agency for oversight.				
Title:		Annual Oversight Cost estimate				
Title Link:		https://www.envirostor.dtsc.ca.gov/public/final_documents2?global_id=60002982&enforcement_id=60483019				
Area Name:						
Area Link:						
Sub Area:						
Sub Area Link:						
Document Type:		Annual Oversight Cost Estimate				
Date Completed:		9/25/2020				
Comments:						
Title:		Public Notice				
Title Link:		https://www.envirostor.dtsc.ca.gov/public/final_documents2?global_id=60002982&doc_id=60477695				
Area Name:						
Area Link:						
Sub Area:						
Sub Area Link:						
Document Type:		Public Notice				
Date Completed:		7/31/2020				
Comments:		Comment Period Start on August 12, 2020.				
Title:		Standard Voluntary Agreement				
Title Link:		https://www.envirostor.dtsc.ca.gov/public/final_documents2?global_id=60002982&enforcement_id=60477637				
Area Name:						
Area Link:						
Sub Area:						
Sub Area Link:						
Document Type:		Standard Voluntary Agreement				
Date Completed:		4/30/2020				
Comments:		SVA fully executed.				
75	1 of 1	NE	0.82 / 4,351.15	49.53 / -26	600 MATHEW STREET 600 MATHEW STREET SANTA CLARA CA 95050	ENVIROSTOR

Map Key	Number of Records	Direction	Distance (mi/ft)	Elev/Diff (ft)	Site	DB
Estor/EPA ID:	43320044				Assembly District:	25
Site Code:	201352				Senate District:	10
Nat Priority List:	NO				Permit Renewal Lead:	
APN:	224-03-70, 224-03-71, 224-03-79, 224-03-80, 224-03-81, 224-03-82				Public Partici Spclst:	
Census Tract:	6085505202				Project Manager:	
Site Type:	VOLUNTARY CLEANUP				County:	SANTA CLARA
Address Description:	600 MATHEW STREET				Latitude:	37.3631423
Office:	CLEANUP BERKELEY				Longitude:	-121.9461923
Special Program:	VOLUNTARY CLEANUP PROGRAM				Acres:	11 ACRES
Funding:	SITE PROPONENT				Supervisor:	DENISE TSUJI
Cleanup Status:	NO FURTHER ACTION AS OF 3/21/2001					
Cleanup Oversight Agencies:	DTSC - SITE CLEANUP PROGRAM - LEAD AGENCY					
School District:						
Past Use that Caused Contam:	NONE					
Potential Media Affected:	NO MEDIA AFFECTED					
Potential Contamin of Concern:						

NO CONTAMINANTS FOUND

Site History:

Used for agriculture until 1939 when the western portion was developed as a tile manufacturer. The eastern portion remained agricultural until the 1960s. A trucking company occupied the entire site from 1975 to 1995 when a wood recovery company took over the site until 1998. Since then the property has not been used.

Status: NO FURTHER ACTION
A2 Program Type: VOLUNTARY CLEANUP
CalEnviroScreen Score: 76-80%
Summary Link: https://www.envirostor.dtsc.ca.gov/public/profile_report?global_id=43320044

Completed Activities

Title: Preliminary Endangerment Assessment Report

Title Link:

Area Name:

Area Link:

Sub Area:

Sub Area Link:

Document Type: Preliminary Endangerment Assessment Report

Date Completed: 3/21/2001

Comments: DTSC review of PEA found no further action required.

Title: Order

Title Link: https://www.envirostor.dtsc.ca.gov/public/final_documents2?global_id=43320044&enforcement_id=5003228

Area Name:

Area Link:

Sub Area:

Sub Area Link:

Document Type: Standard Voluntary Agreement

Date Completed: 12/13/2000

Comments: Signed VCA with Sharp LaFayette LLC to perform PEA.

Title: VCA Complete

Title Link:

Area Name:

Area Link:

Sub Area:

Sub Area Link:

Document Type: *Voluntary Cleanup Agreement Completion

Date Completed: 3/21/2001

Comments:

[76](#)

1 of 1

NNW

0.85 /
4,466.84

49.66 /
-26

SANTA CLARA CIRCUITS
1881 MARTIN STREET
SANTA CLARA CA 95050

ENVIROSTOR

Map Key	Number of Records	Direction	Distance (mi/ft)	Elev/Diff (ft)	Site	DB
---------	-------------------	-----------	------------------	----------------	------	----

Estor/EPA ID:	43360007				Assembly District:	25
Site Code:					Senate District:	10
Nat Priority List:	NO				Permit Renewal Lead:	
APN:	NONE SPECIFIED				Public Partici Spclst:	
Census Tract:	6085505202				Project Manager:	
Site Type:	* HISTORICAL				County:	SANTA CLARA
Address Description:	1881 MARTIN STREET				Latitude:	37.36611111111111
Office:	CLEANUP BERKELEY				Longitude:	-121.959166666667
Special Program:					Acres:	NONE SPECIFIED
Funding:					Supervisor:	
Cleanup Status:		REFER: RWQCB AS OF 3/21/1995				
Cleanup Oversight Agencies:		NONE SPECIFIED				
School District:						
Past Use that Caused Contam:		NONE SPECIFIED				
Potential Media Affected:		NONE SPECIFIED				
Potential Contamin of Concern:						

AQUEOUS SOLUTION 2<PH<12.5, WITH REACTIVE ANIONS
 HALOGENATED SOLVENTS
 LEAD
 NICKEL

Site History:

Status:	REFER: RWQCB
A2 Program Type:	HISTORICAL
CalEnviroScreen Score:	76-80%
Summary Link:	https://www.envirostor.dtsc.ca.gov/public/profile_report?global_id=43360007

Completed Activities

Title:	Site Screening
Title Link:	
Area Name:	
Area Link:	
Sub Area:	
Sub Area Link:	
Document Type:	Site Screening
Date Completed:	10/6/1987
Comments:	DHS. EXTREMELY HZD PERMITS-WASTESTREAM VOLUME IS 2000GAL/YR. WASTES IS GENERATD BY PALTING DEPARTMENT. SITE SCREENING DONE MORE INFO NEEDED.

77	1 of 1	E	0.90 / 4,751.99	65.03 / -10	SANTA CLARA POLICE STATION 501 EL CAMINO REAL SANTA CLARA CA 95050	ENVIROSTOR
--------------------	--------	---	--------------------	----------------	--	------------

Estor/EPA ID:	43360129				Assembly District:	25
Site Code:	201015				Senate District:	10
Nat Priority List:	NO				Permit Renewal Lead:	
APN:	230-06-052				Public Partici Spclst:	
Census Tract:	6085505203				Project Manager:	CLAUDE JEMISON
Site Type:	VOLUNTARY CLEANUP				County:	SANTA CLARA
Address Description:	501 EL CAMINO REAL				Latitude:	37.354062
Office:	CLEANUP BERKELEY				Longitude:	-121.939069
Special Program:	VOLUNTARY CLEANUP PROGRAM				Acres:	4.7 ACRES
Funding:	SITE PROPONENT				Supervisor:	CHERYL PROWELL
Cleanup Status:		CERTIFIED / OPERATION & MAINTENANCE AS OF 12/8/2000				
Cleanup Oversight Agencies:		DTSC - SITE CLEANUP PROGRAM - LEAD AGENCY				
School District:						
Past Use that Caused Contam:		MANUFACTURED GAS PLANT, RAILROAD RIGHT OF WAY				
Potential Media Affected:		SOIL				
Potential Contamin of Concern:						

LEAD
 NICKEL
 POLYNUCLEAR AROMATIC HYDROCARBONS (PAHS)

Map Key	Number of Records	Direction	Distance (mi/ft)	Elev/Diff (ft)	Site	DB
---------	-------------------	-----------	------------------	----------------	------	----

Site History:

The 4.7-acre Site was used by the City of Santa Clara as a utility yard from approximately 1890 through the 1960s. Coal gas used to power gas street lights and to generate electricity was generated onsite from the 1890s through the 1930s. The City of Santa Clara remains the current owner of the property, which is currently used as the Santa Clara Police Headquarters building.

Status: CERTIFIED / OPERATION & MAINTENANCE - LAND USE RESTRICTIONS
A2 Program Type: VOLUNTARY CLEANUP
CalEnviroScreen Score: 56-60%
Summary Link: https://www.envirostor.dtsc.ca.gov/public/profile_report?global_id=43360129

Land Use Restrictions

Site Management Requirements: ACTIVITIES PROHIBITED WHICH DISTURB THE REMEDY AND MONITORING SYSTEMS WITHOUT APPROVAL
 ASPHALT COVER NOT TO BE DISTURBED WITHOUT APPROVAL
 DAY CARE CENTER PROHIBITED
 HOSPITAL USE PROHIBITED
 LAND USE COVENANT
 NO EXCAVATION OF CONTAMINATED SOILS WITHOUT AGENCY REVIEW AND APPROVAL
 NOTIFY AFTER CHANGE OF PROPERTY OWNER
 NOTIFY PRIOR TO SUBSURFACE WORK
 PERFORM H&S PLAN PRIOR TO SUBSURFACE WORK
 PUBLIC OR PRIVATE SCHOOL FOR PERSONS UNDER 21 PROHIBITED
 RESIDENCE USE PROHIBITED
Title: Deed Restriction / Land Use Covenant
Title Link: https://www.envirostor.dtsc.ca.gov/public/view_document?docurl=/public/deliverable_documents/1461118400/SantaClara%2EPolice%2EDeedRestrict%2Epdf
Date Recorded: 9/29/2000

Future Activities

Area Name:
Area Link:
Sub Area:
Sub Area Link:
Document Type: 5 Year Review Reports
Due Date: 2022

Completed Activities

Title: 2007 RP Annual Inspection Report
Title Link: https://www.envirostor.dtsc.ca.gov/public/final_documents2?global_id=43360129&doc_id=6012383
Area Name:
Area Link:
Sub Area:
Sub Area Link:
Document Type: Operation and Maintenance Report
Date Completed: 1/16/2007
Comments:

Title: Removal Action Completion Report
Title Link: https://www.envirostor.dtsc.ca.gov/public/final_documents2?global_id=43360129&doc_id=5002463
Area Name:
Area Link:
Sub Area:
Sub Area Link:
Document Type: Removal Action Completion Report
Date Completed: 5/4/1999
Comments: The remedial actions consisted of debris removal, excavation and encapsulation of 5,560 cubic yards of lampblack and metal contaminated soil in two onsite consolidation areas, excavation and offsite disposal of approximately 5,720 cubic yards of hydrocarbon impacted soil, removal of a 400-gallon underground storage tank and other concrete debris, as well as proper closure and destruction of four previously unknown onsite abandoned water supply wells. A two-foot cap of clean material including the parking lot baserock layer asphalt concrete layer was

Map Key	Number of Records	Direction	Distance (mi/ft)	Elev/Diff (ft)	Site	DB
					then installed over the excavated and consolidated lampblack impacted soil. The impacted soils were consolidated under an asphalt parking area.	
					<p>Title: Annual Oversight Cost Estimate Letter</p> <p>Title Link: https://www.envirostor.dtsc.ca.gov/public/final_documents2?global_id=43360129&enforcement_id=60416242</p> <p>Area Name:</p> <p>Area Link:</p> <p>Sub Area:</p> <p>Sub Area Link:</p> <p>Document Type: Annual Oversight Cost Estimate</p> <p>Date Completed: 10/5/2020</p> <p>Comments: Emailed cost estimate letter on 10/5/2020. -EC, 10/5/2020</p>	
					<p>Title: Five-Year Review Report</p> <p>Title Link: https://www.envirostor.dtsc.ca.gov/public/final_documents2?global_id=43360129&doc_id=60194787</p> <p>Area Name:</p> <p>Area Link:</p> <p>Sub Area:</p> <p>Sub Area Link:</p> <p>Document Type: 5 Year Review Reports</p> <p>Date Completed: 3/23/2016</p> <p>Comments: ATC, on the behalf of the City of Santa Clara, performed a 5-year review of the capped consolidation cells. A site visit was conducted on December 14, 2015 to assess the City's compliance with the Land Use Covenant and the Operation and Maintenance Agreement requirements for the consolidation cells. The asphalt consolidation area cap appeared to be well- maintained and in good condition, and there appeared to be no significant drainage problem affecting the consolidation cells. Based on a technical assessment as part of the 5-year review, it was concluded that the site remedial actions remain protective of human health and the environment.</p>	
					<p>Title: Annual Oversight Cost Estimate Letter</p> <p>Title Link: https://www.envirostor.dtsc.ca.gov/public/final_documents2?global_id=43360129&enforcement_id=60337730</p> <p>Area Name:</p> <p>Area Link:</p> <p>Sub Area:</p> <p>Sub Area Link:</p> <p>Document Type: Annual Oversight Cost Estimate</p> <p>Date Completed: 10/13/2015</p> <p>Comments:</p>	
					<p>Title: Annual Oversight Cost Estimate Letter</p> <p>Title Link:</p> <p>Area Name:</p> <p>Area Link:</p> <p>Sub Area:</p> <p>Sub Area Link:</p> <p>Document Type: Annual Oversight Cost Estimate</p> <p>Date Completed: 10/16/2014</p> <p>Comments:</p>	
					<p>Title: 2007 RP Annual Report</p> <p>Title Link: https://www.envirostor.dtsc.ca.gov/public/final_documents2?global_id=43360129&doc_id=6014527</p> <p>Area Name:</p> <p>Area Link:</p> <p>Sub Area:</p> <p>Sub Area Link:</p> <p>Document Type: Monitoring Report</p> <p>Date Completed: 2/4/2008</p> <p>Comments: DTSC has no comments and hereby approves the report.</p>	
					<p>Title: Health and Safety Plan</p> <p>Title Link: https://www.envirostor.dtsc.ca.gov/public/final_documents2?global_id=43360129&doc_id=6009496</p> <p>Area Name:</p> <p>Area Link:</p> <p>Sub Area:</p> <p>Sub Area Link:</p> <p>Document Type: Other Report</p> <p>Date Completed: 3/10/1998</p> <p>Comments:</p>	

Map Key	Number of Records	Direction	Distance (mi/ft)	Elev/Diff (ft)	Site	DB
<hr/>						
Title:		CEQA				
Title Link:		https://www.envirostor.dtsc.ca.gov/public/final_documents2?global_id=43360129&enforcement_id=5002461				
Area Name:						
Area Link:						
Sub Area:						
Sub Area Link:						
Document Type:		CEQA - Notice of Exemption				
Date Completed:		1/26/1998				
Comments:		CEQA Notice of Exemption approved.				
Title:		Removal Action Workplan				
Title Link:		https://www.envirostor.dtsc.ca.gov/public/final_documents2?global_id=43360129&doc_id=5002464				
Area Name:						
Area Link:						
Sub Area:						
Sub Area Link:						
Document Type:		Removal Action Workplan				
Date Completed:		1/26/1998				
Comments:		Sample results from a soil quality evaluation conducted in 1997 under DTSC oversight indicated lead, nickel, and polynuclear aromatic hydrocarbons (PAHs) including but not limited to anthracene, benzo(a)pyrene, and pyrene were found in soil. Lead contaminated soil was found to be the major issue, with concentrations up to 4,100 mg/kg. The RAW required consolidation and capping of impacted soil as well as underground tank removal and capping.				
Title:		Annual Oversight Cost Estimate Letter				
Title Link:		https://www.envirostor.dtsc.ca.gov/public/final_documents2?global_id=43360129&enforcement_id=60337731				
Area Name:						
Area Link:						
Sub Area:						
Sub Area Link:						
Document Type:		Annual Oversight Cost Estimate				
Date Completed:		9/14/2016				
Comments:						
Title:		RP Annual Report				
Title Link:		https://www.envirostor.dtsc.ca.gov/public/final_documents2?global_id=43360129&enforcement_id=60193638				
Area Name:						
Area Link:						
Sub Area:						
Sub Area Link:						
Document Type:		* Land Use Restriction Monitoring Report				
Date Completed:		5/24/2010				
Comments:						
Title:		2008 RP Annual Summary Report				
Title Link:		https://www.envirostor.dtsc.ca.gov/public/final_documents2?global_id=43360129&doc_id=6014528				
Area Name:						
Area Link:						
Sub Area:						
Sub Area Link:						
Document Type:		Monitoring Report				
Date Completed:		1/23/2009				
Comments:		DTSC has no comments.				
Title:		Certification				
Title Link:		https://www.envirostor.dtsc.ca.gov/public/final_documents2?global_id=43360129&enforcement_id=5002462				
Area Name:						
Area Link:						
Sub Area:						
Sub Area Link:						
Document Type:		Certification				
Date Completed:		12/8/2000				
Comments:		Certified Removal Action Workplan implementation as described in the Removal Action Completion Report.				
Title:		Deed Restriction / Land Use Covenant				
Title Link:		https://www.envirostor.dtsc.ca.gov/public/final_documents2?global_id=43360129&enforcement_id=5002458				
Area Name:						
Area Link:						
Sub Area:						
Sub Area Link:						

Map Key	Number of Records	Direction	Distance (mi/ft)	Elev/Diff (ft)	Site	DB
Document Type:		Land Use Restriction				
Date Completed:		9/29/2000				
Comments:		Recorded Deed Restriction limiting future land use to commercial / industrial uses onsite.				
Title:		Annual Inspection Report				
Title Link:		https://www.envirostor.dtsc.ca.gov/public/final_documents2?global_id=43360129&doc_id=60416239				
Area Name:						
Area Link:						
Sub Area:						
Sub Area Link:						
Document Type:		Operation and Maintenance Report				
Date Completed:		1/10/2020				
Comments:						
Title:		Annual Oversight Cost Estimate Letter				
Title Link:		https://www.envirostor.dtsc.ca.gov/public/final_documents2?global_id=43360129&enforcement_id=60337732				
Area Name:						
Area Link:						
Sub Area:						
Sub Area Link:						
Document Type:		Annual Oversight Cost Estimate				
Date Completed:		10/3/2017				
Comments:						
Title:		Annual Oversight Cost Estimate Letter				
Title Link:		https://www.envirostor.dtsc.ca.gov/public/final_documents2?global_id=43360129&enforcement_id=60337728				
Area Name:						
Area Link:						
Sub Area:						
Sub Area Link:						
Document Type:		Annual Oversight Cost Estimate				
Date Completed:		10/28/2013				
Comments:						
Title:		Annual Oversight Cost Estimate letter				
Title Link:		https://www.envirostor.dtsc.ca.gov/public/final_documents2?global_id=43360129&enforcement_id=60302574				
Area Name:						
Area Link:						
Sub Area:						
Sub Area Link:						
Document Type:		Annual Oversight Cost Estimate				
Date Completed:		9/13/2012				
Comments:						
Title:		RP Annual Report				
Title Link:		https://www.envirostor.dtsc.ca.gov/public/final_documents2?global_id=43360129&doc_id=60279340				
Area Name:						
Area Link:						
Sub Area:						
Sub Area Link:						
Document Type:		Operation and Maintenance Report				
Date Completed:		3/6/2012				
Comments:		The City of Santa Clara submitted its Annual Summary Report as required by the Land Use Covenant and Operation and Maintenance Agreement. The cap was observed to be in good condition during a January 24, 2012 inspection.				
Title:		Annual Inspection Report				
Title Link:		https://www.envirostor.dtsc.ca.gov/public/final_documents2?global_id=43360129&doc_id=60396534				
Area Name:						
Area Link:						
Sub Area:						
Sub Area Link:						
Document Type:		Operation and Maintenance Report				
Date Completed:		1/16/2019				
Comments:		City of San Jose personnel performed an annual cap inspection on the December 27, 2018 of the parking lot where impacted soil remains on the site. Sealing of the asphalt concrete pavement was performed during the calendar year 2018. The cap conditions were found to be satisfactory and the site was found to be in compliance with the Land Use Covenant.				

Map Key	Number of Records	Direction	Distance (mi/ft)	Elev/Diff (ft)	Site	DB
<hr/>						
Title:		Annual Inspection Report				
Title Link:		https://www.envirostor.dtsc.ca.gov/public/final_documents2?global_id=43360129&doc_id=60396532				
Area Name:						
Area Link:						
Sub Area:						
Sub Area Link:						
Document Type:		Operation and Maintenance Report				
Date Completed:		2/13/2017				
Comments:						
Title:		2009 DTSC Cost Estimate				
Title Link:		https://www.envirostor.dtsc.ca.gov/public/final_documents2?global_id=43360129&enforcement_id=6017456				
Area Name:						
Area Link:						
Sub Area:						
Sub Area Link:						
Document Type:		Annual Oversight Cost Estimate				
Date Completed:		10/13/2009				
Comments:						
Title:		2009 Annual Inspection Report				
Title Link:		https://www.envirostor.dtsc.ca.gov/public/final_documents2?global_id=43360129&enforcement_id=6011977				
Area Name:						
Area Link:						
Sub Area:						
Sub Area Link:						
Document Type:		Land Use Restriction - Site Inspection/Visit				
Date Completed:		3/25/2009				
Comments:		It was observed that the asphalt surface of the cap was in very good condition, with no signs of cracking or deterioration observed.				
Title:		2007 DTSC Cap Inspection and Report				
Title Link:		https://www.envirostor.dtsc.ca.gov/public/final_documents2?global_id=43360129&enforcement_id=6008819				
Area Name:						
Area Link:						
Sub Area:						
Sub Area Link:						
Document Type:		Land Use Restriction - Site Inspection/Visit				
Date Completed:		1/24/2007				
Comments:						
Title:		5 Year Review Reports				
Title Link:		https://www.envirostor.dtsc.ca.gov/public/final_documents2?global_id=43360129&doc_id=5002457				
Area Name:						
Area Link:						
Sub Area:						
Sub Area Link:						
Document Type:		5 Year Review Reports				
Date Completed:		2/23/2006				
Comments:		Implemented remedy (Cap) continues to be adequately protective of human health and the environment.				
Title:		Voluntary Cleanup Agreement (VCA)				
Title Link:		https://www.envirostor.dtsc.ca.gov/public/final_documents2?global_id=43360129&enforcement_id=5002465				
Area Name:						
Area Link:						
Sub Area:						
Sub Area Link:						
Document Type:		Standard Voluntary Agreement				
Date Completed:		10/10/1997				
Comments:		The City of Santa Clara signed the VCA for DTSC to oversee remediation activities onsite.				
Title:		Annual Inspection Report				
Title Link:		https://www.envirostor.dtsc.ca.gov/public/final_documents2?global_id=43360129&doc_id=60396533				
Area Name:						
Area Link:						
Sub Area:						
Sub Area Link:						
Document Type:		Operation and Maintenance Report				
Date Completed:		2/2/2018				

Map Key	Number of Records	Direction	Distance (mi/ft)	Elev/Diff (ft)	Site	DB
Comments:						
Title:		5 Year Review Reminder letter				
Title Link:						
Area Name:						
Area Link:						
Sub Area:						
Sub Area Link:						
Document Type:		Correspondence				
Date Completed:		9/14/2015				
Comments:		DTSC sent an email to the City of Santa Clara providing a reminder of the Five-Year Review Report due to be submitted by December 14, 2015.				
Title:		RP Annual Report				
Title Link:		https://www.envirostor.dtsc.ca.gov/public/final_documents2?global_id=43360129&doc_id=60279342				
Area Name:						
Area Link:						
Sub Area:						
Sub Area Link:						
Document Type:		Operation and Maintenance Report				
Date Completed:		3/11/2014				
Comments:		The City of Santa Clara performed an annual inspection of the parking lot of the City police station where contaminated soil remains in place. During the inspection, the parking lot pavement that serves as a cap was observed to be in good condition with a approximately 20 lineal feet of minor visible cracks. No significant deterioration that would allow surface water to penetrate to cap was observed..				
Title:		Annual Oversight Cost Estimate				
Title Link:		https://www.envirostor.dtsc.ca.gov/public/final_documents2?global_id=43360129&enforcement_id=60287382				
Area Name:						
Area Link:						
Sub Area:						
Sub Area Link:						
Document Type:		Annual Oversight Cost Estimate				
Date Completed:		12/15/2011				
Comments:						
Title:		DTSC Annual Report				
Title Link:		https://www.envirostor.dtsc.ca.gov/public/final_documents2?global_id=43360129&enforcement_id=60254680				
Area Name:						
Area Link:						
Sub Area:						
Sub Area Link:						
Document Type:		* Land Use Restriction Monitoring Report				
Date Completed:		3/23/2011				
Comments:		It was observed that the asphalt surface of the cap was in very good condition, with no signs of cracking or deterioration observed.				
Title:		2008 DTSC Annual Inspection/Report				
Title Link:		https://www.envirostor.dtsc.ca.gov/public/final_documents2?global_id=43360129&enforcement_id=6010502				
Area Name:						
Area Link:						
Sub Area:						
Sub Area Link:						
Document Type:		Land Use Restriction - Site Inspection/Visit				
Date Completed:		2/1/2008				
Comments:		The Asphalt surface of the cap was in good condition.				
Title:		RP Annual Inspection Report				
Title Link:		https://www.envirostor.dtsc.ca.gov/public/final_documents2?global_id=43360129&doc_id=6010295				
Area Name:						
Area Link:						
Sub Area:						
Sub Area Link:						
Document Type:		Operation and Maintenance Report				
Date Completed:		2/7/2006				
Comments:						
Title:		Fact Sheet				
Title Link:		https://www.envirostor.dtsc.ca.gov/public/final_documents2?global_id=43360129&doc_id=6010046				

Map Key	Number of Records	Direction	Distance (mi/ft)	Elev/Diff (ft)	Site	DB
<hr/>						
Area Name:						
Area Link:						
Sub Area:						
Sub Area Link:						
Document Type:		Fact Sheets				
Date Completed:		12/10/1997				
Comments:		Fact Sheet approved and distributed to the mailing list 12/11/1997.				
Title:		Annual Oversight Cost Estimate Letter				
Title Link:		https://www.envirostor.dtsc.ca.gov/public/final_documents2?global_id=43360129&enforcement_id=60337733				
Area Name:						
Area Link:						
Sub Area:						
Sub Area Link:						
Document Type:		Annual Oversight Cost Estimate				
Date Completed:		9/14/2018				
Comments:						
Title:		RP Annual Report				
Title Link:		https://www.envirostor.dtsc.ca.gov/public/final_documents2?global_id=43360129&doc_id=60279341				
Area Name:						
Area Link:						
Sub Area:						
Sub Area Link:						
Document Type:		Operation and Maintenance Report				
Date Completed:		2/19/2013				
Comments:		The City of Santa Clara conducted an annual inspection and submitted the annual summary report as required by section 1.02 of the Land Use Covenant and section 2.4 of the Operation and Maintenance Agreement. About 20 feet of small cracks were observed in the asphalt of the parking lot over the cells where contaminated soil is contained. The cracks are small and will not let significant water penetrate the asphalt. The City Street Department plans to seal the cracks when the weather is drier and warmer.				
Title:		Second 5-Year Review Report				
Title Link:						
Area Name:						
Area Link:						
Sub Area:						
Sub Area Link:						
Document Type:		5 Year Review Reports				
Date Completed:		3/29/2011				
Comments:						
Title:		Operation and Maintenance Agreement				
Title Link:		https://www.envirostor.dtsc.ca.gov/public/final_documents2?global_id=43360129&enforcement_id=5002460				
Area Name:						
Area Link:						
Sub Area:						
Sub Area Link:						
Document Type:		Operation & Maintenance Order/Agreement				
Date Completed:		9/12/2000				
Comments:		Approved requiring annual inspection of the cap for signs of deterioration and repair of significant deterioration within thirty days of inspection.				
Title:		Operations and Maintenance Plan				
Title Link:						
Area Name:						
Area Link:						
Sub Area:						
Sub Area Link:						
Document Type:		Operation and Maintenance Plan				
Date Completed:		9/12/2000				
Comments:		O&M Plan approved describing required cap maintenance activities.				
Title:		Phase I Report				
Title Link:		https://www.envirostor.dtsc.ca.gov/public/final_documents2?global_id=43360129&doc_id=6009499				
Area Name:						
Area Link:						
Sub Area:						
Sub Area Link:						

Map Key	Number of Records	Direction	Distance (mi/ft)	Elev/Diff (ft)	Site	DB
<hr/>						
Document Type:		Phase 1				
Date Completed:		9/3/1997				
Comments:		Phase I Report submitted.				
Title:		RP Annual Report				
Title Link:		https://www.envirostor.dtsc.ca.gov/public/final_documents2?global_id=43360129&doc_id=60279343				
Area Name:						
Area Link:						
Sub Area:						
Sub Area Link:						
Document Type:		Operation and Maintenance Report				
Date Completed:		2/5/2015				
Comments:		The annual inspection was conducted as required by the Land Use Covenant and Operation and Maintenance Plan/Agreement. The cap was observed to be in good condition and showed no signs of significant deterioration that would allow surface water to penetrate through the cap.				
Title:		2010 DTSC Annual Site Inspection and Report				
Title Link:		https://www.envirostor.dtsc.ca.gov/public/final_documents2?global_id=43360129&enforcement_id=6013848				
Area Name:						
Area Link:						
Sub Area:						
Sub Area Link:						
Document Type:		Land Use Restriction - Site Inspection/Visit				
Date Completed:		7/8/2010				
Comments:						
Title:		Public Notice				
Title Link:		https://www.envirostor.dtsc.ca.gov/public/final_documents2?global_id=43360129&doc_id=6010047				
Area Name:						
Area Link:						
Sub Area:						
Sub Area Link:						
Document Type:		Public Notice				
Date Completed:		12/10/1997				
Comments:		Published in the Santa Clara Weekly, December 10-16, 1997.				
<hr/>						
78	1 of 1	NNW	0.92 / 4,855.23	48.12 / -27	SANMINA CORP. - PLANT #3 2539 SCOTT BOULEVARD SANTA CLARA CA 95050	ENVIROSTOR
Estor/EPA ID:		71003041		Assembly District:		25
Site Code:				Senate District:		10
Nat Priority List:		NO		Permit Renewal Lead:		
APN:		NONE SPECIFIED		Public Partici Spclst:		
Census Tract:		6085505202		Project Manager:		
Site Type:		TIERED PERMIT		County:		SANTA CLARA
Address Description:		2539 SCOTT BOULEVARD		Latitude:		37.3673008
Office:		CLEANUP BERKELEY		Longitude:		-121.9592338
Special Program:				Acres:		NONE SPECIFIED
Funding:				Supervisor:		
Cleanup Status:		INACTIVE - NEEDS EVALUATION AS OF				
Cleanup Oversight Agencies:		NONE SPECIFIED				
School District:						
Past Use that Caused Contam:		NONE SPECIFIED				
Potential Media Affected:		NONE SPECIFIED				
Potential Contamin of Concern:						
NONE SPECIFIED						
Site History:						
Status:		INACTIVE - NEEDS EVALUATION				
A2 Program Type:		TIERED PERMIT				
CalEnviroScreen Score:		76-80%				
Summary Link:		https://www.envirostor.dtsc.ca.gov/public/profile_report?global_id=71003041				

Map Key	Number of Records	Direction	Distance (mi/ft)	Elev/Diff (ft)	Site	DB
79	1 of 1	NE	0.93 / 4,922.23	43.93 / -32	LOMBARDO DIAMOND CORE DRILLING CO., INC. 585 ROBERT AVENUE SANTA CLARA CA 95050	ENVIROSTOR
<div> <div> Estor/EPA ID: 43160003 Site Code: Nat Priority List: NO APN: 230-03-071 Census Tract: 6085505202 Site Type: * HISTORICAL Address Description: 585 ROBERT AVENUE Office: CLEANUP BERKELEY Special Program: Funding: Cleanup Status: REFER: RWQCB AS OF 8/17/1995 Cleanup Oversight Agencies: NONE SPECIFIED School District: Past Use that Caused Contam: NONE SPECIFIED Potential Media Affected: NONE SPECIFIED Potential Contaminant of Concern: </div> <div> Assembly District: 25 Senate District: 10 Permit Renewal Lead: Public Particip Spclst: Project Manager: County: SANTA CLARA Latitude: 37.3648420128643 Longitude: -121.945054214813 Acres: NONE SPECIFIED Supervisor: </div> </div> <p>CONTAMINATED SOIL LEAD ORGANIC LIQUIDS WITH METALS</p> <p>Site History:</p> <div> Status: REFER: RWQCB A2 Program Type: HISTORICAL CalEnviroScreen Score: 76-80% Summary Link: https://www.envirostor.dtsc.ca.gov/public/profile_report?global_id=43160003 </div>						
Completed Activities						
<div> <div> Title: Site Screening Title Link: Area Name: Area Link: Sub Area: Sub Area Link: Document Type: Site Screening Date Completed: 4/8/1993 Comments: The Lombardo site is approximately 2 acres in size and used for parking and storage of vehicles, heavy equipment and supplies by the company in its concrete cutting business. Lombardo has owned this property since April 1985. Historical information indicates that from the 1960's to the 1970's, metal coating company, a galvanizing facility operated onsite. Available information likewise indicates that metal coating may have discharged waste pickling and washing solution on-site, resulting to soil and ground- water contamination prior to Lombardo's purchase of the property in 1985. Sampling results in 1991 showed zinc in soil as high as 34,000 ppm; and 364 ppm in groundwater. The San Francisco Regional Water Quality Control Board (SF RWQCB) is currently providing direct oversight in remedial activities at the site. Site cleanup requirements (order 92-052) was issued on May 20, 1992 to Lombardo and outlines specific tasks needed to be complied with. </div> <div> Title: Site Screening Title Link: Area Name: Area Link: Sub Area: Sub Area Link: Document Type: Site Screening Date Completed: 8/17/1995 Comments: RWQCB is overseeing the site </div> </div>						
80	1 of 1	NNW	0.94 / 4,959.68	47.91 / -28	SPECTRA, INC. 2230 MARTIN AVENUE SANTA CLARA CA 95050	ENVIROSTOR

Map Key	Number of Records	Direction	Distance (mi/ft)	Elev/Diff (ft)	Site	DB
Estor/EPA ID:	71003754				Assembly District:	25
Site Code:					Senate District:	10
Nat Priority List:	NO				Permit Renewal Lead:	
APN:	NONE SPECIFIED				Public Partici Spclst:	
Census Tract:	6085505202				Project Manager:	
Site Type:	TIERED PERMIT				County:	SANTA CLARA
Address Description:	2230 MARTIN AVENUE				Latitude:	37.3669081
Office:	CLEANUP BERKELEY				Longitude:	-121.9635485
Special Program:					Acres:	NONE SPECIFIED
Funding:					Supervisor:	
Cleanup Status:		INACTIVE - NEEDS EVALUATION AS OF				
Cleanup Oversight Agencies:		NONE SPECIFIED				
School District:						
Past Use that Caused Contam:		NONE SPECIFIED				
Potential Media Affected:		NONE SPECIFIED				
Site History:						
Potential Contamin of Concern:						
						NONE SPECIFIED
Status:		INACTIVE - NEEDS EVALUATION				
A2 Program Type:		TIERED PERMIT				
CalEnviroScreen Score:		76-80%				
Summary Link:		https://www.envirostor.dtsc.ca.gov/public/profile_report?global_id=71003754				

Unplottable Summary

Total: 15 Unplottable sites

DB	Company Name/Site Name	Address	City	Zip	ERIS ID
CHMIRS	NRC	Lincoln Ave. <i>Control No Notified Date:</i> 17-0771	San Jose CA		860466482
CHMIRS	NRC	LINCOLN AVE <i>Control No Notified Date:</i> 20-4556 8/20/2020 3:54:00 PM	San Jose CA		885761070
CHMIRS	NRC	EL CAMINO REAL <i>Control No Notified Date:</i> 17-1843	Carlsbad CA		860463303
CLEANUP SITES	EL CAMINO PLAZA	1053 EL CAMINO REAL, SUITE 7 <i>Status Site Facility Type:</i> OPEN - SITE ASSESSMENT CLEANUP PROGRAM SITE	SUNNYVALE CA	94087	867301641
EMISSIONS	CITY OF SANTA CLARA	1500 WARBURTON AVENUE, IT	SANTA CLARA CA	95050	861193305
ERNS		LINCOLN AVE <i>NRC Report No:</i> 1285117	SAN JOSE CA		886694765
ERNS		LINCOLN AVE. <i>NRC Report No:</i> 1169431	SAN JOSE CA		858627463
ERNS		EL CAMINO REAL <i>NRC Report No:</i> 1172349	CARLSBAD CA		867609673
FINDS/FRS	EVANS POINT	NONE EL CAMINO REAL <i>Registry ID:</i> 110066431837	CARLSBAD CA	92009	840052958
HAZ SANJOSE	T-MOBILE WEST CORPORATION SF0451A	MONROE ST CELL@FOREST AVE	SAN JOSE CA	95128	860757868
HAZNET	JACK HENTHORNE ASSOC	EL CAMINO REAL	CARLSBAD CA	922090000	826584838

HAZNET	CALABASAS HILL II LLC	EL CAMINO REAL	CARLSBAD CA	92008	826278161
HHSS	FARM	SAME AS ABOVE LINCOLN AVE	NONE CA	93706	822961119
HMIRS		EL CAMINO REAL	SANTA CLARA CA		818306415
HMIRS		EL CAMINO REAL	SUNNYVALE CA		818529720

Unplottable Report

Site: NRC
Lincoln Ave. San Jose CA

CHMIRS

Control No: 17-0771
Notified Date Time:
County: Santa Clara County
URL: <https://w3.calema.ca.gov/operational/mal haz. nsf/f1841a103c102734882563e200760c4a/918c451f38d0ec63882580b300056f1e?OpenDocument>
Notified Date:
Year: 2017

Spill Report View

Amount 1:
Amount 2:
Amount 3:
Type: RAILROAD
Water:
On Scene:
Other on Scene:
Other Notified:
Document Title: SPILL Report
Spill Site: Rail Road
Cause Desc for Other:
Person Notifying Cal OES:
Creation Date: 01/24/2017 04:59 PM
Received By:
Admin Agency:
Admin Agency 2:
Additional County:
Phone No:
Ext:
Pag Cell:

Hazardous Materials Spill Report

Control Cal OES: 17-0771
Control NRC: 1169431
Date : 01/24/2017
Incident Date: 01/24/2017
Time: 1659
Incident Time: 1450
Water Involved: No
Drink Wtr Impact: No
Qty 1: =
Measure 1: N/A
Type 1: RAILROAD
Pipeline 1: No
Ves >= 300 Tons 1: No
Qty 2: =
Amount 2:
Measure 2:
Type 2:
Other 2:
Pipeline 2: No
Vessel >= 300 Tns 2: No
Qty 3: =
Amount 3:
Measure 3:
Incident Location: Lincoln Ave.
Reported Cause: Other
Description for Other : Downed Powerline
Amount 1: N/A
Substance 1: Downed Powerline
Substance 2:
Substance 3:
Waterway:
Contained: Unknown
Known Impact: Unknown
Other 1:
Type 3:
Other 3:
Pipeline 3: No
Ves >= 300 Tons 3: No
Name:
Phone:
Ext:
Pag Cell:
PRS Name:
PRS Phone:
PRS Ext:
PRS Pag Cell:
Received By:
Header Unknown: BAY AREA AQMD
Incident Desc:
R R Crssing < 50 Ft: Yes
Uprrr Rim :
Notification Info:
Notification List:
DOG Unit:
RWQCB Unit: 2
Injuries: No
Fatality: No

Detail for Other:

Site: Rail Road
On Scene:
Other on Scene:
Other Notified: Sheriff's Department, Police Department
Evacuation: No
Cleanup By: Unknown
Agency: NRC
PRS Agency: Santa Clara Valley Transit Authority
Admin Agency: Santa Clara County Department of Environmental Health
Sec Agency:
Additional County:
Admin Agency 2:
Description: Per the NRC, "CALLER IS MAKING A REPORT INVOLVING A DOWNED OVERHEAD WIRE CAUSING A DISRUPTION TO THE MAIN SERVICE RAILROAD LINE AT A GRADE CROSSING. A SERVICE DELAY IS STILL ONGOING." "POWER CREW IS REPAIRING THE OVERHEAD LINE AT THIS TIME."

Site: NRC
LINCOLN AVE San Jose CA

CHMIRS

Control No: 20-4556
Notified Date Time:
County: Santa Clara County
URL:
Notified Date: 8/20/2020 3:54:00 PM
Year: 2020

Spill Report View

Amount 1:
Amount 2:
Amount 3:
Type: RAILROAD
Water:
On Scene:
Other on Scene:
Other Notified:
Document Title: SPILL Report
Spill Site: Rail Road
Cause Desc for Other:
Person Notifying Cal OES:
Creation Date: 08/20/2020 03:54 PM
Received By:
Admin Agency:
Admin Agency 2:
Additional County:
Phone No:
Ext:
Pag Cell:

Hazardous Materials Spill Report

Control Cal OES: 20-4556
Control NRC: 1285117
Date : 08/20/2020
Incident Date: 08/20/2020
Time: 1554
Incident Time: 1402
Water Involved: No
Drink Wtr Impact: No
Qty 1: =
Measure 1: N/A
Type 1: RAILROAD
Pipeline 1: No
Ves >= 300 Tons 1: Unknown
Qty 2: =
Amount 2:
Measure 2:
Type 2:
Other 2:
Pipeline 2: No
Vessel >= 300 Tns 2: No
Qty 3: =
Amount 3:
Measure 3:
Incident Location: LINCOLN AVE
Reported Cause: Unknown
Amount 1: N/A
Type 3:
Other 3:
Pipeline 3: No
Ves >= 300 Tons 3: No
Name:
Phone:
Ext:
Pag Cell:
PRS Name:
PRS Phone:
PRS Ext:
PRS Pag Cell:
Received By:
Header Unknown: BAY AREA AQMD
Incident Desc:
R R Crssing < 50 Ft: Unknown
Upr Rim :
Notification Info:
Notification List:
DOG Unit:
RWQCB Unit: 2
Injuries: Yes
Injuries #: 1
Fatality: No

Substance 1: Train vs. passenger
Substance 2:
Substance 3:
Waterway:
Contained: Other
Known Impact: Other
Reason for Other : Delay passengers were provided a bus for transportation.
Other 1:
Detail for Other: Railroad
Site: Rail Road
On Scene:
Other on Scene:
Other Notified: CAPUC
Evacuation: No
Cleanup By: Unknown
Agency: NRC
PRS Agency: SANTA CLARA VALLEY TRANSPORTATION AUTH
Admin Agency: Santa Clara County Department of Environmental Health
Sec Agency:
Additional County:
Admin Agency 2:
Description: CALLER REPORTED A TRAIN STRUCK A PASSENGER CAR AT A GRADE CROSSING. THERE WAS ONE REPORTED INJURY THAT WAS TRANSPORTED TO THE HOSPITAL AS A PRECAUTION. TRAIN # 927.

California Hazardous Material Incident Report System (2020)

Incident Date:	8/20/2020	Dog No:	
Time:	1402	A2 Substance:	
Spill Site:	Rail Road	A2 Quantity:	
Site:		A2 Measure:	
Contained:	Other	A2 Type:	
Water:	No	A2 Other:	
Water Way:		A2 Pipeline:	No
Injuries Yes/No:	Yes	A2 Vessel 300 Tons:	No
Injuries No:	1	A3 Substance:	
Fatals Yes/No:	No	A3 Quantity:	
Fatals No:		A3 Measure:	
Evacs Yes/No:	No	A3 Type:	
Evacs No:		A3 Other:	
Cleanup:	Unknown	A3 Pipeline:	No
Cause:	Unknown	A3 Vessel 300 Tons:	No
A1 Substance:	Train vs. passenger	Cause Other:	
A1 Other:		Drinking Water Impact:	No
A1 Quantity:	N/A	Known Impact:	Other - Delay passengers were provided a bus for transportation.
A1 Measure:	N/A	City:	San Jose
A1 Type:	RAILROAD	County:	Santa Clara County
A1 Pipeline:	No	Zip:	
A1 Vessel 300 Tons:	Unknown		
Admin Agency:	Santa Clara County Department of Environmental Health		
Notification Area:	AA/CUPA,DTSC,RWQCB,US EPA,USFWS,PUC		
Description:	CALLER REPORTED A TRAIN STRUCK A PASSENGER CAR AT A GRADE CROSSING. THERE WAS ONE REPORTED INJURY THAT WAS TRANSPORTED TO THE HOSPITAL AS A PRECAUTION. TRAIN # 927.		
Location:	LINCOLN AVE		

Site: NRC
EL CAMINO REAL Carlsbad CA

CHMIRS

Control No:	17-1843	Notified Date:	
Notified Date Time:		Year:	2017
County:	San Diego County		
URL:	https://w3.calema.ca.gov/operational/mal haz.nsf/f1841a103c102734882563e200760c4a/63e4ff2034eb231c882580d8000391c5?OpenDocument		

Spill Report View

Amount 1:	Creation Date:	03/02/2017 04:38 PM
------------------	-----------------------	---------------------

Amount 2:
Amount 3:
Type: PETROLEUM
Water:
On Scene:
Other on Scene:
Other Notified:
Document Title: SPILL Report
Spill Site: Road
Cause Desc for Other:
Person Notifying Cal OES:

Received By:
Admin Agency:
Admin Agency 2:
Additional County:
Phone No:
Ext:
Pag Cell:

Hazardous Materials Spill Report

Control Cal OES: 17-1843
Control NRC: 1172349
Date : 03/02/2017
Incident Date: 03/02/2017
Time: 1638
Incident Time: 1245
Water Involved: No
Drink Wtr Impact: No
Qty 1: =
Measure 1: Gal(s)
Type 1: PETROLEUM
Pipeline 1: No
Ves >= 300 Tons 1: No
Qty 2: =
Amount 2:
Measure 2:
Type 2:
Other 2:
Pipeline 2: No
Vessel >= 300 Tns 2: No
Qty 3: =
Amount 3:
Measure 3:
Incident Location: EL CAMINO REAL
Reported Cause: Other
Description for Other : Fire

Amount 1: 12
Substance 1: OIL: DIESEL
Substance 2:
Substance 3:
Waterway:
Contained: Yes
Known Impact: None
Other 1:
Detail for Other:
Site: Road
On Scene: Fire Dept., Police Dept.
Other on Scene:
Other Notified: NRC
Evacuation: No
Cleanup By: City and Company Crews
Agency: NRC
PRS Agency: PEPSI
Admin Agency: San Diego County Health Services Department
Sec Agency:
Additional County:
Admin Agency 2:

Description: Per the NRC Report: CALLER IS REPORTING THAT A TRUCK CAUGHT FIRE RESULTING IN THE DISCHARGE OF DIESEL FUEL ONTO THE GROUND. MADE NOTIFICATIONS. COMPANY AND CITY PERSONNEL RESPONDED FOR CLEAN UP.

Type 3:
Other 3:
Pipeline 3: No
Ves >= 300 Tons 3: No
Name:
Phone:
Ext:
Pag Cell:
PRS Name:
PRS Phone:
PRS Ext:
PRS Pag Cell:
Received By:
Header Unknown: SAN DIEGO COUNTY APCD
Incident Desc:
R R Crssing < 50 Ft:
Upr Rim :
Notification Info:
Notification List:
DOG Unit:
RWQCB Unit: 9
Injuries: No
Fatality: No

Site: EL CAMINO PLAZA
1053 EL CAMINO REAL, SUITE 7 SUNNYVALE CA 94087

CLEANUP SITES

Global ID: T10000011653

Latitude: 37.35294

Status:	OPEN - SITE ASSESSMENT	Longitude:	-122.00413
Status Date:	8/20/2018	County:	SANTA CLARA
Site Facility Type:	CLEANUP PROGRAM SITE		
Data Source:	Cleanup Program Sites from GeoTracker Search; Cleanup Sites from GeoTracker Cleanup Sites Data Download		

Cleanup Sites from GeoTracker Cleanup Sites Data Download - Facilities Detail

RB Case No:		Stop Method:	
Local Case No:	2018-15s	CUF Case:	NO
Begin Date:	4/17/2018	Case Worker:	TLF
File Location:	All Files are on GeoTracker or in the Local Agency Database		
Lead Agency:	SANTA CLARA COUNTY LOP		
Local Agency:	SANTA CLARA COUNTY LOP		
Potential COC:	Tetrachloroethylene (PCE), Trichloroethylene (TCE), Vinyl chloride		
Potential Media of Concern:	Other Groundwater (uses other than drinking water), Soil, Soil Vapor		
How Discovered:			
How Discovered Description:			
Stop Description:			
CalWater Watershed Name:	Santa Clara - Palo Alto (205.50)		
DWR GW Subbasin Name:	Santa Clara Valley - Santa Clara (2-009.02)		
Disadvantaged Community:			
CalEnviroScreen Score:	26-30%		
Site History:			

A former dry cleaner operated in Suite 7 from XX to XX. Subsurface investigations have reported PCE in soil vapor beneath the former dry cleaner suite at a max concentration of 23,000 micrograms per cubic meter. Additional assessment is required to define the extent of contamination and develop a remedial strategy.

Cleanup Sites from GeoTracker Cleanup Sites Data Download - Regulatory Activity

Action Type:	RESPONSE
Date:	2020-02-14 00:00:00
Action:	Soil Vapor Intrusion Investigation Workplan
Action Type:	ENFORCEMENT
Date:	2019-12-13 00:00:00
Action:	Staff Letter
Action Type:	RESPONSE
Date:	2019-05-01 00:00:00
Action:	Site Assessment Report
Action Type:	ENFORCEMENT
Date:	2019-02-12 00:00:00
Action:	Letter - Notice
Action Type:	ENFORCEMENT
Date:	2018-12-05 00:00:00
Action:	Email Correspondence
Action Type:	ENFORCEMENT
Date:	2018-11-08 00:00:00
Action:	Staff Letter
Action Type:	RESPONSE
Date:	2018-10-31 00:00:00
Action:	Site Investigation Workplan
Action Type:	ENFORCEMENT
Date:	2018-08-20 00:00:00
Action:	Staff Letter
Action Type:	ENFORCEMENT
Date:	2018-05-24 00:00:00
Action:	Staff Letter
Action Type:	ENFORCEMENT
Date:	2018-05-21 00:00:00
Action:	Cost Recovery Agreement / N. of Reimbursement

Action Type: RESPONSE
Date: 2018-04-17 00:00:00
Action: Other Report / Document

Action Type: ENFORCEMENT
Date: 2018-04-17 00:00:00
Action: Letter - Notice

Cleanup Sites from GeoTracker Cleanup Sites Data Download - Status History

Status: Open - Site Assessment
Status Date: 2018-08-20 00:00:00

Status: Open - Assessment & Interim Remedial Action
Status Date: 2018-05-21 00:00:00

Status: Open - Case Begin Date
Status Date: 2018-04-17 00:00:00

Cleanup Sites from GeoTracker Cleanup Sites Data Download - Regulatory Contacts

Contact Type:	Local Agency Caseworker	Address:	1555 Berger Dr.
Contact Name:	TRAVIS L. FLORA	City:	SAN JOSE
Phone No:	4089183486		
Organization Name:	SANTA CLARA COUNTY LOP		
Email:	travis.flora@cep.sccgov.org		

Cleanup Program Sites from GeoTracker Search - Regulatory Profile (as of May 29, 2021)

Project Status:		Facility Type:	
Cuf Claim No:		WDR Place Type:	
CUF Priority Assign:		Wdr File No:	
CUF Amount Paid:		Wdr Order No:	
Composting Method:			
File Location:	ALL FILES ARE ON GEOTRACKER OR IN THE LOCAL AGENCY DATABASE		
User Defined Beneficial Use:			
Designated Beneficial Use:	MUN, AGR, IND, PROC		
Designated Beneficl Use Desc:	Municipal and Domestic Supply, Agricultural Supply, Industrial Service Supply, Industrial Process Supply		
Project Oversight Agencies:			
Report Link:	https://geotracker.waterboards.ca.gov/profile_report?global_id=T10000011653		
Cleanup Status Detail:	OPEN - SITE ASSESSMENT AS OF 8/20/2018		
Potential COC:	TETRACHLOROETHYLENE (PCE), TRICHLOROETHYLENE (TCE), VINYL CHLORIDE		
Potential Media of Concern:	OTHER GROUNDWATER (USES OTHER THAN DRINKING WATER), SOIL, SOIL VAPOR		
Groundwater Monitoring			
Frequen:			
DWR GW Sub Basin:	Santa Clara Valley - Santa Clara (2-009.02)		
CalWater Watershed Name:	Santa Clara - Palo Alto (205.50)		
Post Closure Site Management:			
Future Land Use:			
Cleanup Oversight Agencies:	SANTA CLARA COUNTY LOP (LEAD) - CASE #: 2018-15s CASEWORKER: TRAVIS L. FLORA		
Cleanup History Link:	https://geotracker.waterboards.ca.gov/profile_report_include?global_id=T10000011653&tabname=regulatoryhistory		
Site History:			

A former dry cleaner operated in Suite 7 from XX to XX. Subsurface investigations have reported PCE in soil vapor beneath the former dry cleaner suite at a max concentration of 23,000 micrograms per cubic meter. Additional assessment is required to define the extent of contamination and develop a remedial strategy.

Sites from GeoTracker Search - Regulatory Activities (as of May 29, 2021)

Action Type: Response Requested - Workplans
Action Date: 2/14/2020
Received Issue Date:
Action: Soil Vapor Intrusion Investigation Workplan
Doc Link:

Title Description Comments:

Action Type: Other Regulatory Actions
Action Date: 12/13/2019
Received Issue Date: 12/13/2019
Action: Staff Letter
Doc Link: https://geotracker.waterboards.ca.gov/view_documents?global_id=T10000011653&enforcement_id=6422742&temptable=ENFORCEMENT

Title Description Comments:

Assessment response and requirement for additional assessment and indoor air sampling

Action Type: Response Requested - Reports
Action Date: *5/1/2019
Received Issue Date: 11/4/2019
Action: Site Assessment Report
Doc Link: https://geotracker.waterboards.ca.gov/view_documents_all?global_id=T10000011653&doc_id=5978800
Title Description Comments:

Action Type: Notices
Action Date: 2/12/2019
Received Issue Date: 2/12/2019
Action: Letter - Notice
Doc Link: https://geotracker.waterboards.ca.gov/view_documents?global_id=T10000011653&enforcement_id=6385218&temptable=ENFORCEMENT

Title Description Comments:

Notice Regarding Revised Environmental Screening Levels

Action Type: Other Regulatory Actions
Action Date: 12/5/2018
Received Issue Date: 12/5/2018
Action: Email Correspondence
Doc Link: https://geotracker.waterboards.ca.gov/view_documents?global_id=T10000011653&enforcement_id=6378157&temptable=ENFORCEMENT

Title Description Comments:

email re report extension

Action Type: Other Regulatory Actions
Action Date: 11/8/2018
Received Issue Date: 11/8/2018
Action: Staff Letter
Doc Link: https://geotracker.waterboards.ca.gov/view_documents?global_id=T10000011653&enforcement_id=6375284&temptable=ENFORCEMENT

Title Description Comments:

Work Plan approval

Action Type: Response Requested - Workplans
Action Date: 10/31/2018
Received Issue Date: 10/31/2018
Action: Site Investigation Workplan
Doc Link: https://geotracker.waterboards.ca.gov/view_documents_all?global_id=T10000011653&doc_id=5972907
Title Description Comments:

Action Type: Other Regulatory Actions
Action Date: 8/20/2018
Received Issue Date: 8/20/2018
Action: Staff Letter
Doc Link: https://geotracker.waterboards.ca.gov/view_documents?global_id=T10000011653&enforcement_id=6367197&temptable=ENFORCEMENT

Title Description Comments:

Requirement for additional assessment

Action Type: Other Regulatory Actions
Action Date: 5/24/2018
Received Issue Date: 5/24/2018
Action: Staff Letter
Doc Link: https://geotracker.waterboards.ca.gov/view_documents?global_id=T10000011653&enforcement_id=6359165&temptable=ENFORCEMENT

Title Description Comments:

Opening Letter

Action Type: Agreements
Action Date: 5/21/2018
Received Issue Date: 5/21/2018
Action: Cost Recovery Agreement / N. of Reimbursement
Doc Link: https://geotracker.waterboards.ca.gov/view_documents?global_id=T10000011653&enforcement_id=6358754&temptable=ENFORCEMENT

Title Description Comments:

Action Type: Notices
Action Date: 4/17/2018
Received Issue Date: 4/17/2018
Action: Letter - Notice
Doc Link: https://geotracker.waterboards.ca.gov/view_documents?global_id=T10000011653&enforcement_id=6358755&temptable=ENFORCEMENT

Title Description Comments:

HSC 101480 Notice

Action Type: Response Requested - Other
Action Date: 4/17/2018
Received Issue Date: 4/17/2018
Action: Other Report / Document
Doc Link: https://geotracker.waterboards.ca.gov/view_documents_all?global_id=T10000011653&doc_id=5965266

Title Description Comments:

VCP Application - Request for Oversight

Sites from GeoTracker Search - Documents (as of May 29, 2021)

Document Type: Site Documents
Document Date: 12/13/2019
Size :
Title: ASSESSMENT RESPONSE AND REQUIREMENT FOR ADDITIONAL ASSESSMENT AND INDOOR AIR SAMPLING
Title Link: https://geotracker.waterboards.ca.gov/view_documents?global_id=T10000011653&enforcement_id=6422742
Type: STAFF LETTER

Submitted:
Submitted By: AARON COSTA (REGULATOR)

Document Type: Site Documents
Document Date: 10/25/2019
Size : 4,941 KB
Title: ADDITIONAL SITE INVESTIGATION REPORT 1053 EL CAMINO REAL OCTOBER 2019
Title Link: https://geotracker.waterboards.ca.gov/esi/uploads/geo_report/5772054851/T10000011653.PDF
Type: SITE INVESTIGATION

Submitted:
Submitted By: KAY PANNELL (AUTH_RP)

Document Type: Site Documents
Document Date: 2/12/2019
Size :
Title: NOTICE REGARDING REVISED ENVIRONMENTAL SCREENING LEVELS
Title Link: https://geotracker.waterboards.ca.gov/view_documents?global_id=T10000011653&enforcement_id=6385218
Type: LETTER - NOTICE

Submitted:
Submitted By: AARON COSTA (REGULATOR)

Document Type: Site Documents
Document Date: 12/5/2018
Size :
Title: EMAIL RE REPORT EXTENSION
Title Link: https://geotracker.waterboards.ca.gov/view_documents?global_id=T10000011653&enforcement_id=6378157

Submitted:
Submitted By: AARON COSTA (REGULATOR)

Type:	EMAIL CORRESPONDENCE		
Document Type:	Site Documents	Submitted:	
Document Date:	11/8/2018	Submitted By:	AARON COSTA (REGULATOR)
Size :			
Title:	WORK PLAN APPROVAL		
Title Link:	https://geotracker.waterboards.ca.gov/view_documents?global_id=T10000011653&enforcement_id=6375284		
Type:	STAFF LETTER		
Document Type:	Site Documents	Submitted:	
Document Date:	10/30/2018	Submitted By:	KAY PANNELL (AUTH_RP)
Size :	2,258 KB		
Title:	SOIL VAPOR & GROUNDWATER INVESTIGATION WORK PLAN OCTOBER 2018		
Title Link:	https://geotracker.waterboards.ca.gov/esi/uploads/geo_report/7603042840/T10000011653.PDF		
Type:	SOIL VAPOR INTRUSION INVESTIGATION WORKPLAN		
Document Type:	Site Documents	Submitted:	
Document Date:	8/20/2018	Submitted By:	AARON COSTA (REGULATOR)
Size :			
Title:	REQUIREMENT FOR ADDITIONAL ASSESSMENT		
Title Link:	https://geotracker.waterboards.ca.gov/view_documents?global_id=T10000011653&enforcement_id=6367197		
Type:	STAFF LETTER		
Document Type:	Site Documents	Submitted:	
Document Date:	5/24/2018	Submitted By:	AARON COSTA (REGULATOR)
Size :			
Title:	OPENING LETTER		
Title Link:	https://geotracker.waterboards.ca.gov/view_documents?global_id=T10000011653&enforcement_id=6359165		
Type:	STAFF LETTER		
Document Type:	Site Documents	Submitted:	
Document Date:	5/21/2018	Submitted By:	AARON COSTA (REGULATOR)
Size :			
Title:	UNKNOWN		
Title Link:	https://geotracker.waterboards.ca.gov/view_documents?global_id=T10000011653&enforcement_id=6358754		
Type:	COST RECOVERY AGREEMENT / N. OF REIMBURSEMENT		
Document Type:	Site Documents	Submitted:	
Document Date:	4/17/2018	Submitted By:	AARON COSTA (REGULATOR)
Size :			
Title:	VCP APPLICATION - REQUEST FOR OVERSIGHT		
Title Link:	https://geotracker.waterboards.ca.gov/view_documents?global_id=T10000011653&document_id=5965266		
Type:	OTHER REPORT / DOCUMENT		
Document Type:	Site Documents	Submitted:	
Document Date:	4/17/2018	Submitted By:	AARON COSTA (REGULATOR)
Size :			
Title:	HSC 101480 NOTICE		
Title Link:	https://geotracker.waterboards.ca.gov/view_documents?global_id=T10000011653&enforcement_id=6358755		
Type:	LETTER - NOTICE		
Document Type:	Site Documents	Submitted:	
Document Date:	11/10/2017	Submitted By:	KAY PANNELL (AUTH_RP)
Size :	1,608 KB		
Title:	UNAUTHORIZED RELEASE REPORT NOV. 2017		
Title Link:	https://geotracker.waterboards.ca.gov/esi/uploads/geo_report/8563943684/T10000011653.PDF		
Type:	UNAUTHORIZED RELEASE FORM		
Document Type:	Site Documents	Submitted:	
Document Date:	9/27/2017	Submitted By:	KAY PANNELL (AUTH_RP)
Size :	4,798 KB		
Title:	REPORT OF ADDITIONAL SOIL VAPOR AND INDOOR AIR INVESTIGATION SEPT 2017		
Title Link:	https://geotracker.waterboards.ca.gov/esi/uploads/geo_report/6024527430/T10000011653.PDF		
Type:	SITE INVESTIGATION		
Document Type:	Site Documents	Submitted:	
Document Date:	6/5/2017	Submitted By:	KAY PANNELL (AUTH_RP)
Size :	6,296 KB		
Title:	REPORT OF LIMITED PHASE II SOIL VAPOR INVESTIGATION JUNE 2017		
Title Link:	https://geotracker.waterboards.ca.gov/esi/uploads/geo_report/8107599079/T10000011653.PDF		
Type:	SITE INVESTIGATION		

Document Type: Site Documents
Document Date: 4/5/2017
Size : 27,396 KB
Title: PHASE I ESA APRIL 2017
Title Link: https://geotracker.waterboards.ca.gov/esi/uploads/geo_report/6225769281/T10000011653.PDF
Type: PHASE I ASSESSMENT REPORT

Submitted:
Submitted By: KAY PANNELL (AUTH_RP)

Document Type: Site Documents
Document Date: 8/27/2000
Size : 180 KB
Title: SUBSURFACE INVESTIGATION REPORT AUGUST 2000
Title Link: https://geotracker.waterboards.ca.gov/esi/uploads/geo_report/9087707757/T10000011653.PDF
Type: SITE INVESTIGATION

Submitted:
Submitted By: KAY PANNELL (AUTH_RP)

Sites from GeoTracker Search - Site Maps (as of May 29, 2021)

Title: ADDITIONAL SITE INVESTIGATION 1053 EL CAMINO REAL OCTOBER 2019 (GGW-1)
Size : 104 KB
Link: https://geotracker.waterboards.ca.gov/esi/uploads/geo_bore/6156008243/T10000011653.PDF

Submitted By: KAY PANNELL (AUTH_RP)
Submitted: 11/4/2019

Title: ADDITIONAL SITE INVESTIGATION 1053 EL CAMINO REAL OCTOBER 2019 (GGW-3)
Size : 117 KB
Link: https://geotracker.waterboards.ca.gov/esi/uploads/geo_bore/5311926722/T10000011653.PDF

Submitted By: KAY PANNELL (AUTH_RP)
Submitted: 11/4/2019

Title: ADDITIONAL SITE INVESTIGATION 1053 EL CAMINO REAL OCTOBER 2019 (GGW-2)
Size : 99 KB
Link: https://geotracker.waterboards.ca.gov/esi/uploads/geo_bore/8974465429/T10000011653.PDF

Submitted By: KAY PANNELL (AUTH_RP)
Submitted: 11/4/2019

Title: ADDITIONAL SITE INVESTIGATION 1053 EL CAMINO REAL OCTOBER 2019 (GGW-4)
Size : 123 KB
Link: https://geotracker.waterboards.ca.gov/esi/uploads/geo_bore/9410028278/T10000011653.PDF

Submitted By: KAY PANNELL (AUTH_RP)
Submitted: 11/4/2019

Sites from GeoTracker Search - Cleanup Status History (as of May 29, 2021)

Status: Open - Site Assessment
Date: 8/20/2018

Status: Open - Assessment & Interim Remedial Action
Date: 5/21/2018

Status: Open - Case Begin Date
Date: 4/17/2018

Site: CITY OF SANTA CLARA
 1500 WARBURTON AVENUE, IT SANTA CLARA CA 95050

EMISSIONS

2006 Criteria Data

Facility ID: 16266
Facility SIC Code: 9199
CO: 43
Air Basin: SF
District: BA
COID: SCL
DISN: BAY AREA AQMD
CHAPIS:

CERR Code:
TOGT: .01
ROGT: .008367
COT: .027
NOXT: .124
SOXT: .002
PMT: .009
PM10T: .008784

2006 Toxic Data

Facility ID: 16266
Facility SIC Code: 9199
COID: SCL
DISN: BAY AREA AQMD

CO: 43
Air Basin: SF
District: BA
TS:
Health Risk Asmt:
Non-Cancer Chronic Haz Ind:
Non-Cancer Acute Haz Ind:

CHAPIS:
CERR Code:

2007 Criteria Data

Facility ID: 16266
Facility SIC Code: 9199
CO: 43
Air Basin: SF
District: BA
COID: SCL
DISN: BAY AREA AQMD
CHAPIS:

CERR Code:
TOGT: .001
ROGT: .0008367
COT: .004
NOXT: .019
SOXT: 0
PMT: .001
PM10T: .000976

2007 Toxic Data

Facility ID: 16266
Facility SIC Code: 9199
CO: 43
Air Basin: SF
District: BA
TS:
Health Risk Asmt:
Non-Cancer Chronic Haz Ind:
Non-Cancer Acute Haz Ind:

COID: SCL
DISN: BAY AREA AQMD
CHAPIS:
CERR Code:

2008 Criteria Data

Facility ID: 16266
Facility SIC Code: 9199
CO: 43
Air Basin: SF
District: BA
COID: SCL
DISN: BAY AREA AQMD
CHAPIS:

CERR Code:
TOGT: .002
ROGT: .0016734
COT: .004
NOXT: .019
SOXT: 0
PMT: .001
PM10T: .000976

2008 Toxic Data

Facility ID: 16266
Facility SIC Code: 9199
CO: 43
Air Basin: SF
District: BA
TS:
Health Risk Asmt:
Non-Cancer Chronic Haz Ind:
Non-Cancer Acute Haz Ind:

COID: SCL
DISN: BAY AREA AQMD
CHAPIS:
CERR Code:

2009 Criteria Data

Facility ID: 16266
Facility SIC Code: 9199
CO: 43
Air Basin: SF
District: BA
COID: SCL
DISN: BAY AREA AQMD
CHAPIS:

CERR Code:
TOGT: .001
ROGT: .0008367
COT: .004
NOXT: .019
SOXT: 0
PMT: .001
PM10T: .000976

2009 Toxic Data

Facility ID: 16266
Facility SIC Code: 9199
CO: 43
Air Basin: SF
District: BA
TS:
Health Risk Asmt:
Non-Cancer Chronic Haz Ind:
Non-Cancer Acute Haz Ind:

COID: SCL
DISN: BAY AREA AQMD
CHAPIS:
CERR Code:

2010 Toxic Data

Facility ID: 16266
Facility SIC Code: 9199
CO: 43
Air Basin: SF
District: BA
TS:
Health Risk Asmt:
Non-Cancer Chronic Haz Ind:
Non-Cancer Acute Haz Ind:

COID: SCL
DISN: BAY AREA AQMD
CHAPIS:
CERR Code:

2011 Criteria Data

Facility ID: 16266
Facility SIC Code: 9199
CO: 43
Air Basin: SF
District: BA
COID: SCL
DISN: BAY AREA AQMD

CERR Code:
TOGT: .001
ROGT: .0008367
COT: .003
NOXT: .014
SOXT: 0
PMT: .
00102459016393442622950819672131147540
9836
PM10T: .001

CHAPIS:

2011 Toxic Data

Facility ID: 16266
Facility SIC Code: 9199
CO: 43
Air Basin: SF
District: BA
TS:
Health Risk Asmt:
Non-Cancer Chronic Haz Ind:
Non-Cancer Acute Haz Ind:

COID: SCL
DISN: BAY AREA AQMD
CHAPIS:
CERR Code:

2012 Criteria Data

Facility ID: 16266
Facility SIC Code: 9199
CO: 43
Air Basin: SF
District: BA
COID: SCL
DISN: BAY AREA AQMD

CERR Code:
TOGT: .001
ROGT: .0008367
COT: .003
NOXT: .014
SOXT: 0
PMT: .
00102459016393442622950819672131147540
9836
PM10T: .001

CHAPIS:

2012 Toxic Data

Facility ID: 16266
Facility SIC Code: 9199
CO: 43
Air Basin: SF

COID: SCL
DISN: BAY AREA AQMD
CHAPIS:
CERR Code:

District: BA
TS:
Health Risk Asmt:
Non-Cancer Chronic Haz Ind:
Non-Cancer Acute Haz Ind:

2013 Criteria Data

Facility ID:	16266	CERR Code:	
Facility SIC Code:	9199	TOGT:	.001
CO:	43	ROGT:	.0008367
Air Basin:	SF	COT:	.003
District:	BA	NOXT:	.014
COID:	SCL	SOXT:	0
DISN:	BAY AREA AQMD	PMT:	.001
CHAPIS:		PM10T:	.001

2013 Toxic Data

Facility ID:	16266	COID:	SCL
Facility SIC Code:	9199	DISN:	BAY AREA AQMD
CO:	43	CHAPIS:	
Air Basin:	SF	CERR Code:	
District:	BA		
TS:			
Health Risk Asmt:			
Non-Cancer Chronic Haz Ind:			
Non-Cancer Acute Haz Ind:			

2014 Criteria Data

Facility ID:	16266	CERR Code:	
Facility SIC Code:	9199	TOGT:	.001003182
CO:	43	ROGT:	
Air Basin:	SF	COT:	.0030294
District:	BA	NOXT:	.013934602
COID:	SCL	SOXT:	.00000646
DISN:	BAY AREA AQMD	PMT:	.001037316
CHAPIS:		PM10T:	.000995823

2014 Toxic Data

Facility ID:	16266	COID:	SCL
Facility SIC Code:	9199	DISN:	BAY AREA AQMD
CO:	43	CHAPIS:	
Air Basin:	SF	CERR Code:	
District:	BA		
TS:			
Health Risk Asmt:			
Non-Cancer Chronic Haz Ind:			
Non-Cancer Acute Haz Ind:			

2015 Criteria Data

Facility ID:	16266	CERR Code:	
Facility SIC Code:	9199	TOGT:	.001185579
CO:	43	ROGT:	.001154267
Air Basin:	SF	COT:	.003580199
District:	BA	NOXT:	.01646816
COID:	SCL	SOXT:	.000007634
DISN:	BAY AREA AQMD	PMT:	.000235188
CHAPIS:		PM10T:	.00022578

2015 Toxic Data

Facility ID:	16266	COID:	SCL
--------------	-------	-------	-----

Facility SIC Code: 9199
CO: 43
Air Basin: SF
District: BA
TS:
Health Risk Asmt:
Non-Cancer Chronic Haz Ind:
Non-Cancer Acute Haz Ind:

DISN: BAY AREA AQMD
CHAPIS:
CERR Code:

2016 Criteria Data

Facility ID: 16266
Facility SIC Code: 9199
CO: 43
Air Basin: SF
District: BA
COID: SCL
DISN: BAY AREA AQMD
CHAPIS:

CERR CODE:
TOGT: .001185579
ROGT: .0010415311515
COT: .003580199
NOXT: .016468161
SOXT: .000007634
PMT: .000235188
PM10T: .00022578

2016 Toxic Data

Facility ID: 16266
Facility SIC Code: 9199
CERR CODE:
COID: SCL
CO: 43
DISN: BAY AREA AQMD
CHAPIS:

TS:
HRA:
CH Index:
AH Index:
Air Basin: SF
District: BA

2017 Criteria Data

Facility ID: 16266
Facility SIC Code: 9199
CO: 43
Air Basin: SF
District: BA
COID: SCL
DISN: BAY AREA AQMD
CHAPIS:

CERR Code:
TOGT: .000827541
ROGT: .0007269947685
COT: .002499
NOXT: .011494868
SOXT: .000005329
PMT: .000164162
PM10T: .000157596

2017 Toxic Data

Facility ID: 16266
Facility SIC Code: 9199
CO: 43
Air Basin: SF
District: BA
TS:
Health Risk Asmt:
Non-Cancer Chronic Haz Ind:
Non-Cancer Acute Haz Ind:

COID: SCL
DISN: BAY AREA AQMD
CHAPIS:
CERR Code:

2018 Criteria Data

Facility ID: 16266
Facility SIC Code: 9199
CO: 43
Air Basin: SF
District: BA
COID: SCL
DISN: BAY AREA AQMD
CHAPIS:

CERR Code:
TOGT: .00082809
ROGT: .000727477065
COT: .002500658
NOXT: .011502495
SOXT: .000005332
PMT: .000164271
PM10T: .000157701

2018 Toxic Data

Facility ID:	16266	COID:	SCL
Facility SIC Code:	9199	DISN:	BAY AREA AQMD
CO:	43	CHAPIS:	
Air Basin:	SF	CERR Code:	
District:	BA		
TS:			
Health Risk Asmt:			
Non-Cancer Chronic Haz Ind:			
Non-Cancer Acute Haz Ind:			

2019 Criteria Data

CO:	43	CHAPIS:	
Air Basin:	SF	CERR Code:	
Facility ID:	16266	ROGT:	.000727477065
District:	BA	COT:	.002500658
Facility SIC Code:	9199	NOXT:	.011502495
CO ID:	SCL	SOXT:	.000005332
DISN:	BAY AREA AQMD		
PM10T:	.000157701		
TOGT:	.00082809		
PMT:	.000164271		

2019 Toxic Data

CO:	43	CHAPIS:	
Air Basin:	SF	CERR Code:	
Facility ID:	16266	TS:	
District:	BA	Health Risk Asmt:	
Facility SIC Code:	9199	NonCncrChronicHazInd:	
		:	
COID:	SCL	NonCncrAcuteHazInd:	
DISN:	BAY AREA AQMD		

Site:

LINCOLN AVE SAN JOSE CA

ERNS

NRC Report No:	1285117	Latitude Degrees:	
Type of Incident:	RAILROAD NON-RELEASE	Latitude Minutes:	
Incident Cause:	TRESPASSER	Latitude Seconds:	
Incident Date:	8/20/2020 14:02	Longitude Degrees:	
Incident Location:		Longitude Minutes:	
Incident Dtg:	OCCURRED	Longitude Seconds:	
Distance from City:		Lat Quad:	
Distance Units:		Long Quad:	
Direction from City:		Location Section:	
Location County:	SANTA CLARA	Location Township:	
Potential Flag:	No	Location Range:	
Year:	Year 2020 Reports		
Description of Incident:	CALLER REPORTED A TRAIN STRUCK A PASSENGER CAR AT A GRADE CROSSING. THERE WAS ONE REPORTED INJURY THAT WAS TRANSPORTED TO THE HOSPITAL AS A PRECAUTION.		

Calls Information

Date Time Received:	8/20/2020 6:46:00 PM	Responsible City:	
Date Time Complete:	8/20/2020 6:58:00 PM	Responsible State:	XX
Call Type:	INC	Responsible Zip:	
Resp Company:		Source:	TELEPHONE
Resp Org Type:	UNKNOWN		

Incident Information

Tank ID:		Building ID:	
Tank Regulated:	U	Location Area ID:	
Tank Regulated By:		Location Block ID:	
Capacity of Tank:		OCSG No:	
Capacity Tank Units:		OCSF No:	

Description of Tank:		State Lease No:	
Actual Amount:		Pier Dock No:	
Actual Amount Units:		Berth Slip No:	
Tank Above Ground:	ABOVE	Brake Failure:	N
NPDES:		Airbag Deployed:	U
NPDES Compliance:	U	Transport Contain:	U
Init Contin Rel No:		Location Subdiv:	N/A
Contin Rel Permit:		Platform Rig Name:	
Contin Release Type:		Platform Letter:	
Aircraft ID:		Allision:	N
Aircraft Runway No:		Type of Structure:	
Aircraft Spot No:		Structure Name:	
Aircraft Type:		Structure Oper:	U
Aircraft Model:		Transit Bus Flag:	
Aircraft Fuel Cap:		Date Time Norm Serv:	
Aircraft Fuel Cap U:		Serv Disrupt Time:	
Aircraft Fuel on Brd:		Serv Disrupt Units:	
Aircraft Fuel OB U:		CR Begin Date:	
Aircraft Hanger:		CR End Date:	
Road Mile Marker:		CR Change Date:	
Power Gen Facility:	U	FBI Contact:	
Generating Capacity:		FBI Contact Dt Tm:	
Type of Fixed Obj:		Passenger Handling:	PASSENGERS WERE PROVIDED A BUS BRIDGE.
Type of Fuel:		Passenger Route:	YES
DOT Crossing No:	82D-3.90	Passenger Delay:	YES
DOT Regulated:	U	Sub Part C Test Req:	NO
Pipeline Type:		Conductor Test:	
Pipeline Abv Ground:	ABOVE	Engineer Test:	
Pipeline Covered:	U	Trainman Test:	
Exposed Underwater:	N	Yard Foreman Test:	
Railroad Hotline:		RCL Operator Test:	
Railroad Milepost:	N/A	Brakeman Test:	
Grade Crossing:	Y	Train Dispat Test:	
Crossing Device Ty:	GATES/LIGHTS/BELLS	Signalman Test:	
Ty Vehicle Involved:	PASSENGER CAR	Oth Employee Test:	
Device Operational:	U	Unknown Test:	

Incident Details Information

Release Secured:	U	State Agen Report No:	
Release Rate:		State Agen on Scene:	
Release Rate Unit:		State Agen Notified:	CAPUC
Release Rate Rate:		Fed Agency Notified:	
Est Duration of Rel:		Oth Agency Notified:	
Desc Remedial Act:		Body of Water:	
Fire Involved:	N	Tributary of:	
Fire Extinguished:	U	Near River Mile Make:	
Any Evacuations:	N	Near River Mile Mark:	
No Evacuated:		Offshore:	N
Who Evacuated:		Weather Conditions:	
Radius of Evacu:		Air Temperature:	
Any Injuries:	Y	Wind Direction:	
No. Injured:	1	Wind Speed:	
No. Hospitalized:	1	Wind Speed Unit:	
No. Fatalities:		Water Supp Contam:	U
Any Fatalities:	N	Water Temperature:	
Any Damages:	N	Wave Condition:	
Damage Amount:		Current Speed:	
Air Corridor Closed:	N	Current Direction:	
Air Corridor Desc:		Current Speed Unit:	
Air Closure Time:		EMPL Fatality:	
Waterway Closed:	N	Pass Fatality:	
Waterway Desc:		Community Impact:	
Waterway Close Time:		Passengers Transfer:	NO
Road Closed:	Y	Passenger Injuries:	
Road Desc:	LINCOLN AVE	Employee Injuries:	
Road Closure Time:		Occupant Fatality:	
Road Closure Units:		Sheen Size:	
Closure Direction:		Sheen Size Units:	

Major Artery: No
Track Closed: Y
Track Desc: SINGLE MAIN LINE
Track Closure Time: 1.8
Track Closure Units:
Track Close Dir: ALL
Media Interest: UNKNOWN
Medium Desc: RAIL REPORT (N/A)
Addl Medium Info: TRESPASSER

Sheen Size Length:
Sheen Size Length U:
Sheen Size Width:
Sheen Size Width U:
Sheen Color:
Dir of Sheen Travel:
Sheen Odor Desc:
Duration Unit:
Additional Info: THE SINGLE MAIN LINE IN NORTH AND SOUTH DIRECTIONS ARE CLOSED IN ADDITION THE ADJACENT FRA TRACK IS CLOSED.

Site:
LINCOLN AVE. SAN JOSE CA

ERNS

NRC Report No: 1169431
Type of Incident: RAILROAD
Incident Cause: UNKNOWN
Incident Date: 1/24/2017 2:50:00 PM
Incident Location:
Incident Dtg: OCCURRED
Distance from City:
Distance Units:
Direction from City:
Location County: SANTA CLARA
Potential Flag: Yes
Year: Year 2017 Reports

Latitude Degrees:
Latitude Minutes:
Latitude Seconds:
Longitude Degrees:
Longitude Minutes:
Longitude Seconds:
Lat Quad:
Long Quad:
Location Section:
Location Township:
Location Range:

Description of Incident: CALLER IS MAKING A REPORT INVOLVING A DOWNED OVERHEAD WIRE CAUSING A DISRUPTION TO THE MAIN SERVICE RAILROAD LINE AT A GRADE CROSSING. A SERVICE DELAY IS STILL ONGOING.

Material Spill Information

Chris Code: UNK
CAS No: 000000-00-0
UN No:
Name of Material: UNKNOWN MATERIAL
Amount of Material: 0

Unit of Measure: UNKNOWN AMOUNT
If Reached Water: NO
Amount in Water:
Unit Reach Water:

Calls Information

Date Time Received: 1/24/2017 7:47:22 PM
Date Time Complete: 1/24/2017 7:54:42 PM
Call Type: INC
Resp Company:
Resp Org Type: UNKNOWN

Responsible City:
Responsible State: XX
Responsible Zip:
Source: TELEPHONE

Incident Information

Tank ID:
Tank Regulated: U
Tank Regulated By:
Capacity of Tank:
Capacity Tank Units:
Description of Tank:
Actual Amount:
Actual Amount Units:
Tank Above Ground: ABOVE
NPDES:
NPDES Compliance: U
Init Contin Rel No:
Contin Rel Permit:
Contin Release Type:
Aircraft ID:
Aircraft Runway No:
Aircraft Spot No:
Aircraft Type:
Aircraft Model:

Building ID:
Location Area ID:
Location Block ID:
OCSG No:
OCSF No:
State Lease No:
Pier Dock No:
Berth Slip No:
Brake Failure: U
Airbag Deployed: U
Transport Contain: U
Location Subdiv:
Platform Rig Name:
Platform Letter:
Allision: U
Type of Structure:
Structure Name:
Structure Oper: U
Transit Bus Flag:

Aircraft Fuel Cap:
Aircraft Fuel Cap U:
Aircraft Fuel on Brd:
Aircraft Fuel OB U:
Aircraft Hanger:
Road Mile Marker:
Power Gen Facility: U
Generating Capacity:
Type of Fixed Obj:
Type of Fuel:
DOT Crossing No: 750155L
DOT Regulated: U
Pipeline Type:
Pipeline Abv Ground: ABOVE
Pipeline Covered: U
Exposed Underwater: N
Railroad Hotline:
Railroad Milepost: 3.90
Grade Crossing: Y
Crossing Device Ty: GATES
Ty Vehicle Involved: NONE
Device Operational: U

Date Time Norm Serv:
Serv Disrupt Time:
Serv Disrupt Units:
CR Begin Date:
CR End Date:
CR Change Date:
FBI Contact:
FBI Contact Dt Tm:
Passenger Handling: THEY HAVE A BUS BRIDGE
Passenger Route: YES
Passenger Delay: YES
Sub Part C Test Req: NO
Conductor Test:
Engineer Test:
Trainman Test:
Yard Foreman Test:
RCL Operator Test:
Brakeman Test:
Train Dispat Test:
Signalman Test:
Oth Employee Test:
Unknown Test:

Incident Details Information

Release Secured: U
Release Rate:
Release Rate Unit:
Release Rate Rate:
Est Duration of Rel:
Desc Remedial Act: POWER CREW IS REPAIRING THE OVERHEAD LINE AT THIS TIME.
Fire Involved: N
Fire Extinguished: U
Any Evacuations: N
No Evacuated:
Who Evacuated:
Radius of Evacu:
Any Injuries: N
No. Injured:
No. Hospitalized:
No. Fatalities:
Any Fatalities: N
Any Damages: N
Damage Amount:
Air Corridor Closed: N
Air Corridor Desc:
Air Closure Time:
Waterway Closed: N
Waterway Desc:
Waterway Close Time:
Road Closed: N
Road Desc:
Road Closure Time:
Road Closure Units:
Closure Direction:
Major Artery: No
Track Closed: Y
Track Desc: MAIN LINE
Track Closure Time:
Track Closure Units:
Track Close Dir:
Media Interest: UNKNOWN
Medium Desc: RAIL REPORT (N/A)
Addl Medium Info:

State Agen Report No:
State Agen on Scene: SHERIFF'S DEPT; POLICE DEPT
State Agen Notified:
Fed Agency Notified:
Oth Agency Notified:
Body of Water:
Tributary of:
Near River Mile Make:
Near River Mile Mark:
Offshore: N
Weather Conditions: CLEAR
Air Temperature:
Wind Direction:
Wind Speed:
Wind Speed Unit:
Water Supp Contam: U
Water Temperature:
Wave Condition:
Current Speed:
Current Direction:
Current Speed Unit:
EMPL Fatality:
Pass Fatality:
Community Impact:
Passengers Transfer: NO
Passenger Injuries:
Employee Injuries:
Occupant Fatality:
Sheen Size:
Sheen Size Units:
Sheen Size Length:
Sheen Size Length U:
Sheen Size Width:
Sheen Size Width U:
Sheen Color:
Dir of Sheen Travel:
Sheen Odor Desc:
Duration Unit:
Additional Info: THE TRACK IS CLOSED FOR REPAIR.

Site:

EL CAMINO REAL CARLSBAD CA

ERNS

NRC Report No:	1172349	Latitude Degrees:	
Type of Incident:	MOBILE	Latitude Minutes:	
Incident Cause:	OTHER	Latitude Seconds:	
Incident Date:	3/2/2017 12:45:00 PM	Longitude Degrees:	
Incident Location:		Longitude Minutes:	
Incident Dtg:	OCCURRED	Longitude Seconds:	
Distance from City:		Lat Quad:	
Distance Units:		Long Quad:	
Direction from City:		Location Section:	
Location County:	SAN DIEGO	Location Township:	
Potential Flag:	No	Location Range:	
Year:	Year 2017 Reports		
Description of Incident:	CALLER IS REPORTING THAT A TRUCK CAUGHT FIRE RESULTING IN THE DISCHARGE OF DIESEL FUEL ONTO THE GROUND.		

Material Spill Information

Chris Code:	ODS	Unit of Measure:	GALLON(S)
CAS No:	000000-00-0	If Reached Water:	NO
UN No:		Amount in Water:	
Name of Material:	OIL: DIESEL	Unit Reach Water:	
Amount of Material:	12		

Calls Information

Date Time Received:	3/2/2017 7:27:27 PM	Responsible City:	SAN DIEGO
Date Time Complete:	3/2/2017 7:33:26 PM	Responsible State:	CA
Call Type:	INC	Responsible Zip:	92111
Resp Company:	PEPSI	Source:	TELEPHONE
Resp Org Type:	PRIVATE ENTERPRISE		

Incident Information

Tank ID:		Building ID:	
Tank Regulated:	U	Location Area ID:	
Tank Regulated By:		Location Block ID:	
Capacity of Tank:		OCSG No:	
Capacity Tank Units:		OCSF No:	
Description of Tank:		State Lease No:	
Actual Amount:		Pier Dock No:	
Actual Amount Units:		Berth Slip No:	
Tank Above Ground:	ABOVE	Brake Failure:	U
NPDES:		Airbag Deployed:	U
NPDES Compliance:	U	Transport Contain:	U
Init Contin Rel No:		Location Subdiv:	
Contin Rel Permit:		Platform Rig Name:	
Contin Release Type:		Platform Letter:	
Aircraft ID:		Allision:	U
Aircraft Runway No:		Type of Structure:	
Aircraft Spot No:		Structure Name:	
Aircraft Type:		Structure Oper:	U
Aircraft Model:		Transit Bus Flag:	
Aircraft Fuel Cap:		Date Time Norm Serv:	
Aircraft Fuel Cap U:		Serv Disrupt Time:	
Aircraft Fuel on Brd:		Serv Disrupt Units:	
Aircraft Fuel OB U:		CR Begin Date:	
Aircraft Hanger:		CR End Date:	
Road Mile Marker:		CR Change Date:	
Power Gen Facility:	U	FBI Contact:	
Generating Capacity:		FBI Contact Dt Tm:	
Type of Fixed Obj:		Passenger Handling:	
Type of Fuel:		Passenger Route:	XXX
DOT Crossing No:		Passenger Delay:	XXX
DOT Regulated:	U	Sub Part C Test Req:	XXX
Pipeline Type:		Conductor Test:	
Pipeline Abv Ground:	ABOVE	Engineer Test:	
Pipeline Covered:	U	Trainman Test:	
Exposed Underwater:	N	Yard Foreman Test:	

Railroad Hotline:
Railroad Milepost:
Grade Crossing: U
Crossing Device Ty:
Ty Vehicle Involved:
Device Operational: U

RCL Operator Test:
Brakeman Test:
Train Dispat Test:
Signalman Test:
Oth Employee Test:
Unknown Test:

Incident Details Information

Release Secured: Y
Release Rate:
Release Rate Unit:
Release Rate Rate:
Est Duration of Rel:
Desc Remedial Act: MADE NOTIFICATIONS. COMPANY AND CITY PERSONNEL RESPONDED FOR CLEAN UP.

State Agen Report No: 170013572
State Agen on Scene: FD, PD
State Agen Notified: CITY OF CARLSBAD
Fed Agency Notified:
Oth Agency Notified:
Body of Water:

Fire Involved: Y
Fire Extinguished: Y
Any Evacuations: N
No Evacuated:
Who Evacuated:
Radius of Evacu:
Any Injuries: N
No. Injured:
No. Hospitalized:
No. Fatalities:
Any Fatalities: N
Any Damages: N
Damage Amount:
Air Corridor Closed: N
Air Corridor Desc:
Air Closure Time:
Waterway Closed: N
Waterway Desc:
Waterway Close Time:
Road Closed: N
Road Desc:
Road Closure Time:
Road Closure Units:
Closure Direction:
Major Artery: No
Track Closed: N
Track Desc:
Track Closure Time:
Track Closure Units:
Track Close Dir:
Media Interest: UNKNOWN
Medium Desc: LAND
Addl Medium Info: / ASPHALT

Tributary of:
Near River Mile Make:
Near River Mile Mark:
Offshore: N
Weather Conditions: CLEAR
Air Temperature: 65
Wind Direction:
Wind Speed:
Wind Speed Unit:
Water Supp Contam: U
Water Temperature:
Wave Condition:
Current Speed:
Current Direction:
Current Speed Unit:
EMPL Fatality:
Pass Fatality:
Community Impact:
Passengers Transfer: NO
Passenger Injuries:
Employee Injuries:
Occupant Fatality:
Sheen Size:
Sheen Size Units:
Sheen Size Length:
Sheen Size Length U:
Sheen Size Width:
Sheen Size Width U:
Sheen Color:
Dir of Sheen Travel:
Sheen Odor Desc:
Duration Unit:
Additional Info:

Site: EVANS POINT
NONE EL CAMINO REAL CARLSBAD CA 92009

FINDS/FRS

Registry ID: 110066431837
FIPS Code:
HUC Code:
Site Type Name: STATIONARY
Location Description:
Supplemental Location:
Create Date: 14-OCT-15
Update Date:
Interest Types: STATE MASTER
SIC Codes:
SIC Code Descriptions:
NAICS Codes:
NAICS Code Descriptions:
Conveyor:
Federal Facility Code:

Federal Agency Name:
Tribal Land Code:
Tribal Land Name:
Congressional Dist No:
Census Block Code:
EPA Region Code: 09
County Name: SAN DIEGO COUNTY
US/Mexico Border Ind:
Latitude:
Longitude:
Reference Point:
Coord Collection Method:
Accuracy Value:
Datum: NAD83
Source:
Facility Detail Rprt URL: https://ofmpub.epa.gov/frs_public2/fii_query_detail.disp_program_facility?p_registry_id=110066431837
Program Acronyms:

CA-ENVIROVIEW:186957

Site: T-MOBILE WEST CORPORATION SF0451A
MONROE ST CELL@FOREST AVE SAN JOSE CA 95128

HAZ SANJOSE

Occup ID:	603751	SIC:	4812
Class:	B	Hazmat Insp Dis:	
Prop Use:	639	Insp Dist:	2500
Station:	10	District:	10
HMMP:	SHORT FORM	Floors Above:	1
HMMP Date:	11/29/2016	Hide:	FALSE
HMOC:	3		
HMOC Description:	AUTO WRECKING/MISCELLANEOUS SIMPLE FACILITIES		

Site: JACK HENTHORNE ASSOC
EL CAMINO REAL CARLSBAD CA 922090000

HAZNET

SIC Code:		Mailing City:	CARLSBAD
NAICS Code:		Mailing State:	CA
EPA ID:	CAC001222160	Mailing Zip:	920080000
Create Date:	11/18/1996	Region Code:	4
Fac Act Ind:	No	Owner Name:	JACK HENTHORNE ASSCO
Inact Date:	10/25/2000	Owner Addr 1:	5431 ABANITA____SUITE J
County Code:	37	Owner Addr 2:	
County Name:	San Diego	Owner City:	CARLSBAD
Mail Name:		Owner State:	CA
Mailing Addr 1:	5431 ABANITA____SUITE J	Owner Zip:	920080000
Mailing Addr 2:		Owner Phone:	6194384090
Owner Fax:			

Contact Information

--
Contact Name: STAN FREDLANDER
Street Address 1: 5431 ABANITA____SUITE J
Street Address 2:
City: CARLSBAD
State: CA
Zip: 920080000
Phone: 6194384090
--
--

Tanner Information

--
Generator EPA ID: CAC001222160
Generator County Code: 37
Generator County: San Diego
TSD EPA ID: CAD000088252
TSD County Code: 19

TSD County: Los Angeles
State Waste Code: 135
State Waste Code Desc.: Unspecified aqueous solution
Method Code: H01
Method Description: Transfer station
Tons: 0.21
Year: 1996
--
Generator EPA ID: CAC001222160
Generator County Code: 37
Generator County: San Diego
TSD EPA ID: CAD000088252
TSD County Code: 19
TSD County: Los Angeles
State Waste Code: 222
State Waste Code Desc.: Oil/water separation sludge
Method Code: H01
Method Description: Transfer station
Tons: 0.3752
Year: 1996
--

Site: CALABASAS HILL II LLC
EL CAMINO REAL CARLSBAD CA 92008

HAZNET

SIC Code:
NAICS Code:
EPA ID: CAC002610384
Create Date: 11/8/2006
Fac Act Ind: No
Inact Date: 5/8/2007
County Code: 37
County Name: San Diego
Mail Name:
Mailing Addr 1: 2750 WOMBLE RD
Mailing Addr 2:
Owner Fax:

Mailing City: SAN DIEGO
Mailing State: CA
Mailing Zip: 921066125
Region Code: 4
Owner Name: CALBASAS HILL II LLC
Owner Addr 1: 2750 WOMBLE RD
Owner Addr 2:
Owner City: SAN DIEGO
Owner State: CA
Owner Zip: 921066125
Owner Phone: 6197941252

Contact Information

--
Contact Name: DON MITCHEL
Street Address 1: 2750 WOMBLE RD
Street Address 2:
City: SAN DIEGO
State: CA
Zip: 921066125
Phone: 6197941252
--
--

Tanner Information

--
Generator EPA ID: CAC002610384
Generator County Code: 37
Generator County: San Diego
TSD EPA ID: NVT330010000
TSD County Code: 99
TSD County: Unknown
State Waste Code: 181
State Waste Code Desc.: Other inorganic solid waste
Method Code: H132
Method Description: LANDFILL OR SURFACE IMPOUNDMENT THAT WILL BE CLOSED AS LANDFILL(TO INCLUDE ON-SITE TREATMENT AND/OR STABILIZATION)
Tons: 0.975
Year: 2006
--
Generator EPA ID: CAC002610384
Generator County Code: 37
Generator County: San Diego
TSD EPA ID: CAT080013352
TSD County Code: 19

TSD County: Los Angeles
State Waste Code: 221
State Waste Code Desc.: Waste oil and mixed oil
Method Code: H039
Method Description: OTHER RECOVERY OF RECLAMATION FOR REUSE INCLUDING ACID REGENERATION, ORGANICS RECOVERY ECT
Tons: 0.275
Year: 2006
--
Generator EPA ID: CAC002610384
Generator County Code: 37
Generator County: San Diego
TSD EPA ID: ARD069748192
TSD County Code: 99
TSD County: Unknown
State Waste Code: 331
State Waste Code Desc.: Off-specification, aged or surplus organics
Method Code: H040
Method Description: INCINERATION--THERMAL DESTRUCTION OTHER THAN USE AS A FUEL
Tons: 0.005
Year: 2006
--
Generator EPA ID: CAC002610384
Generator County Code: 37
Generator County: San Diego
TSD EPA ID: CAD008252405
TSD County Code: 19
TSD County: Los Angeles
State Waste Code: 331
State Waste Code Desc.: Off-specification, aged or surplus organics
Method Code: H061
Method Description: FUEL BLENDING PRIOR TO ENERGY RECOVERY AT ANOTHER SITE
Tons: 0.05
Year: 2006
--

Site: FARM
SAME AS ABOVE LINCOLN AVE NONE CA 93706

HHSS

County:
Pdf File Url: <http://geotracker.waterboards.ca.gov/ustpdfs/pdf/000245bb.pdf>

Site:
EL CAMINO REAL SANTA CLARA CA

HMIRS

Incident County: SANTA CLARA

HMIR Incident Reports

Report No: I-1990080022
Report Type: A hazardous material incident
Date of Incident: 1990-07-06
Time of Incident: 0600
Haz Class Code:
Hazardous Class: 3
Commodity Short Nm: GASOLINE INCLUDES GASOLI
Commodity Long Nm: GASOLINE INCLUDES GASOLINE MIXED WITH ETHYL ALCOHOL, WITH NOT MORE THAN 10% ALCOHOL
Trade Name: ARCO CLEAR GASOLINE
ID No: UN1203
Haz Waste Ind: No
Haz Waste EPA No:
HMIS Tox Inhalation?: No
TIH Hazard Zone:
Qty Released: 5
Unit of Measure: Liquid - Gallon

Fed DOT Agency Nm:
Fed DOT Report No:
Report Submit Src: Paper
Inc Multiple Rows: No
Inc Non US State:
Mode Transport: Highway
Transport Phase: Unloading
Incident Occrrnce:

Mat Ship Approval?: No
Mat Ship Approv No:
Undecl Hazmat Ship?: No
Packaging Type: Cargo Tank Motor Vehicle (CTMV)
Packing Group:
Carrier Reporter: ATLANTIC RICHFIELD CO (ARCO)
CR Street Name: 1055 W SEVENTH STREET
CR City: LOS ANGELES

What Failed:	102; 106; 141	CR State:	CA
What Failed Desc:	Auxiliary Valve; Bottom Outlet Valve; Piping or Fittings	CR Postal Code:	90017
How Failed Code:	305; ;	CR Non US State:	
How Failed Desc:	Crushed; ;	CR Fed DOT ID:	0
Failure Cause Code:	;;	CR Hazmat Reg ID:	
Failure Cause Desc:	;;	CR Country:	US
Ident. Markings:		Shipper Name:	ATLANTIC RICHFIELD CO (ARCO)
Cont1 Pkging Type:		Shipper Street Name:	1055 W SEVENTH STREET
Cont1 Const Mat:		Shipper City:	LOS ANGELES
Cont1 Head Type:		Shipper State:	CA
Cont1 Pkg Capacity:	4200	Shipper Postal:	90017
C1 Capacity UOM:	LGA	Shipper Non US St:	
Cont1 Pkg Amt:	0	Shipper Country:	US
C1 Pkg Amt UOM:		Shipper Waybill:	INVOICE #393174
Cont1 Pkg No:	1	Ship Hazmat Reg ID:	
C1 Pkg NO Failed:	1	Origin City:	SAN JOSE
Cont1 Pkg Mnfctr:	WELD-IT INC	Origin State:	CA
Cont1 Pkg MnfcDt:	0-00-00 00:00:00	Origin Postal:	95131
Cont1 Pkg Serial NO:		Origin Non US St:	
C1 Pkg Last Test Dt:	0-00-00 00:00:00	Origin Country:	US
C1 Test Const Mat:		Destination City:	SANTA CLARA
C1 Pkg Dsign Pres.:	0	Destination State:	CALIFORNIA
C1 Dsign Press UOM:		Destination Postal:	95050
C1 Pkg Shell Thick:	0	Destination Non US:	
C1 Shell Thick UOM:		Destination Country:	US
C1 Head Thickness:	0	Cont2 Package Type:	
C1 Head Thick UOM:		Cont2 Const Mat:	
C1 Pkg Srvc Pres.:	0	Cont2 Pkg Capacity:	0
C1 Srvc Press UOM:		Cont2 Capacity UOM:	
C1 Valve/Device Fail?:	No	Cont2 Pkg Amount:	0
C1 Device Type:		Cont2 Pkg Amt UOM:	
C1 Device Mnfctr:		Cont2 Pkg No:	0
C1 Device Model:		Cont2 Pkg No Failed:	0
NRC No:			
RAM Pkg Category:		Haz NonHosp Public:	0
RAM Pkg Cert.:	FALSE	Haz NonHosp Old:	
RAM Pkg Cert. NBR:		Tot Haz Non Hosp Inj:	
RAM Nuclide S:		Total Hazmat Injuries:	0
RAM Transport Index:		Evacuation Indicator:	No
RAM UOM:		Public Evacuated:	0
RAM Activity Rpted:	0	Employees Evac:	0
RAM UOM Rpted:		Total Evacuated:	0
RAM Activity:	0	Total Evacuation Hrs:	0
RAM Activity UOM:		Major Artery Closed:	No
RAM Mat Safety:		Mjr Artery Hrs Closed:	0
Spillage Result:	Yes	Material Involved:	No
Fire Result:	No	Estimated Speed:	0
Explosion Result:	No	Weather Conditions:	
Water Sewer Result:	No	Vehicle Overturn:	No
Gas Dispersion:	No	Vehicle Left Roadway:	No
Environment Damage:	No	Passenger Aircraft:	No
No Release Result:	Yes	Cargo Baggage:	
Fire EMS Report:	No	Ship Non Transport:	No
Fire EMS EMS Report:		Ship Air First Flight:	No
Police Report:	No	Ship Air Subflight:	No
Police Report No:		Ship Init Transport:	No
In House Cleanup:	No	Ship Phase Transfer:	No
Other Cleanup:	No	Contact Name:	D L MONTGOMERY
Damage > 500:	No	Contact Title:	MGR-MOTOR VEHICLE&SAFETY
Material Loss:	5	Contact Business:	
Carrier Damage:	0	Contact Street:	
Property Damage:	400	Contact City:	
Response Cost:	0	Contact State:	
Remediation Cost:	0	Contact Postal:	
Damage Old Form:	0	Contact Non US St:	
Total Damages Amt:	405	Contact Country:	US
Hazmat Fatality:	No	Inc. Report Prepared:	
Haz Fatal Employees:	0	HMIS Serious Incidnt:	No
Haz Fatal Respndrs:	0	HMIS Serious Fatality:	No

Haz Fatal Gen Public: 0
Tot Hazmat Fatalities: 0
Non Hazmat Fatality: No
Non Hazmat Fatafs: 0
Hazmat Injury: No
Haz Hospital Empl: 0
Haz Hospital Resp: 0
Haz Hosp Gen Public: 0
Haz Hosp Old Form: 0
Total Haz Hosp Inj: 0
Haz Non Hosp Empl: 0
Haz Non Hosp Resp: 0
Description of Events:

HMIS Serious Injury: No
HMIS Flight Plan: No
HMIS Serious Evacs: No
HMIS Major Artery: No
HMIS Bulk Release: No
HMIS Marine Pollutnt: No
HMIS Radioactive: No
HMIS Gen Pkg Type: TANK
HMIS Container Code: MC306
HMIS Container Desc: Cargo tanks
HMIS Bulk Incident: Yes
Undeclared Shipment: No

ARCO TRUCK WAS UNLOADING AT STATION #0606 WHEN A MOTORIST IN A 4X4 BLAZER ENTERED THE STATION AND DROVE AROUND THE UNLOADING FITTINGS AND HOSE TO GET TO THE AIR PUMP. AT THIS TIME, THE ARCO DRIVER STOPPED THE FLOW OF PRODUCT AND WATCHED FROM THE FRONT OF THE TRUCK. AS THE DRIVER OF THE 4X4 BLAZER BACKED UP, HE HIT A FITTING THAT WAS CONNECTED TO THE CLEAR FILL CAUSING IT TO BREAK APART. APPROXIMATELY 5 GALLONS OF GASOLINE SPILLED ON THE CONCRETE AND WAS CLEANED UP BY OUR DRIVER USING SPILL PADS.

Recommend Actions Taken:

Site:

EL CAMINO REAL SUNNYVALE CA

HMIRS

Incident County:

SANTA CLARA

HMIR Incident Reports

Report No: I-2000111136
Report Type: A hazardous material incident
Date of Incident: 2000-10-18
Time of Incident: 1145
Haz Class Code:
Hazardous Class: 3
Commodity Short Nm: ETHYL LACTATE
Commodity Long Nm: ETHYL LACTATE
Trade Name:
ID No: UN1192
Haz Waste Ind: No
Haz Waste EPA No:
HMIS Tox Inhalation?: No
TIH Hazard Zone:
Qty Released: 27
Unit of Measure: Liquid - Gallon
What Failed: 109
What Failed Desc: Closure (e.g., Cap, Top, or Plug)
How Failed Code:
How Failed Desc:
Failure Cause Code:
Failure Cause Desc:
Ident. Markings:
Cont1 Pkging Type:
Cont1 Const Mat:
Cont1 Head Type:
Cont1 Pkg Capacity: 55
C1 Capacity UOM: LGA
Cont1 Pkg Amt: 0
C1 Pkg Amt UOM:
Cont1 Pkg No: 2
C1 Pkg NO Failed: 1
Cont1 Pkg Mnfctr: NOT REPORTED BY CARRIER
Cont1 Pkg Mnfct Dt: 0-00-00 00:00:00
Cont1 Pkg Serial NO:
C1 Pkg Last Test Dt: 0-00-00 00:00:00
C1 Test Const Mat:
C1 Pkg Dsign Pres.: 0
C1 Dsign Press UOM:
C1 Pkg Shell Thick: 0
C1 Shell Thick UOM:
C1 Head Thickness: 0

Fed DOT Agency Nm:
Fed DOT Report No:
Report Submit Src: Paper
Inc Multiple Rows: No
Inc Non US State:
Mode Transport: Highway
Transport Phase: In Transit
Incident Occrrnce:
Mat Ship Approval?: No
Mat Ship Approv No:
Undecl Hazmat Ship?: No
Packaging Type: Non-Bulk
Packing Group:
Carrier Reporter: ROADWAY EXPRESS INC
CR Street Name: 1077 GORGE BLVD
CR City: AKRON
CR State: OH
CR Postal Code: 44310
CR Non US State:
CR Fed DOT ID: 71821
CR Hazmat Reg ID:
CR Country: US
Shipper Name: PENTA INTERNATIONAL
Shipper Street Name: 50 OKNER PARKWAY
Shipper City: LIVINGSTON
Shipper State: NJ
Shipper Postal: 07039
Shipper Non US St:
Shipper Country: US
Shipper Waybill: 1112100817
Ship Hazmat Reg ID:
Origin City:
Origin State:
Origin Postal:
Origin Non US St:
Origin Country: US
Destination City: SUNNYVALE
Destination State: CALIFORNIA
Destination Postal: 94089
Destination Non US:
Destination Country: US
Cont2 Package Type:

C1 Head Thick UOM:
C1 Pkg Svc Pres.: 0
C1 Svc Press UOM:
C1 Valve/Device Fail?: No
C1 Device Type:
C1 Device Mnctr:
C1 Device Model:
NRC No:

Cont2 Const Mat:
Cont2 Pkg Capacity: 0
Cont2 Capacity UOM:
Cont2 Pkg Amount: 0
Cont2 Pkg Amt UOM:
Cont2 Pkg No: 0
Cont2 Pkg No Failed: 0

RAM Pkg Category:
RAM Pkg Cert.: FALSE
RAM Pkg Cert. NBR:
RAM Nuclide S:
RAM Transport Index:
RAM UOM:
RAM Activity Rpted: 0
RAM UOM Rpted:
RAM Activity: 0
RAM Activity UOM:
RAM Mat Safety:
Spillage Result: Yes
Fire Result: No
Explosion Result: No
Water Sewer Result: No
Gas Dispersion: No
Environment Damage: No
No Release Result: No
Fire EMS Report: No
Fire EMS EMS Report:
Police Report: No
Police Report No:
In House Cleanup: No
Other Cleanup: No
Damage > 500: Yes
Material Loss: 500
Carrier Damage: 0
Property Damage: 0
Response Cost: 0
Remediation Cost: 2000
Damage Old Form: 0
Total Damages Amt: 2500
Hazmat Fatality: No
Haz Fatal Employees: 0
Haz Fatal Respntrs: 0
Haz Fatal Gen Public: 0
Tot Hazmat Fatalities: 0
Non Hazmat Fatality: No
Non Hazmat Fatals: 0
Hazmat Injury: No
Haz Hospital Empl: 0
Haz Hospital Resp: 0
Haz Hosp Gen Public: 0
Haz Hosp Old Form: 0
Total Haz Hosp Inj: 0
Haz Non Hosp Empl: 0
Haz Non Hosp Resp: 0
Description of Events:

Haz NonHosp Public: 0
Haz NonHosp Old:
Tot Haz Non Hosp Inj:
Total Hazmat Injuries: 0
Evacuation Indicator: No
Public Evacuated: 0
Employees Evac: 0
Total Evacuated: 0
Total Evacuation Hrs: 0
Major Artery Closed: No
Mjr Artery Hrs Closed: 0
Material Involved: No
Estimated Speed: 0
Weather Conditions:
Vehicle Overturn: No
Vehicle Left Roadway: No
Passenger Aircraft: No
Cargo Baggage:
Ship Non Transport: No
Ship Air First Flight: No
Ship Air Subflight: No
Ship Init Transport: No
Ship Phase Transfer: No
Contact Name: LORI LEONTI
Contact Title: SAFETY DEPARTMENT
Contact Business:
Contact Street:
Contact City:
Contact State:
Contact Postal:
Contact Non US St:
Contact Country: US
Inc. Report Prepared:
HMIS Serious Incidnt: No
HMIS Serious Fatality: No
HMIS Serious Injury: No
HMIS Flight Plan: No
HMIS Serious Evacs: No
HMIS Major Artery: No
HMIS Bulk Release: No
HMIS Marine Pollutnt: No
HMIS Radioactive: No
HMIS Gen Pkg Type: DRUM NON-METAL
HMIS Container Code: DRUM PLS
HMIS Container Desc: Plastic drum
HMIS Bulk Incident: No
Undeclared Shipment: No

WHILE TRAVELING ON EL CAMINO REAL, IN SUNNYVALE, CALIFORNIA, THE DRIVER DISCOVERED FREE PRODUCT LEAKING FROM THE TRAILER. UPON INVESTIGATION, ONE LEAKING, 55-GALLON PLASTIC DRUM WAS DISCOVERED IN THE REAR OF THE TRAILER. APPROXIMATELY 27 GALLONS OF FREE PRODUCT WERE RELEASED. THE SUNNYVALE, CALIFORNIA FIRE DEPARTMENT RESPONDED TO THE SCENE AND ISOLATED THE AREA. FOSS ENVIRONMENTAL OF ALAMEDA, CALIFORNIA RESPONDED TO PERFORM THE CLEANUP. NO INJURIES OR EXPOSURES WERE REPORTED. THE MSDS WAS REQUESTED AND RECEIVED.

Recommend Actions Taken:

Appendix: Database Descriptions

Environmental Risk Information Services (ERIS) can search the following databases. The extent of historical information varies with each database and current information is determined by what is publicly available to ERIS at the time of update. ERIS updates databases as set out in ASTM Standard E1527-13, Section 8.1.8 Sources of Standard Source Information:

"Government information from nongovernmental sources may be considered current if the source updates the information at least every 90 days, or, for information that is updated less frequently than quarterly by the government agency, within 90 days of the date the government agency makes the information available to the public."

Standard Environmental Record Sources

Federal

Formerly Utilized Sites Remedial Action Program:

DOE FUSRAP

The U.S. Department of Energy (DOE) established the Formerly Utilized Sites Remedial Action Program (FUSRAP) in 1974 to remediate sites where radioactive contamination remained from the Manhattan Project and early U.S. Atomic Energy Commission (AEC) operations. The DOE Office of Legacy Management (LM) established long-term surveillance and maintenance (LTS&M) requirements for remediated FUSRAP sites. DOE evaluates the final site conditions of a remediated site on the basis of risk for different future uses. DOE then confirms that LTS&M requirements will maintain protectiveness.

Government Publication Date: Mar 4, 2017

National Priority List:

NPL

National Priorities List (Superfund)-NPL: EPA's (United States Environmental Protection Agency) list of the most serious uncontrolled or abandoned hazardous waste sites identified for possible long-term remedial action under the Superfund program. The NPL, which EPA is required to update at least once a year, is based primarily on the score a site receives from EPA's Hazard Ranking System. A site must be on the NPL to receive money from the Superfund Trust Fund for remedial action.

Government Publication Date: Jun 25, 2021

National Priority List - Proposed:

PROPOSED NPL

Includes sites proposed (by the EPA, the state, or concerned citizens) for addition to the NPL due to contamination by hazardous waste and identified by the Environmental Protection Agency (EPA) as a candidate for cleanup because it poses a risk to human health and/or the environment.

Government Publication Date: Jun 25, 2021

Deleted NPL:

DELETED NPL

The National Oil and Hazardous Substances Pollution Contingency Plan (NCP) establishes the criteria that the EPA uses to delete sites from the NPL. In accordance with 40 CFR 300.425.(e), sites may be deleted from the NPL where no further response is appropriate.

Government Publication Date: Jun 25, 2021

SEMS List 8R Active Site Inventory:

SEMS

The Superfund Program has deployed the Superfund Enterprise Management System (SEMS), which integrates multiple legacy systems into a comprehensive tracking and reporting tool. This inventory contains active sites evaluated by the Superfund program that are either proposed to be or are on the National Priorities List (NPL) as well as sites that are in the screening and assessment phase for possible inclusion on the NPL. The Active Site Inventory Report displays site and location information at active SEMS sites. An active site is one at which site assessment, removal, remedial, enforcement, cost recovery, or oversight activities are being planned or conducted.

Government Publication Date: Mar 23, 2021

SEMS List 8R Archive Sites:

SEMS ARCHIVE

The Superfund Enterprise Management System (SEMS) Archived Site Inventory displays site and location information at sites archived from SEMS. An archived site is one at which EPA has determined that assessment has been completed and no further remedial action is planned under the Superfund program at this time.

Government Publication Date: May 25, 2021

Inventory of Open Dumps, June 1985:

ODI

The Resource Conservation and Recovery Act (RCRA) provides for publication of an inventory of open dumps. The Act defines "open dumps" as facilities which do not comply with EPA's "Criteria for Classification of Solid Waste Disposal Facilities and Practices" (40 CFR 257).

Government Publication Date: Jun 1985

Comprehensive Environmental Response, Compensation and Liability Information System -

CERCLIS

CERCLIS:

Superfund is a program administered by the United States Environmental Protection Agency (EPA) to locate, investigate, and clean up the worst hazardous waste sites throughout the United States. CERCLIS is a database of potential and confirmed hazardous waste sites at which the EPA Superfund program has some involvement. It contains sites that are either proposed to be or are on the National Priorities List (NPL) as well as sites that are in the screening and assessment phase for possible inclusion on the NPL. The EPA administers the Superfund program in cooperation with individual states and tribal governments; this database is made available by the EPA.

Government Publication Date: Oct 25, 2013

EPA Report on the Status of Open Dumps on Indian Lands:

IODI

Public Law 103-399, The Indian Lands Open Dump Cleanup Act of 1994, enacted October 22, 1994, identified congressional concerns that solid waste open dump sites located on American Indian or Alaska Native (AI/AN) lands threaten the health and safety of residents of those lands and contiguous areas. The purpose of the Act is to identify the location of open dumps on Indian lands, assess the relative health and environment hazards posed by those sites, and provide financial and technical assistance to Indian tribal governments to close such dumps in compliance with Federal standards and regulations or standards promulgated by Indian Tribal governments or Alaska Native entities.

Government Publication Date: Dec 31, 1998

CERCLIS - No Further Remedial Action Planned:

CERCLIS NFRAP

An archived site is one at which EPA has determined that assessment has been completed and no further remedial action is planned under the Superfund program at this time. The Archive designation means that, to the best of EPA's knowledge, assessment at a site has been completed and that EPA has determined no further steps will be taken to list this site on the National Priorities List (NPL). This decision does not necessarily mean that there is no hazard associated with a given site; it only means that, based upon available information, the location is not judged to be a potential NPL site.

Government Publication Date: Oct 25, 2013

CERCLIS Liens:

CERCLIS LIENS

A Federal Superfund lien exists at any property where EPA has incurred Superfund costs to address contamination ("Superfund site") and has provided notice of liability to the property owner. A Federal CERCLA ("Superfund") lien can exist by operation of law at any site or property at which EPA has spent Superfund monies. This database is made available by the United States Environmental Protection Agency (EPA).

Government Publication Date: Jan 30, 2014

RCRA CORRACTS-Corrective Action:

RCRA CORRACTS

RCRA Info is EPA's comprehensive information system, providing access to data supporting the Resource Conservation and Recovery Act (RCRA) of 1976 and the Hazardous and Solid Waste Amendments (HSWA) of 1984. At these sites, the Corrective Action Program ensures that cleanups occur. EPA and state regulators work with facilities and communities to design remedies based on the contamination, geology, and anticipated use unique to each site.

Government Publication Date: Jun 14, 2021

RCRA non-CORRACTS TSD Facilities:

RCRA TSD

RCRA Info is EPA's comprehensive information system, providing access to data supporting the Resource Conservation and Recovery Act (RCRA) of 1976 and the Hazardous and Solid Waste Amendments (HSWA) of 1984. This database includes Non-Corrective Action sites listed as treatment, storage and/or disposal facilities of hazardous waste as defined by the Resource Conservation and Recovery Act (RCRA).

Government Publication Date: Jun 14, 2021

RCRA Generator List:

RCRA LQG

RCRA Info is EPA's comprehensive information system, providing access to data supporting the Resource Conservation and Recovery Act (RCRA) of 1976 and the Hazardous and Solid Waste Amendments (HSWA) of 1984. RCRA Info replaces the data recording and reporting abilities of the Resource Conservation and Recovery Information System (RCRIS) and the Biennial Reporting System (BRS). A hazardous waste generator is any person or site whose processes and actions create hazardous waste (see 40 CFR 260.10). Large Quantity Generators (LQGs) generate 1,000 kilograms per month or more of hazardous waste or more than one kilogram per month of acutely hazardous waste.

Government Publication Date: Jun 14, 2021

RCRA Small Quantity Generators List:[RCRA SQG](#)

RCRA Info is the EPA's comprehensive information system, providing access to data supporting the Resource Conservation and Recovery Act (RCRA) of 1976 and the Hazardous and Solid Waste Amendments (HSWA) of 1984. RCRA Info replaces the data recording and reporting abilities of the Resource Conservation and Recovery Information System (RCRIS) and the Biennial Reporting System (BRS). A hazardous waste generator is any person or site whose processes and actions create hazardous waste (see 40 CFR 260.10). Small Quantity Generators (SQGs) generate more than 100 kilograms, but less than 1,000 kilograms, of hazardous waste per month.

Government Publication Date: Jun 14, 2021

RCRA Very Small Quantity Generators List:[RCRA VSQG](#)

RCRA Info is the EPA's comprehensive information system, providing access to data supporting the Resource Conservation and Recovery Act (RCRA) of 1976 and the Hazardous and Solid Waste Amendments (HSWA) of 1984. A hazardous waste generator is any person or site whose processes and actions create hazardous waste (see 40 CFR 260.10). Very Small Quantity Generators (VSQG) generate 100 kilograms or less per month of hazardous waste, or one kilogram or less per month of acutely hazardous waste. Additionally, VSQG may not accumulate more than 1,000 kilograms of hazardous waste at any time.

Government Publication Date: Jun 14, 2021

RCRA Non-Generators:[RCRA NON GEN](#)

RCRA Info is EPA's comprehensive information system, providing access to data supporting the Resource Conservation and Recovery Act (RCRA) of 1976 and the Hazardous and Solid Waste Amendments (HSWA) of 1984. RCRA Info replaces the data recording and reporting abilities of the Resource Conservation and Recovery Information System (RCRIS) and the Biennial Reporting System (BRS). A hazardous waste generator is any person or site whose processes and actions create hazardous waste (see 40 CFR 260.10). Non-Generators do not presently generate hazardous waste.

Government Publication Date: Jun 14, 2021

Federal Engineering Controls-ECs:[FED ENG](#)

Engineering controls (ECs) encompass a variety of engineered and constructed physical barriers (e.g., soil capping, sub-surface venting systems, mitigation barriers, fences) to contain and/or prevent exposure to contamination on a property. This database is made available by the United States Environmental Protection Agency (EPA).

Government Publication Date: Feb 23, 2021

Federal Institutional Controls- ICs:[FED INST](#)

Institutional controls are non-engineered instruments, such as administrative and legal controls, that help minimize the potential for human exposure to contamination and/or protect the integrity of the remedy. Although it is EPA's (United States Environmental Protection Agency) expectation that treatment or engineering controls will be used to address principal threat wastes and that groundwater will be returned to its beneficial use whenever practicable, ICs play an important role in site remedies because they reduce exposure to contamination by limiting land or resource use and guide human behavior at a site.

Government Publication Date: Feb 23, 2021

Land Use Control Information System:[LUCIS](#)

The LUCIS database is maintained by the U.S. Department of the Navy and contains information for former Base Realignment and Closure (BRAC) properties across the United States.

Government Publication Date: Sep 1, 2006

Emergency Response Notification System:[ERNS 1982 TO 1986](#)

Database of oil and hazardous substances spill reports controlled by the National Response Center. The primary function of the National Response Center is to serve as the sole national point of contact for reporting oil, chemical, radiological, biological, and etiological discharges into the environment anywhere in the United States and its territories.

Government Publication Date: 1982-1986

Emergency Response Notification System:[ERNS 1987 TO 1989](#)

Database of oil and hazardous substances spill reports controlled by the National Response Center. The primary function of the National Response Center is to serve as the sole national point of contact for reporting oil, chemical, radiological, biological, and etiological discharges into the environment anywhere in the United States and its territories.

Government Publication Date: 1987-1989

Emergency Response Notification System:[ERNS](#)

Database of oil and hazardous substances spill reports made available by the United States Coast Guard National Response Center (NRC). The NRC fields initial reports for pollution and railroad incidents and forwards that information to appropriate federal/state agencies for response. These data contain initial incident data that has not been validated or investigated by a federal/state response agency.

Government Publication Date: Nov 9, 2020

The Assessment, Cleanup and Redevelopment Exchange System (ACRES) Brownfield Database:

[FED BROWNFIELDS](#)

Brownfields are real property, the expansion, redevelopment, or reuse of which may be complicated by the presence or potential presence of a hazardous substance, pollutant, or contaminant. Cleaning up and reinvesting in these properties protects the environment, reduces blight, and takes development pressures off greenspaces and working lands. This database is made available by the United States Environmental Protection Agency (EPA).

Government Publication Date: Aug 20, 2021

FEMA Underground Storage Tank Listing:

[FEMA UST](#)

The Federal Emergency Management Agency (FEMA) of the Department of Homeland Security maintains a list of FEMA owned underground storage tanks.

Government Publication Date: Dec 31, 2017

Facility Response Plan:

[FRP](#)

List of facilities that have submitted Facility Response Plans (FRP) to EPA. Facilities that could reasonably be expected to cause "substantial harm" to the environment by discharging oil into or on navigable waters are required to prepare and submit Facility Response Plans (FRPs). Harm is determined based on total oil storage capacity, secondary containment and age of tanks, oil transfer activities, history of discharges, proximity to a public drinking water intake or sensitive environments.

Government Publication Date: Dec 2, 2020

Historical Gas Stations:

[HIST GAS STATIONS](#)

This historic directory of service stations is provided by the Cities Service Company. The directory includes Cities Service filling stations that were located throughout the United States in 1930.

Government Publication Date: Jul 1, 1930

Petroleum Refineries:

[REFN](#)

List of petroleum refineries from the U.S. Energy Information Administration (EIA) Refinery Capacity Report. Includes operating and idle petroleum refineries (including new refineries under construction) and refineries shut down during the previous year located in the 50 States, the District of Columbia, Puerto Rico, the Virgin Islands, Guam, and other U.S. possessions. Survey locations adjusted using public data.

Government Publication Date: Jul 10, 2020

Petroleum Product and Crude Oil Rail Terminals:

[BULK TERMINAL](#)

List of petroleum product and crude oil rail terminals made available by the U.S. Energy Information Administration (EIA). Includes operable bulk petroleum product terminals located in the 50 States and the District of Columbia with a total bulk shell storage capacity of 50,000 barrels or more, and/or the ability to receive volumes from tanker, barge, or pipeline; also rail terminals handling the loading and unloading of crude oil that were active between 2017 and 2018. Petroleum product terminals comes from the EIA-815 Bulk Terminal and Blender Report, which includes working, shell in operation, and shell idle for several major product groupings. Survey locations adjusted using public data.

Government Publication Date: Apr 28, 2020

LIEN on Property:

[SEMS LIEN](#)

The EPA Superfund Enterprise Management System (SEMS) provides LIEN information on properties under the EPA Superfund Program.

Government Publication Date: May 25, 2021

Superfund Decision Documents:

[SUPERFUND ROD](#)

This database contains a listing of decision documents for Superfund sites. Decision documents serve to provide the reasoning for the choice of (or) changes to a Superfund Site cleanup plan. The decision documents include Records of Decision (ROD), ROD Amendments, Explanations of Significant Differences (ESD), along with other associated memos and files. This information is maintained and made available by the US EPA (Environmental Protection Agency).

Government Publication Date: Jun 28, 2021

State

State Response Sites:

[RESPONSE](#)

A list of identified confirmed release sites where the Department of Toxic Substances Control (DTSC) is involved in remediation, either in a lead or oversight capacity. These confirmed release sites are generally high-priority and high potential risk. This database is state equivalent NPL.

Government Publication Date: Jun 14, 2021

EnviroStor Database:[ENVIROSTOR](#)

The EnviroStor Data Management System is made available by the Department of Toxic Substances Control (DTSC). Includes Corrective Action sites, Tiered Permit sites, Historical Sites and Evaluation/Investigation sites. This database is state equivalent CERCLIS.

Government Publication Date: Jun 14, 2021

Delisted State Response Sites:[DELISTED ENVS](#)

Sites removed from the list of State Response Sites made available by the EnviroStor Data Management System, Department of Toxic Substances Control (DTSC).

Government Publication Date: Jun 14, 2021

Solid Waste Information System (SWIS):[SWF/LF](#)

The Solid Waste Information System (SWIS) database made available by the Department of Resources Recycling and Recovery (CalRecycle) contains information on solid waste facilities, operations, and disposal sites throughout the State of California. The types of facilities found in this database include landfills, transfer stations, material recovery facilities, composting sites, transformation facilities, waste tire sites, and closed disposal sites.

Government Publication Date: Jul 20, 2021

Solid Waste Disposal Sites with Waste Constituents Above Hazardous Waste Levels:[SWRCB SWF](#)

This is a list of solid waste disposal sites identified by California State Water Resources Control Board with waste constituents above hazardous waste levels outside the waste management unit.

Government Publication Date: Sep 20, 2006

EnviroStor Hazardous Waste Facilities:[HWP](#)

A list of hazardous waste facilities including permitted, post-closure and historical facilities found in the Department of Toxic Substances Control (DTSC) EnviroStor database.

Government Publication Date: Jun 14, 2021

Sites Listed in the Solid Waste Assessment Test (SWAT) Program Report:[SWAT](#)

In a 1993 Memorandum of Understanding, the State Water Resources Control Board (SWRCB) agreed to submit a comprehensive report on the Solid Waste Assessment Test (SWAT) Program to the California Integrated Waste Management Board (CIWMB). This report summarizes the work completed to date on the SWAT Program, and addresses both the impacts that leakage from solid waste disposal sites (SWDS) may have upon waters of the State and the actions taken to address such leakage.

Government Publication Date: Dec 31, 1995

Construction and Demolition Debris Recyclers:[C&D DEBRIS RECY](#)

This listing of Construction and Demolition Debris Recyclers is maintained by the California Intergrated Waste Management Board-common C&D materials include lumber, drywall, metals, masonry (brick, concrete, etc.), carpet, plastic, pipe, rocks, dirt, paper, cardboard, or green waste related to land development.

Government Publication Date: Jun 20, 2018

Recycling Centers:[RECYCLING](#)

This list of Certified Recycling Centers that are operating under the state of California's Beverage Container Recycling Program is maintained by the California Department of Resources Recycling and Recovery.

Government Publication Date: Nov 2, 2020

Listing of Certified Processors:[PROCESSORS](#)

This list of Certified Processors that are operating under the state of California's Beverage Container Recycling Program is maintained by the California Department of Resources Recycling and Recovery.

Government Publication Date: Oct 27, 2020

Listing of Certified Dropoff, Collection, and Community Service Programs:[CONTAINER RECY](#)

This list of Certified Dropoff, Collection, and Community Service Programs (non-buyback) operating under the state of California's Beverage Container Recycling Program is maintained by the California Department of Resources Recycling and Recovery.

Government Publication Date: Dec 16, 2020

Land Disposal Sites:[LDS](#)

Land Disposal Sites in GeoTracker, the State Water Resources Control Board (SWRCB)'s data management system. The Land Disposal program regulates of waste discharge to land for treatment, storage and disposal in waste management units. Waste management units include waste piles, surface impoundments, and landfills.

Leaking Underground Fuel Tank Reports:

LUST

List of Leaking Underground Storage Tanks within the Cleanup Sites data in GeoTracker database. GeoTracker is the State Water Resources Control Board's (SWRCB) data management system for managing sites that impact groundwater, especially those that require groundwater cleanup (Underground Storage Tanks, Department of Defense and Site Cleanup Program) as well as permitted facilities such as operating Underground Storage Tanks. The Leak Prevention Program that overlooks LUST sites is the SWRCB in California's Environmental Protection Agency.

Government Publication Date: Jun 22, 2021

Delisted Leaking Storage Tanks:

DELISTED LST

List of Leaking Underground Storage Tanks (LUST) cleanup sites removed from GeoTracker, the State Water Resources Control Board (SWRCB)'s database system, as well as sites removed from the SWRCB's list of UST Case closures.

Government Publication Date: Jun 22, 2021

Permitted Underground Storage Tank (UST) in GeoTracker:

UST

List of Permitted Underground Storage Tank (UST) sites made available by the State Water Resources Control Board (SWRCB) in California's Environmental Protection Agency (EPA).

Government Publication Date: Jul 25, 2021

Proposed Closure of Underground Storage Tank Cases:

UST CLOSURE

List of UST cases that are being considered for closure by either the California Environmental Protection Agency, State Water Resources Control Board or the Executive Director that have been posted for a 60-day public comment period.

Government Publication Date: May 5, 2021

Historical Hazardous Substance Storage Information Database:

HHSS

The Historical Hazardous Substance Storage database contains information collected in the 1980s from facilities that stored hazardous substances. The information was originally collected on paper forms, was later transferred to microfiche, and recently indexed as a searchable database. When using this database, please be aware that it is based upon self-reported information submitted by facilities which has not been independently verified. It is unlikely that every facility responded to the survey and the database should not be expected to be a complete inventory of all facilities that were operating at that time. This database is maintained by the California State Water Resources Control Board's (SWRCB) Geotracker.

Government Publication Date: Aug 27, 2015

Statewide Environmental Evaluation and Planning System:

UST SWEEPS

The Statewide Environmental Evaluation and Planning System (SWEEPS) is a historical listing of active and inactive underground storage tanks made available by the California State Water Resources Control Board (SWRCB).

Government Publication Date: Oct 1, 1994

Aboveground Storage Tanks:

AST

A statewide list from 2009 of aboveground storage tanks (ASTs) made available by the Cal FIRE Office of the State Fire Marshal (OSFM). This list is no longer maintained or updated by the Cal FIRE OSFM.

Government Publication Date: Aug 31, 2009

SWRCB Historical Aboveground Storage Tanks:

AST SWRCB

A list of aboveground storage tanks made available by the California State Water Resources Control Board (SWRCB). Effective January 1, 2008, the Certified Unified Program Agencies (CUPAs) are vested with the responsibility and authority to implement the Aboveground Petroleum Storage Act (APSA).

Government Publication Date: Dec 1, 2007

Oil and Gas Facility Tanks:

TANK OIL GAS

Locations of oil and gas tanks that fall under the jurisdiction of the Geologic Energy Management Division of the California Department of Conservation (CalGEM) (CCR 1760). CalGEM was formerly the Division of Oil, Gas, and Geothermal Resources (DOGGR).

Government Publication Date: Jun 28, 2021

Delisted Storage Tanks:

DELISTED TNK

This database contains a list of storage tank sites that were removed by the State Water Resources Control Board (SWRCB) in California's Environmental Protection Agency (EPA) and the Cal FIRE Office of State Fire Marshal (OSFM).

Government Publication Date: Jul 25, 2021

California Environmental Reporting System (CERS) Tanks:

[CERS TANK](#)

List of sites in the California Environmental Protection Agency (CalEPA) Regulated Site Portal which fall under the Aboveground Petroleum Storage and Underground Storage Tank regulatory programs. The CalEPA oversees the statewide implementation of the Unified Program which applies regulatory standards to protect Californians from hazardous waste and materials.

Government Publication Date: Apr 29, 2021

Delisted California Environmental Reporting System (CERS) Tanks:

[DELISTED CTNK](#)

This database contains a list of Aboveground Petroleum Storage and Underground Storage Tank sites that were removed from in the California Environmental Protection Agency (CalEPA) Regulated Site Portal.

Government Publication Date: Apr 29, 2021

Historical Hazardous Substance Storage Container Information - Facility Summary:

[HIST TANK](#)

The State Water Resources Control Board maintained the Hazardous Substance Storage Containers listing and inventory in the 1980s. This facility summary lists historic tank sites where the following container types were present: farm motor vehicle fuel tanks; waste tanks; sumps; pits, ponds, lagoons, and others; and all other product tanks. This set, published in May 1988, lists facility and owner information, as well as the number of containers. This data is historic and will not be updated.

Government Publication Date: May 27, 1988

Site Mitigation and Brownfields Reuse Program Facility Sites with Land Use Restrictions:

[LUR](#)

The Department of Toxic Substances Control (DTSC) Site Mitigation and Brownfields Reuse Program (SMBRP) list includes sites cleaned up under the program's oversight and generally does not include current or former hazardous waste facilities that required a hazardous waste facility permit. The list represents land use restrictions that are active. Some sites have multiple land use restrictions.

Government Publication Date: Jun 14, 2021

CALSITES Database:

[CALSITES](#)

This historical database was maintained by the Department of Toxic Substance Control (DTSC) for more than a decade. CALSITES contains information on Brownfield properties with confirmed or potential hazardous contamination. In 2006, DTSC introduced EnviroStor as the latest Brownfields site database.

Government Publication Date: May 1, 2004

Hazardous Waste Management Program Facility Sites with Deed / Land Use Restrictions:

[HLUR](#)

The Department of Toxic Substances Control (DTSC) Hazardous Waste Management Program (HWMP) has developed a list of current or former hazardous waste facilities that have a recorded land use restriction at the local county recorder's office. The land use restrictions on this list were required by the DTSC HWMP as a result of the presence of hazardous substances that remain on site after the facility (or part of the facility) has been closed or cleaned up. The types of land use restriction include deed notice, deed restriction, or a land use restriction that binds current and future owners.

Government Publication Date: Feb 18, 2021

Deed Restrictions and Land Use Restrictions:

[DEED](#)

List of Deed Restrictions, Land Use Restrictions and Covenants in GeoTracker made available by the State Water Resources Control Board (SWRCB) in California's Environmental Protection Agency. A deed restriction (land use covenant) may be required to facilitate the remediation of past environmental contamination and to protect human health and the environment by reducing the risk of exposure to residual hazardous materials.

Government Publication Date: Jun 22, 2021

Voluntary Cleanup Program:

[VCP](#)

List of sites in the Voluntary Cleanup Program made available by the Department of Toxic Substances and Control (DTSC). The Voluntary Cleanup Program was designed to respond to lower priority sites. Under the Voluntary Cleanup Program, DTSC enters site-specific agreements with project proponents for DTSC oversight of site assessment, investigation, and/or removal or remediation activities, and the project proponents agree to pay DTSC's reasonable costs for those services.

Government Publication Date: Jun 14, 2021

GeoTracker Cleanup Program Sites:

[CLEANUP SITES](#)

A list of Cleanup Program sites in the state of California made available by The State Water Resources Control Board (SWRCB) of the California Environmental Protection Agency (EPA). SWRCB tracks leaking underground storage tank cleanups as well as other water board cleanups.

Government Publication Date: Jun 22, 2021

Delisted County Records:

[DELISTED COUNTY](#)

Records removed from county or CUPA databases. Records may be removed from the county lists made available by the respective county departments because they are inactive, or because they have been deemed to be below reportable thresholds.

Tribal

Leaking Underground Storage Tanks (LUSTs) on Indian Lands:

INDIAN LUST

LUSTs on Tribal/Indian Lands in Region 9, which includes California.

Government Publication Date: Apr 8, 2020

Underground Storage Tanks (USTs) on Indian Lands:

INDIAN UST

USTs on Tribal/Indian Lands in Region 9, which includes California.

Government Publication Date: Apr 8, 2020

Delisted Tribal Leaking Storage Tanks:

DELISTED ILST

Leaking Underground Storage Tank facilities which have been removed from the Regional Tribal LUST lists made available by the EPA.

Government Publication Date: Apr 14, 2020

Delisted Tribal Underground Storage Tanks:

DELISTED IUST

Underground Storage Tank facilities which have been removed from the Regional Tribal UST lists made available by the EPA.

Government Publication Date: Apr 14, 2020

County

Santa Clara County - Historic Solvent Case Listing:

HSOL SANTA CLARA

The Santa Clara Valley Water District was responsible for the oversight of solvent and toxic release cases and maintained a list of historic solvent cases in Santa Clara County.

Government Publication Date: Aug 22, 2016

Santa Clara County - Local Oversight Program Listing:

LOP SANTA CLARA

A list of Leaking Underground Storage Tanks (LUST) facilities in Santa Clara County Provided by Santa Clara Department of Environmental Health (DEH). Since July 1, 2004 the DEH has served as the oversight agency for investigations and clean-up of petroleum releases from underground storage tanks through implementation of the Local Oversight Program (LOP) contract with the State Water Resources Control Board.

Government Publication Date: Jun 14, 2017

Santa Clara County - Underground Storage Tanks:

UST SANTA CLARA

List of underground storage tanks made available by the County of Santa Clara's Hazardous Materials Compliance Division.

Government Publication Date: Jun 28, 2021

Santa Clara County - CUPA Facilities List:

CUPA SANTA CLARA

A list of facilities associated with various Certified Unified Program Agency (CUPA) programs in Santa Clara County. This list is made available by Santa Clara County Department of Environmental health (DEH). DEH's Hazardous Materials Compliance Division (HMCD) is CUPA for the county with jurisdiction within the Cities of Los Altos Hills, Monte Sereno, and Saratoga; and in all unincorporated areas of Santa Clara County, including Moffett Field, San Martin, and Stanford.

Government Publication Date: Mar 13, 2021

Santa Clara County - City of San Jose Hazardous Material Facilities:

HAZ SANJOSE

A list of facilities with hazardous materials, including underground and aboveground tanks. This list is maintained by the City of San Jose Fire Department.

Government Publication Date: Oct 15, 2020

Santa Clara County - Gilroy City CUPA Facilities List:

CUPA GILROY

The Gilroy City Fire Marshal's office maintains a list of CUPA Facilities located in Gilroy City.

Government Publication Date: Sep 21, 2020

Santa Clara County - Sunnyvale City CUPA List:[CUPA SUNNYVALE](#)

A list of facilities associated with various Certified Unified Program Agency (CUPA) programs in Sunnyvale City, Santa Clara County. This list is made available by the Fire Prevention & Hazardous Materials division of the Sunnyvale Department of Public Safety.

Government Publication Date: Jul 16, 2019

Additional Environmental Record Sources**Federal****PFOA/PFOS Contaminated Sites:**[PFAS NPL](#)

List of sites where PFOA or PFOS contaminants have been found in drinking water or soil. Made available by the Federal Environmental Protection Agency (EPA).

Government Publication Date: Mar 1, 2021

Facility Registry Service/Facility Index:[FINDS/FRS](#)

The Facility Registry Service (FRS) is a centrally managed database that identifies facilities, sites, or places subject to environmental regulations or of environmental interest. FRS creates high-quality, accurate, and authoritative facility identification records through rigorous verification and management procedures that incorporate information from program national systems, state master facility records, and data collected from EPA's Central Data Exchange registrations and data management personnel. This list is made available by the Environmental Protection Agency (US EPA).

Government Publication Date: Nov 2, 2020

Toxics Release Inventory (TRI) Program:[TRIS](#)

The EPA's Toxics Release Inventory (TRI) is a database containing data on disposal or other releases of over 650 toxic chemicals from thousands of U.S. facilities and information about how facilities manage those chemicals through recycling, energy recovery, and treatment. One of TRI's primary purposes is to inform communities about toxic chemical releases to the environment.

Government Publication Date: Feb 19, 2020

Perfluorinated Alkyl Substances (PFAS) Releases:[PFAS TRI](#)

List of Toxics Release Inventory (TRI) facilities at which the reported chemical is a Per- or polyfluorinated alkyl substance (PFAS) included in the Environmental Protection Agency (EPA)'s consolidated PFAS Master List of PFAS Substances. The EPA's Toxics Release Inventory (TRI) is a database containing data on disposal or other releases of over 650 toxic chemicals from thousands of U.S. facilities and information about how facilities manage those chemicals through recycling, energy recovery, and treatment.

Government Publication Date: Feb 19, 2020

Perfluorinated Alkyl Substances (PFAS) Water Quality:[PFAS WATER](#)

The Water Quality Portal (WQP) is a cooperative service sponsored by the United States Geological Survey (USGS), the Environmental Protection Agency (EPA), and the National Water Quality Monitoring Council (NWQMC). This listing includes records from the Water Quality Portal where the characteristic (environmental measurement) is in the Environmental Protection Agency (EPA)'s consolidated PFAS Master List of PFAS Substances.

Government Publication Date: Jul 20, 2020

Hazardous Materials Information Reporting System:[HMIRS](#)

US DOT - Department of Transportation Pipeline and Hazardous Materials Safety Administration (PHMSA) Incidents Reports Database taken from Hazmat Intelligence Portal, U.S. Department of Transportation.

Government Publication Date: Sep 1, 2020

National Clandestine Drug Labs:[NCDL](#)

The U.S. Department of Justice ("the Department") provides this data as a public service. It contains addresses of some locations where law enforcement agencies reported they found chemicals or other items that indicated the presence of either clandestine drug laboratories or dumpsites. In most cases, the source of the entries is not the Department, and the Department has not verified the entry and does not guarantee its accuracy.

Government Publication Date: Oct 5, 2020

Toxic Substances Control Act:[TSCA](#)

The Environmental Protection Agency (EPA) is amending the Toxic Substances Control Act (TSCA) section 8(a) Inventory Update Reporting (IUR) rule and changing its name to the Chemical Data Reporting (CDR) rule.

The CDR enables EPA to collect and publish information on the manufacturing, processing, and use of commercial chemical substances and mixtures (referred to hereafter as chemical substances) on the TSCA Chemical Substance Inventory (TSCA Inventory). This includes current information on chemical substance production volumes, manufacturing sites, and how the chemical substances are used. This information helps the Agency determine whether people or the environment are potentially exposed to reported chemical substances. EPA publishes submitted CDR data that is not Confidential Business Information (CBI).

Government Publication Date: Apr 11, 2019

Hist TSCA:

[HIST TSCA](#)

The Environmental Protection Agency (EPA) is amending the Toxic Substances Control Act (TSCA) section 8(a) Inventory Update Reporting (IUR) rule and changing its name to the Chemical Data Reporting (CDR) rule.

The 2006 IUR data summary report includes information about chemicals manufactured or imported in quantities of 25,000 pounds or more at a single site during calendar year 2005. In addition to the basic manufacturing information collected in previous reporting cycles, the 2006 cycle is the first time EPA collected information to characterize exposure during manufacturing, processing and use of organic chemicals. The 2006 cycle also is the first time manufacturers of inorganic chemicals were required to report basic manufacturing information.

Government Publication Date: Dec 31, 2006

FTTS Administrative Case Listing:

[FTTS ADMIN](#)

An administrative case listing from the Federal Insecticide, Fungicide, & Rodenticide Act (FIFRA) and Toxic Substances Control Act (TSCA), together known as FTTS. This database was obtained from the Environmental Protection Agency's (EPA) National Compliance Database (NCDB). The FTTS and NCDB was shut down in 2006.

Government Publication Date: Jan 19, 2007

FTTS Inspection Case Listing:

[FTTS INSP](#)

An inspection case listing from the Federal Insecticide, Fungicide, & Rodenticide Act (FIFRA) and Toxic Substances Control Act (TSCA), together known as FTTS. This database was obtained from the Environmental Protection Agency's (EPA) National Compliance Database (NCDB). The FTTS and NCDB was shut down in 2006.

Government Publication Date: Jan 19, 2007

Potentially Responsible Parties List:

[PRP](#)

Early in the cleanup process, the Environmental Protection Agency (EPA) conducts a search to find the potentially responsible parties (PRPs). EPA looks for evidence to determine liability by matching wastes found at the site with parties that may have contributed wastes to the site.

Government Publication Date: Jun 25, 2021

State Coalition for Remediation of Drycleaners Listing:

[SCRD DRYCLEANER](#)

The State Coalition for Remediation of Drycleaners (SCRD) was established in 1998, with support from the U.S. Environmental Protection Agency (EPA) Office of Superfund Remediation and Technology Innovation. Coalition members are states with mandated programs and funding for drycleaner site remediation. Current members are Alabama, Connecticut, Florida, Illinois, Kansas, Minnesota, Missouri, North Carolina, Oregon, South Carolina, Tennessee, Texas, and Wisconsin.

Government Publication Date: Nov 08, 2017

Integrated Compliance Information System (ICIS):

[ICIS](#)

The Integrated Compliance Information System (ICIS) is a system that provides information for the Federal Enforcement and Compliance (FE&C) and the National Pollutant Discharge Elimination System (NPDES) programs. The FE&C component supports the Environmental Protection Agency's (EPA) Civil Enforcement and Compliance program activities. These activities include Compliance Assistance, Compliance Monitoring and Enforcement. The NPDES program supports tracking of NPDES permits, limits, discharge monitoring data and other program reports.

Government Publication Date: Jun 14, 2021

Drycleaner Facilities:

[FED DRYCLEANERS](#)

A list of drycleaner facilities from Enforcement and Compliance History Online (ECHO) online search. The Environmental Protection Agency (EPA) tracks facilities that possess NAIC and SIC codes that classify businesses as drycleaner establishments.

Government Publication Date: May 5, 2021

Delisted Drycleaner Facilities:

[DELISTED FED DRY](#)

List of sites removed from the list of Drycleaner Facilities (sites in the EPA's Integrated Compliance Information System (ICIS) with NAIC or SIC codes identifying the business as a drycleaner establishment).

Government Publication Date: May 5, 2021

Formerly Used Defense Sites:

FUDS

Formerly Used Defense Sites (FUDS) are properties that were formerly owned by, leased to, or otherwise possessed by and under the jurisdiction of the Secretary of Defense prior to October 1986, where the Department of Defense (DoD) is responsible for an environmental restoration. This list is published by the U.S. Army Corps of Engineers.

Government Publication Date: May 26, 2021

Former Military Nike Missile Sites:

FORMER NIKE

This information was taken from report DRXTH-AS-IA-83A016 (Historical Overview of the Nike Missile System, 12/1984) which was performed by Environmental Science and Engineering, Inc. for the U.S. Army Toxic and Hazardous Materials Agency Assessment Division. The Nike system was deployed between 1954 and the mid-1970's. Among the substances used or stored on Nike sites were liquid missile fuel (JP-4); starter fluids (UDKH, aniline, and furfuryl alcohol); oxidizer (IRFNA); hydrocarbons (motor oil, hydraulic fluid, diesel fuel, gasoline, heating oil); solvents (carbon tetrachloride, trichloroethylene, trichloroethane, stoddard solvent); and battery electrolyte. The quantities of material a disposed of and procedures for disposal are not documented in published reports. Virtually all information concerning the potential for contamination at Nike sites is confined to personnel who were assigned to Nike sites. During deactivation most hardware was shipped to depot-level supply points. There were reportedly instances where excess materials were disposed of on or near the site itself at closure. There was reportedly no routine site decontamination.

Government Publication Date: Dec 2, 1984

PHMSA Pipeline Safety Flagged Incidents:

PIPELINE INCIDENT

A list of flagged pipeline incidents made available by the U.S. Department of Transportation (US DOT) Pipeline and Hazardous Materials Safety Administration (PHMSA). PHMSA regulations require incident and accident reports for five different pipeline system types.

Government Publication Date: Jul 7, 2020

Material Licensing Tracking System (MLTS):

MLTS

A list of sites that store radioactive material subject to the Nuclear Regulatory Commission (NRC) licensing requirements. This list is maintained by the NRC. As of September 2016, the NRC no longer releases location information for sites. Site locations were last received in July 2016.

Government Publication Date: May 11, 2021

Historic Material Licensing Tracking System (MLTS) sites:

HIST MLTS

A historic list of sites that have inactive licenses and/or removed from the Material Licensing Tracking System (MLTS). In some cases, a site is removed from the MLTS when the state becomes an "Agreement State". An Agreement State is a State that has signed an agreement with the Nuclear Regulatory Commission (NRC) authorizing the State to regulate certain uses of radioactive materials within the State.

Government Publication Date: Jan 31, 2010

Mines Master Index File:

MINES

The Master Index File (MIF) contains mine identification numbers issued by the Department of Labor Mine Safety and Health Administration (MSHA) for mines active or opened since 1971. Note that addresses may or may not correspond with the physical location of the mine itself.

Government Publication Date: Nov 3, 2020

Surface Mining Control and Reclamation Act Sites:

SMCRA

An inventory of land and water impacted by past mining (primarily coal mining) is maintained by the Office of Surface Mining Reclamation and Enforcement (OSMRE) to provide information needed to implement the Surface Mining Control and Reclamation Act of 1977 (SMCRA). The inventory contains information on the location, type, and extent of Abandoned Mine Land (AML) impacts, as well as information on the cost associated with the reclamation of those problems. The inventory is based upon field surveys by State, Tribal, and OSMRE program officials. It is dynamic to the extent that it is modified as new problems are identified and existing problems are reclaimed.

Government Publication Date: Dec 18, 2020

Mineral Resource Data System:

MRDS

The Mineral Resource Data System (MRDS) is a collection of reports describing metallic and nonmetallic mineral resources throughout the world. Included are deposit name, location, commodity, deposit description, geologic characteristics, production, reserves, resources, and references. This database contains the records previously provided in the Mineral Resource Data System (MRDS) of USGS and the Mineral Availability System/Mineral Industry Locator System (MAS/MILS) originated in the U.S. Bureau of Mines, which is now part of USGS. The USGS has ceased systematic updates of the MRDS database with their focus more recently on deposits of critical minerals while providing a well-documented baseline of historical mine locations from USGS topographic maps.

Government Publication Date: Mar 15, 2006

Uranium Mill Tailings Radiation Control Act Sites:

URANIUM

The Legacy Management Office of the Department of Energy (DOE) manages radioactive and chemical waste, environmental contamination, and hazardous material at over 100 sites across the U.S. The L.M. Office manages this database of sites registered under the Uranium Mill Tailings Control Act (UMTRCA).

Alternative Fueling Stations:

[ALT FUELS](#)

List of alternative fueling stations made available by the US Department of Energy's Office of Energy Efficiency & Renewable Energy. Includes Biodiesel stations, Ethanol (E85) stations, Liquefied Petroleum Gas (Propane) stations, Ethanol (E85) stations, Natural Gas stations, Hydrogen stations, and Electric Vehicle Supply Equipment (EVSE). The National Renewable Energy Laboratory (NREL) obtains information about new stations from trade media, Clean Cities coordinators, a Submit New Station form on the Station Locator website, and through collaborating with infrastructure equipment and fuel providers, original equipment manufacturers (OEMs), and industry groups.

Government Publication Date: Jul 12, 2021

Registered Pesticide Establishments:

[SSTS](#)

List of active EPA-registered foreign and domestic pesticide-producing and device-producing establishments based on data from the Section Seven Tracking System (SSTS). The Federal Insecticide, Fungicide, and Rodenticide Act (FIFRA) Section 7 requires that facilities producing pesticides, active ingredients, or devices be registered. The list of establishments is made available by the EPA.

Government Publication Date: Apr 13, 2021

Polychlorinated Biphenyl (PCB) Notifiers:

[PCB](#)

Facilities included in the national list of facilities that have notified the United States Environmental Protection Agency (EPA) of Polychlorinated Biphenyl (PCB) activities. Any company or person storing, transporting or disposing of PCBs or conducting PCB research and development must notify the EPA and receive an identification number.

Government Publication Date: Nov 19, 2020

State

Dry Cleaning Facilities:

[DRYCLEANERS](#)

A list of drycleaner related facilities that have EPA ID numbers. These are facilities with certain SIC codes: power laundries, family and commercial, linen supply, commercial laundry, dry cleaning and pressing machines - Coin Operated Laundry and Dry Cleaning. This is provided by the Department of Toxic Substance Control.

Government Publication Date: Feb 22, 2021

Delisted Drycleaners:

[DELISTED DRYCLEANERS](#)

Sites removed from the list of drycleaner related facilities that have EPA ID numbers, made available by the California Department of Toxic Substance Control.

Government Publication Date: Feb 22, 2021

Non-Toxic Dry Cleaning Incentive Program:

[DRYC GRANT](#)

A list of grant recipients of the Non-Toxic Dry Cleaning Incentive Program made available by the California Air Resources Board (CARB). The program provides grants to eligible dry cleaning businesses to assist them in transitioning away from PERC machines to alternative non-toxic and non-smog forming technologies.

Government Publication Date: Feb 28, 2018

Per- and Polyfluoroalkyl Substances (PFAS):

[PFAS](#)

List of sites from the State Water Resources Control Board (SWRCB)'s GeoTracker at which one or more of the potential contaminants of concern are in the PFAS Master List of PFAS Substances made available by the Environmental Protection Agency (US EPA).

Government Publication Date: Jun 22, 2021

PFOA/PFOS Groundwater:

[PFAS GW](#)

A list of water wells from the Groundwater Ambient Monitoring and Assessment Program (GAMA) Groundwater Information System with the groundwater chemical perfluorooctanoic acid (PFOA) (NL = 0.014 UG/L) or perfluorooctanoic sulfonate (PFOS) (NL = 0.013 UG/L). The GAMA Groundwater Information System search is made available by California Water Boards.

Government Publication Date: Oct 22, 2020

Hazardous Waste and Substances Site List - Site Cleanup:

[HWSS CLEANUP](#)

The Hazardous Waste and Substances Sites (Cortese) List is a planning document used by the State, local agencies and developers to comply with the California Environmental Quality Act requirements in providing information about the location of hazardous materials release sites. This list is published by California Department of Toxic Substance Control.

Government Publication Date: May 20, 2021

List of Hazardous Waste Facilities Subject to Corrective Action:

DTSC HWF

This is a list of hazardous waste facilities identified in Health and Safety Code (HSC) § 25187.5. These facilities are those where Department of Toxic Substances Control (DTSC) has taken or contracted for corrective action because a facility owner/operator has failed to comply with a date for taking corrective action in an order issued under HSC § 25187, or because DTSC determined that immediate corrective action was necessary to abate an imminent or substantial endangerment.

Government Publication Date: Jul 18, 2016

EnviroStor Inspection, Compliance, and Enforcement:

INSP COMP ENF

A list of permitted facilities with inspections and enforcements tracked in the Department of Toxic Substance Control (DTSC) EnviroStor.

Government Publication Date: Apr 29, 2021

School Property Evaluation Program Sites:

SCH

A list of sites registered with The Department of Toxic Substances Control (DTSC) School Property Evaluation and Cleanup (SPEC) Division. SPEC is responsible for assessing, investigating and cleaning up proposed school sites. The Division ensures that selected properties are free of contamination or, if the properties were previously contaminated, that they have been cleaned up to a level that protects the students and staff who will occupy the new school.

Government Publication Date: Jun 14, 2021

California Hazardous Material Incident Report System (CHMIRS):

CHMIRS

A list of reported hazardous material incidents, spills, and releases from the California Hazardous Material Incident Report System (CHMIRS). This list has been made available by the California Office of Emergency Services (OES).

Government Publication Date: Jan 21, 2021

Historical California Hazardous Material Incident Report System (CHMIRS):

HIST CHMIRS

A list of reported hazardous material incidents, spills, and releases from the California Hazardous Material Incident Report System (CHMIRS) prior to 1993. This list has been made available by the California Office of Emergency Services (OES).

Government Publication Date: Jan 1, 1993

Hazardous Waste Manifest Data:

HAZNET

A list of hazardous waste manifests received each year by Department of Toxic Substances Control (DTSC). The volume of manifests is typically 900,000 - 1,000,000 annually, representing approximately 450,000 - 500,000 shipments.

Government Publication Date: Oct 24, 2016

Historical Hazardous Waste Manifest Data:

HIST MANIFEST

A list of historic hazardous waste manifests received by the Department of Toxic Substances Control (DTSC) from year the 1980 to 1992. The volume of manifests is typically 900,000 - 1,000,000 annually, representing approximately 450,000 - 500,000 shipments.

Government Publication Date: Dec 31, 1992

DTSC Registered Hazardous Waste Transporters:

HW TRANSPORT

The California Department of Toxic Substances Control (DTSC) maintains this list of Registered Hazardous Waste Transporters.

Government Publication Date: Oct 19, 2020

Registered Waste Tire Haulers:

WASTE TIRE

This list of registered waste tire haulers is maintained by the California Department of Resources Recycling and Recovery.

Government Publication Date: Dec 16, 2020

California Medical Waste Management Program Facility List:

MEDICAL WASTE

This list of Medical Waste Management Program Facilities is maintained by the California Department of Public Health. The Medical Waste Management Program (MWMP) regulates the generation, handling, storage, treatment, and disposal of medical waste by providing oversight for the implementation of the Medical Waste Management Act (MWMA). The MWMP permits and inspects all medical waste off-site treatment facilities, medical waste transporters, and medical waste transfer stations. This list contains transporters, treatment, and transfer facilities.

Government Publication Date: Dec 31, 2020

Historical Cortese List:

HIST CORTESE

List of sites which were once included on the Cortese list. The Hazardous Waste and Substances Sites (Cortese) List is a planning document used by the State, local agencies and developers to comply with the California Environmental Quality Act requirements for providing information about the location of hazardous sites.

Cease and Desist Orders and Cleanup and Abatement Orders:

CDO/CAO

The California Environment Protection Agency "Cortese List" of active Cease and Desist Orders (CDO) and Cleanup and Abatement Orders (CAO). This list contains many CDOs and CAOs that do NOT concern the discharge of wastes that are hazardous materials. Many of the listed orders concern, as examples, discharges of domestic sewage, food processing wastes, or sediment that do not contain hazardous materials, but the Water Boards' database does not distinguish between these types of orders.

Government Publication Date: Feb 16, 2012

California Environmental Reporting System (CERS) Hazardous Waste Sites:

CERS HAZ

List of sites in the California Environmental Protection Agency (CalEPA) Regulated Site Portal which fall under the following regulatory programs: Hazardous Chemical Management, Hazardous Waste Onsite Treatment, Household Hazardous Waste Collection, Hazardous Waste Generator, RCRA LQ HW Generator. The CalEPA oversees the statewide implementation of the Unified Program which applies regulatory standards to protect Californians from hazardous waste and materials.

Government Publication Date: Feb 9, 2021

Delisted Environmental Reporting System (CERS) Hazardous Waste Sites:

DELISTED HAZ

This database contains a list of sites that were removed from the California Environmental Protection Agency (CalEPA) in the following regulatory programs: Hazardous Chemical Management, Hazardous Waste Onsite Treatment, Household Hazardous Waste Collection, Hazardous Waste Generator, RCRA LQ HW Generator.

Government Publication Date: Nov 29, 2018

Sites in GeoTracker:

GEOTRACKER

GeoTracker is the State Water Resource Control Boards' data management system for sites that impact, or have the potential to impact, water quality in California, with emphasis on groundwater. This is a list of sites in GeoTracker that aren't otherwise categorized as LUST, Land Disposal Sites (LDS), Cleanup Sites, or sites having Waste Discharge Requirements (WDR). This listing includes program types such as Underground Injection Control (UIC), Confined Animal Facilities (CAF), Irrigated Lands Regulatory Program, plans, and non-case information.

Government Publication Date: Jun 22, 2021

Mines Listing:

MINE

This list includes mine site locations extracted from the Mines Online database, maintained by the California Department of Conservation. Mines Online (MOL) is an interactive web map designed with GIS features that provide information such as the mine name, mine status, commodity sold, location, and other mine specific data. Please note: Mine location information is provided to assist experts in determining the location of mine operators in accordance with California Civil Code section 1103.4 and reflects information reported by mine operators in annual reports provided under Public Resources Code section 2207. While the Division of Mine Reclamation (DMR) attempts to populate MOL with accurate location information, the DMR cannot guarantee the accuracy of operator reported location information.

Government Publication Date: Jan 12, 2021

Recorded Environmental Cleanup Liens:

LIEN

The California Department of Toxic Substance Control (DTSC) maintains this list of liens placed upon real properties. A lien is utilized by the DTSC to obtain reimbursement from responsible parties for costs associated with the remediation of contaminated properties.

Government Publication Date: Nov 16, 2020

Waste Discharge Requirements:

WASTE DISCHG

List of sites in California State Water Resources Control Board (SWRCB) Waste Discharge Requirements (WDRs) Program in California, made available by the SWRCB via GeoTracker. The WDR program regulates point discharges that are exempt pursuant to Subsection 20090 of Title 27 and not subject to the Federal Water Pollution Control Act. The scope of the WDRs Program also includes the discharge of wastes classified as inert, pursuant to section 20230 of Title 27.

Government Publication Date: Jun 22, 2021

Toxic Pollutant Emissions Facilities:

EMISSIONS

A list of criteria and toxic pollutant emissions data for facilities in California made available by the California Environmental Protection Agency - Air Resources Board (ARB). Risk data may be based on previous inventory submittals. The toxics data are submitted to the ARB by the local air districts as requirement of the Air Toxics "Hot Spots" Program. This program requires emission inventory updates every four years.

Government Publication Date: Dec 31, 2019

Clandestine Drug Lab Sites:

CDL

The Department of Toxic Substances Control (DTSC) maintains a listing of drug lab sites. DTSC is responsible for removal and disposal of hazardous substances discovered by law enforcement officials while investigating illegal/ clandestine drug laboratories.

Tribal

No Tribal additional environmental record sources available for this State.

County

No County additional environmental databases were selected to be included in the search.

Definitions

Database Descriptions: This section provides a detailed explanation for each database including: source, information available, time coverage, and acronyms used. They are listed in alphabetic order.

Detail Report: This is the section of the report which provides the most detail for each individual record. Records are summarized by location, starting with the project property followed by records in closest proximity.

Distance: The distance value is the distance between plotted points, not necessarily the distance between the sites' boundaries. All values are an approximation.

Direction: The direction value is the compass direction of the site in respect to the project property and/or center point of the report.

Elevation: The elevation value is taken from the location at which the records for the site address have been plotted. All values are an approximation. Source: Google Elevation API.

Executive Summary: This portion of the report is divided into 3 sections:

'Report Summary'- Displays a chart indicating how many records fall on the project property and, within the report search radii.

'Site Report Summary'-Project Property'- This section lists all the records which fall on the project property. For more details, see the 'Detail Report' section.

'Site Report Summary-Surrounding Properties'- This section summarizes all records on adjacent properties, listing them in order of proximity from the project property. For more details, see the 'Detail Report' section.

Map Key: The map key number is assigned according to closest proximity from the project property. Map Key numbers always start at #1. The project property will always have a map key of '1' if records are available. If there is a number in brackets beside the main number, this will indicate the number of records on that specific property. If there is no number in brackets, there is only one record for that property.

The symbol and colour used indicates 'elevation': the red inverted triangle will dictate 'ERIS Sites with Lower Elevation', the yellow triangle will dictate 'ERIS Sites with Higher Elevation' and the orange square will dictate 'ERIS Sites with Same Elevation.'

Unplottables: These are records that could not be mapped due to various reasons, including limited geographic information. These records may or may not be in your study area, and are included as reference.



Property Information

Order Number:	21082700544p
Date Completed:	August 28, 2021
Project Number:	575-1902
Project Property:	Office Building 1601 Civic Center Drive Santa Clara CA 95050
Coordinates:	
Latitude:	37.3538444
Longitude:	-121.95601019
UTM Northing:	4134637.77256 Meters
UTM Easting:	592459.258347 Meters
UTM Zone:	UTM Zone 10S
Elevation:	75.51 ft
Slope Direction:	N

Topographic Information.....	2
Hydrologic Information.....	4
Geologic Information.....	7
Soil Information.....	9
Wells and Additional Sources.....	14
Summary.....	15
Detail Report.....	21
Radon Information.....	116
Appendix.....	117
Liability Notice.....	119

The ERIS **Physical Setting Report - PSR** provides comprehensive information about the physical setting around a site and includes a complete overview of topography and surface topology, in addition to hydrologic, geologic and soil characteristics. The location and detailed attributes of oil and gas wells, water wells, public water systems and radon are also included for review.

The compilation of both physical characteristics of a site and additional attribute data is useful in assessing the impact of migration of contaminants and subsequent impact on soils and groundwater.

Disclaimer

This Report does not provide a full environmental evaluation for the site or adjacent properties. Please see the terms and disclaimer at the end of the Report for greater detail.

Topographic Information



Current USGS Topo (2015)

Quadrangle(s): San Jose West, CA

Source: USGS 7.5 Minute Topographic Map



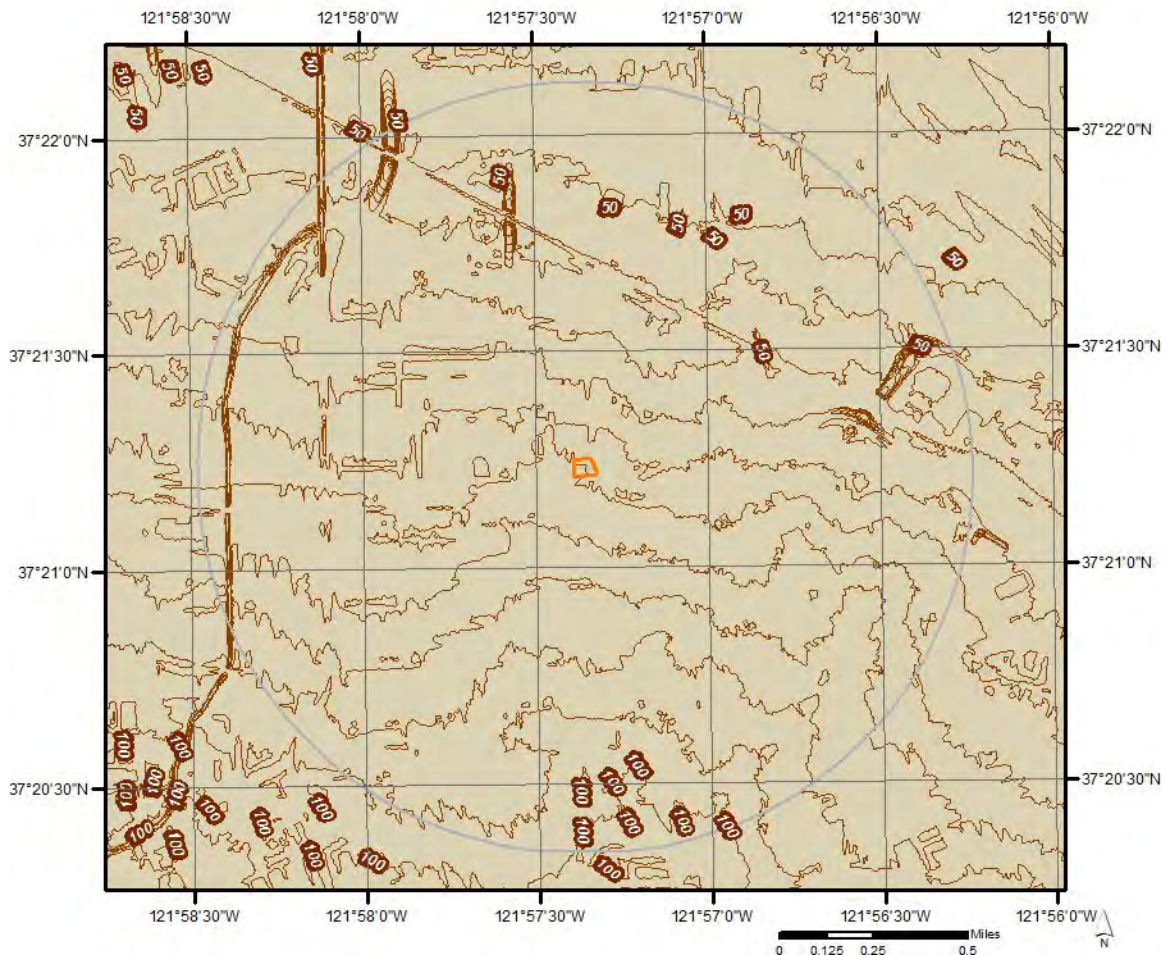
Topographic Information

The previous topographic map(s) are created by seamlessly merging and cutting current USGS topographic data. Below are shaded relief map(s), derived from USGS elevation data to show surrounding topography in further detail.

Topographic information at project property:

Elevation: 75.51 ft

Slope Direction: N




Hydrologic Information



Source: Esri, Maxar, GeoEye, Earthstar Geographics, CNES/Airbus DS, USDA, USGS, AeroGRID, IGN, and the GIS User Community

Wetland




This map shows wetland existence using data from US Fish & Wildlife. Data coverage is shown to the right. Gray indicates no data available in the area.

 Estuarine and Marine Deepwater	 Freshwater Pond
 Estuarine and Marine Wetland	 Lake
 Freshwater Emergent Wetland	 Other
 Freshwater Forested/Shrub Wetland	 Riverine



Hydrologic Information



Flood Hazard Zones

This map shows FEMA flood hazard zones. FIRM panels are shown to the right, and blank indicates no data is available.

- | | | |
|--|--|--|
| | | |
| | | |
| | | |
| | | |



Hydrologic Information

The Wetland Type map shows wetland existence overlaid on an aerial imagery. The Flood Hazard Zones map shows FEMA flood hazard zones overlaid on an aerial imagery. Relevant FIRM panels and detailed zone information is provided below.

Available FIRM Panels in area:

06085C0228H(effective:2009-05-18) 06085C0226H(effective:2009-05-18)
06085C0229H(effective:2009-05-18) 06085C0227H(effective:2009-05-18)
06085C0231H(effective:2009-05-18)

Flood Zone A-01

Zone: A

Zone subtype:

Flood Zone AE-01

Zone: AE

Zone subtype:

Flood Zone AH-01

Zone: AH

Zone subtype:

Flood Zone AO-01

Zone: AO

Zone subtype:

Flood Zone X-01

Zone: X

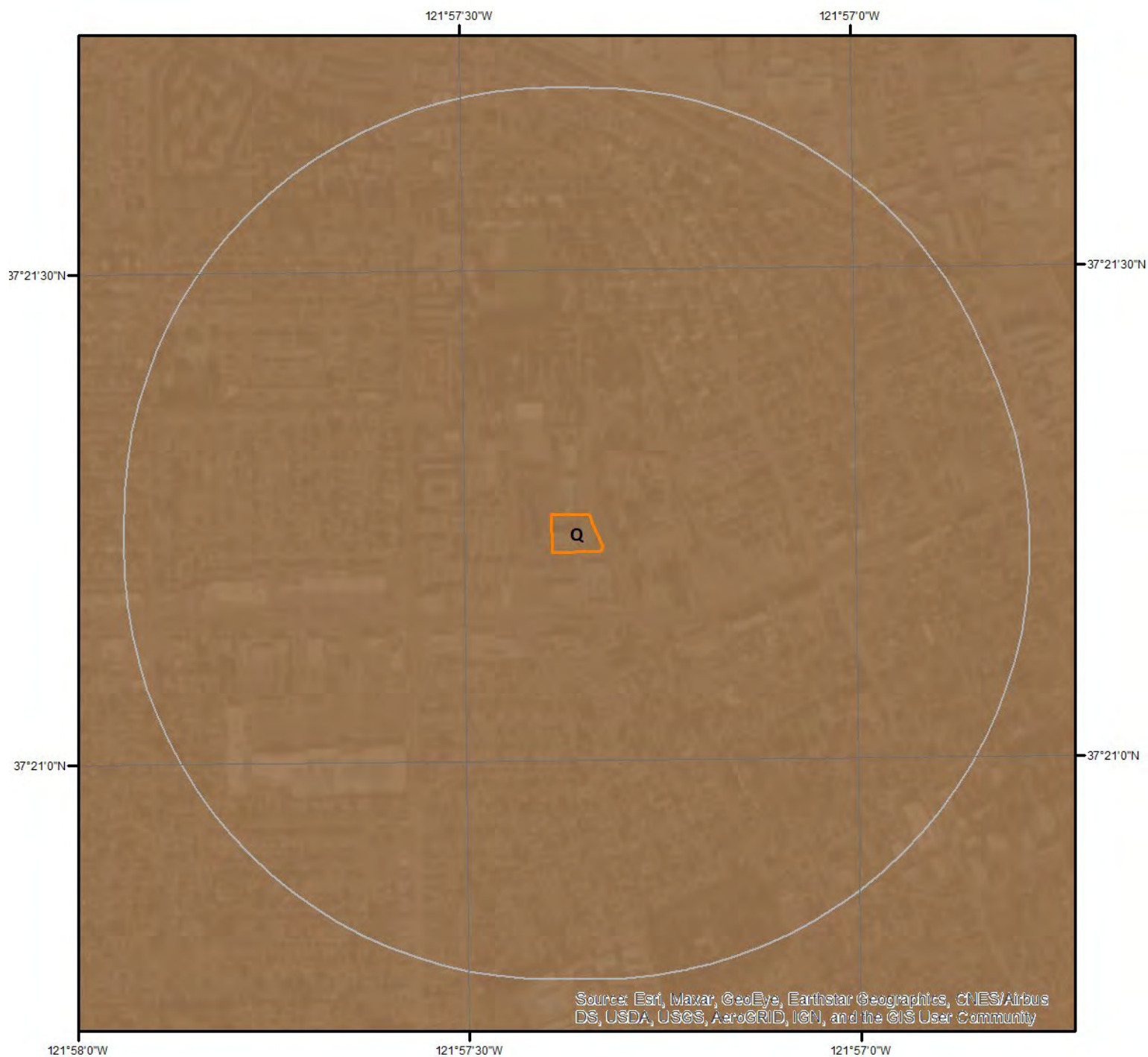
Zone subtype: 0.2 PCT ANNUAL CHANCE FLOOD HAZARD

Flood Zone X-14

Zone: X


Zone subtype: AREA WITH REDUCED FLOOD RISK DUE TO LEVEE

Geologic Information



Geologic Units

This maps shows geologic units in the area. Please refer to the report for detailed descriptions.



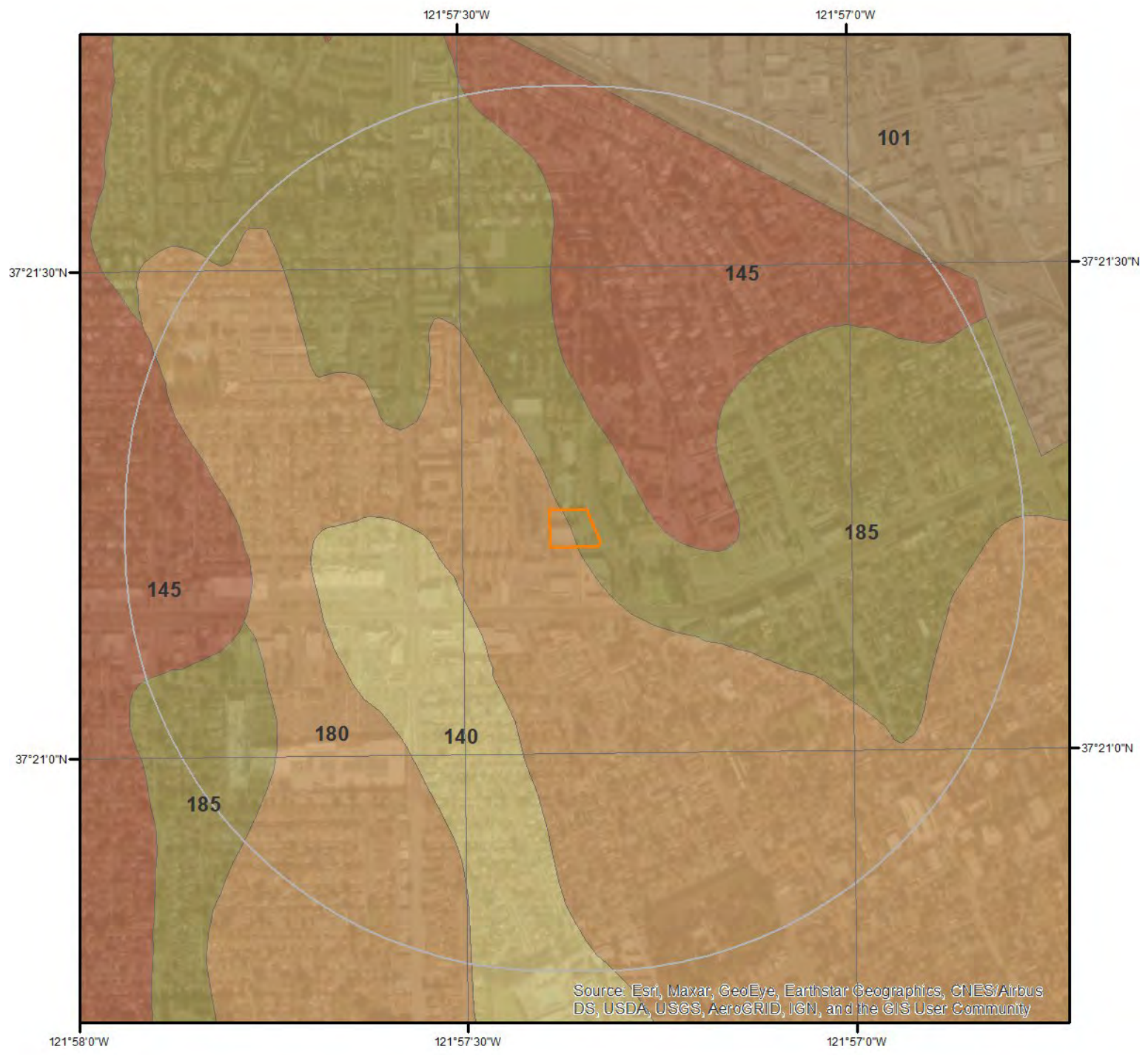
Geologic Information

The previous page shows USGS geology information. Detailed information about each unit is provided below.

Geologic Unit Q


Unit Name:	Quaternary alluvium and marine deposits
Unit Age:	Pliocene to Holocene
Primary Rock Type:	alluvium
Secondary Rock Type:	terrace
Unit Description:	Alluvium, lake, playa, and terrace deposits; unconsolidated and semi-consolidated. Mostly nonmarine, but includes marine deposits near the coast.

Soil Information



SSURGO Soils

This maps shows SSURGO soil units around the target property. Please refer to the report for detailed soil descriptions.



Soil Information

The previous page shows a soil map using SSURGO data from USDA Natural Resources Conservation Service. Detailed information about each unit is provided below.

Map Unit 101 (52.27%)

Map Unit Name: Urban land, 0 to 2 percent slopes, basins

Bedrock Depth - Min:

Watertable Depth - Annual Min:

Drainage Class - Dominant:

Hydrologic Group - Dominant:

Major components are printed below

Component Description:

Minor map unit components are excluded from this report.

Map Unit: 101 - Urban land, 0 to 2 percent slopes, basins

Component: Urban land (98%)

Generated brief soil descriptions are created for major soil components. The Urban land is a miscellaneous area.

Component: Xerorthents (2%)

Generated brief soil descriptions are created for major components. The Xerorthents soil is a minor component.

Map Unit 140 (13.58%)

Map Unit Name: Urban land-Flaskan complex, 0 to 2 percent slopes

Bedrock Depth - Min:

Watertable Depth - Annual Min:

Drainage Class - Dominant:

Hydrologic Group - Dominant:

Major components are printed below

Flaskan(20%)

horizon Ap(0cm to 6cm)	Sandy loam
horizon ABt(6cm to 17cm)	Sandy clay loam
horizon Bt1(17cm to 43cm)	Gravelly sandy clay loam
horizon Bt2(43cm to 80cm)	Gravelly sandy clay loam
horizon C(80cm to 150cm)	Very gravelly sandy loam

Component Description:

Minor map unit components are excluded from this report.

Map Unit: 140 - Urban land-Flaskan complex, 0 to 2 percent slopes

Component: Urban land (70%)

Generated brief soil descriptions are created for major soil components. The Urban land is a miscellaneous area.

Component: Flaskan (20%)

The Flaskan component makes up 20 percent of the map unit. Slopes are 0 to 2 percent. This component is on alluvial fans, alluvial plains. The parent material consists of alluvium derived from metamorphic and sedimentary rock and/or alluvium derived from metavolcanics. Depth to a root restrictive layer is greater than 60 inches. The natural drainage class is well drained. Water movement in the most restrictive layer is moderately high. Available water to a depth of 60 inches (or restricted depth) is low. Shrink-swell potential is moderate. This soil is not flooded. It is not ponded. There is no zone of water saturation within a depth of 72 inches. Organic matter content in the surface horizon is about 2 percent. Nonirrigated land capability classification is 3s. Irrigated land

Soil Information

capability classification is 2s. This soil does not meet hydric criteria.

Component: Pachic Haploxerolls (5%)

Generated brief soil descriptions are created for major components. The Pachic Haploxerolls soil is a minor component.

Component: Landelspark (2%)

Generated brief soil descriptions are created for major components. The Landelspark soil is a minor component.

Component: Botella (2%)

Generated brief soil descriptions are created for major components. The Botella soil is a minor component.

Component: Stevenscreek (1%)

Generated brief soil descriptions are created for major components. The Stevenscreek soil is a minor component.

Map Unit 145 (9.63%)

Map Unit Name: Urbanland-Hangerone complex, 0 to 2 percent slopes, drained

Bedrock Depth - Min:

Watertable Depth - Annual Min:

Drainage Class - Dominant:

Hydrologic Group - Dominant:

Major components are printed below

Hangerone(25%)

horizon A1(0cm to 24cm)	Clay
horizon A2(24cm to 42cm)	Clay
horizon Bw(42cm to 68cm)	Clay
horizon Bk(68cm to 88cm)	Clay
horizon Ck(88cm to 115cm)	Clay loam
horizon C(115cm to 183cm)	Gravelly loam
horizon 2Ab(183cm to 225cm)	Clay

Component Description:

Minor map unit components are excluded from this report.

Map Unit: 145 - Urbanland-Hangerone complex, 0 to 2 percent slopes, drained

Component: Urban land (70%)

Generated brief soil descriptions are created for major soil components. The Urban land is a miscellaneous area.

Component: Hangerone (25%)

The Hangerone, drained component makes up 25 percent of the map unit. Slopes are 0 to 2 percent. This component is on urban land, basin floors, basins. The parent material consists of alluvium derived from metamorphic and sedimentary rock and/or alluvium derived from metavolcanics. Depth to a root restrictive layer is greater than 60 inches. The natural drainage class is poorly drained. Water movement in the most restrictive layer is moderately low. Available water to a depth of 60 inches (or restricted depth) is moderate. Shrink-swell potential is high. This soil is not flooded. It is not ponded. There is no zone of water saturation within a depth of 72 inches. Organic matter content in the surface horizon is about 2 percent. Nonirrigated land capability classification is 3s. Irrigated land capability classification is 2s. This soil meets hydric criteria. The calcium carbonate equivalent within 40 inches, typically, does not exceed 15 percent. There are no saline horizons within 30 inches of the soil surface. The soil has a maximum sodium adsorption ratio of 1 within 30 inches of the soil surface.

Component: Clear Lake (2%)

Generated brief soil descriptions are created for major soil components. The Clear Lake soil is a minor component.

Component: Bayshore (2%)

Generated brief soil descriptions are created for major soil components. The Bayshore soil is a minor component.

Component: Embarcadero (1%)

Generated brief soil descriptions are created for major soil components. The Embarcadero soil is a minor component.

Soil Information

Map Unit 180 (16.87%)

Map Unit Name: Urbanland-Newpark complex, 0 to 2 percent slopes

Bedrock Depth - Min:

Watertable Depth - Annual Min:

Drainage Class - Dominant:

Hydrologic Group - Dominant:

Major components are printed below

Newpark(20%)

horizon Ap(0cm to 20cm)	Silty clay loam
horizon A1(20cm to 45cm)	Silty clay loam
horizon A2(45cm to 68cm)	Silty clay loam
horizon Ck1(68cm to 91cm)	Silty clay loam
horizon Ck2(91cm to 132cm)	Silty clay loam
horizon C1(132cm to 160cm)	Fine sandy loam
horizon C2(160cm to 200cm)	Fine sandy loam

Component Description:

Minor map unit components are excluded from this report.

Map Unit: 180 - Urbanland-Newpark complex, 0 to 2 percent slopes

Component: Urban land (70%)

Generated brief soil descriptions are created for major soil components. The Urban land is a miscellaneous area.

Component: Newpark (20%)

The Newpark component makes up 20 percent of the map unit. Slopes are 0 to 2 percent. This component is on alluvial fans, alluvial plains. The parent material consists of alluvium derived from metamorphic and sedimentary rock and/or alluvium derived from metavolcanics. Depth to a root restrictive layer is greater than 60 inches. The natural drainage class is moderately well drained. Water movement in the most restrictive layer is moderately high. Available water to a depth of 60 inches (or restricted depth) is high. Shrink-swell potential is moderate. This soil is not flooded. It is not ponded. There is no zone of water saturation within a depth of 72 inches. Organic matter content in the surface horizon is about 2 percent. Nonirrigated land capability classification is 3s. Irrigated land capability classification is 1 This soil does not meet hydric criteria. The calcium carbonate equivalent within 40 inches, typically, does not exceed 5 percent. There are no saline horizons within 30 inches of the soil surface.

Component: Still (5%)

Generated brief soil descriptions are created for major components. The Still soil is a minor component.

Component: Elpaloalto (5%)

Generated brief soil descriptions are created for major components. The Elpaloalto soil is a minor component.

Map Unit 185 (7.66%)

Map Unit Name: Urban Land - Bayshore complex, 0 to 2 percent slopes, drained

Bedrock Depth - Min:

Watertable Depth - Annual Min:

Drainage Class - Dominant:

Hydrologic Group - Dominant:

Major components are printed below

Bayshore(20%)

horizon A1(0cm to 7cm)	Loam
horizon A2(7cm to 30cm)	Loam
horizon ABt(30cm to 66cm)	Loam
horizon ABtk(66cm to 96cm)	Sandy clay loam
horizon Ck(96cm to 129cm)	Sandy clay loam
horizon C(129cm to 154cm)	Gravelly sandy loam

Soil Information

Component Description:

Minor map unit components are excluded from this report.

Map Unit: 185 - Urban Land - Bayshore complex, 0 to 2 percent slopes, drained

Component: Urban land (70%)

Generated brief soil descriptions are created for major soil components. The Urban land is a miscellaneous area.

Component: Bayshore (20%)

The Bayshore component makes up 20 percent of the map unit. Slopes are 0 to 2 percent. This component is on urban land, basin floors, basins. The parent material consists of alluvium derived from metamorphic and sedimentary rock and/or alluvium derived from metavolcanics. Depth to a root restrictive layer is greater than 60 inches. The natural drainage class is poorly drained. Water movement in the most restrictive layer is moderately high. Available water to a depth of 60 inches (or restricted depth) is high. Shrink-swell potential is moderate. This soil is not flooded. It is not ponded. There is no zone of water saturation within a depth of 72 inches. Organic matter content in the surface horizon is about 2 percent. Nonirrigated land capability classification is 3s. Irrigated land capability classification is 1 This soil meets hydric criteria. The calcium carbonate equivalent within 40 inches, typically, does not exceed 15 percent. There are no saline horizons within 30 inches of the soil surface.


Component: Hangerone (10%)

Generated brief soil descriptions are created for major components. The Hangerone soil is a minor component.

Wells and Additional Sources



Wells & Additional Sources



- | | |
|--------------------------------|------------------------------------|
| ▲ Sites with Higher Elevation | ▲ OGW Sites with Higher Elevation |
| ■ Sites with Same Elevation | ■ OGW Sites with Same Elevation |
| ▼ Sites with Lower Elevation | ▼ OGW Sites with Lower Elevation |
| ○ Sites with Unknown Elevation | ● OGW Sites with Unknown Elevation |



Wells and Additional Sources Summary

Federal Sources

Public Water Systems Violations and Enforcement Data

Map Key	PWS ID	Distance (ft)	Direction
4	CA4310012	635.31	NNE

Safe Drinking Water Information System (SDWIS)

Map Key	PWS ID	Distance (ft)	Direction
4	CA4310012	635.31	NNE

USGS National Water Information System

Map Key	Monitoring Loc Identifier	Distance (ft)	Direction
7	USGS-372121121571001	793.83	NE

State Sources

Oil and Gas Wells

Map Key	ID	Distance (ft)	Direction
	No records found		

Periodic Groundwater Level Measurement Locations

Map Key	ID	Distance (ft)	Direction
	No records found		

Well Completion Reports

Map Key	WCR No	Distance (ft)	Direction
1	WCR2016-014094	145.04	E
2	WCR2002-008280	210.75	WNW
2	WCR2002-008281	210.75	WNW
3	WCR2007-002501	529.29	SSW
5	WCR2007-013404	713.74	SSW
6	WCR2015-000204	765.66	SE
8	WCR2016-010057	919.03	SW
8	WCR2019-001135	919.03	SW
8	WCR2016-017289	919.03	SW
9	WCR1993-004561	949.91	WSW
9	WCR0068676	949.91	WSW
9	WCR0070101	949.91	WSW
9	WCR0048266	949.91	WSW
9	WCR1991-011377	949.91	WSW
9	WCR2003-006161	949.91	WSW
9	WCR1993-004559	949.91	WSW
9	WCR0312553	949.91	WSW

Wells and Additional Sources Summary

9	WCR1995-002353	949.91	WSW
9	WCR1989-010816	949.91	WSW
9	WCR2015-000196	949.91	WSW
9	WCR2003-007486	949.91	WSW
9	WCR2002-008233	949.91	WSW
9	WCR2003-007490	949.91	WSW
9	WCR2000-005023	949.91	WSW
9	WCR1989-010734	949.91	WSW
9	WCR1992-007148	949.91	WSW
9	WCR1994-004490	949.91	WSW
9	WCR2002-008235	949.91	WSW
9	WCR1989-010818	949.91	WSW
9	WCR1993-004557	949.91	WSW
9	WCR1997-002974	949.91	WSW
9	WCR2003-007375	949.91	WSW
9	WCR2003-006166	949.91	WSW
9	WCR1992-007140	949.91	WSW
9	WCR1992-007143	949.91	WSW
9	WCR1992-007141	949.91	WSW
9	WCR2005-001726	949.91	WSW
9	WCR2007-002502	949.91	WSW
9	WCR0113586	949.91	WSW
9	WCR0237298	949.91	WSW
9	WCR1991-007318	949.91	WSW
9	WCR0203669	949.91	WSW
9	WCR1992-007144	949.91	WSW
9	WCR0101747	949.91	WSW
9	WCR2010-002908	949.91	WSW
9	WCR2004-006637	949.91	WSW
9	WCR2005-001727	949.91	WSW
9	WCR2000-007105	949.91	WSW
9	WCR2005-007068	949.91	WSW
9	WCR1991-008542	949.91	WSW
9	WCR1985-002195	949.91	WSW
9	WCR1990-008244	949.91	WSW
9	WCR2005-007541	949.91	WSW
9	WCR2005-007538	949.91	WSW
9	WCR1995-004405	949.91	WSW
9	WCR1986-003699	949.91	WSW
9	WCR2005-001724	949.91	WSW
9	WCR2005-001721	949.91	WSW
9	WCR1985-002199	949.91	WSW
9	WCR1991-007907	949.91	WSW
9	WCR1990-008481	949.91	WSW
9	WCR1989-010535	949.91	WSW
9	WCR1986-004824	949.91	WSW
9	WCR0109387	949.91	WSW
9	WCR1997-002975	949.91	WSW
9	WCR2002-008760	949.91	WSW
9	WCR1988-008253	949.91	WSW
9	WCR1776-001273	949.91	WSW
9	WCR2003-007485	949.91	WSW
9	WCR2003-007489	949.91	WSW
9	WCR1997-007024	949.91	WSW
9	WCR1992-005241	949.91	WSW
9	WCR1994-004488	949.91	WSW
9	WCR2001-005893	949.91	WSW
9	WCR2005-001723	949.91	WSW
9	WCR0192804	949.91	WSW
9	WCR1991-007500	949.91	WSW
9	WCR1993-004560	949.91	WSW
9	WCR0070098	949.91	WSW
9	WCR0039091	949.91	WSW
9	WCR0257229	949.91	WSW
9	WCR1985-002887	949.91	WSW
9	WCR1989-010537	949.91	WSW

Wells and Additional Sources Summary

9	WCR2010-003000	949.91	WSW
9	WCR1988-006055	949.91	WSW
9	WCR1995-005360	949.91	WSW
9	WCR1993-003348	949.91	WSW
9	WCR2003-007487	949.91	WSW
9	WCR2003-007370	949.91	WSW
9	WCR1995-006660	949.91	WSW
9	WCR1994-004489	949.91	WSW
9	WCR1989-010735	949.91	WSW
9	WCR0268365	949.91	WSW
9	WCR1991-008543	949.91	WSW
9	WCR1996-002329	949.91	WSW
9	WCR1995-001293	949.91	WSW
9	WCR1986-001464	949.91	WSW
9	WCR1985-002886	949.91	WSW
9	WCR1993-007015	949.91	WSW
9	WCR0203145	949.91	WSW
9	WCR0284121	949.91	WSW
9	WCR0015224	949.91	WSW
9	WCR0268887	949.91	WSW
9	WCR1995-004404	949.91	WSW
9	WCR1993-005642	949.91	WSW
9	WCR2015-000201	949.91	WSW
9	WCR1993-003347	949.91	WSW
9	WCR2003-006167	949.91	WSW
9	WCR2010-002997	949.91	WSW
9	WCR2007-002499	949.91	WSW
9	WCR1997-002973	949.91	WSW
9	WCR2002-000737	949.91	WSW
9	WCR1990-010164	949.91	WSW
9	WCR2003-006165	949.91	WSW
9	WCR2005-007539	949.91	WSW
9	WCR2010-002999	949.91	WSW
9	WCR1992-005233	949.91	WSW
9	WCR0117886	949.91	WSW
9	WCR2010-002995	949.91	WSW
9	WCR2015-000199	949.91	WSW
9	WCR1993-004562	949.91	WSW
9	WCR1991-005926	949.91	WSW
9	WCR1992-007139	949.91	WSW
9	WCR1991-001379	949.91	WSW
9	WCR2005-007069	949.91	WSW
9	WCR2015-000200	949.91	WSW
9	WCR1995-006664	949.91	WSW
9	WCR2003-007378	949.91	WSW
9	WCR2007-002500	949.91	WSW
9	WCR1989-010736	949.91	WSW
9	WCR1992-007238	949.91	WSW
9	WCR1993-004554	949.91	WSW
9	WCR1992-005236	949.91	WSW
9	WCR1991-007659	949.91	WSW
9	WCR1995-001296	949.91	WSW
9	WCR1985-002200	949.91	WSW
9	WCR1989-009430	949.91	WSW
9	WCR0141311	949.91	WSW
9	WCR0203146	949.91	WSW
9	WCR2015-000198	949.91	WSW
9	WCR2003-007371	949.91	WSW
9	WCR1988-002686	949.91	WSW
9	WCR1992-005237	949.91	WSW
9	WCR1994-002291	949.91	WSW
9	WCR2005-007537	949.91	WSW
9	WCR1996-002330	949.91	WSW
9	WCR1998-004354	949.91	WSW
9	WCR1989-009431	949.91	WSW
9	WCR0018289	949.91	WSW

Wells and Additional Sources Summary

9	WCR0103605	949.91	WSW
9	WCR0070100	949.91	WSW
9	WCR0120333	949.91	WSW
9	WCR1991-001476	949.91	WSW
9	WCR1991-001376	949.91	WSW
9	WCR1991-005925	949.91	WSW
9	WCR2003-007491	949.91	WSW
9	WCR1986-001589	949.91	WSW
9	WCR0156190	949.91	WSW
9	WCR0188172	949.91	WSW
9	WCR1985-002196	949.91	WSW
9	WCR1989-010738	949.91	WSW
9	WCR1992-005235	949.91	WSW
9	WCR1991-005230	949.91	WSW
9	WCR2003-007373	949.91	WSW
9	WCR1993-004555	949.91	WSW
9	WCR1993-004552	949.91	WSW
9	WCR1992-007236	949.91	WSW
9	WCR1992-005238	949.91	WSW
9	WCR2000-007103	949.91	WSW
9	WCR1986-001463	949.91	WSW
9	WCR2003-007488	949.91	WSW
9	WCR2015-000193	949.91	WSW
9	WCR1997-003034	949.91	WSW
9	WCR1993-004558	949.91	WSW
9	WCR2003-007492	949.91	WSW
9	WCR1996-006165	949.91	WSW
9	WCR1992-005240	949.91	WSW
9	WCR2003-007484	949.91	WSW
9	WCR2015-000180	949.91	WSW
9	WCR1996-002328	949.91	WSW
9	WCR1989-010737	949.91	WSW
9	WCR1997-003565	949.91	WSW
9	WCR1993-004563	949.91	WSW
9	WCR2011-001039	949.91	WSW
9	WCR1986-001465	949.91	WSW
9	WCR1989-009549	949.91	WSW
9	WCR0124424	949.91	WSW
9	WCR1992-007146	949.91	WSW
9	WCR2010-002998	949.91	WSW
9	WCR1990-010248	949.91	WSW
9	WCR2003-007372	949.91	WSW
9	WCR2000-007104	949.91	WSW
9	WCR1995-004403	949.91	WSW
9	WCR0187058	949.91	WSW
9	WCR0171223	949.91	WSW
9	WCR1993-005641	949.91	WSW
9	WCR0192002	949.91	WSW
9	WCR2003-006163	949.91	WSW
9	WCR2003-006162	949.91	WSW
9	WCR2005-008240	949.91	WSW
9	WCR1991-008541	949.91	WSW
9	WCR2003-007374	949.91	WSW
9	WCR1995-001295	949.91	WSW
9	WCR1988-006057	949.91	WSW
9	WCR1997-003563	949.91	WSW
9	WCR0117887	949.91	WSW
9	WCR1993-005640	949.91	WSW
9	WCR2003-007861	949.91	WSW
9	WCR0111870	949.91	WSW
9	WCR0218370	949.91	WSW
9	WCR1988-006058	949.91	WSW
9	WCR2005-001722	949.91	WSW
9	WCR1992-005242	949.91	WSW
9	WCR2010-002996	949.91	WSW
9	WCR1989-009550	949.91	WSW

Wells and Additional Sources Summary

9	WCR1992-007147	949.91	WSW
9	WCR1995-004484	949.91	WSW
9	WCR1991-011378	949.91	WSW
9	WCR2003-007376	949.91	WSW
9	WCR1997-003562	949.91	WSW
9	WCR1988-004946	949.91	WSW
9	WCR1995-002355	949.91	WSW
9	WCR1992-007142	949.91	WSW
9	WCR1990-009752	949.91	WSW
9	WCR0229999	949.91	WSW
9	WCR2003-006164	949.91	WSW
9	WCR1995-002354	949.91	WSW
9	WCR1991-005231	949.91	WSW
9	WCR2005-007540	949.91	WSW
9	WCR2015-000206	949.91	WSW
9	WCR1989-010536	949.91	WSW
9	WCR2000-005024	949.91	WSW
9	WCR2002-008232	949.91	WSW
9	WCR1990-009751	949.91	WSW
9	WCR1992-007145	949.91	WSW
9	WCR1988-006056	949.91	WSW
9	WCR1989-010733	949.91	WSW
9	WCR2003-007377	949.91	WSW
9	WCR2010-002910	949.91	WSW
9	WCR2003-007379	949.91	WSW
9	WCR0235607	949.91	WSW
9	WCR2004-006355	949.91	WSW
9	WCR2005-001725	949.91	WSW
9	WCR2003-007368	949.91	WSW
9	WCR2003-006200	949.91	WSW
9	WCR1992-007381	949.91	WSW
9	WCR2002-008231	949.91	WSW
9	WCR0128202	949.91	WSW
9	WCR0111872	949.91	WSW
9	WCR1989-010817	949.91	WSW
9	WCR0014903	949.91	WSW
9	WCR0198601	949.91	WSW
9	WCR1990-008480	949.91	WSW
9	WCR1988-004056	949.91	WSW
9	WCR2015-000197	949.91	WSW
9	WCR2005-007536	949.91	WSW
9	WCR1992-007237	949.91	WSW
9	WCR1993-007177	949.91	WSW
9	WCR1989-009433	949.91	WSW
9	WCR2003-005874	949.91	WSW
9	WCR1991-007660	949.91	WSW
9	WCR1996-002496	949.91	WSW
9	WCR2015-000202	949.91	WSW
9	WCR2004-002138	949.91	WSW
9	WCR1995-001294	949.91	WSW
9	WCR1990-010163	949.91	WSW
9	WCR2003-007369	949.91	WSW
9	WCR1988-007902	949.91	WSW
9	WCR1989-010910	949.91	WSW
9	WCR1999-002325	949.91	WSW
9	WCR2015-000203	949.91	WSW
9	WCR1990-009753	949.91	WSW
9	WCR1993-004553	949.91	WSW
9	WCR0230000	949.91	WSW
9	WCR2010-003001	949.91	WSW
9	WCR1987-001827	949.91	WSW
9	WCR2003-006168	949.91	WSW
9	WCR1990-008350	949.91	WSW
9	WCR1998-004905	949.91	WSW
9	WCR1991-008367	949.91	WSW
9	WCR1992-005239	949.91	WSW

Wells and Additional Sources Summary

9	WCR0198602	949.91	WSW
9	WCR0010380	949.91	WSW
9	WCR1989-009548	949.91	WSW
9	WCR1986-001588	949.91	WSW
9	WCR1993-007178	949.91	WSW
9	WCR0136981	949.91	WSW
9	WCR2002-008230	949.91	WSW
9	WCR1993-005639	949.91	WSW
9	WCR1989-009432	949.91	WSW
9	WCR0163263	949.91	WSW
9	WCR0235609	949.91	WSW
9	WCR1999-002324	949.91	WSW
9	WCR1992-005234	949.91	WSW
9	WCR1998-004906	949.91	WSW
9	WCR2003-005875	949.91	WSW
9	WCR2010-002909	949.91	WSW
9	WCR1991-001378	949.91	WSW
9	WCR1997-002976	949.91	WSW
9	WCR2010-002911	949.91	WSW
9	WCR1993-004556	949.91	WSW
9	WCR1990-010162	949.91	WSW
9	WCR2015-000205	949.91	WSW
9	WCR0120335	949.91	WSW
9	WCR1990-010247	949.91	WSW
9	WCR2002-008234	949.91	WSW
9	WCR1991-008540	949.91	WSW
9	WCR1995-005359	949.91	WSW
9	WCR1990-010246	949.91	WSW

Wells and Additional Sources Detail Report

Public Water Systems Violations and Enforcement Data

Map Key	Direction	Distance (mi)	Distance (ft)	Elevation (ft)	DB
4	NNE	0.12	635.31	66.34	PWSV

Address Line 2:

State Code: CA
Zip Code: 95050
City Name: SANTA CLARA
Address Line 1: 1500 Warbuton Avenue
PWS ID: CA4310012
PWS Type Code: CWS
PWS Type Description: Community Water System
Primary Source Code: SWP
Primary Source Desc: Purchased Surface Water
PWS Activity Code: A
PWS Activity Description: Active
PWS Deactivation Date:
Phone Number: 408-615-2014

--Details--

Population Served Count: 117200
City Served: SANTA CLARA
County Served: Santa Clara
State Served: CA
Zip Code Served:

Safe Drinking Water Information System (SDWIS)

Map Key	Direction	Distance (mi)	Distance (ft)	Elevation (ft)	DB
4	NNE	0.12	635.31	66.34	SDWIS

PWS ID: CA4310012
PWS Type: Community water system
No of Facilities: 49
No of Violations: 3
No of Site Visits: 18
Cities Served: SANTA CLARA
Counties Served: Santa Clara
Population Served Count: 117,200
Primacy Agency: California
EPA Region: Region 9

USGS National Water Information System

Map Key	Direction	Distance (mi)	Distance (ft)	Elevation (ft)	DB
7	NE	0.15	793.83	66.19	FED USGS

Wells and Additional Sources Detail Report

Organiz Identifier:	USGS-CA	Formation Type:	
Organiz Name:	USGS California Water Science Center	Aquifer Name:	California Coastal Basin aquifers
Well Depth:	810	Aquifer Type:	
Well Depth Unit:	ft	Country Code:	US
Well Hole Depth:	940	Provider Name:	NWIS
W Hole Depth Unit:	ft	County:	SANTA CLARA
Construction Date:		Latitude:	37.3557246
Source Map Scale:	24000	Longitude:	-121.9537522
Monitoring Loc Name:	007S001W03H002M		
Monitoring Loc Identifier:	USGS-372121121571001		
Monitoring Loc Type:	Well		
Monitoring Loc Desc:			
HUC Eight Digit Code:	18050003		
Drainage Area:			
Drainage Area Unit:			
Contrib Drainage Area:			
Contrib Drainage Area Unit:			
Horizontal Accuracy:	.5		
Horizontal Accuracy Unit:	seconds		
Horizontal Collection Mthd:	Mapping grade GPS unit (handheld accuracy range 12 to 40 ft)		
Horiz Coord Refer System:	NAD83		
Vertical Measure:	67		
Vertical Measure Unit:	feet		
Vertical Accuracy:	2.5		
Vertical Accuracy Unit:	feet		
Vertical Collection Mthd:	Interpolated from topographic map.		
Vert Coord Refer System:	NGVD29		

Well Completion Reports

Map Key	Direction	Distance (mi)	Distance (ft)	Elevation (ft)	DB
1	E	0.03	145.04	70.92	WATER WELLS

WCR No:	WCR2016-014094	County:	Santa Clara
County(OSWCR):	Santa Clara	Decimal Latitude:	37.353889
Decimal Lat(OSWCR):	37.353889	Decimal Longitude:	-121.955
Decim Long(OSWCR):	-121.955		
Location(OSWCR):	CITY OF SANTA CLARA RIGHT-OF-WAY		
City(OSWCR):	SANTA CLARA		
Location:	CITY OF SANTA CLARA RIGHT-OF-WAY		
City:	SANTA CLARA		
Original Source:	California Department of Water Resources - OSWCR(Well Numbers), as of Apr 29, 2020; California Department of Water Resources - Well Completion Reports		

Map Key	Direction	Distance (mi)	Distance (ft)	Elevation (ft)	DB
---------	-----------	---------------	---------------	----------------	----

Wells and Additional Sources Detail Report

2 WNW 0.04 210.75 75.56 WATER WELLS

WCR No: WCR2002-008280 County: Santa Clara
 County(OSWCR): Santa Clara Decimal Latitude: 37.3541667
 Decimal Lat(OSWCR): 37.3541667 Decimal Longitude: -121.9572222
 Decim Long(OSWCR): -121.9572222
 Location(OSWCR): 1656 SCOTT BLVD
 City(OSWCR): SANTA CLARA
 Location: 1656 SCOTT BLVD
 City: SANTA CLARA
 Original Source: California Department of Water Resources - OSWCR(Well Numbers), as of Apr 29, 2020; California Department of Water Resources - Well Completion Reports

Map Key	Direction	Distance (mi)	Distance (ft)	Elevation (ft)	DB
2	WNW	0.04	210.75	75.56	WATER WELLS

WCR No: WCR2002-008281 County: Santa Clara
 County(OSWCR): Santa Clara Decimal Latitude: 37.3541667
 Decimal Lat(OSWCR): 37.3541667 Decimal Longitude: -121.9572222
 Decim Long(OSWCR): -121.9572222
 Location(OSWCR): 1655 SCOTT BLVD
 City(OSWCR): SANTA CLAR
 Location: 1655 SCOTT BLVD
 City: SANTA CLAR
 Original Source: California Department of Water Resources - OSWCR(Well Numbers), as of Apr 29, 2020; California Department of Water Resources - Well Completion Reports

Map Key	Direction	Distance (mi)	Distance (ft)	Elevation (ft)	DB
3	SSW	0.10	529.29	78.10	WATER WELLS

WCR No: WCR2007-002501 County: Santa Clara
 County(OSWCR): Santa Clara Decimal Latitude:
 Decimal Lat(OSWCR): Decimal Longitude:
 Decim Long(OSWCR):
 Location(OSWCR): 1810 EL CAMINO REAL
 City(OSWCR): SANTA CLARA
 Location: 1810 EL CAMINO REAL
 City: SANTA CLARA
 Original Source: California Department of Water Resources - OSWCR(Well Numbers), as of Apr 29, 2020; California Department of Water Resources - Well Completion Reports

Map Key	Direction	Distance (mi)	Distance (ft)	Elevation (ft)	DB
5	SSW	0.14	713.74	79.58	WATER WELLS

WCR No: WCR2007-013404 County: Santa Clara

Wells and Additional Sources Detail Report

County(OSWCR):	Santa Clara	Decimal Latitude:	37.351667
Decimal Lat(OSWCR):	37.351667	Decimal Longitude:	-121.957222
Decim Long(OSWCR):	-121.957222		
Location(OSWCR):	1810 EL CAMINO REAL		
City(OSWCR):	SANTA CLARA		
Location:	1810 EL CAMINO REAL		
City:	SANTA CLARA		
Original Source:	California Department of Water Resources - OSWCR(Well Numbers), as of Apr 29, 2020; California Department of Water Resources - Well Completion Reports		

Map Key	Direction	Distance (mi)	Distance (ft)	Elevation (ft)	DB
6	SE	0.15	765.66	76.53	WATER WELLS

WCR No:	WCR2015-000204	County:	Santa Clara
County(OSWCR):	Santa Clara	Decimal Latitude:	
Decimal Lat(OSWCR):		Decimal Longitude:	
Decim Long(OSWCR):			
Location(OSWCR):	1499 LINCOLN ST		
City(OSWCR):	SANTA CLARA		
Location:	1499 LINCOLN ST		
City:	SANTA CLARA		
Original Source:	California Department of Water Resources - OSWCR(Well Numbers), as of Apr 29, 2020; California Department of Water Resources - Well Completion Reports		

Map Key	Direction	Distance (mi)	Distance (ft)	Elevation (ft)	DB
8	SW	0.17	919.03	79.02	WATER WELLS

WCR No:	WCR2016-010057	County:	Santa Clara
County(OSWCR):	Santa Clara	Decimal Latitude:	37.352
Decimal Lat(OSWCR):	37.352	Decimal Longitude:	-121.959
Decim Long(OSWCR):	-121.959		
Location(OSWCR):	1990 EL CAMINO REAL		
City(OSWCR):	SANTA CLARA		
Location:	1990 EL CAMINO REAL		
City:	SANTA CLARA		
Original Source:	California Department of Water Resources - OSWCR(Well Numbers), as of Apr 29, 2020; California Department of Water Resources - Well Completion Reports		

Map Key	Direction	Distance (mi)	Distance (ft)	Elevation (ft)	DB
8	SW	0.17	919.03	79.02	WATER WELLS

WCR No:	WCR2019-001135	County:	Santa Clara
County(OSWCR):	Santa Clara	Decimal Latitude:	37.352
Decimal Lat(OSWCR):	37.352	Decimal Longitude:	-121.959
Decim Long(OSWCR):	-121.959		
Location(OSWCR):	1990 El Camino Real		
City(OSWCR):	Santa Clara		

Wells and Additional Sources Detail Report

Location: 1990 El Camino Real
 City: Santa Clara
 Original Source: California Department of Water Resources - OSWCR(Well Numbers), as of Apr 29, 2020; California Department of Water Resources - Well Completion Reports

Map Key	Direction	Distance (mi)	Distance (ft)	Elevation (ft)	DB
8	SW	0.17	919.03	79.02	WATER WELLS

WCR No: WCR2016-017289 County: Santa Clara
 County(OSWCR): Santa Clara Decimal Latitude: 37.352
 Decimal Lat(OSWCR): 37.352 Decimal Longitude: -121.959
 Decim Long(OSWCR): -121.959
 Location(OSWCR): 1990 EL CAMINO REAL
 City(OSWCR): SANTA CLARA
 Location: 1990 EL CAMINO REAL
 City: SANTA CLARA
 Original Source: California Department of Water Resources - OSWCR(Well Numbers), as of Apr 29, 2020; California Department of Water Resources - Well Completion Reports

Map Key	Direction	Distance (mi)	Distance (ft)	Elevation (ft)	DB
9	WSW	0.18	949.91	78.36	WATER WELLS

WCR No: WCR1993-004561 County: Santa Clara
 County(OSWCR): Santa Clara Decimal Latitude: 37.3523
 Decimal Lat(OSWCR): 37.3523 Decimal Longitude: -121.95937
 Decim Long(OSWCR): -121.95937
 Location(OSWCR): None
 City(OSWCR): SANTA CLARA
 Location: None
 City: SANTA CLARA
 Original Source: California Department of Water Resources - OSWCR(Well Numbers), as of Apr 29, 2020; California Department of Water Resources - Well Completion Reports

Map Key	Direction	Distance (mi)	Distance (ft)	Elevation (ft)	DB
9	WSW	0.18	949.91	78.36	WATER WELLS

WCR No: WCR0068676 County: Santa Clara
 County(OSWCR): Santa Clara Decimal Latitude: 37.3523
 Decimal Lat(OSWCR): 37.3523 Decimal Longitude: -121.95937
 Decim Long(OSWCR): -121.95937
 Location(OSWCR): None
 City(OSWCR): None
 Location: None
 City: None
 Original Source: California Department of Water Resources - OSWCR(Well Numbers), as of Apr 29, 2020; California Department of Water Resources - Well Completion Reports

Wells and Additional Sources Detail Report

Map Key	Direction	Distance (mi)	Distance (ft)	Elevation (ft)	DB
9	WSW	0.18	949.91	78.36	WATER WELLS
<div> <div>WCR No:</div> <div>WCR0070101</div> <div>County:</div> <div>Santa Clara</div> </div> <div> <div>County(OSWCR):</div> <div>Santa Clara</div> <div>Decimal Latitude:</div> <div>37.3523</div> </div> <div> <div>Decimal Lat(OSWCR):</div> <div>37.3523</div> <div>Decimal Longitude:</div> <div>-121.95937</div> </div> <div> <div>Decim Long(OSWCR):</div> <div>-121.95937</div> </div> <div> <div>Location(OSWCR):</div> <div>None</div> </div> <div> <div>City(OSWCR):</div> <div>None</div> </div> <div> <div>Location:</div> <div>None</div> </div> <div> <div>City:</div> <div>None</div> </div> <div> <div>Original Source:</div> <div>California Department of Water Resources - OSWCR(Well Numbers), as of Apr 29, 2020; California Department of Water Resources - Well Completion Reports</div> </div>					

Map Key	Direction	Distance (mi)	Distance (ft)	Elevation (ft)	DB
9	WSW	0.18	949.91	78.36	WATER WELLS
<div> <div>WCR No:</div> <div>WCR0048266</div> <div>County:</div> <div>Santa Clara</div> </div> <div> <div>County(OSWCR):</div> <div>Santa Clara</div> <div>Decimal Latitude:</div> <div>37.3523</div> </div> <div> <div>Decimal Lat(OSWCR):</div> <div>37.3523</div> <div>Decimal Longitude:</div> <div>-121.95937</div> </div> <div> <div>Decim Long(OSWCR):</div> <div>-121.95937</div> </div> <div> <div>Location(OSWCR):</div> <div>1265 EL CAMINO REAL</div> </div> <div> <div>City(OSWCR):</div> <div>SANTA CLARA</div> </div> <div> <div>Location:</div> <div>1265 EL CAMINO REAL</div> </div> <div> <div>City:</div> <div>SANTA CLARA</div> </div> <div> <div>Original Source:</div> <div>California Department of Water Resources - OSWCR(Well Numbers), as of Apr 29, 2020; California Department of Water Resources - Well Completion Reports</div> </div>					

Map Key	Direction	Distance (mi)	Distance (ft)	Elevation (ft)	DB
9	WSW	0.18	949.91	78.36	WATER WELLS
<div> <div>WCR No:</div> <div>WCR1991-011377</div> <div>County:</div> <div>Santa Clara</div> </div> <div> <div>County(OSWCR):</div> <div>Santa Clara</div> <div>Decimal Latitude:</div> <div>37.3523</div> </div> <div> <div>Decimal Lat(OSWCR):</div> <div>37.3523</div> <div>Decimal Longitude:</div> <div>-121.95937</div> </div> <div> <div>Decim Long(OSWCR):</div> <div>-121.95937</div> </div> <div> <div>Location(OSWCR):</div> <div>None</div> </div> <div> <div>City(OSWCR):</div> <div>SANTA CLARA</div> </div> <div> <div>Location:</div> <div>None</div> </div> <div> <div>City:</div> <div>SANTA CLARA</div> </div> <div> <div>Original Source:</div> <div>California Department of Water Resources - OSWCR(Well Numbers), as of Apr 29, 2020; California Department of Water Resources - Well Completion Reports</div> </div>					

Map Key	Direction	Distance (mi)	Distance (ft)	Elevation (ft)	DB
9	WSW	0.18	949.91	78.36	WATER WELLS
<div> <div>WCR No:</div> <div>WCR2003-006161</div> <div>County:</div> <div>Santa Clara</div> </div>					

Wells and Additional Sources Detail Report

County(OSWCR):	Santa Clara	Decimal Latitude:	37.3523
Decimal Lat(OSWCR):	37.3523	Decimal Longitude:	-121.95937
Decim Long(OSWCR):	-121.95937		
Location(OSWCR):	None		
City(OSWCR):	SANTA CLARA		
Location:	None		
City:	SANTA CLARA		
Original Source:	California Department of Water Resources - OSWCR(Well Numbers), as of Apr 29, 2020; California Department of Water Resources - Well Completion Reports		

Map Key	Direction	Distance (mi)	Distance (ft)	Elevation (ft)	DB
9	WSW	0.18	949.91	78.36	WATER WELLS

WCR No:	WCR1993-004559	County:	Santa Clara
County(OSWCR):	Santa Clara	Decimal Latitude:	37.3523
Decimal Lat(OSWCR):	37.3523	Decimal Longitude:	-121.95937
Decim Long(OSWCR):	-121.95937		
Location(OSWCR):	None		
City(OSWCR):	SANTA CLARA		
Location:	None		
City:	SANTA CLARA		
Original Source:	California Department of Water Resources - OSWCR(Well Numbers), as of Apr 29, 2020; California Department of Water Resources - Well Completion Reports		

Map Key	Direction	Distance (mi)	Distance (ft)	Elevation (ft)	DB
9	WSW	0.18	949.91	78.36	WATER WELLS

WCR No:	WCR0312553	County:	Santa Clara
County(OSWCR):	Santa Clara	Decimal Latitude:	37.3523
Decimal Lat(OSWCR):	37.3523	Decimal Longitude:	-121.95937
Decim Long(OSWCR):	-121.95937		
Location(OSWCR):	None		
City(OSWCR):	None		
Location:	None		
City:	None		
Original Source:	California Department of Water Resources - OSWCR(Well Numbers), as of Apr 29, 2020; California Department of Water Resources - Well Completion Reports		

Map Key	Direction	Distance (mi)	Distance (ft)	Elevation (ft)	DB
9	WSW	0.18	949.91	78.36	WATER WELLS

WCR No:	WCR1995-002353	County:	Santa Clara
County(OSWCR):	Santa Clara	Decimal Latitude:	37.3523
Decimal Lat(OSWCR):	37.3523	Decimal Longitude:	-121.95937
Decim Long(OSWCR):	-121.95937		
Location(OSWCR):	None		
City(OSWCR):	SANTA CLARA		

Wells and Additional Sources Detail Report

Location: None
City: SANTA CLARA
Original Source: California Department of Water Resources - OSWCR(Well Numbers), as of Apr 29, 2020; California Department of Water Resources - Well Completion Reports

Map Key	Direction	Distance (mi)	Distance (ft)	Elevation (ft)	DB
9	WSW	0.18	949.91	78.36	WATER WELLS

WCR No: WCR1989-010816 County: Santa Clara
County(OSWCR): Santa Clara Decimal Latitude: 37.3523
Decimal Lat(OSWCR): 37.3523 Decimal Longitude: -121.95937
Decim Long(OSWCR): -121.95937
Location(OSWCR): None
City(OSWCR): SANTA CLARA
Location: None
City: SANTA CLARA
Original Source: California Department of Water Resources - OSWCR(Well Numbers), as of Apr 29, 2020; California Department of Water Resources - Well Completion Reports

Map Key	Direction	Distance (mi)	Distance (ft)	Elevation (ft)	DB
9	WSW	0.18	949.91	78.36	WATER WELLS

WCR No: WCR2015-000196 County: Santa Clara
County(OSWCR): Santa Clara Decimal Latitude: 37.3523
Decimal Lat(OSWCR): 37.3523 Decimal Longitude: -121.95937
Decim Long(OSWCR): -121.95937
Location(OSWCR): 1499 LINCOLN ST
City(OSWCR): SANTA CLARA
Location: 1499 LINCOLN ST
City: SANTA CLARA
Original Source: California Department of Water Resources - OSWCR(Well Numbers), as of Apr 29, 2020; California Department of Water Resources - Well Completion Reports

Map Key	Direction	Distance (mi)	Distance (ft)	Elevation (ft)	DB
9	WSW	0.18	949.91	78.36	WATER WELLS

WCR No: WCR2003-007486 County: Santa Clara
County(OSWCR): Santa Clara Decimal Latitude: 37.3523
Decimal Lat(OSWCR): 37.3523 Decimal Longitude: -121.95937
Decim Long(OSWCR): -121.95937
Location(OSWCR): 1995 Warburton Ave
City(OSWCR): SANTA CLARA
Location: 1995 Warburton Ave
City: SANTA CLARA
Original Source: California Department of Water Resources - OSWCR(Well Numbers), as of Apr 29, 2020; California Department of Water Resources - Well Completion Reports

Wells and Additional Sources Detail Report

Map Key	Direction	Distance (mi)	Distance (ft)	Elevation (ft)	DB
9	WSW	0.18	949.91	78.36	WATER WELLS
<div> <div>WCR No:</div> <div>WCR2002-008233</div> <div>County:</div> <div>Santa Clara</div> </div> <div> <div>County(OSWCR):</div> <div>Santa Clara</div> <div>Decimal Latitude:</div> <div>37.3523</div> </div> <div> <div>Decimal Lat(OSWCR):</div> <div>37.3523</div> <div>Decimal Longitude:</div> <div>-121.95937</div> </div> <div> <div>Decim Long(OSWCR):</div> <div>-121.95937</div> </div> <div> <div>Location(OSWCR):</div> <div>None</div> </div> <div> <div>City(OSWCR):</div> <div>SANTA CLARA</div> </div> <div> <div>Location:</div> <div>None</div> </div> <div> <div>City:</div> <div>SANTA CLARA</div> </div> <div> <div>Original Source:</div> <div>California Department of Water Resources - OSWCR(Well Numbers), as of Apr 29, 2020; California Department of Water Resources - Well Completion Reports</div> </div>					

Map Key	Direction	Distance (mi)	Distance (ft)	Elevation (ft)	DB
9	WSW	0.18	949.91	78.36	WATER WELLS
<div> <div>WCR No:</div> <div>WCR2003-007490</div> <div>County:</div> <div>Santa Clara</div> </div> <div> <div>County(OSWCR):</div> <div>Santa Clara</div> <div>Decimal Latitude:</div> <div>37.3523</div> </div> <div> <div>Decimal Lat(OSWCR):</div> <div>37.3523</div> <div>Decimal Longitude:</div> <div>-121.95937</div> </div> <div> <div>Decim Long(OSWCR):</div> <div>-121.95937</div> </div> <div> <div>Location(OSWCR):</div> <div>1995 Warburton Ave</div> </div> <div> <div>City(OSWCR):</div> <div>SANTA CLARA</div> </div> <div> <div>Location:</div> <div>1995 Warburton Ave</div> </div> <div> <div>City:</div> <div>SANTA CLARA</div> </div> <div> <div>Original Source:</div> <div>California Department of Water Resources - OSWCR(Well Numbers), as of Apr 29, 2020; California Department of Water Resources - Well Completion Reports</div> </div>					

Map Key	Direction	Distance (mi)	Distance (ft)	Elevation (ft)	DB
9	WSW	0.18	949.91	78.36	WATER WELLS
<div> <div>WCR No:</div> <div>WCR2000-005023</div> <div>County:</div> <div>Santa Clara</div> </div> <div> <div>County(OSWCR):</div> <div>Santa Clara</div> <div>Decimal Latitude:</div> <div>37.3523</div> </div> <div> <div>Decimal Lat(OSWCR):</div> <div>37.3523</div> <div>Decimal Longitude:</div> <div>-121.95937</div> </div> <div> <div>Decim Long(OSWCR):</div> <div>-121.95937</div> </div> <div> <div>Location(OSWCR):</div> <div>None</div> </div> <div> <div>City(OSWCR):</div> <div>SANTA CLARA</div> </div> <div> <div>Location:</div> <div>None</div> </div> <div> <div>City:</div> <div>SANTA CLARA</div> </div> <div> <div>Original Source:</div> <div>California Department of Water Resources - OSWCR(Well Numbers), as of Apr 29, 2020; California Department of Water Resources - Well Completion Reports</div> </div>					

Map Key	Direction	Distance (mi)	Distance (ft)	Elevation (ft)	DB
9	WSW	0.18	949.91	78.36	WATER WELLS
<div> <div>WCR No:</div> <div>WCR1989-010734</div> <div>County:</div> <div>Santa Clara</div> </div>					

Wells and Additional Sources Detail Report

County(OSWCR):	Santa Clara	Decimal Latitude:	37.3523
Decimal Lat(OSWCR):	37.3523	Decimal Longitude:	-121.95937
Decim Long(OSWCR):	-121.95937		
Location(OSWCR):	None		
City(OSWCR):	SANTA CLARA		
Location:	None		
City:	SANTA CLARA		
Original Source:	California Department of Water Resources - OSWCR(Well Numbers), as of Apr 29, 2020; California Department of Water Resources - Well Completion Reports		

Map Key	Direction	Distance (mi)	Distance (ft)	Elevation (ft)	DB
9	WSW	0.18	949.91	78.36	WATER WELLS

WCR No:	WCR1992-007148	County:	Santa Clara
County(OSWCR):	Santa Clara	Decimal Latitude:	37.3523
Decimal Lat(OSWCR):	37.3523	Decimal Longitude:	-121.95937
Decim Long(OSWCR):	-121.95937		
Location(OSWCR):	None		
City(OSWCR):	SANTA CLARA		
Location:	None		
City:	SANTA CLARA		
Original Source:	California Department of Water Resources - OSWCR(Well Numbers), as of Apr 29, 2020; California Department of Water Resources - Well Completion Reports		

Map Key	Direction	Distance (mi)	Distance (ft)	Elevation (ft)	DB
9	WSW	0.18	949.91	78.36	WATER WELLS

WCR No:	WCR1994-004490	County:	Santa Clara
County(OSWCR):	Santa Clara	Decimal Latitude:	37.3523
Decimal Lat(OSWCR):	37.3523	Decimal Longitude:	-121.95937
Decim Long(OSWCR):	-121.95937		
Location(OSWCR):	None		
City(OSWCR):	SANTA CLARA		
Location:	None		
City:	SANTA CLARA		
Original Source:	California Department of Water Resources - OSWCR(Well Numbers), as of Apr 29, 2020; California Department of Water Resources - Well Completion Reports		

Map Key	Direction	Distance (mi)	Distance (ft)	Elevation (ft)	DB
9	WSW	0.18	949.91	78.36	WATER WELLS

WCR No:	WCR2002-008235	County:	Santa Clara
County(OSWCR):	Santa Clara	Decimal Latitude:	37.3523
Decimal Lat(OSWCR):	37.3523	Decimal Longitude:	-121.95937
Decim Long(OSWCR):	-121.95937		
Location(OSWCR):	None		
City(OSWCR):	SANTA CLARA		

Wells and Additional Sources Detail Report

Location: None
City: SANTA CLARA
Original Source: California Department of Water Resources - OSWCR(Well Numbers), as of Apr 29, 2020; California Department of Water Resources - Well Completion Reports

Map Key	Direction	Distance (mi)	Distance (ft)	Elevation (ft)	DB
9	WSW	0.18	949.91	78.36	WATER WELLS

WCR No: WCR1989-010818 County: Santa Clara
County(OSWCR): Santa Clara Decimal Latitude: 37.3523
Decimal Lat(OSWCR): 37.3523 Decimal Longitude: -121.95937
Decim Long(OSWCR): -121.95937
Location(OSWCR): None
City(OSWCR): SANTA CLARA
Location: None
City: SANTA CLARA
Original Source: California Department of Water Resources - OSWCR(Well Numbers), as of Apr 29, 2020; California Department of Water Resources - Well Completion Reports

Map Key	Direction	Distance (mi)	Distance (ft)	Elevation (ft)	DB
9	WSW	0.18	949.91	78.36	WATER WELLS

WCR No: WCR1993-004557 County: Santa Clara
County(OSWCR): Santa Clara Decimal Latitude: 37.3523
Decimal Lat(OSWCR): 37.3523 Decimal Longitude: -121.95937
Decim Long(OSWCR): -121.95937
Location(OSWCR): None
City(OSWCR): SANTA CLARA
Location: None
City: SANTA CLARA
Original Source: California Department of Water Resources - OSWCR(Well Numbers), as of Apr 29, 2020; California Department of Water Resources - Well Completion Reports

Map Key	Direction	Distance (mi)	Distance (ft)	Elevation (ft)	DB
9	WSW	0.18	949.91	78.36	WATER WELLS

WCR No: WCR1997-002974 County: Santa Clara
County(OSWCR): Santa Clara Decimal Latitude: 37.3523
Decimal Lat(OSWCR): 37.3523 Decimal Longitude: -121.95937
Decim Long(OSWCR): -121.95937
Location(OSWCR): None
City(OSWCR): SANTA CLARA
Location: None
City: SANTA CLARA
Original Source: California Department of Water Resources - OSWCR(Well Numbers), as of Apr 29, 2020; California Department of Water Resources - Well Completion Reports

Wells and Additional Sources Detail Report

Map Key	Direction	Distance (mi)	Distance (ft)	Elevation (ft)	DB
9	WSW	0.18	949.91	78.36	WATER WELLS

WCR No: WCR2003-007375 County: Santa Clara
 County(OSWCR): Santa Clara Decimal Latitude: 37.3523
 Decimal Lat(OSWCR): 37.3523 Decimal Longitude: -121.95937
 Decim Long(OSWCR): -121.95937
 Location(OSWCR): None
 City(OSWCR): SANTA CLARA
 Location: None
 City: SANTA CLARA
 Original Source: California Department of Water Resources - OSWCR(Well Numbers), as of Apr 29, 2020; California Department of Water Resources - Well Completion Reports

Map Key	Direction	Distance (mi)	Distance (ft)	Elevation (ft)	DB
9	WSW	0.18	949.91	78.36	WATER WELLS

WCR No: WCR2003-006166 County: Santa Clara
 County(OSWCR): Santa Clara Decimal Latitude: 37.3523
 Decimal Lat(OSWCR): 37.3523 Decimal Longitude: -121.95937
 Decim Long(OSWCR): -121.95937
 Location(OSWCR): None
 City(OSWCR): SANTA CLARA
 Location: None
 City: SANTA CLARA
 Original Source: California Department of Water Resources - OSWCR(Well Numbers), as of Apr 29, 2020; California Department of Water Resources - Well Completion Reports

Map Key	Direction	Distance (mi)	Distance (ft)	Elevation (ft)	DB
9	WSW	0.18	949.91	78.36	WATER WELLS

WCR No: WCR1992-007140 County: Santa Clara
 County(OSWCR): Santa Clara Decimal Latitude: 37.3523
 Decimal Lat(OSWCR): 37.3523 Decimal Longitude: -121.95937
 Decim Long(OSWCR): -121.95937
 Location(OSWCR): None
 City(OSWCR): SANTA CLARA
 Location: None
 City: SANTA CLARA
 Original Source: California Department of Water Resources - OSWCR(Well Numbers), as of Apr 29, 2020; California Department of Water Resources - Well Completion Reports

Map Key	Direction	Distance (mi)	Distance (ft)	Elevation (ft)	DB
9	WSW	0.18	949.91	78.36	WATER WELLS

WCR No: WCR1992-007143 County: Santa Clara

Wells and Additional Sources Detail Report

County(OSWCR):	Santa Clara	Decimal Latitude:	37.3523
Decimal Lat(OSWCR):	37.3523	Decimal Longitude:	-121.95937
Decim Long(OSWCR):	-121.95937		
Location(OSWCR):	None		
City(OSWCR):	SANTA CLARA		
Location:	None		
City:	SANTA CLARA		
Original Source:	California Department of Water Resources - OSWCR(Well Numbers), as of Apr 29, 2020; California Department of Water Resources - Well Completion Reports		

Map Key	Direction	Distance (mi)	Distance (ft)	Elevation (ft)	DB
9	WSW	0.18	949.91	78.36	WATER WELLS

WCR No:	WCR1992-007141	County:	Santa Clara
County(OSWCR):	Santa Clara	Decimal Latitude:	37.3523
Decimal Lat(OSWCR):	37.3523	Decimal Longitude:	-121.95937
Decim Long(OSWCR):	-121.95937		
Location(OSWCR):	None		
City(OSWCR):	SANTA CLARA		
Location:	None		
City:	SANTA CLARA		
Original Source:	California Department of Water Resources - OSWCR(Well Numbers), as of Apr 29, 2020; California Department of Water Resources - Well Completion Reports		

Map Key	Direction	Distance (mi)	Distance (ft)	Elevation (ft)	DB
9	WSW	0.18	949.91	78.36	WATER WELLS

WCR No:	WCR2005-001726	County:	Santa Clara
County(OSWCR):	Santa Clara	Decimal Latitude:	37.3523
Decimal Lat(OSWCR):	37.3523	Decimal Longitude:	-121.95937
Decim Long(OSWCR):	-121.95937		
Location(OSWCR):	1795 SCOTT BLVD		
City(OSWCR):	SANTA CLARA		
Location:	1795 SCOTT BLVD		
City:	SANTA CLARA		
Original Source:	California Department of Water Resources - OSWCR(Well Numbers), as of Apr 29, 2020; California Department of Water Resources - Well Completion Reports		

Map Key	Direction	Distance (mi)	Distance (ft)	Elevation (ft)	DB
9	WSW	0.18	949.91	78.36	WATER WELLS

WCR No:	WCR2007-002502	County:	Santa Clara
County(OSWCR):	Santa Clara	Decimal Latitude:	37.3523
Decimal Lat(OSWCR):	37.3523	Decimal Longitude:	-121.95937
Decim Long(OSWCR):	-121.95937		
Location(OSWCR):	1810 EL CAMINO REAL		
City(OSWCR):	SANTA CLARA		

Wells and Additional Sources Detail Report

Location: 1810 EL CAMINO REAL
City: SANTA CLARA
Original Source: California Department of Water Resources - OSWCR(Well Numbers), as of Apr 29, 2020; California Department of Water Resources - Well Completion Reports

Map Key	Direction	Distance (mi)	Distance (ft)	Elevation (ft)	DB
9	WSW	0.18	949.91	78.36	WATER WELLS

WCR No: WCR0113586 County: Santa Clara
County(OSWCR): Santa Clara Decimal Latitude: 37.3523
Decimal Lat(OSWCR): 37.3523 Decimal Longitude: -121.95937
Decim Long(OSWCR): -121.95937
Location(OSWCR): None
City(OSWCR): None
Location: None
City: None
Original Source: California Department of Water Resources - OSWCR(Well Numbers), as of Apr 29, 2020; California Department of Water Resources - Well Completion Reports

Map Key	Direction	Distance (mi)	Distance (ft)	Elevation (ft)	DB
9	WSW	0.18	949.91	78.36	WATER WELLS

WCR No: WCR0237298 County: Santa Clara
County(OSWCR): Santa Clara Decimal Latitude: 37.3523
Decimal Lat(OSWCR): 37.3523 Decimal Longitude: -121.95937
Decim Long(OSWCR): -121.95937
Location(OSWCR): None
City(OSWCR): None
Location: None
City: None
Original Source: California Department of Water Resources - OSWCR(Well Numbers), as of Apr 29, 2020; California Department of Water Resources - Well Completion Reports

Map Key	Direction	Distance (mi)	Distance (ft)	Elevation (ft)	DB
9	WSW	0.18	949.91	78.36	WATER WELLS

WCR No: WCR1991-007318 County: Santa Clara
County(OSWCR): Santa Clara Decimal Latitude: 37.3523
Decimal Lat(OSWCR): 37.3523 Decimal Longitude: -121.95937
Decim Long(OSWCR): -121.95937
Location(OSWCR): None
City(OSWCR): SANTA CLARA
Location: None
City: SANTA CLARA
Original Source: California Department of Water Resources - OSWCR(Well Numbers), as of Apr 29, 2020; California Department of Water Resources - Well Completion Reports

Wells and Additional Sources Detail Report

Map Key	Direction	Distance (mi)	Distance (ft)	Elevation (ft)	DB
9	WSW	0.18	949.91	78.36	WATER WELLS

WCR No: WCR0203669 County: Santa Clara
 County(OSWCR): Santa Clara Decimal Latitude: 37.3523
 Decimal Lat(OSWCR): 37.3523 Decimal Longitude: -121.95937
 Decim Long(OSWCR): -121.95937
 Location(OSWCR): None
 City(OSWCR): None
 Location: None
 City: None
 Original Source: California Department of Water Resources - OSWCR(Well Numbers), as of Apr 29, 2020; California Department of Water Resources - Well Completion Reports

Map Key	Direction	Distance (mi)	Distance (ft)	Elevation (ft)	DB
9	WSW	0.18	949.91	78.36	WATER WELLS

WCR No: WCR1992-007144 County: Santa Clara
 County(OSWCR): Santa Clara Decimal Latitude: 37.3523
 Decimal Lat(OSWCR): 37.3523 Decimal Longitude: -121.95937
 Decim Long(OSWCR): -121.95937
 Location(OSWCR): None
 City(OSWCR): SANTA CLARA
 Location: None
 City: SANTA CLARA
 Original Source: California Department of Water Resources - OSWCR(Well Numbers), as of Apr 29, 2020; California Department of Water Resources - Well Completion Reports

Map Key	Direction	Distance (mi)	Distance (ft)	Elevation (ft)	DB
9	WSW	0.18	949.91	78.36	WATER WELLS

WCR No: WCR0101747 County: Santa Clara
 County(OSWCR): Santa Clara Decimal Latitude: 37.3523
 Decimal Lat(OSWCR): 37.3523 Decimal Longitude: -121.95937
 Decim Long(OSWCR): -121.95937
 Location(OSWCR): None
 City(OSWCR): None
 Location: None
 City: None
 Original Source: California Department of Water Resources - OSWCR(Well Numbers), as of Apr 29, 2020; California Department of Water Resources - Well Completion Reports

Map Key	Direction	Distance (mi)	Distance (ft)	Elevation (ft)	DB
9	WSW	0.18	949.91	78.36	WATER WELLS

WCR No: WCR2010-002908 County: Santa Clara

Wells and Additional Sources Detail Report

County(OSWCR):	Santa Clara	Decimal Latitude:	37.3523
Decimal Lat(OSWCR):	37.3523	Decimal Longitude:	-121.95937
Decim Long(OSWCR):	-121.95937		
Location(OSWCR):	1810 EL CAMINO REAL		
City(OSWCR):	SANTA CLARA		
Location:	1810 EL CAMINO REAL		
City:	SANTA CLARA		
Original Source:	California Department of Water Resources - OSWCR(Well Numbers), as of Apr 29, 2020; California Department of Water Resources - Well Completion Reports		

Map Key	Direction	Distance (mi)	Distance (ft)	Elevation (ft)	DB
9	WSW	0.18	949.91	78.36	WATER WELLS

WCR No:	WCR2004-006637	County:	Santa Clara
County(OSWCR):	Santa Clara	Decimal Latitude:	37.3523
Decimal Lat(OSWCR):	37.3523	Decimal Longitude:	-121.95937
Decim Long(OSWCR):	-121.95937		
Location(OSWCR):	1846 LOS PADRES		
City(OSWCR):	SANTA CLARA		
Location:	1846 LOS PADRES		
City:	SANTA CLARA		
Original Source:	California Department of Water Resources - OSWCR(Well Numbers), as of Apr 29, 2020; California Department of Water Resources - Well Completion Reports		

Map Key	Direction	Distance (mi)	Distance (ft)	Elevation (ft)	DB
9	WSW	0.18	949.91	78.36	WATER WELLS

WCR No:	WCR2005-001727	County:	Santa Clara
County(OSWCR):	Santa Clara	Decimal Latitude:	37.3523
Decimal Lat(OSWCR):	37.3523	Decimal Longitude:	-121.95937
Decim Long(OSWCR):	-121.95937		
Location(OSWCR):	1795 SCOTT BLVD		
City(OSWCR):	SANTA CLARA		
Location:	1795 SCOTT BLVD		
City:	SANTA CLARA		
Original Source:	California Department of Water Resources - OSWCR(Well Numbers), as of Apr 29, 2020; California Department of Water Resources - Well Completion Reports		

Map Key	Direction	Distance (mi)	Distance (ft)	Elevation (ft)	DB
9	WSW	0.18	949.91	78.36	WATER WELLS

WCR No:	WCR2000-007105	County:	Santa Clara
County(OSWCR):	Santa Clara	Decimal Latitude:	37.3523
Decimal Lat(OSWCR):	37.3523	Decimal Longitude:	-121.95937
Decim Long(OSWCR):	-121.95937		
Location(OSWCR):	None		
City(OSWCR):	SANTA CLARA		

Wells and Additional Sources Detail Report

Location: None
City: SANTA CLARA
Original Source: California Department of Water Resources - OSWCR(Well Numbers), as of Apr 29, 2020; California Department of Water Resources - Well Completion Reports

Map Key	Direction	Distance (mi)	Distance (ft)	Elevation (ft)	DB
9	WSW	0.18	949.91	78.36	WATER WELLS

WCR No: WCR2005-007068 County: Santa Clara
County(OSWCR): Santa Clara Decimal Latitude: 37.3523
Decimal Lat(OSWCR): 37.3523 Decimal Longitude: -121.95937
Decim Long(OSWCR): -121.95937
Location(OSWCR): 1995 Warburton Ave
City(OSWCR): Santa Clara
Location: 1995 Warburton Ave
City: Santa Clara
Original Source: California Department of Water Resources - OSWCR(Well Numbers), as of Apr 29, 2020; California Department of Water Resources - Well Completion Reports

Map Key	Direction	Distance (mi)	Distance (ft)	Elevation (ft)	DB
9	WSW	0.18	949.91	78.36	WATER WELLS

WCR No: WCR1991-008542 County: Santa Clara
County(OSWCR): Santa Clara Decimal Latitude: 37.3523
Decimal Lat(OSWCR): 37.3523 Decimal Longitude: -121.95937
Decim Long(OSWCR): -121.95937
Location(OSWCR): None
City(OSWCR): Santa Clara
Location: None
City: Santa Clara
Original Source: California Department of Water Resources - OSWCR(Well Numbers), as of Apr 29, 2020; California Department of Water Resources - Well Completion Reports

Map Key	Direction	Distance (mi)	Distance (ft)	Elevation (ft)	DB
9	WSW	0.18	949.91	78.36	WATER WELLS

WCR No: WCR1985-002195 County: Santa Clara
County(OSWCR): Santa Clara Decimal Latitude: 37.3523
Decimal Lat(OSWCR): 37.3523 Decimal Longitude: -121.95937
Decim Long(OSWCR): -121.95937
Location(OSWCR): None
City(OSWCR): Santa Clara
Location: None
City: Santa Clara
Original Source: California Department of Water Resources - OSWCR(Well Numbers), as of Apr 29, 2020; California Department of Water Resources - Well Completion Reports

Wells and Additional Sources Detail Report

Map Key	Direction	Distance (mi)	Distance (ft)	Elevation (ft)	DB
9	WSW	0.18	949.91	78.36	WATER WELLS
<div> <div>WCR No:</div> <div>WCR1990-008244</div> <div>County:</div> <div>Santa Clara</div> </div> <div> <div>County(OSWCR):</div> <div>Santa Clara</div> <div>Decimal Latitude:</div> <div>37.3523</div> </div> <div> <div>Decimal Lat(OSWCR):</div> <div>37.3523</div> <div>Decimal Longitude:</div> <div>-121.95937</div> </div> <div> <div>Decim Long(OSWCR):</div> <div>-121.95937</div> </div> <div> <div>Location(OSWCR):</div> <div>None</div> </div> <div> <div>City(OSWCR):</div> <div>SANTA CLARA</div> </div> <div> <div>Location:</div> <div>None</div> </div> <div> <div>City:</div> <div>SANTA CLARA</div> </div> <div> <div>Original Source:</div> <div>California Department of Water Resources - OSWCR(Well Numbers), as of Apr 29, 2020; California Department of Water Resources - Well Completion Reports</div> </div>					

Map Key	Direction	Distance (mi)	Distance (ft)	Elevation (ft)	DB
9	WSW	0.18	949.91	78.36	WATER WELLS
<div> <div>WCR No:</div> <div>WCR2005-007541</div> <div>County:</div> <div>Santa Clara</div> </div> <div> <div>County(OSWCR):</div> <div>Santa Clara</div> <div>Decimal Latitude:</div> <div>37.3523</div> </div> <div> <div>Decimal Lat(OSWCR):</div> <div>37.3523</div> <div>Decimal Longitude:</div> <div>-121.95937</div> </div> <div> <div>Decim Long(OSWCR):</div> <div>-121.95937</div> </div> <div> <div>Location(OSWCR):</div> <div>2320 EL CAMINO REAL</div> </div> <div> <div>City(OSWCR):</div> <div>PALO ALTO</div> </div> <div> <div>Location:</div> <div>2320 EL CAMINO REAL</div> </div> <div> <div>City:</div> <div>PALO ALTO</div> </div> <div> <div>Original Source:</div> <div>California Department of Water Resources - OSWCR(Well Numbers), as of Apr 29, 2020; California Department of Water Resources - Well Completion Reports</div> </div>					

Map Key	Direction	Distance (mi)	Distance (ft)	Elevation (ft)	DB
9	WSW	0.18	949.91	78.36	WATER WELLS
<div> <div>WCR No:</div> <div>WCR2005-007538</div> <div>County:</div> <div>Santa Clara</div> </div> <div> <div>County(OSWCR):</div> <div>Santa Clara</div> <div>Decimal Latitude:</div> <div>37.3523</div> </div> <div> <div>Decimal Lat(OSWCR):</div> <div>37.3523</div> <div>Decimal Longitude:</div> <div>-121.95937</div> </div> <div> <div>Decim Long(OSWCR):</div> <div>-121.95937</div> </div> <div> <div>Location(OSWCR):</div> <div>2320 EL CAMINO REAL</div> </div> <div> <div>City(OSWCR):</div> <div>PALO ALTO</div> </div> <div> <div>Location:</div> <div>2320 EL CAMINO REAL</div> </div> <div> <div>City:</div> <div>PALO ALTO</div> </div> <div> <div>Original Source:</div> <div>California Department of Water Resources - OSWCR(Well Numbers), as of Apr 29, 2020; California Department of Water Resources - Well Completion Reports</div> </div>					

Map Key	Direction	Distance (mi)	Distance (ft)	Elevation (ft)	DB
9	WSW	0.18	949.91	78.36	WATER WELLS
<div> <div>WCR No:</div> <div>WCR1995-004405</div> <div>County:</div> <div>Santa Clara</div> </div>					

Wells and Additional Sources Detail Report

County(OSWCR):	Santa Clara	Decimal Latitude:	37.3523
Decimal Lat(OSWCR):	37.3523	Decimal Longitude:	-121.95937
Decim Long(OSWCR):	-121.95937		
Location(OSWCR):	None		
City(OSWCR):	SANTA CLARA		
Location:	None		
City:	SANTA CLARA		
Original Source:	California Department of Water Resources - OSWCR(Well Numbers), as of Apr 29, 2020; California Department of Water Resources - Well Completion Reports		

Map Key	Direction	Distance (mi)	Distance (ft)	Elevation (ft)	DB
9	WSW	0.18	949.91	78.36	WATER WELLS

WCR No:	WCR1986-003699	County:	Santa Clara
County(OSWCR):	Santa Clara	Decimal Latitude:	37.3523
Decimal Lat(OSWCR):	37.3523	Decimal Longitude:	-121.95937
Decim Long(OSWCR):	-121.95937		
Location(OSWCR):	None		
City(OSWCR):	SANTA CLARA		
Location:	None		
City:	SANTA CLARA		
Original Source:	California Department of Water Resources - OSWCR(Well Numbers), as of Apr 29, 2020; California Department of Water Resources - Well Completion Reports		

Map Key	Direction	Distance (mi)	Distance (ft)	Elevation (ft)	DB
9	WSW	0.18	949.91	78.36	WATER WELLS

WCR No:	WCR2005-001724	County:	Santa Clara
County(OSWCR):	Santa Clara	Decimal Latitude:	37.3523
Decimal Lat(OSWCR):	37.3523	Decimal Longitude:	-121.95937
Decim Long(OSWCR):	-121.95937		
Location(OSWCR):	1795 SCOTT BLVD		
City(OSWCR):	SANTA CLARA		
Location:	1795 SCOTT BLVD		
City:	SANTA CLARA		
Original Source:	California Department of Water Resources - OSWCR(Well Numbers), as of Apr 29, 2020; California Department of Water Resources - Well Completion Reports		

Map Key	Direction	Distance (mi)	Distance (ft)	Elevation (ft)	DB
9	WSW	0.18	949.91	78.36	WATER WELLS

WCR No:	WCR2005-001721	County:	Santa Clara
County(OSWCR):	Santa Clara	Decimal Latitude:	37.3523
Decimal Lat(OSWCR):	37.3523	Decimal Longitude:	-121.95937
Decim Long(OSWCR):	-121.95937		
Location(OSWCR):	1795 SCOTT BLVD		
City(OSWCR):	SANTA CLARA		

Wells and Additional Sources Detail Report

Location: 1795 SCOTT BLVD
City: SANTA CLARA
Original Source: California Department of Water Resources - OSWCR(Well Numbers), as of Apr 29, 2020; California Department of Water Resources - Well Completion Reports

Map Key	Direction	Distance (mi)	Distance (ft)	Elevation (ft)	DB
9	WSW	0.18	949.91	78.36	WATER WELLS

WCR No: WCR1985-002199 County: Santa Clara
County(OSWCR): Santa Clara Decimal Latitude: 37.3523
Decimal Lat(OSWCR): 37.3523 Decimal Longitude: -121.95937
Decim Long(OSWCR): -121.95937
Location(OSWCR): None
City(OSWCR): SANTA CLARA
Location: None
City: SANTA CLARA
Original Source: California Department of Water Resources - OSWCR(Well Numbers), as of Apr 29, 2020; California Department of Water Resources - Well Completion Reports

Map Key	Direction	Distance (mi)	Distance (ft)	Elevation (ft)	DB
9	WSW	0.18	949.91	78.36	WATER WELLS

WCR No: WCR1991-007907 County: Santa Clara
County(OSWCR): Santa Clara Decimal Latitude: 37.3523
Decimal Lat(OSWCR): 37.3523 Decimal Longitude: -121.95937
Decim Long(OSWCR): -121.95937
Location(OSWCR): None
City(OSWCR): SANTA CLARA
Location: None
City: SANTA CLARA
Original Source: California Department of Water Resources - OSWCR(Well Numbers), as of Apr 29, 2020; California Department of Water Resources - Well Completion Reports

Map Key	Direction	Distance (mi)	Distance (ft)	Elevation (ft)	DB
9	WSW	0.18	949.91	78.36	WATER WELLS

WCR No: WCR1990-008481 County: Santa Clara
County(OSWCR): Santa Clara Decimal Latitude: 37.3523
Decimal Lat(OSWCR): 37.3523 Decimal Longitude: -121.95937
Decim Long(OSWCR): -121.95937
Location(OSWCR): None
City(OSWCR): SAN JOSE
Location: None
City: SAN JOSE
Original Source: California Department of Water Resources - OSWCR(Well Numbers), as of Apr 29, 2020; California Department of Water Resources - Well Completion Reports

Wells and Additional Sources Detail Report

Map Key	Direction	Distance (mi)	Distance (ft)	Elevation (ft)	DB
9	WSW	0.18	949.91	78.36	WATER WELLS
<div> <div>WCR No:</div> <div>WCR1989-010535</div> <div>County:</div> <div>Santa Clara</div> </div> <div> <div>County(OSWCR):</div> <div>Santa Clara</div> <div>Decimal Latitude:</div> <div>37.3523</div> </div> <div> <div>Decimal Lat(OSWCR):</div> <div>37.3523</div> <div>Decimal Longitude:</div> <div>-121.95937</div> </div> <div> <div>Decim Long(OSWCR):</div> <div>-121.95937</div> </div> <div> <div>Location(OSWCR):</div> <div>None</div> </div> <div> <div>City(OSWCR):</div> <div>SANTA CLARA</div> </div> <div> <div>Location:</div> <div>None</div> </div> <div> <div>City:</div> <div>SANTA CLARA</div> </div> <div> <div>Original Source:</div> <div>California Department of Water Resources - OSWCR(Well Numbers), as of Apr 29, 2020; California Department of Water Resources - Well Completion Reports</div> </div>					

Map Key	Direction	Distance (mi)	Distance (ft)	Elevation (ft)	DB
9	WSW	0.18	949.91	78.36	WATER WELLS
<div> <div>WCR No:</div> <div>WCR1986-004824</div> <div>County:</div> <div>Santa Clara</div> </div> <div> <div>County(OSWCR):</div> <div>Santa Clara</div> <div>Decimal Latitude:</div> <div>37.3523</div> </div> <div> <div>Decimal Lat(OSWCR):</div> <div>37.3523</div> <div>Decimal Longitude:</div> <div>-121.95937</div> </div> <div> <div>Decim Long(OSWCR):</div> <div>-121.95937</div> </div> <div> <div>Location(OSWCR):</div> <div>None</div> </div> <div> <div>City(OSWCR):</div> <div>SANTA CLARA</div> </div> <div> <div>Location:</div> <div>None</div> </div> <div> <div>City:</div> <div>SANTA CLARA</div> </div> <div> <div>Original Source:</div> <div>California Department of Water Resources - OSWCR(Well Numbers), as of Apr 29, 2020; California Department of Water Resources - Well Completion Reports</div> </div>					

Map Key	Direction	Distance (mi)	Distance (ft)	Elevation (ft)	DB
9	WSW	0.18	949.91	78.36	WATER WELLS
<div> <div>WCR No:</div> <div>WCR0109387</div> <div>County:</div> <div>Santa Clara</div> </div> <div> <div>County(OSWCR):</div> <div>Santa Clara</div> <div>Decimal Latitude:</div> <div>37.3523</div> </div> <div> <div>Decimal Lat(OSWCR):</div> <div>37.3523</div> <div>Decimal Longitude:</div> <div>-121.95937</div> </div> <div> <div>Decim Long(OSWCR):</div> <div>-121.95937</div> </div> <div> <div>Location(OSWCR):</div> <div>1265 EL CAMINO REAL</div> </div> <div> <div>City(OSWCR):</div> <div>SANTA CLARA</div> </div> <div> <div>Location:</div> <div>1265 EL CAMINO REAL</div> </div> <div> <div>City:</div> <div>SANTA CLARA</div> </div> <div> <div>Original Source:</div> <div>California Department of Water Resources - OSWCR(Well Numbers), as of Apr 29, 2020; California Department of Water Resources - Well Completion Reports</div> </div>					

Map Key	Direction	Distance (mi)	Distance (ft)	Elevation (ft)	DB
9	WSW	0.18	949.91	78.36	WATER WELLS
<div> <div>WCR No:</div> <div>WCR1997-002975</div> <div>County:</div> <div>Santa Clara</div> </div>					

Wells and Additional Sources Detail Report

County(OSWCR):	Santa Clara	Decimal Latitude:	37.3523
Decimal Lat(OSWCR):	37.3523	Decimal Longitude:	-121.95937
Decim Long(OSWCR):	-121.95937		
Location(OSWCR):	None		
City(OSWCR):	SANTA CLARA		
Location:	None		
City:	SANTA CLARA		
Original Source:	California Department of Water Resources - OSWCR(Well Numbers), as of Apr 29, 2020; California Department of Water Resources - Well Completion Reports		

Map Key	Direction	Distance (mi)	Distance (ft)	Elevation (ft)	DB
9	WSW	0.18	949.91	78.36	WATER WELLS

WCR No:	WCR2002-008760	County:	Santa Clara
County(OSWCR):	Santa Clara	Decimal Latitude:	37.3523
Decimal Lat(OSWCR):	37.3523	Decimal Longitude:	-121.95937
Decim Long(OSWCR):	-121.95937		
Location(OSWCR):	1995 WORBURTON		
City(OSWCR):	SANTA CLARA		
Location:	1995 WORBURTON		
City:	SANTA CLARA		
Original Source:	California Department of Water Resources - OSWCR(Well Numbers), as of Apr 29, 2020; California Department of Water Resources - Well Completion Reports		

Map Key	Direction	Distance (mi)	Distance (ft)	Elevation (ft)	DB
9	WSW	0.18	949.91	78.36	WATER WELLS

WCR No:	WCR1988-008253	County:	Santa Clara
County(OSWCR):	Santa Clara	Decimal Latitude:	37.3523
Decimal Lat(OSWCR):	37.3523	Decimal Longitude:	-121.95937
Decim Long(OSWCR):	-121.95937		
Location(OSWCR):	None		
City(OSWCR):	SAN JOSE		
Location:	None		
City:	SAN JOSE		
Original Source:	California Department of Water Resources - OSWCR(Well Numbers), as of Apr 29, 2020; California Department of Water Resources - Well Completion Reports		

Map Key	Direction	Distance (mi)	Distance (ft)	Elevation (ft)	DB
9	WSW	0.18	949.91	78.36	WATER WELLS

WCR No:	WCR1776-001273	County:	Santa Clara
County(OSWCR):	Santa Clara	Decimal Latitude:	37.3523
Decimal Lat(OSWCR):	37.3523	Decimal Longitude:	-121.95937
Decim Long(OSWCR):	-121.95937		
Location(OSWCR):	None		
City(OSWCR):	SANTA CLARA		

Wells and Additional Sources Detail Report

Location: None
City: SANTA CLARA
Original Source: California Department of Water Resources - OSWCR(Well Numbers), as of Apr 29, 2020; California Department of Water Resources - Well Completion Reports

Map Key	Direction	Distance (mi)	Distance (ft)	Elevation (ft)	DB
9	WSW	0.18	949.91	78.36	WATER WELLS

WCR No: WCR2003-007485 County: Santa Clara
County(OSWCR): Santa Clara Decimal Latitude: 37.3523
Decimal Lat(OSWCR): 37.3523 Decimal Longitude: -121.95937
Decim Long(OSWCR): -121.95937
Location(OSWCR): 1995 WARBURTON AVE
City(OSWCR): SANTA CLARA
Location: 1995 WARBURTON AVE
City: SANTA CLARA
Original Source: California Department of Water Resources - OSWCR(Well Numbers), as of Apr 29, 2020; California Department of Water Resources - Well Completion Reports

Map Key	Direction	Distance (mi)	Distance (ft)	Elevation (ft)	DB
9	WSW	0.18	949.91	78.36	WATER WELLS

WCR No: WCR2003-007489 County: Santa Clara
County(OSWCR): Santa Clara Decimal Latitude: 37.3523
Decimal Lat(OSWCR): 37.3523 Decimal Longitude: -121.95937
Decim Long(OSWCR): -121.95937
Location(OSWCR): 1995 WARBURTON AVE
City(OSWCR): SANTA CLARA
Location: 1995 WARBURTON AVE
City: SANTA CLARA
Original Source: California Department of Water Resources - OSWCR(Well Numbers), as of Apr 29, 2020; California Department of Water Resources - Well Completion Reports

Map Key	Direction	Distance (mi)	Distance (ft)	Elevation (ft)	DB
9	WSW	0.18	949.91	78.36	WATER WELLS

WCR No: WCR1997-007024 County: Santa Clara
County(OSWCR): Santa Clara Decimal Latitude: 37.3523
Decimal Lat(OSWCR): 37.3523 Decimal Longitude: -121.95937
Decim Long(OSWCR): -121.95937
Location(OSWCR): None
City(OSWCR): SANTA CLARA
Location: None
City: SANTA CLARA
Original Source: California Department of Water Resources - OSWCR(Well Numbers), as of Apr 29, 2020; California Department of Water Resources - Well Completion Reports

Wells and Additional Sources Detail Report

Map Key	Direction	Distance (mi)	Distance (ft)	Elevation (ft)	DB
9	WSW	0.18	949.91	78.36	WATER WELLS
<div> <div>WCR No:</div> <div>WCR1992-005241</div> <div>County:</div> <div>Santa Clara</div> </div> <div> <div>County(OSWCR):</div> <div>Santa Clara</div> <div>Decimal Latitude:</div> <div>37.3523</div> </div> <div> <div>Decimal Lat(OSWCR):</div> <div>37.3523</div> <div>Decimal Longitude:</div> <div>-121.95937</div> </div> <div> <div>Decim Long(OSWCR):</div> <div>-121.95937</div> </div> <div> <div>Location(OSWCR):</div> <div>None</div> </div> <div> <div>City(OSWCR):</div> <div>SANTA CLARA</div> </div> <div> <div>Location:</div> <div>None</div> </div> <div> <div>City:</div> <div>SANTA CLARA</div> </div> <div> <div>Original Source:</div> <div>California Department of Water Resources - OSWCR(Well Numbers), as of Apr 29, 2020; California Department of Water Resources - Well Completion Reports</div> </div>					

Map Key	Direction	Distance (mi)	Distance (ft)	Elevation (ft)	DB
9	WSW	0.18	949.91	78.36	WATER WELLS
<div> <div>WCR No:</div> <div>WCR1994-004488</div> <div>County:</div> <div>Santa Clara</div> </div> <div> <div>County(OSWCR):</div> <div>Santa Clara</div> <div>Decimal Latitude:</div> <div>37.3523</div> </div> <div> <div>Decimal Lat(OSWCR):</div> <div>37.3523</div> <div>Decimal Longitude:</div> <div>-121.95937</div> </div> <div> <div>Decim Long(OSWCR):</div> <div>-121.95937</div> </div> <div> <div>Location(OSWCR):</div> <div>None</div> </div> <div> <div>City(OSWCR):</div> <div>SANTA CLARA</div> </div> <div> <div>Location:</div> <div>None</div> </div> <div> <div>City:</div> <div>SANTA CLARA</div> </div> <div> <div>Original Source:</div> <div>California Department of Water Resources - OSWCR(Well Numbers), as of Apr 29, 2020; California Department of Water Resources - Well Completion Reports</div> </div>					

Map Key	Direction	Distance (mi)	Distance (ft)	Elevation (ft)	DB
9	WSW	0.18	949.91	78.36	WATER WELLS
<div> <div>WCR No:</div> <div>WCR2001-005893</div> <div>County:</div> <div>Santa Clara</div> </div> <div> <div>County(OSWCR):</div> <div>Santa Clara</div> <div>Decimal Latitude:</div> <div>37.3523</div> </div> <div> <div>Decimal Lat(OSWCR):</div> <div>37.3523</div> <div>Decimal Longitude:</div> <div>-121.95937</div> </div> <div> <div>Decim Long(OSWCR):</div> <div>-121.95937</div> </div> <div> <div>Location(OSWCR):</div> <div>None</div> </div> <div> <div>City(OSWCR):</div> <div>SANTA CLARA</div> </div> <div> <div>Location:</div> <div>None</div> </div> <div> <div>City:</div> <div>SANTA CLARA</div> </div> <div> <div>Original Source:</div> <div>California Department of Water Resources - OSWCR(Well Numbers), as of Apr 29, 2020; California Department of Water Resources - Well Completion Reports</div> </div>					

Map Key	Direction	Distance (mi)	Distance (ft)	Elevation (ft)	DB
9	WSW	0.18	949.91	78.36	WATER WELLS
<div> <div>WCR No:</div> <div>WCR2005-001723</div> <div>County:</div> <div>Santa Clara</div> </div>					

Wells and Additional Sources Detail Report

County(OSWCR):	Santa Clara	Decimal Latitude:	37.3523
Decimal Lat(OSWCR):	37.3523	Decimal Longitude:	-121.95937
Decim Long(OSWCR):	-121.95937		
Location(OSWCR):	1795 SCOTT BLVD		
City(OSWCR):	SANTA CLARA		
Location:	1795 SCOTT BLVD		
City:	SANTA CLARA		
Original Source:	California Department of Water Resources - OSWCR(Well Numbers), as of Apr 29, 2020; California Department of Water Resources - Well Completion Reports		

Map Key	Direction	Distance (mi)	Distance (ft)	Elevation (ft)	DB
9	WSW	0.18	949.91	78.36	WATER WELLS

WCR No:	WCR0192804	County:	Santa Clara
County(OSWCR):	Santa Clara	Decimal Latitude:	37.3523
Decimal Lat(OSWCR):	37.3523	Decimal Longitude:	-121.95937
Decim Long(OSWCR):	-121.95937		
Location(OSWCR):	1265 EL CAMINO REAL		
City(OSWCR):	SANTA CLARA		
Location:	1265 EL CAMINO REAL		
City:	SANTA CLARA		
Original Source:	California Department of Water Resources - OSWCR(Well Numbers), as of Apr 29, 2020; California Department of Water Resources - Well Completion Reports		

Map Key	Direction	Distance (mi)	Distance (ft)	Elevation (ft)	DB
9	WSW	0.18	949.91	78.36	WATER WELLS

WCR No:	WCR1991-007500	County:	Santa Clara
County(OSWCR):	Santa Clara	Decimal Latitude:	37.3523
Decimal Lat(OSWCR):	37.3523	Decimal Longitude:	-121.95937
Decim Long(OSWCR):	-121.95937		
Location(OSWCR):	None		
City(OSWCR):	SANTA CLARA		
Location:	None		
City:	SANTA CLARA		
Original Source:	California Department of Water Resources - OSWCR(Well Numbers), as of Apr 29, 2020; California Department of Water Resources - Well Completion Reports		

Map Key	Direction	Distance (mi)	Distance (ft)	Elevation (ft)	DB
9	WSW	0.18	949.91	78.36	WATER WELLS

WCR No:	WCR1993-004560	County:	Santa Clara
County(OSWCR):	Santa Clara	Decimal Latitude:	37.3523
Decimal Lat(OSWCR):	37.3523	Decimal Longitude:	-121.95937
Decim Long(OSWCR):	-121.95937		
Location(OSWCR):	None		
City(OSWCR):	SANTA CLARA		

Wells and Additional Sources Detail Report

Location: None
City: SANTA CLARA
Original Source: California Department of Water Resources - OSWCR(Well Numbers), as of Apr 29, 2020; California Department of Water Resources - Well Completion Reports

Map Key	Direction	Distance (mi)	Distance (ft)	Elevation (ft)	DB
9	WSW	0.18	949.91	78.36	WATER WELLS

WCR No: WCR0070098 County: Santa Clara
County(OSWCR): Santa Clara Decimal Latitude: 37.3523
Decimal Lat(OSWCR): 37.3523 Decimal Longitude: -121.95937
Decim Long(OSWCR): -121.95937
Location(OSWCR): CIVIC CENTER Warburton Ave
City(OSWCR): None
Location: CIVIC CENTER Warburton Ave
City: None
Original Source: California Department of Water Resources - OSWCR(Well Numbers), as of Apr 29, 2020; California Department of Water Resources - Well Completion Reports

Map Key	Direction	Distance (mi)	Distance (ft)	Elevation (ft)	DB
9	WSW	0.18	949.91	78.36	WATER WELLS

WCR No: WCR0039091 County: Santa Clara
County(OSWCR): Santa Clara Decimal Latitude: 37.3523
Decimal Lat(OSWCR): 37.3523 Decimal Longitude: -121.95937
Decim Long(OSWCR): -121.95937
Location(OSWCR): None
City(OSWCR): None
Location: None
City: None
Original Source: California Department of Water Resources - OSWCR(Well Numbers), as of Apr 29, 2020; California Department of Water Resources - Well Completion Reports

Map Key	Direction	Distance (mi)	Distance (ft)	Elevation (ft)	DB
9	WSW	0.18	949.91	78.36	WATER WELLS

WCR No: WCR0257229 County: Santa Clara
County(OSWCR): Santa Clara Decimal Latitude: 37.3523
Decimal Lat(OSWCR): 37.3523 Decimal Longitude: -121.95937
Decim Long(OSWCR): -121.95937
Location(OSWCR): None
City(OSWCR): None
Location: None
City: None
Original Source: California Department of Water Resources - OSWCR(Well Numbers), as of Apr 29, 2020; California Department of Water Resources - Well Completion Reports

Wells and Additional Sources Detail Report

Map Key	Direction	Distance (mi)	Distance (ft)	Elevation (ft)	DB
9	WSW	0.18	949.91	78.36	WATER WELLS
<div> <div>WCR No:</div> <div>WCR1985-002887</div> <div>County:</div> <div>Santa Clara</div> </div> <div> <div>County(OSWCR):</div> <div>Santa Clara</div> <div>Decimal Latitude:</div> <div>37.3523</div> </div> <div> <div>Decimal Lat(OSWCR):</div> <div>37.3523</div> <div>Decimal Longitude:</div> <div>-121.95937</div> </div> <div> <div>Decim Long(OSWCR):</div> <div>-121.95937</div> </div> <div> <div>Location(OSWCR):</div> <div>None</div> </div> <div> <div>City(OSWCR):</div> <div>SANTA CLARA</div> </div> <div> <div>Location:</div> <div>None</div> </div> <div> <div>City:</div> <div>SANTA CLARA</div> </div> <div> <div>Original Source:</div> <div>California Department of Water Resources - OSWCR(Well Numbers), as of Apr 29, 2020; California Department of Water Resources - Well Completion Reports</div> </div>					

Map Key	Direction	Distance (mi)	Distance (ft)	Elevation (ft)	DB
9	WSW	0.18	949.91	78.36	WATER WELLS
<div> <div>WCR No:</div> <div>WCR1989-010537</div> <div>County:</div> <div>Santa Clara</div> </div> <div> <div>County(OSWCR):</div> <div>Santa Clara</div> <div>Decimal Latitude:</div> <div>37.3523</div> </div> <div> <div>Decimal Lat(OSWCR):</div> <div>37.3523</div> <div>Decimal Longitude:</div> <div>-121.95937</div> </div> <div> <div>Decim Long(OSWCR):</div> <div>-121.95937</div> </div> <div> <div>Location(OSWCR):</div> <div>None</div> </div> <div> <div>City(OSWCR):</div> <div>SANTA CLARA</div> </div> <div> <div>Location:</div> <div>None</div> </div> <div> <div>City:</div> <div>SANTA CLARA</div> </div> <div> <div>Original Source:</div> <div>California Department of Water Resources - OSWCR(Well Numbers), as of Apr 29, 2020; California Department of Water Resources - Well Completion Reports</div> </div>					

Map Key	Direction	Distance (mi)	Distance (ft)	Elevation (ft)	DB
9	WSW	0.18	949.91	78.36	WATER WELLS
<div> <div>WCR No:</div> <div>WCR2010-003000</div> <div>County:</div> <div>Santa Clara</div> </div> <div> <div>County(OSWCR):</div> <div>Santa Clara</div> <div>Decimal Latitude:</div> <div>37.3523</div> </div> <div> <div>Decimal Lat(OSWCR):</div> <div>37.3523</div> <div>Decimal Longitude:</div> <div>-121.95937</div> </div> <div> <div>Decim Long(OSWCR):</div> <div>-121.95937</div> </div> <div> <div>Location(OSWCR):</div> <div>1810 EL CAMINO REAL</div> </div> <div> <div>City(OSWCR):</div> <div>SANTA CLARA</div> </div> <div> <div>Location:</div> <div>1810 EL CAMINO REAL</div> </div> <div> <div>City:</div> <div>SANTA CLARA</div> </div> <div> <div>Original Source:</div> <div>California Department of Water Resources - OSWCR(Well Numbers), as of Apr 29, 2020; California Department of Water Resources - Well Completion Reports</div> </div>					

Map Key	Direction	Distance (mi)	Distance (ft)	Elevation (ft)	DB
9	WSW	0.18	949.91	78.36	WATER WELLS
<div> <div>WCR No:</div> <div>WCR1988-006055</div> <div>County:</div> <div>Santa Clara</div> </div>					

Wells and Additional Sources Detail Report

County(OSWCR):	Santa Clara	Decimal Latitude:	37.3523
Decimal Lat(OSWCR):	37.3523	Decimal Longitude:	-121.95937
Decim Long(OSWCR):	-121.95937		
Location(OSWCR):	None		
City(OSWCR):	SANTA CLARA		
Location:	None		
City:	SANTA CLARA		
Original Source:	California Department of Water Resources - OSWCR(Well Numbers), as of Apr 29, 2020; California Department of Water Resources - Well Completion Reports		

Map Key	Direction	Distance (mi)	Distance (ft)	Elevation (ft)	DB
9	WSW	0.18	949.91	78.36	WATER WELLS

WCR No:	WCR1995-005360	County:	Santa Clara
County(OSWCR):	Santa Clara	Decimal Latitude:	37.3523
Decimal Lat(OSWCR):	37.3523	Decimal Longitude:	-121.95937
Decim Long(OSWCR):	-121.95937		
Location(OSWCR):	None		
City(OSWCR):	SANTA CLARA		
Location:	None		
City:	SANTA CLARA		
Original Source:	California Department of Water Resources - OSWCR(Well Numbers), as of Apr 29, 2020; California Department of Water Resources - Well Completion Reports		

Map Key	Direction	Distance (mi)	Distance (ft)	Elevation (ft)	DB
9	WSW	0.18	949.91	78.36	WATER WELLS

WCR No:	WCR1993-003348	County:	Santa Clara
County(OSWCR):	Santa Clara	Decimal Latitude:	37.3523
Decimal Lat(OSWCR):	37.3523	Decimal Longitude:	-121.95937
Decim Long(OSWCR):	-121.95937		
Location(OSWCR):	None		
City(OSWCR):	SANTA CLARA		
Location:	None		
City:	SANTA CLARA		
Original Source:	California Department of Water Resources - OSWCR(Well Numbers), as of Apr 29, 2020; California Department of Water Resources - Well Completion Reports		

Map Key	Direction	Distance (mi)	Distance (ft)	Elevation (ft)	DB
9	WSW	0.18	949.91	78.36	WATER WELLS

WCR No:	WCR2003-007487	County:	Santa Clara
County(OSWCR):	Santa Clara	Decimal Latitude:	37.3523
Decimal Lat(OSWCR):	37.3523	Decimal Longitude:	-121.95937
Decim Long(OSWCR):	-121.95937		
Location(OSWCR):	1995 Warburton Ave		
City(OSWCR):	SANTA CLARA		

Wells and Additional Sources Detail Report

Location: 1995 Warburton Ave
City: Santa Clara
Original Source: California Department of Water Resources - OSWCR(Well Numbers), as of Apr 29, 2020; California Department of Water Resources - Well Completion Reports

Map Key	Direction	Distance (mi)	Distance (ft)	Elevation (ft)	DB
9	WSW	0.18	949.91	78.36	WATER WELLS

WCR No: WCR2003-007370 County: Santa Clara
County(OSWCR): Santa Clara Decimal Latitude: 37.3523
Decimal Lat(OSWCR): 37.3523 Decimal Longitude: -121.95937
Decim Long(OSWCR): -121.95937
Location(OSWCR): None
City(OSWCR): Santa Clara
Location: None
City: Santa Clara
Original Source: California Department of Water Resources - OSWCR(Well Numbers), as of Apr 29, 2020; California Department of Water Resources - Well Completion Reports

Map Key	Direction	Distance (mi)	Distance (ft)	Elevation (ft)	DB
9	WSW	0.18	949.91	78.36	WATER WELLS

WCR No: WCR1995-006660 County: Santa Clara
County(OSWCR): Santa Clara Decimal Latitude: 37.3523
Decimal Lat(OSWCR): 37.3523 Decimal Longitude: -121.95937
Decim Long(OSWCR): -121.95937
Location(OSWCR): None
City(OSWCR): Santa Clara
Location: None
City: Santa Clara
Original Source: California Department of Water Resources - OSWCR(Well Numbers), as of Apr 29, 2020; California Department of Water Resources - Well Completion Reports

Map Key	Direction	Distance (mi)	Distance (ft)	Elevation (ft)	DB
9	WSW	0.18	949.91	78.36	WATER WELLS

WCR No: WCR1994-004489 County: Santa Clara
County(OSWCR): Santa Clara Decimal Latitude: 37.3523
Decimal Lat(OSWCR): 37.3523 Decimal Longitude: -121.95937
Decim Long(OSWCR): -121.95937
Location(OSWCR): None
City(OSWCR): Santa Clara
Location: None
City: Santa Clara
Original Source: California Department of Water Resources - OSWCR(Well Numbers), as of Apr 29, 2020; California Department of Water Resources - Well Completion Reports

Wells and Additional Sources Detail Report

Map Key	Direction	Distance (mi)	Distance (ft)	Elevation (ft)	DB
9	WSW	0.18	949.91	78.36	WATER WELLS

WCR No: WCR1989-010735 County: Santa Clara
 County(OSWCR): Santa Clara Decimal Latitude: 37.3523
 Decimal Lat(OSWCR): 37.3523 Decimal Longitude: -121.95937
 Decim Long(OSWCR): -121.95937
 Location(OSWCR): None
 City(OSWCR): SANTA CLARA
 Location: None
 City: SANTA CLARA
 Original Source: California Department of Water Resources - OSWCR(Well Numbers), as of Apr 29, 2020; California Department of Water Resources - Well Completion Reports

Map Key	Direction	Distance (mi)	Distance (ft)	Elevation (ft)	DB
9	WSW	0.18	949.91	78.36	WATER WELLS

WCR No: WCR0268365 County: Santa Clara
 County(OSWCR): Santa Clara Decimal Latitude: 37.3523
 Decimal Lat(OSWCR): 37.3523 Decimal Longitude: -121.95937
 Decim Long(OSWCR): -121.95937
 Location(OSWCR): None
 City(OSWCR): None
 Location: None
 City: None
 Original Source: California Department of Water Resources - OSWCR(Well Numbers), as of Apr 29, 2020; California Department of Water Resources - Well Completion Reports

Map Key	Direction	Distance (mi)	Distance (ft)	Elevation (ft)	DB
9	WSW	0.18	949.91	78.36	WATER WELLS

WCR No: WCR1991-008543 County: Santa Clara
 County(OSWCR): Santa Clara Decimal Latitude: 37.3523
 Decimal Lat(OSWCR): 37.3523 Decimal Longitude: -121.95937
 Decim Long(OSWCR): -121.95937
 Location(OSWCR): None
 City(OSWCR): SANTA CLARA
 Location: None
 City: SANTA CLARA
 Original Source: California Department of Water Resources - OSWCR(Well Numbers), as of Apr 29, 2020; California Department of Water Resources - Well Completion Reports

Map Key	Direction	Distance (mi)	Distance (ft)	Elevation (ft)	DB
9	WSW	0.18	949.91	78.36	WATER WELLS

WCR No: WCR1996-002329 County: Santa Clara

Wells and Additional Sources Detail Report

County(OSWCR):	Santa Clara	Decimal Latitude:	37.3523
Decimal Lat(OSWCR):	37.3523	Decimal Longitude:	-121.95937
Decim Long(OSWCR):	-121.95937		
Location(OSWCR):	None		
City(OSWCR):	SANTA CLARA		
Location:	None		
City:	SANTA CLARA		
Original Source:	California Department of Water Resources - OSWCR(Well Numbers), as of Apr 29, 2020; California Department of Water Resources - Well Completion Reports		

Map Key	Direction	Distance (mi)	Distance (ft)	Elevation (ft)	DB
9	WSW	0.18	949.91	78.36	WATER WELLS

WCR No:	WCR1995-001293	County:	Santa Clara
County(OSWCR):	Santa Clara	Decimal Latitude:	37.3523
Decimal Lat(OSWCR):	37.3523	Decimal Longitude:	-121.95937
Decim Long(OSWCR):	-121.95937		
Location(OSWCR):	None		
City(OSWCR):	SANTA CLARA		
Location:	None		
City:	SANTA CLARA		
Original Source:	California Department of Water Resources - OSWCR(Well Numbers), as of Apr 29, 2020; California Department of Water Resources - Well Completion Reports		

Map Key	Direction	Distance (mi)	Distance (ft)	Elevation (ft)	DB
9	WSW	0.18	949.91	78.36	WATER WELLS

WCR No:	WCR1986-001464	County:	Santa Clara
County(OSWCR):	Santa Clara	Decimal Latitude:	37.3523
Decimal Lat(OSWCR):	37.3523	Decimal Longitude:	-121.95937
Decim Long(OSWCR):	-121.95937		
Location(OSWCR):	None		
City(OSWCR):	SANTA CLARA		
Location:	None		
City:	SANTA CLARA		
Original Source:	California Department of Water Resources - OSWCR(Well Numbers), as of Apr 29, 2020; California Department of Water Resources - Well Completion Reports		

Map Key	Direction	Distance (mi)	Distance (ft)	Elevation (ft)	DB
9	WSW	0.18	949.91	78.36	WATER WELLS

WCR No:	WCR1985-002886	County:	Santa Clara
County(OSWCR):	Santa Clara	Decimal Latitude:	37.3523
Decimal Lat(OSWCR):	37.3523	Decimal Longitude:	-121.95937
Decim Long(OSWCR):	-121.95937		
Location(OSWCR):	None		
City(OSWCR):	SANTA CLARA		

Wells and Additional Sources Detail Report

Location: None
City: SANTA CLARA
Original Source: California Department of Water Resources - OSWCR(Well Numbers), as of Apr 29, 2020; California Department of Water Resources - Well Completion Reports

Map Key	Direction	Distance (mi)	Distance (ft)	Elevation (ft)	DB
9	WSW	0.18	949.91	78.36	WATER WELLS

WCR No: WCR1993-007015 County: Santa Clara
County(OSWCR): Santa Clara Decimal Latitude: 37.3523
Decimal Lat(OSWCR): 37.3523 Decimal Longitude: -121.95937
Decim Long(OSWCR): -121.95937
Location(OSWCR): None
City(OSWCR): SANTA CLARA
Location: None
City: SANTA CLARA
Original Source: California Department of Water Resources - OSWCR(Well Numbers), as of Apr 29, 2020; California Department of Water Resources - Well Completion Reports

Map Key	Direction	Distance (mi)	Distance (ft)	Elevation (ft)	DB
9	WSW	0.18	949.91	78.36	WATER WELLS

WCR No: WCR0203145 County: Santa Clara
County(OSWCR): Santa Clara Decimal Latitude: 37.3523
Decimal Lat(OSWCR): 37.3523 Decimal Longitude: -121.95937
Decim Long(OSWCR): -121.95937
Location(OSWCR): None
City(OSWCR): None
Location: None
City: None
Original Source: California Department of Water Resources - OSWCR(Well Numbers), as of Apr 29, 2020; California Department of Water Resources - Well Completion Reports

Map Key	Direction	Distance (mi)	Distance (ft)	Elevation (ft)	DB
9	WSW	0.18	949.91	78.36	WATER WELLS

WCR No: WCR0284121 County: Santa Clara
County(OSWCR): Santa Clara Decimal Latitude: 37.3523
Decimal Lat(OSWCR): 37.3523 Decimal Longitude: -121.95937
Decim Long(OSWCR): -121.95937
Location(OSWCR): None
City(OSWCR): None
Location: None
City: None
Original Source: California Department of Water Resources - OSWCR(Well Numbers), as of Apr 29, 2020; California Department of Water Resources - Well Completion Reports

Wells and Additional Sources Detail Report

Map Key	Direction	Distance (mi)	Distance (ft)	Elevation (ft)	DB
9	WSW	0.18	949.91	78.36	WATER WELLS

WCR No: WCR0015224 County: Santa Clara
 County(OSWCR): Santa Clara Decimal Latitude: 37.3523
 Decimal Lat(OSWCR): 37.3523 Decimal Longitude: -121.95937
 Decim Long(OSWCR): -121.95937
 Location(OSWCR): None
 City(OSWCR): None
 Location: None
 City: None
 Original Source: California Department of Water Resources - OSWCR(Well Numbers), as of Apr 29, 2020; California Department of Water Resources - Well Completion Reports

Map Key	Direction	Distance (mi)	Distance (ft)	Elevation (ft)	DB
9	WSW	0.18	949.91	78.36	WATER WELLS

WCR No: WCR0268887 County: Santa Clara
 County(OSWCR): Santa Clara Decimal Latitude: 37.3523
 Decimal Lat(OSWCR): 37.3523 Decimal Longitude: -121.95937
 Decim Long(OSWCR): -121.95937
 Location(OSWCR): None
 City(OSWCR): None
 Location: None
 City: None
 Original Source: California Department of Water Resources - OSWCR(Well Numbers), as of Apr 29, 2020; California Department of Water Resources - Well Completion Reports

Map Key	Direction	Distance (mi)	Distance (ft)	Elevation (ft)	DB
9	WSW	0.18	949.91	78.36	WATER WELLS

WCR No: WCR1995-004404 County: Santa Clara
 County(OSWCR): Santa Clara Decimal Latitude: 37.3523
 Decimal Lat(OSWCR): 37.3523 Decimal Longitude: -121.95937
 Decim Long(OSWCR): -121.95937
 Location(OSWCR): None
 City(OSWCR): SANTA CLARA
 Location: None
 City: SANTA CLARA
 Original Source: California Department of Water Resources - OSWCR(Well Numbers), as of Apr 29, 2020; California Department of Water Resources - Well Completion Reports

Map Key	Direction	Distance (mi)	Distance (ft)	Elevation (ft)	DB
9	WSW	0.18	949.91	78.36	WATER WELLS

WCR No: WCR1993-005642 County: Santa Clara

Wells and Additional Sources Detail Report

County(OSWCR):	Santa Clara	Decimal Latitude:	37.3523
Decimal Lat(OSWCR):	37.3523	Decimal Longitude:	-121.95937
Decim Long(OSWCR):	-121.95937		
Location(OSWCR):	None		
City(OSWCR):	SANTA CLARA		
Location:	None		
City:	SANTA CLARA		
Original Source:	California Department of Water Resources - OSWCR(Well Numbers), as of Apr 29, 2020; California Department of Water Resources - Well Completion Reports		

Map Key	Direction	Distance (mi)	Distance (ft)	Elevation (ft)	DB
9	WSW	0.18	949.91	78.36	WATER WELLS

WCR No:	WCR2015-000201	County:	Santa Clara
County(OSWCR):	Santa Clara	Decimal Latitude:	37.3523
Decimal Lat(OSWCR):	37.3523	Decimal Longitude:	-121.95937
Decim Long(OSWCR):	-121.95937		
Location(OSWCR):	1499 LINCOLN ST		
City(OSWCR):	SANTA CLARA		
Location:	1499 LINCOLN ST		
City:	SANTA CLARA		
Original Source:	California Department of Water Resources - OSWCR(Well Numbers), as of Apr 29, 2020; California Department of Water Resources - Well Completion Reports		

Map Key	Direction	Distance (mi)	Distance (ft)	Elevation (ft)	DB
9	WSW	0.18	949.91	78.36	WATER WELLS

WCR No:	WCR1993-003347	County:	Santa Clara
County(OSWCR):	Santa Clara	Decimal Latitude:	37.3523
Decimal Lat(OSWCR):	37.3523	Decimal Longitude:	-121.95937
Decim Long(OSWCR):	-121.95937		
Location(OSWCR):	None		
City(OSWCR):	SANTA CLARA		
Location:	None		
City:	SANTA CLARA		
Original Source:	California Department of Water Resources - OSWCR(Well Numbers), as of Apr 29, 2020; California Department of Water Resources - Well Completion Reports		

Map Key	Direction	Distance (mi)	Distance (ft)	Elevation (ft)	DB
9	WSW	0.18	949.91	78.36	WATER WELLS

WCR No:	WCR2003-006167	County:	Santa Clara
County(OSWCR):	Santa Clara	Decimal Latitude:	37.3523
Decimal Lat(OSWCR):	37.3523	Decimal Longitude:	-121.95937
Decim Long(OSWCR):	-121.95937		
Location(OSWCR):	None		
City(OSWCR):	SANTA CLARA		

Wells and Additional Sources Detail Report

Location: None
City: SANTA CLARA
Original Source: California Department of Water Resources - OSWCR(Well Numbers), as of Apr 29, 2020; California Department of Water Resources - Well Completion Reports

Map Key	Direction	Distance (mi)	Distance (ft)	Elevation (ft)	DB
9	WSW	0.18	949.91	78.36	WATER WELLS

WCR No: WCR2010-002997 County: Santa Clara
County(OSWCR): Santa Clara Decimal Latitude: 37.3523
Decimal Lat(OSWCR): 37.3523 Decimal Longitude: -121.95937
Decim Long(OSWCR): -121.95937
Location(OSWCR): 1810 EL CAMINO REAL
City(OSWCR): SANTA CLARA
Location: 1810 EL CAMINO REAL
City: SANTA CLARA
Original Source: California Department of Water Resources - OSWCR(Well Numbers), as of Apr 29, 2020; California Department of Water Resources - Well Completion Reports

Map Key	Direction	Distance (mi)	Distance (ft)	Elevation (ft)	DB
9	WSW	0.18	949.91	78.36	WATER WELLS

WCR No: WCR2007-002499 County: Santa Clara
County(OSWCR): Santa Clara Decimal Latitude: 37.3523
Decimal Lat(OSWCR): 37.3523 Decimal Longitude: -121.95937
Decim Long(OSWCR): -121.95937
Location(OSWCR): 1810 EL CAMINO REAL
City(OSWCR): SANTA CLARA
Location: 1810 EL CAMINO REAL
City: SANTA CLARA
Original Source: California Department of Water Resources - OSWCR(Well Numbers), as of Apr 29, 2020; California Department of Water Resources - Well Completion Reports

Map Key	Direction	Distance (mi)	Distance (ft)	Elevation (ft)	DB
9	WSW	0.18	949.91	78.36	WATER WELLS

WCR No: WCR1997-002973 County: Santa Clara
County(OSWCR): Santa Clara Decimal Latitude: 37.3523
Decimal Lat(OSWCR): 37.3523 Decimal Longitude: -121.95937
Decim Long(OSWCR): -121.95937
Location(OSWCR): None
City(OSWCR): SANTA CLARA
Location: None
City: SANTA CLARA
Original Source: California Department of Water Resources - OSWCR(Well Numbers), as of Apr 29, 2020; California Department of Water Resources - Well Completion Reports

Wells and Additional Sources Detail Report

Map Key	Direction	Distance (mi)	Distance (ft)	Elevation (ft)	DB
9	WSW	0.18	949.91	78.36	WATER WELLS

WCR No: WCR2002-000737 County: Santa Clara
 County(OSWCR): Santa Clara Decimal Latitude: 37.3523
 Decimal Lat(OSWCR): 37.3523 Decimal Longitude: -121.95937
 Decim Long(OSWCR): -121.95937
 Location(OSWCR): None
 City(OSWCR): SANTA CLARA
 Location: None
 City: SANTA CLARA
 Original Source: California Department of Water Resources - OSWCR(Well Numbers), as of Apr 29, 2020; California Department of Water Resources - Well Completion Reports

Map Key	Direction	Distance (mi)	Distance (ft)	Elevation (ft)	DB
9	WSW	0.18	949.91	78.36	WATER WELLS

WCR No: WCR1990-010164 County: Santa Clara
 County(OSWCR): Santa Clara Decimal Latitude: 37.3523
 Decimal Lat(OSWCR): 37.3523 Decimal Longitude: -121.95937
 Decim Long(OSWCR): -121.95937
 Location(OSWCR): None
 City(OSWCR): SANTA CLARA
 Location: None
 City: SANTA CLARA
 Original Source: California Department of Water Resources - OSWCR(Well Numbers), as of Apr 29, 2020; California Department of Water Resources - Well Completion Reports

Map Key	Direction	Distance (mi)	Distance (ft)	Elevation (ft)	DB
9	WSW	0.18	949.91	78.36	WATER WELLS

WCR No: WCR2003-006165 County: Santa Clara
 County(OSWCR): Santa Clara Decimal Latitude: 37.3523
 Decimal Lat(OSWCR): 37.3523 Decimal Longitude: -121.95937
 Decim Long(OSWCR): -121.95937
 Location(OSWCR): None
 City(OSWCR): SANTA CLARA
 Location: None
 City: SANTA CLARA
 Original Source: California Department of Water Resources - OSWCR(Well Numbers), as of Apr 29, 2020; California Department of Water Resources - Well Completion Reports

Map Key	Direction	Distance (mi)	Distance (ft)	Elevation (ft)	DB
9	WSW	0.18	949.91	78.36	WATER WELLS

WCR No: WCR2005-007539 County: Santa Clara

Wells and Additional Sources Detail Report

County(OSWCR):	Santa Clara	Decimal Latitude:	37.3523
Decimal Lat(OSWCR):	37.3523	Decimal Longitude:	-121.95937
Decim Long(OSWCR):	-121.95937		
Location(OSWCR):	2320 EL CAMINO REAL		
City(OSWCR):	PALO ALTO		
Location:	2320 EL CAMINO REAL		
City:	PALO ALTO		
Original Source:	California Department of Water Resources - OSWCR(Well Numbers), as of Apr 29, 2020; California Department of Water Resources - Well Completion Reports		

Map Key	Direction	Distance (mi)	Distance (ft)	Elevation (ft)	DB
9	WSW	0.18	949.91	78.36	WATER WELLS

WCR No:	WCR2010-002999	County:	Santa Clara
County(OSWCR):	Santa Clara	Decimal Latitude:	37.3523
Decimal Lat(OSWCR):	37.3523	Decimal Longitude:	-121.95937
Decim Long(OSWCR):	-121.95937		
Location(OSWCR):	1810 EL CAMINO REAL		
City(OSWCR):	SANTA CLARA		
Location:	1810 EL CAMINO REAL		
City:	SANTA CLARA		
Original Source:	California Department of Water Resources - OSWCR(Well Numbers), as of Apr 29, 2020; California Department of Water Resources - Well Completion Reports		

Map Key	Direction	Distance (mi)	Distance (ft)	Elevation (ft)	DB
9	WSW	0.18	949.91	78.36	WATER WELLS

WCR No:	WCR1992-005233	County:	Santa Clara
County(OSWCR):	Santa Clara	Decimal Latitude:	37.3523
Decimal Lat(OSWCR):	37.3523	Decimal Longitude:	-121.95937
Decim Long(OSWCR):	-121.95937		
Location(OSWCR):	None		
City(OSWCR):	SANTA CLARA		
Location:	None		
City:	SANTA CLARA		
Original Source:	California Department of Water Resources - OSWCR(Well Numbers), as of Apr 29, 2020; California Department of Water Resources - Well Completion Reports		

Map Key	Direction	Distance (mi)	Distance (ft)	Elevation (ft)	DB
9	WSW	0.18	949.91	78.36	WATER WELLS

WCR No:	WCR0117886	County:	Santa Clara
County(OSWCR):	Santa Clara	Decimal Latitude:	37.3523
Decimal Lat(OSWCR):	37.3523	Decimal Longitude:	-121.95937
Decim Long(OSWCR):	-121.95937		
Location(OSWCR):	1265 EL CAMINO REAL		
City(OSWCR):	SANTA CLARA		

Wells and Additional Sources Detail Report

Location: 1265 EL CAMINO REAL
City: SANTA CLARA
Original Source: California Department of Water Resources - OSWCR(Well Numbers), as of Apr 29, 2020; California Department of Water Resources - Well Completion Reports

Map Key	Direction	Distance (mi)	Distance (ft)	Elevation (ft)	DB
9	WSW	0.18	949.91	78.36	WATER WELLS

WCR No: WCR2010-002995 County: Santa Clara
County(OSWCR): Santa Clara Decimal Latitude: 37.3523
Decimal Lat(OSWCR): 37.3523 Decimal Longitude: -121.95937
Decim Long(OSWCR): -121.95937
Location(OSWCR): 1810 EL CAMINO REAL
City(OSWCR): SANTA CLARA
Location: 1810 EL CAMINO REAL
City: SANTA CLARA
Original Source: California Department of Water Resources - OSWCR(Well Numbers), as of Apr 29, 2020; California Department of Water Resources - Well Completion Reports

Map Key	Direction	Distance (mi)	Distance (ft)	Elevation (ft)	DB
9	WSW	0.18	949.91	78.36	WATER WELLS

WCR No: WCR2015-000199 County: Santa Clara
County(OSWCR): Santa Clara Decimal Latitude: 37.3523
Decimal Lat(OSWCR): 37.3523 Decimal Longitude: -121.95937
Decim Long(OSWCR): -121.95937
Location(OSWCR): 1499 LINCOLN ST
City(OSWCR): SANTA CLARA
Location: 1499 LINCOLN ST
City: SANTA CLARA
Original Source: California Department of Water Resources - OSWCR(Well Numbers), as of Apr 29, 2020; California Department of Water Resources - Well Completion Reports

Map Key	Direction	Distance (mi)	Distance (ft)	Elevation (ft)	DB
9	WSW	0.18	949.91	78.36	WATER WELLS

WCR No: WCR1993-004562 County: Santa Clara
County(OSWCR): Santa Clara Decimal Latitude: 37.3523
Decimal Lat(OSWCR): 37.3523 Decimal Longitude: -121.95937
Decim Long(OSWCR): -121.95937
Location(OSWCR): None
City(OSWCR): SANTA CLARA
Location: None
City: SANTA CLARA
Original Source: California Department of Water Resources - OSWCR(Well Numbers), as of Apr 29, 2020; California Department of Water Resources - Well Completion Reports

Wells and Additional Sources Detail Report

Map Key	Direction	Distance (mi)	Distance (ft)	Elevation (ft)	DB
9	WSW	0.18	949.91	78.36	WATER WELLS
<div> <div>WCR No:</div> <div>WCR1991-005926</div> <div>County:</div> <div>Santa Clara</div> </div> <div> <div>County(OSWCR):</div> <div>Santa Clara</div> <div>Decimal Latitude:</div> <div>37.3523</div> </div> <div> <div>Decimal Lat(OSWCR):</div> <div>37.3523</div> <div>Decimal Longitude:</div> <div>-121.95937</div> </div> <div> <div>Decim Long(OSWCR):</div> <div>-121.95937</div> </div> <div> <div>Location(OSWCR):</div> <div>None</div> </div> <div> <div>City(OSWCR):</div> <div>SANTA CLARA</div> </div> <div> <div>Location:</div> <div>None</div> </div> <div> <div>City:</div> <div>SANTA CLARA</div> </div> <div> <div>Original Source:</div> <div>California Department of Water Resources - OSWCR(Well Numbers), as of Apr 29, 2020; California Department of Water Resources - Well Completion Reports</div> </div>					

Map Key	Direction	Distance (mi)	Distance (ft)	Elevation (ft)	DB
9	WSW	0.18	949.91	78.36	WATER WELLS
<div> <div>WCR No:</div> <div>WCR1992-007139</div> <div>County:</div> <div>Santa Clara</div> </div> <div> <div>County(OSWCR):</div> <div>Santa Clara</div> <div>Decimal Latitude:</div> <div>37.3523</div> </div> <div> <div>Decimal Lat(OSWCR):</div> <div>37.3523</div> <div>Decimal Longitude:</div> <div>-121.95937</div> </div> <div> <div>Decim Long(OSWCR):</div> <div>-121.95937</div> </div> <div> <div>Location(OSWCR):</div> <div>None</div> </div> <div> <div>City(OSWCR):</div> <div>SANTA CLARA</div> </div> <div> <div>Location:</div> <div>None</div> </div> <div> <div>City:</div> <div>SANTA CLARA</div> </div> <div> <div>Original Source:</div> <div>California Department of Water Resources - OSWCR(Well Numbers), as of Apr 29, 2020; California Department of Water Resources - Well Completion Reports</div> </div>					

Map Key	Direction	Distance (mi)	Distance (ft)	Elevation (ft)	DB
9	WSW	0.18	949.91	78.36	WATER WELLS
<div> <div>WCR No:</div> <div>WCR1991-001379</div> <div>County:</div> <div>Santa Clara</div> </div> <div> <div>County(OSWCR):</div> <div>Santa Clara</div> <div>Decimal Latitude:</div> <div>37.3523</div> </div> <div> <div>Decimal Lat(OSWCR):</div> <div>37.3523</div> <div>Decimal Longitude:</div> <div>-121.95937</div> </div> <div> <div>Decim Long(OSWCR):</div> <div>-121.95937</div> </div> <div> <div>Location(OSWCR):</div> <div>None</div> </div> <div> <div>City(OSWCR):</div> <div>SANTA CLARA</div> </div> <div> <div>Location:</div> <div>None</div> </div> <div> <div>City:</div> <div>SANTA CLARA</div> </div> <div> <div>Original Source:</div> <div>California Department of Water Resources - OSWCR(Well Numbers), as of Apr 29, 2020; California Department of Water Resources - Well Completion Reports</div> </div>					

Map Key	Direction	Distance (mi)	Distance (ft)	Elevation (ft)	DB
9	WSW	0.18	949.91	78.36	WATER WELLS
<div> <div>WCR No:</div> <div>WCR2005-007069</div> <div>County:</div> <div>Santa Clara</div> </div>					

Wells and Additional Sources Detail Report

County(OSWCR):	Santa Clara	Decimal Latitude:	37.3523
Decimal Lat(OSWCR):	37.3523	Decimal Longitude:	-121.95937
Decim Long(OSWCR):	-121.95937		
Location(OSWCR):	1995 Warburton Ave		
City(OSWCR):	Santa Clara		
Location:	1995 Warburton Ave		
City:	Santa Clara		
Original Source:	California Department of Water Resources - OSWCR(Well Numbers), as of Apr 29, 2020; California Department of Water Resources - Well Completion Reports		

Map Key	Direction	Distance (mi)	Distance (ft)	Elevation (ft)	DB
9	WSW	0.18	949.91	78.36	WATER WELLS

WCR No:	WCR2015-000200	County:	Santa Clara
County(OSWCR):	Santa Clara	Decimal Latitude:	37.3523
Decimal Lat(OSWCR):	37.3523	Decimal Longitude:	-121.95937
Decim Long(OSWCR):	-121.95937		
Location(OSWCR):	1499 Lincoln St		
City(OSWCR):	Santa Clara		
Location:	1499 Lincoln St		
City:	Santa Clara		
Original Source:	California Department of Water Resources - OSWCR(Well Numbers), as of Apr 29, 2020; California Department of Water Resources - Well Completion Reports		

Map Key	Direction	Distance (mi)	Distance (ft)	Elevation (ft)	DB
9	WSW	0.18	949.91	78.36	WATER WELLS

WCR No:	WCR1995-006664	County:	Santa Clara
County(OSWCR):	Santa Clara	Decimal Latitude:	37.3523
Decimal Lat(OSWCR):	37.3523	Decimal Longitude:	-121.95937
Decim Long(OSWCR):	-121.95937		
Location(OSWCR):	None		
City(OSWCR):	Santa Clara		
Location:	None		
City:	Santa Clara		
Original Source:	California Department of Water Resources - OSWCR(Well Numbers), as of Apr 29, 2020; California Department of Water Resources - Well Completion Reports		

Map Key	Direction	Distance (mi)	Distance (ft)	Elevation (ft)	DB
9	WSW	0.18	949.91	78.36	WATER WELLS

WCR No:	WCR2003-007378	County:	Santa Clara
County(OSWCR):	Santa Clara	Decimal Latitude:	37.3523
Decimal Lat(OSWCR):	37.3523	Decimal Longitude:	-121.95937
Decim Long(OSWCR):	-121.95937		
Location(OSWCR):	None		
City(OSWCR):	Santa Clara		

Wells and Additional Sources Detail Report

Location: None
City: SANTA CLARA
Original Source: California Department of Water Resources - OSWCR(Well Numbers), as of Apr 29, 2020; California Department of Water Resources - Well Completion Reports

Map Key	Direction	Distance (mi)	Distance (ft)	Elevation (ft)	DB
9	WSW	0.18	949.91	78.36	WATER WELLS

WCR No: WCR2007-002500 County: Santa Clara
County(OSWCR): Santa Clara Decimal Latitude: 37.3523
Decimal Lat(OSWCR): 37.3523 Decimal Longitude: -121.95937
Decim Long(OSWCR): -121.95937
Location(OSWCR): 1810 EL CAMINO REAL
City(OSWCR): SANTA CLARA
Location: 1810 EL CAMINO REAL
City: SANTA CLARA
Original Source: California Department of Water Resources - OSWCR(Well Numbers), as of Apr 29, 2020; California Department of Water Resources - Well Completion Reports

Map Key	Direction	Distance (mi)	Distance (ft)	Elevation (ft)	DB
9	WSW	0.18	949.91	78.36	WATER WELLS

WCR No: WCR1989-010736 County: Santa Clara
County(OSWCR): Santa Clara Decimal Latitude: 37.3523
Decimal Lat(OSWCR): 37.3523 Decimal Longitude: -121.95937
Decim Long(OSWCR): -121.95937
Location(OSWCR): None
City(OSWCR): SANTA CLARA
Location: None
City: SANTA CLARA
Original Source: California Department of Water Resources - OSWCR(Well Numbers), as of Apr 29, 2020; California Department of Water Resources - Well Completion Reports

Map Key	Direction	Distance (mi)	Distance (ft)	Elevation (ft)	DB
9	WSW	0.18	949.91	78.36	WATER WELLS

WCR No: WCR1992-007238 County: Santa Clara
County(OSWCR): Santa Clara Decimal Latitude: 37.3523
Decimal Lat(OSWCR): 37.3523 Decimal Longitude: -121.95937
Decim Long(OSWCR): -121.95937
Location(OSWCR): None
City(OSWCR): SANTA CLARA
Location: None
City: SANTA CLARA
Original Source: California Department of Water Resources - OSWCR(Well Numbers), as of Apr 29, 2020; California Department of Water Resources - Well Completion Reports

Wells and Additional Sources Detail Report

Map Key	Direction	Distance (mi)	Distance (ft)	Elevation (ft)	DB
9	WSW	0.18	949.91	78.36	WATER WELLS

WCR No: WCR1993-004554 County: Santa Clara
 County(OSWCR): Santa Clara Decimal Latitude: 37.3523
 Decimal Lat(OSWCR): 37.3523 Decimal Longitude: -121.95937
 Decim Long(OSWCR): -121.95937
 Location(OSWCR): None
 City(OSWCR): SANTA CLARA
 Location: None
 City: SANTA CLARA
 Original Source: California Department of Water Resources - OSWCR(Well Numbers), as of Apr 29, 2020; California Department of Water Resources - Well Completion Reports

Map Key	Direction	Distance (mi)	Distance (ft)	Elevation (ft)	DB
9	WSW	0.18	949.91	78.36	WATER WELLS

WCR No: WCR1992-005236 County: Santa Clara
 County(OSWCR): Santa Clara Decimal Latitude: 37.3523
 Decimal Lat(OSWCR): 37.3523 Decimal Longitude: -121.95937
 Decim Long(OSWCR): -121.95937
 Location(OSWCR): None
 City(OSWCR): SANTA CLARA
 Location: None
 City: SANTA CLARA
 Original Source: California Department of Water Resources - OSWCR(Well Numbers), as of Apr 29, 2020; California Department of Water Resources - Well Completion Reports

Map Key	Direction	Distance (mi)	Distance (ft)	Elevation (ft)	DB
9	WSW	0.18	949.91	78.36	WATER WELLS

WCR No: WCR1991-007659 County: Santa Clara
 County(OSWCR): Santa Clara Decimal Latitude: 37.3523
 Decimal Lat(OSWCR): 37.3523 Decimal Longitude: -121.95937
 Decim Long(OSWCR): -121.95937
 Location(OSWCR): None
 City(OSWCR): SANTA CLARA
 Location: None
 City: SANTA CLARA
 Original Source: California Department of Water Resources - OSWCR(Well Numbers), as of Apr 29, 2020; California Department of Water Resources - Well Completion Reports

Map Key	Direction	Distance (mi)	Distance (ft)	Elevation (ft)	DB
9	WSW	0.18	949.91	78.36	WATER WELLS

WCR No: WCR1995-001296 County: Santa Clara

Wells and Additional Sources Detail Report

County(OSWCR):	Santa Clara	Decimal Latitude:	37.3523
Decimal Lat(OSWCR):	37.3523	Decimal Longitude:	-121.95937
Decim Long(OSWCR):	-121.95937		
Location(OSWCR):	None		
City(OSWCR):	SANTA CLARA		
Location:	None		
City:	SANTA CLARA		
Original Source:	California Department of Water Resources - OSWCR(Well Numbers), as of Apr 29, 2020; California Department of Water Resources - Well Completion Reports		

Map Key	Direction	Distance (mi)	Distance (ft)	Elevation (ft)	DB
9	WSW	0.18	949.91	78.36	WATER WELLS

WCR No:	WCR1985-002200	County:	Santa Clara
County(OSWCR):	Santa Clara	Decimal Latitude:	37.3523
Decimal Lat(OSWCR):	37.3523	Decimal Longitude:	-121.95937
Decim Long(OSWCR):	-121.95937		
Location(OSWCR):	None		
City(OSWCR):	SANTA CLARA		
Location:	None		
City:	SANTA CLARA		
Original Source:	California Department of Water Resources - OSWCR(Well Numbers), as of Apr 29, 2020; California Department of Water Resources - Well Completion Reports		

Map Key	Direction	Distance (mi)	Distance (ft)	Elevation (ft)	DB
9	WSW	0.18	949.91	78.36	WATER WELLS

WCR No:	WCR1989-009430	County:	Santa Clara
County(OSWCR):	Santa Clara	Decimal Latitude:	37.3523
Decimal Lat(OSWCR):	37.3523	Decimal Longitude:	-121.95937
Decim Long(OSWCR):	-121.95937		
Location(OSWCR):	None		
City(OSWCR):	SANTA CLARA		
Location:	None		
City:	SANTA CLARA		
Original Source:	California Department of Water Resources - OSWCR(Well Numbers), as of Apr 29, 2020; California Department of Water Resources - Well Completion Reports		

Map Key	Direction	Distance (mi)	Distance (ft)	Elevation (ft)	DB
9	WSW	0.18	949.91	78.36	WATER WELLS

WCR No:	WCR0141311	County:	Santa Clara
County(OSWCR):	Santa Clara	Decimal Latitude:	37.3523
Decimal Lat(OSWCR):	37.3523	Decimal Longitude:	-121.95937
Decim Long(OSWCR):	-121.95937		
Location(OSWCR):	None		
City(OSWCR):	None		

Wells and Additional Sources Detail Report

Location: None
City: None
Original Source: California Department of Water Resources - OSWCR(Well Numbers), as of Apr 29, 2020; California Department of Water Resources - Well Completion Reports

Map Key	Direction	Distance (mi)	Distance (ft)	Elevation (ft)	DB
9	WSW	0.18	949.91	78.36	WATER WELLS

WCR No: WCR0203146 County: Santa Clara
County(OSWCR): Santa Clara Decimal Latitude: 37.3523
Decimal Lat(OSWCR): 37.3523 Decimal Longitude: -121.95937
Decim Long(OSWCR): -121.95937
Location(OSWCR): 1995 WORBURTON AVE
City(OSWCR): SANTA CLARA
Location: 1995 WORBURTON AVE
City: SANTA CLARA
Original Source: California Department of Water Resources - OSWCR(Well Numbers), as of Apr 29, 2020; California Department of Water Resources - Well Completion Reports

Map Key	Direction	Distance (mi)	Distance (ft)	Elevation (ft)	DB
9	WSW	0.18	949.91	78.36	WATER WELLS

WCR No: WCR2015-000198 County: Santa Clara
County(OSWCR): Santa Clara Decimal Latitude: 37.3523
Decimal Lat(OSWCR): 37.3523 Decimal Longitude: -121.95937
Decim Long(OSWCR): -121.95937
Location(OSWCR): 1499 LINCOLN ST
City(OSWCR): SANTA CLARA
Location: 1499 LINCOLN ST
City: SANTA CLARA
Original Source: California Department of Water Resources - OSWCR(Well Numbers), as of Apr 29, 2020; California Department of Water Resources - Well Completion Reports

Map Key	Direction	Distance (mi)	Distance (ft)	Elevation (ft)	DB
9	WSW	0.18	949.91	78.36	WATER WELLS

WCR No: WCR2003-007371 County: Santa Clara
County(OSWCR): Santa Clara Decimal Latitude: 37.3523
Decimal Lat(OSWCR): 37.3523 Decimal Longitude: -121.95937
Decim Long(OSWCR): -121.95937
Location(OSWCR): None
City(OSWCR): SANTA CLARA
Location: None
City: SANTA CLARA
Original Source: California Department of Water Resources - OSWCR(Well Numbers), as of Apr 29, 2020; California Department of Water Resources - Well Completion Reports

Wells and Additional Sources Detail Report

Map Key	Direction	Distance (mi)	Distance (ft)	Elevation (ft)	DB
9	WSW	0.18	949.91	78.36	WATER WELLS

WCR No: WCR1988-002686 County: Santa Clara
 County(OSWCR): Santa Clara Decimal Latitude: 37.3523
 Decimal Lat(OSWCR): 37.3523 Decimal Longitude: -121.95937
 Decim Long(OSWCR): -121.95937
 Location(OSWCR): None
 City(OSWCR): SANTA CLARA
 Location: None
 City: SANTA CLARA
 Original Source: California Department of Water Resources - OSWCR(Well Numbers), as of Apr 29, 2020; California Department of Water Resources - Well Completion Reports

Map Key	Direction	Distance (mi)	Distance (ft)	Elevation (ft)	DB
9	WSW	0.18	949.91	78.36	WATER WELLS

WCR No: WCR1992-005237 County: Santa Clara
 County(OSWCR): Santa Clara Decimal Latitude: 37.3523
 Decimal Lat(OSWCR): 37.3523 Decimal Longitude: -121.95937
 Decim Long(OSWCR): -121.95937
 Location(OSWCR): None
 City(OSWCR): SANTA CLARA
 Location: None
 City: SANTA CLARA
 Original Source: California Department of Water Resources - OSWCR(Well Numbers), as of Apr 29, 2020; California Department of Water Resources - Well Completion Reports

Map Key	Direction	Distance (mi)	Distance (ft)	Elevation (ft)	DB
9	WSW	0.18	949.91	78.36	WATER WELLS

WCR No: WCR1994-002291 County: Santa Clara
 County(OSWCR): Santa Clara Decimal Latitude: 37.3523
 Decimal Lat(OSWCR): 37.3523 Decimal Longitude: -121.95937
 Decim Long(OSWCR): -121.95937
 Location(OSWCR): None
 City(OSWCR): SANTA CLARA
 Location: None
 City: SANTA CLARA
 Original Source: California Department of Water Resources - OSWCR(Well Numbers), as of Apr 29, 2020; California Department of Water Resources - Well Completion Reports

Map Key	Direction	Distance (mi)	Distance (ft)	Elevation (ft)	DB
9	WSW	0.18	949.91	78.36	WATER WELLS

WCR No: WCR2005-007537 County: Santa Clara

Wells and Additional Sources Detail Report

County(OSWCR):	Santa Clara	Decimal Latitude:	37.3523
Decimal Lat(OSWCR):	37.3523	Decimal Longitude:	-121.95937
Decim Long(OSWCR):	-121.95937		
Location(OSWCR):	2320 EL CAMINO REAL		
City(OSWCR):	PALO ALTO		
Location:	2320 EL CAMINO REAL		
City:	PALO ALTO		
Original Source:	California Department of Water Resources - OSWCR(Well Numbers), as of Apr 29, 2020; California Department of Water Resources - Well Completion Reports		

Map Key	Direction	Distance (mi)	Distance (ft)	Elevation (ft)	DB
9	WSW	0.18	949.91	78.36	WATER WELLS

WCR No:	WCR1996-002330	County:	Santa Clara
County(OSWCR):	Santa Clara	Decimal Latitude:	37.3523
Decimal Lat(OSWCR):	37.3523	Decimal Longitude:	-121.95937
Decim Long(OSWCR):	-121.95937		
Location(OSWCR):	None		
City(OSWCR):	SANTA CLARA		
Location:	None		
City:	SANTA CLARA		
Original Source:	California Department of Water Resources - OSWCR(Well Numbers), as of Apr 29, 2020; California Department of Water Resources - Well Completion Reports		

Map Key	Direction	Distance (mi)	Distance (ft)	Elevation (ft)	DB
9	WSW	0.18	949.91	78.36	WATER WELLS

WCR No:	WCR1998-004354	County:	Santa Clara
County(OSWCR):	Santa Clara	Decimal Latitude:	37.3523
Decimal Lat(OSWCR):	37.3523	Decimal Longitude:	-121.95937
Decim Long(OSWCR):	-121.95937		
Location(OSWCR):	None		
City(OSWCR):	SANTA CLARA		
Location:	None		
City:	SANTA CLARA		
Original Source:	California Department of Water Resources - OSWCR(Well Numbers), as of Apr 29, 2020; California Department of Water Resources - Well Completion Reports		

Map Key	Direction	Distance (mi)	Distance (ft)	Elevation (ft)	DB
9	WSW	0.18	949.91	78.36	WATER WELLS

WCR No:	WCR1989-009431	County:	Santa Clara
County(OSWCR):	Santa Clara	Decimal Latitude:	37.3523
Decimal Lat(OSWCR):	37.3523	Decimal Longitude:	-121.95937
Decim Long(OSWCR):	-121.95937		
Location(OSWCR):	None		
City(OSWCR):	SANTA CLARA		

Wells and Additional Sources Detail Report

Location: None
City: SANTA CLARA
Original Source: California Department of Water Resources - OSWCR(Well Numbers), as of Apr 29, 2020; California Department of Water Resources - Well Completion Reports

Map Key	Direction	Distance (mi)	Distance (ft)	Elevation (ft)	DB
9	WSW	0.18	949.91	78.36	WATER WELLS

WCR No: WCR0018289 County: Santa Clara
County(OSWCR): Santa Clara Decimal Latitude: 37.3523
Decimal Lat(OSWCR): 37.3523 Decimal Longitude: -121.95937
Decim Long(OSWCR): -121.95937
Location(OSWCR): None
City(OSWCR): None
Location: None
City: None
Original Source: California Department of Water Resources - OSWCR(Well Numbers), as of Apr 29, 2020; California Department of Water Resources - Well Completion Reports

Map Key	Direction	Distance (mi)	Distance (ft)	Elevation (ft)	DB
9	WSW	0.18	949.91	78.36	WATER WELLS

WCR No: WCR0103605 County: Santa Clara
County(OSWCR): Santa Clara Decimal Latitude: 37.3523
Decimal Lat(OSWCR): 37.3523 Decimal Longitude: -121.95937
Decim Long(OSWCR): -121.95937
Location(OSWCR): None
City(OSWCR): None
Location: None
City: None
Original Source: California Department of Water Resources - OSWCR(Well Numbers), as of Apr 29, 2020; California Department of Water Resources - Well Completion Reports

Map Key	Direction	Distance (mi)	Distance (ft)	Elevation (ft)	DB
9	WSW	0.18	949.91	78.36	WATER WELLS

WCR No: WCR0070100 County: Santa Clara
County(OSWCR): Santa Clara Decimal Latitude: 37.3523
Decimal Lat(OSWCR): 37.3523 Decimal Longitude: -121.95937
Decim Long(OSWCR): -121.95937
Location(OSWCR): None
City(OSWCR): None
Location: None
City: None
Original Source: California Department of Water Resources - OSWCR(Well Numbers), as of Apr 29, 2020; California Department of Water Resources - Well Completion Reports

Wells and Additional Sources Detail Report

Map Key	Direction	Distance (mi)	Distance (ft)	Elevation (ft)	DB
9	WSW	0.18	949.91	78.36	WATER WELLS
<div> <div>WCR No:</div> <div>WCR0120333</div> <div>County:</div> <div>Santa Clara</div> </div> <div> <div>County(OSWCR):</div> <div>Santa Clara</div> <div>Decimal Latitude:</div> <div>37.3523</div> </div> <div> <div>Decimal Lat(OSWCR):</div> <div>37.3523</div> <div>Decimal Longitude:</div> <div>-121.95937</div> </div> <div> <div>Decim Long(OSWCR):</div> <div>-121.95937</div> </div> <div> <div>Location(OSWCR):</div> <div>1AA5 Warburton Ave</div> </div> <div> <div>City(OSWCR):</div> <div>Santa Clara</div> </div> <div> <div>Location:</div> <div>1AA5 Warburton Ave</div> </div> <div> <div>City:</div> <div>Santa Clara</div> </div> <div> <div>Original Source:</div> <div>California Department of Water Resources - OSWCR(Well Numbers), as of Apr 29, 2020; California Department of Water Resources - Well Completion Reports</div> </div>					

Map Key	Direction	Distance (mi)	Distance (ft)	Elevation (ft)	DB
9	WSW	0.18	949.91	78.36	WATER WELLS
<div> <div>WCR No:</div> <div>WCR1991-001476</div> <div>County:</div> <div>Santa Clara</div> </div> <div> <div>County(OSWCR):</div> <div>Santa Clara</div> <div>Decimal Latitude:</div> <div>37.3523</div> </div> <div> <div>Decimal Lat(OSWCR):</div> <div>37.3523</div> <div>Decimal Longitude:</div> <div>-121.95937</div> </div> <div> <div>Decim Long(OSWCR):</div> <div>-121.95937</div> </div> <div> <div>Location(OSWCR):</div> <div>None</div> </div> <div> <div>City(OSWCR):</div> <div>Santa Clara</div> </div> <div> <div>Location:</div> <div>None</div> </div> <div> <div>City:</div> <div>Santa Clara</div> </div> <div> <div>Original Source:</div> <div>California Department of Water Resources - OSWCR(Well Numbers), as of Apr 29, 2020; California Department of Water Resources - Well Completion Reports</div> </div>					

Map Key	Direction	Distance (mi)	Distance (ft)	Elevation (ft)	DB
9	WSW	0.18	949.91	78.36	WATER WELLS
<div> <div>WCR No:</div> <div>WCR1991-001376</div> <div>County:</div> <div>Santa Clara</div> </div> <div> <div>County(OSWCR):</div> <div>Santa Clara</div> <div>Decimal Latitude:</div> <div>37.3523</div> </div> <div> <div>Decimal Lat(OSWCR):</div> <div>37.3523</div> <div>Decimal Longitude:</div> <div>-121.95937</div> </div> <div> <div>Decim Long(OSWCR):</div> <div>-121.95937</div> </div> <div> <div>Location(OSWCR):</div> <div>None</div> </div> <div> <div>City(OSWCR):</div> <div>Santa Clara</div> </div> <div> <div>Location:</div> <div>None</div> </div> <div> <div>City:</div> <div>Santa Clara</div> </div> <div> <div>Original Source:</div> <div>California Department of Water Resources - OSWCR(Well Numbers), as of Apr 29, 2020; California Department of Water Resources - Well Completion Reports</div> </div>					

Map Key	Direction	Distance (mi)	Distance (ft)	Elevation (ft)	DB
9	WSW	0.18	949.91	78.36	WATER WELLS
<div> <div>WCR No:</div> <div>WCR1991-005925</div> <div>County:</div> <div>Santa Clara</div> </div>					

Wells and Additional Sources Detail Report

County(OSWCR):	Santa Clara	Decimal Latitude:	37.3523
Decimal Lat(OSWCR):	37.3523	Decimal Longitude:	-121.95937
Decim Long(OSWCR):	-121.95937		
Location(OSWCR):	None		
City(OSWCR):	SANTA CLARA		
Location:	None		
City:	SANTA CLARA		
Original Source:	California Department of Water Resources - OSWCR(Well Numbers), as of Apr 29, 2020; California Department of Water Resources - Well Completion Reports		

Map Key	Direction	Distance (mi)	Distance (ft)	Elevation (ft)	DB
9	WSW	0.18	949.91	78.36	WATER WELLS

WCR No:	WCR2003-007491	County:	Santa Clara
County(OSWCR):	Santa Clara	Decimal Latitude:	37.3523
Decimal Lat(OSWCR):	37.3523	Decimal Longitude:	-121.95937
Decim Long(OSWCR):	-121.95937		
Location(OSWCR):	1995 ARBURTON AVE		
City(OSWCR):	SANTA CLARA		
Location:	1995 ARBURTON AVE		
City:	SANTA CLARA		
Original Source:	California Department of Water Resources - OSWCR(Well Numbers), as of Apr 29, 2020; California Department of Water Resources - Well Completion Reports		

Map Key	Direction	Distance (mi)	Distance (ft)	Elevation (ft)	DB
9	WSW	0.18	949.91	78.36	WATER WELLS

WCR No:	WCR1986-001589	County:	Santa Clara
County(OSWCR):	Santa Clara	Decimal Latitude:	37.3523
Decimal Lat(OSWCR):	37.3523	Decimal Longitude:	-121.95937
Decim Long(OSWCR):	-121.95937		
Location(OSWCR):	None		
City(OSWCR):	SANTA CLARA		
Location:	None		
City:	SANTA CLARA		
Original Source:	California Department of Water Resources - OSWCR(Well Numbers), as of Apr 29, 2020; California Department of Water Resources - Well Completion Reports		

Map Key	Direction	Distance (mi)	Distance (ft)	Elevation (ft)	DB
9	WSW	0.18	949.91	78.36	WATER WELLS

WCR No:	WCR0156190	County:	Santa Clara
County(OSWCR):	Santa Clara	Decimal Latitude:	37.3523
Decimal Lat(OSWCR):	37.3523	Decimal Longitude:	-121.95937
Decim Long(OSWCR):	-121.95937		
Location(OSWCR):	HARRISON AVENUE WEST OF SCOTT BLVD		
City(OSWCR):	SANTA CLARA		

Wells and Additional Sources Detail Report

Location: HARRISON AVENUE WEST OF SCOTT BLVD
City: SANTA CLARA
Original Source: California Department of Water Resources - OSWCR(Well Numbers), as of Apr 29, 2020; California Department of Water Resources - Well Completion Reports

Map Key	Direction	Distance (mi)	Distance (ft)	Elevation (ft)	DB
9	WSW	0.18	949.91	78.36	WATER WELLS

WCR No: WCR0188172 County: Santa Clara
County(OSWCR): Santa Clara Decimal Latitude: 37.3523
Decimal Lat(OSWCR): 37.3523 Decimal Longitude: -121.95937
Decim Long(OSWCR): -121.95937
Location(OSWCR): 1265 EL CAMINO REAL
City(OSWCR): SANTA CLARA
Location: 1265 EL CAMINO REAL
City: SANTA CLARA
Original Source: California Department of Water Resources - OSWCR(Well Numbers), as of Apr 29, 2020; California Department of Water Resources - Well Completion Reports

Map Key	Direction	Distance (mi)	Distance (ft)	Elevation (ft)	DB
9	WSW	0.18	949.91	78.36	WATER WELLS

WCR No: WCR1985-002196 County: Santa Clara
County(OSWCR): Santa Clara Decimal Latitude: 37.3523
Decimal Lat(OSWCR): 37.3523 Decimal Longitude: -121.95937
Decim Long(OSWCR): -121.95937
Location(OSWCR): None
City(OSWCR): SANTA CLARA
Location: None
City: SANTA CLARA
Original Source: California Department of Water Resources - OSWCR(Well Numbers), as of Apr 29, 2020; California Department of Water Resources - Well Completion Reports

Map Key	Direction	Distance (mi)	Distance (ft)	Elevation (ft)	DB
9	WSW	0.18	949.91	78.36	WATER WELLS

WCR No: WCR1989-010738 County: Santa Clara
County(OSWCR): Santa Clara Decimal Latitude: 37.3523
Decimal Lat(OSWCR): 37.3523 Decimal Longitude: -121.95937
Decim Long(OSWCR): -121.95937
Location(OSWCR): None
City(OSWCR): SANTA CLARA
Location: None
City: SANTA CLARA
Original Source: California Department of Water Resources - OSWCR(Well Numbers), as of Apr 29, 2020; California Department of Water Resources - Well Completion Reports

Wells and Additional Sources Detail Report

Map Key	Direction	Distance (mi)	Distance (ft)	Elevation (ft)	DB
9	WSW	0.18	949.91	78.36	WATER WELLS

WCR No: WCR1992-005235 County: Santa Clara
 County(OSWCR): Santa Clara Decimal Latitude: 37.3523
 Decimal Lat(OSWCR): 37.3523 Decimal Longitude: -121.95937
 Decim Long(OSWCR): -121.95937
 Location(OSWCR): None
 City(OSWCR): SANTA CLARA
 Location: None
 City: SANTA CLARA
 Original Source: California Department of Water Resources - OSWCR(Well Numbers), as of Apr 29, 2020; California Department of Water Resources - Well Completion Reports

Map Key	Direction	Distance (mi)	Distance (ft)	Elevation (ft)	DB
9	WSW	0.18	949.91	78.36	WATER WELLS

WCR No: WCR1991-005230 County: Santa Clara
 County(OSWCR): Santa Clara Decimal Latitude: 37.3523
 Decimal Lat(OSWCR): 37.3523 Decimal Longitude: -121.95937
 Decim Long(OSWCR): -121.95937
 Location(OSWCR): None
 City(OSWCR): SAN JOSE
 Location: None
 City: SAN JOSE
 Original Source: California Department of Water Resources - OSWCR(Well Numbers), as of Apr 29, 2020; California Department of Water Resources - Well Completion Reports

Map Key	Direction	Distance (mi)	Distance (ft)	Elevation (ft)	DB
9	WSW	0.18	949.91	78.36	WATER WELLS

WCR No: WCR2003-007373 County: Santa Clara
 County(OSWCR): Santa Clara Decimal Latitude: 37.3523
 Decimal Lat(OSWCR): 37.3523 Decimal Longitude: -121.95937
 Decim Long(OSWCR): -121.95937
 Location(OSWCR): None
 City(OSWCR): SANTA CLARA
 Location: None
 City: SANTA CLARA
 Original Source: California Department of Water Resources - OSWCR(Well Numbers), as of Apr 29, 2020; California Department of Water Resources - Well Completion Reports

Map Key	Direction	Distance (mi)	Distance (ft)	Elevation (ft)	DB
9	WSW	0.18	949.91	78.36	WATER WELLS

WCR No: WCR1993-004555 County: Santa Clara

Wells and Additional Sources Detail Report

County(OSWCR):	Santa Clara	Decimal Latitude:	37.3523
Decimal Lat(OSWCR):	37.3523	Decimal Longitude:	-121.95937
Decim Long(OSWCR):	-121.95937		
Location(OSWCR):	None		
City(OSWCR):	SANTA CLARA		
Location:	None		
City:	SANTA CLARA		
Original Source:	California Department of Water Resources - OSWCR(Well Numbers), as of Apr 29, 2020; California Department of Water Resources - Well Completion Reports		

Map Key	Direction	Distance (mi)	Distance (ft)	Elevation (ft)	DB
9	WSW	0.18	949.91	78.36	WATER WELLS

WCR No:	WCR1993-004552	County:	Santa Clara
County(OSWCR):	Santa Clara	Decimal Latitude:	37.3523
Decimal Lat(OSWCR):	37.3523	Decimal Longitude:	-121.95937
Decim Long(OSWCR):	-121.95937		
Location(OSWCR):	None		
City(OSWCR):	SANTA CLARA		
Location:	None		
City:	SANTA CLARA		
Original Source:	California Department of Water Resources - OSWCR(Well Numbers), as of Apr 29, 2020; California Department of Water Resources - Well Completion Reports		

Map Key	Direction	Distance (mi)	Distance (ft)	Elevation (ft)	DB
9	WSW	0.18	949.91	78.36	WATER WELLS

WCR No:	WCR1992-007236	County:	Santa Clara
County(OSWCR):	Santa Clara	Decimal Latitude:	37.3523
Decimal Lat(OSWCR):	37.3523	Decimal Longitude:	-121.95937
Decim Long(OSWCR):	-121.95937		
Location(OSWCR):	None		
City(OSWCR):	SANTA CLARA		
Location:	None		
City:	SANTA CLARA		
Original Source:	California Department of Water Resources - OSWCR(Well Numbers), as of Apr 29, 2020; California Department of Water Resources - Well Completion Reports		

Map Key	Direction	Distance (mi)	Distance (ft)	Elevation (ft)	DB
9	WSW	0.18	949.91	78.36	WATER WELLS

WCR No:	WCR1992-005238	County:	Santa Clara
County(OSWCR):	Santa Clara	Decimal Latitude:	37.3523
Decimal Lat(OSWCR):	37.3523	Decimal Longitude:	-121.95937
Decim Long(OSWCR):	-121.95937		
Location(OSWCR):	None		
City(OSWCR):	SANTA CLARA		

Wells and Additional Sources Detail Report

Location: None
City: SANTA CLARA
Original Source: California Department of Water Resources - OSWCR(Well Numbers), as of Apr 29, 2020; California Department of Water Resources - Well Completion Reports

Map Key	Direction	Distance (mi)	Distance (ft)	Elevation (ft)	DB
9	WSW	0.18	949.91	78.36	WATER WELLS

WCR No: WCR2000-007103 County: Santa Clara
County(OSWCR): Santa Clara Decimal Latitude: 37.3523
Decimal Lat(OSWCR): 37.3523 Decimal Longitude: -121.95937
Decim Long(OSWCR): -121.95937
Location(OSWCR): None
City(OSWCR): SANTA CLARA
Location: None
City: SANTA CLARA
Original Source: California Department of Water Resources - OSWCR(Well Numbers), as of Apr 29, 2020; California Department of Water Resources - Well Completion Reports

Map Key	Direction	Distance (mi)	Distance (ft)	Elevation (ft)	DB
9	WSW	0.18	949.91	78.36	WATER WELLS

WCR No: WCR1986-001463 County: Santa Clara
County(OSWCR): Santa Clara Decimal Latitude: 37.3523
Decimal Lat(OSWCR): 37.3523 Decimal Longitude: -121.95937
Decim Long(OSWCR): -121.95937
Location(OSWCR): None
City(OSWCR): SANTA CLARA
Location: None
City: SANTA CLARA
Original Source: California Department of Water Resources - OSWCR(Well Numbers), as of Apr 29, 2020; California Department of Water Resources - Well Completion Reports

Map Key	Direction	Distance (mi)	Distance (ft)	Elevation (ft)	DB
9	WSW	0.18	949.91	78.36	WATER WELLS

WCR No: WCR2003-007488 County: Santa Clara
County(OSWCR): Santa Clara Decimal Latitude: 37.3523
Decimal Lat(OSWCR): 37.3523 Decimal Longitude: -121.95937
Decim Long(OSWCR): -121.95937
Location(OSWCR): 1995 Warburton Avenue
City(OSWCR): SANTA CLARA
Location: 1995 Warburton Avenue
City: SANTA CLARA
Original Source: California Department of Water Resources - OSWCR(Well Numbers), as of Apr 29, 2020; California Department of Water Resources - Well Completion Reports

Wells and Additional Sources Detail Report

Map Key	Direction	Distance (mi)	Distance (ft)	Elevation (ft)	DB
9	WSW	0.18	949.91	78.36	WATER WELLS

WCR No: WCR2015-000193 County: Santa Clara
 County(OSWCR): Santa Clara Decimal Latitude: 37.3523
 Decimal Lat(OSWCR): 37.3523 Decimal Longitude: -121.95937
 Decim Long(OSWCR): -121.95937
 Location(OSWCR): 1499 LINCOLN ST
 City(OSWCR): SANTA CLARA
 Location: 1499 LINCOLN ST
 City: SANTA CLARA
 Original Source: California Department of Water Resources - OSWCR(Well Numbers), as of Apr 29, 2020; California Department of Water Resources - Well Completion Reports

Map Key	Direction	Distance (mi)	Distance (ft)	Elevation (ft)	DB
9	WSW	0.18	949.91	78.36	WATER WELLS

WCR No: WCR1997-003034 County: Santa Clara
 County(OSWCR): Santa Clara Decimal Latitude: 37.3523
 Decimal Lat(OSWCR): 37.3523 Decimal Longitude: -121.95937
 Decim Long(OSWCR): -121.95937
 Location(OSWCR): None
 City(OSWCR): SANTA CLARA
 Location: None
 City: SANTA CLARA
 Original Source: California Department of Water Resources - OSWCR(Well Numbers), as of Apr 29, 2020; California Department of Water Resources - Well Completion Reports

Map Key	Direction	Distance (mi)	Distance (ft)	Elevation (ft)	DB
9	WSW	0.18	949.91	78.36	WATER WELLS

WCR No: WCR1993-004558 County: Santa Clara
 County(OSWCR): Santa Clara Decimal Latitude: 37.3523
 Decimal Lat(OSWCR): 37.3523 Decimal Longitude: -121.95937
 Decim Long(OSWCR): -121.95937
 Location(OSWCR): None
 City(OSWCR): SANTA CLARA
 Location: None
 City: SANTA CLARA
 Original Source: California Department of Water Resources - OSWCR(Well Numbers), as of Apr 29, 2020; California Department of Water Resources - Well Completion Reports

Map Key	Direction	Distance (mi)	Distance (ft)	Elevation (ft)	DB
9	WSW	0.18	949.91	78.36	WATER WELLS

WCR No: WCR2003-007492 County: Santa Clara

Wells and Additional Sources Detail Report

County(OSWCR):	Santa Clara	Decimal Latitude:	37.3523
Decimal Lat(OSWCR):	37.3523	Decimal Longitude:	-121.95937
Decim Long(OSWCR):	-121.95937		
Location(OSWCR):	1995 Warburton Ave		
City(OSWCR):	Santa Clara		
Location:	1995 Warburton Ave		
City:	Santa Clara		
Original Source:	California Department of Water Resources - OSWCR(Well Numbers), as of Apr 29, 2020; California Department of Water Resources - Well Completion Reports		

Map Key	Direction	Distance (mi)	Distance (ft)	Elevation (ft)	DB
9	WSW	0.18	949.91	78.36	WATER WELLS

WCR No:	WCR1996-006165	County:	Santa Clara
County(OSWCR):	Santa Clara	Decimal Latitude:	37.3523
Decimal Lat(OSWCR):	37.3523	Decimal Longitude:	-121.95937
Decim Long(OSWCR):	-121.95937		
Location(OSWCR):	None		
City(OSWCR):	Santa Clara		
Location:	None		
City:	Santa Clara		
Original Source:	California Department of Water Resources - OSWCR(Well Numbers), as of Apr 29, 2020; California Department of Water Resources - Well Completion Reports		

Map Key	Direction	Distance (mi)	Distance (ft)	Elevation (ft)	DB
9	WSW	0.18	949.91	78.36	WATER WELLS

WCR No:	WCR1992-005240	County:	Santa Clara
County(OSWCR):	Santa Clara	Decimal Latitude:	37.3523
Decimal Lat(OSWCR):	37.3523	Decimal Longitude:	-121.95937
Decim Long(OSWCR):	-121.95937		
Location(OSWCR):	None		
City(OSWCR):	Santa Clara		
Location:	None		
City:	Santa Clara		
Original Source:	California Department of Water Resources - OSWCR(Well Numbers), as of Apr 29, 2020; California Department of Water Resources - Well Completion Reports		

Map Key	Direction	Distance (mi)	Distance (ft)	Elevation (ft)	DB
9	WSW	0.18	949.91	78.36	WATER WELLS

WCR No:	WCR2003-007484	County:	Santa Clara
County(OSWCR):	Santa Clara	Decimal Latitude:	37.3523
Decimal Lat(OSWCR):	37.3523	Decimal Longitude:	-121.95937
Decim Long(OSWCR):	-121.95937		
Location(OSWCR):	None		
City(OSWCR):	Santa Clara		

Wells and Additional Sources Detail Report

Location: None
City: SANTA CLARA
Original Source: California Department of Water Resources - OSWCR(Well Numbers), as of Apr 29, 2020; California Department of Water Resources - Well Completion Reports

Map Key	Direction	Distance (mi)	Distance (ft)	Elevation (ft)	DB
9	WSW	0.18	949.91	78.36	WATER WELLS

WCR No: WCR2015-000180 County: Santa Clara
County(OSWCR): Santa Clara Decimal Latitude: 37.3523
Decimal Lat(OSWCR): 37.3523 Decimal Longitude: -121.95937
Decim Long(OSWCR): -121.95937
Location(OSWCR): 1499 LINCOLN ST
City(OSWCR): SANTA CLARA
Location: 1499 LINCOLN ST
City: SANTA CLARA
Original Source: California Department of Water Resources - OSWCR(Well Numbers), as of Apr 29, 2020; California Department of Water Resources - Well Completion Reports

Map Key	Direction	Distance (mi)	Distance (ft)	Elevation (ft)	DB
9	WSW	0.18	949.91	78.36	WATER WELLS

WCR No: WCR1996-002328 County: Santa Clara
County(OSWCR): Santa Clara Decimal Latitude: 37.3523
Decimal Lat(OSWCR): 37.3523 Decimal Longitude: -121.95937
Decim Long(OSWCR): -121.95937
Location(OSWCR): None
City(OSWCR): SANTA CLARA
Location: None
City: SANTA CLARA
Original Source: California Department of Water Resources - OSWCR(Well Numbers), as of Apr 29, 2020; California Department of Water Resources - Well Completion Reports

Map Key	Direction	Distance (mi)	Distance (ft)	Elevation (ft)	DB
9	WSW	0.18	949.91	78.36	WATER WELLS

WCR No: WCR1989-010737 County: Santa Clara
County(OSWCR): Santa Clara Decimal Latitude: 37.3523
Decimal Lat(OSWCR): 37.3523 Decimal Longitude: -121.95937
Decim Long(OSWCR): -121.95937
Location(OSWCR): None
City(OSWCR): SANTA CLARA
Location: None
City: SANTA CLARA
Original Source: California Department of Water Resources - OSWCR(Well Numbers), as of Apr 29, 2020; California Department of Water Resources - Well Completion Reports

Wells and Additional Sources Detail Report

Map Key	Direction	Distance (mi)	Distance (ft)	Elevation (ft)	DB
9	WSW	0.18	949.91	78.36	WATER WELLS
<div> <div>WCR No:</div> <div>WCR1997-003565</div> <div>County:</div> <div>Santa Clara</div> </div> <div> <div>County(OSWCR):</div> <div>Santa Clara</div> <div>Decimal Latitude:</div> <div>37.3523</div> </div> <div> <div>Decimal Lat(OSWCR):</div> <div>37.3523</div> <div>Decimal Longitude:</div> <div>-121.95937</div> </div> <div> <div>Decim Long(OSWCR):</div> <div>-121.95937</div> </div> <div> <div>Location(OSWCR):</div> <div>None</div> </div> <div> <div>City(OSWCR):</div> <div>SANTA CLARA</div> </div> <div> <div>Location:</div> <div>None</div> </div> <div> <div>City:</div> <div>SANTA CLARA</div> </div> <div> <div>Original Source:</div> <div>California Department of Water Resources - OSWCR(Well Numbers), as of Apr 29, 2020; California Department of Water Resources - Well Completion Reports</div> </div>					

Map Key	Direction	Distance (mi)	Distance (ft)	Elevation (ft)	DB
9	WSW	0.18	949.91	78.36	WATER WELLS
<div> <div>WCR No:</div> <div>WCR1993-004563</div> <div>County:</div> <div>Santa Clara</div> </div> <div> <div>County(OSWCR):</div> <div>Santa Clara</div> <div>Decimal Latitude:</div> <div>37.3523</div> </div> <div> <div>Decimal Lat(OSWCR):</div> <div>37.3523</div> <div>Decimal Longitude:</div> <div>-121.95937</div> </div> <div> <div>Decim Long(OSWCR):</div> <div>-121.95937</div> </div> <div> <div>Location(OSWCR):</div> <div>None</div> </div> <div> <div>City(OSWCR):</div> <div>SANTA CLARA</div> </div> <div> <div>Location:</div> <div>None</div> </div> <div> <div>City:</div> <div>SANTA CLARA</div> </div> <div> <div>Original Source:</div> <div>California Department of Water Resources - OSWCR(Well Numbers), as of Apr 29, 2020; California Department of Water Resources - Well Completion Reports</div> </div>					

Map Key	Direction	Distance (mi)	Distance (ft)	Elevation (ft)	DB
9	WSW	0.18	949.91	78.36	WATER WELLS
<div> <div>WCR No:</div> <div>WCR2011-001039</div> <div>County:</div> <div>Santa Clara</div> </div> <div> <div>County(OSWCR):</div> <div>Santa Clara</div> <div>Decimal Latitude:</div> <div>37.3523</div> </div> <div> <div>Decimal Lat(OSWCR):</div> <div>37.3523</div> <div>Decimal Longitude:</div> <div>-121.95937</div> </div> <div> <div>Decim Long(OSWCR):</div> <div>-121.95937</div> </div> <div> <div>Location(OSWCR):</div> <div>1499 LINCOLN ST</div> </div> <div> <div>City(OSWCR):</div> <div>SANTA CLARA</div> </div> <div> <div>Location:</div> <div>1499 LINCOLN ST</div> </div> <div> <div>City:</div> <div>SANTA CLARA</div> </div> <div> <div>Original Source:</div> <div>California Department of Water Resources - OSWCR(Well Numbers), as of Apr 29, 2020; California Department of Water Resources - Well Completion Reports</div> </div>					

Map Key	Direction	Distance (mi)	Distance (ft)	Elevation (ft)	DB
9	WSW	0.18	949.91	78.36	WATER WELLS
<div> <div>WCR No:</div> <div>WCR1986-001465</div> <div>County:</div> <div>Santa Clara</div> </div>					

Wells and Additional Sources Detail Report

County(OSWCR):	Santa Clara	Decimal Latitude:	37.3523
Decimal Lat(OSWCR):	37.3523	Decimal Longitude:	-121.95937
Decim Long(OSWCR):	-121.95937		
Location(OSWCR):	None		
City(OSWCR):	SANTA CLARA		
Location:	None		
City:	SANTA CLARA		
Original Source:	California Department of Water Resources - OSWCR(Well Numbers), as of Apr 29, 2020; California Department of Water Resources - Well Completion Reports		

Map Key	Direction	Distance (mi)	Distance (ft)	Elevation (ft)	DB
9	WSW	0.18	949.91	78.36	WATER WELLS

WCR No:	WCR1989-009549	County:	Santa Clara
County(OSWCR):	Santa Clara	Decimal Latitude:	37.3523
Decimal Lat(OSWCR):	37.3523	Decimal Longitude:	-121.95937
Decim Long(OSWCR):	-121.95937		
Location(OSWCR):	None		
City(OSWCR):	SANTA CLARA		
Location:	None		
City:	SANTA CLARA		
Original Source:	California Department of Water Resources - OSWCR(Well Numbers), as of Apr 29, 2020; California Department of Water Resources - Well Completion Reports		

Map Key	Direction	Distance (mi)	Distance (ft)	Elevation (ft)	DB
9	WSW	0.18	949.91	78.36	WATER WELLS

WCR No:	WCR0124424	County:	Santa Clara
County(OSWCR):	Santa Clara	Decimal Latitude:	37.3523
Decimal Lat(OSWCR):	37.3523	Decimal Longitude:	-121.95937
Decim Long(OSWCR):	-121.95937		
Location(OSWCR):	None		
City(OSWCR):	None		
Location:	None		
City:	None		
Original Source:	California Department of Water Resources - OSWCR(Well Numbers), as of Apr 29, 2020; California Department of Water Resources - Well Completion Reports		

Map Key	Direction	Distance (mi)	Distance (ft)	Elevation (ft)	DB
9	WSW	0.18	949.91	78.36	WATER WELLS

WCR No:	WCR1992-007146	County:	Santa Clara
County(OSWCR):	Santa Clara	Decimal Latitude:	37.3523
Decimal Lat(OSWCR):	37.3523	Decimal Longitude:	-121.95937
Decim Long(OSWCR):	-121.95937		
Location(OSWCR):	None		
City(OSWCR):	SANTA CLARA		

Wells and Additional Sources Detail Report

Location: None
City: SANTA CLARA
Original Source: California Department of Water Resources - OSWCR(Well Numbers), as of Apr 29, 2020; California Department of Water Resources - Well Completion Reports

Map Key	Direction	Distance (mi)	Distance (ft)	Elevation (ft)	DB
9	WSW	0.18	949.91	78.36	WATER WELLS

WCR No: WCR2010-002998 County: Santa Clara
County(OSWCR): Santa Clara Decimal Latitude: 37.3523
Decimal Lat(OSWCR): 37.3523 Decimal Longitude: -121.95937
Decim Long(OSWCR): -121.95937
Location(OSWCR): 1810 EL CAMINO REAL
City(OSWCR): SANTA CLARA
Location: 1810 EL CAMINO REAL
City: SANTA CLARA
Original Source: California Department of Water Resources - OSWCR(Well Numbers), as of Apr 29, 2020; California Department of Water Resources - Well Completion Reports

Map Key	Direction	Distance (mi)	Distance (ft)	Elevation (ft)	DB
9	WSW	0.18	949.91	78.36	WATER WELLS

WCR No: WCR1990-010248 County: Santa Clara
County(OSWCR): Santa Clara Decimal Latitude: 37.3523
Decimal Lat(OSWCR): 37.3523 Decimal Longitude: -121.95937
Decim Long(OSWCR): -121.95937
Location(OSWCR): None
City(OSWCR): SANTA CLARA
Location: None
City: SANTA CLARA
Original Source: California Department of Water Resources - OSWCR(Well Numbers), as of Apr 29, 2020; California Department of Water Resources - Well Completion Reports

Map Key	Direction	Distance (mi)	Distance (ft)	Elevation (ft)	DB
9	WSW	0.18	949.91	78.36	WATER WELLS

WCR No: WCR2003-007372 County: Santa Clara
County(OSWCR): Santa Clara Decimal Latitude: 37.3523
Decimal Lat(OSWCR): 37.3523 Decimal Longitude: -121.95937
Decim Long(OSWCR): -121.95937
Location(OSWCR): None
City(OSWCR): SANTA CLARA
Location: None
City: SANTA CLARA
Original Source: California Department of Water Resources - OSWCR(Well Numbers), as of Apr 29, 2020; California Department of Water Resources - Well Completion Reports

Wells and Additional Sources Detail Report

Map Key	Direction	Distance (mi)	Distance (ft)	Elevation (ft)	DB
9	WSW	0.18	949.91	78.36	WATER WELLS

WCR No: WCR2000-007104 County: Santa Clara
 County(OSWCR): Santa Clara Decimal Latitude: 37.3523
 Decimal Lat(OSWCR): 37.3523 Decimal Longitude: -121.95937
 Decim Long(OSWCR): -121.95937
 Location(OSWCR): None
 City(OSWCR): SANTA CLARA
 Location: None
 City: SANTA CLARA
 Original Source: California Department of Water Resources - OSWCR(Well Numbers), as of Apr 29, 2020; California Department of Water Resources - Well Completion Reports

Map Key	Direction	Distance (mi)	Distance (ft)	Elevation (ft)	DB
9	WSW	0.18	949.91	78.36	WATER WELLS

WCR No: WCR1995-004403 County: Santa Clara
 County(OSWCR): Santa Clara Decimal Latitude: 37.3523
 Decimal Lat(OSWCR): 37.3523 Decimal Longitude: -121.95937
 Decim Long(OSWCR): -121.95937
 Location(OSWCR): None
 City(OSWCR): SANTA CLARA
 Location: None
 City: SANTA CLARA
 Original Source: California Department of Water Resources - OSWCR(Well Numbers), as of Apr 29, 2020; California Department of Water Resources - Well Completion Reports

Map Key	Direction	Distance (mi)	Distance (ft)	Elevation (ft)	DB
9	WSW	0.18	949.91	78.36	WATER WELLS

WCR No: WCR0187058 County: Santa Clara
 County(OSWCR): Santa Clara Decimal Latitude: 37.3523
 Decimal Lat(OSWCR): 37.3523 Decimal Longitude: -121.95937
 Decim Long(OSWCR): -121.95937
 Location(OSWCR): None
 City(OSWCR): None
 Location: None
 City: None
 Original Source: California Department of Water Resources - OSWCR(Well Numbers), as of Apr 29, 2020; California Department of Water Resources - Well Completion Reports

Map Key	Direction	Distance (mi)	Distance (ft)	Elevation (ft)	DB
9	WSW	0.18	949.91	78.36	WATER WELLS

WCR No: WCR0171223 County: Santa Clara

Wells and Additional Sources Detail Report

County(OSWCR):	Santa Clara	Decimal Latitude:	37.3523
Decimal Lat(OSWCR):	37.3523	Decimal Longitude:	-121.95937
Decim Long(OSWCR):	-121.95937		
Location(OSWCR):	None		
City(OSWCR):	None		
Location:	None		
City:	None		
Original Source:	California Department of Water Resources - OSWCR(Well Numbers), as of Apr 29, 2020; California Department of Water Resources - Well Completion Reports		

Map Key	Direction	Distance (mi)	Distance (ft)	Elevation (ft)	DB
9	WSW	0.18	949.91	78.36	WATER WELLS

WCR No:	WCR1993-005641	County:	Santa Clara
County(OSWCR):	Santa Clara	Decimal Latitude:	37.3523
Decimal Lat(OSWCR):	37.3523	Decimal Longitude:	-121.95937
Decim Long(OSWCR):	-121.95937		
Location(OSWCR):	None		
City(OSWCR):	SANTA CLARA		
Location:	None		
City:	SANTA CLARA		
Original Source:	California Department of Water Resources - OSWCR(Well Numbers), as of Apr 29, 2020; California Department of Water Resources - Well Completion Reports		

Map Key	Direction	Distance (mi)	Distance (ft)	Elevation (ft)	DB
9	WSW	0.18	949.91	78.36	WATER WELLS

WCR No:	WCR0192002	County:	Santa Clara
County(OSWCR):	Santa Clara	Decimal Latitude:	37.3523
Decimal Lat(OSWCR):	37.3523	Decimal Longitude:	-121.95937
Decim Long(OSWCR):	-121.95937		
Location(OSWCR):	None		
City(OSWCR):	None		
Location:	None		
City:	None		
Original Source:	California Department of Water Resources - OSWCR(Well Numbers), as of Apr 29, 2020; California Department of Water Resources - Well Completion Reports		

Map Key	Direction	Distance (mi)	Distance (ft)	Elevation (ft)	DB
9	WSW	0.18	949.91	78.36	WATER WELLS

WCR No:	WCR2003-006163	County:	Santa Clara
County(OSWCR):	Santa Clara	Decimal Latitude:	37.3523
Decimal Lat(OSWCR):	37.3523	Decimal Longitude:	-121.95937
Decim Long(OSWCR):	-121.95937		
Location(OSWCR):	None		
City(OSWCR):	SANTA CLARA		

Wells and Additional Sources Detail Report

Location: None
City: SANTA CLARA
Original Source: California Department of Water Resources - OSWCR(Well Numbers), as of Apr 29, 2020; California Department of Water Resources - Well Completion Reports

Map Key	Direction	Distance (mi)	Distance (ft)	Elevation (ft)	DB
9	WSW	0.18	949.91	78.36	WATER WELLS

WCR No: WCR2003-006162 County: Santa Clara
County(OSWCR): Santa Clara Decimal Latitude: 37.3523
Decimal Lat(OSWCR): 37.3523 Decimal Longitude: -121.95937
Decim Long(OSWCR): -121.95937
Location(OSWCR): None
City(OSWCR): SANTA CLARA
Location: None
City: SANTA CLARA
Original Source: California Department of Water Resources - OSWCR(Well Numbers), as of Apr 29, 2020; California Department of Water Resources - Well Completion Reports

Map Key	Direction	Distance (mi)	Distance (ft)	Elevation (ft)	DB
9	WSW	0.18	949.91	78.36	WATER WELLS

WCR No: WCR2005-008240 County: Santa Clara
County(OSWCR): Santa Clara Decimal Latitude: 37.3523
Decimal Lat(OSWCR): 37.3523 Decimal Longitude: -121.95937
Decim Long(OSWCR): -121.95937
Location(OSWCR): 2320 EL CAMINO REAL
City(OSWCR): PALO ALTO
Location: 2320 EL CAMINO REAL
City: PALO ALTO
Original Source: California Department of Water Resources - OSWCR(Well Numbers), as of Apr 29, 2020; California Department of Water Resources - Well Completion Reports

Map Key	Direction	Distance (mi)	Distance (ft)	Elevation (ft)	DB
9	WSW	0.18	949.91	78.36	WATER WELLS

WCR No: WCR1991-008541 County: Santa Clara
County(OSWCR): Santa Clara Decimal Latitude: 37.3523
Decimal Lat(OSWCR): 37.3523 Decimal Longitude: -121.95937
Decim Long(OSWCR): -121.95937
Location(OSWCR): None
City(OSWCR): SANTA CLARA
Location: None
City: SANTA CLARA
Original Source: California Department of Water Resources - OSWCR(Well Numbers), as of Apr 29, 2020; California Department of Water Resources - Well Completion Reports

Wells and Additional Sources Detail Report

Map Key	Direction	Distance (mi)	Distance (ft)	Elevation (ft)	DB
9	WSW	0.18	949.91	78.36	WATER WELLS
<div> <div>WCR No:</div> <div>WCR2003-007374</div> <div>County:</div> <div>Santa Clara</div> </div> <div> <div>County(OSWCR):</div> <div>Santa Clara</div> <div>Decimal Latitude:</div> <div>37.3523</div> </div> <div> <div>Decimal Lat(OSWCR):</div> <div>37.3523</div> <div>Decimal Longitude:</div> <div>-121.95937</div> </div> <div> <div>Decim Long(OSWCR):</div> <div>-121.95937</div> </div> <div> <div>Location(OSWCR):</div> <div>None</div> </div> <div> <div>City(OSWCR):</div> <div>SANTA CLARA</div> </div> <div> <div>Location:</div> <div>None</div> </div> <div> <div>City:</div> <div>SANTA CLARA</div> </div> <div> <div>Original Source:</div> <div>California Department of Water Resources - OSWCR(Well Numbers), as of Apr 29, 2020; California Department of Water Resources - Well Completion Reports</div> </div>					

Map Key	Direction	Distance (mi)	Distance (ft)	Elevation (ft)	DB
9	WSW	0.18	949.91	78.36	WATER WELLS
<div> <div>WCR No:</div> <div>WCR1995-001295</div> <div>County:</div> <div>Santa Clara</div> </div> <div> <div>County(OSWCR):</div> <div>Santa Clara</div> <div>Decimal Latitude:</div> <div>37.3523</div> </div> <div> <div>Decimal Lat(OSWCR):</div> <div>37.3523</div> <div>Decimal Longitude:</div> <div>-121.95937</div> </div> <div> <div>Decim Long(OSWCR):</div> <div>-121.95937</div> </div> <div> <div>Location(OSWCR):</div> <div>None</div> </div> <div> <div>City(OSWCR):</div> <div>SANTA CLARA</div> </div> <div> <div>Location:</div> <div>None</div> </div> <div> <div>City:</div> <div>SANTA CLARA</div> </div> <div> <div>Original Source:</div> <div>California Department of Water Resources - OSWCR(Well Numbers), as of Apr 29, 2020; California Department of Water Resources - Well Completion Reports</div> </div>					

Map Key	Direction	Distance (mi)	Distance (ft)	Elevation (ft)	DB
9	WSW	0.18	949.91	78.36	WATER WELLS
<div> <div>WCR No:</div> <div>WCR1988-006057</div> <div>County:</div> <div>Santa Clara</div> </div> <div> <div>County(OSWCR):</div> <div>Santa Clara</div> <div>Decimal Latitude:</div> <div>37.3523</div> </div> <div> <div>Decimal Lat(OSWCR):</div> <div>37.3523</div> <div>Decimal Longitude:</div> <div>-121.95937</div> </div> <div> <div>Decim Long(OSWCR):</div> <div>-121.95937</div> </div> <div> <div>Location(OSWCR):</div> <div>None</div> </div> <div> <div>City(OSWCR):</div> <div>SANTA CLARA</div> </div> <div> <div>Location:</div> <div>None</div> </div> <div> <div>City:</div> <div>SANTA CLARA</div> </div> <div> <div>Original Source:</div> <div>California Department of Water Resources - OSWCR(Well Numbers), as of Apr 29, 2020; California Department of Water Resources - Well Completion Reports</div> </div>					

Map Key	Direction	Distance (mi)	Distance (ft)	Elevation (ft)	DB
9	WSW	0.18	949.91	78.36	WATER WELLS
<div> <div>WCR No:</div> <div>WCR1997-003563</div> <div>County:</div> <div>Santa Clara</div> </div>					

Wells and Additional Sources Detail Report

County(OSWCR):	Santa Clara	Decimal Latitude:	37.3523
Decimal Lat(OSWCR):	37.3523	Decimal Longitude:	-121.95937
Decim Long(OSWCR):	-121.95937		
Location(OSWCR):	None		
City(OSWCR):	SANTA CLARA		
Location:	None		
City:	SANTA CLARA		
Original Source:	California Department of Water Resources - OSWCR(Well Numbers), as of Apr 29, 2020; California Department of Water Resources - Well Completion Reports		

Map Key	Direction	Distance (mi)	Distance (ft)	Elevation (ft)	DB
9	WSW	0.18	949.91	78.36	WATER WELLS

WCR No:	WCR0117887	County:	Santa Clara
County(OSWCR):	Santa Clara	Decimal Latitude:	37.3523
Decimal Lat(OSWCR):	37.3523	Decimal Longitude:	-121.95937
Decim Long(OSWCR):	-121.95937		
Location(OSWCR):	1265 EL CAMINO REAL		
City(OSWCR):	SANTA CLARA		
Location:	1265 EL CAMINO REAL		
City:	SANTA CLARA		
Original Source:	California Department of Water Resources - OSWCR(Well Numbers), as of Apr 29, 2020; California Department of Water Resources - Well Completion Reports		

Map Key	Direction	Distance (mi)	Distance (ft)	Elevation (ft)	DB
9	WSW	0.18	949.91	78.36	WATER WELLS

WCR No:	WCR1993-005640	County:	Santa Clara
County(OSWCR):	Santa Clara	Decimal Latitude:	37.3523
Decimal Lat(OSWCR):	37.3523	Decimal Longitude:	-121.95937
Decim Long(OSWCR):	-121.95937		
Location(OSWCR):	None		
City(OSWCR):	SANTA CLARA		
Location:	None		
City:	SANTA CLARA		
Original Source:	California Department of Water Resources - OSWCR(Well Numbers), as of Apr 29, 2020; California Department of Water Resources - Well Completion Reports		

Map Key	Direction	Distance (mi)	Distance (ft)	Elevation (ft)	DB
9	WSW	0.18	949.91	78.36	WATER WELLS

WCR No:	WCR2003-007861	County:	Santa Clara
County(OSWCR):	Santa Clara	Decimal Latitude:	37.3523
Decimal Lat(OSWCR):	37.3523	Decimal Longitude:	-121.95937
Decim Long(OSWCR):	-121.95937		
Location(OSWCR):	1995 Warburton Ave		
City(OSWCR):	SANTA CLARA		

Wells and Additional Sources Detail Report

Location: 1995 WARBURTON AVE
City: SANTA CLARA
Original Source: California Department of Water Resources - OSWCR(Well Numbers), as of Apr 29, 2020; California Department of Water Resources - Well Completion Reports

Map Key	Direction	Distance (mi)	Distance (ft)	Elevation (ft)	DB
9	WSW	0.18	949.91	78.36	WATER WELLS

WCR No: WCR0111870 County: Santa Clara
County(OSWCR): Santa Clara Decimal Latitude: 37.3523
Decimal Lat(OSWCR): 37.3523 Decimal Longitude: -121.95937
Decim Long(OSWCR): -121.95937
Location(OSWCR): 1995 EL CAMINO
City(OSWCR): SANTA CLARA
Location: 1995 EL CAMINO
City: SANTA CLARA
Original Source: California Department of Water Resources - OSWCR(Well Numbers), as of Apr 29, 2020; California Department of Water Resources - Well Completion Reports

Map Key	Direction	Distance (mi)	Distance (ft)	Elevation (ft)	DB
9	WSW	0.18	949.91	78.36	WATER WELLS

WCR No: WCR0218370 County: Santa Clara
County(OSWCR): Santa Clara Decimal Latitude: 37.3523
Decimal Lat(OSWCR): 37.3523 Decimal Longitude: -121.95937
Decim Long(OSWCR): -121.95937
Location(OSWCR): 1265 EL CAMINO REAL
City(OSWCR): SANTA CLARA
Location: 1265 EL CAMINO REAL
City: SANTA CLARA
Original Source: California Department of Water Resources - OSWCR(Well Numbers), as of Apr 29, 2020; California Department of Water Resources - Well Completion Reports

Map Key	Direction	Distance (mi)	Distance (ft)	Elevation (ft)	DB
9	WSW	0.18	949.91	78.36	WATER WELLS

WCR No: WCR1988-006058 County: Santa Clara
County(OSWCR): Santa Clara Decimal Latitude: 37.3523
Decimal Lat(OSWCR): 37.3523 Decimal Longitude: -121.95937
Decim Long(OSWCR): -121.95937
Location(OSWCR): None
City(OSWCR): SANTA CLARA
Location: None
City: SANTA CLARA
Original Source: California Department of Water Resources - OSWCR(Well Numbers), as of Apr 29, 2020; California Department of Water Resources - Well Completion Reports

Wells and Additional Sources Detail Report

Map Key	Direction	Distance (mi)	Distance (ft)	Elevation (ft)	DB
9	WSW	0.18	949.91	78.36	WATER WELLS

WCR No: WCR2005-001722 County: Santa Clara
 County(OSWCR): Santa Clara Decimal Latitude: 37.3523
 Decimal Lat(OSWCR): 37.3523 Decimal Longitude: -121.95937
 Decim Long(OSWCR): -121.95937
 Location(OSWCR): 1795 SCOTT BLVD
 City(OSWCR): SANTA CLARA
 Location: 1795 SCOTT BLVD
 City: SANTA CLARA
 Original Source: California Department of Water Resources - OSWCR(Well Numbers), as of Apr 29, 2020; California Department of Water Resources - Well Completion Reports

Map Key	Direction	Distance (mi)	Distance (ft)	Elevation (ft)	DB
9	WSW	0.18	949.91	78.36	WATER WELLS

WCR No: WCR1992-005242 County: Santa Clara
 County(OSWCR): Santa Clara Decimal Latitude: 37.3523
 Decimal Lat(OSWCR): 37.3523 Decimal Longitude: -121.95937
 Decim Long(OSWCR): -121.95937
 Location(OSWCR): None
 City(OSWCR): SANTA CLARA
 Location: None
 City: SANTA CLARA
 Original Source: California Department of Water Resources - OSWCR(Well Numbers), as of Apr 29, 2020; California Department of Water Resources - Well Completion Reports

Map Key	Direction	Distance (mi)	Distance (ft)	Elevation (ft)	DB
9	WSW	0.18	949.91	78.36	WATER WELLS

WCR No: WCR2010-002996 County: Santa Clara
 County(OSWCR): Santa Clara Decimal Latitude: 37.3523
 Decimal Lat(OSWCR): 37.3523 Decimal Longitude: -121.95937
 Decim Long(OSWCR): -121.95937
 Location(OSWCR): 1810 EL CAMINO REAL
 City(OSWCR): SANTA CLARA
 Location: 1810 EL CAMINO REAL
 City: SANTA CLARA
 Original Source: California Department of Water Resources - OSWCR(Well Numbers), as of Apr 29, 2020; California Department of Water Resources - Well Completion Reports

Map Key	Direction	Distance (mi)	Distance (ft)	Elevation (ft)	DB
9	WSW	0.18	949.91	78.36	WATER WELLS

WCR No: WCR1989-009550 County: Santa Clara

Wells and Additional Sources Detail Report

County(OSWCR):	Santa Clara	Decimal Latitude:	37.3523
Decimal Lat(OSWCR):	37.3523	Decimal Longitude:	-121.95937
Decim Long(OSWCR):	-121.95937		
Location(OSWCR):	None		
City(OSWCR):	SANTA CLARA		
Location:	None		
City:	SANTA CLARA		
Original Source:	California Department of Water Resources - OSWCR(Well Numbers), as of Apr 29, 2020; California Department of Water Resources - Well Completion Reports		

Map Key	Direction	Distance (mi)	Distance (ft)	Elevation (ft)	DB
9	WSW	0.18	949.91	78.36	WATER WELLS

WCR No:	WCR1992-007147	County:	Santa Clara
County(OSWCR):	Santa Clara	Decimal Latitude:	37.3523
Decimal Lat(OSWCR):	37.3523	Decimal Longitude:	-121.95937
Decim Long(OSWCR):	-121.95937		
Location(OSWCR):	None		
City(OSWCR):	SANTA CLARA		
Location:	None		
City:	SANTA CLARA		
Original Source:	California Department of Water Resources - OSWCR(Well Numbers), as of Apr 29, 2020; California Department of Water Resources - Well Completion Reports		

Map Key	Direction	Distance (mi)	Distance (ft)	Elevation (ft)	DB
9	WSW	0.18	949.91	78.36	WATER WELLS

WCR No:	WCR1995-004484	County:	Santa Clara
County(OSWCR):	Santa Clara	Decimal Latitude:	37.3523
Decimal Lat(OSWCR):	37.3523	Decimal Longitude:	-121.95937
Decim Long(OSWCR):	-121.95937		
Location(OSWCR):	None		
City(OSWCR):	SANTA CLARA		
Location:	None		
City:	SANTA CLARA		
Original Source:	California Department of Water Resources - OSWCR(Well Numbers), as of Apr 29, 2020; California Department of Water Resources - Well Completion Reports		

Map Key	Direction	Distance (mi)	Distance (ft)	Elevation (ft)	DB
9	WSW	0.18	949.91	78.36	WATER WELLS

WCR No:	WCR1991-011378	County:	Santa Clara
County(OSWCR):	Santa Clara	Decimal Latitude:	37.3523
Decimal Lat(OSWCR):	37.3523	Decimal Longitude:	-121.95937
Decim Long(OSWCR):	-121.95937		
Location(OSWCR):	None		
City(OSWCR):	SANTA CLARA		

Wells and Additional Sources Detail Report

Location: None
City: SANTA CLARA
Original Source: California Department of Water Resources - OSWCR(Well Numbers), as of Apr 29, 2020; California Department of Water Resources - Well Completion Reports

Map Key	Direction	Distance (mi)	Distance (ft)	Elevation (ft)	DB
9	WSW	0.18	949.91	78.36	WATER WELLS

WCR No: WCR2003-007376 County: Santa Clara
County(OSWCR): Santa Clara Decimal Latitude: 37.3523
Decimal Lat(OSWCR): 37.3523 Decimal Longitude: -121.95937
Decim Long(OSWCR): -121.95937
Location(OSWCR): None
City(OSWCR): SANTA CLARA
Location: None
City: SANTA CLARA
Original Source: California Department of Water Resources - OSWCR(Well Numbers), as of Apr 29, 2020; California Department of Water Resources - Well Completion Reports

Map Key	Direction	Distance (mi)	Distance (ft)	Elevation (ft)	DB
9	WSW	0.18	949.91	78.36	WATER WELLS

WCR No: WCR1997-003562 County: Santa Clara
County(OSWCR): Santa Clara Decimal Latitude: 37.3523
Decimal Lat(OSWCR): 37.3523 Decimal Longitude: -121.95937
Decim Long(OSWCR): -121.95937
Location(OSWCR): None
City(OSWCR): SANTA CLARA
Location: None
City: SANTA CLARA
Original Source: California Department of Water Resources - OSWCR(Well Numbers), as of Apr 29, 2020; California Department of Water Resources - Well Completion Reports

Map Key	Direction	Distance (mi)	Distance (ft)	Elevation (ft)	DB
9	WSW	0.18	949.91	78.36	WATER WELLS

WCR No: WCR1988-004946 County: Santa Clara
County(OSWCR): Santa Clara Decimal Latitude: 37.3523
Decimal Lat(OSWCR): 37.3523 Decimal Longitude: -121.95937
Decim Long(OSWCR): -121.95937
Location(OSWCR): None
City(OSWCR): SANTA CLARA
Location: None
City: SANTA CLARA
Original Source: California Department of Water Resources - OSWCR(Well Numbers), as of Apr 29, 2020; California Department of Water Resources - Well Completion Reports

Wells and Additional Sources Detail Report

Map Key	Direction	Distance (mi)	Distance (ft)	Elevation (ft)	DB
9	WSW	0.18	949.91	78.36	WATER WELLS

WCR No: WCR1995-002355 County: Santa Clara
 County(OSWCR): Santa Clara Decimal Latitude: 37.3523
 Decimal Lat(OSWCR): 37.3523 Decimal Longitude: -121.95937
 Decim Long(OSWCR): -121.95937
 Location(OSWCR): None
 City(OSWCR): SANTA CLARA
 Location: None
 City: SANTA CLARA
 Original Source: California Department of Water Resources - OSWCR(Well Numbers), as of Apr 29, 2020; California Department of Water Resources - Well Completion Reports

Map Key	Direction	Distance (mi)	Distance (ft)	Elevation (ft)	DB
9	WSW	0.18	949.91	78.36	WATER WELLS

WCR No: WCR1992-007142 County: Santa Clara
 County(OSWCR): Santa Clara Decimal Latitude: 37.3523
 Decimal Lat(OSWCR): 37.3523 Decimal Longitude: -121.95937
 Decim Long(OSWCR): -121.95937
 Location(OSWCR): None
 City(OSWCR): SANTA CLARA
 Location: None
 City: SANTA CLARA
 Original Source: California Department of Water Resources - OSWCR(Well Numbers), as of Apr 29, 2020; California Department of Water Resources - Well Completion Reports

Map Key	Direction	Distance (mi)	Distance (ft)	Elevation (ft)	DB
9	WSW	0.18	949.91	78.36	WATER WELLS

WCR No: WCR1990-009752 County: Santa Clara
 County(OSWCR): Santa Clara Decimal Latitude: 37.3523
 Decimal Lat(OSWCR): 37.3523 Decimal Longitude: -121.95937
 Decim Long(OSWCR): -121.95937
 Location(OSWCR): None
 City(OSWCR): SAN JOSE
 Location: None
 City: SAN JOSE
 Original Source: California Department of Water Resources - OSWCR(Well Numbers), as of Apr 29, 2020; California Department of Water Resources - Well Completion Reports

Map Key	Direction	Distance (mi)	Distance (ft)	Elevation (ft)	DB
9	WSW	0.18	949.91	78.36	WATER WELLS

WCR No: WCR0229999 County: Santa Clara

Wells and Additional Sources Detail Report

County(OSWCR):	Santa Clara	Decimal Latitude:	37.3523
Decimal Lat(OSWCR):	37.3523	Decimal Longitude:	-121.95937
Decim Long(OSWCR):	-121.95937		
Location(OSWCR):	1265 EL CAMINO REAL		
City(OSWCR):	SANTA CLARA		
Location:	1265 EL CAMINO REAL		
City:	SANTA CLARA		
Original Source:	California Department of Water Resources - OSWCR(Well Numbers), as of Apr 29, 2020; California Department of Water Resources - Well Completion Reports		

Map Key	Direction	Distance (mi)	Distance (ft)	Elevation (ft)	DB
9	WSW	0.18	949.91	78.36	WATER WELLS

WCR No:	WCR2003-006164	County:	Santa Clara
County(OSWCR):	Santa Clara	Decimal Latitude:	37.3523
Decimal Lat(OSWCR):	37.3523	Decimal Longitude:	-121.95937
Decim Long(OSWCR):	-121.95937		
Location(OSWCR):	None		
City(OSWCR):	SANTA CLARA		
Location:	None		
City:	SANTA CLARA		
Original Source:	California Department of Water Resources - OSWCR(Well Numbers), as of Apr 29, 2020; California Department of Water Resources - Well Completion Reports		

Map Key	Direction	Distance (mi)	Distance (ft)	Elevation (ft)	DB
9	WSW	0.18	949.91	78.36	WATER WELLS

WCR No:	WCR1995-002354	County:	Santa Clara
County(OSWCR):	Santa Clara	Decimal Latitude:	37.3523
Decimal Lat(OSWCR):	37.3523	Decimal Longitude:	-121.95937
Decim Long(OSWCR):	-121.95937		
Location(OSWCR):	None		
City(OSWCR):	SANTA CLARA		
Location:	None		
City:	SANTA CLARA		
Original Source:	California Department of Water Resources - OSWCR(Well Numbers), as of Apr 29, 2020; California Department of Water Resources - Well Completion Reports		

Map Key	Direction	Distance (mi)	Distance (ft)	Elevation (ft)	DB
9	WSW	0.18	949.91	78.36	WATER WELLS

WCR No:	WCR1991-005231	County:	Santa Clara
County(OSWCR):	Santa Clara	Decimal Latitude:	37.3523
Decimal Lat(OSWCR):	37.3523	Decimal Longitude:	-121.95937
Decim Long(OSWCR):	-121.95937		
Location(OSWCR):	None		
City(OSWCR):	SAN JOSE		

Wells and Additional Sources Detail Report

Location: None
City: SAN JOSE
Original Source: California Department of Water Resources - OSWCR(Well Numbers), as of Apr 29, 2020; California Department of Water Resources - Well Completion Reports

Map Key	Direction	Distance (mi)	Distance (ft)	Elevation (ft)	DB
9	WSW	0.18	949.91	78.36	WATER WELLS

WCR No: WCR2005-007540 County: Santa Clara
County(OSWCR): Santa Clara Decimal Latitude: 37.3523
Decimal Lat(OSWCR): 37.3523 Decimal Longitude: -121.95937
Decim Long(OSWCR): -121.95937
Location(OSWCR): 2320 EL CAMINO REAL
City(OSWCR): PALO ALTO
Location: 2320 EL CAMINO REAL
City: PALO ALTO
Original Source: California Department of Water Resources - OSWCR(Well Numbers), as of Apr 29, 2020; California Department of Water Resources - Well Completion Reports

Map Key	Direction	Distance (mi)	Distance (ft)	Elevation (ft)	DB
9	WSW	0.18	949.91	78.36	WATER WELLS

WCR No: WCR2015-000206 County: Santa Clara
County(OSWCR): Santa Clara Decimal Latitude: 37.3523
Decimal Lat(OSWCR): 37.3523 Decimal Longitude: -121.95937
Decim Long(OSWCR): -121.95937
Location(OSWCR): 1499 LINCOLN ST
City(OSWCR): SANTA CLARA
Location: 1499 LINCOLN ST
City: SANTA CLARA
Original Source: California Department of Water Resources - OSWCR(Well Numbers), as of Apr 29, 2020; California Department of Water Resources - Well Completion Reports

Map Key	Direction	Distance (mi)	Distance (ft)	Elevation (ft)	DB
9	WSW	0.18	949.91	78.36	WATER WELLS

WCR No: WCR1989-010536 County: Santa Clara
County(OSWCR): Santa Clara Decimal Latitude: 37.3523
Decimal Lat(OSWCR): 37.3523 Decimal Longitude: -121.95937
Decim Long(OSWCR): -121.95937
Location(OSWCR): None
City(OSWCR): SANTA CLARA
Location: None
City: SANTA CLARA
Original Source: California Department of Water Resources - OSWCR(Well Numbers), as of Apr 29, 2020; California Department of Water Resources - Well Completion Reports

Wells and Additional Sources Detail Report

Map Key	Direction	Distance (mi)	Distance (ft)	Elevation (ft)	DB
9	WSW	0.18	949.91	78.36	WATER WELLS
<div> <div>WCR No:</div> <div>WCR2000-005024</div> <div>County:</div> <div>Santa Clara</div> </div> <div> <div>County(OSWCR):</div> <div>Santa Clara</div> <div>Decimal Latitude:</div> <div>37.3523</div> </div> <div> <div>Decimal Lat(OSWCR):</div> <div>37.3523</div> <div>Decimal Longitude:</div> <div>-121.95937</div> </div> <div> <div>Decim Long(OSWCR):</div> <div>-121.95937</div> </div> <div> <div>Location(OSWCR):</div> <div>None</div> </div> <div> <div>City(OSWCR):</div> <div>SANTA CLARA</div> </div> <div> <div>Location:</div> <div>None</div> </div> <div> <div>City:</div> <div>SANTA CLARA</div> </div> <div> <div>Original Source:</div> <div>California Department of Water Resources - OSWCR(Well Numbers), as of Apr 29, 2020; California Department of Water Resources - Well Completion Reports</div> </div>					

Map Key	Direction	Distance (mi)	Distance (ft)	Elevation (ft)	DB
9	WSW	0.18	949.91	78.36	WATER WELLS
<div> <div>WCR No:</div> <div>WCR2002-008232</div> <div>County:</div> <div>Santa Clara</div> </div> <div> <div>County(OSWCR):</div> <div>Santa Clara</div> <div>Decimal Latitude:</div> <div>37.3523</div> </div> <div> <div>Decimal Lat(OSWCR):</div> <div>37.3523</div> <div>Decimal Longitude:</div> <div>-121.95937</div> </div> <div> <div>Decim Long(OSWCR):</div> <div>-121.95937</div> </div> <div> <div>Location(OSWCR):</div> <div>None</div> </div> <div> <div>City(OSWCR):</div> <div>SANTA CLARA</div> </div> <div> <div>Location:</div> <div>None</div> </div> <div> <div>City:</div> <div>SANTA CLARA</div> </div> <div> <div>Original Source:</div> <div>California Department of Water Resources - OSWCR(Well Numbers), as of Apr 29, 2020; California Department of Water Resources - Well Completion Reports</div> </div>					

Map Key	Direction	Distance (mi)	Distance (ft)	Elevation (ft)	DB
9	WSW	0.18	949.91	78.36	WATER WELLS
<div> <div>WCR No:</div> <div>WCR1990-009751</div> <div>County:</div> <div>Santa Clara</div> </div> <div> <div>County(OSWCR):</div> <div>Santa Clara</div> <div>Decimal Latitude:</div> <div>37.3523</div> </div> <div> <div>Decimal Lat(OSWCR):</div> <div>37.3523</div> <div>Decimal Longitude:</div> <div>-121.95937</div> </div> <div> <div>Decim Long(OSWCR):</div> <div>-121.95937</div> </div> <div> <div>Location(OSWCR):</div> <div>None</div> </div> <div> <div>City(OSWCR):</div> <div>SAN JOSE</div> </div> <div> <div>Location:</div> <div>None</div> </div> <div> <div>City:</div> <div>SAN JOSE</div> </div> <div> <div>Original Source:</div> <div>California Department of Water Resources - OSWCR(Well Numbers), as of Apr 29, 2020; California Department of Water Resources - Well Completion Reports</div> </div>					

Map Key	Direction	Distance (mi)	Distance (ft)	Elevation (ft)	DB
9	WSW	0.18	949.91	78.36	WATER WELLS
<div> <div>WCR No:</div> <div>WCR1992-007145</div> <div>County:</div> <div>Santa Clara</div> </div>					

Wells and Additional Sources Detail Report

County(OSWCR):	Santa Clara	Decimal Latitude:	37.3523
Decimal Lat(OSWCR):	37.3523	Decimal Longitude:	-121.95937
Decim Long(OSWCR):	-121.95937		
Location(OSWCR):	None		
City(OSWCR):	SANTA CLARA		
Location:	None		
City:	SANTA CLARA		
Original Source:	California Department of Water Resources - OSWCR(Well Numbers), as of Apr 29, 2020; California Department of Water Resources - Well Completion Reports		

Map Key	Direction	Distance (mi)	Distance (ft)	Elevation (ft)	DB
9	WSW	0.18	949.91	78.36	WATER WELLS

WCR No:	WCR1988-006056	County:	Santa Clara
County(OSWCR):	Santa Clara	Decimal Latitude:	37.3523
Decimal Lat(OSWCR):	37.3523	Decimal Longitude:	-121.95937
Decim Long(OSWCR):	-121.95937		
Location(OSWCR):	None		
City(OSWCR):	SANTA CLARA		
Location:	None		
City:	SANTA CLARA		
Original Source:	California Department of Water Resources - OSWCR(Well Numbers), as of Apr 29, 2020; California Department of Water Resources - Well Completion Reports		

Map Key	Direction	Distance (mi)	Distance (ft)	Elevation (ft)	DB
9	WSW	0.18	949.91	78.36	WATER WELLS

WCR No:	WCR1989-010733	County:	Santa Clara
County(OSWCR):	Santa Clara	Decimal Latitude:	37.3523
Decimal Lat(OSWCR):	37.3523	Decimal Longitude:	-121.95937
Decim Long(OSWCR):	-121.95937		
Location(OSWCR):	None		
City(OSWCR):	SANTA CLARA		
Location:	None		
City:	SANTA CLARA		
Original Source:	California Department of Water Resources - OSWCR(Well Numbers), as of Apr 29, 2020; California Department of Water Resources - Well Completion Reports		

Map Key	Direction	Distance (mi)	Distance (ft)	Elevation (ft)	DB
9	WSW	0.18	949.91	78.36	WATER WELLS

WCR No:	WCR2003-007377	County:	Santa Clara
County(OSWCR):	Santa Clara	Decimal Latitude:	37.3523
Decimal Lat(OSWCR):	37.3523	Decimal Longitude:	-121.95937
Decim Long(OSWCR):	-121.95937		
Location(OSWCR):	None		
City(OSWCR):	SANTA CLARA		

Wells and Additional Sources Detail Report

Location: None
City: SANTA CLARA
Original Source: California Department of Water Resources - OSWCR(Well Numbers), as of Apr 29, 2020; California Department of Water Resources - Well Completion Reports

Map Key	Direction	Distance (mi)	Distance (ft)	Elevation (ft)	DB
9	WSW	0.18	949.91	78.36	WATER WELLS

WCR No: WCR2010-002910 County: Santa Clara
County(OSWCR): Santa Clara Decimal Latitude: 37.3523
Decimal Lat(OSWCR): 37.3523 Decimal Longitude: -121.95937
Decim Long(OSWCR): -121.95937
Location(OSWCR): 1810 EL CAMINO REAL
City(OSWCR): SANTA CLARA
Location: 1810 EL CAMINO REAL
City: SANTA CLARA
Original Source: California Department of Water Resources - OSWCR(Well Numbers), as of Apr 29, 2020; California Department of Water Resources - Well Completion Reports

Map Key	Direction	Distance (mi)	Distance (ft)	Elevation (ft)	DB
9	WSW	0.18	949.91	78.36	WATER WELLS

WCR No: WCR2003-007379 County: Santa Clara
County(OSWCR): Santa Clara Decimal Latitude: 37.3523
Decimal Lat(OSWCR): 37.3523 Decimal Longitude: -121.95937
Decim Long(OSWCR): -121.95937
Location(OSWCR): None
City(OSWCR): SANTA CLARA
Location: None
City: SANTA CLARA
Original Source: California Department of Water Resources - OSWCR(Well Numbers), as of Apr 29, 2020; California Department of Water Resources - Well Completion Reports

Map Key	Direction	Distance (mi)	Distance (ft)	Elevation (ft)	DB
9	WSW	0.18	949.91	78.36	WATER WELLS

WCR No: WCR0235607 County: Santa Clara
County(OSWCR): Santa Clara Decimal Latitude: 37.3523
Decimal Lat(OSWCR): 37.3523 Decimal Longitude: -121.95937
Decim Long(OSWCR): -121.95937
Location(OSWCR): None
City(OSWCR): None
Location: None
City: None
Original Source: California Department of Water Resources - OSWCR(Well Numbers), as of Apr 29, 2020; California Department of Water Resources - Well Completion Reports

Wells and Additional Sources Detail Report

Map Key	Direction	Distance (mi)	Distance (ft)	Elevation (ft)	DB
9	WSW	0.18	949.91	78.36	WATER WELLS
<div> <div>WCR No:</div> <div>WCR2004-006355</div> <div>County:</div> <div>Santa Clara</div> </div> <div> <div>County(OSWCR):</div> <div>Santa Clara</div> <div>Decimal Latitude:</div> <div>37.3523</div> </div> <div> <div>Decimal Lat(OSWCR):</div> <div>37.3523</div> <div>Decimal Longitude:</div> <div>-121.95937</div> </div> <div> <div>Decim Long(OSWCR):</div> <div>-121.95937</div> </div> <div> <div>Location(OSWCR):</div> <div>1196 RED ST & JACKSON</div> </div> <div> <div>City(OSWCR):</div> <div>SANTA CLARA</div> </div> <div> <div>Location:</div> <div>1196 RED ST & JACKSON</div> </div> <div> <div>City:</div> <div>SANTA CLARA</div> </div> <div> <div>Original Source:</div> <div>California Department of Water Resources - OSWCR(Well Numbers), as of Apr 29, 2020; California Department of Water Resources - Well Completion Reports</div> </div>					

Map Key	Direction	Distance (mi)	Distance (ft)	Elevation (ft)	DB
9	WSW	0.18	949.91	78.36	WATER WELLS
<div> <div>WCR No:</div> <div>WCR2005-001725</div> <div>County:</div> <div>Santa Clara</div> </div> <div> <div>County(OSWCR):</div> <div>Santa Clara</div> <div>Decimal Latitude:</div> <div>37.3523</div> </div> <div> <div>Decimal Lat(OSWCR):</div> <div>37.3523</div> <div>Decimal Longitude:</div> <div>-121.95937</div> </div> <div> <div>Decim Long(OSWCR):</div> <div>-121.95937</div> </div> <div> <div>Location(OSWCR):</div> <div>1795 SCOTT BLVD</div> </div> <div> <div>City(OSWCR):</div> <div>SANTA CLARA</div> </div> <div> <div>Location:</div> <div>1795 SCOTT BLVD</div> </div> <div> <div>City:</div> <div>SANTA CLARA</div> </div> <div> <div>Original Source:</div> <div>California Department of Water Resources - OSWCR(Well Numbers), as of Apr 29, 2020; California Department of Water Resources - Well Completion Reports</div> </div>					

Map Key	Direction	Distance (mi)	Distance (ft)	Elevation (ft)	DB
9	WSW	0.18	949.91	78.36	WATER WELLS
<div> <div>WCR No:</div> <div>WCR2003-007368</div> <div>County:</div> <div>Santa Clara</div> </div> <div> <div>County(OSWCR):</div> <div>Santa Clara</div> <div>Decimal Latitude:</div> <div>37.3523</div> </div> <div> <div>Decimal Lat(OSWCR):</div> <div>37.3523</div> <div>Decimal Longitude:</div> <div>-121.95937</div> </div> <div> <div>Decim Long(OSWCR):</div> <div>-121.95937</div> </div> <div> <div>Location(OSWCR):</div> <div>None</div> </div> <div> <div>City(OSWCR):</div> <div>SANTA CLARA</div> </div> <div> <div>Location:</div> <div>None</div> </div> <div> <div>City:</div> <div>SANTA CLARA</div> </div> <div> <div>Original Source:</div> <div>California Department of Water Resources - OSWCR(Well Numbers), as of Apr 29, 2020; California Department of Water Resources - Well Completion Reports</div> </div>					

Map Key	Direction	Distance (mi)	Distance (ft)	Elevation (ft)	DB
9	WSW	0.18	949.91	78.36	WATER WELLS
<div> <div>WCR No:</div> <div>WCR2003-006200</div> <div>County:</div> <div>Santa Clara</div> </div>					

Wells and Additional Sources Detail Report

County(OSWCR):	Santa Clara	Decimal Latitude:	37.3523
Decimal Lat(OSWCR):	37.3523	Decimal Longitude:	-121.95937
Decim Long(OSWCR):	-121.95937		
Location(OSWCR):	None		
City(OSWCR):	SANTA CLARA		
Location:	None		
City:	SANTA CLARA		
Original Source:	California Department of Water Resources - OSWCR(Well Numbers), as of Apr 29, 2020; California Department of Water Resources - Well Completion Reports		

Map Key	Direction	Distance (mi)	Distance (ft)	Elevation (ft)	DB
9	WSW	0.18	949.91	78.36	WATER WELLS

WCR No:	WCR1992-007381	County:	Santa Clara
County(OSWCR):	Santa Clara	Decimal Latitude:	37.3523
Decimal Lat(OSWCR):	37.3523	Decimal Longitude:	-121.95937
Decim Long(OSWCR):	-121.95937		
Location(OSWCR):	None		
City(OSWCR):	SANTA CLARA		
Location:	None		
City:	SANTA CLARA		
Original Source:	California Department of Water Resources - OSWCR(Well Numbers), as of Apr 29, 2020; California Department of Water Resources - Well Completion Reports		

Map Key	Direction	Distance (mi)	Distance (ft)	Elevation (ft)	DB
9	WSW	0.18	949.91	78.36	WATER WELLS

WCR No:	WCR2002-008231	County:	Santa Clara
County(OSWCR):	Santa Clara	Decimal Latitude:	37.3523
Decimal Lat(OSWCR):	37.3523	Decimal Longitude:	-121.95937
Decim Long(OSWCR):	-121.95937		
Location(OSWCR):	None		
City(OSWCR):	SANTA CLARA		
Location:	None		
City:	SANTA CLARA		
Original Source:	California Department of Water Resources - OSWCR(Well Numbers), as of Apr 29, 2020; California Department of Water Resources - Well Completion Reports		

Map Key	Direction	Distance (mi)	Distance (ft)	Elevation (ft)	DB
9	WSW	0.18	949.91	78.36	WATER WELLS

WCR No:	WCR0128202	County:	Santa Clara
County(OSWCR):	Santa Clara	Decimal Latitude:	37.3523
Decimal Lat(OSWCR):	37.3523	Decimal Longitude:	-121.95937
Decim Long(OSWCR):	-121.95937		
Location(OSWCR):	None		
City(OSWCR):	None		

Wells and Additional Sources Detail Report

Location: None
City: None
Original Source: California Department of Water Resources - OSWCR(Well Numbers), as of Apr 29, 2020; California Department of Water Resources - Well Completion Reports

Map Key	Direction	Distance (mi)	Distance (ft)	Elevation (ft)	DB
9	WSW	0.18	949.91	78.36	WATER WELLS

WCR No: WCR0111872 County: Santa Clara
County(OSWCR): Santa Clara Decimal Latitude: 37.3523
Decimal Lat(OSWCR): 37.3523 Decimal Longitude: -121.95937
Decim Long(OSWCR): -121.95937
Location(OSWCR): None
City(OSWCR): None
Location: None
City: None
Original Source: California Department of Water Resources - OSWCR(Well Numbers), as of Apr 29, 2020; California Department of Water Resources - Well Completion Reports

Map Key	Direction	Distance (mi)	Distance (ft)	Elevation (ft)	DB
9	WSW	0.18	949.91	78.36	WATER WELLS

WCR No: WCR1989-010817 County: Santa Clara
County(OSWCR): Santa Clara Decimal Latitude: 37.3523
Decimal Lat(OSWCR): 37.3523 Decimal Longitude: -121.95937
Decim Long(OSWCR): -121.95937
Location(OSWCR): None
City(OSWCR): SANTA CLARA
Location: None
City: SANTA CLARA
Original Source: California Department of Water Resources - OSWCR(Well Numbers), as of Apr 29, 2020; California Department of Water Resources - Well Completion Reports

Map Key	Direction	Distance (mi)	Distance (ft)	Elevation (ft)	DB
9	WSW	0.18	949.91	78.36	WATER WELLS

WCR No: WCR0014903 County: Santa Clara
County(OSWCR): Santa Clara Decimal Latitude: 37.3523
Decimal Lat(OSWCR): 37.3523 Decimal Longitude: -121.95937
Decim Long(OSWCR): -121.95937
Location(OSWCR): None
City(OSWCR): None
Location: None
City: None
Original Source: California Department of Water Resources - OSWCR(Well Numbers), as of Apr 29, 2020; California Department of Water Resources - Well Completion Reports

Wells and Additional Sources Detail Report

Map Key	Direction	Distance (mi)	Distance (ft)	Elevation (ft)	DB
9	WSW	0.18	949.91	78.36	WATER WELLS
<div> <div>WCR No:</div> <div>WCR0198601</div> <div>County:</div> <div>Santa Clara</div> </div> <div> <div>County(OSWCR):</div> <div>Santa Clara</div> <div>Decimal Latitude:</div> <div>37.3523</div> </div> <div> <div>Decimal Lat(OSWCR):</div> <div>37.3523</div> <div>Decimal Longitude:</div> <div>-121.95937</div> </div> <div> <div>Decim Long(OSWCR):</div> <div>-121.95937</div> </div> <div> <div>Location(OSWCR):</div> <div>None</div> </div> <div> <div>City(OSWCR):</div> <div>None</div> </div> <div> <div>Location:</div> <div>None</div> </div> <div> <div>City:</div> <div>None</div> </div> <div> <div>Original Source:</div> <div>California Department of Water Resources - OSWCR(Well Numbers), as of Apr 29, 2020; California Department of Water Resources - Well Completion Reports</div> </div>					

Map Key	Direction	Distance (mi)	Distance (ft)	Elevation (ft)	DB
9	WSW	0.18	949.91	78.36	WATER WELLS
<div> <div>WCR No:</div> <div>WCR1990-008480</div> <div>County:</div> <div>Santa Clara</div> </div> <div> <div>County(OSWCR):</div> <div>Santa Clara</div> <div>Decimal Latitude:</div> <div>37.3523</div> </div> <div> <div>Decimal Lat(OSWCR):</div> <div>37.3523</div> <div>Decimal Longitude:</div> <div>-121.95937</div> </div> <div> <div>Decim Long(OSWCR):</div> <div>-121.95937</div> </div> <div> <div>Location(OSWCR):</div> <div>None</div> </div> <div> <div>City(OSWCR):</div> <div>SAN JOSE</div> </div> <div> <div>Location:</div> <div>None</div> </div> <div> <div>City:</div> <div>SAN JOSE</div> </div> <div> <div>Original Source:</div> <div>California Department of Water Resources - OSWCR(Well Numbers), as of Apr 29, 2020; California Department of Water Resources - Well Completion Reports</div> </div>					

Map Key	Direction	Distance (mi)	Distance (ft)	Elevation (ft)	DB
9	WSW	0.18	949.91	78.36	WATER WELLS
<div> <div>WCR No:</div> <div>WCR1988-004056</div> <div>County:</div> <div>Santa Clara</div> </div> <div> <div>County(OSWCR):</div> <div>Santa Clara</div> <div>Decimal Latitude:</div> <div>37.3523</div> </div> <div> <div>Decimal Lat(OSWCR):</div> <div>37.3523</div> <div>Decimal Longitude:</div> <div>-121.95937</div> </div> <div> <div>Decim Long(OSWCR):</div> <div>-121.95937</div> </div> <div> <div>Location(OSWCR):</div> <div>None</div> </div> <div> <div>City(OSWCR):</div> <div>SAN JOSE</div> </div> <div> <div>Location:</div> <div>None</div> </div> <div> <div>City:</div> <div>SAN JOSE</div> </div> <div> <div>Original Source:</div> <div>California Department of Water Resources - OSWCR(Well Numbers), as of Apr 29, 2020; California Department of Water Resources - Well Completion Reports</div> </div>					

Map Key	Direction	Distance (mi)	Distance (ft)	Elevation (ft)	DB
9	WSW	0.18	949.91	78.36	WATER WELLS
<div> <div>WCR No:</div> <div>WCR2015-000197</div> <div>County:</div> <div>Santa Clara</div> </div>					

Wells and Additional Sources Detail Report

County(OSWCR):	Santa Clara	Decimal Latitude:	37.3523
Decimal Lat(OSWCR):	37.3523	Decimal Longitude:	-121.95937
Decim Long(OSWCR):	-121.95937		
Location(OSWCR):	1499 LINCOLN ST		
City(OSWCR):	SANTA CLARA		
Location:	1499 LINCOLN ST		
City:	SANTA CLARA		
Original Source:	California Department of Water Resources - OSWCR(Well Numbers), as of Apr 29, 2020; California Department of Water Resources - Well Completion Reports		

Map Key	Direction	Distance (mi)	Distance (ft)	Elevation (ft)	DB
9	WSW	0.18	949.91	78.36	WATER WELLS

WCR No:	WCR2005-007536	County:	Santa Clara
County(OSWCR):	Santa Clara	Decimal Latitude:	37.3523
Decimal Lat(OSWCR):	37.3523	Decimal Longitude:	-121.95937
Decim Long(OSWCR):	-121.95937		
Location(OSWCR):	2320 EL CAMINO REAL		
City(OSWCR):	PALO ALTO		
Location:	2320 EL CAMINO REAL		
City:	PALO ALTO		
Original Source:	California Department of Water Resources - OSWCR(Well Numbers), as of Apr 29, 2020; California Department of Water Resources - Well Completion Reports		

Map Key	Direction	Distance (mi)	Distance (ft)	Elevation (ft)	DB
9	WSW	0.18	949.91	78.36	WATER WELLS

WCR No:	WCR1992-007237	County:	Santa Clara
County(OSWCR):	Santa Clara	Decimal Latitude:	37.3523
Decimal Lat(OSWCR):	37.3523	Decimal Longitude:	-121.95937
Decim Long(OSWCR):	-121.95937		
Location(OSWCR):	None		
City(OSWCR):	SANTA CLARA		
Location:	None		
City:	SANTA CLARA		
Original Source:	California Department of Water Resources - OSWCR(Well Numbers), as of Apr 29, 2020; California Department of Water Resources - Well Completion Reports		

Map Key	Direction	Distance (mi)	Distance (ft)	Elevation (ft)	DB
9	WSW	0.18	949.91	78.36	WATER WELLS

WCR No:	WCR1993-007177	County:	Santa Clara
County(OSWCR):	Santa Clara	Decimal Latitude:	37.3523
Decimal Lat(OSWCR):	37.3523	Decimal Longitude:	-121.95937
Decim Long(OSWCR):	-121.95937		
Location(OSWCR):	None		
City(OSWCR):	SANTA CLARA		

Wells and Additional Sources Detail Report

Location: None
City: SANTA CLARA
Original Source: California Department of Water Resources - OSWCR(Well Numbers), as of Apr 29, 2020; California Department of Water Resources - Well Completion Reports

Map Key	Direction	Distance (mi)	Distance (ft)	Elevation (ft)	DB
9	WSW	0.18	949.91	78.36	WATER WELLS

WCR No: WCR1989-009433 County: Santa Clara
County(OSWCR): Santa Clara Decimal Latitude: 37.3523
Decimal Lat(OSWCR): 37.3523 Decimal Longitude: -121.95937
Decim Long(OSWCR): -121.95937
Location(OSWCR): None
City(OSWCR): SANTA CLARA
Location: None
City: SANTA CLARA
Original Source: California Department of Water Resources - OSWCR(Well Numbers), as of Apr 29, 2020; California Department of Water Resources - Well Completion Reports

Map Key	Direction	Distance (mi)	Distance (ft)	Elevation (ft)	DB
9	WSW	0.18	949.91	78.36	WATER WELLS

WCR No: WCR2003-005874 County: Santa Clara
County(OSWCR): Santa Clara Decimal Latitude: 37.3523
Decimal Lat(OSWCR): 37.3523 Decimal Longitude: -121.95937
Decim Long(OSWCR): -121.95937
Location(OSWCR): None
City(OSWCR): SANTA CLARA
Location: None
City: SANTA CLARA
Original Source: California Department of Water Resources - OSWCR(Well Numbers), as of Apr 29, 2020; California Department of Water Resources - Well Completion Reports

Map Key	Direction	Distance (mi)	Distance (ft)	Elevation (ft)	DB
9	WSW	0.18	949.91	78.36	WATER WELLS

WCR No: WCR1991-007660 County: Santa Clara
County(OSWCR): Santa Clara Decimal Latitude: 37.3523
Decimal Lat(OSWCR): 37.3523 Decimal Longitude: -121.95937
Decim Long(OSWCR): -121.95937
Location(OSWCR): None
City(OSWCR): SANTA CLARA
Location: None
City: SANTA CLARA
Original Source: California Department of Water Resources - OSWCR(Well Numbers), as of Apr 29, 2020; California Department of Water Resources - Well Completion Reports

Wells and Additional Sources Detail Report

Map Key	Direction	Distance (mi)	Distance (ft)	Elevation (ft)	DB
9	WSW	0.18	949.91	78.36	WATER WELLS
<div> <div>WCR No:</div> <div>WCR1996-002496</div> <div>County:</div> <div>Santa Clara</div> </div> <div> <div>County(OSWCR):</div> <div>Santa Clara</div> <div>Decimal Latitude:</div> <div>37.3523</div> </div> <div> <div>Decimal Lat(OSWCR):</div> <div>37.3523</div> <div>Decimal Longitude:</div> <div>-121.95937</div> </div> <div> <div>Decim Long(OSWCR):</div> <div>-121.95937</div> </div> <div> <div>Location(OSWCR):</div> <div>None</div> </div> <div> <div>City(OSWCR):</div> <div>SANTA CLARA</div> </div> <div> <div>Location:</div> <div>None</div> </div> <div> <div>City:</div> <div>SANTA CLARA</div> </div> <div> <div>Original Source:</div> <div>California Department of Water Resources - OSWCR(Well Numbers), as of Apr 29, 2020; California Department of Water Resources - Well Completion Reports</div> </div>					

Map Key	Direction	Distance (mi)	Distance (ft)	Elevation (ft)	DB
9	WSW	0.18	949.91	78.36	WATER WELLS
<div> <div>WCR No:</div> <div>WCR2015-000202</div> <div>County:</div> <div>Santa Clara</div> </div> <div> <div>County(OSWCR):</div> <div>Santa Clara</div> <div>Decimal Latitude:</div> <div>37.3523</div> </div> <div> <div>Decimal Lat(OSWCR):</div> <div>37.3523</div> <div>Decimal Longitude:</div> <div>-121.95937</div> </div> <div> <div>Decim Long(OSWCR):</div> <div>-121.95937</div> </div> <div> <div>Location(OSWCR):</div> <div>1499 LINCOLN ST</div> </div> <div> <div>City(OSWCR):</div> <div>SANTA CLARA</div> </div> <div> <div>Location:</div> <div>1499 LINCOLN ST</div> </div> <div> <div>City:</div> <div>SANTA CLARA</div> </div> <div> <div>Original Source:</div> <div>California Department of Water Resources - OSWCR(Well Numbers), as of Apr 29, 2020; California Department of Water Resources - Well Completion Reports</div> </div>					

Map Key	Direction	Distance (mi)	Distance (ft)	Elevation (ft)	DB
9	WSW	0.18	949.91	78.36	WATER WELLS
<div> <div>WCR No:</div> <div>WCR2004-002138</div> <div>County:</div> <div>Santa Clara</div> </div> <div> <div>County(OSWCR):</div> <div>Santa Clara</div> <div>Decimal Latitude:</div> <div>37.3523</div> </div> <div> <div>Decimal Lat(OSWCR):</div> <div>37.3523</div> <div>Decimal Longitude:</div> <div>-121.95937</div> </div> <div> <div>Decim Long(OSWCR):</div> <div>-121.95937</div> </div> <div> <div>Location(OSWCR):</div> <div>20025 EL CAMINO REAL</div> </div> <div> <div>City(OSWCR):</div> <div>SANTA CLARA</div> </div> <div> <div>Location:</div> <div>20025 EL CAMINO REAL</div> </div> <div> <div>City:</div> <div>SANTA CLARA</div> </div> <div> <div>Original Source:</div> <div>California Department of Water Resources - OSWCR(Well Numbers), as of Apr 29, 2020; California Department of Water Resources - Well Completion Reports</div> </div>					

Map Key	Direction	Distance (mi)	Distance (ft)	Elevation (ft)	DB
9	WSW	0.18	949.91	78.36	WATER WELLS
<div> <div>WCR No:</div> <div>WCR1995-001294</div> <div>County:</div> <div>Santa Clara</div> </div>					

Wells and Additional Sources Detail Report

County(OSWCR):	Santa Clara	Decimal Latitude:	37.3523
Decimal Lat(OSWCR):	37.3523	Decimal Longitude:	-121.95937
Decim Long(OSWCR):	-121.95937		
Location(OSWCR):	None		
City(OSWCR):	SANTA CLARA		
Location:	None		
City:	SANTA CLARA		
Original Source:	California Department of Water Resources - OSWCR(Well Numbers), as of Apr 29, 2020; California Department of Water Resources - Well Completion Reports		

Map Key	Direction	Distance (mi)	Distance (ft)	Elevation (ft)	DB
9	WSW	0.18	949.91	78.36	WATER WELLS

WCR No:	WCR1990-010163	County:	Santa Clara
County(OSWCR):	Santa Clara	Decimal Latitude:	37.3523
Decimal Lat(OSWCR):	37.3523	Decimal Longitude:	-121.95937
Decim Long(OSWCR):	-121.95937		
Location(OSWCR):	None		
City(OSWCR):	SANTA CLARA		
Location:	None		
City:	SANTA CLARA		
Original Source:	California Department of Water Resources - OSWCR(Well Numbers), as of Apr 29, 2020; California Department of Water Resources - Well Completion Reports		

Map Key	Direction	Distance (mi)	Distance (ft)	Elevation (ft)	DB
9	WSW	0.18	949.91	78.36	WATER WELLS

WCR No:	WCR2003-007369	County:	Santa Clara
County(OSWCR):	Santa Clara	Decimal Latitude:	37.3523
Decimal Lat(OSWCR):	37.3523	Decimal Longitude:	-121.95937
Decim Long(OSWCR):	-121.95937		
Location(OSWCR):	None		
City(OSWCR):	SANTA CLARA		
Location:	None		
City:	SANTA CLARA		
Original Source:	California Department of Water Resources - OSWCR(Well Numbers), as of Apr 29, 2020; California Department of Water Resources - Well Completion Reports		

Map Key	Direction	Distance (mi)	Distance (ft)	Elevation (ft)	DB
9	WSW	0.18	949.91	78.36	WATER WELLS

WCR No:	WCR1988-007902	County:	Santa Clara
County(OSWCR):	Santa Clara	Decimal Latitude:	37.3523
Decimal Lat(OSWCR):	37.3523	Decimal Longitude:	-121.95937
Decim Long(OSWCR):	-121.95937		
Location(OSWCR):	None		
City(OSWCR):	SANTA CLARA		

Wells and Additional Sources Detail Report

Location: None
City: SANTA CLARA
Original Source: California Department of Water Resources - OSWCR(Well Numbers), as of Apr 29, 2020; California Department of Water Resources - Well Completion Reports

Map Key	Direction	Distance (mi)	Distance (ft)	Elevation (ft)	DB
9	WSW	0.18	949.91	78.36	WATER WELLS

WCR No: WCR1989-010910 County: Santa Clara
County(OSWCR): Santa Clara Decimal Latitude: 37.3523
Decimal Lat(OSWCR): 37.3523 Decimal Longitude: -121.95937
Decim Long(OSWCR): -121.95937
Location(OSWCR): None
City(OSWCR): SANTA CLARA
Location: None
City: SANTA CLARA
Original Source: California Department of Water Resources - OSWCR(Well Numbers), as of Apr 29, 2020; California Department of Water Resources - Well Completion Reports

Map Key	Direction	Distance (mi)	Distance (ft)	Elevation (ft)	DB
9	WSW	0.18	949.91	78.36	WATER WELLS

WCR No: WCR1999-002325 County: Santa Clara
County(OSWCR): Santa Clara Decimal Latitude: 37.3523
Decimal Lat(OSWCR): 37.3523 Decimal Longitude: -121.95937
Decim Long(OSWCR): -121.95937
Location(OSWCR): None
City(OSWCR): SANTA CLARA
Location: None
City: SANTA CLARA
Original Source: California Department of Water Resources - OSWCR(Well Numbers), as of Apr 29, 2020; California Department of Water Resources - Well Completion Reports

Map Key	Direction	Distance (mi)	Distance (ft)	Elevation (ft)	DB
9	WSW	0.18	949.91	78.36	WATER WELLS

WCR No: WCR2015-000203 County: Santa Clara
County(OSWCR): Santa Clara Decimal Latitude: 37.3523
Decimal Lat(OSWCR): 37.3523 Decimal Longitude: -121.95937
Decim Long(OSWCR): -121.95937
Location(OSWCR): 1499 LINCOLN ST
City(OSWCR): SANTA CLARA
Location: 1499 LINCOLN ST
City: SANTA CLARA
Original Source: California Department of Water Resources - OSWCR(Well Numbers), as of Apr 29, 2020; California Department of Water Resources - Well Completion Reports

Wells and Additional Sources Detail Report

Map Key	Direction	Distance (mi)	Distance (ft)	Elevation (ft)	DB
9	WSW	0.18	949.91	78.36	WATER WELLS

WCR No: WCR1990-009753 County: Santa Clara
 County(OSWCR): Santa Clara Decimal Latitude: 37.3523
 Decimal Lat(OSWCR): 37.3523 Decimal Longitude: -121.95937
 Decim Long(OSWCR): -121.95937
 Location(OSWCR): None
 City(OSWCR): SANTA CLARA
 Location: None
 City: SANTA CLARA
 Original Source: California Department of Water Resources - OSWCR(Well Numbers), as of Apr 29, 2020; California Department of Water Resources - Well Completion Reports

Map Key	Direction	Distance (mi)	Distance (ft)	Elevation (ft)	DB
9	WSW	0.18	949.91	78.36	WATER WELLS

WCR No: WCR1993-004553 County: Santa Clara
 County(OSWCR): Santa Clara Decimal Latitude: 37.3523
 Decimal Lat(OSWCR): 37.3523 Decimal Longitude: -121.95937
 Decim Long(OSWCR): -121.95937
 Location(OSWCR): None
 City(OSWCR): SANTA CLARA
 Location: None
 City: SANTA CLARA
 Original Source: California Department of Water Resources - OSWCR(Well Numbers), as of Apr 29, 2020; California Department of Water Resources - Well Completion Reports

Map Key	Direction	Distance (mi)	Distance (ft)	Elevation (ft)	DB
9	WSW	0.18	949.91	78.36	WATER WELLS

WCR No: WCR0230000 County: Santa Clara
 County(OSWCR): Santa Clara Decimal Latitude: 37.3523
 Decimal Lat(OSWCR): 37.3523 Decimal Longitude: -121.95937
 Decim Long(OSWCR): -121.95937
 Location(OSWCR): 1265 EL CAMINO REAL
 City(OSWCR): SANTA CLARA
 Location: 1265 EL CAMINO REAL
 City: SANTA CLARA
 Original Source: California Department of Water Resources - OSWCR(Well Numbers), as of Apr 29, 2020; California Department of Water Resources - Well Completion Reports

Map Key	Direction	Distance (mi)	Distance (ft)	Elevation (ft)	DB
9	WSW	0.18	949.91	78.36	WATER WELLS

WCR No: WCR2010-003001 County: Santa Clara

Wells and Additional Sources Detail Report

County(OSWCR):	Santa Clara	Decimal Latitude:	37.3523
Decimal Lat(OSWCR):	37.3523	Decimal Longitude:	-121.95937
Decim Long(OSWCR):	-121.95937		
Location(OSWCR):	1810 EL CAMINO REAL		
City(OSWCR):	SANTA CLARA		
Location:	1810 EL CAMINO REAL		
City:	SANTA CLARA		
Original Source:	California Department of Water Resources - OSWCR(Well Numbers), as of Apr 29, 2020; California Department of Water Resources - Well Completion Reports		

Map Key	Direction	Distance (mi)	Distance (ft)	Elevation (ft)	DB
9	WSW	0.18	949.91	78.36	WATER WELLS

WCR No:	WCR1987-001827	County:	Santa Clara
County(OSWCR):	Santa Clara	Decimal Latitude:	37.3523
Decimal Lat(OSWCR):	37.3523	Decimal Longitude:	-121.95937
Decim Long(OSWCR):	-121.95937		
Location(OSWCR):	None		
City(OSWCR):	SANTA CLARA		
Location:	None		
City:	SANTA CLARA		
Original Source:	California Department of Water Resources - OSWCR(Well Numbers), as of Apr 29, 2020; California Department of Water Resources - Well Completion Reports		

Map Key	Direction	Distance (mi)	Distance (ft)	Elevation (ft)	DB
9	WSW	0.18	949.91	78.36	WATER WELLS

WCR No:	WCR2003-006168	County:	Santa Clara
County(OSWCR):	Santa Clara	Decimal Latitude:	37.3523
Decimal Lat(OSWCR):	37.3523	Decimal Longitude:	-121.95937
Decim Long(OSWCR):	-121.95937		
Location(OSWCR):	None		
City(OSWCR):	SANTA CLARA		
Location:	None		
City:	SANTA CLARA		
Original Source:	California Department of Water Resources - OSWCR(Well Numbers), as of Apr 29, 2020; California Department of Water Resources - Well Completion Reports		

Map Key	Direction	Distance (mi)	Distance (ft)	Elevation (ft)	DB
9	WSW	0.18	949.91	78.36	WATER WELLS

WCR No:	WCR1990-008350	County:	Santa Clara
County(OSWCR):	Santa Clara	Decimal Latitude:	37.3523
Decimal Lat(OSWCR):	37.3523	Decimal Longitude:	-121.95937
Decim Long(OSWCR):	-121.95937		
Location(OSWCR):	None		
City(OSWCR):	SANTA CLARA		

Wells and Additional Sources Detail Report

Location: None
City: SANTA CLARA
Original Source: California Department of Water Resources - OSWCR(Well Numbers), as of Apr 29, 2020; California Department of Water Resources - Well Completion Reports

Map Key	Direction	Distance (mi)	Distance (ft)	Elevation (ft)	DB
9	WSW	0.18	949.91	78.36	WATER WELLS

WCR No: WCR1998-004905 County: Santa Clara
County(OSWCR): Santa Clara Decimal Latitude: 37.3523
Decimal Lat(OSWCR): 37.3523 Decimal Longitude: -121.95937
Decim Long(OSWCR): -121.95937
Location(OSWCR): None
City(OSWCR): SANTA CLARA
Location: None
City: SANTA CLARA
Original Source: California Department of Water Resources - OSWCR(Well Numbers), as of Apr 29, 2020; California Department of Water Resources - Well Completion Reports

Map Key	Direction	Distance (mi)	Distance (ft)	Elevation (ft)	DB
9	WSW	0.18	949.91	78.36	WATER WELLS

WCR No: WCR1991-008367 County: Santa Clara
County(OSWCR): Santa Clara Decimal Latitude: 37.3523
Decimal Lat(OSWCR): 37.3523 Decimal Longitude: -121.95937
Decim Long(OSWCR): -121.95937
Location(OSWCR): None
City(OSWCR): SANTA CLARA
Location: None
City: SANTA CLARA
Original Source: California Department of Water Resources - OSWCR(Well Numbers), as of Apr 29, 2020; California Department of Water Resources - Well Completion Reports

Map Key	Direction	Distance (mi)	Distance (ft)	Elevation (ft)	DB
9	WSW	0.18	949.91	78.36	WATER WELLS

WCR No: WCR1992-005239 County: Santa Clara
County(OSWCR): Santa Clara Decimal Latitude: 37.3523
Decimal Lat(OSWCR): 37.3523 Decimal Longitude: -121.95937
Decim Long(OSWCR): -121.95937
Location(OSWCR): None
City(OSWCR): SANTA CLARA
Location: None
City: SANTA CLARA
Original Source: California Department of Water Resources - OSWCR(Well Numbers), as of Apr 29, 2020; California Department of Water Resources - Well Completion Reports

Wells and Additional Sources Detail Report

Map Key	Direction	Distance (mi)	Distance (ft)	Elevation (ft)	DB
9	WSW	0.18	949.91	78.36	WATER WELLS
<div> <div>WCR No:</div> <div>WCR0198602</div> <div>County:</div> <div>Santa Clara</div> </div> <div> <div>County(OSWCR):</div> <div>Santa Clara</div> <div>Decimal Latitude:</div> <div>37.3523</div> </div> <div> <div>Decimal Lat(OSWCR):</div> <div>37.3523</div> <div>Decimal Longitude:</div> <div>-121.95937</div> </div> <div> <div>Decim Long(OSWCR):</div> <div>-121.95937</div> </div> <div> <div>Location(OSWCR):</div> <div>None</div> </div> <div> <div>City(OSWCR):</div> <div>None</div> </div> <div> <div>Location:</div> <div>None</div> </div> <div> <div>City:</div> <div>None</div> </div> <div> <div>Original Source:</div> <div>California Department of Water Resources - OSWCR(Well Numbers), as of Apr 29, 2020; California Department of Water Resources - Well Completion Reports</div> </div>					

Map Key	Direction	Distance (mi)	Distance (ft)	Elevation (ft)	DB
9	WSW	0.18	949.91	78.36	WATER WELLS
<div> <div>WCR No:</div> <div>WCR0010380</div> <div>County:</div> <div>Santa Clara</div> </div> <div> <div>County(OSWCR):</div> <div>Santa Clara</div> <div>Decimal Latitude:</div> <div>37.3523</div> </div> <div> <div>Decimal Lat(OSWCR):</div> <div>37.3523</div> <div>Decimal Longitude:</div> <div>-121.95937</div> </div> <div> <div>Decim Long(OSWCR):</div> <div>-121.95937</div> </div> <div> <div>Location(OSWCR):</div> <div>LOS PADRES BLVD NO CABRILLO</div> </div> <div> <div>City(OSWCR):</div> <div>SAN JOSE</div> </div> <div> <div>Location:</div> <div>LOS PADRES BLVD NO CABRILLO</div> </div> <div> <div>City:</div> <div>SAN JOSE</div> </div> <div> <div>Original Source:</div> <div>California Department of Water Resources - OSWCR(Well Numbers), as of Apr 29, 2020; California Department of Water Resources - Well Completion Reports</div> </div>					

Map Key	Direction	Distance (mi)	Distance (ft)	Elevation (ft)	DB
9	WSW	0.18	949.91	78.36	WATER WELLS
<div> <div>WCR No:</div> <div>WCR1989-009548</div> <div>County:</div> <div>Santa Clara</div> </div> <div> <div>County(OSWCR):</div> <div>Santa Clara</div> <div>Decimal Latitude:</div> <div>37.3523</div> </div> <div> <div>Decimal Lat(OSWCR):</div> <div>37.3523</div> <div>Decimal Longitude:</div> <div>-121.95937</div> </div> <div> <div>Decim Long(OSWCR):</div> <div>-121.95937</div> </div> <div> <div>Location(OSWCR):</div> <div>None</div> </div> <div> <div>City(OSWCR):</div> <div>SANTA CLARA</div> </div> <div> <div>Location:</div> <div>None</div> </div> <div> <div>City:</div> <div>SANTA CLARA</div> </div> <div> <div>Original Source:</div> <div>California Department of Water Resources - OSWCR(Well Numbers), as of Apr 29, 2020; California Department of Water Resources - Well Completion Reports</div> </div>					

Map Key	Direction	Distance (mi)	Distance (ft)	Elevation (ft)	DB
9	WSW	0.18	949.91	78.36	WATER WELLS
<div> <div>WCR No:</div> <div>WCR1986-001588</div> <div>County:</div> <div>Santa Clara</div> </div>					

Wells and Additional Sources Detail Report

County(OSWCR):	Santa Clara	Decimal Latitude:	37.3523
Decimal Lat(OSWCR):	37.3523	Decimal Longitude:	-121.95937
Decim Long(OSWCR):	-121.95937		
Location(OSWCR):	None		
City(OSWCR):	SANTA CLARA		
Location:	None		
City:	SANTA CLARA		
Original Source:	California Department of Water Resources - OSWCR(Well Numbers), as of Apr 29, 2020; California Department of Water Resources - Well Completion Reports		

Map Key	Direction	Distance (mi)	Distance (ft)	Elevation (ft)	DB
9	WSW	0.18	949.91	78.36	WATER WELLS

WCR No:	WCR1993-007178	County:	Santa Clara
County(OSWCR):	Santa Clara	Decimal Latitude:	37.3523
Decimal Lat(OSWCR):	37.3523	Decimal Longitude:	-121.95937
Decim Long(OSWCR):	-121.95937		
Location(OSWCR):	None		
City(OSWCR):	SANTA CLARA		
Location:	None		
City:	SANTA CLARA		
Original Source:	California Department of Water Resources - OSWCR(Well Numbers), as of Apr 29, 2020; California Department of Water Resources - Well Completion Reports		

Map Key	Direction	Distance (mi)	Distance (ft)	Elevation (ft)	DB
9	WSW	0.18	949.91	78.36	WATER WELLS

WCR No:	WCR0136981	County:	Santa Clara
County(OSWCR):	Santa Clara	Decimal Latitude:	37.3523
Decimal Lat(OSWCR):	37.3523	Decimal Longitude:	-121.95937
Decim Long(OSWCR):	-121.95937		
Location(OSWCR):	None		
City(OSWCR):	None		
Location:	None		
City:	None		
Original Source:	California Department of Water Resources - OSWCR(Well Numbers), as of Apr 29, 2020; California Department of Water Resources - Well Completion Reports		

Map Key	Direction	Distance (mi)	Distance (ft)	Elevation (ft)	DB
9	WSW	0.18	949.91	78.36	WATER WELLS

WCR No:	WCR2002-008230	County:	Santa Clara
County(OSWCR):	Santa Clara	Decimal Latitude:	37.3523
Decimal Lat(OSWCR):	37.3523	Decimal Longitude:	-121.95937
Decim Long(OSWCR):	-121.95937		
Location(OSWCR):	None		
City(OSWCR):	SANTA CLARA		

Wells and Additional Sources Detail Report

Location: None
City: SANTA CLARA
Original Source: California Department of Water Resources - OSWCR(Well Numbers), as of Apr 29, 2020; California Department of Water Resources - Well Completion Reports

Map Key	Direction	Distance (mi)	Distance (ft)	Elevation (ft)	DB
9	WSW	0.18	949.91	78.36	WATER WELLS

WCR No: WCR1993-005639 County: Santa Clara
County(OSWCR): Santa Clara Decimal Latitude: 37.3523
Decimal Lat(OSWCR): 37.3523 Decimal Longitude: -121.95937
Decim Long(OSWCR): -121.95937
Location(OSWCR): None
City(OSWCR): SANTA CLARA
Location: None
City: SANTA CLARA
Original Source: California Department of Water Resources - OSWCR(Well Numbers), as of Apr 29, 2020; California Department of Water Resources - Well Completion Reports

Map Key	Direction	Distance (mi)	Distance (ft)	Elevation (ft)	DB
9	WSW	0.18	949.91	78.36	WATER WELLS

WCR No: WCR1989-009432 County: Santa Clara
County(OSWCR): Santa Clara Decimal Latitude: 37.3523
Decimal Lat(OSWCR): 37.3523 Decimal Longitude: -121.95937
Decim Long(OSWCR): -121.95937
Location(OSWCR): None
City(OSWCR): SANTA CLARA
Location: None
City: SANTA CLARA
Original Source: California Department of Water Resources - OSWCR(Well Numbers), as of Apr 29, 2020; California Department of Water Resources - Well Completion Reports

Map Key	Direction	Distance (mi)	Distance (ft)	Elevation (ft)	DB
9	WSW	0.18	949.91	78.36	WATER WELLS

WCR No: WCR0163263 County: Santa Clara
County(OSWCR): Santa Clara Decimal Latitude: 37.3523
Decimal Lat(OSWCR): 37.3523 Decimal Longitude: -121.95937
Decim Long(OSWCR): -121.95937
Location(OSWCR): None
City(OSWCR): None
Location: None
City: None
Original Source: California Department of Water Resources - OSWCR(Well Numbers), as of Apr 29, 2020; California Department of Water Resources - Well Completion Reports

Wells and Additional Sources Detail Report

Map Key	Direction	Distance (mi)	Distance (ft)	Elevation (ft)	DB
9	WSW	0.18	949.91	78.36	WATER WELLS
<div> <div>WCR No:</div> <div>WCR0235609</div> <div>County:</div> <div>Santa Clara</div> </div> <div> <div>County(OSWCR):</div> <div>Santa Clara</div> <div>Decimal Latitude:</div> <div>37.3523</div> </div> <div> <div>Decimal Lat(OSWCR):</div> <div>37.3523</div> <div>Decimal Longitude:</div> <div>-121.95937</div> </div> <div> <div>Decim Long(OSWCR):</div> <div>-121.95937</div> </div> <div> <div>Location(OSWCR):</div> <div>None</div> </div> <div> <div>City(OSWCR):</div> <div>None</div> </div> <div> <div>Location:</div> <div>None</div> </div> <div> <div>City:</div> <div>None</div> </div> <div> <div>Original Source:</div> <div>California Department of Water Resources - OSWCR(Well Numbers), as of Apr 29, 2020; California Department of Water Resources - Well Completion Reports</div> </div>					

Map Key	Direction	Distance (mi)	Distance (ft)	Elevation (ft)	DB
9	WSW	0.18	949.91	78.36	WATER WELLS
<div> <div>WCR No:</div> <div>WCR1999-002324</div> <div>County:</div> <div>Santa Clara</div> </div> <div> <div>County(OSWCR):</div> <div>Santa Clara</div> <div>Decimal Latitude:</div> <div>37.3523</div> </div> <div> <div>Decimal Lat(OSWCR):</div> <div>37.3523</div> <div>Decimal Longitude:</div> <div>-121.95937</div> </div> <div> <div>Decim Long(OSWCR):</div> <div>-121.95937</div> </div> <div> <div>Location(OSWCR):</div> <div>None</div> </div> <div> <div>City(OSWCR):</div> <div>SANTA CLARA</div> </div> <div> <div>Location:</div> <div>None</div> </div> <div> <div>City:</div> <div>SANTA CLARA</div> </div> <div> <div>Original Source:</div> <div>California Department of Water Resources - OSWCR(Well Numbers), as of Apr 29, 2020; California Department of Water Resources - Well Completion Reports</div> </div>					

Map Key	Direction	Distance (mi)	Distance (ft)	Elevation (ft)	DB
9	WSW	0.18	949.91	78.36	WATER WELLS
<div> <div>WCR No:</div> <div>WCR1992-005234</div> <div>County:</div> <div>Santa Clara</div> </div> <div> <div>County(OSWCR):</div> <div>Santa Clara</div> <div>Decimal Latitude:</div> <div>37.3523</div> </div> <div> <div>Decimal Lat(OSWCR):</div> <div>37.3523</div> <div>Decimal Longitude:</div> <div>-121.95937</div> </div> <div> <div>Decim Long(OSWCR):</div> <div>-121.95937</div> </div> <div> <div>Location(OSWCR):</div> <div>None</div> </div> <div> <div>City(OSWCR):</div> <div>SANTA CLARA</div> </div> <div> <div>Location:</div> <div>None</div> </div> <div> <div>City:</div> <div>SANTA CLARA</div> </div> <div> <div>Original Source:</div> <div>California Department of Water Resources - OSWCR(Well Numbers), as of Apr 29, 2020; California Department of Water Resources - Well Completion Reports</div> </div>					

Map Key	Direction	Distance (mi)	Distance (ft)	Elevation (ft)	DB
9	WSW	0.18	949.91	78.36	WATER WELLS
<div> <div>WCR No:</div> <div>WCR1998-004906</div> <div>County:</div> <div>Santa Clara</div> </div>					

Wells and Additional Sources Detail Report

County(OSWCR):	Santa Clara	Decimal Latitude:	37.3523
Decimal Lat(OSWCR):	37.3523	Decimal Longitude:	-121.95937
Decim Long(OSWCR):	-121.95937		
Location(OSWCR):	None		
City(OSWCR):	SANTA CLARA		
Location:	None		
City:	SANTA CLARA		
Original Source:	California Department of Water Resources - OSWCR(Well Numbers), as of Apr 29, 2020; California Department of Water Resources - Well Completion Reports		

Map Key	Direction	Distance (mi)	Distance (ft)	Elevation (ft)	DB
9	WSW	0.18	949.91	78.36	WATER WELLS

WCR No:	WCR2003-005875	County:	Santa Clara
County(OSWCR):	Santa Clara	Decimal Latitude:	37.3523
Decimal Lat(OSWCR):	37.3523	Decimal Longitude:	-121.95937
Decim Long(OSWCR):	-121.95937		
Location(OSWCR):	None		
City(OSWCR):	SANTA CLARA		
Location:	None		
City:	SANTA CLARA		
Original Source:	California Department of Water Resources - OSWCR(Well Numbers), as of Apr 29, 2020; California Department of Water Resources - Well Completion Reports		

Map Key	Direction	Distance (mi)	Distance (ft)	Elevation (ft)	DB
9	WSW	0.18	949.91	78.36	WATER WELLS

WCR No:	WCR2010-002909	County:	Santa Clara
County(OSWCR):	Santa Clara	Decimal Latitude:	37.3523
Decimal Lat(OSWCR):	37.3523	Decimal Longitude:	-121.95937
Decim Long(OSWCR):	-121.95937		
Location(OSWCR):	1810 EL CAMINO REAL		
City(OSWCR):	SANTA CLARA		
Location:	1810 EL CAMINO REAL		
City:	SANTA CLARA		
Original Source:	California Department of Water Resources - OSWCR(Well Numbers), as of Apr 29, 2020; California Department of Water Resources - Well Completion Reports		

Map Key	Direction	Distance (mi)	Distance (ft)	Elevation (ft)	DB
9	WSW	0.18	949.91	78.36	WATER WELLS

WCR No:	WCR1991-001378	County:	Santa Clara
County(OSWCR):	Santa Clara	Decimal Latitude:	37.3523
Decimal Lat(OSWCR):	37.3523	Decimal Longitude:	-121.95937
Decim Long(OSWCR):	-121.95937		
Location(OSWCR):	None		
City(OSWCR):	SANTA CLARA		

Wells and Additional Sources Detail Report

Location: None
City: SANTA CLARA
Original Source: California Department of Water Resources - OSWCR(Well Numbers), as of Apr 29, 2020; California Department of Water Resources - Well Completion Reports

Map Key	Direction	Distance (mi)	Distance (ft)	Elevation (ft)	DB
9	WSW	0.18	949.91	78.36	WATER WELLS

WCR No: WCR1997-002976 County: Santa Clara
County(OSWCR): Santa Clara Decimal Latitude: 37.3523
Decimal Lat(OSWCR): 37.3523 Decimal Longitude: -121.95937
Decim Long(OSWCR): -121.95937
Location(OSWCR): None
City(OSWCR): SANTA CLARA
Location: None
City: SANTA CLARA
Original Source: California Department of Water Resources - OSWCR(Well Numbers), as of Apr 29, 2020; California Department of Water Resources - Well Completion Reports

Map Key	Direction	Distance (mi)	Distance (ft)	Elevation (ft)	DB
9	WSW	0.18	949.91	78.36	WATER WELLS

WCR No: WCR2010-002911 County: Santa Clara
County(OSWCR): Santa Clara Decimal Latitude: 37.3523
Decimal Lat(OSWCR): 37.3523 Decimal Longitude: -121.95937
Decim Long(OSWCR): -121.95937
Location(OSWCR): 1810 EL CAMINO REAL
City(OSWCR): SANTA CLARA
Location: 1810 EL CAMINO REAL
City: SANTA CLARA
Original Source: California Department of Water Resources - OSWCR(Well Numbers), as of Apr 29, 2020; California Department of Water Resources - Well Completion Reports

Map Key	Direction	Distance (mi)	Distance (ft)	Elevation (ft)	DB
9	WSW	0.18	949.91	78.36	WATER WELLS

WCR No: WCR1993-004556 County: Santa Clara
County(OSWCR): Santa Clara Decimal Latitude: 37.3523
Decimal Lat(OSWCR): 37.3523 Decimal Longitude: -121.95937
Decim Long(OSWCR): -121.95937
Location(OSWCR): None
City(OSWCR): SANTA CLARA
Location: None
City: SANTA CLARA
Original Source: California Department of Water Resources - OSWCR(Well Numbers), as of Apr 29, 2020; California Department of Water Resources - Well Completion Reports

Wells and Additional Sources Detail Report

Map Key	Direction	Distance (mi)	Distance (ft)	Elevation (ft)	DB
9	WSW	0.18	949.91	78.36	WATER WELLS
<div> <div>WCR No:</div> <div>WCR1990-010162</div> <div>County:</div> <div>Santa Clara</div> </div> <div> <div>County(OSWCR):</div> <div>Santa Clara</div> <div>Decimal Latitude:</div> <div>37.3523</div> </div> <div> <div>Decimal Lat(OSWCR):</div> <div>37.3523</div> <div>Decimal Longitude:</div> <div>-121.95937</div> </div> <div> <div>Decim Long(OSWCR):</div> <div>-121.95937</div> </div> <div> <div>Location(OSWCR):</div> <div>None</div> </div> <div> <div>City(OSWCR):</div> <div>SANTA CLARA</div> </div> <div> <div>Location:</div> <div>None</div> </div> <div> <div>City:</div> <div>SANTA CLARA</div> </div> <div> <div>Original Source:</div> <div>California Department of Water Resources - OSWCR(Well Numbers), as of Apr 29, 2020; California Department of Water Resources - Well Completion Reports</div> </div>					

Map Key	Direction	Distance (mi)	Distance (ft)	Elevation (ft)	DB
9	WSW	0.18	949.91	78.36	WATER WELLS
<div> <div>WCR No:</div> <div>WCR2015-000205</div> <div>County:</div> <div>Santa Clara</div> </div> <div> <div>County(OSWCR):</div> <div>Santa Clara</div> <div>Decimal Latitude:</div> <div>37.3523</div> </div> <div> <div>Decimal Lat(OSWCR):</div> <div>37.3523</div> <div>Decimal Longitude:</div> <div>-121.95937</div> </div> <div> <div>Decim Long(OSWCR):</div> <div>-121.95937</div> </div> <div> <div>Location(OSWCR):</div> <div>1499 LINCOLN ST</div> </div> <div> <div>City(OSWCR):</div> <div>SANTA CLARA</div> </div> <div> <div>Location:</div> <div>1499 LINCOLN ST</div> </div> <div> <div>City:</div> <div>SANTA CLARA</div> </div> <div> <div>Original Source:</div> <div>California Department of Water Resources - OSWCR(Well Numbers), as of Apr 29, 2020; California Department of Water Resources - Well Completion Reports</div> </div>					

Map Key	Direction	Distance (mi)	Distance (ft)	Elevation (ft)	DB
9	WSW	0.18	949.91	78.36	WATER WELLS
<div> <div>WCR No:</div> <div>WCR0120335</div> <div>County:</div> <div>Santa Clara</div> </div> <div> <div>County(OSWCR):</div> <div>Santa Clara</div> <div>Decimal Latitude:</div> <div>37.3523</div> </div> <div> <div>Decimal Lat(OSWCR):</div> <div>37.3523</div> <div>Decimal Longitude:</div> <div>-121.95937</div> </div> <div> <div>Decim Long(OSWCR):</div> <div>-121.95937</div> </div> <div> <div>Location(OSWCR):</div> <div>1265 EL CAMINO REAL</div> </div> <div> <div>City(OSWCR):</div> <div>SANTA CLARA</div> </div> <div> <div>Location:</div> <div>1265 EL CAMINO REAL</div> </div> <div> <div>City:</div> <div>SANTA CLARA</div> </div> <div> <div>Original Source:</div> <div>California Department of Water Resources - OSWCR(Well Numbers), as of Apr 29, 2020; California Department of Water Resources - Well Completion Reports</div> </div>					

Map Key	Direction	Distance (mi)	Distance (ft)	Elevation (ft)	DB
9	WSW	0.18	949.91	78.36	WATER WELLS
<div> <div>WCR No:</div> <div>WCR1990-010247</div> <div>County:</div> <div>Santa Clara</div> </div>					

Wells and Additional Sources Detail Report

County(OSWCR):	Santa Clara	Decimal Latitude:	37.3523
Decimal Lat(OSWCR):	37.3523	Decimal Longitude:	-121.95937
Decim Long(OSWCR):	-121.95937		
Location(OSWCR):	None		
City(OSWCR):	SANTA CLARA		
Location:	None		
City:	SANTA CLARA		
Original Source:	California Department of Water Resources - OSWCR(Well Numbers), as of Apr 29, 2020; California Department of Water Resources - Well Completion Reports		

Map Key	Direction	Distance (mi)	Distance (ft)	Elevation (ft)	DB
9	WSW	0.18	949.91	78.36	WATER WELLS

WCR No:	WCR2002-008234	County:	Santa Clara
County(OSWCR):	Santa Clara	Decimal Latitude:	37.3523
Decimal Lat(OSWCR):	37.3523	Decimal Longitude:	-121.95937
Decim Long(OSWCR):	-121.95937		
Location(OSWCR):	None		
City(OSWCR):	SANTA CLARA		
Location:	None		
City:	SANTA CLARA		
Original Source:	California Department of Water Resources - OSWCR(Well Numbers), as of Apr 29, 2020; California Department of Water Resources - Well Completion Reports		

Map Key	Direction	Distance (mi)	Distance (ft)	Elevation (ft)	DB
9	WSW	0.18	949.91	78.36	WATER WELLS

WCR No:	WCR1991-008540	County:	Santa Clara
County(OSWCR):	Santa Clara	Decimal Latitude:	37.3523
Decimal Lat(OSWCR):	37.3523	Decimal Longitude:	-121.95937
Decim Long(OSWCR):	-121.95937		
Location(OSWCR):	None		
City(OSWCR):	SANTA CLARA		
Location:	None		
City:	SANTA CLARA		
Original Source:	California Department of Water Resources - OSWCR(Well Numbers), as of Apr 29, 2020; California Department of Water Resources - Well Completion Reports		

Map Key	Direction	Distance (mi)	Distance (ft)	Elevation (ft)	DB
9	WSW	0.18	949.91	78.36	WATER WELLS

WCR No:	WCR1995-005359	County:	Santa Clara
County(OSWCR):	Santa Clara	Decimal Latitude:	37.3523
Decimal Lat(OSWCR):	37.3523	Decimal Longitude:	-121.95937
Decim Long(OSWCR):	-121.95937		
Location(OSWCR):	None		
City(OSWCR):	SANTA CLARA		

Wells and Additional Sources Detail Report

Location: None
City: SANTA CLARA
Original Source: California Department of Water Resources - OSWCR(Well Numbers), as of Apr 29, 2020; California Department of Water Resources - Well Completion Reports

Map Key	Direction	Distance (mi)	Distance (ft)	Elevation (ft)	DB
9	WSW	0.18	949.91	78.36	WATER WELLS

WCR No:	WCR1990-010246	County:	Santa Clara
County(OSWCR):	Santa Clara	Decimal Latitude:	37.3523
Decimal Lat(OSWCR):	37.3523	Decimal Longitude:	-121.95937
Decim Long(OSWCR):	-121.95937		
Location(OSWCR):	None		
City(OSWCR):	SANTA CLARA		
Location:	None		
City:	SANTA CLARA		
Original Source:	California Department of Water Resources - OSWCR(Well Numbers), as of Apr 29, 2020; California Department of Water Resources - Well Completion Reports		

Radon Information

This section lists any relevant radon information found for the target property.

Federal EPA Radon Zone for SANTA CLARA County: **2**

Zone 1: Counties with predicted average indoor radon screening levels greater than 4 pCi/L

Zone 2: Counties with predicted average indoor radon screening levels from 2 to 4 pCi/L

Zone 3: Counties with predicted average indoor radon screening levels less than 2 pCi/L

Federal Area Radon Information for SANTA CLARA County

No Measures/Homes:	77
Geometric Mean:	0.7
Arithmetic Mean:	1.4
Median:	1
Standard Deviation:	1.9
Maximum:	9.2
% >4 pCi/L:	9
% >20 pCi/L:	0
Notes on Data Table:	TABLE 1. Screening indoor radon data from the EPA/State Residential Radon Survey of California conducted during 1989-90. Data represent 2-7 day charcoal canister measurements from the lowest level of each home tested.

Federal Sources

FEMA National Flood Hazard Layer

FEMA FLOOD

The National Flood Hazard Layer (NFHL) data incorporates Flood Insurance Rate Map (FIRM) databases published by the Federal Emergency Management Agency (FEMA), and any Letters Of Map Revision (LOMRs) that have been issued against those databases since their publication date. The FIRM Database is the digital, geospatial version of the flood hazard information shown on the published paper FIRMs. The FIRM Database depicts flood risk information and supporting data used to develop the risk data. The FIRM Database is derived from Flood Insurance Studies (FISs), previously published FIRMs, flood hazard analyses performed in support of the FISs and FIRMs, and new mapping data, where available.

Indoor Radon Data

INDOOR RADON

Indoor radon measurements tracked by the Environmental Protection Agency(EPA) and the State Residential Radon Survey.

Public Water Systems Violations and Enforcement Data

PWSV

List of drinking water violations and enforcement actions from the Safe Drinking Water Information System (SDWIS) made available by the Drinking Water Protection Division of the US EPA's Office of Groundwater and Drinking Water. Enforcement sensitive actions are not included in the data released by the EPA. Address information provided in SWDIS may correspond either with the physical location of the water system, or with a contact address.

Radon Zone Level

RADON ZONE

Areas showing the level of Radon Zones (level 1, 2 or 3) by county. This data is maintained by the Environmental Protection Agency (EPA).

Safe Drinking Water Information System (SDWIS)

SDWIS

The Safe Drinking Water Information System (SDWIS) contains information about public water systems as reported to US Environmental Protection Agency (EPA) by the states. Addresses may correspond with the location of the water system, or with a contact address.

Soil Survey Geographic database

SSURGO

The Soil Survey Geographic database (SSURGO) contains information about soil as collected by the National Cooperative Soil Survey at the Natural Resources Conservation Service (NRCS). Soil maps outline areas called map units. The map units are linked to soil properties in a database. Each map unit may contain one to three major components and some minor components.

U.S. Fish & Wildlife Service Wetland Data

US WETLAND

The U.S. Fish & Wildlife Service Wetland layer represents the approximate location and type of wetlands and deepwater habitats in the United States.

USGS Current Topo

US TOPO

US Topo topographic maps are produced by the National Geospatial Program of the U.S. Geological Survey (USGS). The project was launched in late 2009, and the term "US Topo" refers specifically to quadrangle topographic maps published in 2009 and later.

USGS Geology

US GEOLOGY

Seamless maps depicting geological information provided by the United States Geological Survey (USGS).

USGS National Water Information System

FED USGS

The U.S. Geological Survey (USGS)'s National Water Information System (NWIS) is the nation's principal repository of water resources data. This database includes comprehensive information of well-construction details, time-series data for gage height, streamflow, groundwater level, and precipitation and water use data.

State Sources

Oil and Gas Wells

OGW

A list of Oil and Gas well locations. This is provided by California's Department of Conservation Division of

Appendix

Oil, Gas and Geothermal Resources.

Periodic Groundwater Level Measurement Locations

Locations of groundwater level monitoring wells in the Department of Water Resources (DWR)'s Periodic Groundwater Levels dataset. The DWR Periodic Groundwater Levels dataset contains seasonal and long-term groundwater level measurements collected by the Department of Water Resources and cooperating agencies.

MONITOR WELLS

Well Completion Reports

List of wells from the Well Completion Reports data made available by the California Department of Water Resources' (DWR) Online System for Well Completion Reports (OSWCR). Please note that the majority of well completion reports have been spatially registered to the center of the 1x1 mile Public Land Survey System section that the well is located in.

WATER WELLS

Liability Notice

Reliance on information in Report: The Physical Setting Report (PSR) DOES NOT replace a full Phase I Environmental Site Assessment but is solely intended to be used as a review of environmental databases and physical characteristics for the site or adjacent properties.

License for use of information in Report: No page of this report can be used without this cover page, this notice and the project property identifier. The information in Report(s) may not be modified or re-sold.

Your Liability for misuse: Using this Service and/or its reports in a manner contrary to this Notice or your agreement will be in breach of copyright and contract and ERIS may obtain damages for such mis-use, including damages caused to third parties, and gives ERIS the right to terminate your account, rescind your license to any previous reports and to bar you from future use of the Service.

No warranty of Accuracy or Liability for ERIS: The information contained in this report has been produced by ERIS Information Inc. ("ERIS") using various sources of information, including information provided by Federal and State government departments. The report applies only to the address and up to the date specified on the cover of this report, and any alterations or deviation from this description will require a new report. This report and the data contained herein does not purport to be and does not constitute a guarantee of the accuracy of the information contained herein and does not constitute a legal opinion nor medical advice. Although ERIS has endeavored to present you with information that is accurate, ERIS Information Inc. disclaims, any and all liability for any errors, omissions, or inaccuracies in such information and data, whether attributable to inadvertence, negligence or otherwise, and for any consequences arising therefrom. Liability on the part of ERIS is limited to the monetary value paid for this report.

Trademark and Copyright: You may not use the ERIS trademarks or attribute any work to ERIS other than as outlined above. This Service and Report(s) are protected by copyright owned by ERIS Information Inc. Copyright in data used in the Service or Report(s) (the "Data") is owned by ERIS or its licensors. The Service, Report(s) and Data may not be copied or reproduced in whole or in any substantial part without prior written consent of ERIS.

HISTORICAL RESEARCH INFORMATION



HISTORICAL **AERIALS**

Project Property: Office Building
1601 Civic Center Drive
Santa Clara CA 95050

Project No: 575-1902

Requested By: Intertek PSI

Order No: 21082700544

Date Completed: August 30, 2021

Date	Source	Scale	Comments
1939	Agriculture and Soil Conservation Service	1" = 500'	
1948	US Geological Survey	1" = 500'	
1956	Agriculture and Soil Conservation Service	1" = 500'	
1960	US Geological Survey	1" = 500'	
1968	US Geological Survey	1" = 500'	
1970	US Geological Survey	1" = 500'	
1974	US Geological Survey	1" = 500'	
1980	US Geological Survey	1" = 500'	
1982	National High Altitude Photography	1" = 500'	Best Copy Available
1987	National Aerial Photography Program	1" = 500'	Best Copy Available
1993	US Geological Survey	1" = 500'	
2003	National Agriculture Information Program	1" = 500'	
2004	National Agriculture Information Program	1" = 500'	
2005	National Agriculture Information Program	1" = 500'	
2006	National Agriculture Information Program	1" = 500'	
2009	National Agriculture Information Program	1" = 500'	
2010	National Agriculture Information Program	1" = 500'	
2012	National Agriculture Information Program	1" = 500'	
2014	National Agriculture Information Program	1" = 500'	
2016	National Agriculture Information Program	1" = 500'	
2018	National Agriculture Information Program	1" = 500'	
2020	National Agriculture Information Program	1" = 500'	

Environmental Risk Information Services

A division of Glacier Media Inc.

1.866.517.5204 | info@erisinfo.com | erisinfo.com

one inch

N



SITE

Year: 1939
Source: ASCS
Scale: 1" = 500'
Comment:

Address: 1601 Civic Center Drive, Santa Clara, CA
Approx Center: -121.95601019,37.3538444

Order No: 21082700544



one inch



SITE


Year: 1948
Source: USGS
Scale: 1" = 500'
Comment:

Address: 1601 Civic Center Drive, Santa Clara, CA
Approx Center: -121.95601019,37.3538444

Order No: 21082700544



one inch



SITE

Year: 1956
Source: ASCS
Scale: 1" = 500'
Comment:

Address: 1601 Civic Center Drive, Santa Clara, CA
Approx Center: -121.95601019,37.3538444

Order No: 21082700544



one inch



SITE

Year: 1960
Source: USGS
Scale: 1" = 500'
Comment:

Address: 1601 Civic Center Drive, Santa Clara, CA
Approx Center: -121.95601019,37.3538444

Order No: 21082700544





Year: 1968
Source: USGS
Scale: 1" = 500'
Comment:

Address: 1601 Civic Center Drive, Santa Clara, CA
Approx Center: -121.95601019,37.3538444

Order No: 21082700544



one inch



SITE

Year: 1970
Source: USGS
Scale: 1" = 500'
Comment:

Address: 1601 Civic Center Drive, Santa Clara, CA
Approx Center: -121.95601019,37.3538444

Order No: 21082700544



one inch



SITE

Year: 1974
Source: USGS
Scale: 1" = 500'
Comment:

Address: 1601 Civic Center Drive, Santa Clara, CA
Approx Center: -121.95601019,37.3538444

Order No: 21082700544



one inch



SITE

Year: 1980
Source: USGS
Scale: 1" = 500'
Comment:

Address: 1601 Civic Center Drive, Santa Clara, CA
Approx Center: -121.95601019,37.3538444

Order No: 21082700544



one inch




SITE

Year: 1982
Source: NHAP
Scale: 1" = 500'
Comment: Best Copy Available

Address: 1601 Civic Center Drive, Santa Clara, CA
Approx Center: -121.95601019,37.3538444

Order No: 21082700544





SITE

Year: 1987
Source: NAPP
Scale: 1" = 500'
Comment: Best Copy Available

Address: 1601 Civic Center Drive, Santa Clara, CA
Approx Center: -121.95601019,37.3538444

Order No: 21082700544



one inch




SITE

Year: 1993
Source: USGS
Scale: 1" = 500'
Comment:

Address: 1601 Civic Center Drive, Santa Clara, CA
Approx Center: -121.95601019,37.3538444

Order No: 21082700544





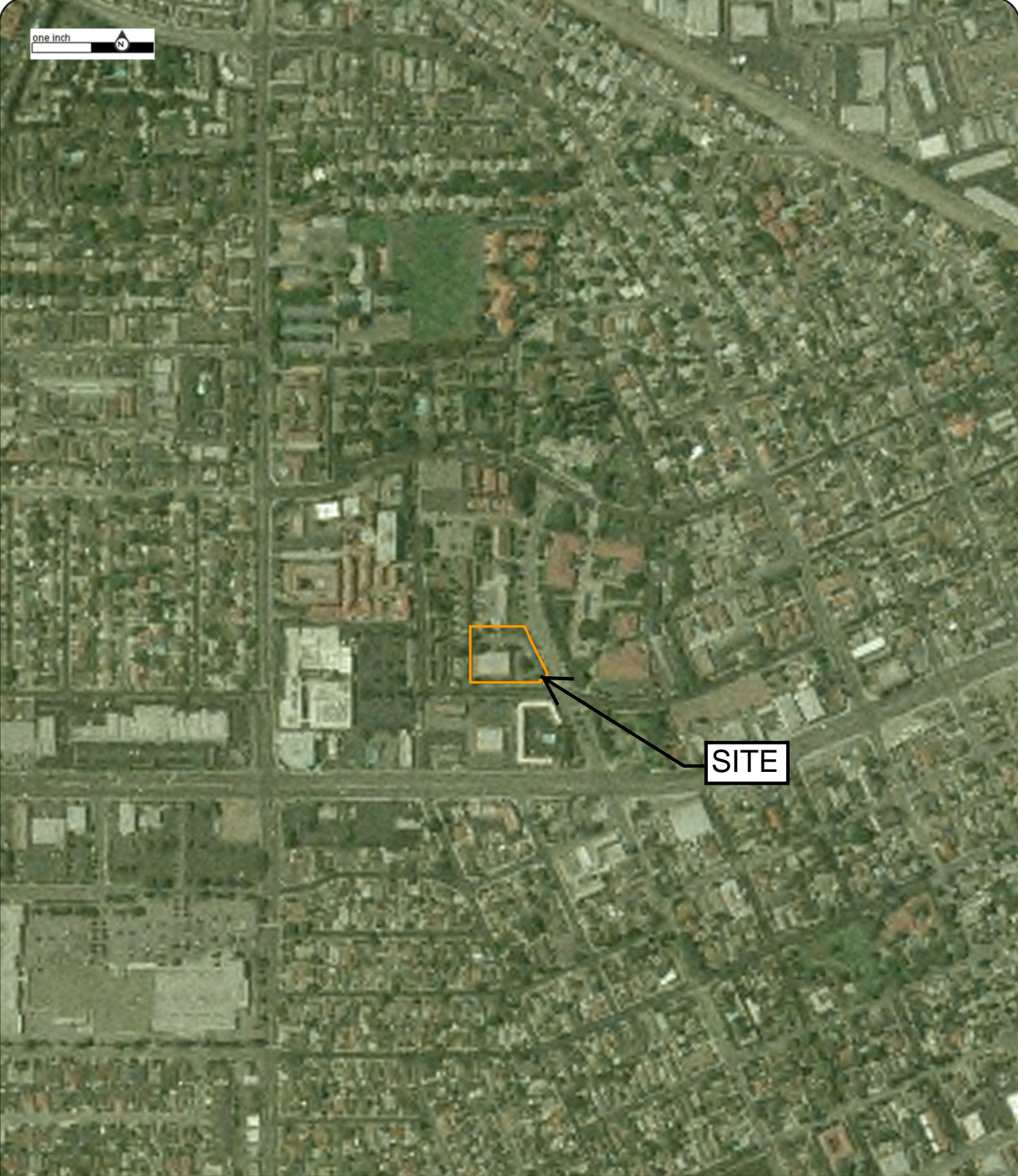

SITE

Year: 2003
Source: NAIP
Scale: 1" = 500'
Comment:

Address: 1601 Civic Center Drive, Santa Clara, CA
Approx Center: -121.95601019,37.3538444

Order No: 21082700544





SITE

Year: 2004
Source: NAIP
Scale: 1" = 500'
Comment:

Address: 1601 Civic Center Drive, Santa Clara, CA
Approx Center: -121.95601019,37.3538444

Order No: 21082700544



one inch



SITE

Year: 2005
Source: NAIP
Scale: 1" = 500'
Comment:

Address: 1601 Civic Center Drive, Santa Clara, CA
Approx Center: -121.95601019,37.3538444

Order No: 21082700544



one inch



SITE

Year: 2006
Source: NAIP
Scale: 1" = 500'
Comment:

Address: 1601 Civic Center Drive, Santa Clara, CA
Approx Center: -121.95601019,37.3538444

Order No: 21082700544



one inch



SITE

Year: 2009
Source: NAIP
Scale: 1" = 500'
Comment:

Address: 1601 Civic Center Drive, Santa Clara, CA
Approx Center: -121.95601019,37.3538444

Order No: 21082700544



one inch



SITE

Year: 2010
Source: NAIP
Scale: 1" = 500'
Comment:

Address: 1601 Civic Center Drive, Santa Clara, CA
Approx Center: -121.95601019,37.3538444

Order No: 21082700544



one inch



SITE

Year: 2012
Source: NAIP
Scale: 1" = 500'
Comment:

Address: 1601 Civic Center Drive, Santa Clara, CA
Approx Center: -121.95601019,37.3538444

Order No: 21082700544



one inch



SITE

Year: 2014
Source: NAIP
Scale: 1" = 500'
Comment:

Address: 1601 Civic Center Drive, Santa Clara, CA
Approx Center: -121.95601019,37.3538444

Order No: 21082700544



one inch



SITE


Year: 2016
Source: NAIP
Scale: 1" = 500'
Comment:

Address: 1601 Civic Center Drive, Santa Clara, CA
Approx Center: -121.95601019,37.3538444

Order No: 21082700544



one inch



SITE

Year: 2018
Source: NAIP
Scale: 1" = 500'
Comment:

Address: 1601 Civic Center Drive, Santa Clara, CA
Approx Center: -121.95601019,37.3538444

Order No: 21082700544



one inch



SITE

Year: 2020
Source: NAIP
Scale: 1" = 500'
Comment:

Address: 1601 Civic Center Drive, Santa Clara, CA
Approx Center: -121.95601019,37.3538444

Order No: 21082700544





FIRE INSURANCE MAPS

Project Property:	Office Building 1601 Civic Center Drive Santa Clara CA 95050
Project No:	575-1902
Requested By:	Intertek PSI
Order No:	21082700544
Date Completed:	August 28, 2021

Please note that no information was found for your site or adjacent properties.



CITY DIRECTORY

Project Property:	<i>Office Building 1601 Civic Center Drive Santa Clara, CA 95050</i>
Project No:	<i>575-1902</i>
Requested By:	<i>Intertek PSI</i>
Order No:	<i>21082700544</i>
Date Completed:	<i>September 2, 2021</i>

September 2, 2021
RE: CITY DIRECTORY RESEARCH
Office Building
1601 Civic Center Drive Santa Clara, CA

Thank you for contacting ERIS for an City Directory Search for the site described above. Our staff has conducted a reverse listing City Directory search to determine prior occupants of the subject site and adjacent properties. We have provided the nearest addresses(s) when adjacent addresses are not listed. If we have searched a range of addresses, all addresses in that range found in the Directory are included.

Note: Reverse Listing Directories generally are focused on more highly developed areas. Newly developed areas may be covered in the more recent years, but the older directories will tend to cover only the "central" parts of the city. To complete the search, we have either utilized the ACPL, Library of Congress, State Archives, and/or a regional library or history center as well as multiple digitized directories. These do not claim to be a complete collection of all reverse listing city directories produced.

ERIS has made every effort to provide accurate and complete information but shall not be held liable for missing, incomplete or inaccurate information. To complete this search we used the general range(s) below to search for relevant findings. If you believe there are additional addresses or streets that require searching please contact us at 866-517-5204.

Search Criteria:

1546-1680 of Civic Center Drive

1655-1745 of El Camino Real

Search Results Summary

Date	Source	Comment
2020	DIGITAL BUSINESS DIRECTORY	
2016	DIGITAL BUSINESS DIRECTORY	
2012	DIGITAL BUSINESS DIRECTORY	
2009	DIGITAL BUSINESS DIRECTORY	
2006	HAINES	
2001-2002	HAINES	
1995-1996	HAINES	
1990-1991	HAINES	
1987	HAINES	
1981	HAINES	
1976	HAINES	
1971	HAINES	
1966	PACIFIC TELEPHONE	
1961	PACIFIC TELEPHONE	
1957	PACIFIC TELEPHONE	

Environmental Risk Information Services

A division of Glacier Media Inc.

1.866.517.5204 | info@erisinfo.com | erisinfo.com

1601 BECKY WALLIN...Nonclassified Establishments
 1601 MARKETEX COMPUTER CORP...Computer & Equipment Dealers
 1601 MARKETEX COMPUTER CORP...Computer Software
 1601 MISSION CENTER...Nonclassified Establishments
 1601 ONLINE CALIFORNIA TITLE LOANS...Check Cashing Service
 1601 RETAIL CASHBACK...E-commerce
 1601 ROOTS BAY AREA...Nonclassified Establishments
 1601 SANTA CLARA CABLE...Cable & Other Subscription Programming
 1601 WEBMASTER INC...Internet Home Page Dev Consulting
 1601 WEBMASTER INC...Internet Service
 1680 ALABASTER & ASSOC...Accounting & Bookkeeping General Svc
 1680 ARMESTO JR & CO...Tax Return Preparation & Filing
 1680 CASEMAKER INC...Computer Software
 1680 CASEMAKER INC...Data Processing Software
 1680 LOVE FUND USA...Marketing Consultants
 1680 NURSE BUILDERS...Home Builders
 1680 QUESTIVITY...Computer Software
 1680 QUESTIVITY...Computer Services
 1680 QUESTIVITY...Computer & Equipment Dealers

1655 RAMADA LIMITED-SANTA CLARA...Hotels & Motels
 1655 RAMADA LIMITED-SANTA CLARA...Ecommerce
 1680 DISH NET WORK BY DISH SAT...Television-cable & Catv
 1680 DISH NETWORK...Cable (mfrs)
 1680 TACO BELL...Cafes
 1680 TACO BELL...Restaurants
 1680 TACO BELL...Foods-carry Out
 1700 HOLIDAY INN...Ecommerce
 1700 HOLIDAY INN...Hotels & Motels
 1705 A AMERICAN DEBT CONSOLIDATION...Debt Adjusters
 1705 BANK OF THE WEST...Real Estate Loans
 1705 BANK OF THE WEST...Banks
 1705 DISH NETWORK...Electronic Stores
 1713 ALLSTATE INSURANCE...Insurance
 1713 ALLSTATE INSURANCE CO-RICHARD...Insurance
 1715 ELEGANT HAIR & NAILS...Beauty Salons
 1717 SHERWIN-WILLIAMS...Paint-retail
 1745 DENNY'S...Cafes
 1745 DENNY'S...Foods-carry Out
 1745 DENNY'S...Restaurants

1601 **CHRONICLE DATA**...Data Communications Systems-networks
 1601 **ESCOBAR, ANTHONY I**...Attorneys
 1601 **MARKETEX COMPUTER CORP**...Computer & Equipment Dealers
 1601 **OWEN PROPERTIES**...Office Buildings & Parks
 1601 **POWER**...Electrical Power Systems-maintenance
 1601 **RETAIL CASHBACK**...E-commerce
 1601 **SANTA CLARA CABLE**...Cable & Other Subscription Programming
 1601 **VASTEDGE**...Marketing Programs & Services
 1601 **WEBMASTER INC**...Internet Service
 1680 **ALABASTER & ASSOC**...Accounting & Bookkeeping General Svc
 1680 **APPROACH ME INC**...Nonclassified Establishments
 1680 **ARMESTO JR & CO**...Tax Return Preparation & Filing
 1680 **CASEMAKER INC**...Computer Software
 1680 **LOVE FUND USA**...Marketing Consultants
 1680 **NURSE BUILDERS**...Home Builders
 1680 **QUESTIVITY**...Computer Services
 1680 **QUESTIVITY**...Computer Software
 1680 **UP JOHN HEALTH SVC**...Health Services

1655 **RAMADA LIMITED-SANTA CLARA**...Hotels & Motels
 1680 **DISH NET WORK BY DISH SAT**...Television-cable & Catv
 1680 **DISH NET WORK BY DISH SAT**...Cable & Other Subscription Programming
 1680 **TACO BELL**...Foods-carry Out
 1680 **TACO BELL**...Restaurants
 1700 **HOLIDAY INN**...Hotels & Motels
 1705 **A AMERICAN DEBT CONSOLIDATION**...Debt Adjusters
 1705 **BANK OF THE WEST**...Banks
 1705 **DISH NETWORK**...Electronic Stores
 1705 **ELAVON**...Credit Card & Other Credit Plans
 1705 **SECURITY SYSTEM INSTALLATION**...Security Control Equip & Systems-whls
 1713 **ALLSTATE INSURANCE**...Insurance
 1713 **RAISLEY, TERRY AGT**...Insurance
 1715 **ELEGANT HAIR & NAILS**...Beauty Salons
 1717 **SHERWIN-WILLIAMS**...Paint-retail
 1745 **COMCAST CABLE**...Television-cable & Catv
 1745 **DENNY'S**...Foods-carry Out
 1745 **DENNY'S**...Restaurants

1601 ESCOBAR, ANTHONY I...Attorneys
1601 MARKETEX COMPUTER CORP...Computer & Equipment Dealers
1601 OWEN PROPERTIES...Office Buildings & Parks
1601 POWER...Electrical Power Systems-maintenance
1601 WEBMASTER INC...Internet Service
1680 AIR BUSINESS EXP INC ABX WORLD...Business Services Nec
1680 ALABASTER & ASSOC...Accounting & Bookkeeping General Svc
1680 CASEMAKER INC...Computer Software
1680 LOVE FUND USA...Foreign Exchange Brokers & Dealers
1680 PINNACLE HR SOLUTIONS INC...Nurses & Nurses' Registries
1680 QUESTIVITY...Computer Services
1680 UP JOHN HEALTH SVC...Nonclassified Establishments

1655 RAMADA LIMITED...Hotels & Motels
1680 DISH NET WORK BY DISH SAT...Television-cable & Catv
1680 TACO BELL...Restaurants
1700 HOLIDAY INN EXPRESS...Hotels & Motels
1705 A AMERICAN DEBT CONSOLIDATION...Debt Adjusters
1705 BANK OF THE WEST...Banks
1705 ELAVON...Credit Card & Other Credit Plans
1705 SECURITY SYSTEM INSTALLATION...Security Control Equip & Systems-whls
1713 KENNETH JACKSON-ALLSTATE AGENT...Insurance
1715 ELEGANT HAIR & NAILS...Beauty Salons
1717 PASHA MARKET...Grocers-retail
1745 COMCAST SANTA CLARA...Television-cable & Catv
1745 DENNY'S...Restaurants

1601 **BLDG**...Communications Svs
1601 **BLDG**...Unclassified
1601 **BLDG**...Offic Bldg Oper
1601 **BLDG**...Data Proc & Prep
1601 **BLDG**...Computer,softwr Str
1601 **WEBMASTER INC**...Internet Service
1680 **ALABASTER & ASSOC**...Accounting & Bookkeeping General Svc
1680 **BLDG**...Education Consultant
1680 **BLDG**...Subdividers & Devel
1680 **BLDG**...Computer Software
1680 **BLDG**...Real Estate Loans
1680 **BLDG**...Comp Sftwre & Acc
1680 **BLDG**...Employment Agencies & Opportunities
1680 **BLDG**...Air Cargo Carr,sched
1680 **BLDG**...Nclassifiable Estab

1655 **ASSTIK CORP**...Hotels & Motels
1655 **ASSTIK CORP**...Hotels & Motels
1655 **RAMADA**...Hotels & Motels
1655 **RAMADA INN**...Hotels & Motels
1680 **TACO BELL**...Restaurants
1680 **TACO BELL**...Quick Serv Mexican
1700 **HOLIDAY INN**...Hotels & Motels
1700 **HOLIDAY INN EXPRESS SNTA CLARA**...Motels & Hotels Reservations
1705 **BANK OF THE WEST**...Banks
1705 **BANK OF THE WEST**...National Coml Banks
1705 **NOVA INFORMATION SYSTEMS**...Short-term Bus Cred
1713 **ALLSTATE INSURANCE**...Insurance
1713 **ALLSTATE INSURANCE CO**...Insurance Agents,brkr
1715 **ELEGANT HAIR & NAILS**...Manicuring
1715 **ELEGANT HAIR & NAILS**...Beauty Shops
1717 **PASHA MARKET**...Grocers-retail
1717 **PASHA MARKET**...Grocery Stores
1745 **DENNYS**...Restaurants
1745 **DENNYS RESTAURANT**...Cafe/diner/family Rest

1375 NO LISTING
1601 MARXETEX COMPUTER CORP
1601 OWEN PROPERTIES
1601 UP FRONT COMMUNICATIONS
1601 WEBMASTER INCORPORATED
1680 AIR BSNSS EXPRSS INC ABX WRLD
1680 ALABASTER & ASSOCIATES
1680 BURGG & ASSOCIATES INC
1680 CASEMAKER INC
1680 NURSE BUILDERS INC
1680 PINNACLE HR SOLUTIONS INC
1690 APARTMENTS

1610 ALL STAR GLASS ٢٢
1655 PATEL RAMESHVASANJI
1655 RAMADA LIMITED
1680 TACO BELL
1700 HOLIDAY INN EPRESS
1705 BANK OF THE WEST
1713 ALLSTATE INS CO
1713 JACKSON KEN
1715 ELEGANT HAIR&NAILS
1717 PASHA MARKET
1745 DENNY'S RESTAURANT
1790 YOSHNOYA RESTAURANT

1500 COMMUNITY SERV
1500 SCLAR CTY PLNG
1601 ACROSSWORLD COMMUNICANONS INC
1601 BLOSSW HL ESTATES
1601 LEON N G CONSTRUCTION
1601 MARKETEX COMPUTER CORP
1601 OWEN PROPERTIES
1601 OWEN VICKR
1601 WEBMASTER INCORPORATED
1641 XXXX
1680 ALABASTER&ASSOCIATES
1680 CASEMAKER INC
1680 QUALITY STRUCTURAL ENGRG&DSGN
1680 TRIKAAL INFOTECH
1685 XXXX
1690 APARTMENTS

1655 ASSTIK CORP
1655 PATEL RAMESHASANJI
1655 RAMADA LIMITED
1680 TACO BELL
1700 KIM JOHN
1702 KIM JOHN
1705 BANK WST BRANCH LOCATION
1713 ALLSTATE INS SALES
1713 JACKSON KEN
1715 ELEGANT HAIR&NAILS
1717 XXXX
1719 XXXX
1745 DENNYS RESTAURANT
1785 XXXX

1425 XXXX
1541 BUILDING
1541 POLICE DEPT ARREST
1541 POLICE DEPT DIAL TP
1541 POLICE DEPT PATROL
1541 POLICE DEPT THEFT
1541 POLICEDEPT RECORDS
1541 SCLAR CTY POL
1541 SCLAR CTY POL RESRV
1541 SCLAR CTY POL ARREST
1541 SCLAR CTY POL BYCLE
1541 SCLAR CTY POL CRIME
1541 SCLAR CTY POL DTCTV
1541 SCLAR CTY POL PAL
1541 SCLAR CTY POL RCRTG
1541 SCLAR CTY POL TIP
1541 SCLAR CTY POL TRFFC
1541 SCLAR CTY POL TRNG
1541 SCLAR CTY POL WRRNT
1541 SCLAR CTY POLAFFRS
1541 SCLAR CTY POLPATRL
1601 A S C TECHNOLOGIES
1601 ADULT INDPNDNCE CTR
1601 BLOSSOM HL ESTATES
1601 BUILDING
1601 ESCOBAR A I ATTY
1601 HONEN VICTOR H 3D
1601 MARXETEX
1601 MISSION CTY FED CR
1601 OVEN PROPERTIES
1601 SEVEIRA N R ATTY
1601 TECHSERV
1601 WOODSIDE MOBILE HMS
1641 ALABASTER&ASSOCIATE
1641 CASEMAKER INC
1641 COMPUTER TYME
1641 FILPUNO BUYERS PGS
1641 GAGNER TOONEY ASSOC
1641 VILLAFRANCA TONY
1641 XXXX
1685 XXXX
1700 APARTMENTS

1610 AMER AUTO SALES
1655 ASSTIK CORP
1655 SCLAR MOTELODGE
1680 XXXX
1700 CESENA VIC&SONS ATO
1702 XXXX
1705 BANK WST BRANCH
1713 ALLSTATE INS SALES
1713 JACKSON KEN
1715 BLASE NAILS
1717 ACTIVE ELECTRONICS
1719 XXXX
1745 DENNYS REST S CLARA
1785 XXXX

1541 NO LISTING
1601 AMDAHL CORP
1601 BLOSSOM ML ESTATES
1601 BUILDING
1601 COURTESY EXCHANGE
1601 MARKETEX
1601 MEYER CARE HLTH SVS
1601 NO LISTING
1601 OMEGA PRTCTN SYSTWS
1601 OWEN GROUP
1601 OWEN MANAGEMENT
1601 OWEN VICTOR H 3D
1601 OWEN VICTOR H JR
1601 PAC COAST PRODUCERS
1601 PAC ENVRNMNTL GROUP
1601 PROSERVICE COMPUTER
1601 TELEX CONNECTION
1641 XXXX
1680 BUILDING
1680 CA VETS ADVOCACY
1680 CAREER CENTER
1680 COMPUTERS UNLIMITED
1680 FISH RAYMOND G ATTY
1680 GAGNER TOOMEY ASSOC
1680 HOWARD ROBIN
1680 JIMSAL CMPTR CNSLT
1680 MAIDA JOHN&ASSOCTS
1680 NO LISTING
1680 PROFSNL ACCOUNT MNG
1680 SERVI MATIC SANJSE
1680 STATE FARM INS AGNT
1680 UNIVRSL INS AGCY
1685 XXXX
1700 APARTMENTS

1610 HARRISONS MARINE CT
1655 SCLAR MOTELOOGE
1680 MIKES EXCLNT FOODS
1700 CESENA VIC&SONS
1700 VIDALS
1702 JONES RADIATOR SERV
1705 BANK WST INFO
1705 BANK WST SVGS & CHCKG
1713 ALLSTATE INS SALES
1716 COPY PLACE THE
1716 PUBLISHING PLACE
1717 CAL AUTO INC
1719 XXXX
1745 DENNY'S REST S CLARA
1785 XXXX

1601 A S A P COURIER SRV
 1601 BUILDING
 1601 CENTCIRCUIT INTL
 1601 COMNCTN CENTER THE
 1601 COMPATIBLE CMPONENT
 1601 E X I M A
 1601 I D A
 1601 INTL DATA APPLICTN
 1601 MARKETEX
 1601 MEYER CARE HME HLTH
 1601 MISSION COMMNCTN
 1601 NO LISTING
 1601 OWEN VICTOR H 3D
 1601 OWEN VICTOR H JR
 1601 PAC CST PRODUCERS
 1601 PRIME SHARE
 1601 PROSERVICE COMPUTER
 1601 SPECTRA SYSTEMS
 1641 XXXX
 1680 BUILDING
 1680 C M S
 1680 CLINICOM MANGMNT SV
 1680 COPAS G E TAX CNSLR
 1680 DUBER INDSTAL SCRTRY
 1680 GAGNER TOOMEY ASSOC
 1680 HERNANDEZ C&ASC
 1680 HOWARD ROBIN
 1680 JIMSAL CMPTR CNSLT
 1680 MINI SYSTEMS ASCTS
 1680 NO LISTING
 1680 PROFSNL ACCOUNT MNG
 1680 STATE FARM INS SCLA
 1680 UNIVRSL INS AGCY
 1680 UPJOHN HLTH CARE SV
 1680 UPJOHN HLTHCRE SVS
 1685 XXXX
 1700 APARTMENTS

1610 HARRISONS MARINE CT
 1655 SCLAR MOTELODGE
 1680 SPIROS FMLY REST
 1700 CESENA VIC&SONS
 1700 CIRCLE TRACK RACING
 1700 VIDALS
 1702 JONES RADIATOR SERV
 1702 JONES RENTAL
 1705 BANK WST INFO
 1705 BANK WST SVGS & CHCKG
 1713 ALLSTATE INS SCLARA
 1715 COPY MILL SECRTL SV
 1715 COPY MILL THE
 1717 CAL AUTO INC
 1719 XXXX
 1745 DENNYS REST S CLARA
 1785 XXXX
 1790 XXXX

1541 SCLAR CT POL DTCTY
 1541 SCLAR CT POL INFO
 1541 SCLAR CT POL RECRD
 1541 SCLAR CT POL VEHCL
 1541 SCLAR CT POL BCYCL
 1541 SCLAR CT POL BUS
 1541 SCLAR CT POL P A L
 1541 SCLAR CT POLICE
 1601 AQUA DOME
 1601 BARNES W A CFP
 1601 BENETECH INC
 1601 BOLINO PETER&ASC
 1601 BUILDING
 1601 CA PRFSNL COMPUTING
 1601 CARBORUNDUM CO INC
 1601 CITILINE AGENCY
 1601 CRANBROOK INTL INC
 1601 ENERGY CNSRVTN BRKR
 1601 G E C C FINANCIAL
 1601 GENL ELEC CRDT MRTG
 1601 HOFFMAN JON A
 1601 I D A
 1601 INTL DATA APPLICTN
 1601 MARKETEX
 1601 MEYER CARE HME HLTH
 1601 MICRO FOCUS
 1601 MICROGLOBE CORP
 1601 NATL MICRONETCS INC
 1601 OLD MISSION EXECTV
 1601 ORDER DESK
 1601 OWEN VICTOR H
 1601 OWEN VICTOR H 3D
 1601 PAC COAST PRODUCERS PRIME
 1601 S E M DEVELOPRS INC
 1601 SEQUOIA INSURANCE
 1601 TORIN CORP
 1601 WALLPAPERS TO GO
 1601 WEBER ASSOCIATES
 1680 ASSOCTN FR PSYCHLGC
 1680 CMS
 1680 A S A P SECRTAL SRV
 1680 ANDREWS INS AGNCY
 1680 BUILDING
 1680 CENTER PSYCHTHRPY
 1680 CLINICOM MNG SERV
 1680 COPAS GLENN E
 1680 FIBERGLAS SNTA CLAR
 1680 HBC
 1680 MULTI TENANT RESIDENTIAL
 1680 PRINDLE WEBR
 1680 PROFSNL ACCOUNT MNG
 1680 PROFSNL TEMPRY SV
 1680 RICE THOS G
 1680 S A M C O
 1680 SAVINGS ASN MRTG CO
 1680 SCHNUR STEVEN W
 1680 STATE FARM INS
 1680 STOUT WM J
 1680 UPJOHN HLTH CARE SV
 1685 XXXX
 1700 APARTMENTS
 1700 BARNETT BARRY

1610 CIRCLE PRESS EMER
 1655 SCLAR MOTELODGE
 1680 SPIROS FMLY REST
 1700 CESENA VIC & SONS
 1700 CIRCLE TRACK RACING
 1700 VIDALS
 1702 JONES RADIATOR SERV
 1705 BANK OF WST SC CHKG
 1705 BANK OF WST SC INFO
 1705 BANK OF WST SC LN
 1713 ALLSTATE INS CO
 1715 ALLSTATE INS
 1715 COPY MILL THE
 1717 XXXX
 1719 CAL AUTO SUPPLY
 1719 LENEMANN INC
 1719 SOUZA DISTRIBUTORS
 1719 WINE WAREHOUSE
 1745 DENNY'S REST S CLARA
 1785 XXXX
 1805 ACC U TUNE

1541 XXXX
1601 CENTRY PAST
1601 DAVID M SEMAS ENTP
1601 MEYER CARE HME HLTH
1601 PAC COAST PRODUCERS
1601 PUROLATOR SECURITY
1601 S E M DEVELOPERS
1601 SEMAS D M ENTPRS
1700 APARTMENTS

1610 XXXX
1655 MOTELODGE SNTA CLRA
1655 SCLAR MOTELODGE
1680 UNCLE JOHNS PANCAKE
1700 CESENA VIC SONS CO
1700 CIRCLE TRCK EQPMT
1700 VIDALS
1702 JONES RADIATOR SERV
1705 FIRST NTL S CLARA
1785 XXXX

NO LISTINGS IN RANGE

1600 CROCKER CTZN NTL
1610 ORAVEC B CHEVRON
1655 MOTELODGE SCLARA
1655 SANTA CLARA MOTELDG
1680 UNCLE JOHN FMLY RST
1700 CESENA VIC&SONS CO
1700 HARSHALL ZENO H
1700 VIDALS
1702 XXXX
1785 I NMAN LOIS E

NO LISTINGS IN RANGE

1610 BILL ORAVECS CHEVRON
1655 SANTA CLARA MOTELODGE
1680 UNCLE JOHNS PANCAKE
1700 CESENA V AUTO ELEC
1700 VIDALS
1702 IV DRIVE IN
1810 SANTA CLARA BEACON

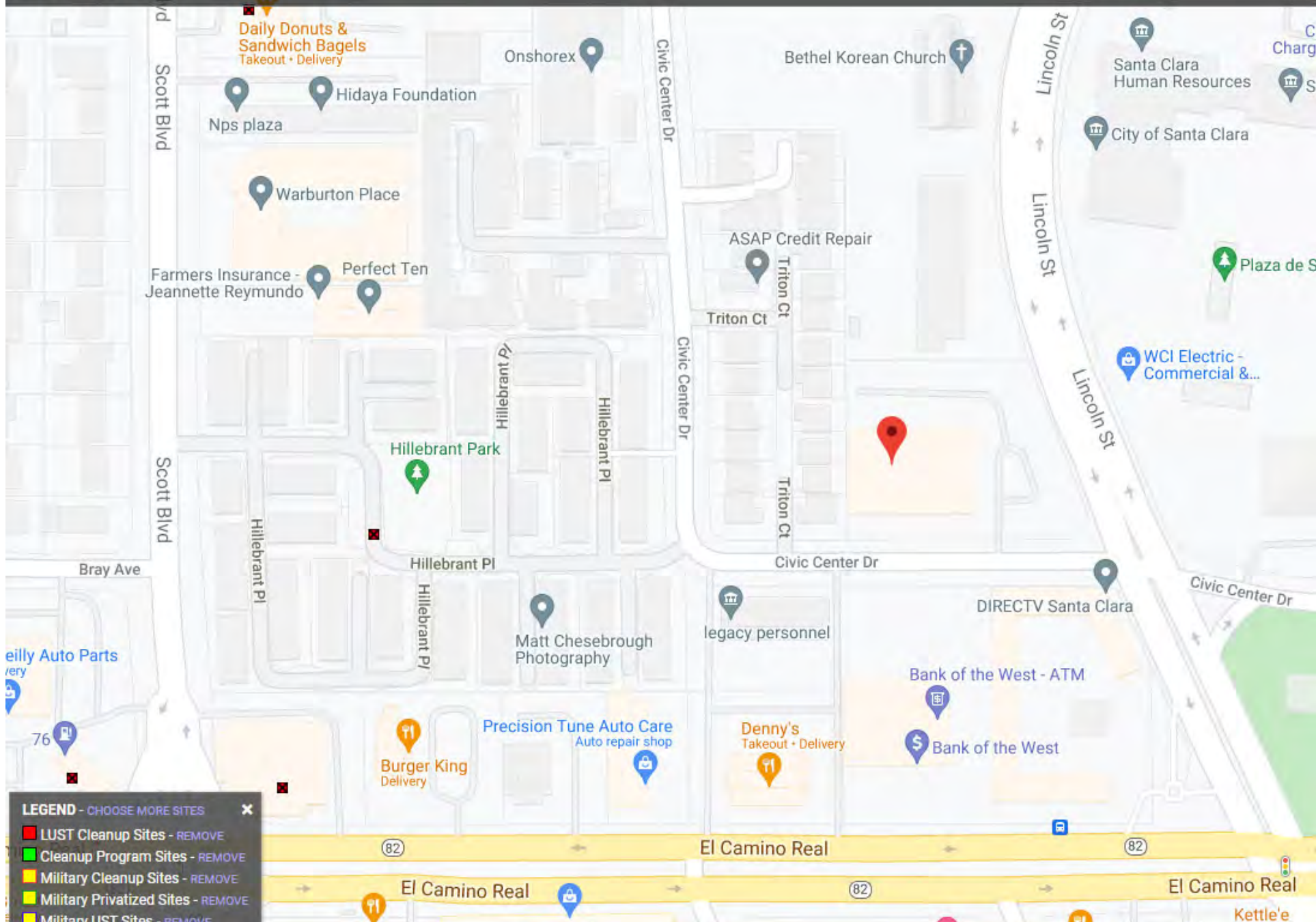
STREET NOT LISTED

1625 FUJII FLOWER SHOP
1680 UNCLE JOHNS PANCAKE
1700 CESENA V AUTO ELEC
1700 VIDALS
1702 JOHNSONS TEXACO SVC
1810 DUKES SERVICE STATION

STREET NOT LISTED

- 1625 SANTA CLARA NURSERY
- 1700 CESENA V AUTO ELEC
- 1700 VIDALS SPANISH INN
- 1702 JOHNSONS TEXACO SVC
- 1810 DUKES SERVICE STATION

REGULATORY RECORDS REVIEW DOCUMENTATION





California Regional Water Quality Control Board


San Francisco Bay Region



Terry Tamminen
Secretary for
Environmental
Protection

1515 Clay Street, Suite 1400, Oakland, California 94612
(510) 622-2300 • Fax (510) 622-2460
<http://www.swrcb.ca.gov/rwqcb2>

Arnold Schwarzenegger
Governor



April 23, 2004
File No. 43-3105 (BGS)

Mr. Jim Parissenti
City of Santa Clara
Engineering Department
1500 Warburton Avenue
Santa Clara, CA 95050

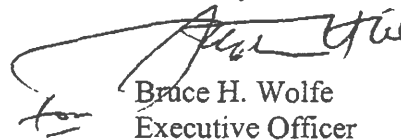
Subject: **Transmittal of the Closure Letter and Site Closure Summary – Santa Clara Police Station, 1541 Civic Center Drive, Santa Clara, Santa Clara County, SCVWDID # 07S1W03G05f, LOP # 10-023**

Dear Mr. Parissenti:

Attached please find the uniform underground storage tank closure letter and the site closure summary for the subject site. Please contact Barbara Sieminski of my staff at (510) 622-2423 or e-mail bgs@rb2.swrcb.ca.gov if you any questions regarding this matter.

Residual contamination both in soil and groundwater remains at the site that could pose an unacceptable risk under certain site development activities such as site grading, excavation, or the installation of water wells. The District and the appropriate planning and building department shall be notified prior to any changes in land use, grading activities, excavation, and installation of water wells. This notification shall include a statement that residual contamination exists on the property and list all mitigation actions, if any, necessary to ensure compliance with this site management requirement. The levels of residual contamination and any associated site risk are expected to reduce with time.

Sincerely,


Bruce H. Wolfe
Executive Officer

Enclosures Closure Letter
Case Closure Summary (5 pages) with Attachments (23 pages)

cc: (w/o Summary)
Ms. Grace Cheng
SCVWD
5750 Almaden Expwy
San Jose, CA 95118

Ms. Lily Lee
SWRCB
UST Cleanup Fund

Ms. Dianna Flanagan
SWRCB
UST Programs Inf. Sys.

Preserving, enhancing, and restoring the San Francisco Bay Area's waters for over 50 years



California Regional Water Quality Control Board

San Francisco Bay Region



Terry Tamminen
Secretary for
Environmental
Protection

1515 Clay Street, Suite 1400, Oakland, California 94612
(510) 622-2300 • Fax (510) 622-2460
<http://www.swrcb.ca.gov/rwqcb2>

Arnold Schwarzenegger
Governor

April 23, 2004
File No. 43-3105 (BGS)

Mr. Jim Parissenti
City of Santa Clara
Engineering Department
1500 Warburton Avenue
Santa Clara, CA 95050

Subject: **Case Closure – Santa Clara Police Station, 1541 Civic Center Drive, Santa Clara, Santa Clara County, SCVWDID # 07S1W03G05f, LOP # 10-023**

Dear Mr. Parissenti:


This letter confirms the completion of site investigation and remedial action for the underground storage tanks formerly located at the above described location. Thank you for your cooperation throughout this investigation. Your willingness and promptness in responding to our inquiries concerning the former underground storage tanks are greatly appreciated.

Based upon the available information, including the land use, and with the provision that the information provided to this agency was accurate and representative of site conditions, no further action related to the underground storage tank release is required.

This notice is issued pursuant to a regulation contained in Title 23, California Water Code of Regulations, Division 3, Chapter 16, Section 2721(e). If change in land use is proposed, the owner must promptly notify this agency.

Please contact our office, if you have any questions regarding this matter.

Sincerely,


for Bruce H. Wolfe
Executive Officer

CASE CLOSURE SUMMARY
Leaking Underground Fuel Storage Tank Program

Date: March 12, 2004

I. AGENCY INFORMATION

Agency Name: Santa Clara Valley Water District	Address: 5750 Almaden Expressway
City/State/Zip: San Jose, CA 95118	Phone: (408) 265-2600
Responsible Staff Person: Grace Cheng / MYS	Title: Water Quality Specialist

II. CASE INFORMATION

Site Facility Name: Santa Clara Police Station				
Site Facility Address: 1541 Civic Center Dr., Santa Clara 95050				
RB LUSTIS Case No: N/A		Local Case No: 07S1W03G05f		LOP Case No.: 10-023
URF Filing Date: N/A ¹		SWEEPS No.: N/A		APN: 224-25-074
Responsible Parties		Address		Phone Number
City of Santa Clara Mr. Jim Parissenti		1500 Warburton Avenue, Santa Clara, CA 95050		(408) 615-3061
Tank I.D. No.	Size in Gallons	Contents	Closed In Place/Removed?	Date
1	2,000	Diesel	Removed	1985
2	4,000	Gasoline	Removed	1985
3	10,000	Gasoline	Removed	1989
4	4,000	Gasoline	Removed	March 1997
5	12,000	Gasoline	Removed	September 2001
6	2,000	Diesel	Removed	September 2001
Piping			Removed	1985, 1989, 1997 and 2001

III. RELEASE AND SITE CHARACTERIZATION INFORMATION

Cause and Type of Release: UST system		
Site characterization complete? Yes	Date Approved by Oversight Agency: 3/12/2004	
Monitoring wells installed? No	Number: --	Proper screened interval? --
Highest GW Depth Below Ground Surface: ----*	Lowest Depth: ----*	Flow Direction: ----*
Most Sensitive Current Use: Potential Drinking Water Supply		

¹= no URFs were found in Santa Clara Valley Water District's files.

* Monitoring wells were not installed for this investigation at the subject site.

Summary of Production Wells in Vicinity: During this closure evaluation, one active and two abandoned wells were identified within the ¼ mile radius of the subject site.

Well Number	Well Permit	Status	Depth (ft)	Type	Direction
07S01W03H002	86W1822	Active	810	M/I	~ 740 E
07S01W03G001	N/A	Abandoned	N/A	AG	~ 564 SE
07S01W03G002	N/A	Abandoned	500	Dom	~740 SW

Notes

M/I = Municipal and Industrial Water Supply Well

Ag = Agriculture Water Supply Well

Dom = Domestic Water Supply Well

N/A = Not Available

Are drinking water wells affected? No	Aquifer Name: Santa Clara Valley Groundwater Basin
---------------------------------------	--

Is surface water affected? No	Nearest SW Name: None is found.
-------------------------------	---------------------------------

Off-site Beneficial Use Impacts (Addresses/Locations): None

Reports on file? Yes	Where are reports filed? Santa Clara Valley Water District
----------------------	---

TREATMENT AND DISPOSAL OF AFFECTED MATERIAL

Material	Amount (Include Units)	Action (Treatment or Disposal w/Destination)	Date
Tank	2 steel	Disposed; Oakland, CA	December 1986
	2 steel	Disposed; Richmond, CA	1989 and
	2 Steel	Disposed; Unknown Destination	March 1997
			2001
Piping	Not Reported	Removed and Disposed to Unknown Destination	1986, 1989, 1997 and 2001
Free Product	----	----	----
Soil	120 cubic yards	Disposed; Santa Clara, CA	May 1989
	80 cubic yards	Disposed; Santa Clara, CA	June 1989
Groundwater	----	----	----
Barrels	----	----	----

MAXIMUM DOCUMENTED CONTAMINANT CONCENTRATIONS BEFORE AND AFTER CLEANUP

Please see Attachment 2,3 for additional information on contaminant locations and concentrations

Contaminant	Soil (ppm)		Water (ppb)		Contaminant	Soil (ppm)		Water(ppb)	
	Before	After	Before	After		Before	After	Before	After
TPH (Gas)	11 ¹	11 ¹	2,100 ⁵	NA	Xylenes	<5 ²	<5 ²	42 ⁶	<1 ⁶
TPH (Diesel)	NA	NA	NA	NA	Ethylbenzene	<5 ²	<5 ²	5.2 ⁶	5.2 ⁶
Benzene	<5 ²	<5 ²	10 ⁵	<1 ⁶	Oil & Grease	NA	NA	NA	NA
Toluene	<5 ²	<5 ²	12 ⁵	<1 ⁶	Heavy Metals	NA	NA	NA	NA
8260	*.3	ND	**6	ND	MTBE (If not analyzed, explain below	0.88 ³	0.058 ⁴	410 ^{6,***}	21 ^{7,***}

Description of Interim Remediation Activities: Over-excavation was performed at the tank pit, 2001.

Notes

1= Soil samples collected beneath the 10,000 gallon tank at 13 feet bgs, 1989

2= Soil samples collected beneath the 4,000 gallon tank at 7 feet bgs, 1997

3= Soil samples collected beneath the 12,000 gallon tank, September, 2001

4= Soil samples collected beneath the tank after soil over-excavation, October 2001

5= Groundwater sample collected from the 4,000 gallon tank pit, 1997

6= Groundwater sample collected from the 12,000 gallon tank pit, September 2001

7=Groundwater sample collected subsequent to pumping of the 12,000 gallon tank excavation pit, September 2001

* 0.21 ppm tert-Butanol

** 30 ppb tert-Butanol

*** Via EPA Method 8260

NA = Not analyzed for this compounds

ND = Below the detection limit.

IV. CLOSURE

Does completed corrective action protect existing beneficial uses per the Regional Board Basin Plan?		
Yes		
Does completed corrective action protect potential beneficial uses per the Regional Board Basin Plan?		
Yes		
Does corrective action protect public health for current land use? Santa Clara Valley Water District staff does not make specific determinations concerning public health risk. However, it does not appear that the release would present a risk to human health.		
Site Management Requirements: Residual contamination both in soil and groundwater remains at the site that could pose an unacceptable risk under certain site development activities such as site grading, excavation, or the installation of water wells. Therefore, the impact or the disturbance of any residual contamination or the installation of a water well in the vicinity of the residual contamination shall be assessed and appropriate action taken so that there is no significant impact to human health, safety, or the environment. This could necessitate additional sampling, health risk assessment, and mitigation measures. The District and the appropriate planning and building department shall be notified prior to any changes in land use, grading activities, excavation, and installation of water wells. This notification shall include a statement that residual contamination exists on the property and list all mitigation actions, if any, necessary to ensure compliance with this site management requirement. The levels of residual contamination and any associated site risk are expected to reduce with time.		
Should corrective action be reviewed if land use changes? Yes, please see site management requirements		
Number of Wells Commissioned:--	Number of Wells Decommissioned: --	Number of Wells Retained:--
List Enforcement Actions Taken: None		
List Enforcement Actions Rescinded: None		

V. ADDITIONAL COMMENTS, DATA, ETC.

Site Summary:

1985:

In November, two underground storage tanks (USTs) (one 2,000 gallon diesel and one 4,000 gallon gasoline) were removed. Santa Clara Valley Water District and the San Jose Fire Department did not have records of soil or groundwater analytical results. According to historical records, both tanks were replaced.

1989:

In May, a 10,000 gallon gasoline UST was removed. Approximately 200 cubic yards were excavated during the tank removal activity. A total of 120 cubic yards of soil was disposed and the remaining 80 cubic yards of soil was left on-site to aerate. Two soil samples were collected beneath the tank and up to 11 parts per million (ppm) Total Petroleum Hydrocarbon as Gasoline (TPHG) were detected. A 12,000 gallon gasoline tank was installed to replace the 10,000 gallon gasoline tank.

1997:

In March, a 4,000 gallon gasoline UST was removed. Up to 2,100 parts per billion (ppb) TPHG and 10 ppb Benzene were detected in a pit groundwater sample.

2001:

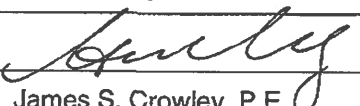

In September, two USTs (one 2,000 gallon diesel and one 12,000 gallon gasoline) were removed. Up to 0.88 ppm Methyl tert Butyl Ether (MTBE) was detected in soil and 410 ppb MTBE was detected in a pit groundwater sample. Groundwater in the tank pit was subsequently pumped, allowed to recharge and

pumped again. The pit water sample was sampled for the second time and detected up to 21 ppb of MTBE. On September 29, over-excavation was performed on the east side of the 12,000 gallon tank pit. Approximately 3 feet was removed and up to 0.058 ppm MTBE was detected in collected confirmation soil samples.

Conclusions:

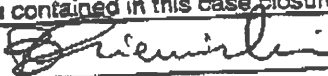
Residual petroleum hydrocarbon contamination exists beneath the site, however, the extent of impacted soil and groundwater appears to be limited in extent and all sources have been removed from the subject site. Furthermore, we expect the remaining contamination to continue naturally attenuate. Therefore, Santa Clara Valley Water District have concluded that a continuing threat to groundwater, human health and the environment from residual petroleum hydrocarbons does not exist at this site and that Regional Water Control Board objectives have not been compromised. Therefore, no further corrective action is necessary at this time.

VI. LOCAL AGENCY REPRESENTATIVE DATA

Prepared by: Grace Cheng	Title: Water Quality Specialist
Signature: 	Date: 3-12-04
Approved by: James S. Crowley, P.E.	Title: Engineering Unit Manager
Signature: 	Date: 3-22-04

This closure approval is based upon the available information and with the provision that the information provided to this agency was accurate and representative of site conditions.

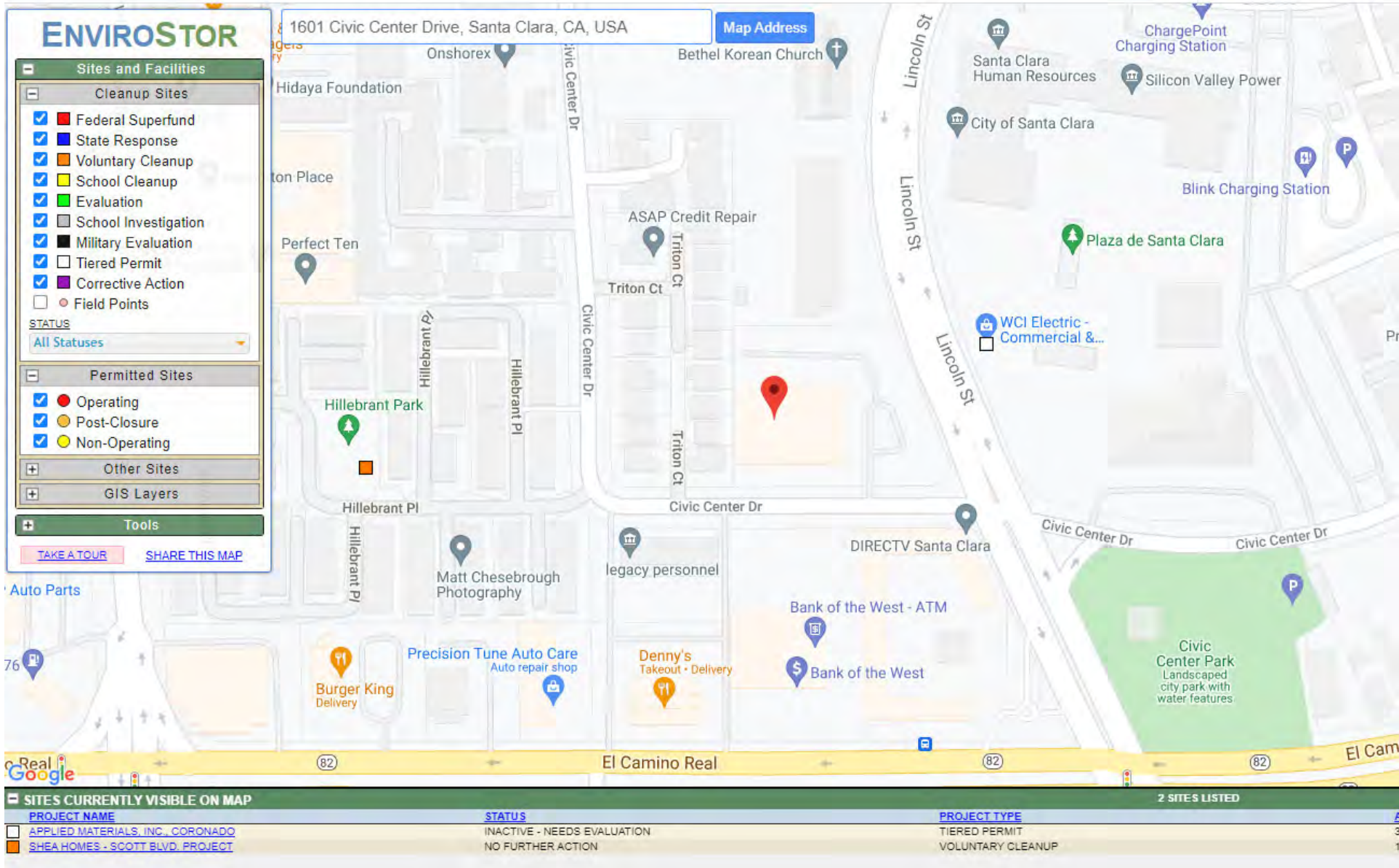
VII. REGIONAL BOARD NOTIFICATION

Regional Board Staff Name: Barbara Sieminski	Title: Engineering Geologist
RB Response: Concur based solely upon information contained in this case closure summary.	Date Submitted to RB: 03/24/04
Signature: 	Date: 03/30/04

Attachments:

1. Site maps
2. Site map for soil sampling locations, 1989
- 2a. Analytical soil sampling results
3. Site map for soil and groundwater sampling locations, 1997
- 3a. Analytical soil and groundwater sampling results
4. Site map for soil and groundwater sampling locations, 2001
- 4a. Analytical soil and groundwater sampling results
5. Site map for soil sampling locations subsequent to over-excavation, 2001
- 5a. Analytical soil and groundwater sampling results subsequent to excavation, 2001

This document and the related Case Closure Letter, shall be retained by the lead agency as part of the official site file.



INTERVIEW DOCUMENTATION

Property Address: 1601 CIVIC CENTER DR SANTA CLARA CA 95050-4109

General Information

County: **SANTA CLARA**
 Parcel # (APN): **224-49-006** [Open Map](#)
 Owner: See Full Detail
 Mailing Address: **1400 PARKMOOR AVE #190 SAN JOSE CA 95126**
 Legal Description:
 Use Type: **VACANT**
 Tax Rate Area: **007-000**

Assessment

Total Value:	\$12,225,356	Year Assd:	2021
Land:	\$12,225,356	Zoning:	See Full Detail
Structures:		Use Code:	See Full Detail
Other:		Census Tract:	See Full Detail
% Improved:	See Full Detail	Price/SqFt:	See Full Detail
Exempt Amt:			
HO Exempt:	N		

Full Detail \$14.95 [Add to Cart](#)

PLEASE NOTE: If a field is empty on this page, there is no data available, and the field will also be empty on the Full Detail property report.

Sale History

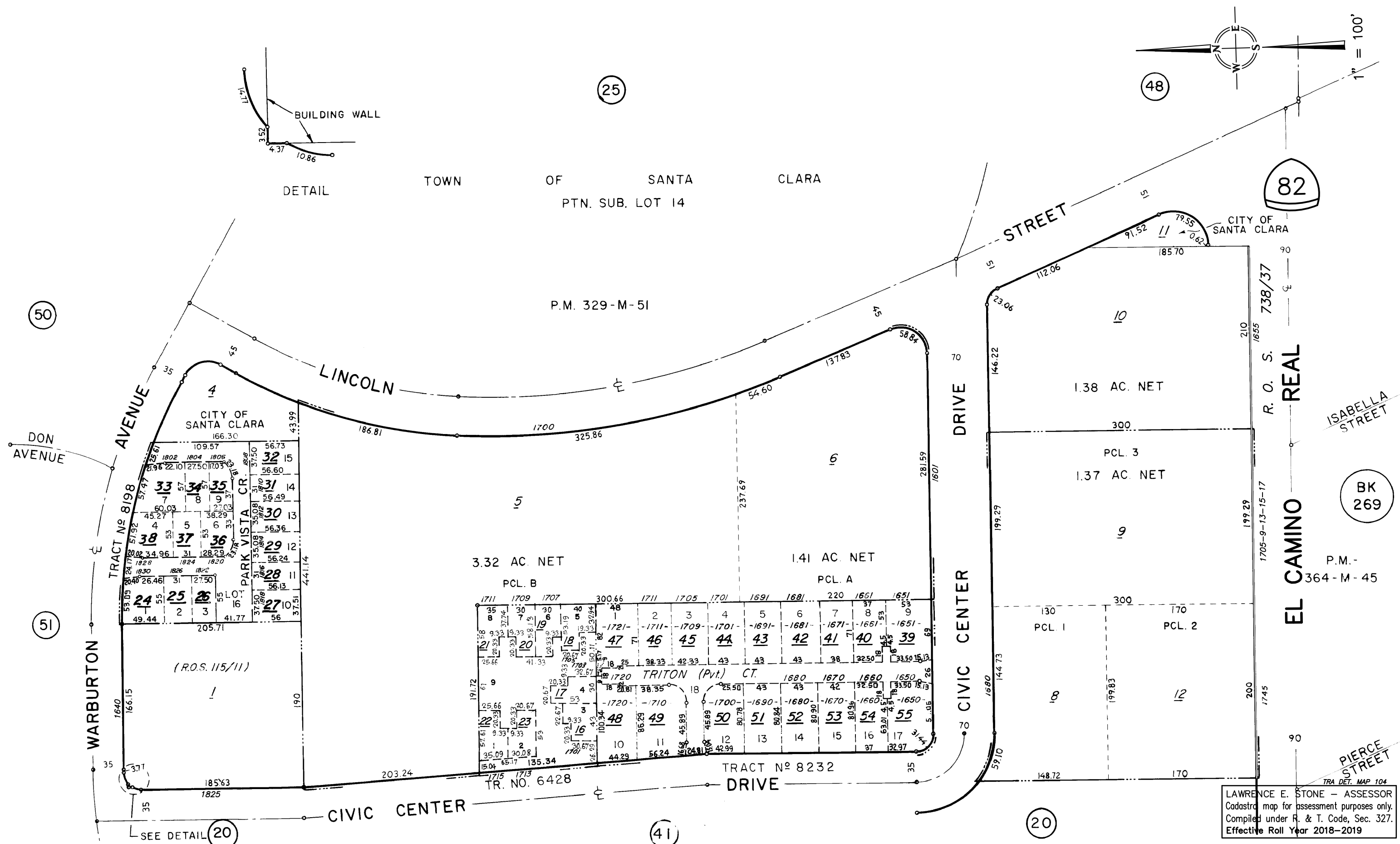
	Sale 1	Sale 2	Sale 3	Transfer
Document Date:	01/15/2020	See Full Detail	See Full Detail	See Full Detail
Document Number:	24380714	See Full Detail	See Full Detail	See Full Detail
Document Type:	See Full Detail	See Full Detail	See Full Detail	
Transfer Amount:	\$12,100,000	See Full Detail	See Full Detail	
Seller (Grantor):	See Full Detail			

Property Characteristics

Bedrooms:	Fireplace:	Units:	See Full Detail
Baths (Full):	A/C: See Full Detail	Stories:	See Full Detail
Baths (Half):	Heating:	Quality:	See Full Detail
Total Rooms:	Pool:	Building Class:	See Full Detail
Bldg/Liv Area:	Park Type:	Condition:	See Full Detail
Lot Acres:	Spaces:	Site Influence:	
Lot SqFt:	Garage SqFt:	Timber Preserve:	
Year Built:		Ag Preserve:	
Effective Year:			

**The information provided here is deemed reliable, but is not guaranteed.

[Additional reports on this property](#) ➔



DATA GAP WORKSHEET

DATA GAP WORKSHEET

Project or Property Name: Charities Housing – Santa Clara, CA

Project Number: 575-1902

Requirement	Status	Other Sources of Information	SDG*
Category Activity	N/A Complete Incomplete	Reference Source(s) Obtained or What Sources PSI Used to Try to Close Data Gap	Blank if None
User Responsibilities			
User Knowledge and Information	<input type="checkbox"/> <input checked="" type="checkbox"/>		
Environmental Lien and AUL Information	<input type="checkbox"/> <input checked="" type="checkbox"/>		
PSI Obtained Environmental Lien/AUL Search on Behalf of Client (YES or NO)	NO		
PSI Obtained Chain-of-Title on Behalf of Client (YES or NO)	NO		
Environmental Records Review			
Standard Environmental Records Source Information	<input checked="" type="checkbox"/> <input type="checkbox"/>		
Discretionary or Local Environmental Records Source Information	<input type="checkbox"/> <input checked="" type="checkbox"/> <input type="checkbox"/>		
Physical Setting Sources Review			
Standard Physical Setting Record Information (topo map)	<input checked="" type="checkbox"/> <input type="checkbox"/>		
Additional Physical Setting Record Information	<input type="checkbox"/> <input checked="" type="checkbox"/> <input type="checkbox"/>		
Historical Data Sources Review			
Property History Identified to 1940	<input checked="" type="checkbox"/> <input type="checkbox"/>		
Property History Identified to First Developed Use	<input type="checkbox"/> <input checked="" type="checkbox"/>	Based on research completed, not an issue.	
Gaps of >5 Years in Historical Data Sources	<input type="checkbox"/> <input checked="" type="checkbox"/>	Based on research completed, not an issue.	
Surrounding Property History Information	<input checked="" type="checkbox"/> <input type="checkbox"/>		

DATA GAP WORKSHEET

Project or Property Name: Charities Housing – Santa Clara, CA

Project Number: 575-1902

Requirement	Status			Other Sources of Information	SDG*
Category Activity	N/A	Complete	Incomplete	Reference Source(s) Obtained or What Sources PSI Used to Try to Close Data Gap	Blank if None

Site Reconnaissance

Observations: Exterior areas of the Subject Property	<input checked="" type="checkbox"/>	<input type="checkbox"/>			
Observations: Interior of Buildings on the Subject Property	<input type="checkbox"/>	<input checked="" type="checkbox"/>	<input type="checkbox"/>		
Current and Past Uses of the Subject Property	<input checked="" type="checkbox"/>	<input type="checkbox"/>			
Observations: Adjoining Property	<input checked="" type="checkbox"/>	<input type="checkbox"/>			
Current and Past Uses of the Adjoining Property	<input checked="" type="checkbox"/>	<input type="checkbox"/>			
Uses of the Surrounding Property	<input checked="" type="checkbox"/>	<input type="checkbox"/>			

Interviews (with...)

Current Owner	<input checked="" type="checkbox"/>	<input type="checkbox"/>			
Identified Key Site Manager	<input checked="" type="checkbox"/>	<input type="checkbox"/>	<input type="checkbox"/>		
Non-Residential Major Occupants	<input checked="" type="checkbox"/>	<input type="checkbox"/>	<input type="checkbox"/>		
Occupants with Operations Likely to Indicate RECs	<input checked="" type="checkbox"/>	<input type="checkbox"/>	<input type="checkbox"/>		
Past Owners, Operators, and/or Occupants	<input checked="" type="checkbox"/>	<input type="checkbox"/>	<input type="checkbox"/>		
If Subject Property Abandoned or Vacant, Owner or Occupants of Neighboring Properties	<input type="checkbox"/>	<input type="checkbox"/>	<input checked="" type="checkbox"/>	Based on research completed, not an issue.	
State or Local Government Official	<input checked="" type="checkbox"/>	<input type="checkbox"/>			

DATA GAP WORKSHEET

Project or Property Name: Charities Housing – Santa Clara, CA

Project Number: 575-1902

Requirement	Status	Other Sources of Information	SDG*
Category Activity	N/A Complete Incomplete	Reference Source(s) Obtained or What Sources PSI Used to Try to Close Data Gap	Blank if None

FOIAs (to...)

Comments and Explanations Regarding Incomplete Data

* SDG = Significant Data Gap. List Identified SDG(s) in Section 1.1.1 of the Report

PERSONNEL QUALIFICATIONS

Kassandra O. Idowu

Professional Service Industries, Inc.

Environmental Scientist, Project Manager

Ms. Idowu joined Professional Service Industries, Inc. (PSI) in 2018 as an Environmental Scientist.

Ms. Idowu has done work on the completion of Phase I Environmental Site Assessments (ESA) and Environmental Site Surveys. Report preparation includes property reconnaissance; federal, state, and local regulatory agency review; property background searches into regional water quality control board records, property title histories, federal and state hazardous material files, as well as the review of aerial photographs, topographical maps, and other historical environmental data research.

Ms. Idowu has extensive hazardous material compliance management experience and superior knowledge of state and federal regulations. Projects include emergency generator and hazardous material permitting as well as hazardous material inspections and plan reviews.

Ms. Idowu has also been a field technician involved in groundwater sampling for former UST sites in Northern California. Ms. Idowu undertakes the sample collection and assists in the completion of technical groundwater sampling reports for these projects.

Representative Project Experience

JC Penney, Nationwide

Prepares and maintains the Hazardous Material Business Plans for over 75+ JC Penney locations in addition to managing the permitting for back-up generators. Liaison for JC Penney and their designated CUPAs throughout multiple counties.

Park Merced, San Francisco, California

Conducts quarterly hazardous material inspections and evaluation of the site and their Hazardous Material Business Plan.

Cathay Bank, Northern California

Completes various Phase I Environmental Site Assessments (ESA) and Environmental Site Surveys for different facilities throughout Northern California.

Hayward Unified School District, Hayward, California

Completes site audits and environmental review reports associated with the hazardous materials business program for over 30 school sites for Hayward Unified School District.

R.D. Olson Development, San Carlos, California

Conducts quarterly groundwater monitoring sampling for multiple monitoring wells associated with a Spills, Leaks, Investigations, and Cleanups (SLIC) site.

Caliber Collision, California & Nevada

Completes various Phase I Environmental Site Assessments (ESA) and Environmental Site Surveys for primarily auto repair facilities throughout Northern California.

Sysco Corporation, Honolulu, Maui, and Kona Island, Hawaii

Completed multiple Phase I Environmental Site Assessment (ESA) and a Limited Environmental Compliance Review (LECR) for multiple properties located throughout Hawaii.

Education

Bachelor of Arts in Public Health with a focus in Environmental Health Science at University of California, Berkeley

Certification(s)

- EPA Certified Asbestos Building Inspector – #47707 IR
- NRPP Certified Residential Measurement Provider – 111218 RT

Frank Poss, REA

Professional Service Industries, Inc.

Department Manager

Mr. Poss joined Professional Service Industries, Inc. (PSI) in 1993 as a Department Manager. He has brought with him 33 years of experience in the management of environmental site assessments; groundwater and soil remediation projects; hazardous waste management; and subsurface investigation programs. His experience includes supervision of project and staff level personnel, as well as subcontractors, implementation of QA/QC programs and Health and Safety Programs, contractual negotiations, and budgetary management of projects ranging from \$20,000 to over \$1,000,000. Mr. Poss has completed over 1,000 ESAs in his career and as a Senior Reviewer, he has reviewed over 1,000 ESAs from sites across the United States. He was the project manager for over \$2,000,000 of work for Caltrans, including projects that involved wetlands studies, preliminary endangerment studies, remedial investigation, transportation corridor studies, and landfill assessments. The projects included work throughout the State of California. Mr. Poss has also been the project manager on numerous geotechnical investigations throughout Northern California with projects ranging from small tilt up buildings to multi-story residential buildings to large distribution facilities.

Representative Project Experience

Environmental Site Assessments - Citigroup, Northern California, California

Project manager for over 400 Phase I/II ESA projects associated with Citigroup branches throughout the State of California. Mr. Poss was the manager for two separate portfolios of over 100 Citigroup branches each, which had a quick four-week turnaround with all reports delivered on time. The environmental assessments were completed according to standard protocol and included regulatory record review, site reconnaissance, aerial photograph interpretation, and report preparation.

Soil and Groundwater Studies - State of California Department of Transportation, Bay Bridge, California

Project manager for a site investigation for CalTrans at the "Maze" (the busiest freeway intersection in Northern California) and the West Approach to the Bay Bridge. The project was conducted as part of the seismic retrofit program. The project objective was to evaluate whether soil and groundwater generated during seismic retrofitting would be handled as a hazardous waste. The project included the drilling of over 500 borings and the analyses of these samples for metals, volatile organics, semi-volatile organics, and PCBs.

Preliminary Endangerment Study - Westlake Realty, Foster City, California

Project manager for a Preliminary Endangerment Study for the DTSC for a new school in Foster City, California. Multiple possible sources of impact at the property required the drilling of over 100 borings, 25 soil-vapor samples, and 15 indoor air samples. The preparation of a Human Health Risk Evaluation allowed PSI to obtain a partial site closure, which allowed construction to be completed while remedial activities on a release from a former dry cleaner were conducted.

Education

Master of Science in
Geology, San Diego State
University, 1986

Bachelor of Arts in Geology,
University of California,
Santa Barbara, 1983

Certifications

- Environmental Professional – Phase I & II ESA, Project Management, PSI
- Registered Environmental Assessor, #REA05522, California
- AHERA Asbestos Building Inspector – #28719
- IAQ/Mold Inspector, PSI

Total Experience

33 years