Appendix I Phase I Environmental Site Assessment

March 2022 | Phase I Environmental Site Assessment

Norwalk Entertainment District – Civic Center Specific Plan Project

for Primestor

Prepared for:

Primestor
Contact: Ryan Aubry
10000 Washington Boulevard, Suite 300
Culver City, California 90232

Prepared by:

PlaceWorks
Denise Clendening, Ph.D., Associate Principal
2850 Inland Empire Blvd, Suite B
Ontario, California 91764
909.989.4449
info@PlaceWorks.com
www.PlaceWorks.com

PLACEWORKS

Table of Contents

Section **Page**

Executive Summary ..... **v**
1. Introduction **1**
1.1 OBJECTIVE 1
1.2 SITE IDENTIFICATION 2
1.3 DETAILED SCOPE OF SERVICES 2
1.4 NON-SCOPE CONDSIDERATIONS 3
1.5 EXCEPTIONS AND DEVIATIONS 3
1.6 LIMITATIONS 3
2. Site Description **7**
2.1.1 Name of Site Owner 7
2.1.2 Site Location Map 7
2.2 SITE AND VICINITY DESCRIPTION 7
2.3 PHYSICAL SETTING 8
2.3.1 Topography 8
2.3.2 Geologic Information 8
2.3.3 Naturally Occurring Asbestos Containing Minerals and Radon Gas 8
2.3.4 Groundwater and Surface Water Information 9
3. Site History and Background Information **11**
3.1 PREVIOUS REPORTS 11
3.2 PAST USAGE OF THE SITE 11
3.2.1 Historical Aerial Photographs 11
3.2.2 Historical Topographic Maps 12
3.2.3 Sanborn Maps 14
3.2.4 City Directory 14
3.2.5 Building Permit Report 15
3.2.6 Environmental Lien and AUL Report 16
3.2.7 Prior Agricultural Use 17
3.2.8 Mines 17
3.2.9 Illegal Drug Manufacturing 17
3.3 SURROUNDING PROPERTY LAND USES 17
4. Environmental Records Review **19**
4.1 STANDARD ENVIRONMENTAL RECORDS REVIEW 19
4.1.1 NPL Sites 20
4.1.2 Federal Delisted NPL Sites 20
4.1.3 CERCLIS Sites 21
4.1.4 CERCLIS-NFRAP Sites 21
4.1.5 RCRA CORRACTS Facilities 21
4.1.6 RCRA Non-CORRACTS TSD Facilities 22
4.1.7 RCRA Generators 22
4.1.8 Federal Institutional Control / Engineering Controls 23
4.1.9 Federal ERNS List 23
4.1.10 State-and Tribal- equivalent NPL 23
4.1.11 State and Tribal- Hazardous Waste Facilities 24
4.1.12 State and Tribal- equivalent Landfill and/or Solid Waste Disposal Sites 26

Table of Contents

Section **Page**

4.1.13 State and Tribal Leaking Underground Storage Tanks 26
4.1.14 State and Tribal Registered Underground Storage Tanks 28
4.1.15 State and Tribal Voluntary Cleanup Site 29
4.1.16 HAZNET 29
4.1.17 CERS HAZ Waste and CA CERS 30
4.1.18 Orphan Sites 30
4.2 ADDITIONAL ENVIRONMENTAL RECORDS REVIEW 30
4.2.1 Local Brownfield Lists 30
4.2.2 Local Lists of Hazardous Waste Contaminated Sites 30
4.2.3 Local Lists of Registered Storage Tanks 33
4.2.4 High Risk Historical Records 34
4.2.5 State of California Geologic Energy Management Division 34
4.2.6 Los Angeles County Public Works 35
4.2.7 Los Angeles Regional Water Quality Control Board 36
4.2.8 South Coast Air Quality Management District 36
4.2.9 Vapor Migration 36
4.2.10 User-Provided Information 37
5. Site Reconnaissance and Key Personnel Interview(s) 39
5.1 CURRENT USE OF THE PROPERTY 39
5.2 SITE VISIT OBSERVATIONS 39
5.2.1 General Description of Structures 39
5.2.2 Heating and Cooling System 40
5.2.3 Potable Water Supply and Sewage Disposal System or Septic Systems 40
5.2.4 Use and Storage of Petroleum Products and Hazardous Materials 40
5.2.5 Vehicle Maintenance Lifts 40
5.2.6 Emergency Generators and Sprinkler System Pumps 40
5.2.7 Polychlorinated Biphenyls (PCBs) Associated with Electrical or Hydraulic Equipment 40
5.2.8 Floor Drain and Sumps 40
5.2.9 Catch Basins 40
5.2.10 Dry Wells 41
5.2.11 Pits, Ponds, Lagoons, and Pools of Liquid 41
5.2.12 Odors 41
5.2.13 Stains or Corrosion on Floors, Walls, or Ceilings 41
5.2.14 Stained Soil or Pavement 41
5.2.15 Stressed Vegetation 41
5.2.16 Solid Waste and Evidence of Waste Filling 41
5.2.17 Wastewater and Stormwater Discharge 41
5.2.18 Monitoring, Water Supply, or Irrigation Wells 41
5.3 INTERVIEWS 41
6. Data Gap Identification 43
7. Findings and Conclusions 45
8. Credentials 49
9. References 51

Table of Contents

List of Figures

Figure

Figure 1 Regional Location
Figure 2 Local Vicinity
Figure 3 Aerial Photograph
Figure 4 Project Site with APNs
Figure 5 Location of UST

List of Appendices

Appendix A. Research Documentation
Appendix B. EDR
Appendix C. Site Photographs
Appendix D. Questionnaire
Appendix E. Qualifications

Table of Contents

This page intentionally left blank.

Executive Summary

PlaceWorks has performed a Phase I Environmental Site Assessment (ESA) on behalf of Primestor Development, Inc. (Client) for Norwalk Entertainment District - Civic Center Specific Plan Project, located at the southeast corner of the intersection of Imperial Highway and Norwalk Boulevard, Norwalk, Los Angeles County, California (Figures 1 and 2). The Phase I ESA was performed in general conformance with the scope and limitations of the ASTM E 1527-13 Standard Practice for Environmental Site Assessments: Phase I Environmental Site Assessment Process. Exceptions to, or deletions from, this practice are described in Section 1 of this report. Our conclusions are intended to help the user evaluate the "environmental risk" associated with the project site, as defined in the ASTM E 1527-13 Standard, and discussed in the Introduction section of this report.

The project site is 13.2-acres in size consisting of Assessor's Parcel Numbers (APN) 8047-006-922, -924, and-925 which are owned by the City of Norwalk and a portion of one parcel with APN 8047-006-927, which is owned by the County of Los Angeles (County). The project site is currently developed with Norwalk City Hall, City Hall Lawn, a portion of the County accessory building, a surface parking lot, and parking structure. Norwalk City Hall has an underground storage tank (UST) for an emergency generator. The address for Norwalk City Hall is 12700 Norwalk Boulevard. Figure 3 is an aerial photograph showing the current project site conditions. The Los Angeles County Superior Court – Norwalk building borders the project site to the south. Regional access to the site is provided by the Interstate 5 Freeway, approximately 0.23-miles southwest of the project site. Local access is from Avenida Manuel Salinas to the east and Norwalk Boulevard to the west of the project site (Figures 2 and 3).

The proposed project consists of a mixed-use development with residential and commercial uses and landscaped spaces. New development would occur on the site of the existing City Hall Lawn and surface parking lot. The existing Norwalk City Hall building and the portion of the County accessory building would remain, with no changes proposed. The existing County parking structure located on the south side of the project site would remain and up to two additional levels could be added as needed to accommodate future parking demand within the civic center/entertainment district area. The proposed project would allow for the development of up to 350 multi-family residential units within the project site. The proposed project includes up to 110,000 square feet of commercial uses, consisting of a mix of retail, food, and beverage, health, and wellness facilities and/or grocery/market uses.

The objective of a Phase I ESA is to assess whether "recognized environmental conditions" (REC), historical RECs (HREC), and controlled RECs (CREC) are associated with the project site. Our conclusions are intended to help the user evaluate the "business environmental risk" associated with the project site. Our opinion regarding a REC's potential impact on the project site is based on the scope of our work, the information obtained during the course of our work, the conditions prevailing at the time our work was performed, the applicable regulatory requirements in effect at the time our work was performed, and our experience evaluating similar sites.

Executive Summary

Based on the results of scope of service performed for this Phase I ESA, PlaceWorks makes the following conclusions and recommendations regarding the project site:

RECOGNIZED ENVIRONMENTAL CONDITIONS (RECs)

The ASTM E 1527-13 Standard defines an REC in part as "the presence or likely presence of any hazardous substances or petroleum products in, on, or at a property: (1) due to any release to the environment; (2) under conditions indicative of a release to the environment; or (3) under conditions that pose a material threat of a future release to the environment."

No RECs were identified by PlaceWorks in this Phase I ESA for the project site. The presence of a diesel underground storage tank (UST) to fuel an emergency generator is not a REC because the UST is not associated with a release and is not likely to have a release due to the age, inspections, and oversight by appropriate regulatory agencies.

HISTORICAL RECOGNIZED ENVIRONMENTAL CONDITIONS (HRECs)

The ASTM E 1527-13 Standard defines an HREC as "a past release of any hazardous substances or petroleum products that has occurred in connection with the property and has been addressed to the satisfaction of the applicable regulatory authority or meeting unrestricted use criteria established by a regulatory authority, without subjecting the property to any required controls (for example, property use restrictions, activity and use limitations, institutional controls, or engineering controls)."

One HREC was identified for the project site. In 1999, an 8,000-gallon capacity diesel UST was removed from the project site under the oversight of Los Angeles County Department of Public Works (LACDPW). Twelve soil samples were collected and analyzed from beneath the tank area and stockpiled soil that was divided into suspected impacted soil stockpile and clean soil stockpile. Approximately twenty-nine tons of impacted soil were transported off site for biotreatment. Some stained soil was left in place that could not be excavated due to limited site access. LACDPW concurred that the site met closure criteria on August 16, 1999 and the Los Angeles Regional Water Quality Control Board concurred on August 15, 2000 and issued a closure letter.

CONTROLLED RECS ENVIRONMENTAL CONDITIONS

The Standard also requires the identification of controlled RECs (CRECs). The ASTM Standard defines CRECs as

"a recognized environmental condition resulting from a past release of hazardous substances or petroleum products that has been addressed to the satisfaction of the applicable regulatory authority (for example, as evidenced by the issuance of a no further action letter or equivalent, or meeting risk-based criteria established by regulatory authority), with hazardous substances or petroleum products allowed to remain in place subject to the implementation of required controls (for example, property use restrictions, activity and use limitations, institutional controls, or engineering controls)."

This assessment has revealed no evidence of CRECs in connection with the project site following the ASTM standard.

BUSINESS ENVIRONMENTAL RISK

A business environmental risk is defined by ASTM E 1527-13 as a risk which can have a material environmental or environmentally driven impact on the business associated with the current or planned use of a parcel of commercial real estate, not necessarily limited to those environmental issues required to be investigated in this practice. Consideration of business environmental risk issues may involve addressing one or more non-scope considerations. Our review identified the following potential business environmental risks:

- Based on the age of the City Hall building it is possible that asbestos containing materials (ACM) and lead-based paint (LBP) are potentially present in the building materials at the project site.
- The project site historically was used for agriculture from at least 1928 to the early 1960s. Residual pesticides may be present in the soil from the historic agriculture usage. Because the agricultural usage was over 60 years ago if there are residual pesticides it is expected to be at low concentrations and would be considered de minimis.

SUMMARY

Based on the results of this Phase I ESA and the proposed redevelopment of the project site, PlaceWorks concludes that there are no RECs or CRECs at the project site. The HREC, the former UST, does not pose a threat to the project site and the closure of the former UST was resolved to the satisfaction of the regulatory agencies involved with the removal.

Executive Summary

This page intentionally left blank.

1. Introduction

This Phase I Environmental Site Assessment (ESA) was performed in general conformance with the scope and limitations of the American Society for Testing and Materials (ASTM) E 1527-13 Standard on behalf of Primestor (Client) for Norwalk Entertainment District - Civic Center Specific Plan Project, located at the southeast corner of the intersection of Imperial Highway and Norwalk Boulevard, Norwalk, Los Angeles County, California (Figures 1 and 2). The Phase I ESA was performed in general conformance with the scope and limitations of the ASTM E 1527-13 Standard Practice for Environmental Site Assessments: Phase I Environmental Site Assessment Process and with the EPA "All Appropriate Inquiries" standard. Exceptions to, or deletions from, this practice are described in Section 1 of this report.

The primary purpose for performing a Phase I ESA is to "…permit a user to satisfy one of the requirements to qualify for the innocent landowner, contiguous property owner, or bona fide prospective purchaser limitations (commonly known as landowner liability protections) on Comprehensive Emergency Response Compensation and Liability Act (CERCLA) liability." An environmental site assessment meeting or exceeding this practice and completed less than 180 days prior to the date of acquisition is presumed to be valid under this standard. In order to maintain landowner liability protections, the user also has a "continuing obligation to not interfere with activity and use limitations associated with the property," must take "reasonable steps to prevent releases" and must "comply with legal release reporting obligations." (ASTM, 2013) Further, it is the goal of this study to identify business risks related to the property associated with environmental conditions.

Our conclusions are intended to help the user evaluate the "environmental risk" associated with the project site, as defined in the ASTM E 1527-13 Standard and the United States Environmental Protection Agency (EPA) All Appropriate Inquiry (AAI) standard.

1.1 OBJECTIVE

The objective of this assessment was to evaluate site history, existing observable conditions, current site use, and current and historic uses of surrounding properties to identify the potential presence of Recognized Environmental Conditions (RECs) in connection with the subject site. RECs are defined by ASTM as:

> "the presence or likely presence of any hazardous substances or petroleum products in, on, or at a property: (1) due to release to the environment; (2) under conditions indicative of a release to the environment; or (3) under conditions that pose a material threat of a future release to the environment. This definition does not include *de minimis* conditions defined as "a condition that generally does not present a threat to human health or the environment and that generally would not be the subject of an enforcement action if brought to the attention of appropriate governmental agencies" (ASTM, 2013).

In addition, the Standard requires the identification of historical RECs (HRECs) and known or suspect environmental conditions in the Phase I ESA report. The standard defines historical RECs as:

> "a past release of any hazardous substances or petroleum products that has occurred in connection with the property and has been addressed to the satisfaction of the applicable regulatory authority or meeting unrestricted use criteria established by a regulatory authority, without subjecting the property to any required controls (for example, property use restrictions, activity and use limitations, institutional controls, or engineering controls)."

The Standard also requires the identification of controlled RECs (CRECs). The ASTM Standard defines CRECs as:

> "a recognized environmental condition resulting from a past release of hazardous substances or petroleum products that has been addressed to the satisfaction of the applicable regulatory authority (for example, as evidenced by the issuance of a no further action letter or equivalent, or meeting risk-based criteria established by regulatory authority), with hazardous substances or petroleum products allowed to remain in place subject to the implementation of required controls (for example, property use restrictions, activity and use limitations, institutional controls, or engineering controls)."

Our conclusions are intended to help the user evaluate the "environmental risk" associated with the project site, defined by ASTM as "a risk which can have a material environmental or environmentally-driven financial impact on the business associated with the current or planned use of a parcel of commercial real estate. Consideration of environmental risk issues may involve addressing one or more non-scope considerations."

1.2 SITE IDENTIFICATION

The project site is approximately 13.2-acres in size and is located at the southeast corner of the intersection of Imperial Highway and Norwalk Boulevard in the City of Norwalk (Figures 1 and 2). The project site is currently developed with Norwalk City Hall, City Hall Lawn, a portion of the County accessory building, a surface parking lot, and parking structure. . The site is landscaped with grass, trees, memorials, a water feature, and walking paths. The address for Norwalk City Hall is 12700 Norwalk Boulevard. Figure 3 is an aerial photograph showing the current site conditions. The project site is 13.2-acres in size consisting of Assessor's Parcel Numbers (APN) 8047-006-922, -924, and-925 which are owned by the City of Norwalk and a portion of one parcel with APN 8047-006-927, which is owned by the County as shown on Figure 4. The Los Angeles County Superior Court – Norwalk building borders the project site to the south.

1.3 DETAILED SCOPE OF SERVICES

PlaceWorks performed the following detailed scope of services to complete our Phase I ESA assessment:

1. Visual observations of site conditions, and of adjoining property use, to evaluate the nature and type of activities that have been or are being conducted at and adjacent to the project site, in terms of the potential for release or threat of release of hazardous substances or petroleum products;
2. Review of federal and state environmental database information within the ASTM- specified radii from the subject site using a database service to access records. Use of 7.5-minute topographic maps to evaluate the site's physical setting;
3. Review of federal and state environmental files, as necessary, pertaining to the subject site and nearby

sites with the potential to impact the subject site;

4. Review of previous reports (if any) prepared for the subject site;
5. Review of historical aerial photographs and topographic maps;
6. Contacts with state and local agencies, as necessary, regarding the site and surrounding properties and structures;
7. Review of readily available geologic and hydrogeologic literature;
8. Interviews with the Key Site Manager and property tenant representatives (if any). Interpretation of information and data assembled as a result of the above work tasks, and formulation of conclusions regarding the potential presence and impact of RECs as defined by the ASTM E 1527-13 Standard;
9. Identifying RECs, HRECs, and CRECs; and
10. Identifying vapor migration environmental conditions (VEC).

1.4 NON-SCOPE CONDSIDERATIONS

The ASTM E 1527-13 Standard includes the following list of "additional issues" that are non-scope considerations outside of the scope of the ASTM Phase I ESA practice: Asbestos-Containing Materials, Biological Agents, Radon, Lead-Based Paint, Lead in Drinking Water, Wetlands, Regulatory Compliance, Cultural and Historic Risks, Industrial Hygiene, Health and Safety, Ecological Resources, Endangered Species, Indoor Air Quality unrelated to releases of hazardous substances or petroleum products in the environment and mold.

A limited assessment of the presence of polychlorinated biphenyls (PCBs) is included in the ASTM work scope. Accordingly, the assessment of the presence of PCBs is limited to those potential sources specified in the ASTM E 1527-13 Standard as "electrical or hydraulic equipment known or likely to contain PCBs" to the extent visually and or physically observed or identified from the interview or records review.

1.5 EXCEPTIONS AND DEVIATIONS

PlaceWorks has completed this assessment in substantial conformance with ASTM E 1527-13. There were no exceptions, addition, deviations, or deletions made to the ASTM work scope.

1.6 LIMITATIONS

Our work for this project was performed generally consistent with the ASTM E 1527-13 Standard for Phase I ESA. Several organizations other than ASTM, such as professional associations (e.g., ASFE and AGWSE) have also developed "guidelines" or "standards" for environmental site assessments. The Phase I ESA presented herein is consistent with the ASTM E 1527-13 Standard, which may vary from the specific "guidelines" or "standards" required by other organizations.

This Report was prepared pursuant to an Agreement between the Client and PlaceWorks. All uses of this Report are subject to, and deemed acceptance of, the conditions and restrictions contained in the Agreement.

1. Introduction

The observations and conclusions described in this Report are based solely on the Scope of Services provided pursuant to the Agreement. PlaceWorks has not performed any additional observations, investigations, studies, or other testing not specified in the Agreement for the Phase I ESA. PlaceWorks shall not be liable for the existence of any condition the discovery of which would have required the performance of services not authorized under the Agreement for the Phase I ESA.

This Report is prepared for the exclusive use of the Client in connection with the project site. There are no intended beneficiaries other than the Client. PlaceWorks shall owe no duty whatsoever to any other person or entity on account of the Agreement or the Report. Use of this Report by any person or entity other than the Client for any purpose whatsoever is expressly forbidden unless such other person or entity obtains written authorization from the Client and from PlaceWorks. Use of this Report by such other person or entity without the written authorization of the Client and PlaceWorks shall be at such other person's or entity's sole risk and shall be without legal exposure or liability to PlaceWorks.

Use of this Report by any person or entity, including by the Client, for a purpose other than the project site, is expressly prohibited unless such person or entity obtains written authorization from PlaceWorks indicating that the Report is adequate for such other use. Use of this Report by any person or entity for such other purpose without written authorization by PlaceWorks shall be at such person's or entity's sole risk and shall be without legal exposure or liability to PlaceWorks.

This Report reflects site conditions observed and described by records available to PlaceWorks as of the date of report preparation. The passage of time may result in significant changes in site conditions, technology, or economic conditions, which could alter the findings and/or recommendations of the report. Accordingly, the Client and any other party to whom the report is provided recognize and agree that PlaceWorks shall bear no liability for deviations from observed conditions or available records after the time of report preparation. No investigation is thorough enough to absolutely rule out the presence of hazardous materials at a given site. If hazardous conditions have not been identified during the assessment, such a finding should not be construed as a guarantee of the absence of such materials on the project site, but rather as the result of the services performed within the scope, limitations, and cost of the work performed.

The findings, conclusions, and recommendations contained in this report are based on site conditions as they existed at the time of our investigation. Our review of documents, lists, databases, and public agency files have been conducted with due diligence. However, our conclusions are based on available information and are subject to constraints imposed by public agencies on review procedures and information retrieval. As a result, PlaceWorks may have been unable to identify potential concerns. PlaceWorks assumes no responsibility for conditions that did not come to our attention despite reasonable care, or for conditions that were not generally recognizable as environmentally unacceptable at the time of this Report. Opinions and judgments expressed are based on our understanding and interpretations of currently available regulatory standards and should not be construed as legal opinions or advice.

Use of this Report by any person or entity in violation of the restrictions expressed in this Report shall be deemed and accepted by the user as conclusive evidence that such use and the reliance placed on this Report,

or any portions thereof, is unreasonable, and that the user accepts full and exclusive responsibility and liability for any losses, damages or other liability which may result.

1. Introduction

This page intentionally left blank.

2. Site Description

This section describes the site location and ownership of the site as well as other pertinent details.

2.1.1 Name of Site Owner

The City of Norwalk currently own the project site. No deed was found during the search for environmental liens.

2.1.2 Site Location Map

The United States Geological Survey (USGS) topographic map for the project site is the Whittier, California Quadrangle. The USGS topographic map was used as the source for project site setting information. The project site is in Los Angeles County at approximately 33.9162 north latitude and 118.0712 west longitude. The project site is in Sections 18 of Township 3 South, Range 11 West of the San Bernardino Base Line and Meridian. The address for Norwalk City Hall is 12700 Norwalk Boulevard. Figures 1 through 3 show the location of the project site.

2.2 SITE AND VICINITY DESCRIPTION

The project site consists of approximately 13.2 acres located at the southeast corner of the intersection of Imperial Highway and Norwalk Boulevard in Norwalk. The project site consists of three parcels with Assessor's Parcel Numbers (APN) 8047-006-922, -924, and-925 which are owned by the City of Norwalk and a portion of one parcel with APN 8047-006-927, which is owned by the County of Los Angeles (County).. Figure 3 is an aerial photograph showing the current site conditions and the outlines of the parcels that make up the project site are shown on Figure 4. The project site is currently developed with Norwalk City Hall, City Hall Lawn, a portion of the County accessory building, a surface parking lot, and three level parking structure. The site is landscaped with grass, trees, memorials, a water feature, and walking paths. Norwalk City Hall is identified by the physical address of 12700 Norwalk Boulevard.

The project site is primarily surrounded by commercial, multiple-family residential, and institutional uses. Surrounding uses include commercial uses and accompanying surface parking lots across Imperial Highway to the north; the Norwalk Library, Norwalk Sheriff's Station, and accompanying surface parking lots across Avenida Manuel Salinas to the east; and commercial, multiple-family residential uses, and the Los Angeles County Department of Social Services building across Norwalk Boulevard to the west. The Los Angeles County Superior Courthouse – Norwalk is located southwest of the project site. Commercial uses (including the AMC Theatre), a hotel, and multi-family residential uses are located south from the project site across Civic Center Drive. Single-family and multiple-family residential neighborhoods are located to the northeast and southeast of the project site.

Specific Plan Area 1 (SPA 1)(known as the Norwalk Entertainment District) is located to the south of the project site. SPA 1 has a land use designation of Specific Plan and includes the AMC Theater, DoubleTree hotel, commercial uses, and multiple-family residential uses.

2.3 PHYSICAL SETTING

Subsurface explorations were not performed for this evaluation; therefore, site geology and hydrology were evaluated on the basis of readily available public information or references, and/or based upon our experience and understanding of subsurface conditions in the subject property area.

2.3.1 Topography

Topographically, the project site slopes slightly to the southwest. Based on a review of the USGS 7.5-minute Topographic Series, Whittier, California Quadrangle Map (USGS 2018), surface elevation of the project site is approximately 105-feet above mean sea level. The project site is approximately 6 miles east of the Los Angeles River. The project area is currently developed with Norwalk City Hall, City Hall Lawn, a portion of the County accessory building, a parking structure, and a surface parking lot.

2.3.2 Geologic Information

Based on a review of the United States Geological Survey (USGS) 7.5-minute Topographic Series, Whittier, California Quadrangle Map (USGS 2015), the property is in the Central Plain of the Los Angeles Basin within the northern part of the Peninsular Ranges Geomorphic Province. The Peninsular Ranges Geomorphic Province extends approximately nine hundred miles southward from the Los Angeles Basin to Baja California, Mexico and is characterized by elongated northwest-trending mountain ranges separated by sediment-floored valleys (Yerkes et al. 1965). The most dominant structural features of the province are the northwest-trending fault zones, most of which die out, merge with, or are terminated by the steep reverse faults at the southern margin of the San Gabriel Mountains within the Transverse Ranges Geomorphic Province north of the project site. The project site is located atop Holocene to late Pleistocene alluvial fan deposits (Saucedo et al. 2008).

The project site is not within or immediately adjacent to an Alquist-Priolo Earthquake Fault Zone (CGS 2022). Based on a review of the readily available geologic literature, there are no known active or potentially active faults on or immediately adjacent to the project site (Jennings and Bryant 2010; Saucedo et al. 2008).

The soil at the project site is mapped as Urban Land-Hueneme, drained-San Emigdio complex, 0 to 2 percent slopes, which is classified as somewhat poorly drained (USDA 2018).

2.3.3 Naturally Occurring Asbestos Containing Minerals and Radon Gas

Asbestos is a naturally occurring silicate mineral of the amphibole group that has historically been utilized for a variety of purposes including fireproofing, due to its fibrous nature, which allowed it to be woven into cloth and formed into various types of construction material. Asbestos is a known carcinogen.

Based on a review of *A General Location Guide for Ultramafic Rocks in California – Areas More Likely to Contain Naturally Occurring Asbestos* (Department of Conservation, Division of Mines and Geology 2000) and Van Gosen and Clinkenbeard (2011), the project site is not located within a ten-mile radius from an area thought to contain naturally occurring asbestos (NOA). Therefore, the potential for NOA to be present at the project site from weathering and deposition of ultramafic rocks outcrops is not considered to be an environmental concern for the project site.

The Indoor Radon Abatement Act of 1988 directs the United States Environmental Protection Agency to identify and lists areas of the United States with the potential for elevated indoor radon levels. Radon is a colorless, odorless, tasteless, and radioactive gas that is produced as a natural decay product of uranium. Because of its radioactivity, studies have shown that at elevated concentrations there is a link between radon and lung cancer. Persons living in a building with elevated radon concentrations may have an increased risk of contracting lung cancer over a period of years.

The U.S. EPA's Map of Radon Zones assigns one of three zones based on radon potential:

- Zone 1 counties have a predicted average indoor radon screening level greater than 4 pico curies per liter (pCi/L)
- Zone 2 counties with a predicted average indoor radon screening level between 2 and 4 pCi/L
- Zone 3 counties with a predicted average indoor radon screening level less than 2 pCi/L

The EDR GeoCheck report indicates that the site is within Zone 2 (Appendix B). The California Department of Health Services recommends action to be taken to reduce radon levels inside buildings if they are 4 pCi/L or greater.

2.3.4 Groundwater and Surface Water Information

Based on the California Department of Water Resources (2004) the project site is situated in the Groundwater Basin of Los Angeles County coastal plain aquifer system. Based on local groundwater investigations, groundwater is locally found at a depth of approximately 64 feet below ground surface. Based on the California Geological Survey seismic hazard report for the Whittier quadrangle, historical groundwater was as high as about 10 feet below ground surface in the vicinity of the project site. Hydrogeologic investigations were not performed on the project site for this investigation; therefore, it is unknown to what extent localized variations in groundwater presence and flow occur on the project site.

According to the Flood Insurance Rate Map (FIRM) the project site is in an area of minimal flood hazard (FEMA, 2008). Sheet flow runoff on the project site would be expected during periods of intense or prolonged precipitation that would flow towards the south.

The project site is serviced by the Golden State Water Company (GSWC). GSWC primarily relies on groundwater from the Central Groundwater Basin and imported water from the Colorado River Aqueduct and the State Water Project.

2. Site Description

This page intentionally left blank.

3. Site History and Background Information

3.1 PREVIOUS REPORTS

No previous environmental reports for the project site were provided by the Client or reviewed by PlaceWorks in preparation of the Phase I ESA.

3.2 PAST USAGE OF THE SITE

Past usage of the project site was assessed through review of historical aerial photographs, topographic maps, and databases. Copies of historical information reviewed are included in Appendix A. The earliest documentation reviewed for site usage was a historical topographic map dated 1896 and a historical aerial photograph dated 1928. Based on a review of historical information; the project site appears to have been utilized for row crop agriculture with associated agricultural buildings from at least 1928 to around 1963. Norwalk City Hall was constructed between 1964-1965.

3.2.1 Historical Aerial Photographs

Aerial photographs for the proposed sites obtained from EDR for the years 1928, 1938, 1947, 1953, 1963, 1972, 1977, 1983, 1989, 1994, 2002, 2005, 2009, 2012, and 2016 were reviewed for the project site. Copies of the aerial photographs are included in Appendix A.

- 1928 – The project site appears to be utilized for row crop agriculture on the majority of the site with exception where there are buildings located in the northwestern portion. The buildings appear to be a rural residence with outbuildings. The surrounding area is like the project site and is characterized as rural agricultural.

- 1938 – The structures in the northwestern portion of the project site are no longer present. The project site including the northwest corner is being utilized for row crop agriculture. The surrounding area is still predominately agriculture, but there is a residential development southwest of the project site.

- 1947 – The project site and surrounding area appear relatively unchanged in comparison to the 1938 aerial photograph.

- 1953 – The project site appears relatively unchanged in comparison to the 1947 aerial photograph. There is more residential development to the west, south, and east of the project site.

- 1963 – The project site appears to no longer be used for row crop agriculture and is a vacant field. The surrounding area is predominately residential development with what appears to be commercial development to the south.
- 1972 – The northern portion of the project site is an undeveloped field, and the southern portion is developed with the City Hall building and paved parking lot. The court building to the south is now apparent, along with the library to the east and the Sheriff's station to the southeast. The surrounding area is built out with residential and commercial development.
- 1977 – The project site and surrounding area appear relatively unchanged in comparison to the 1972 aerial photograph.
- 1983 – The project site and surrounding area appear relatively unchanged in comparison to the 1977 aerial photograph.
- 1989 – The project site and surrounding area appear relatively unchanged in comparison to the 1983 aerial photograph.
- 1994 – The project site and surrounding area appear relatively unchanged in comparison to the 1989 aerial photograph.
- 2002 – The project site and surrounding area appear relatively unchanged in comparison to the 1994 aerial photograph.
- 2005 – The project site and surrounding area appear relatively unchanged in comparison to the 2002 aerial photograph.
- 2009 – The project site and surrounding area appear relatively unchanged in comparison to the 2005 aerial photograph.
- 2012 – The project site and surrounding areas appear relatively unchanged in comparison to the 2009 aerial photograph.
- 2016 – The project site and surrounding areas appear relatively unchanged in comparison to the 2012 aerial photograph.

3.2.2 Historical Topographic Maps

Historical Topographic Maps obtained from EDR for the years 1896, 1899, 1902, 1923, 1925, 1942, 1943, 1947, 1949, 1951, 1965, 1972, 1974, 1981, 2012, 2015, and 2018 were reviewed for the project site. Copies of the topographic maps are included in Appendix A.

3. Site History and Background Information

- 1896 – The project site is undeveloped vacant land. There are structures sparsely marked in the surrounding area. Railroad tracks are marked northwest, east, and southwest of the project site. The Norwalk train station is depicted to the south of the project site.
- 1899 – The project site and surrounding area appear relatively unchanged in comparison to the 1896 topographic map.
- 1902 – The project site and surrounding area appear relatively unchanged in comparison to the 1899 topographic map.
- 1923 – There is a single structure marked in the northwest corner of the project site. There is more development depicted south of the project site.
- 1925 – The project site and surrounding area appear relatively unchanged in comparison to the 1923 topographic map.
- 1942 – The project site appears vacant and there are no structures marked with the project site boundaries. There is more development in the surrounding area.
- 1943 – The project site and surrounding area appears relatively unchanged in comparison to the 1942 topographic map.
- 1947 – The project site and surrounding area appears relatively unchanged in comparison to the 1943 topographic map.
- 1949 – The project site appears relatively unchanged in comparison to the 1947 topographic maps. Areas west of the project site are highlighted in omission tint reflecting dense built out in those areas.
- 1951 – The project site and surrounding area appears relatively unchanged in comparison to the 1949 topographic map.
- 1965 – The project site contains city hall and more of the surrounding area is highlighted in omission tint.
- 1972 – The project site appears relatively unchanged in comparison to the 1965 topographic map. The court building, library and Sheriff's station are now depicted.
- 1981 – The project site and surrounding area appears relatively unchanged in comparison to the 1972 topographic map.
- 2012 – Only roads and contours are depicted on modern topographic maps.

- 2015 – The project site and surrounding area appears relatively unchanged in comparison to the 2012 topographic map.
- 2018– The project site and surrounding area appears relatively unchanged in comparison to the 2015 topographic map.

3.2.3 Sanborn Maps

The complete Sanborn Map Library collection was searched by EDR for the project site. According to EDR, Sanborn maps were not available for the project site. A copy of the Certified Sanborn Search Document coverage statement is included in Appendix A.

3.2.4 City Directory

PlaceWorks reviewed the EDR-City Directory for the project site. EDR searched select national repositories of business directories. City, cross reference, and telephone directories were reviewed at five-year intervals for the years spanning 1971 through 2017. EDR's Digital Archive combines historical directory listings from sources such as Cole Information and Dun & Brad Street and Haines Company Directory. A copy of the EDR-City Directory is in Appendix A.

Norwalk City Hall which is part of the project site at 12700 Norwalk Boulevard was identified from 1971 through 2017.

1971 – Norwalk City Hall and Civil Defense Office

1976 - Norwalk City Hall and Civil Defense Office

1982 – Norwalk City Offices, Civil Defense Office, and Biola Youth Services

1987 – Norwalk City Offices and Civil Defense Office

1992 – Civil Defense Office

2005 – Area of Emergency Planning Office, City of Norwalk Community Development, Contract Cities of California, Norwalk City Hall, and Norwalk City Building Safety.

2010 – City Clerk, Norwalk Aquatics Pavilion, Norwalk Building & Safety Department, Norwalk Citizen Information Center, Norwalk City Administration, Norwalk City Recycling Information, Norwalk Parks & Recreation, and Norwalk Public Safety Department.

2014 – City of Norwalk and All Calnet

2017 - City of Norwalk and All Calnet

The surrounding addresses consist of various light commercial businesses[1], residential, and government buildings.

3.2.5 Building Permit Report

PlaceWorks reviewed the EDR-Building Permit Report of the project site. Building permit data is used to identify current and/or former operations and structures of potential environmental concern. Building permit data can be used to identify current and/or former operations and structures/features of environmental concern. The data can provide information on a target property and adjoining properties such as the presence of underground storage tanks, pump islands, sumps, drywells, etc., as well as information regarding water, sewer, natural gas, electrical connection dates, and current/former septic tanks. A copy of the EDR-Building Report is in Appendix A. Building Permit Report data was searched for the project site and surrounding properties for the years spanning from 1970 through 2021. Records were searched with Los Angeles County Building and Safety for 1970-2021 and with City of Norwalk Building and Safety Division for the years 2002-2021.

<u>12700 Norwalk Boulevard (City Hall)</u>

2002 – Permits include one for reroofing, one for mechanical new HVAC, and a miscellaneous permit for entertainment event.

2003 – One miscellaneous permit for carnival event.

2004 – Permits include two for commercial plumbing, one for commercial electrical work, and four miscellaneous permits for entertainment events.

2005 – Permits include one for commercial electrical work, one for commercial plumbing, one for mechanical residential, one for construction of a new restroom and concession building, two for commercial tenant improvements, and seven miscellaneous permits for entertainment events.

2006 – Permits include one for commercial tenant improvements, three for commercial electrical work, and four miscellaneous permits for entertainment events

2007 – Permits include one for a commercial addition of a shade structure, two for commercial structure installation of flagpoles, one for commercial electrical work, and three miscellaneous permits for entertainment events.

2008 – One miscellaneous permit for carnival event.

2009 – One miscellaneous permit for carnival event.

2010 – Permits include two for commercial electrical work, two for replacement of electrical sign, and one miscellaneous permit for entertainment event.

[1] Light commercial refers to smaller-scale businesses, which include offices, banks, restaurants, churches, small medical offices, and small shopping centers.

2011 – Permits include one for mechanical commercial work, one for reroofing, one for commercial electrical work, one for commercial plumbing, and three miscellaneous permits for entertainment events.

2012 – Permits include one for commercial plumbing, one for commercial tenant improvement, one for commercial sewer repair, and one miscellaneous permit for entertainment event.

2013 – Permits include one for commercial electrical work, one for commercial tenant improvements, one for commercial sewer repair, and two miscellaneous permits for entertainment events.

2014 – Permits include two for residential plumbing, one for reroofing, and two miscellaneous permits for entertainment events.

2015 – Permits include one for residential electrical work, one for mechanical residential work, one for residential electrical, one for commercial electrical work, and two miscellaneous permits for entertainment events.

2016 – Permits include three for commercial tenant improvement, one for new mechanical HVAC, one for new commercial structure, and one miscellaneous permit for entertainment event.

2017 – Permits include one for grading, one for commercial electrical work, and three miscellaneous permits for entertainment events.

2018 – Permits include one for new mechanical HVAC, one for mechanical residential work, three for commercial electrical work, one for residential plumbing, and two miscellaneous permits for entertainment events.

2019 – Permits include one for light pole and standard electrical work, two for commercial electrical work, one for mechanical commercial work, and two miscellaneous permits for entertainment events.

2020 – Permits include one for mechanical commercial work, one for commercial electrical work, one for commercial tenant improvements, and one miscellaneous permit for entertainment event.

No permits were identified for the project site of environmental concern. For an adjoining property, permits were identified for piping for fuel, carbon canisters, and other improvements for the Chevron gas station at 12155 Imperial Highway at the northwest corner of Imperial Highway and Norwalk Boulevard. For the courthouse, permits were on file for ADA improvements for public restrooms and an elevator modification. No permits were found related to a release or spill for the project site and adjacent properties.

3.2.6 Environmental Lien and AUL Report

PlaceWorks reviewed the EDR-Environmental Lien and activity use limitations (AUL) search report of available current land title records for environmental cleanup lies and other AULs such as engineering control and institutional controls.. A copy of the EDR- Environmental Lien and AUL search is in Appendix A. The search did not find the deed within the scope of the search for the project site. Records were searched with

the Los Angeles County Recorder's Office, California Environmental Protection Agency, and United States Environmental Protection Agency. The current owner in the lien search was identified as "Norwalk City."

3.2.7 Prior Agricultural Use

Based on the review of historical aerial photographs, topographic maps and the site visit, the majority of the project site appears to have been used for agricultural purposes from at least 1928 until about 1963.

3.2.8 Mines

Based on the review of historical aerial photographs and topographic maps, the project site appears to not have been used for mining operations.

3.2.9 Illegal Drug Manufacturing

The project site was not identified by the California Hazardous Material Incident Report System (CHMIRS) which is maintained by the California Office of Emergency Services. The CHMIRS contains information regarding hazardous material incidents such as accidental releases or spills. Clandestine Drug Laboratory Locations (CDL) database maintained by the U.S. Department of Justice was also reviewed for the presence of drug laboratories or dumpsites. Drug-related waste was not observed on the project site during the site inspection.

3.2.10 Prior U.S. Government Ownership

Based on the review of the EDR database, historical aerial photographs, and topographic maps reviewed, there are no indications that the project site was owned by the U.S. Government or devoted to military use or operations.

3.3 SURROUNDING PROPERTY LAND USES

Based on the review of the EDR, historical aerial photographs, and topographic maps, the properties surrounding the project site are predominately commercial to the north across Imperial Highway followed by residential. To the east across Avenida Manuel Salinas is the Norwalk Library and a parking lot associated with the Los Angeles County Sheriff's Department, Norwalk Station. To the south is the Los Angeles County Superior Court - Norwalk and AMC theater across Civic Center Drive. To the west across Norwalk Boulevard are commercial uses, including restaurants, Los Angeles County Department of Social Services building, and apartment buildings.

The regulatory agency database search prepared by EDR indicates the presence of 181 agency database listings for facilities located within an approximate one-mile radius of the project site. No listed sites were near the project site that were identified that could potentially impact the project site. These facilities do not appear to represent a potential threat to soil, soil vapor and or groundwater quality of the project site. Historically, the surrounding land was used for row crops with scattered residential development.

3. Site History and Background Information

This page intentionally left blank.

4. Environmental Records Review

4.1 STANDARD ENVIRONMENTAL RECORDS REVIEW

PlaceWorks utilized the electronic database service EDR to complete the environmental records review. To determine if the project site has any documented environmental concerns, or if other sites with documented environmental concerns exist within the search radii of the project site prescribed by ASTM 1527-13 and All Appropriate Inquiry, PlaceWorks reviewed a summary of regulatory agency database listings prepared by EDR. In addition, where appropriate, we reviewed local regulatory agency files for additional specific information regarding sites identified in the EDR report judged to be of possible concern to the project site. The EDR report presenting a summary of the agency databases reviewed and a map showing the location of the identified sites is provided as Appendix B (EDR, 2022). The results of the database search and follow-up agency file review are summarized below.

The database search was used to identify properties that may be listed in the referenced Agency records, located within the American Society for Testing and Materials (ASTM)-specified search radii indicated below:

Database	Approximate Search Distance	Subject Site Listed?	Number of Sites within Search Area
Federal NPL Sites	1 mile	No	1
Federal Delisted NPL Sites	0.5 mile	No	0
CERCLIS Sites	0.5 mile	No	0
CERCLIS-NFRAP Sites	0.5 mile	No	1
Federal ERNS	Site only	No	0
RCRA non-CORRACTS TSD Facilities	0.5 mile	No	0
RCRA CORRACTS Facilities	1 mile	No	1
RCRA Generators	Site and Adjoining	No	7
Federal Institutional/Engineering Control Registry	0.5 mile	No	0
State and Tribal Equivalent NPL Sites	1 mile	No	3
State and Tribal Hazardous Waste Facilities	1 mile	No	13
State and Tribal Registered Storage Tanks	Site and Adjoining	Yes	5
State and Tribal Landfills and Solid Waste Disposal Sites	0.5 mile	No	1
State and Tribal Leaking Storage Tanks	0.5 mile	Yes	16
State and Tribal Institutional Controls/Engineering Control	Site only	No	0
State and Tribal Voluntary Cleanup Sites	0.5 mile	No	0
State and Tribal Brownfield Sites	0.5 mile	No	0
Orphan Site List	Site and Adjoining	No	5
HAZNET	Site only	Yes	0

4. Environmental Records Review

A review of selected regulatory agency databases for documented environmental concerns on the project site, or in close proximity to the project site, was conducted by EDR. A copy of the radius report, dated December 22, 2021 is included in Appendix B. The project site is listed on Facility Index System (FINDS), Enforcement and Compliance History Online (ECHO), California Integrated Water Quality System Project (CIWQS), California Environmental Reporting System (CERS), and historical Cortese because the site has gone through assessment and cleanup due to the former leaking UST. The site is listed for having a permitted UST for the emergency generator. A listing was also identified for the DTSC waste tracking database's HAZNET and HWTS due to the lawful disposal of hazardous materials. The site is also listed as a RCRA NonGen due to previous waste collection events. The listings for the project site are included in the discussion below..

4.1.1 NPL Sites

The National Priorities List (NPL) is a list of contaminated sites that are considered the highest priority for clean-up by the EPA.

- The project site is not listed on the NPL list.
- The database search identified one NPL site within a mile radius of the project site.
    - Omega Chemical Corporation's southern edge of a groundwater plume is approximately 0.61-miles north of the project site, is listed because it was a refrigerant and solvent recycling, reformulation and treatment facility that operated from about 1976 to 1991. The source of the plume at 12504 and 12512 E Whittier Boulevard is almost 4 miles northeast of the project site. As a result of spills, leaks, and other chemical releases, the soil and groundwater were contaminated with VOCs such as PCE, TCE, and freon. The EPA has overseen several cleanup operations of the Omega Chemical Superfund Site and work to address contaminated groundwater is ongoing. The groundwater extraction and treatment system began operation in 2009 and, as of December 2018, has treated more than 42 million gallons of contaminated groundwater and removed approximately 969 pounds of contaminants from the groundwater. The system is currently removing about 10 pounds of contaminants per year. Based on the distance and regulatory status, this facility is not expected to have impacted the project site.

4.1.2 Federal Delisted NPL Sites

The National Oil and Hazardous Substances Pollution Contingency Plan (NCP) establishes the criteria that the EPA uses to delete sites from the NPL. In accordance with 40 CFR 300.425 (e), sites may be deleted from the NPL where no further response is appropriate.

- The project site is not listed on the delisted NPL list.
- The database did not identify any delisted NPL sites within a mile radius of the project site.

4.1.3 CERCLIS Sites

The Comprehensive Environmental Response, Compensation, and Liability Act Information System (CERCLIS) list identifies sites which are suspected to have contamination and require additional investigation to assess if they should be considered for inclusion on the NPL.

- The project site is not listed on the CERCLIS list.
- The database search did not identify any CERCLIS listings within a half mile radius of the project site.

4.1.4 CERCLIS-NFRAP Sites

CERCLIS-NFRAP status indicates that a site was once on the CERCLIS List but has No Further Response Actions Planned (NFRAP). Sites on the CERCLIS-NFRAP List were removed from the CERCLIS List in February 1995 because, after an initial investigation was performed, no contamination was found, contamination was removed quickly, or the contamination was not significant enough to warrant NPL status.

- The project site is not listed on the CERCLIS-NFRAP List.
- The database search identified one CERCLIS-NFRAP Site within a half mile radius of the project site.
    - Stankevich II Santa Fe Springs, aka Stankovich II, at 12061 S Bloomfield Avenue in Santa Fe Springs, approximately 0.35-miles east of the project site, is listed because of hazardous waste storage and illegal dumping. The site is listed as certified as of September 1, 1984. Therefore, the facility is not expected to have had an impact on the project site.

4.1.5 RCRA CORRACTS Facilities

The RCRA CORRACTS Facilities list catalogues facilities that treat, store, or dispose of hazardous waste and have been associated with corrective action activity.

- The project site is not listed as a RCRA CORRACTS TSD Facility.
- The database search identified one RCRA CORRACTS TSD Facility within a one-mile radius of the project site.
    - Omega Chemical Corporation's southern edge of a groundwater plume is approximately 0.61-miles north of the project site, is listed because it was a refrigerant and solvent recycling, reformulation and treatment facility that operated from about 1976 to 1991. The source of the plume at 12504 and 12512 E Whittier Boulevard is almost 4 miles northeast of the project site. As a result of spills, leaks, and other chemical releases, the soil and groundwater were contaminated with VOCs such as PCE, TCE, and freon. The EPA has

overseen several cleanup operations The EPA has overseen several cleanup operations of the Omega Chemical Superfund Site and work to address contaminated groundwater is ongoing.

4.1.6 RCRA Non-CORRACTS TSD Facilities

The Resource Conservation and Recovery Act (RCRA) non-CORRACTS TSD Facilities List tracks facilities which treat, store, or dispose of hazardous waste and are not associated with corrective action activity.

- The project site is not listed as a RCRA non-CORRACTS TSD Facility.
- The database search did not identify any RCRA non-CORRACTS TSD facilities within a one-half mile radius of the project site.

4.1.7 RCRA Generators

The RCRA Generator list is maintained by the EPA to track facilities that generate hazardous waste, transport, store, treat and/or dispose of hazardous waste as defined by the Resource Conservation and Recovery Act (RCRA). Large quantity generators (LQGs) generate over 1,000 kilograms (kg) of hazardous waste, or over 1 kg of acutely hazardous waste per month. Small quantity generators (SQGs) generate between 100 kg and 1,000 kg of hazardous waste per month.

- The project site is not listed as a RCRA Generator facility. The site is listed as a RCRA NonGen for waste collection program that the city manages which is not expected to have impacted the project site. No violations or actions were found due to their waste collection program.
- The database search identified 7 RCRA Generators within a quarter mile radius of the project site.
    - Firestone Norwalk Tire Service Inc at 12225 E Imperial Highway, approximately 0.02-miles north of the project site, is listed as a small quantity generator of hazardous waste. This site is listed as not having violations on the EPA Enforcement Compliance History Online (ECHO) website. This site is listed twice.
    - Chevron Station No. 92149 at 12155 Imperial Highway, approximately 0.05-miles north northwest of the project site, is listed as a small quantity generator of hazardous waste. This site is listed as not having violations on the EPA Enforcement Compliance History Online (ECHO) website.
    - Rite Aid #5505 at 12319 South Norwalk Boulevard, approximately 0.15-miles northwest of the project site, is listed as a large quantity generator of hazardous waste. This site is listed as not having violations on the EPA Enforcement Compliance History Online (ECHO) website.
    - Palace Cleaners at 12037 South Norwalk Boulevard, approximately 0.2-miles north northwest of the project site, is listed as a small quantity generator of hazardous waste. This

site is listed as not having violations on the EPA Enforcement Compliance History Online (ECHO) website.

- CVS Pharmacy #16761 at 12051 Imperial Highway Suite B, approximately 0.2-miles west of the project site, is listed as a conditionally exempt small quantity generator of hazardous waste. This site is listed as not having violations on the EPA Enforcement Compliance History Online (ECHO) website.
- Target Store T1424 at 12051 Imperial Highway, approximately 0.2-miles west of the project site, is listed as a large quantity generator of hazardous waste. This site is listed as not having violations on the EPA Enforcement Compliance History Online (ECHO) website.
- Yellow Freight System at 12233 Norwalk Boulevard, approximately 0.2-miles north of the project site, is listed as a small quantity generator of hazardous waste. This site is listed as not having violations on the EPA Enforcement Compliance History Online (ECHO) website.

4.1.8 Federal Institutional Control / Engineering Controls

A listing of sites with institutional and or engineering controls in place is maintained by the EPA. Engineering controls include various forms of caps, building foundations, liners, and treatment methods to create pathway elimination for regulated substances to enter environmental media or effect human health. Institutional controls include administrative measures, such as groundwater use restrictions, construction restrictions, property use restrictions, and post remediation care requirements intended to prevent exposure to contaminants remaining on site. Deed restrictions are generally required as part of the institutional controls.

- The project site is not listed as having an institutional or engineering control.

4.1.9 Federal ERNS List

The Federal ERNS list is the Emergency Response Notification System records and stores information on reported releases of oil and hazardous substances. The list is maintained by the National Response Center United States Coast Guard.

- The project site is not listed on the ERNS List.

4.1.10 State-and Tribal- equivalent NPL

Identifies confirmed release sites where DTSC is involved in remediation, either in a lead or oversight capacity. These confirmed release sites are generally high-priority and high potential risk.

- The project site is not listed on state- and tribal-equivalent NPL.

- The database search identified three state-and tribal equivalent NPL sites within a one-mile radius of the project site.
    - Stankovich II at 12601 Bloomfield Avenue, approximately 0.36-miles east of the project site, is listed because of hazardous waste storage and illegal dumping. The site is listed as certified as of September 1, 1984. Therefore, the facility is not expected to have had an impact on the project site.
    - Neville Chemical Company at 12800 Imperial Highway, approximately 0.63-miles east of the project site, is listed because the facility was a former chemical manufacturing facility that operated from the 1950s to the late 1980s and the site is contaminated. Currently, the site is listed as certified operation and maintenance as of April 21, 2006. Therefore, the facility is not expected to have had an impact on the project site.
    - Shapco Inc. at 11700 Bloomfield Avenue, approximately 0.77-miles north northeast of the project site, is listed as being referred to the Regional Water Quality Control Board (RWQCB) as of April 26, 2007. Therefore, the facility is not expected to have had an impact on the project site.

4.1.11 State and Tribal- Hazardous Waste Facilities

The Department of Toxic Substances Control's (DTSC's) Site Mitigation and Brownfields Reuse Program's (SMBRP's) EnviroStor database identifies sites that have known contamination or sites for which there may be reasons to investigate further. The database includes the following site types: Federal Superfund sites (National Priorities List (NPL)); State Response, including Military Facilities and State Superfund; Voluntary Cleanup; and School sites. EnviroStor provides similar information to the information that was available in CalSites, and provides additional site information, including, but not limited to, identification of formerly contaminated properties that have been released for reuse, properties where environmental deed restrictions have been recorded to prevent inappropriate land uses, and risk characterization information that is used to assess potential impacts to public health and the environment at contaminated sites.

- The project site is not listed on the state-and tribal-Hazardous Waste Facilities.
- The database search identified 13 state-and tribal-equivalent Hazardous Waste Facilities within a mile radius of the project site.
    - Stankovich II at 12601 Bloomfield Avenue, approximately 0.36-miles east of the project site, is listed because of hazardous waste storage and illegal dumping. The site is listed as certified as of September 1, 1984. Therefore, the facility is not expected to have had an impact on the project site.
    - Precision Control Finishing at 12150 Bloomfield Avenue, approximately 0.45-miles northeast of the project site, is listed as being referred to another agency.

- Halliburton Logging Services Inc at 12320 S Bloomfield Avenue, approximately 0.47-miles northeast of the project site, is listed as a historical site that was referred to another agency as of July 23, 1982.
- City of Norwalk Transportation Yard at 12737 Civic Center Drive, approximately 0.51-miles east of the project site, is listed because of a release in a chemical storage yard. Currently, the site is listed as no further action required as of March 16, 1994.
- Neville Chemical Company at 12800 Imperial Highway, approximately 0.63-miles east of the project site, is listed because the facility was a former chemical manufacturing facility that operated from the 1950s to the late 1980s and the site is contaminated. Currently, the site is listed as certified operation and maintenance as of April 21, 2006.
- Polymer Concepts at 12830 Imperial Highway, approximately 0.74-miles east of the project site, is listed because the site underwent a site screening and a Preliminary Assessment report (PA) due to suspected contamination. Currently, the site is listed as no further action required as of October 3, 1996.
- Jack in the Box #3174 at 13369 Firestone Boulevard, approximately 0.77-miles southeast of the project site, is listed because in 1985 the site had USTs removed and Caltrans was considering acquisition of the parcel. Currently, the site is listed as no further action required as of November 23, 2010.
- Shapco Inc. at 11700 Bloomfield Avenue, approximately 0.77-miles north northeast of the project site, is listed as being referred to the Regional Water Quality Control Board (RWQCB) as of April 26, 2007.
- Life Paint Company at 12911 Sunshine Avenue, approximately 0.80-miles east of the project site, is listed as a historical site that was referred to another agency as of October 27, 1994.
- Accuride International at 12311 Shoemaker Avenue, approximately 0.85-miles east of the project site, is listed because of contamination from PCE, TCE, and their degradation products in the soil. Currently, the site is listed as certified operation and maintenance as of October 20, 2010.
- Goodrich International at 11120 S. Norwalk Boulevard, approximately 0.93-miles north of the project site, is listed because of site inspection and Phase I evaluation. Currently, the site is listed as no further action required as of February 14, 2001.
- Maruichi American Corporation at 11529 S Greenstone Avenue, approximately 0.94-miles northeast of the project site, as being referred to another agency.
- John Glenn High School at 13520 Shoemaker Avenue, approximately 0.96-miles southeast of the project site, is listed because it was a school cleanup site that was historically utilized

for agriculture. Currently, the site is listed as no further action required as of September 13, 2017.

Based on the regulatory status and distances from the project site, the above listed sites on EnviroStor are not expected to have impacted the project site.

4.1.12 State and Tribal- equivalent Landfill and/or Solid Waste Disposal Sites

The Solid Waste Information System lists active, closed, and inactive landfills for solid waste disposal facilities or landfills. They may be active or inactive facilities or open dumps that are not classified as a solid waste landfill or disposal site.

- The project site is not listed on state- and tribal- equivalent landfill and/or solid waste disposal site lists.
- The database search did not identify any state-and tribal equivalent Landfill and/or Solid Waste Disposal sites within a half mile radius of the project site.

4.1.13 State and Tribal Leaking Underground Storage Tanks

The State Water Resources Control Board Leaking Underground Storage Tank Information System contains an inventory of Leaking Underground Storage Tank (LUST) Incident Reports.

- The project site is listed on state- and tribal leaking underground storage tanks.
    - City of Norwalk at 12700 Norwalk Boulevard had a leak of diesel reported May 12, 1992. Currently, the case is listed as completed - case close as of August 15, 2000. In 1999, an 8,000-gallon capacity diesel UST was removed from the project site under the oversight of Los Angeles County Department of Public Works (LACDPW). Twelve soil samples were collected and analyzed from beneath the tank area and stockpiled soil that was divided into suspected impacted soil stockpile and clean soil stockpile. Approximately 29 tons of impacted soil were transported off site for biotreatment. Some stained soil was left in place that could not be excavated due to limited site access. LACDPW concurred that the site met closure criteria on August 16, 1999 and the Los Angeles Regional Water Quality Control Board concurred on August 15, 2000. The former 8,000-gallon UST was located to the south of the current 4,000-gallon diesel UST. The diesel UST was used to fuel a generator located inside the building near the southeast corner of the basement area. Figure 5 shows the location of the UST. Based on agency closure and former UST location, this closed LUST is not expected to impact the project.
- The database search identified 16 LUST facilities within a half-mile radius of the project site.
    - Tosco -76 Station #6916 (Former) at 12700 Norwalk Boulevard, approximately 0.017-miles north of the project site, is listed because of a leak of gasoline reported December 14, 1995.

Currently, the case is listed as completed - case close as of August 4, 2004. Based on the current regulatory status of the case, the leak is not expected to have had an impact on the project site.

- Firestone at 12225 E Imperial Highway, approximately 0.025-miles north of the project site, is listed because of a leak of waste oil/motor/hydraulic/lubricating oil reported January 10, 1990. Currently, the case is listed as completed - case close as of January 10, 1990. Based on the current regulatory status of the case, the leak is not expected to have had an impact on the project site.

- Golden Shell at 12843 Norwalk Boulevard, approximately 0.15-miles southwest of the project site, is listed because of a leak of gasoline reported July 26, 2000. Currently, the case is listed as completed - case close as of October 15, 2004. Based on the current regulatory status of the case, the leak is not expected to have had an impact on the project site.

- Montgomery Wards at 12051 Imperial Highway, approximately 0.21-miles northwest of the project site, is listed because of a leak of gasoline reported August 9, 1985. Currently, the case is listed as completed - case close as of February 4, 1987. Based on the current regulatory status of the case, the leak is not expected to have had an impact on the project site.

- IBM Building at 12051 Imperial Highway, approximately 0.23-miles northeast of the project site, is listed because of a leak of diesel reported January 21, 1993. Currently, the case is listed as completed - case close as of September 8, 1994. Based on the current regulatory status of the case, the leak is not expected to have had an impact on the project site.

- Mobil #11-F20 at 12616 Imperial Highway, approximately 0.37-miles east of the project site, is listed because of a leak of gasoline reported August 2, 1989. Currently, the case is listed as completed - case close as of February 21, 1995. Based on the current regulatory status of the case, the leak is not expected to have had an impact on the project site.

    - This case is listed twice in the EDR report.

- Southern Reception Center at 13200 Bloomfield Avenue, approximately 0.42-miles southeast of the project site, is listed because of a leak of diesel reported May 12, 1992. Currently, the case is listed as completed - case close as of October 17, 1997. Based on the current regulatory status of the case and its downgradient location from the project site, the leak is not expected to have had an impact on the project site.

    - This case is listed twice in the EDR report.

- Griffith Company, Inc. at 12200 Bloomfield Avenue, approximately 0.43-miles southeast of the project site, is listed because of a leak of diesel reported May 12, 1992. Currently, the case is listed as completed - case close as of October 17, 1997. Based on the current

regulatory status of the case, the leak is not expected to have had an impact on the project site.

- Precision Control Finishing at 12150 Bloomfield Avenue, approximately 0.45-miles northeast of the project site, is listed because of a leak. Currently, the case is listed as completed - case close as of September 2, 2020. Based on the current regulatory status of the case, the leak is not expected to have had an impact on the project site.

- Conoco Phillips #251021 at 12042 E Firestone Boulevard, approximately 0.45-miles southwest of the project site, is listed because of a leak of waste oil/motor/hydraulic/lubricating oil reported May 12, 2005. Currently, the case is listed as completed - case close as of April 1, 2015. Based on the current regulatory status of the case and its downgradient location from the project site, the leak is not expected to have had an impact on the project site.

- Keystone Ford at 11980 Firestone Boulevard, approximately 0.45-miles southwest of the project site, is listed because of a leak of aviation oil reported September 21, 1993. Currently, the case is listed as completed - case close as of September 21, 1993. Based on the current regulatory status of the case and its downgradient location from the project site, the leak is not expected to have had an impact on the project site.

- Halliburton Logging Services, Inc. at 12310 Bloomfield Avenue, approximately 0.47-miles northeast of the project site, is listed because of a leak of diesel reported November 28, 1989. Currently, the case is listed as completed - case close as of July 27, 1993. Based on the current regulatory status of the case, the leak is not expected to have had an impact on the project site.

    - This case is listed twice in the EDR report.

All leaking underground storage tank sites are listed as being closed with the regulatory agencies following assessment and in some cases remediation. None of the former LUST sites are expected to be an environmental concern for the project site, including the closed LUST site on the project site.

4.1.14 State and Tribal Registered Underground Storage Tanks

The State Water Resources Control Board's Hazardous Substance Storage Container Database maintains a list of USTs regulated by the Resource Conservation and Recovery Act.

- The project site is listed on the registered UST list.

    - The City of Norwalk is listed as having a permitted UST through Los Angeles County Fire Department. The Facility ID is listed as 11565 and the CERS ID is listed as 10280053. The UST permitted at the project site is a 4,000-gallon diesel tank comprised of fiberglass and steel that is located on the east side of the building south of the stairs. The fill port is in a

sidewalk area covered with a petroleum mat to the south of the entrance off the parking lot. No leaks were identified for the 4,000-gallon diesel UST.

- The database identified 5 registered UST facilities within a quarter mile radius of the project site.
  - Tosco/Unocal #31242 at 12205 Imperial Highway, approximately 0.017-miles north of the project site, is listed as having a permitted UST through Los Angeles County Fire Department. The Facility ID is listed as 24751.
  - Los Angeles County Courts at 12720 Norwalk Boulevard, approximately 0.041-miles south of the project site, is listed as having a permitted UST through Los Angeles County Fire Department. The Facility ID is listed as 9802.
  - Chevron USA #092149 at 12720 Norwalk Boulevard, approximately 0.051-miles north of the project site, is listed as having a permitted UST through Los Angeles County Fire Department. The Facility ID is listed as 9739.
  - Los Angeles Sherriff Department (LASD) – Norwalk Station at 12335 Civic Center Drive, approximately 0.082-miles south of the project site, is listed as having a permitted UST through Los Angeles County Fire Department. The Facility ID is listed as 7528 and 5284.
  - County of Los Angeles Registrar Recorder at 12400 Imperial Highway, approximately 0.120-miles east of the project site, is listed as having a permitted UST and AST through Los Angeles County Fire Department. The Facility ID is listed as 14223 and 20679.

4.1.15 State and Tribal Voluntary Cleanup Site

The DTSC maintains a list of low threat level properties with either confirmed or unconfirmed releases and where the project proponents have request that DTSC oversee investigation and/or cleanup activities and have agreed to provide coverage for DTSC's costs.

- The project site is not listed on the state and tribal voluntary cleanup program.
- The database search did not identify any state and tribal voluntary cleanup program sites within a half mile radius of the project site.

4.1.16 HAZNET

The California Environmental Protection Agency, Department of Toxic Substances Control maintains a list of facility and manifest data. The Hazardous Waste Information System (HAZNET) and Hazardous Waste Tracking System (HWTS) database includes information hazardous waste shipments for generators, transporters, and treatment, storage, and disposal facilities (TSDFs).

- The project site is listed on the HAZNET Hazardous Waste Tracking System database

- City of Norwalk – Curbside Collection Program for household hazardous waste
  - In 2014, 2013, 2012, 2010, 2008 and 2006.

4.1.17 CERS HAZ Waste and CA CERS

Cers Haz Waste is a list of sites in the California Environmental Protection Agency (CalEPA) Regulated Site Portal which fall under the Hazardous Chemical Management, Hazardous Waste Onsite Treatment, Household Hazardous Waste Collection, Hazardous Waste Generator and RCRA LQ HW Generator Program. CERS is the CalEPA database that combines data about environmentally regulated sites and facilities from a variety of regulated activities across the spectrum of environmental programs including hazardous materials and waste. The project site is listed on the Hazardous Waste Tracking System for having a UST and for lawful disposal of waste.

4.1.18 Orphan Sites

The EDR database identified five sites that were indicated as being potentially in the area and were not mapped due to incomplete address information. All five of the orphan sites were identified as being in the City of Santa Fe Springs and they are all outside of the radius of concern. Based on a review of the dates, locations, and current regulatory status, the project site is not expected to be impacted by these orphan sites.

4.2 ADDITIONAL ENVIRONMENTAL RECORDS REVIEW

In conformance with ASTM inquiry was made with the additional agencies described below.

4.2.1 Local Brownfield Lists

The DTSC's Site Mitigation and Brownfields Reuse Program's (SMBRP's) EnviroStor database identifies sites that have known contamination or sites for which there may be reasons to investigate further. No brownfield sites were identified on the EnviroStor database on the project site nor in the radius searched for the project site.

4.2.2 Local Lists of Hazardous Waste Contaminated Sites

A record search was done on the following databases: CERS HAZ Waste, Clandestine Drug Labs, HIST Cal-Sites Historical CalSites Database, and Toxic Pits Cleanup Act Sites. School Property Evaluation Program records were also searched.

- The project site was identified on the CERS Hazardous Waste databases.
  - The City Hall is identified as a chemical storage facility because of the underground storage tank. The site ID is listed as 106228 and the CERS ID is listed as 10280053.

- The database search identified 22 local hazardous waste contaminated sites within a quarter mile radius of the project site.
    - Tosco – 76 Station #6916 at 12205 E Imperial Highway, approximately 0.017-miles north of the project site, is identified on the CERS Hazardous Waste databases as a tank cleanup site The site ID is listed as 196100 and the CERS ID is listed as T0603705012.
    - Firestone at 12225 E Imperial Highway, approximately 0.025-miles north of the project site, is identified on the CERS Hazardous Waste databases as a tank cleanup site. The site ID is listed as 222643 and the CERS ID is listed as T0603703125.
    - Jim's Chevron SVC at 12155 E Imperial Highway, approximately 0.051-miles north of the project site, is identified on the CERS Hazardous Waste databases as a hazardous waste generator. The site ID is listed as 104762 and the CERS ID is listed as 10290499.
    - AT&T Mobility at 12335 Civic Center Drive, approximately 0.082-miles south of the project site, is identified on the CERS Hazardous Waste databases as a hazardous waste generator. The site ID is listed as 551044 and the CERS ID is listed as 10814821.
    - Los Angeles County Sheriff Norwalk Station at 12335 Civic Center Drive, approximately 0.082-miles south of the project site, is identified on the CERS Hazardous Waste databases as a hazardous waste generator. The site ID is listed as 142327 and the CERS ID is listed as 10174419.
    - Dun-Edwards Paints #145 at 12125 E Imperial Highway, approximately 0.051-miles northwest of the project site, is identified on the CERS Hazardous Waste databases as a hazardous waste generator. The site ID is listed as 112927 and the CERS ID is listed as 10304242.
    - Golden Shell 12843 Norwalk Boulevard, approximately 0.151-miles south of the project site, is identified on the CERS databases as a tank cleanup site. The site ID is listed as 233897 and the CERS ID is listed as T0603793031.
    - Rite Aid #5505 at 12319 Norwalk Boulevard, approximately 0.156-miles north of the project site, is identified on the CERS Hazardous Waste databases as a hazardous waste generator. The site ID is listed as 61820 and the CERS ID is listed as 10304227.
    - Los Angeles County Fire Station #020 at 12110 Adoree Street, approximately 0.175-miles southwest of the project site, is identified on the CERS Hazardous Waste databases as a hazardous waste generator. The site ID is listed as 128714 and the CERS ID is listed as 10281517.
    - Palace Cleaners & Tailors at 12307 Norwalk Boulevard, approximately 0.191-miles north of the project site, is identified on the CERS Hazardous Waste databases as a hazardous waste generator. The site ID is listed as 55073 and the CERS ID is listed as 10280668.

4. Environmental Records Review

- Paddison Associates at 12301 Norwalk Boulevard, approximately 0.197-miles north of the project site, is identified on the CERS Hazardous Waste databases as a hazardous waste generator. The site ID is listed as 1838 and the CERS ID is listed as 10616833.
- Montgomery Wards at 12501 Imperial Highway, approximately 0.207-miles northwest of the project site, is identified on the CERS databases as a tank cleanup site. The site ID is listed as 192632 and the CERS ID is listed as T0603704599.
- Norwalk at 12051 E Imperial Highway, approximately 0.207-miles northwest of the project site, is identified on the CERS Hazardous Waste databases as a hazardous waste generator. The site ID is listed as 73951and the CERS ID is listed as 10279393.
- IBM Building at 12051 E Imperial Highway, approximately 0.225-miles northwest of the project site, is identified on the CERS Hazardous Waste databases as a tank cleanup site. The site ID is listed as 235466 the CERS ID is listed as T0603704155.
- O'Reilly Auto Parts #3075 at 12233 Norwalk Boulevard, approximately 0.234-miles north of the project site, is identified on the CERS Hazardous Waste databases as a hazardous waste generator. The site ID is listed as 53103 and the CERS ID is listed as 10280986.
- Stankovich II at 12601 Bloomfield Avenue, approximately 0.361-miles east of the project site, is identified on the CERS Hazardous Waste databases as a state response site. The site ID is listed as 343493 and the CERS ID is listed as 19990018.
- Mobil #11-F20 at 12616 Imperial Highway, approximately 0.377-miles east of the project site, is identified on the CERS Hazardous Waste databases as a tank cleanup site. The site ID is listed as 200637 and the CERS ID is listed as T0603770616.
- Southern Reception Center at 13200 Bloomfield Avenue, approximately 0.423-miles southeast of the project site, is identified on the CERS Hazardous Waste databases as a tank cleanup site. The site ID is listed as 250650 and the CERS ID is listed as T0603703960.
- Griffth Company, Inc. at 12200 Bloomfield Avenue, approximately 0.434-miles northeast of the project site, is identified on the CERS Hazardous Waste databases as a tank cleanup site. The site ID is listed as 238424 and the CERS ID is listed as T0603766963.
- Conoco Philips #251021 12042 Firestone Boulevard, approximately 0.449-miles southwest of the project site is identified on the CERS Hazardous Waste databases as a tank cleanup site. The site ID is listed as 233489and the CERS ID is listed as T10000000564.
- Halliburton Logging Services, Inc. at 12310 Bloomfield Avenue, approximately 0.471-miles east of the project site is identified on the CERS Hazardous Waste databases as a cleanup program site. The site ID is listed as 208244 and the CERS ID is listed as 208244.

- Neville Chemical Co. at 12800 E Imperial Highway, approximately 0.633-miles east of the project site, is identified on the CERS Hazardous Waste databases as a chemical storage facility. The site ID is listed as 372609 and the CERS ID is listed as 10487167.

4.2.3 Local Lists of Registered Storage Tanks

A record search was done of the local lists of registered storage tanks. The project site and nine registered UST sites were identified with 0.25 miles of the project site.

- The project site was identified on the list of registered storage tanks. .
  - City of Norwalk at 12700 Norwalk Boulevard is listed as having 1 active registered storage tank.
    - This facility is listed twice in the EDR report.
- Nine nearby sites were identified as having registered storage tanks.
  - Unocal Corporation #6916 at 12205 Imperial Highway, approximately 0.017-miles north of the project site, is listed as having 3 active registered storage tanks.
    - This facility is listed three times in the EDR report.
  - Norwalk Tire Service Inc. at 12225 E Imperial Highway, approximately 0.025-miles north of the project site, is listed as having an active registered storage tank.
  - Norwalk Courts at 12720 Norwalk Boulevard, approximately 0.041-miles south of the project site, is listed as having one historical registered storage tank.
    - This facility is listed twice in the EDR report.
  - Jim's Chevron at 12155 E Imperial Highway, approximately 0.051-miles north of the project site, is listed as having 4 active registered storage tanks.
    - This facility is listed three times in the EDR Report.
  - Norwalk Sheriff Station at 12335 Civic Center Drive, approximately 0.082-miles south of the project, is listed as having 4 active registered storage tanks.
  - Steve Carcano at 12400 Imperial Highway, approximately 0.120-miles east of the project, is listed as having an active registered storage tanks.
  - Golden Shell at 12843 Norwalk Boulevard, approximately 0.151-miles southwest of the project, is listed as having 4 active registered storage tanks.
    - This facility is listed twice in the EDR report.

- Los Angeles County Fire Department #020 at 12110 Adoree Street, approximately 0.175-miles southwest of the project, is listed as having 2 active registered storage tanks.
    - This facility is listed twice in the EDR report.
- IBM Corporation Building at 12501 Imperial Highway, approximately 0.22-miles east of the project site, is listed as having one historical registered storage tank.
    - This facility is listed three times in the EDR report.

4.2.4 High Risk Historical Records

EDR has searched selected national collections of business directories and has collected listings of potential gas station/filling station/service station sites that were available to EDR researchers. EDR's review was limited to those categories of sources that might, in EDR's opinion, include gas station/filling station/service station establishments. The categories reviewed included, but were not limited to gas, gas station, gasoline station, filling station, auto, automobile repair, auto service station, and dry cleaners. Five historical facilities were identified within the search radius.

- Consoli Self-Serve at 12205 E Imperial Highway, approximately 0.01-miles north of the project site, is listed has having been a petroleum bulk station and terminal for the years 1990 to 1993. From 1994 to 1998, the facility is listed as a gasoline service station.
- Fitzpatrick James at 12613 and 12603 Norwalk Boulevard, approximately 0.02-miles west of the project site, is listed as having been a gasoline service station for the years 1969 to 1982.
- Plaza Cleaners at 12317 Imperial Highway, approximately 0.04-miles east of the project site, is listed as having been a laundry and drycleaners for the years 1995 to 2014.
- Jim's Chevron at 12155 E Imperial Highway, approximately 0.05-miles north of the project site, is listed has having been a general automotive repair shop for the years 1987 to 2004. From 2005 to 2008, the facility is listed as a gasoline service station.
- AAP Corporation at 12483 Norwalk Boulevard, approximately 0.07-miles north of the project site, is listed as having been a gasoline service station for the years 1997 to 2000.

4.2.5 State of California Geologic Energy Management Division

CalGEM oversees the drilling, operation, maintenance, and plugging and abandonment of oil wells, natural gas wells, and geothermal wells. The CalGEM regulatory program emphasizes the wise development of oil, natural gas, and geothermal resources in the state of California through sound engineering practices that protect the environment, prevent pollution, and ensure public safety. PlaceWorks reviewed the available CalGEM online mapping system for the Project Site at the California Department of Conservation webpage.

A review of California Division of Geologic Energy Management (CalGEM) Well Finder indicates that there are no oil wells or oil fields within the boundary of the project site. The closest oil well is located approximately 242-feet south of the project site. The well is identified as a plugged and abandoned that was advanced by Lincoln Oil Syndicate and abandoned in 1923 (CalGEM 2021). The status of the well is listed as idle on CalGEM Well Finder map. The well record that was requested from CalGEM is included in Appendix A. Based on the status of the status of the plugged and abandoned well is not expected to have caused an impact to the project site.

4.2.6 Los Angeles County Public Works

A file review was implemented with Los Angeles County Department of Public Works Underground Storage Tanks program which regulates underground tanks in the unincorporated areas and 77 cities in the County of Los Angeles including the City of Norwalk. Files were found for the former 8,000-gallon diesel UST that was removed in 1999 and recent inspection reports for the current 4,000-gallon diesel UST at Norwalk City Hall. Copies are included in Appendix A.

A summary of pertinent documents in the file include:

- In 2012 a testing report indicated the tank passed annual testing, piping sump testing, fill riser contaminant sump testing and secondary pipe testing. The testing report indicates the 4,000-gallon double wall diesel UST tank and piping were manufactured by Xerxes.
- In 2016 there was a notice of violation for not uploading data to the state website and that certification for financial responsibility had expired.
- In 2017 there was a notice of violation for no flapper valve, financial responsibility certification and chief financial officer letter had expired.
- In 2018 there was a violation because the annular sensor did not come out of alarm and a permit was required to replace. A monitoring system certification dated February 12, 2021 indicates the annular space sensor was replaced and tested.
- In 2018 during testing there was a comment that the annular space failed to clear after setting it into alarm and the sensor was not reinstalled as it was not functioning. A permit is on file for the replacement of the annular space sensor.
- In 2019 the UST was inspected, and the report indicates that the Overfill Prevention Equipment Inspection Report had not been submitted and that there was no flapper valve.
- In March 2020 there was a notice of violation for no flapper valve in fill riser, no fill tube in riser.
- In 2021 there was a notice of violation for missing submittals to CERS system including monitoring plan.

There were 5 notices of violation in LACDPW files. The violations were primarily for uploading certifications to the state database and for the flapper valve. There were no violations for leaks or spills at the site, and therefore, this UST is not an environmental concern on the project site. Other documentation in the LACDPW files includes tank closure reports for the previous 8,000-gallon diesel UST.

4.2.7 Los Angeles Regional Water Quality Control Board

Files were reviewed with the Los Angeles Regional Water Quality Control Board (RWQCB) GeoTracker website for the project site. No reports or data were included on the website for the project site. The case summary indicates that LADPW was the local agency with oversight and that the RWQCB concurred with the site being closed on August 15, 2000. The case summary report from the RWQCB is included in Appendix A.

4.2.8 South Coast Air Quality Management District

The South Coast Air Quality Management District (AQMD) Facility Information Detail (FIND) database was searched for the project site. One active permit was listed for the site at 12700 Norwalk Boulevard (City Hall), and it is a permit to operate an emergency electrical generator – diesel. The permit was issued on January 1, 2010. There are no notices of violations listed for Norwalk City Hall. Permit information from AQMD is included in Appendix A.

4.2.9 Vapor Migration

The ASTM 1527-13 standard states that "for the purposes of this practice, 'migrate' and 'migration' refers to the movement of hazardous substances or petroleum products in any form, including, for example, solid and liquid at the surface or subsurface, and vapor in the subsurface". Thus, this section specifies whether we perceive a risk of vapor migration to the project site.

To assess a vapor migration, risk a review and analysis of the site-specific environmental database report and other reasonably ascertainable records was implemented to assess whether:

1. Off-site properties have documented chlorinated volatile organic compound (VOC) contamination located within 100 feet of the project site, or

2. Off-site properties have documented volatile petroleum hydrocarbon contamination within 30 feet of the project site.

Based on the records review, it is unlikely that a potential source of vapor migration currently exists beneath the project site from off-site properties. No chlorinated VOC contamination was identified, and underground storage tanks were not identified adjacent or within 30 feet of the project site. No on site or off-site properties have documented volatile petroleum hydrocarbon contamination within 30 feet of the project site.

4.2.10 User-Provided Information

The ASTM Standard requires disclosure in the Phase I ESA report whether the user of the report has specialized knowledge about previous ownership or uses of the property that may be material to identifying RECs or HRECs, or whether the user has determined that the property's Title contains environmental liens or other information related to environmental condition of the property, including engineering and institutional controls and Activity and Use Limitations, as defined by ASTM. In addition, PlaceWorks' Phase I ESA specialists are required by the ASTM Standard to inquire whether the user of the report has prior knowledge that the price of the property has been reduced for environmentally-related reasons.

PlaceWorks was informed by the user that to their knowledge there are no liens or other information about the environmental condition of the property in the Title. In addition, the user was not aware of specialized knowledge about previous ownership or uses of the property that may be material to identifying RECs with the exception of the information provided above and has not indicated that the price of the property has been reduced for environmentally-related reasons.

4. Environmental Records Review

This page intentionally left blank.

5. Site Reconnaissance and Key Personnel Interview(s)

Current site conditions were observed during a reconnaissance of the project site to document site conditions. PlaceWorks conducted the site reconnaissance on January 29, 2022. No weather-related conditions or other conditions that would limit PlaceWorks' ability to observe the project site occurred during the site reconnaissance. PlaceWorks personnel observed the exterior portions of the property, including the property boundaries. Site photographs from the reconnaissance are included in Appendix C. The reconnaissance was performed by walking the project site.

ASTM requires that the current site owner or Key Site Manager and user, if different from the current owner or Key Site Manager, be asked if there are any helpful documents or information that can be made available for review. These consist of environmental site assessment reports, audits, permits, tank registrations, Material Safety Data Sheets, Community Right-to-Know plans, safety plans, hydrogeologic or geotechnical reports, or hazardous waste generator reports.

5.1 CURRENT USE OF THE PROPERTY

The project site is comprised of approximately 13.2 acres located at the southeast corner of the intersection of Imperial Highway and Norwalk Boulevard in Norwalk. The project site consists of three parcels with Assessor's Parcel Numbers (APN) 8047-006-922, -924, and-925 which are owned by the City of Norwalk and a portion of one parcel with APN 8047-006-927, which is owned by the County of Los Angeles. The project site consists of existing Norwalk City Hall building, parking lot, parking structure, a portion of an accessory building associated with the Los Angeles County Court and City Hall Lawn and memorials. No modifications are proposed to the existing Norwalk City Hall building or the small portion of the County accessory building that are within the project site, and the existing uses within these structures would continue.

5.2 SITE VISIT OBSERVATIONS

5.2.1 General Description of Structures

Norwalk City Hall is a one-story square shaped building clad in tinted glass and panels covered with blue and green tile mosaic. Some of the mosaic tile pieces have come off in some locations around the building. The building was constructed in the 1960s with an open area in the center. There is a three-story parking structure located toward the southwest area of the project site that has one elevator. The City Hall building, and County accessory building will not be altered as part of the project. There is a memorials for veterans at the east entrance of city hall and a memorial to public servants near the northeast corner of the City Hall Lawn. A memorial for Manuel Salinas is located near the parking lot entrance off Avenida Manuel Salinas. A time capsule is located near the flagpole near the northeast corner of City Hall. At the northwest corner of the site

is an electronic sign and water feature with statues of children playing. No other structures were identified within the project area.

5.2.2 Heating and Cooling System

City Hall has a HVAC system and a heating system.

5.2.3 Potable Water Supply and Sewage Disposal System or Septic Systems

The City of Norwalk receives water from local wells and water purveyors including the City of Cerritos, City of Santa Fe Springs, Golden State Water Company, and Liberty Utilities. The project site's water is provided by Golden State Water Company. The project site is hooked up to sewer lines maintained by the City of Norwalk Sewer Maintenance Department.

5.2.4 Use and Storage of Petroleum Products and Hazardous Materials

A 4,000-gallon underground storage tank (UST) is located near the eastern entrance of City Hall. The diesel UST is for powering the emergency generator in the building. The fill port for the UST is covered by a petroleum mat located in a sidewalk area south of the east entrance. No staining was observed in the fueling area.

5.2.5 Vehicle Maintenance Lifts

No vehicle maintenance lifts were observed at the project site.

5.2.6 Emergency Generators and Sprinkler System Pumps

An emergency generator is located in the City Hall's basement level which was not inspected.

5.2.7 Polychlorinated Biphenyls (PCBs) Associated with Electrical or Hydraulic Equipment

No pole mounted transformers are located on or adjacent to the project site. Based on the information above, PCBs are not expected to have impacted the project site. Pad mounted transformers were observed across the project site that are in good condition with labels indicating no PCB containing materials.

5.2.8 Floor Drain and Sumps

No floor drains and sumps were observed at the project site.

5.2.9 Catch Basins

No catch basins were observed at the project site.

5.2.10 Dry Wells

No dry wells were observed at the project site.

5.2.11 Pits, Ponds, Lagoons, and Pools of Liquid

No pits, ponds, lagoons, or pools of liquid were observed at the project site.

5.2.12 Odors

Petroleum hydrocarbon odors were not noted near the UST fill area. No odors were noted across the project site.

5.2.13 Stains or Corrosion on Floors, Walls, or Ceilings

Oil staining was not observed with the exception of minor staining in the surface parking lot where some vehicles had parked which is considered de minimis.

5.2.14 Stained Soil or Pavement

No stained soil or pavement was observed at the project site.

5.2.15 Stressed Vegetation

No stressed vegetation was observed at the project site.

5.2.16 Solid Waste and Evidence of Waste Filling

No evidence of solid water for waste filling was observed.

5.2.17 Wastewater and Stormwater Discharge

No wastewater discharge was observed on the project site. Stormwater is expected to exit the project site via overland flow to storm drain infrastructure on local roadways.

5.2.18 Monitoring, Water Supply, or Irrigation Wells

No monitoring, water supply or irrigation wells were observed at the project site. For the water feature located at the northwest corner of the site there is equipment for the fountain water supply.

5.3 INTERVIEWS

Beth Chow, senior planner with the Community Development Department of the City of Norwalk, completed a questionnaire on February 28, 2022. Ms. Chow was not aware of any leaks, spills, or discharges of hazardous materials to the parcels or adjacent to the parcels. Ms. Chow was not aware of any

5. Site Reconnaissance and Key Personnel Interview(s)

environmental cleanup liens against the properties nor was she aware of any land use limitations due to environmental issues. She was also not aware of any environmental cleanups, spills, or chemical releases that may have occurred on the project site.

Ms. Chow stated that she was aware of the 4,000-gallon diesel UST that that the tank is dedicated to the emergency generator located in the basement of City Hall. She also indicated that the elevators are hydro-electric, hydraulic cylinder for the lifting mechanism. She also indicated that there are parking agreements in place for use of parking on the surface parking lot with the LA County Courthouse and also with the AMC development to the south.

6. Data Gap Identification

Adjacent landowners were not interviewed for this Phase I Environmental Site Assessment and the interior of the City Hall building was not inspected. No changes are planned for the City Hall building. No adjacent sites of concern were identified in the database search. The database search contained in Appendix B indicates that the project site is not on the Recorded Environmental Cleanup Liens database which is maintained by the DTSC and contains a listing of liens placed upon real properties. The project site is also not listed on the DTSC's Deed Restriction database which lists sites with DTSC with restricted land use. The project site is not listed on NPL Liens, a database the EPA maintains on real property, in order to recover remedial action expenditures when the property owner has received notification of potential liability.

6. Data Gap Identification

This page intentionally left blank.

7. Findings and Conclusions

PlaceWorks has performed a Phase I Environmental Site Assessment (ESA) on behalf of Primestor (Client) for Norwalk Entertainment District - Civic Center Specific Plan Project, located at the southeast corner of the intersection of Imperial Highway and Norwalk Boulevard, Norwalk, Los Angeles County, California (Figures 1 and 2). The project site consists of two parcels totaling approximately 10.17-acres that are currently owned by the City of Norwalk (APNs 8047-006-924 and 8047-006-925).. The Phase I ESA was performed in general conformance with the scope and limitations of the ASTM E 1527-13 Standard Practice for Environmental Site Assessments: Phase I Environmental Site Assessment Process. Exceptions to, or deletions from, this practice are described in Section 1 of this report. Our conclusions are intended to help the user evaluate the "environmental risk" associated with the project site, as defined in the ASTM E 1527-13 Standard, and discussed in the Introduction section of this report.

The project site is 13.2-acres in size consisting of Assessor's Parcel Numbers (APN) 8047-006-922, -924, and-925 which are owned by the City of Norwalk and a portion of one parcel with APN 8047-006-927, which is owned by the County of Los Angeles (County). The project site is currently developed with Norwalk City Hall, City Hall Lawn, a portion of the County accessory building, a surface parking lot, and parking structure. Norwalk City Hall has an underground storage tank (UST) for an emergency generator. The address for Norwalk City Hall is 12700 Norwalk Boulevard. Figure 3 is an aerial photograph showing the current project site conditions. The Los Angeles County Superior Court – Norwalk building borders the project site to the south. Regional access to the site is provided by the Interstate 5 Freeway, approximately 0.23-miles southwest of the project site. Local access is from Avenida Manuel Salinas to the east and Norwalk Boulevard to the west of the project site (Figures 2 and 3).

The proposed project consists of a mixed-use development with residential and commercial uses and landscaped spaces. New development would occur on the site of the existing City Hall Lawn and surface parking lot. The existing Norwalk City Hall building and the portion of the County accessory building would remain, with no changes proposed. The existing County parking structure located on the south side of the project site would remain and up to two additional levels could be added as needed to accommodate future parking demand within the civic center/entertainment district area. The proposed project would allow for the development of up to 350 multi-family residential units within the project site. The proposed project includes up to 110,000 square feet of commercial uses, consisting of a mix of retail, food, and beverage, health, and wellness facilities and/or grocery/market uses.

The objective of a Phase I ESA is to assess whether "recognized environmental conditions" (REC), historical RECs (HREC), and controlled RECs (CREC) are associated with the project site. Our opinion regarding a REC's potential impact on the project site is based on the scope of our work, the information obtained during the course of our work, the conditions prevailing at the time our work was performed, the applicable regulatory requirements in effect at the time our work was performed, and our experience evaluating similar sites.

7. Findings and Conclusions

RECOGNIZED ENVIRONMENTAL CONDITIONS (RECs)

The ASTM E 1527-13 Standard defines an REC in part as "the presence or likely presence of any hazardous substances or petroleum products in, on, or at a property: (1) due to any release to the environment; (2) under conditions indicative of a release to the environment; or (3) under conditions that pose a material threat of a future release to the environment."

No RECs were identified for the project site. The presence of a diesel underground storage tank to fuel an emergency generator is not a REC because the UST is not associated with a release and is not likely to have a release due to the inspections and oversight by appropriate regulatory agencies.

HISTORICAL RECOGNIZED ENVIRONMENTAL CONDITIONS (HRECs)

The ASTM E 1527-13 Standard defines an HREC as "a past release of any hazardous substances or petroleum products that has occurred in connection with the property and has been addressed to the satisfaction of the applicable regulatory authority or meeting unrestricted use criteria established by a regulatory authority, without subjecting the property to any required controls (for example, property use restrictions, activity and use limitations, institutional controls, or engineering controls)."

One HREC was identified for the project site. In 1999, an 8,000-gallon capacity diesel UST was removed from the project site under the oversight of Los Angeles County Department of Public Works (LACDPW). Twelve soil samples were collected and analyzed from beneath the tank area and stockpiled soil that was divided into suspected impacted soil stockpile and clean soil stockpile. Approximately twenty-nine tons of impacted soil were transported off site for biotreatment. Some stained soil was left in place that could not be excavated due to limited site access. LACDPW concurred that the site met closure criteria on August 16, 1999 and the Los Angeles Regional Water Quality Control Board concurred on August 15, 2000 and issued a closure letter.

CONTROLLED RECS ENVIRONMENTAL CONDITIONS

The Standard also requires the identification of controlled RECs (CRECs). The ASTM Standard defines CRECs as "a recognized environmental condition resulting from a past release of hazardous substances or petroleum products that has been addressed to the satisfaction of the applicable regulatory authority (for example, as evidenced by the issuance of a no further action letter or equivalent, or meeting risk-based criteria established by regulatory authority), with hazardous substances or petroleum products allowed to remain in place subject to the implementation of required controls (for example, property use restrictions, activity and use limitations, institutional controls, or engineering controls)."

This assessment has revealed no evidence of CRECs in connection with the project site following the ASTM standard.

7. Findings and Conclusions

BUSINESS ENVIRONMENTAL RISK

A business environmental risk is defined by ASTM E 1527-13 as a risk which can have a material environmental or environmentally driven impact on the business associated with the current or planned use of a parcel of commercial real estate, not necessarily limited to those environmental issues required to be investigated in this practice. Consideration of business environmental risk issues may involve addressing one or more non-scope considerations. Our review identified the following potential business environmental risks:

- Based on the age of the City Hall building, it is possible that asbestos containing materials (ACM) and lead-based paint (LBP) are potentially present in the building materials at the project site.
- The project site historically was used for agriculture from at least 1928 to the early 1960s. Residual pesticides may be present in the soil from the historic agriculture usage. Because the agricultural usage was over 60 years ago if there are residual pesticides it is expected to be at low concentrations and would be considered de minimis.

SUMMARY

Based on the results of this Phase I ESA and the proposed redevelopment of the project site, PlaceWorks concludes that there are no RECs or CRECs at the project site. The HREC, the former UST, does not pose a threat to the project site and the closure of the former UST was resolved to the satisfaction of the regulatory agencies involved with the removal.

7. Findings and Conclusions

This page intentionally left blank.

8. Credentials

We declare to the best of our professional knowledge and belief, that we meet the definition of Environmental Professional as defined in the ASTM Standard. We have the specific qualifications based on education, training, and experience to assess a property of the nature, history, and setting of the project site property. We have developed and performed all appropriate inquiries in conformance with the standards and practices set forth in 40 CFR Part 312.

Qualifications information for the project personnel is provided in Appendix E.

Denise Clendening

Denise Clendening, Ph.D.
Associate Principal

Danielle Clendening

Danielle Clendening,
Planner

March 28, 2022

8. Credentials

This page intentionally left blank.

9. References

1. American Society for Testing and Materials (ASTM) Practice for ESAs: Phase I Assessments Process (ASTM Standard E 1527-13), November 2013.
2. California Department of Conservation, California Geologic Energy Management Division, 2022. Well Finder website located at https://maps.conservation.ca.gov/doggr/wellfinder/#close.
3. California Division of Mines and Geology (CDMG), 2000. "A General Location Guide for Ultramafic Rocks in California – Areas More Likely to Contain Naturally Occurring Asbestos." August 2000.
4. California Department of Water Resources. 2004. Bulletin 118-California's Groundwater. https://www.water.ca.gov/Programs/Groundwater-Management/Bulletin-118
5. EDR, 2021. The EDR Aerial Photo Decade Package Norwalk Mixed Use Project dated 1928, 1938, 1947, 1953, 1963, 1972, 1977, 1983, 1989, 1994, 2002, 2005, 2009, 2012, and 2016.
6. EDR, 2021. EDR Building Permit Report Target Property and Adjoining Properties Norwalk Mixed Use Project, December 22, 2021.
7. EDR, 2021. Certified Sanborn Map Report Norwalk Mixed Use Project, December 23, 2021.
8. EDR, 2021. The EDR-City Directory Image Report Norwalk Mixed Use Project, December 23, 2021.
9. EDR, 2021. EDR Environmental Lien and AUL Search Norwalk Mixed Use Project, December 25, 2021.
10. EDR, 2021. The EDR Property Tax Map Report Norwalk Mixed Use Project, December 22, 2021.
11. EDR, 2021. Historical Topographic Maps 1896, 1899, 1902, 1923, 1925, 1942, 1943, 1947, 1949, 1951, 1965, 1972, 1974, 1981, and 2012.
12. EDR, 2021. The EDR Radius Map Report with GeoCheck Norwalk Mixed Use Project, December 23, 2021.
13. FEMA, 2008. FEMA Flood Map Service Center: Norwalk, City of. 26 September 2008. https://msc.fema.gov/portal/search?AddressQuery=12700%20Norwalk%20Boulevard%2C%20Norwalk%2C%20CA#searchresultsanchor
14. PlaceWorks, 2022. Site visit performed by Denise Clendening of PlaceWorks on January 29, 2022.
15. United States Department of Agriculture (USDA), 2017. Web Soil Survey. https://websoilsurvey.sc.egov.usda.gov/App/WebSoilSurvey.aspx
16. United States Geological Survey (USGS), 2018. 7.5' Topographic Series, Whittier, California Quadrangle Map, scale 1:24,000.
17. Van Gosen, B. S., and J. P. Clinkenbeard, 2011. Reported Historic Asbestos Mines, Historic Asbestos Prospects, and Other Natural Occurrences of Asbestos in California, USGS Open-File Report 2011-1188, scale 1:990,000.

9. References

This page intentionally left blank.

Figures

Figures

This page intentionally left blank.

Figure 1 - Regional Location

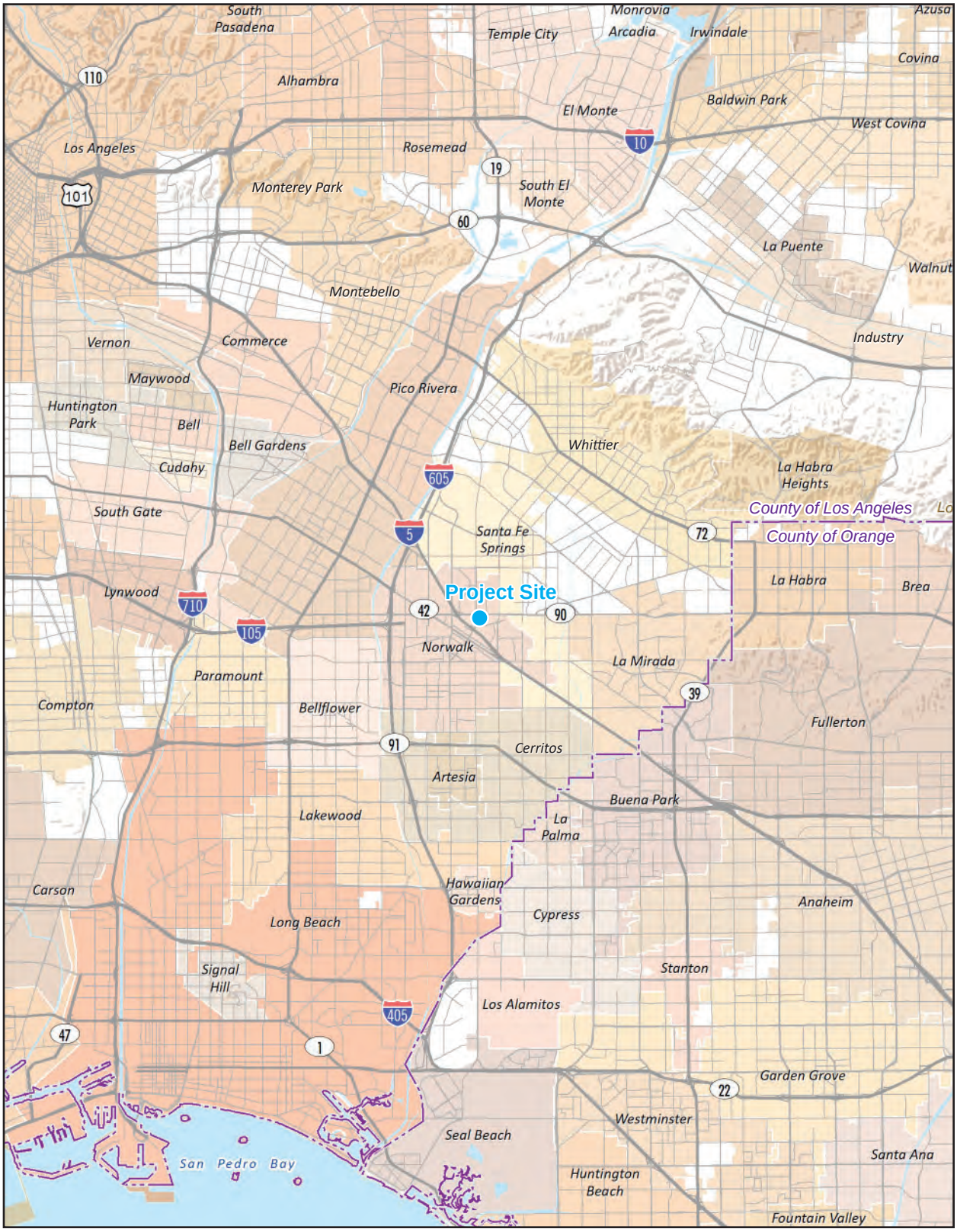

Note: Unincorporated county areas are shown in white.

Source: ESRI, 2022

0 3
Scale (Miles)

Figure 2 - Local Vicinity

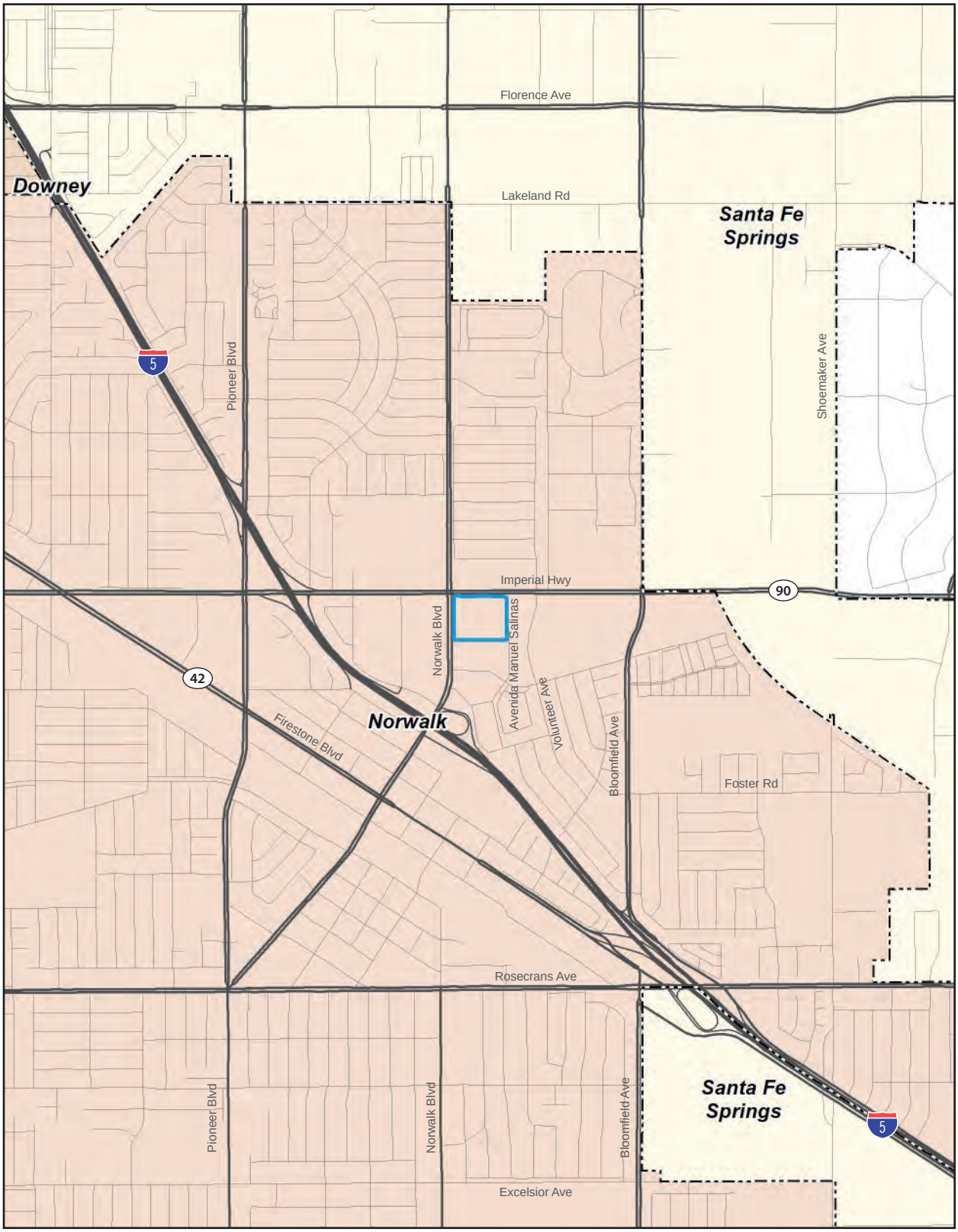

Project Boundary

Note: Unincorporated county areas are shown in white.

Source: ESRI, 2022

0 2,000
Scale (Feet)

Figure 3 - Aerial Photograph

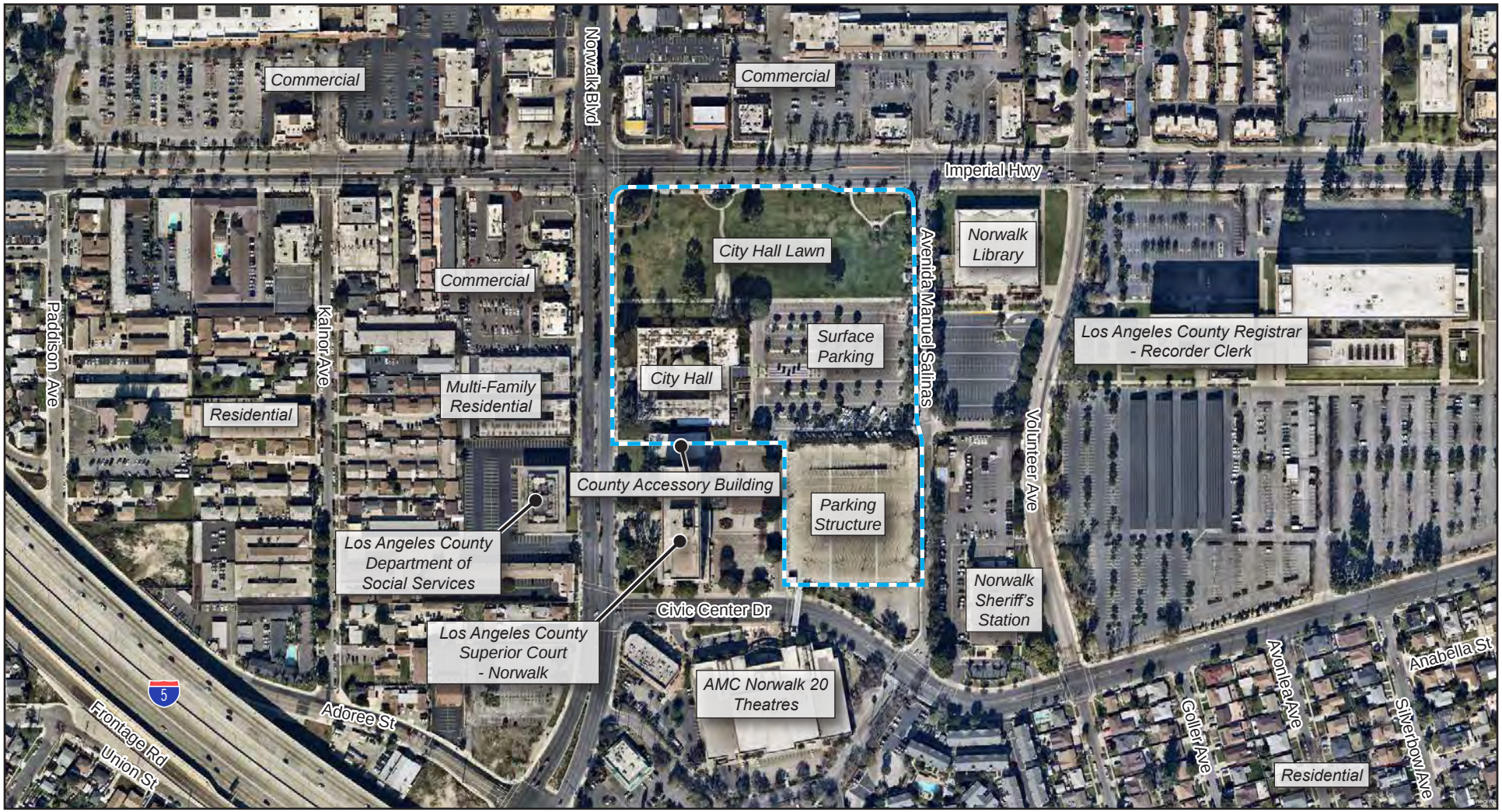

Project Boundary

0 360
Scale (Feet)

Source: Nearmap, 2022

Figure 4 - Assessor Parcel Numbers

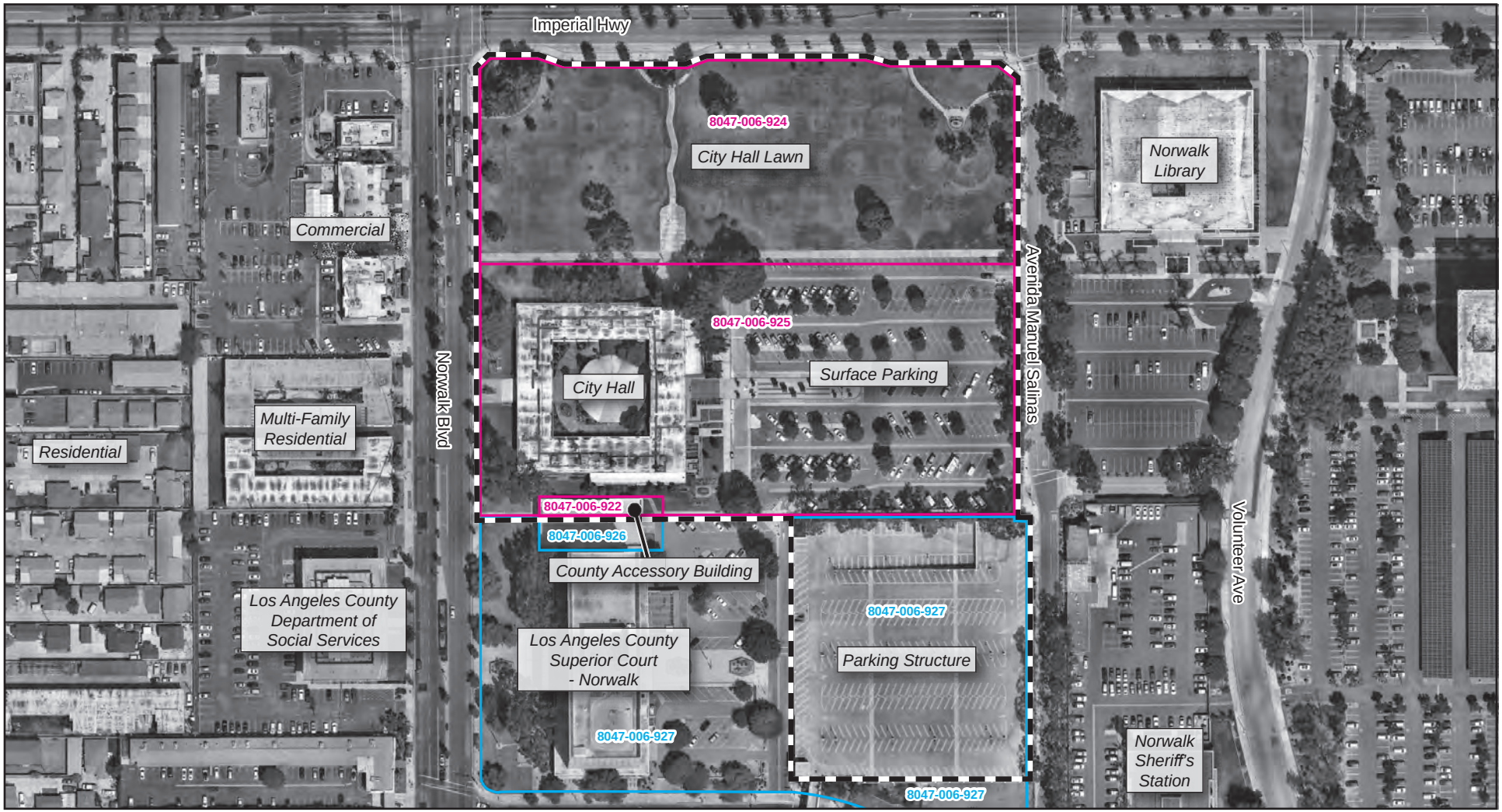

Project Boundary

8047-006-925 APN (City Owned)

8047-006-927 APN (County Owned)

0 250
Scale (Feet)

Source: Nearmap, 2022; ESRI, 2022

Figure 5 - Location of UST

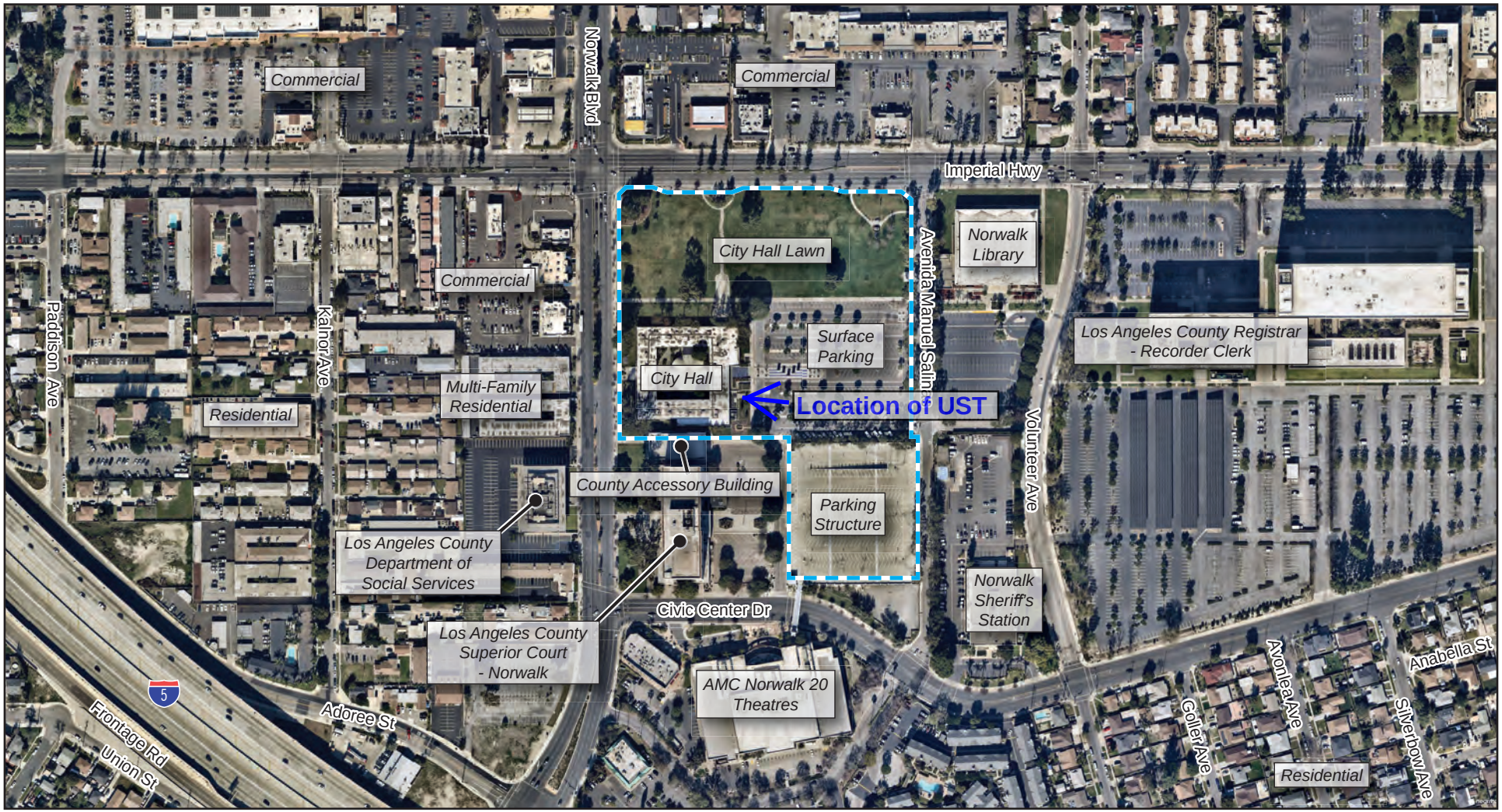

Project Boundary

0 360
Scale (Feet)

Source: Nearmap, 2022

Appendix A. Research Documentation

Appendix

This page intentionally left blank.

Norwalk Mixed Use Project

Norwalk Boulevard/Imperial Highway

Norwalk, CA 90650

Inquiry Number: 6798148.11

December 22, 2021

The EDR Aerial Photo Decade Package

6 Armstrong Road, 4th floor
Shelton, CT 06484
Toll Free: 800.352.0050
www.edrnet.com

EDR Aerial Photo Decade Package

12/22/21

Site Name:	Client Name:
Norwalk Mixed Use Project	PlaceWorks
Norwalk Boulevard/Imperial Hi(	3 MacArthur Place Suite 1100
Norwalk, CA 90650	Santa Ana, CA 92707
EDR Inquiry # 6798148.11	Contact: Denise Clendening

Environmental Data Resources, Inc. (EDR) Aerial Photo Decade Package is a screening tool designed to assist environmental professionals in evaluating potential liability on a target property resulting from past activities. EDR's professional researchers provide digitally reproduced historical aerial photographs, and when available, provide one photo per decade.

Search Results:

Year	*Scale*	*Details*	*Source*
2016	1"=500'	Flight Year: 2016	USDA/NAIP
2012	1"=500'	Flight Year: 2012	USDA/NAIP
2009	1"=500'	Flight Year: 2009	USDA/NAIP
2005	1"=500'	Flight Year: 2005	USDA/NAIP
2002	1"=500'	Flight Date: June 11, 2002	USDA
1994	1"=500'	Acquisition Date: January 01, 1994	USGS/DOQQ
1989	1"=500'	Flight Date: August 22, 1989	USDA
1983	1"=500'	Flight Date: December 30, 1983	EDR Proprietary Brewster Pacific
1977	1"=500'	Flight Date: January 18, 1977	EDR Proprietary Brewster Pacific
1972	1"=500'	Flight Date: October 30, 1972	EDR Proprietary Brewster Pacific
1963	1"=500'	Flight Date: February 28, 1963	USGS
1953	1"=500'	Flight Date: October 19, 1953	USDA
1947	1"=500'	Flight Date: June 18, 1947	FAIR
1938	1"=500'	Flight Date: May 24, 1938	USDA
1928	1"=500'	Flight Date: January 01, 1928	FAIR

When delivered electronically by EDR, the aerial photo images included with this report are for ONE TIME USE ONLY. Further reproduction of these aerial photo images is prohibited without permission from EDR. For more information contact your EDR Account Executive.

Disclaimer - Copyright and Trademark Notice

This Report contains certain information obtained from a variety of public and other sources reasonably available to Environmental Data Resources, Inc. It cannot be concluded from this Report that coverage information for the target and surrounding properties does not exist from other sources. NO WARRANTY EXPRESSED OR IMPLIED, IS MADE WHATSOEVER IN CONNECTION WITH THIS REPORT. ENVIRONMENTAL DATA RESOURCES, INC. SPECIFICALLY DISCLAIMS THE MAKING OF ANY SUCH WARRANTIES, INCLUDING WITHOUT LIMITATION, MERCHANTABILITY OR FITNESS FOR A PARTICULAR USE OR PURPOSE. ALL RISK IS ASSUMED BY THE USER. IN NO EVENT SHALL ENVIRONMENTAL DATA RESOURCES, INC. BE LIABLE TO ANYONE, WHETHER ARISING OUT OF ERRORS OR OMISSIONS, NEGLIGENCE, ACCIDENT OR ANY OTHER CAUSE, FOR ANY LOSS OF DAMAGE, INCLUDING, WITHOUT LIMITATION, SPECIAL, INCIDENTAL, CONSEQUENTIAL, OR EXEMPLARY DAMAGES. ANY LIABILITY ON THE PART OF ENVIRONMENTAL DATA RESOURCES, INC. IS STRICTLY LIMITED TO A REFUND OF THE AMOUNT PAID FOR THIS REPORT. Purchaser accepts this Report "AS IS". Any analyses, estimates, ratings, environmental risk levels or risk codes provided in this Report are provided for illustrative purposes only, and are not intended to provide, nor should they be interpreted as providing any facts regarding, or prediction or forecast of, any environmental risk for any property. Only a Phase I Environmental Site Assessment performed by an environmental professional can provide information regarding the environmental risk for any property. Additionally, the information provided in this Report is not to be construed as legal advice.

Copyright 2021 by Environmental Data Resources, Inc. All rights reserved. Reproduction in any media or format, in whole or in part, of any report or map of Environmental Data Resources, Inc., or its affiliates, is prohibited without prior written permission.

EDR and its logos (including Sanborn and Sanborn Map) are trademarks of Environmental Data Resources, Inc. or its affiliates. All other trademarks used herein are the property of their respective owners.

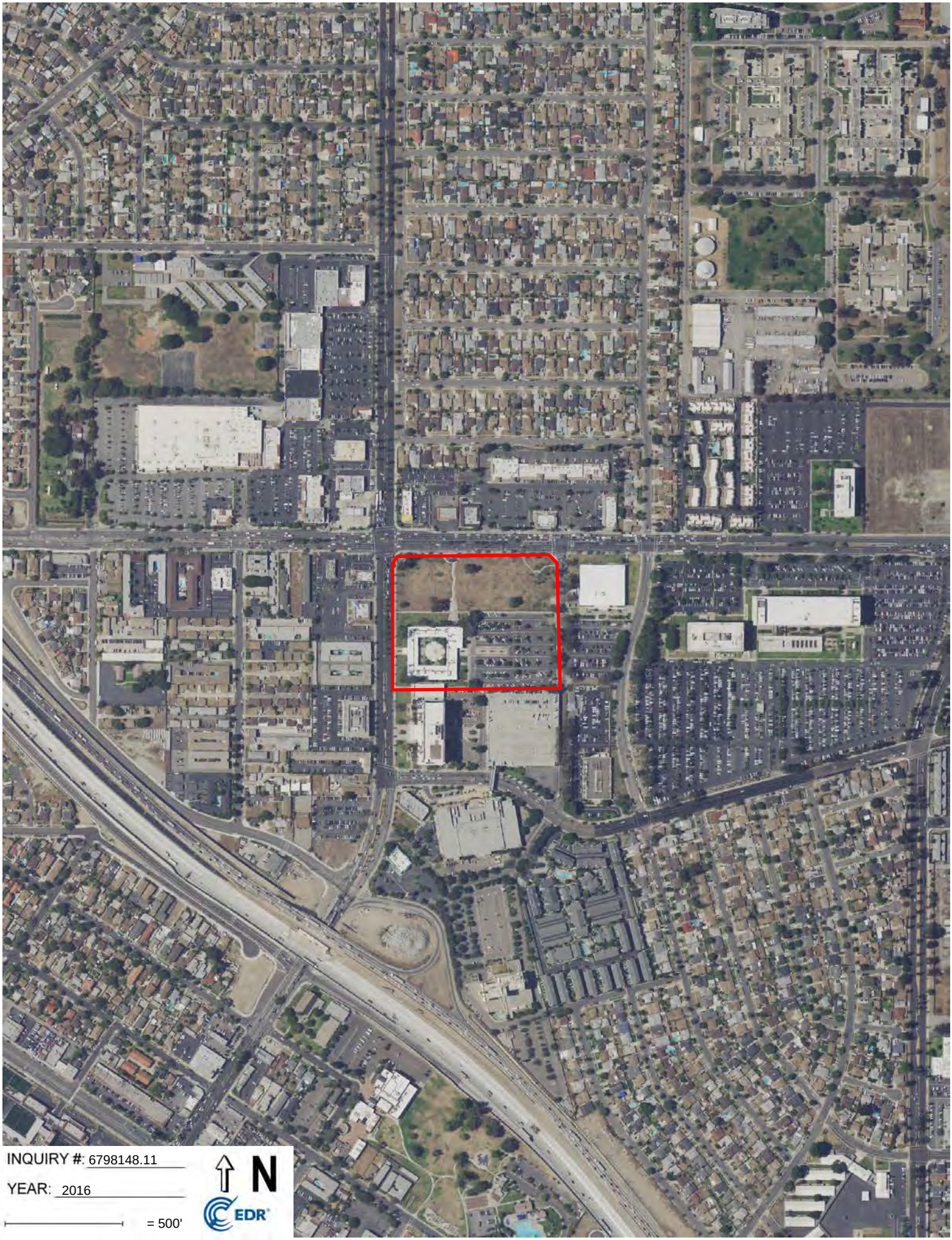
INQUIRY #: 6798148.11
YEAR: 2016
= 500'
N
EDR

INQUIRY #: 6798148.11
YEAR: 2012
= 500'
N
EDR

INQUIRY #: 6798148.11
YEAR: 2009
= 500'
N
EDR

INQUIRY #: 6798148.11
YEAR: 2005
= 500'
N
EDR

INQUIRY #: 6798148.11
YEAR: 2002
= 500'
N
EDR

INQUIRY #: 6798148.11
YEAR: 1994
= 500'
N
EDR

INQUIRY #: 6798148.11
YEAR: 1989
= 500'
N
EDR

INQUIRY #: 6798148.11
YEAR: 1983
= 500'
N
EDR

INQUIRY #: 6798148.11
YEAR: 1977
= 500'
N
EDR

INQUIRY #: 6798148.11
YEAR: 1972
= 500'
N
EDR

INQUIRY #: 6798148.11
YEAR: 1963
= 500'
N
EDR

INQUIRY #: 6798148.11
YEAR: 1953
= 500'
N
EDR

INQUIRY #: 6798148.11
YEAR: 1947
= 500'
N
EDR

INQUIRY #: 6798148.11
YEAR: 1938
= 500'
N
EDR

INQUIRY #: 6798148.11
YEAR: 1928
= 500'
N
EDR

Norwalk Mixed Use Project

Norwalk Boulevard/Imperial Highway

Norwalk, CA 90650

Inquiry Number: 6798148.4

December 22, 2021

EDR Historical Topo Map Report

with QuadMatch™

6 Armstrong Road, 4th floor
Shelton, CT 06484
Toll Free: 800.352.0050
www.edrnet.com

EDR Historical Topo Map Report

12/22/21

Site Name:	Client Name:
Norwalk Mixed Use Project	PlaceWorks
Norwalk Boulevard/Imperial Hi(	3 MacArthur Place Suite 1100
Norwalk, CA 90650	Santa Ana, CA 92707
EDR Inquiry # 6798148.4	Contact: Denise Clendening

EDR Topographic Map Library has been searched by EDR and maps covering the target property location as provided by PlaceWorks were identified for the years listed below. EDR's Historical Topo Map Report is designed to assist professionals in evaluating potential liability on a target property resulting from past activities. EDRs Historical Topo Map Report includes a search of a collection of public and private color historical topographic maps, dating back to the late 1800s.

Search Results:

P.O.#	PRIM-01.0
Project:	Norwalk Mixed Use Project

Coordinates:

Latitude:	33.916201 33° 54' 58" North
Longitude:	-118.071228 -118° 4' 16" West
UTM Zone:	Zone 11 North
UTM X Meters:	400975.19
UTM Y Meters:	3753381.14
Elevation:	107.00' above sea level

Maps Provided:

2018	1949	1896
2015	1947	
2012	1943	
1981	1942	
1974	1925	
1972	1923	
1965	1902	
1951	1899	

Disclaimer - Copyright and Trademark Notice

This Report contains certain information obtained from a variety of public and other sources reasonably available to Environmental Data Resources, Inc. It cannot be concluded from this Report that coverage information for the target and surrounding properties does not exist from other sources. NO WARRANTY EXPRESSED OR IMPLIED, IS MADE WHATSOEVER IN CONNECTION WITH THIS REPORT. ENVIRONMENTAL DATA RESOURCES, INC. SPECIFICALLY DISCLAIMS THE MAKING OF ANY SUCH WARRANTIES, INCLUDING WITHOUT LIMITATION, MERCHANTABILITY OR FITNESS FOR A PARTICULAR USE OR PURPOSE. ALL RISK IS ASSUMED BY THE USER. IN NO EVENT SHALL ENVIRONMENTAL DATA RESOURCES, INC. BE LIABLE TO ANYONE, WHETHER ARISING OUT OF ERRORS OR OMISSIONS, NEGLIGENCE, ACCIDENT OR ANY OTHER CAUSE, FOR ANY LOSS OF DAMAGE, INCLUDING, WITHOUT LIMITATION, SPECIAL, INCIDENTAL, CONSEQUENTIAL, OR EXEMPLARY DAMAGES. ANY LIABILITY ON THE PART OF ENVIRONMENTAL DATA RESOURCES, INC. IS STRICTLY LIMITED TO A REFUND OF THE AMOUNT PAID FOR THIS REPORT. Purchaser accepts this Report "AS IS". Any analyses, estimates, ratings, environmental risk levels or risk codes provided in this Report are provided for illustrative purposes only, and are not intended to provide, nor should they be interpreted as providing any facts regarding, or prediction or forecast of, any environmental risk for any property. Only a Phase I Environmental Site Assessment performed by an environmental professional can provide information regarding the environmental risk for any property. Additionally, the information provided in this Report is not to be construed as legal advice.

Copyright 2021 by Environmental Data Resources, Inc. All rights reserved. Reproduction in any media or format, in whole or in part, of any report or map of Environmental Data Resources, Inc., or its affiliates, is prohibited without prior written permission.

EDR and its logos (including Sanborn and Sanborn Map) are trademarks of Environmental Data Resources, Inc. or its affiliates. All other trademarks used herein are the property of their respective owners.

Topo Sheet Key

This EDR Topo Map Report is based upon the following USGS topographic map sheets.

2018 Source Sheets

Whittier
2018
7.5-minute, 24000

2015 Source Sheets

Whittier
2015
7.5-minute, 24000

2012 Source Sheets

Whittier
2012
7.5-minute, 24000

1981 Source Sheets

Whittier
1981
7.5-minute, 24000
Aerial Photo Revised 1978

Topo Sheet Key

This EDR Topo Map Report is based upon the following USGS topographic map sheets.

1974 Source Sheets

Whittier
1974
7.5-minute, 24000
Aerial Photo Revised 1974

1972 Source Sheets

Whittier
1972
7.5-minute, 24000
Aerial Photo Revised 1972

1965 Source Sheets

Whittier
1965
7.5-minute, 24000
Aerial Photo Revised 1963

1951 Source Sheets

Whittier
1951
7.5-minute, 24000
Aerial Photo Revised 1947

Topo Sheet Key

This EDR Topo Map Report is based upon the following USGS topographic map sheets.

1949 Source Sheets

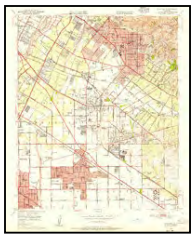

Whittier
1949
7.5-minute, 24000
Aerial Photo Revised 1947

1947 Source Sheets

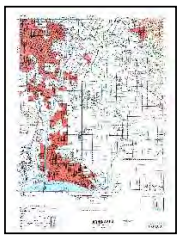

DOWNEY
1947
15-minute, 50000

1943 Source Sheets

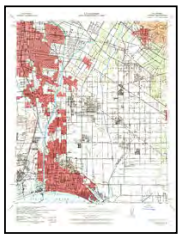

Downey
1943
15-minute, 62500
Aerial Photo Revised 1939

1942 Source Sheets

Downey
1942
15-minute, 62500

Topo Sheet Key

This EDR Topo Map Report is based upon the following USGS topographic map sheets.

1925 Source Sheets

Whittier
1925
7.5-minute, 24000

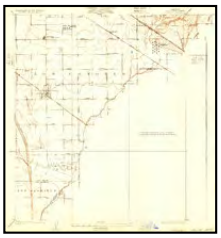

Artesia
1925
7.5-minute, 24000

1923 Source Sheets

Whittier
1923
7.5-minute, 24000

Artesia
1923
7.5-minute, 24000

1902 Source Sheets

Downey
1902
15-minute, 62500

1899 Source Sheets

Downey
1899
15-minute, 62500

Topo Sheet Key

This EDR Topo Map Report is based upon the following USGS topographic map sheets.

1896 Source Sheets

Downey
1896
15-minute, 62500

Historical Topo Map

2018

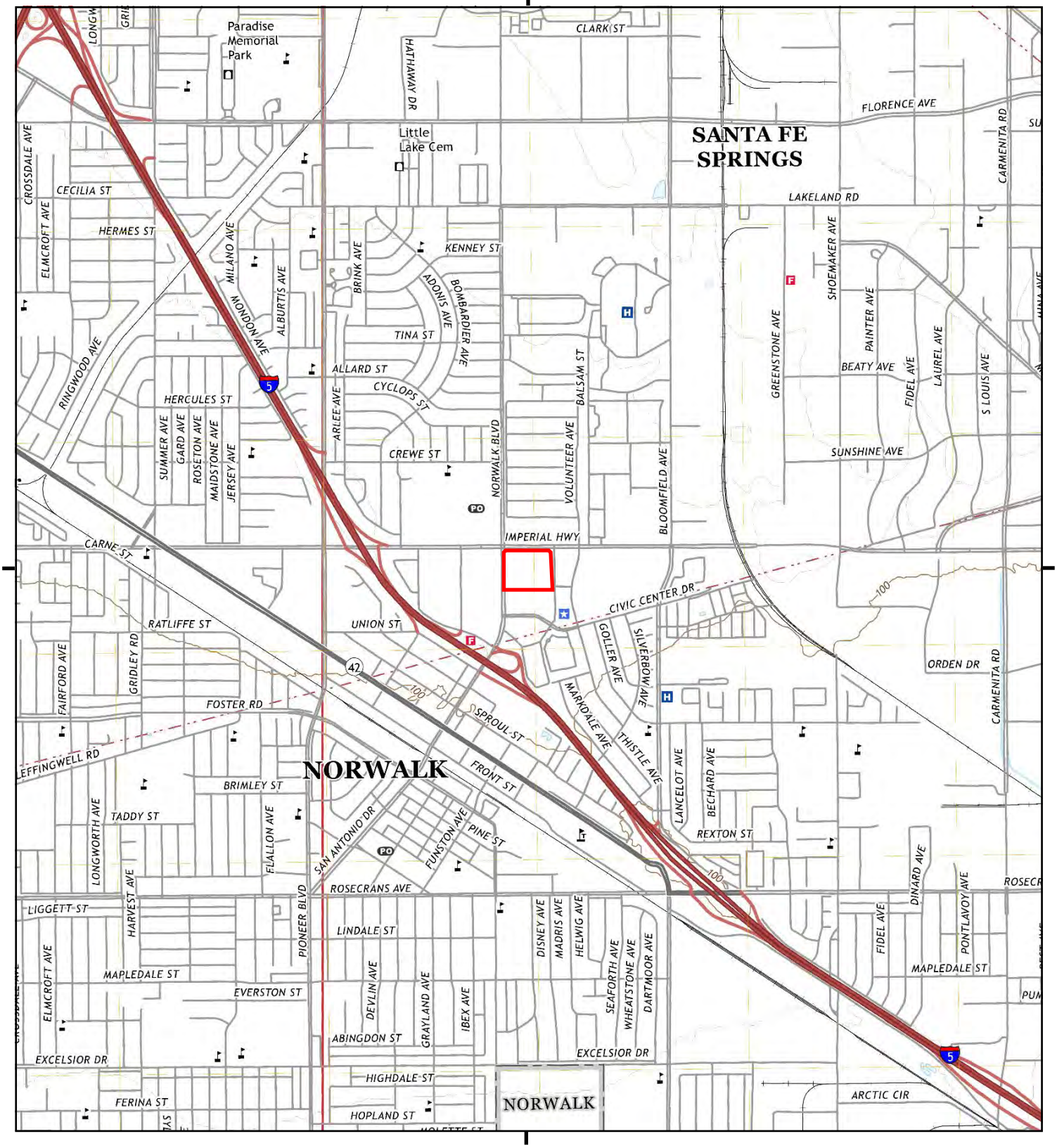

This report includes information from the following map sheet(s).

0 Miles 0.25 0.5 1 1.5

NW N NE
W E
SW S SE

TP, Whittier, 2018, 7.5-minute

SITE NAME: Norwalk Mixed Use Project
ADDRESS: Norwalk Boulevard/Imperial Highway
Norwalk, CA 90650
CLIENT: PlaceWorks

N

Historical Topo Map

2015

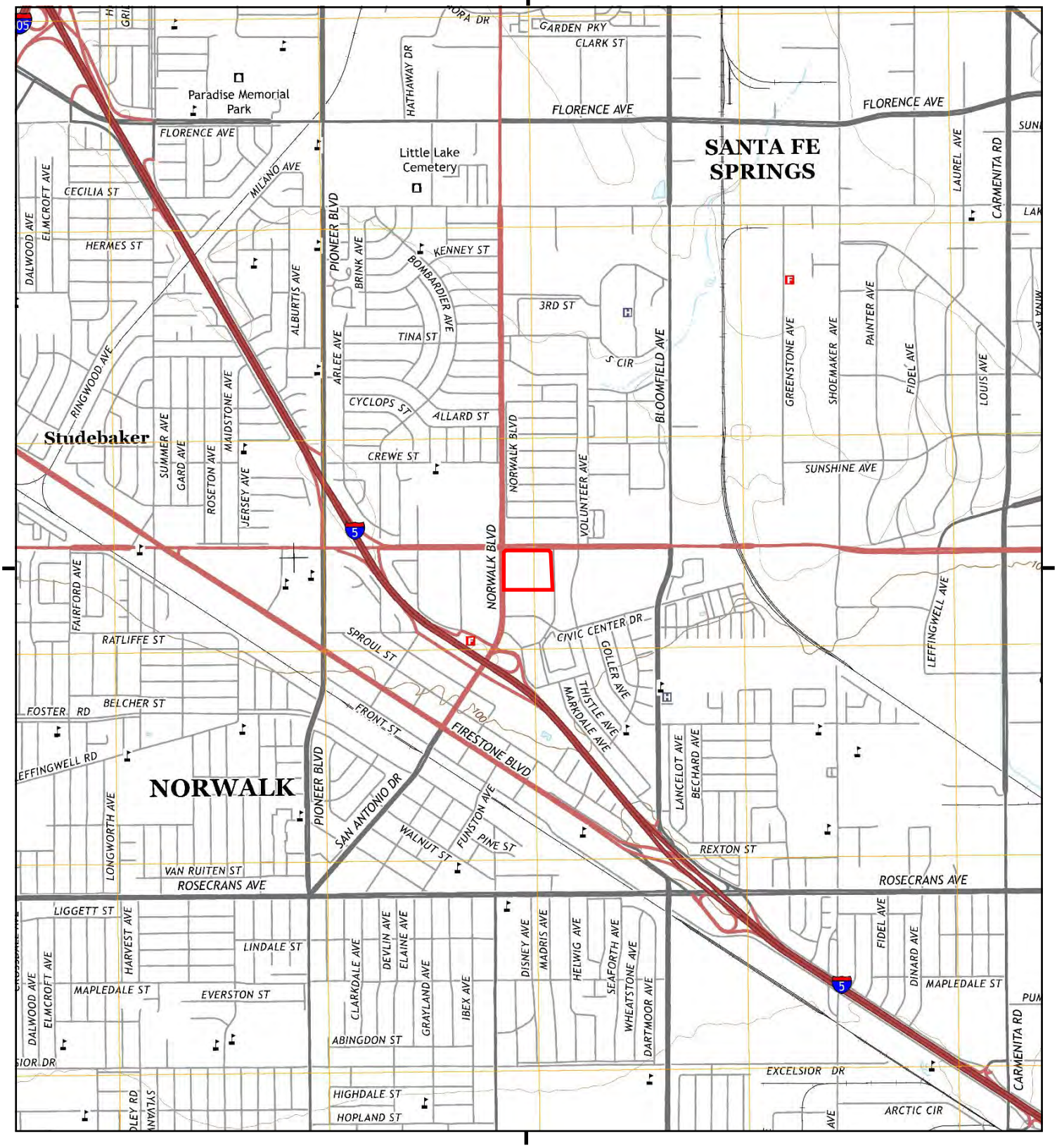

This report includes information from the following map sheet(s).

0 Miles 0.25 0.5 1 1.5

NW N NE
W E
SW S SE

TP, Whittier, 2015, 7.5-minute

SITE NAME: Norwalk Mixed Use Project
ADDRESS: Norwalk Boulevard/Imperial Highway
Norwalk, CA 90650
CLIENT: PlaceWorks

N

Historical Topo Map

2012

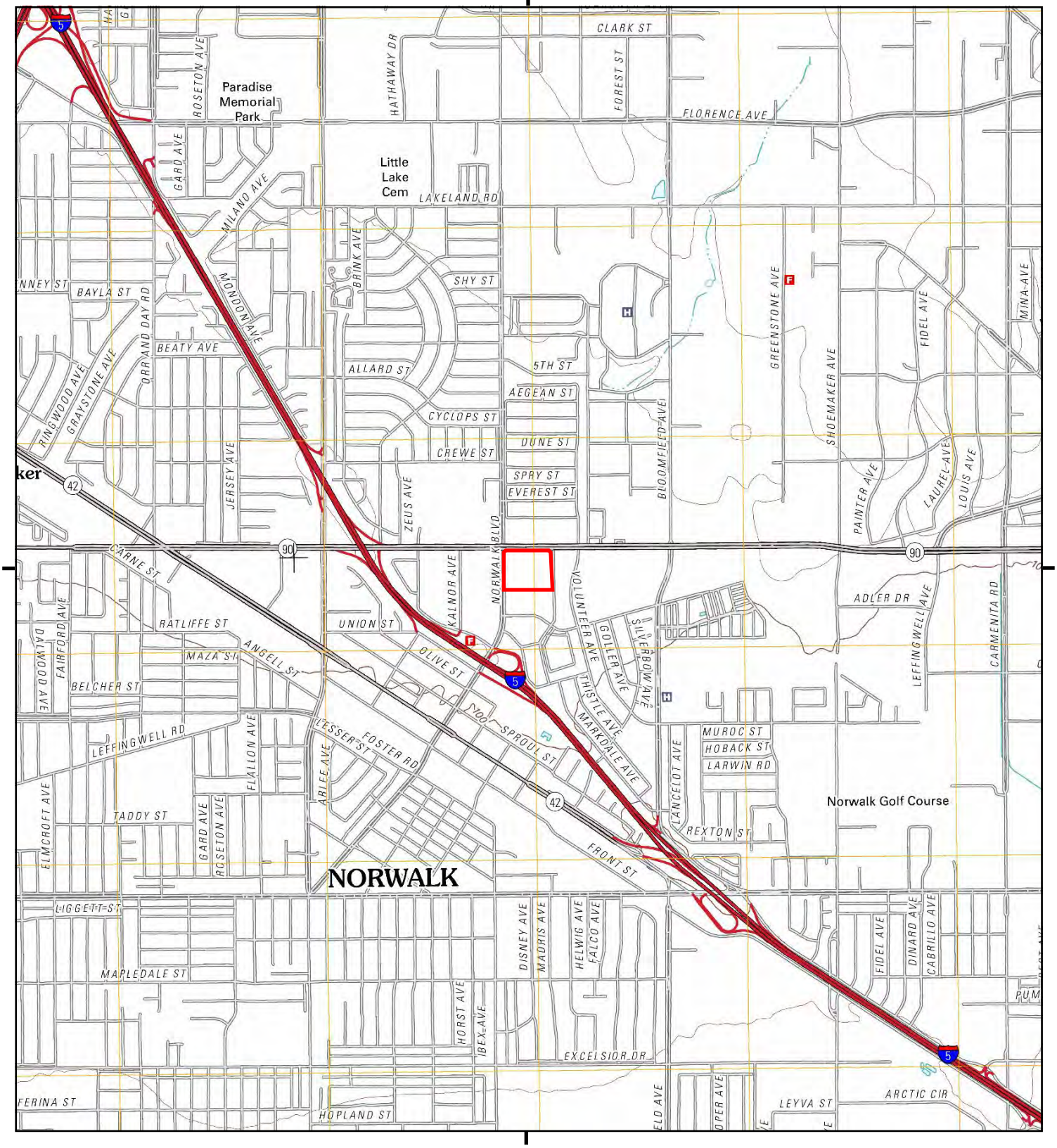

This report includes information from the following map sheet(s).

0 Miles 0.25 0.5 1 1.5

NW N NE
W E
SW S SE

TP, Whittier, 2012, 7.5-minute

SITE NAME: Norwalk Mixed Use Project
ADDRESS: Norwalk Boulevard/Imperial Highway
Norwalk, CA 90650
CLIENT: PlaceWorks

N

Historical Topo Map

1981

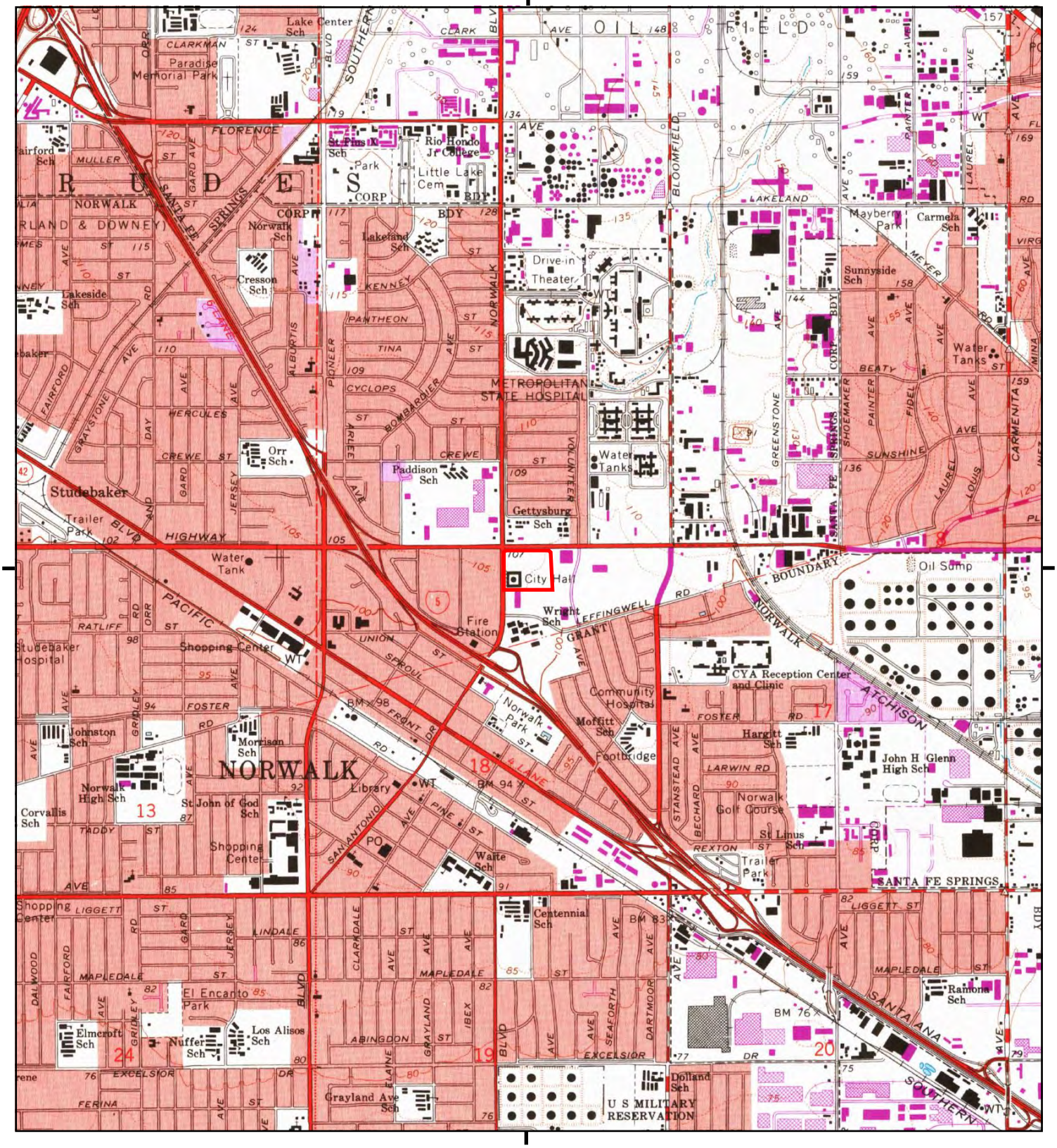

This report includes information from the following map sheet(s).

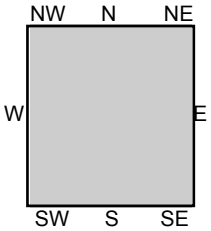

TP, Whittier, 1981, 7.5-minute

SITE NAME: Norwalk Mixed Use Project
ADDRESS: Norwalk Boulevard/Imperial Highway
Norwalk, CA 90650
CLIENT: PlaceWorks

N

Historical Topo Map

1974

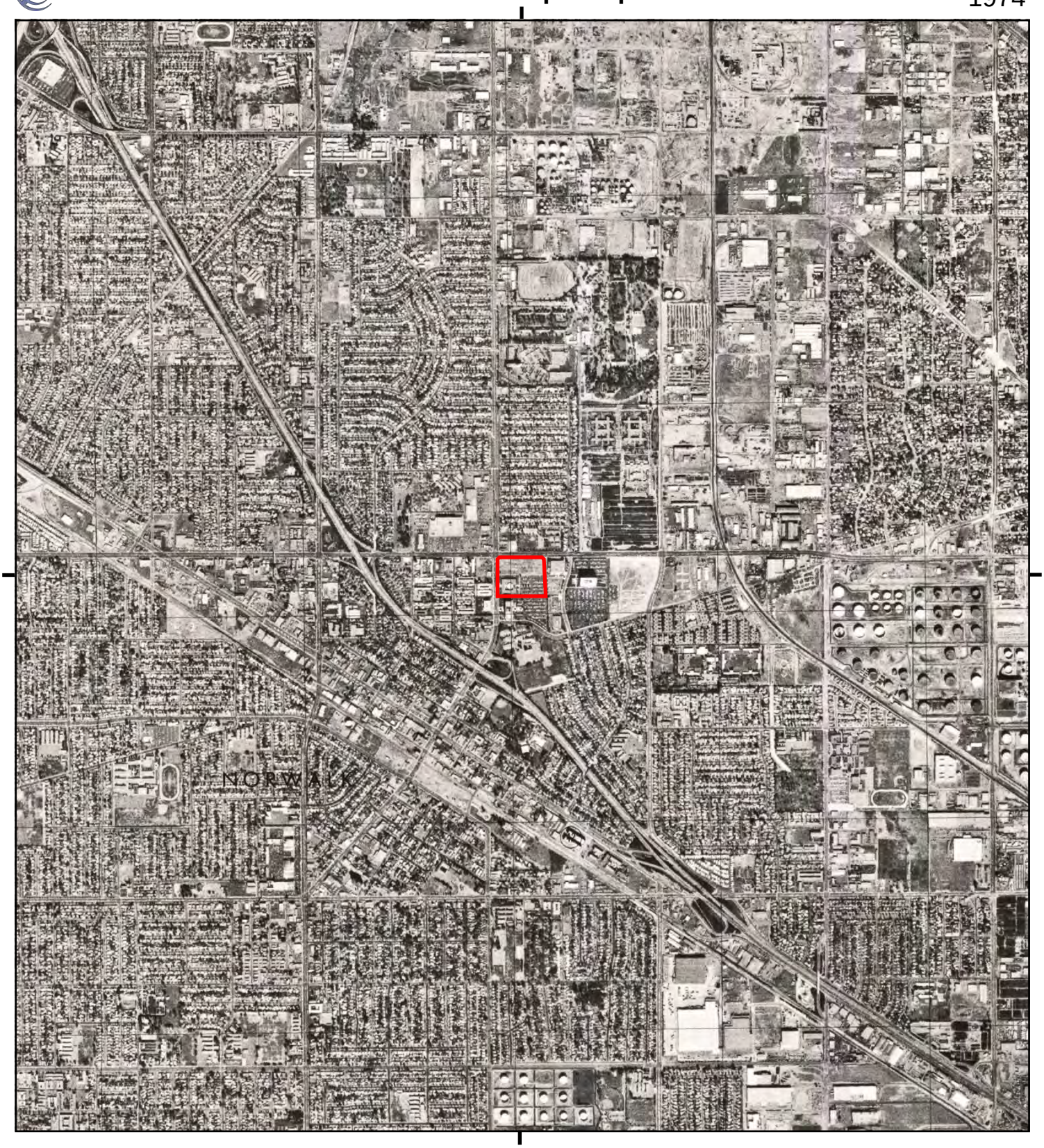

This report includes information from the following map sheet(s).

0 Miles 0.25 0.5 1 1.5

NW N NE
W E
SW S SE

TP, Whittier, 1974, 7.5-minute

SITE NAME: Norwalk Mixed Use Project
ADDRESS: Norwalk Boulevard/Imperial Highway
Norwalk, CA 90650
CLIENT: PlaceWorks

N

Historical Topo Map

1972

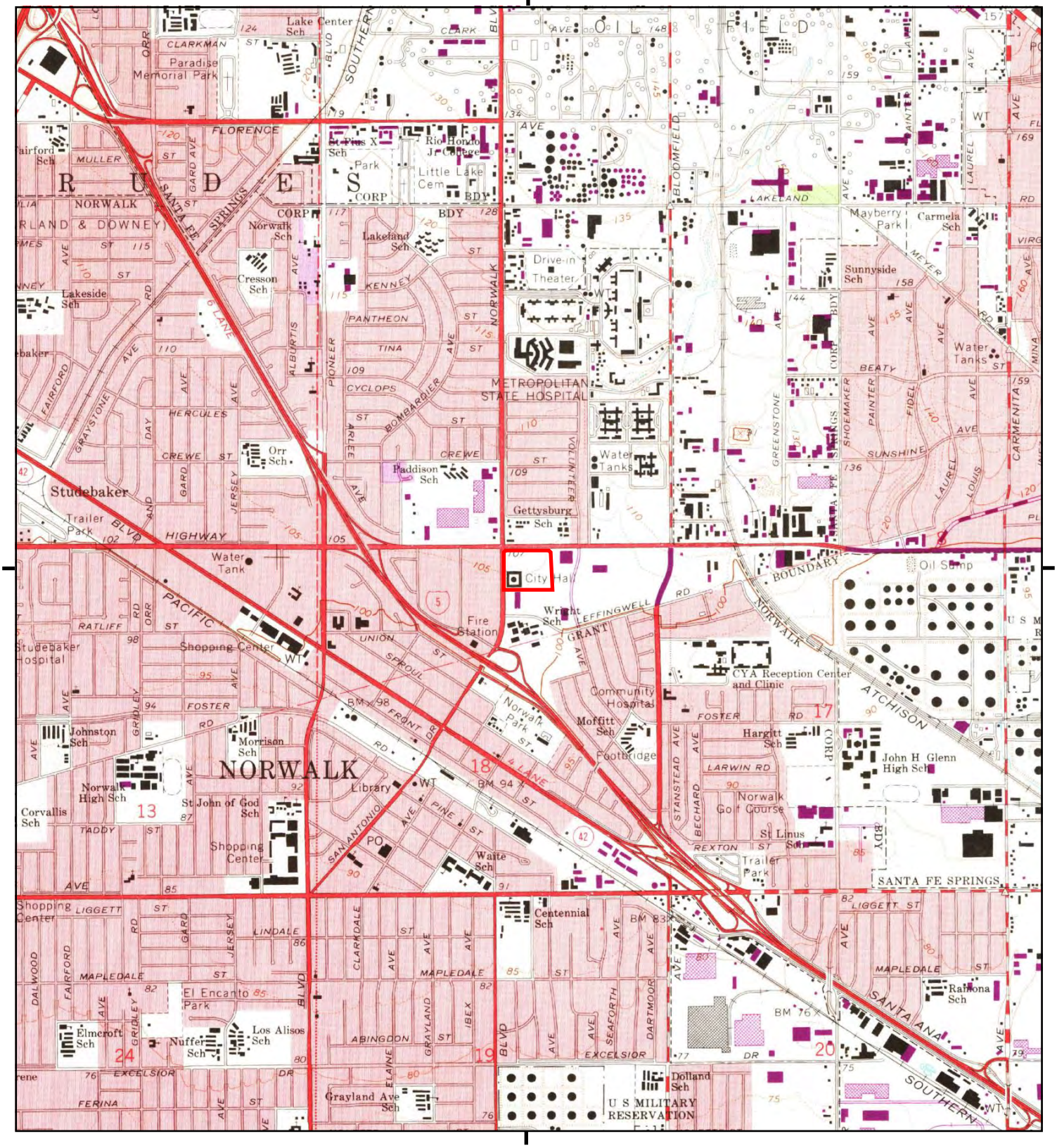

This report includes information from the following map sheet(s).

0 Miles 0.25 0.5 1 1.5

NW N NE
W E
SW S SE

TP, Whittier, 1972, 7.5-minute

SITE NAME: Norwalk Mixed Use Project
ADDRESS: Norwalk Boulevard/Imperial Highway
Norwalk, CA 90650
CLIENT: PlaceWorks

N

Historical Topo Map

1965

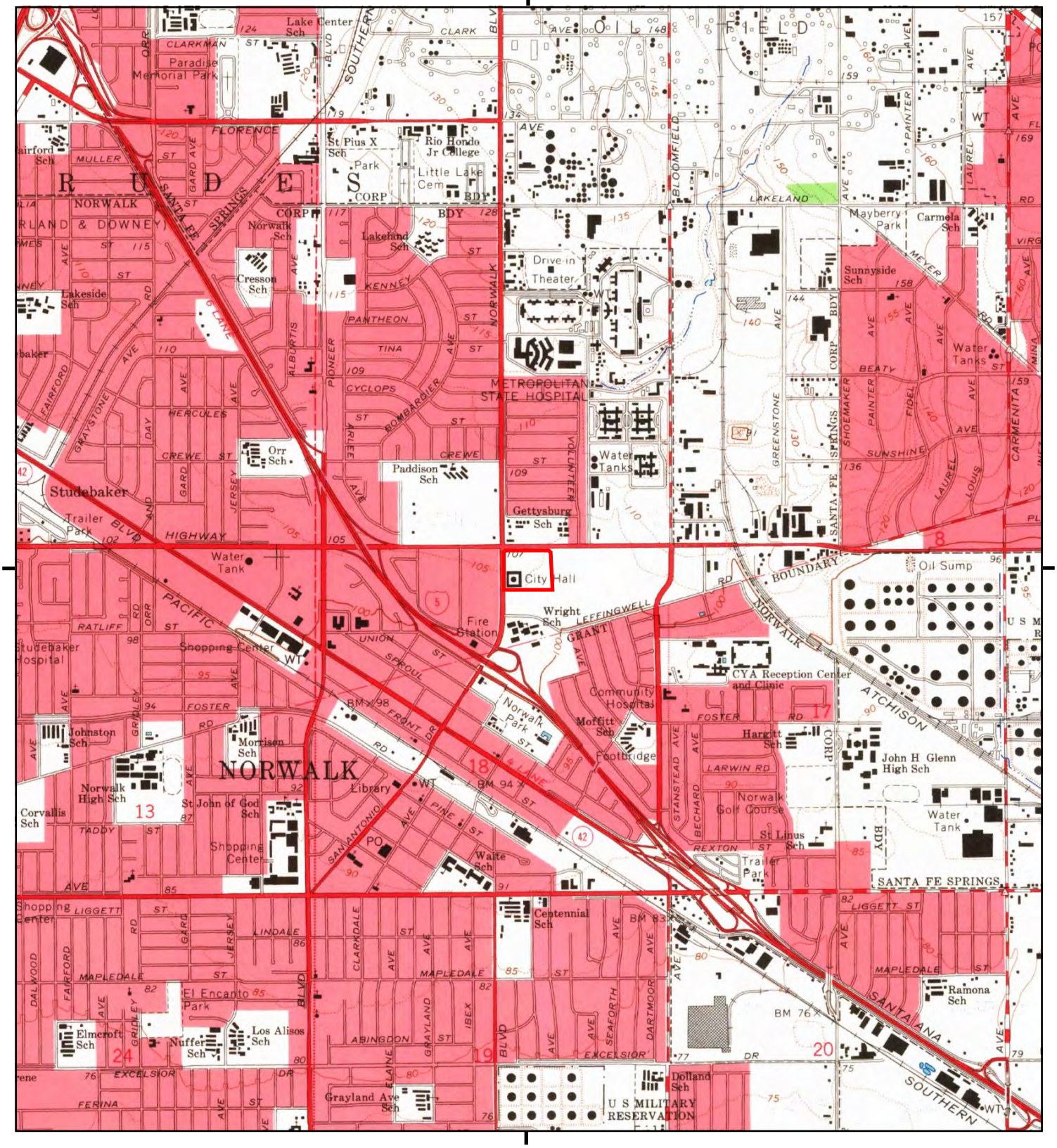

This report includes information from the following map sheet(s).

0 Miles 0.25 0.5 1 1.5

NW N NE
W E
SW S SE

TP, Whittier, 1965, 7.5-minute

SITE NAME: Norwalk Mixed Use Project
ADDRESS: Norwalk Boulevard/Imperial Highway
Norwalk, CA 90650
CLIENT: PlaceWorks

N

Historical Topo Map

1951

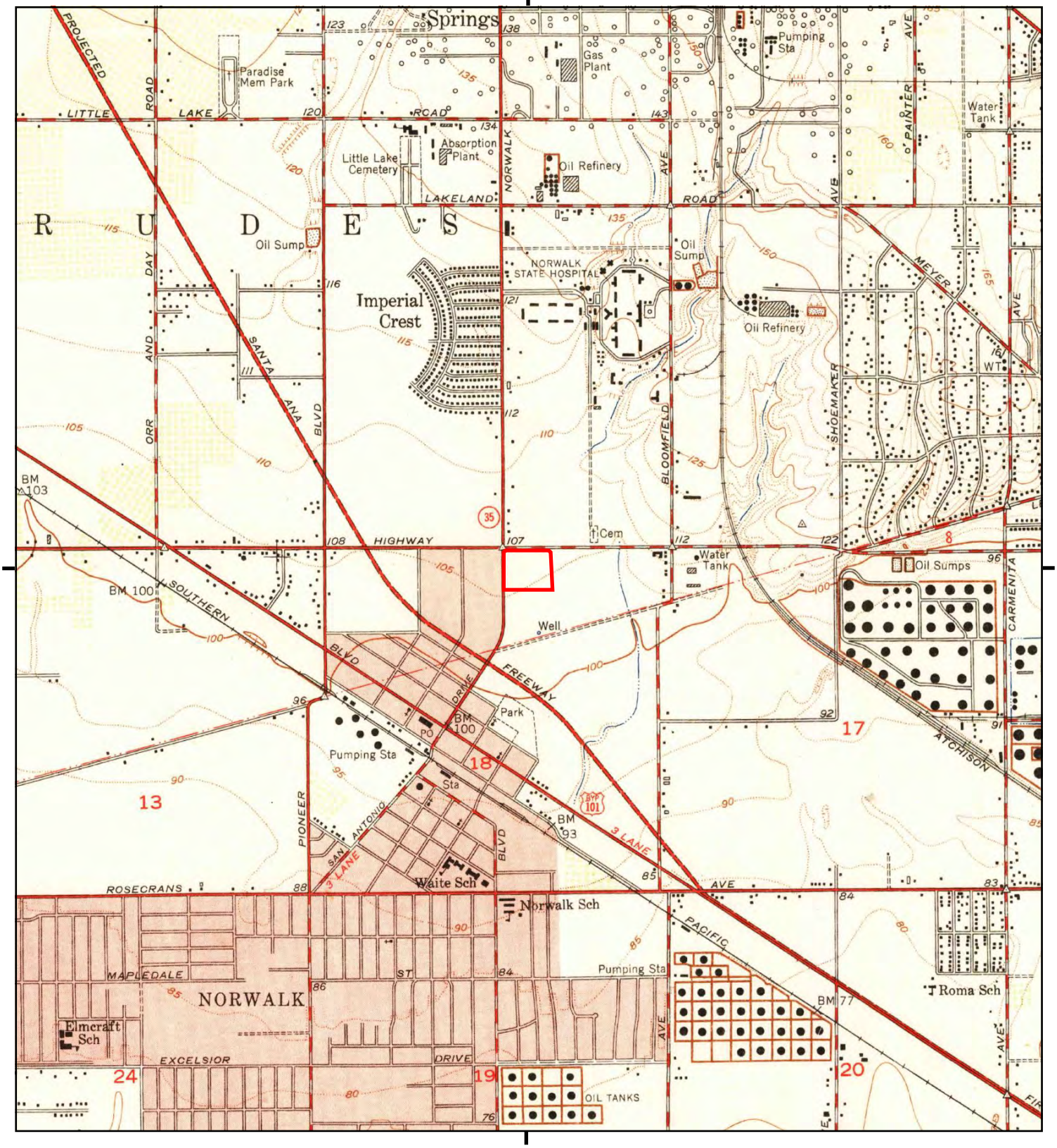

This report includes information from the following map sheet(s).

0 Miles 0.25 0.5 1 1.5

NW N NE
W E
SW S SE

TP, Whittier, 1951, 7.5-minute

SITE NAME: Norwalk Mixed Use Project
ADDRESS: Norwalk Boulevard/Imperial Highway
Norwalk, CA 90650
CLIENT: PlaceWorks

N

Historical Topo Map

1949

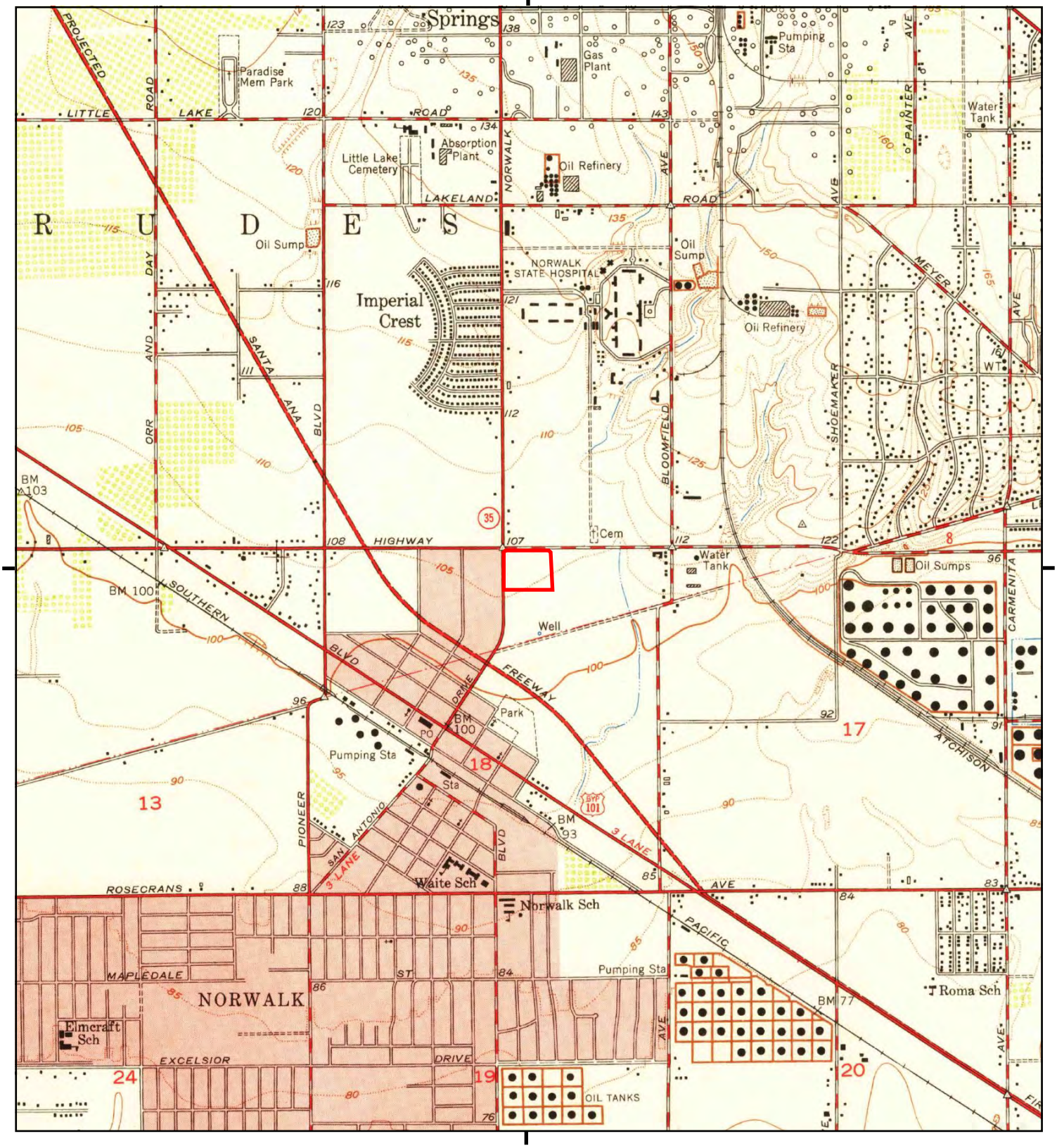

This report includes information from the following map sheet(s).

0 Miles 0.25 0.5 1 1.5

NW N NE
W E
SW S SE

TP, Whittier, 1949, 7.5-minute

SITE NAME: Norwalk Mixed Use Project
ADDRESS: Norwalk Boulevard/Imperial Highway
Norwalk, CA 90650
CLIENT: PlaceWorks

N

Historical Topo Map

1947

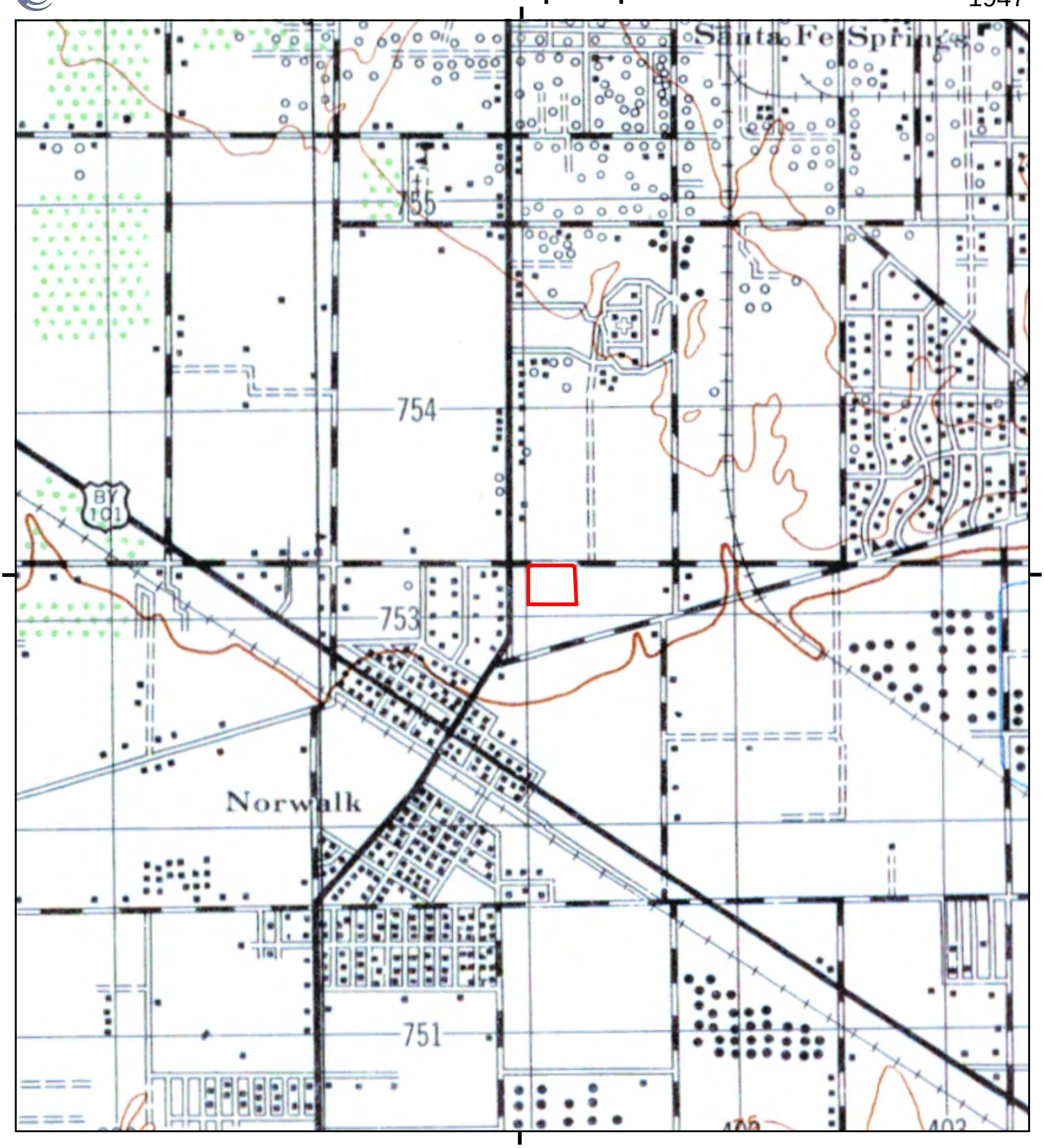

This report includes information from the following map sheet(s).

0 Miles 0.25 0.5 1 1.5

NW N NE
W E
SW S SE

TP, DOWNEY, 1947, 15-minute

SITE NAME: Norwalk Mixed Use Project
ADDRESS: Norwalk Boulevard/Imperial Highway
Norwalk, CA 90650
CLIENT: PlaceWorks

N

Historical Topo Map

1943

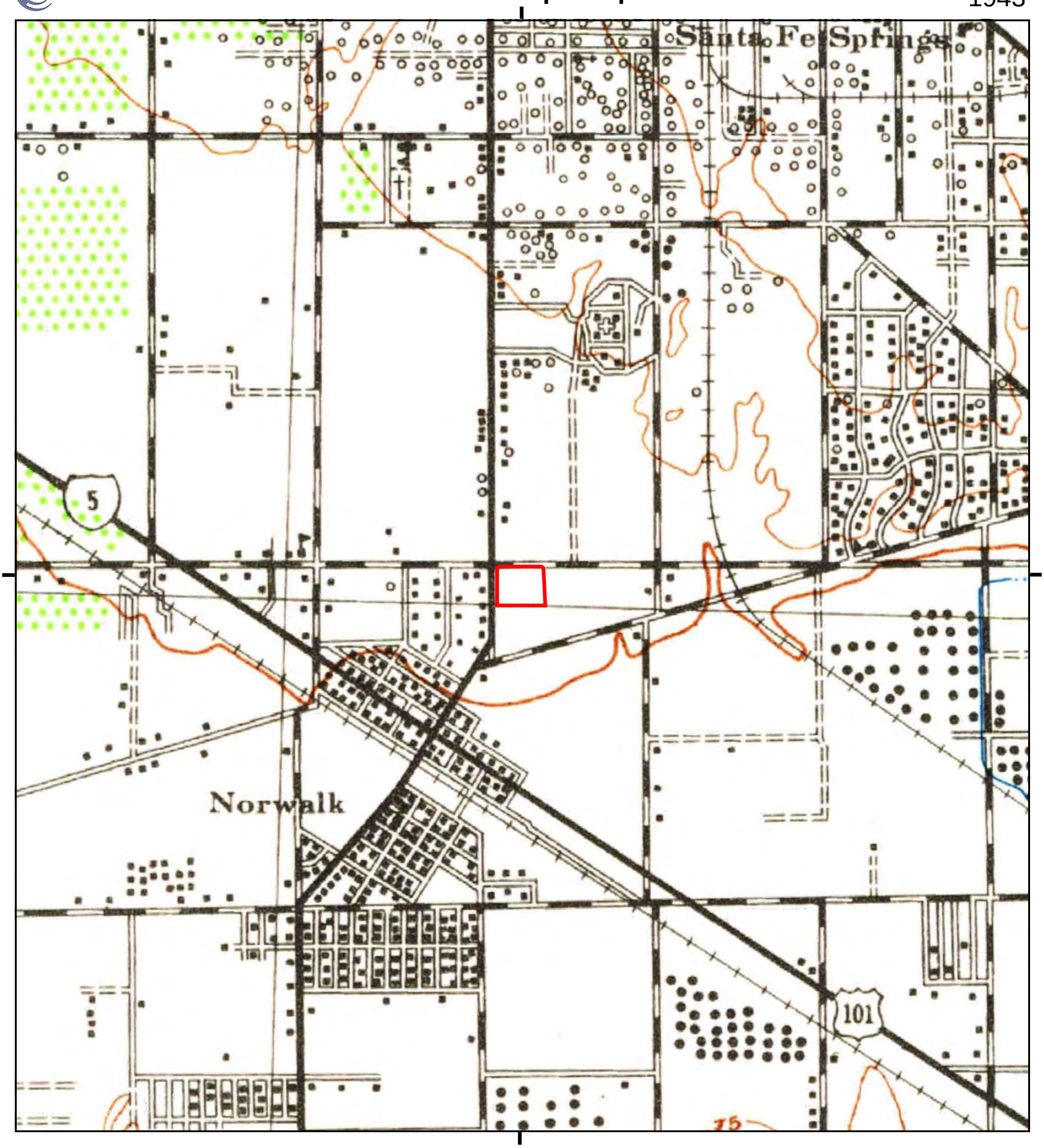

This report includes information from the following map sheet(s).

0 Miles 0.25 0.5 1 1.5

NW N NE
W E
SW S SE

TP, Downey, 1943, 15-minute

SITE NAME: Norwalk Mixed Use Project
ADDRESS: Norwalk Boulevard/Imperial Highway
Norwalk, CA 90650
CLIENT: PlaceWorks

N

Historical Topo Map

1942

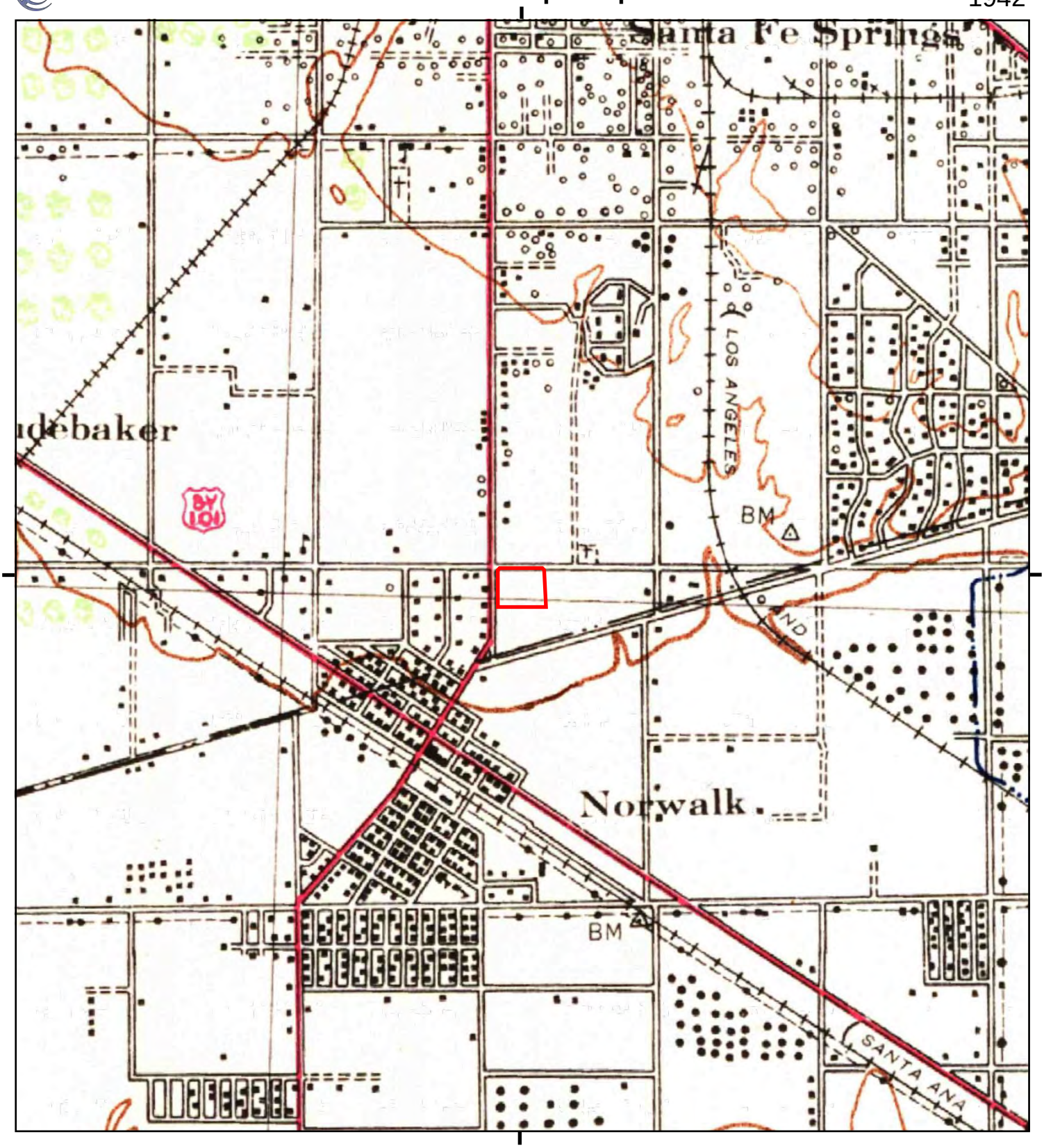

This report includes information from the following map sheet(s).

0 Miles 0.25 0.5 1 1.5

NW N NE
W E
SW S SE

TP, Downey, 1942, 15-minute

SITE NAME: Norwalk Mixed Use Project
ADDRESS: Norwalk Boulevard/Imperial Highway
Norwalk, CA 90650
CLIENT: PlaceWorks

N

Historical Topo Map

1925

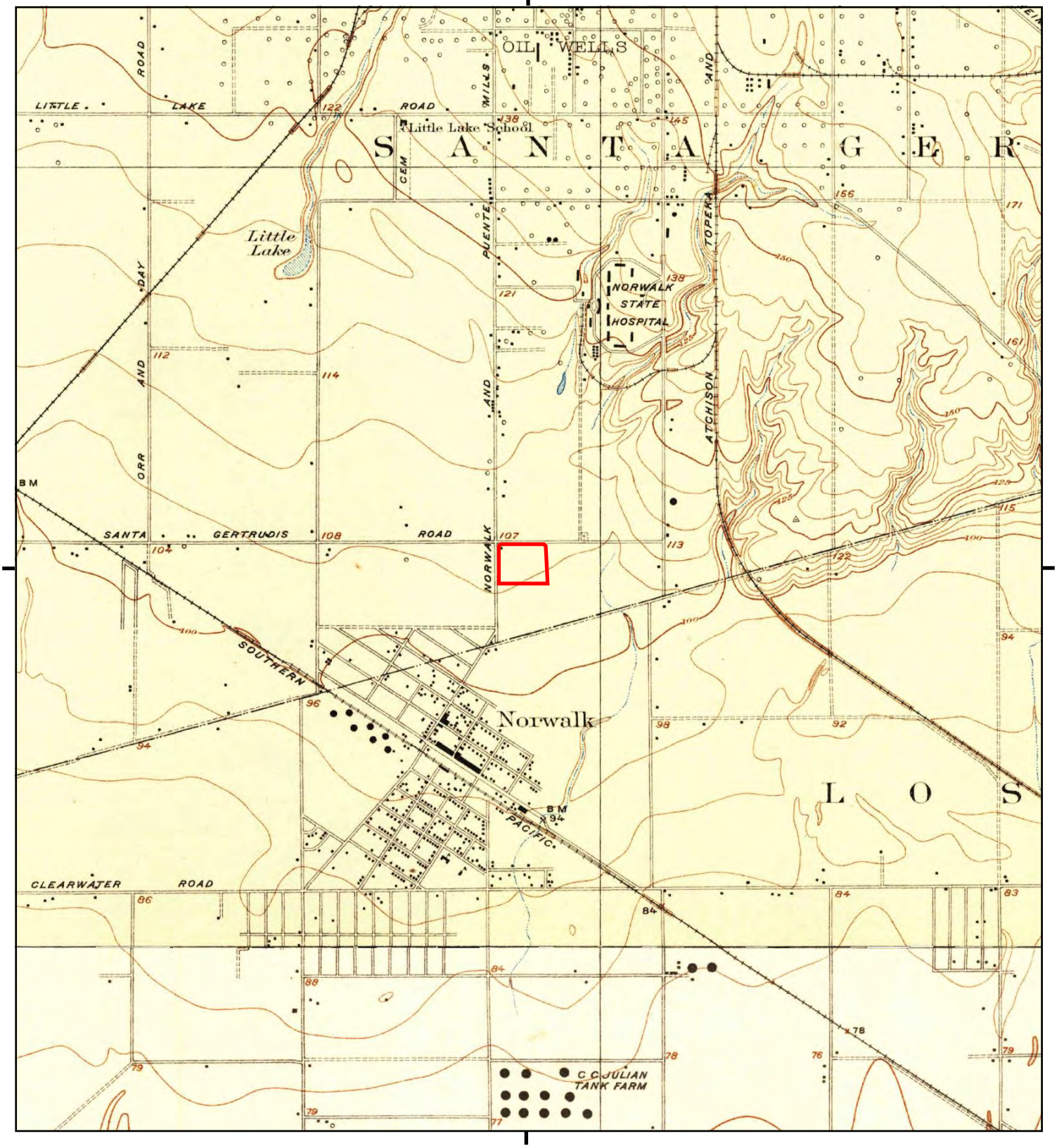

This report includes information from the following map sheet(s).

0 Miles 0.25 0.5 1 1.5

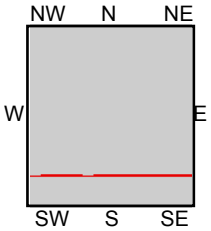

TP, Whittier, 1925, 7.5-minute
S, Artesia, 1925, 7.5-minute

SITE NAME: Norwalk Mixed Use Project
ADDRESS: Norwalk Boulevard/Imperial Highway
Norwalk, CA 90650
CLIENT: PlaceWorks

N

Historical Topo Map

1923

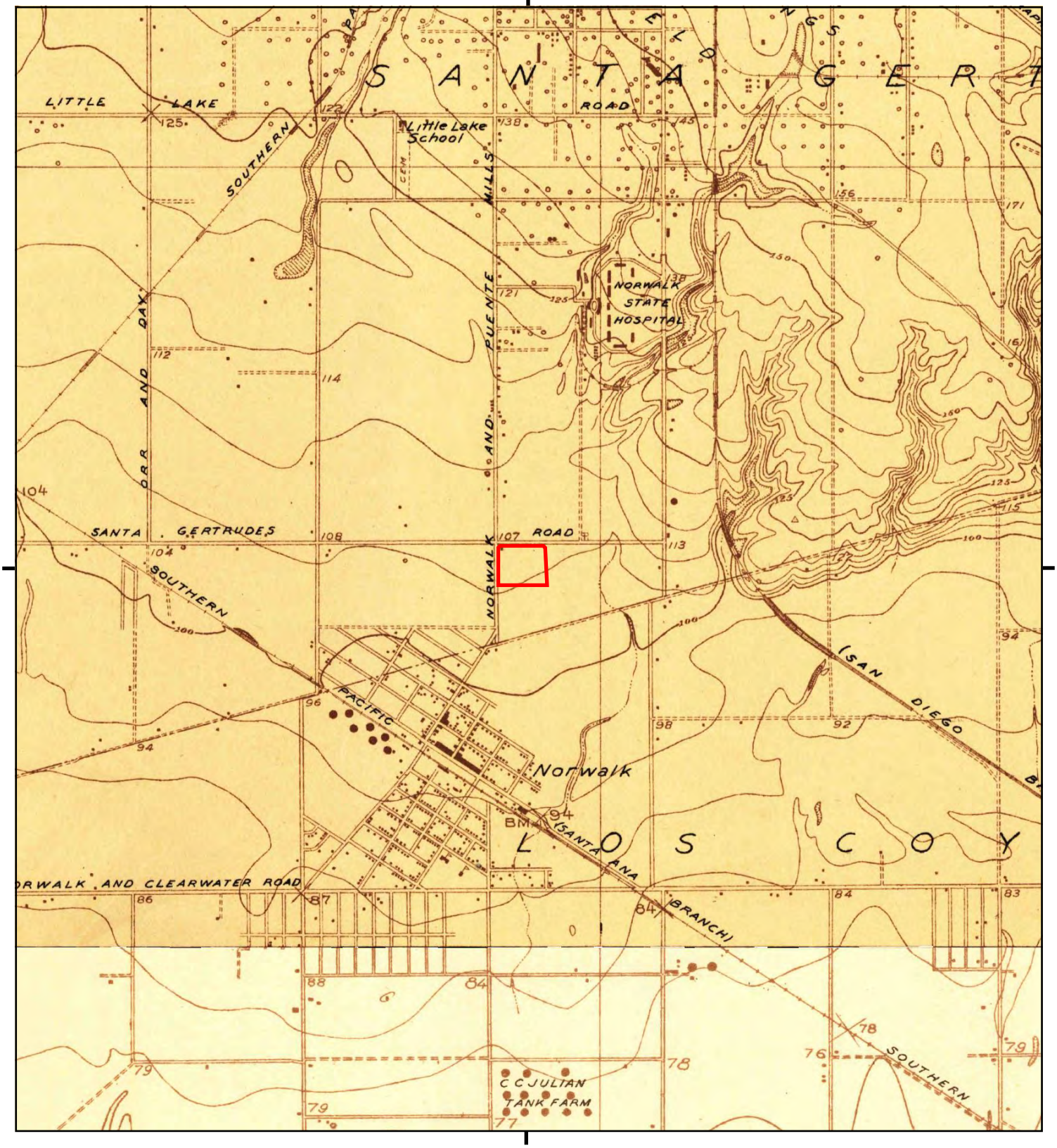

This report includes information from the following map sheet(s).

0 Miles 0.25 0.5 1 1.5

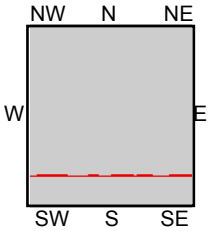

TP, Whittier, 1923, 7.5-minute
S, Artesia, 1923, 7.5-minute

SITE NAME: Norwalk Mixed Use Project
ADDRESS: Norwalk Boulevard/Imperial Highway
Norwalk, CA 90650
CLIENT: PlaceWorks

N

Historical Topo Map

1902

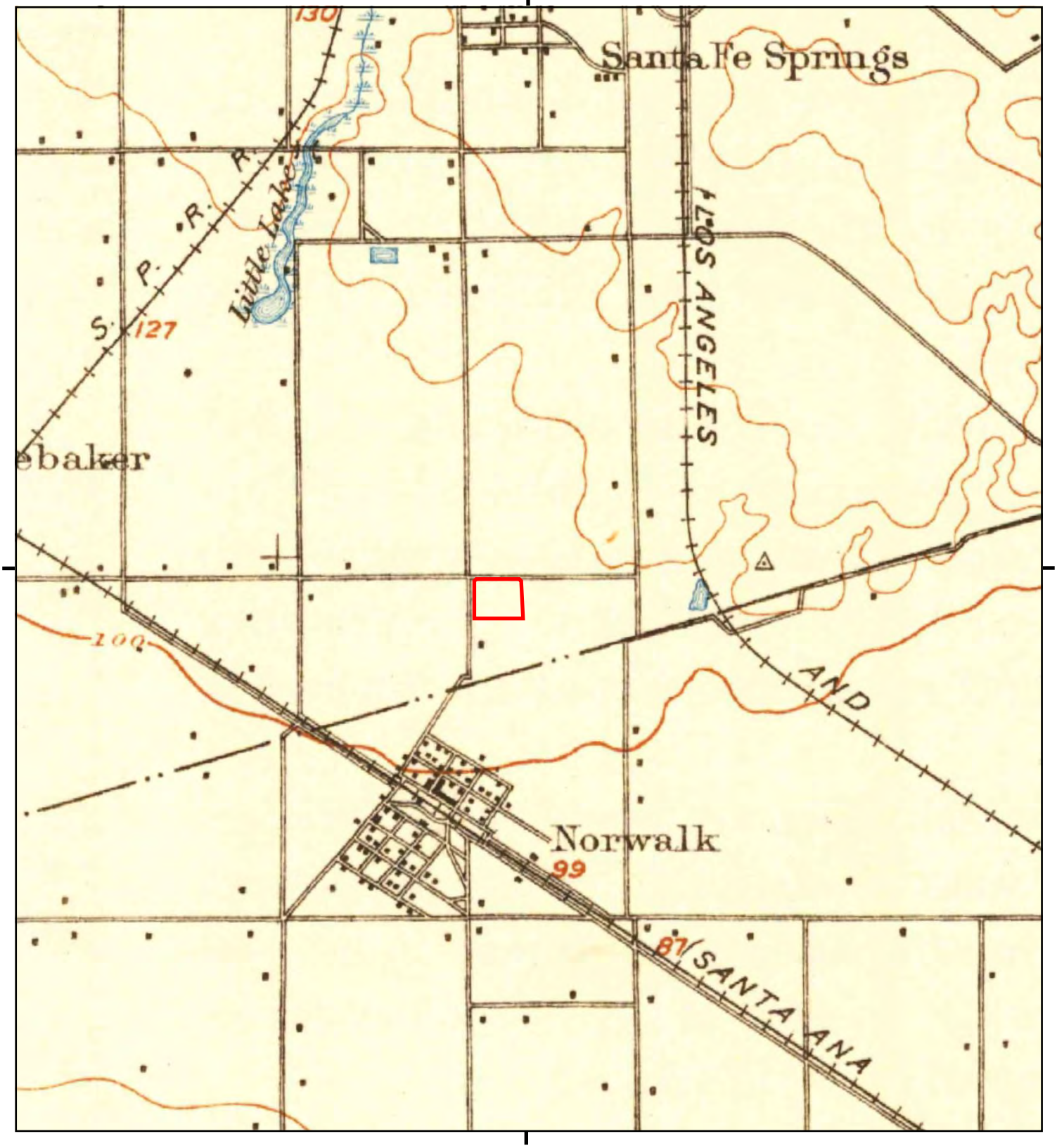

This report includes information from the following map sheet(s).

0 Miles 0.25 0.5 1 1.5

NW N NE
W E
SW S SE

TP, Downey, 1902, 15-minute

SITE NAME: Norwalk Mixed Use Project
ADDRESS: Norwalk Boulevard/Imperial Highway
Norwalk, CA 90650
CLIENT: PlaceWorks

N

Historical Topo Map

1899

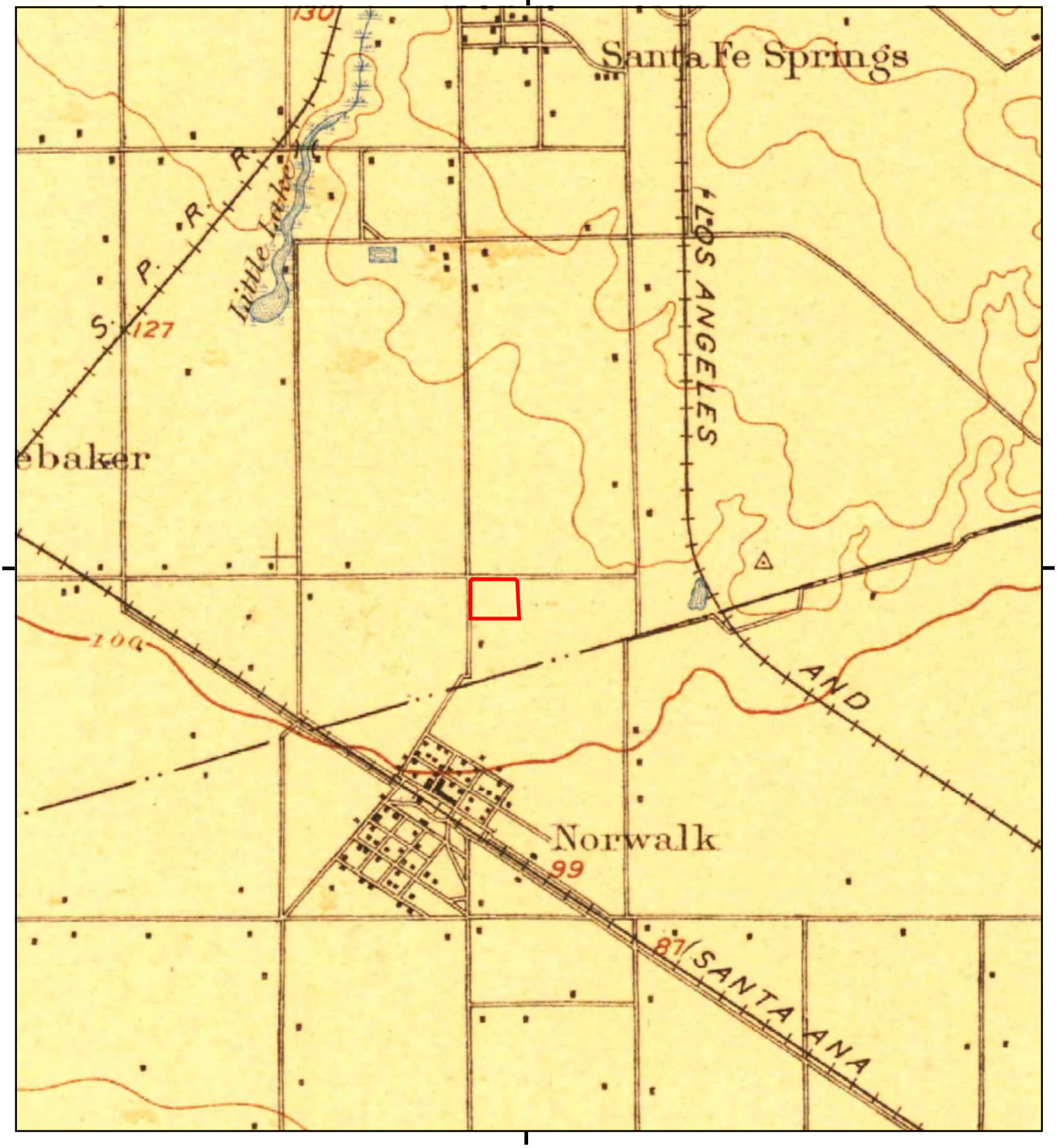

This report includes information from the following map sheet(s).

0 Miles 0.25 0.5 1 1.5

NW N NE
W E
SW S SE

TP, Downey, 1899, 15-minute

SITE NAME: Norwalk Mixed Use Project
ADDRESS: Norwalk Boulevard/Imperial Highway
Norwalk, CA 90650
CLIENT: PlaceWorks

N

Historical Topo Map

1896

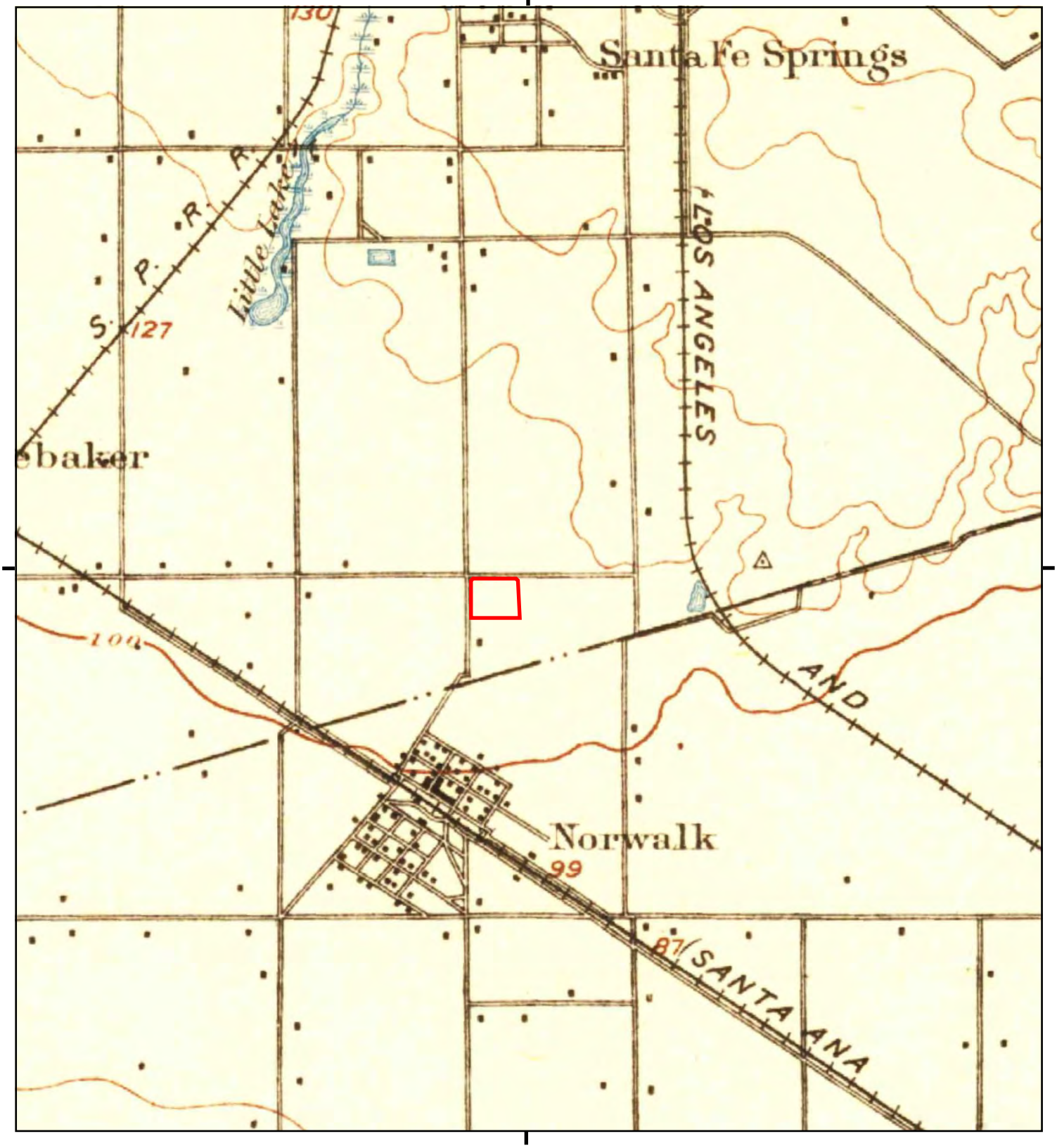

This report includes information from the following map sheet(s).

0 Miles 0.25 0.5 1 1.5

NW N NE
W E
SW S SE

TP, Downey, 1896, 15-minute

SITE NAME: Norwalk Mixed Use Project
ADDRESS: Norwalk Boulevard/Imperial Highway
Norwalk, CA 90650
CLIENT: PlaceWorks

N

Norwalk Mixed Use Project

Norwalk Boulevard/Imperial Highway

Norwalk, CA 90650

Inquiry Number: 6798148.3

December 23, 2021

Certified Sanborn® Map Report

6 Armstrong Road, 4th floor
Shelton, CT 06484
Toll Free: 800.352.0050
www.edrnet.com

Certified Sanborn® Map Report

12/23/21

Site Name:	Client Name:
Norwalk Mixed Use Project	PlaceWorks
Norwalk Boulevard/Imperial Hig	3 MacArthur Place Suite 1100
Norwalk, CA 90650	Santa Ana, CA 92707
EDR Inquiry # 6798148.3	Contact: Denise Clendening

The Sanborn Library has been searched by EDR and maps covering the target property location as provided by PlaceWorks were identified for the years listed below. The Sanborn Library is the largest, most complete collection of fire insurance maps. The collection includes maps from Sanborn, Bromley, Perris & Browne, Hopkins, Barlow, and others. Only Environmental Data Resources Inc. (EDR) is authorized to grant rights for commercial reproduction of maps by the Sanborn Library LLC, the copyright holder for the collection. Results can be authenticated by visiting www.edrnet.com/sanborn.

The Sanborn Library is continually enhanced with newly identified map archives. This report accesses all maps in the collection as of the day this report was generated.

Certified Sanborn Results:

Certification # 5B62-4767-A398

PO # PRIM-01.0

Project Norwalk Mixed Use Project

UNMAPPED PROPERTY

This report certifies that the complete holdings of the Sanborn Library, LLC collection have been searched based on client supplied target property information, and fire insurance maps covering the target property were not found.

Sanborn® Library search results

Certification #: 5B62-4767-A398

The Sanborn Library includes more than 1.2 million fire insurance maps from Sanborn, Bromley, Perris & Browne, Hopkins, Barlow and others which track historical property usage in approximately 12,000 American cities and towns. Collections searched:

- ✔ Library of Congress
- ✔ University Publications of America
- ✔ EDR Private Collection

The Sanborn Library LLC Since 1866™

Limited Permission To Make Copies

PlaceWorks (the client) is permitted to make up to FIVE photocopies of this Sanborn Map transmittal and each fire insurance map accompanying this report solely for the limited use of its customer. No one other than the client is authorized to make copies. Upon request made directly to an EDR Account Executive, the client may be permitted to make a limited number of additional photocopies. This permission is conditioned upon compliance by the client, its customer and their agents with EDR's copyright policy; a copy of which is available upon request.

Disclaimer - Copyright and Trademark Notice

This Report contains certain information obtained from a variety of public and other sources reasonably available to Environmental Data Resources, Inc. It cannot be concluded from this Report that coverage information for the target and surrounding properties does not exist from other sources. NO WARRANTY EXPRESSED OR IMPLIED, IS MADE WHATSOEVER IN CONNECTION WITH THIS REPORT. ENVIRONMENTAL DATA RESOURCES, INC. SPECIFICALLY DISCLAIMS THE MAKING OF ANY SUCH WARRANTIES, INCLUDING WITHOUT LIMITATION, MERCHANTABILITY OR FITNESS FOR A PARTICULAR USE OR PURPOSE. ALL RISK IS ASSUMED BY THE USER. IN NO EVENT SHALL ENVIRONMENTAL DATA RESOURCES, INC. BE LIABLE TO ANYONE, WHETHER ARISING OUT OF ERRORS OR OMISSIONS, NEGLIGENCE, ACCIDENT OR ANY OTHER CAUSE, FOR ANY LOSS OF DAMAGE, INCLUDING, WITHOUT LIMITATION, SPECIAL, INCIDENTAL, CONSEQUENTIAL, OR EXEMPLARY DAMAGES. ANY LIABILITY ON THE PART OF ENVIRONMENTAL DATA RESOURCES, INC. IS STRICTLY LIMITED TO A REFUND OF THE AMOUNT PAID FOR THIS REPORT. Purchaser accepts this Report "AS IS". Any analyses, estimates, ratings, environmental risk levels or risk codes provided in this Report are provided for illustrative purposes only, and are not intended to provide, nor should they be interpreted as providing any facts regarding, or prediction or forecast of, any environmental risk for any property. Only a Phase I Environmental Site Assessment performed by an environmental professional can provide information regarding the environmental risk for any property. Additionally, the information provided in this Report is not to be construed as legal advice.

Copyright 2021 by Environmental Data Resources, Inc. All rights reserved. Reproduction in any media or format, in whole or in part, of any report or map of Environmental Data Resources, Inc., or its affiliates, is prohibited without prior written permission.

EDR and its logos (including Sanborn and Sanborn Map) are trademarks of Environmental Data Resources, Inc. or its affiliates. All other trademarks used herein are the property of their respective owners.

Norwalk Mixed Use Project
Norwalk Boulevard/Imperial Highway
Norwalk, CA 90650

Inquiry Number: 6798148.8
December 22, 2021

EDR Building Permit Report

Target Property and Adjoining Properties

Environmental Data Resources Inc

6 Armstrong Road
Shelton, CT 06484
800.352.0050
www.edrnet.com

TABLE OF CONTENTS

SECTION

About This Report

Executive Summary

Findings

Glossary

Thank you for your business.
Please contact EDR at 1-800-352-0050
with any questions or comments.

Disclaimer - Copyright and Trademark Notice

This Report contains certain information obtained from a variety of public and other sources reasonably available to Environmental Data Resources, Inc. It cannot be concluded from this Report that coverage information for the target and surrounding properties does not exist from other sources. **NO WARRANTY EXPRESSED OR IMPLIED, IS MADE WHATSOEVER IN CONNECTION WITH THIS REPORT. ENVIRONMENTAL DATA RESOURCES, INC. SPECIFICALLY DISCLAIMS THE MAKING OF ANY SUCH WARRANTIES, INCLUDING WITHOUT LIMITATION, MERCHANTABILITY OR FITNESS FOR A PARTICULAR USE OR PURPOSE. ALL RISK IS ASSUMED BY THE USER. IN NO EVENT SHALL ENVIRONMENTAL DATA RESOURCES, INC. BE LIABLE TO ANYONE, WHETHER ARISING OUT OF ERRORS OR OMISSIONS, NEGLIGENCE, ACCIDENT OR ANY OTHER CAUSE, FOR ANY LOSS OR DAMAGE, INCLUDING, WITHOUT LIMITATION, SPECIAL, INCIDENTAL, CONSEQUENTIAL, OR EXEMPLARY DAMAGES. ANY LIABILITY ON THE PART OF ENVIRONMENTAL DATA RESOURCES, INC. IS STRICTLY LIMITED TO A REFUND OF THE AMOUNT PAID FOR THIS REPORT.** Purchaser accepts this Report "AS IS". Any analyses, estimates, ratings, environmental risk levels or risk codes provided in this Report are provided for illustrative purposes only, and are not intended to provide, nor should they be interpreted as providing any facts regarding, or prediction orforecast of, any environmental risk for any property. Only a Phase I Environmental Site Assessment performed by an environmental professional can provide information regarding the environmental risk for any property. Additionally, the information provided in this Report is not to be construed as legal advice.

Copyright 2020 by Environmental Data Resources, Inc. All rights reserved. Reproduction in any media or format, in whole or in part, of any report or map of Environmental Data Resources, Inc. or its affiliates is prohibited without prior written permission.

EDR and its logos (including Sanborn and Sanborn Map) are trademarks of Environmental Data Resources, Inc. or its affiliates. All other trademarks used herein are the property of their respective owners.

EDR BUILDING PERMIT REPORT

About This Report

The EDR Building Permit Report provides a practical and efficient method to search building department records for indications of environmental conditions. Generated via a search of municipal building permit records gathered from more than 1,600 cities nationwide, this report will assist you in meeting the search requirements of EPA's Standards and Practices for All Appropriate Inquiries (40 CFR Part 312), the ASTM Standard Practice for Environmental Site Assessments (E 1527-13), or custom requirements developed for the evaluation of environmental risk associated with a parcel of real estate.

Building permit data can be used to identify current and/or former operations and structures/features of environmental concern. The data can provide information on a target property and adjoining properties such as the presence of underground storage tanks, pump islands, sumps, drywells, etc., as well as information regarding water, sewer, natural gas, electrical connection dates, and current/former septic tanks.

ASTM and EPA Requirements

ASTM E 1527-13 lists building department records as a "standard historical source," as detailed in § 8.3.4.7: "Building Department Records - The term building department records means those records of the local government in which the property is located indicating permission of the local government to construct, alter, or demolish improvements on the property." ASTM also states that "Uses in the area surrounding the property shall be identified in the report, but this task is required only to the extent that this information is revealed in the course of researching the property itself."

EPA's Standards and Practices for All Appropriate Inquires (AAI) states: "§312.24: Reviews of historical sources of information. (a) Historical documents and records must be reviewed for the purposes of achieving the objectives and performance factors of §312.20(e) and (f). Historical documents and records may include, but are not limited to, aerial photographs, fire insurance maps, building department records, chain of title documents, and land use records."

Methodology

EDR has developed the EDR Building Permit Report through our partnership with BuildFax, the nation's largest repository of building department records. BuildFax collects, updates, and manages building department records from local municipal governments. The database now includes 30 million permits, on more than 10 million properties across 1,600 cities in the United States.

The EDR Building Permit Report comprises local municipal building permit records, gathered directly from local jurisdictions, including both target property and adjoining properties. Years of coverage vary by municipality. Data reported includes (where available): date of permit, permit type, permit number, status, valuation, contractor company, contractor name, and description.

Incoming permit data is checked at seven stages in a regimented quality control process, from initial data source interview, to data preparation, through final auditing. To ensure the building department is accurate, each of the seven quality control stages contains, on average, 15 additional quality checks, resulting in a process of approximately 105 quality control "touch points."

For more information about the EDR Building Permit Report, please contact your EDR Account Executive at (800) 352-0050.

EDR® Environmental Data Resources Inc

BUILD FAX PROPERTY HISTORY

EXECUTIVE SUMMARY: SEARCH DOCUMENTATION

A search of building department records was conducted by Environmental Data Resources, Inc (EDR) on behalf of PlaceWorks on Dec 22, 2021.

TARGET PROPERTY

Norwalk Boulevard/Imperial Highway
Norwalk, CA 90650

SEARCH METHODS

EDR searches available lists for both the Target Property and Surrounding Properties.

RESEARCH SUMMARY

Building permits identified: **YES**

The following research sources were consulted in the preparation of this report. An "X" indicates where information was identified in the source and provided in this report.

Norwalk

Year	*Source*	*TP*	*Adjoining*
2021	City of Norwalk, Community Development, Building and		X
2020	City of Norwalk, Community Development, Building and		X
2019	City of Norwalk, Community Development, Building and		X
2018	City of Norwalk, Community Development, Building and		X
2017	City of Norwalk, Community Development, Building and		X
2016	City of Norwalk, Community Development, Building and		X
2015	City of Norwalk, Community Development, Building and		X
2014	City of Norwalk, Community Development, Building and		X
2013	City of Norwalk, Community Development, Building and		X
2012	City of Norwalk, Community Development, Building and		X
2011	City of Norwalk, Community Development, Building and		X
2010	City of Norwalk, Community Development, Building and		X
2009	City of Norwalk, Community Development, Building and		X
2008	City of Norwalk, Community Development, Building and		X
2007	City of Norwalk, Community Development, Building and		X
2006	City of Norwalk, Community Development, Building and		X
2005	City of Norwalk, Community Development, Building and		X
2004	City of Norwalk, Community Development, Building and		X
2003	City of Norwalk, Community Development, Building and		X
2002	City of Norwalk, Community Development, Building and		X

Los Angeles County

Year	*Source*	*TP*	*Adjoining*
2021	Los Angeles County, Building and Safety		X
2020	Los Angeles County, Building and Safety		X
2019	Los Angeles County, Building and Safety		X
2018	Los Angeles County, Building and Safety		X
2017	Los Angeles County, Building and Safety		

EXECUTIVE SUMMARY: SEARCH DOCUMENTATION

Year	Source	TP	Adjoining
2016	Los Angeles County, Building and Safety		
2015	Los Angeles County, Building and Safety		X
2014	Los Angeles County, Building and Safety		X
2013	Los Angeles County, Building and Safety		
2012	Los Angeles County, Building and Safety		
2011	Los Angeles County, Building and Safety		
2010	Los Angeles County, Building and Safety		
2009	Los Angeles County, Building and Safety		
2008	Los Angeles County, Building and Safety		X
2007	Los Angeles County, Building and Safety		X
2006	Los Angeles County, Building and Safety		
2005	Los Angeles County, Building and Safety		X
2004	Los Angeles County, Building and Safety		X
2003	Los Angeles County, Building and Safety		
2002	Los Angeles County, Building and Safety		X
2001	Los Angeles County, Building and Safety		X
2000	Los Angeles County, Building and Safety		X
1999	Los Angeles County, Building and Safety		
1998	Los Angeles County, Building and Safety		X
1997	Los Angeles County, Building and Safety		
1996	Los Angeles County, Building and Safety		X
1995	Los Angeles County, Building and Safety		
1994	Los Angeles County, Building and Safety		
1993	Los Angeles County, Building and Safety		
1992	Los Angeles County, Building and Safety		
1991	Los Angeles County, Building and Safety		
1990	Los Angeles County, Building and Safety		
1989	Los Angeles County, Building and Safety		
1988	Los Angeles County, Building and Safety		
1987	Los Angeles County, Building and Safety		
1986	Los Angeles County, Building and Safety		
1985	Los Angeles County, Building and Safety		
1984	Los Angeles County, Building and Safety		
1983	Los Angeles County, Building and Safety		
1982	Los Angeles County, Building and Safety		
1981	Los Angeles County, Building and Safety		
1980	Los Angeles County, Building and Safety		
1979	Los Angeles County, Building and Safety		
1978	Los Angeles County, Building and Safety		
1977	Los Angeles County, Building and Safety		
1976	Los Angeles County, Building and Safety		
1975	Los Angeles County, Building and Safety		
1974	Los Angeles County, Building and Safety		
1973	Los Angeles County, Building and Safety		
1972	Los Angeles County, Building and Safety		

EXECUTIVE SUMMARY: SEARCH DOCUMENTATION

Year	Source	TP	Adjoining
1971	Los Angeles County, Building and Safety		
1970	Los Angeles County, Building and Safety		

Name: JurisdictionName
Years: Years
Source: Source
Phone: Phone

BUILDING DEPARTMENT RECORDS SEARCHED

Name: Los Angeles County
Years: 1970-2021
Source: Los Angeles County, Building and Safety, NORWALK, CA
Phone: (626) 458-6368

Name: Norwalk
Years: 2002-2021
Source: City of Norwalk, Community Development, Building and Safety Division, NORWALK, CA
Phone: (562) 929-5733

TARGET PROPERTY FINDINGS

TARGET PROPERTY DETAIL

Norwalk Boulevard/Imperial Highway
Norwalk, CA 90650

No Permits Found

ADJOINING PROPERTY FINDINGS

ADJOINING PROPERTY DETAIL

The following Adjoining Property addresses were researched for this report. Detailed findings are provided for each address.

IMPERIAL BLD 3

12251 IMPERIAL BLD 3

Date:	**9/19/2011**
Permit Type:	**B-SIGN**
Description:	**NEW MOUNTED L.E.D ILLUMINATED WALL SIGN., SIGN TO READ "ADRIANA'S INSURANCE"**
Permit Description:	**SIGN**
Work Class:	
Proposed Use:	
Permit Number:	11090177
Status:	CLOSED
Valuation:	$2,300.00
Contractor Company:	
Contractor Name:	SIGN SOLUTIONS OF CALIFORNIA

Date:	**9/19/2011**
Permit Type:	**E-SIGNS**
Description:	**SIGN W/ONE BRANCH CIRCUIT, SIGN TO READ "ADRIANA'S, INSURANCE"**
Permit Description:	**SIGNS ELECTRICAL**
Work Class:	
Proposed Use:	
Permit Number:	11090178
Status:	CLOSED
Valuation:	$0.00
Contractor Company:	
Contractor Name:	SIGN SOLUTIONS OF CALIFORNIA

ADJOINING PROPERTY FINDINGS

Date:	**9/8/2010**
Permit Type:	**E-COMMERCI**
Description:	**Reinstallation of 9 original signs (9 SIGNS W/ONE, BRANCH CIRCUIT)**

Permit Description:	**COMMERCIAL ELECTRICAL PERMIT**
Work Class:	
Proposed Use:	
Permit Number:	10090070
Status:	OPEN
Valuation:	$0.00
Contractor Company:	
Contractor Name:	BLACK COFFEE SIGN FABRICATORS

Date:	**7/14/2010**
Permit Type:	**B-REROOF C**
Description:	**Tear-off and reroof with GAFGLAS Energy Cap BUR, Mineral Surfaced Cap Sheet, CRRC listed, (Bldg 1,, 12251-53, 12315-29, 12331-45, 12371-75.**

Permit Description:	**REROOF**
Work Class:	
Proposed Use:	
Permit Number:	10070155
Status:	CLOSED
Valuation:	$55,000.00
Contractor Company:	
Contractor Name:	PRIMUS CONTRACTING GROUP

Date:	**7/8/2010**
Permit Type:	**B-SIGN**
Description:	**INSTALLING ONE SET OF REVERSE ILLUMINATED CHANNEL, LETTERS. SIGN TO READ "LA FINANCIAL CREDIT UNION"**

Permit Description:	**SIGN**
Work Class:	
Proposed Use:	
Permit Number:	10070090
Status:	CLOSED
Valuation:	$3,900.00
Contractor Company:	
Contractor Name:	ENCORE IMAGE

ADJOINING PROPERTY FINDINGS

Date:	**7/8/2010**
Permit Type:	**B-SIGN**
Description:	**INSTALLING ONE SET OF REVERSE ILLUMINATED CHANNEL, LETTERS. SIGN TO READ "LA FINANCIAL CREDIT UNION"**
Permit Description:	**SIGN**
Work Class:	
Proposed Use:	
Permit Number:	10070091
Status:	VOID
Valuation:	$3,900.00
Contractor Company:	
Contractor Name:	ENCORE IMAGE

Date:	**7/8/2010**
Permit Type:	**E-SIGNS**
Description:	**SIGN W/ONE BRANCH CIRCUIT.**
Permit Description:	**SIGNS ELECTRICAL**
Work Class:	
Proposed Use:	
Permit Number:	10070092
Status:	CLOSED
Valuation:	$0.00
Contractor Company:	
Contractor Name:	ENCORE IMAGE

ADJOINING PROPERTY FINDINGS

Date:	**3/8/2010**
Permit Type:	**E-COMMERCI**
Description:	**30 LIGHTS fixtures, 17 SIGN W/ONE BRANCH, CIRCUIT, 20 ADDITIONAL BRANCH CIRCUITS WITHIN SAME, SIGN, MISC CONDUITS AND CONDUCTORS, (Building 1, 12251-53, 12315-19, 12321-29,, 12331-39, 12341-45, 12371-75)**
Permit Description:	**COMMERCIAL ELECTRICAL PERMIT**
Work Class:	
Proposed Use:	
Permit Number:	10030051
Status:	CLOSED
Valuation:	$0.00
Contractor Company:	
Contractor Name:	PRIMUS CONTRACTING GROUP

Date:	**3/8/2010**
Permit Type:	**P-RES**
Description:	**2 ROOF DRAINS, (Building 1, 12251-53, 12315-19, 12321-29,, 12331-39, 12341-45, 12371-75)**
Permit Description:	**RESIDENTIAL PLUMBING**
Work Class:	
Proposed Use:	
Permit Number:	10030052
Status:	CLOSED
Valuation:	$0.00
Contractor Company:	
Contractor Name:	PRIMUS CONTRACTING GROUP

ADJOINING PROPERTY FINDINGS

Date:	**3/8/2010**
Permit Type:	**P-RES**
Description:	**2 ROOF DRAINS, (Building 1, 12251-53, 12315-19, 12321-29,, 12331-39, 12341-45, 12371-75)**
Permit Description:	**RESIDENTIAL PLUMBING**
Work Class:	
Proposed Use:	
Permit Number:	10030060
Status:	VOID
Valuation:	$3,800.00
Contractor Company:	
Contractor Name:	

Date:	**3/8/2010**
Permit Type:	**B-COMM T.I**
Description:	**FACADE REMODEL & WALKWAY INCLUDING NEW, ROOF,PARAPET WALLS AND 6 "TOWER" FORMS., MISCELLANEOUS PARKING LOT IMPROVEMENTS FOR ADA, COMPLIANCE. MISC: ELECTRICAL AND LANDSCAPE., (Building 1, 12251-53, 12315 -19, 12321-29,, 12331-39, 12341-45, 12371-75)**
Permit Description:	**COMMERIAL TENANT IMPROVEMENT**
Work Class:	
Proposed Use:	
Permit Number:	10030066
Status:	CLOSED
Valuation:	$0.00
Contractor Company:	
Contractor Name:	PRIMUS CONTRACTING GROUP

ADJOINING PROPERTY FINDINGS

Date:	**12/8/2009**
Permit Type:	**B-COMM T.I**
Description:	**ROOF,PARAPET WALLS AND 6 "TOWER" FORMS., FACADE REMODEL & WALKWAY INCLUDING NEW, MISCELLANEOUS PARKING LOT IMPROVEMENTS FOR ADA, 12331-39, 12341-45, 12371-75), COMPLIANCE. MISC: ELECTRICAL AND LANDSCAPE., (Building 1, 12251-53, 12315-19, 12321-29,**
Permit Description:	**COMMERIAL TENANT IMPROVEMENT**
Work Class:	
Proposed Use:	
Permit Number:	09120092
Status:	VOID
Valuation:	$482,000.00
Contractor Company:	
Contractor Name:	

Date:	**1/6/2003**
Permit Type:	**B-COMM ADD**
Description:	**FOAM LETTER SIGN, FACE CHANGE ON EXISTING SIGN**
Permit Description:	**COMMERCIAL ADDITION**
Work Class:	
Proposed Use:	
Permit Number:	03010008
Status:	OPEN
Valuation:	$900.00
Contractor Company:	
Contractor Name:	ONTARIO NEON

ADJOINING PROPERTY FINDINGS

12301 IMPERIAL BLD 3

Date:	**7/18/2019**
Permit Type:	**E-SIGNS**
Description:	***12359 IMPERIAL* "CC PHO RESTAURANT" SIGN WITH ONE, *12359 IMPERIAL* "CC PHO RESTAURANT" SIGN WI**
Permit Description:	**SIGNS ELECTRICAL**
Work Class:	
Proposed Use:	
Permit Number:	19070195
Status:	OPEN, Printed
Valuation:	$1,200.00
Contractor Company:	
Contractor Name:	

Date:	**6/26/2019**
Permit Type:	**B-SIGN**
Description:	**12327 IMPERIAL- INSTALL (N) INTERNALLY ILLUMINATED, 12327 IMPERIAL- INSTALL (N) INTERNALLY ILLUM**
Permit Description:	**SIGN**
Work Class:	
Proposed Use:	
Permit Number:	19060343
Status:	OPEN, Printed
Valuation:	$2,100.00
Contractor Company:	
Contractor Name:	

ADJOINING PROPERTY FINDINGS

Date: **5/13/2019**
Permit Type: **P-COM**
Description: ***12359 IMPERIAL* T.I "CC PHO RESTAURANT" NEW**

Permit Description: **COMMERCIAL PLUMBING**
Work Class:
Proposed Use:
Permit Number: 19050109
Status: CLOSED
Valuation: $0.00
Contractor Company:
Contractor Name:

Date: **5/13/2019**
Permit Type: **B-COMM T.I**
Description: ***12359 IMPERIAL* T.I "CC PHO RESTAURANT" NEW PREP, *12359 IMPERIAL* T.I "CC PHO RESTAURANT" NEW**

Permit Description: **COMMERIAL TENANT IMPROVEMENT**
Work Class:
Proposed Use:
Permit Number: 19050110
Status: CLOSED
Valuation: $6,999.00
Contractor Company:
Contractor Name:

Date: **5/13/2019**
Permit Type: **E-COMMERCI**
Description: ***12359 IMPERIAL* T.I/ "CC PHO RESTAURANT" (2) DOOR, *12359 IMPERIAL* T.I/ "CC PHO RESTAURANT" (2**

Permit Description: **COMMERCIAL ELECTRICAL PERMIT**
Work Class:
Proposed Use:
Permit Number: 19050111
Status: CLOSED
Valuation: $0.00
Contractor Company:
Contractor Name:

ADJOINING PROPERTY FINDINGS

Date:	**4/25/2019**
Permit Type:	**B-SIGN**
Description:	***12359 IMPERIAL* "CC PHO RESTAURANT" INSTALL NEW, *12359 IMPERIAL* "CC PHO RESTAURANT" INSTALL**
Permit Description:	**SIGN**
Work Class:	
Proposed Use:	
Permit Number:	19040317
Status:	CLOSED
Valuation:	$1,200.00
Contractor Company:	
Contractor Name:	

Date:	**3/13/2019**
Permit Type:	**B-COMM T.I**
Description:	***12359 IMPERIAL* T.I/REMODEL (E)SUITE FROM O'POKE, *12359 IMPERIAL* T.I/REMODEL (E)SUITE FROM O**
Permit Description:	**COMMERIAL TENANT IMPROVEMENT**
Work Class:	
Proposed Use:	
Permit Number:	19030146
Status:	CLOSED
Valuation:	$20,000.00
Contractor Company:	
Contractor Name:	

ADJOINING PROPERTY FINDINGS

Date:	**3/13/2019**
Permit Type:	**E-COMMERCI**
Description:	***12359 IMPERIAL* T.I/ "CC PHO RESTAURANT" POWER, *12359 IMPERIAL* T.I/ "CC PHO RESTAURANT" PO**
Permit Description:	**COMMERCIAL ELECTRICAL PERMIT**
Work Class:	
Proposed Use:	
Permit Number:	19030147
Status:	CLOSED
Valuation:	$0.00
Contractor Company:	
Contractor Name:	

Date:	**3/13/2019**
Permit Type:	**M-COMM**
Description:	***12359 IMPERIAL* T.I"CC PHO RESTAURANT" INSTALLING, *12359 IMPERIAL* T.I"CC PHO RESTAURANT" INST**
Permit Description:	**MECHANICAL COMMERCIAL**
Work Class:	
Proposed Use:	
Permit Number:	19030149
Status:	CLOSED
Valuation:	$0.00
Contractor Company:	
Contractor Name:	

ADJOINING PROPERTY FINDINGS

Date:	**5/14/2018**
Permit Type:	**B-SIGN**
Description:	**12345 IMPERIAL HWY. INSTALL (1) FACE LIT CHANNEL, 12345 IMPERIAL HWY. INSTALL (1) FACE LIT CHA**
Permit Description:	**SIGN**
Work Class:	
Proposed Use:	
Permit Number:	18050181
Status:	OPEN, Printed
Valuation:	$5,200.00
Contractor Company:	
Contractor Name:	

Date:	**5/14/2018**
Permit Type:	**E-SIGNS**
Description:	**12345 IMPERIAL HWY. (1) SIGN W/ONE BRANCH CIRCUIT, 12345 IMPERIAL HWY. (1) SIGN W/ONE BRANCH CI**
Permit Description:	**SIGNS ELECTRICAL**
Work Class:	
Proposed Use:	
Permit Number:	18050183
Status:	OPEN, Printed
Valuation:	$0.00
Contractor Company:	
Contractor Name:	

ADJOINING PROPERTY FINDINGS

Date: **3/19/2018**
Permit Type: **B-COMM T.I**
Description: ***12351 IMPERIAL* "VERIZON" REPAIR (1) DAMAGED, *12351 IMPERIAL* "VERIZON" REPAIR (1) DAMAGE**

Permit Description: **COMMERIAL TENANT IMPROVEMENT**
Work Class:
Proposed Use:
Permit Number: 18030189
Status: CLOSED
Valuation: $5,000.00
Contractor Company:
Contractor Name:

Date: **3/13/2018**
Permit Type: **B-COMM T.I**
Description: ***12251 IMPERIAL HWY UNITS A,B, & C * T.I -**

Permit Description: **COMMERIAL TENANT IMPROVEMENT**
Work Class:
Proposed Use:
Permit Number: 18030114
Status: CLOSED
Valuation: $173,558.00
Contractor Company:
Contractor Name:

Date: **3/13/2018**
Permit Type: **E-COMMERCI**
Description: ***12251 IMPERIAL HWY* UNITS- A,B,C**

Permit Description: **COMMERCIAL ELECTRICAL PERMIT**
Work Class:
Proposed Use:
Permit Number: 18030126
Status: CLOSED
Valuation: $0.00
Contractor Company:
Contractor Name:

ADJOINING PROPERTY FINDINGS

Date: **3/13/2018**
Permit Type: **P-COM**
Description: ***12251 IMPERIAL HWY* UNITS- A,B,C. (5) WATER**

Permit Description: **COMMERCIAL PLUMBING**
Work Class:
Proposed Use:
Permit Number: 18030129
Status: CLOSED
Valuation: $0.00
Contractor Company:
Contractor Name:

Date: **3/13/2018**
Permit Type: **M-COMM**
Description: ***12251 IMPERIAL HWY* UNITS- A,B,C. (1) COMPRESSOR, *12251 IMPERIAL HWY* UNITS- A,B,C. (1) COMPR**

Permit Description: **MECHANICAL COMMERCIAL**
Work Class:
Proposed Use:
Permit Number: 18030132
Status: CLOSED
Valuation: $0.00
Contractor Company:
Contractor Name:

Date: **3/13/2018**
Permit Type: **S-COMM**
Description: ***12251 IMPERIAL HWY* UNITS- A,B,C. CONNECT TO (E), *12251 IMPERIAL HWY* UNITS- A,B,C. CONNECT T**

Permit Description: **COMMERCIAL SEWER PERMIT**
Work Class:
Proposed Use:
Permit Number: 18030133
Status: CLOSED
Valuation: $0.00
Contractor Company:
Contractor Name:

ADJOINING PROPERTY FINDINGS

Date:	**2/8/2018**
Permit Type:	**B-SIGN**
Description:	**INSTALL NEW ILLUMINATED CHANNEL LETTER SIGN 10'X, INSTALL NEW ILLUMINATED CHANNEL LETTER SIGN**
Permit Description:	**SIGN**
Work Class:	
Proposed Use:	
Permit Number:	18020084
Status:	CLOSED
Valuation:	$2,000.00
Contractor Company:	
Contractor Name:	

Date:	**2/8/2018**
Permit Type:	**E-RES**
Description:	**BRANCH CIRCUIT FOR NEW ILLUMINATED CHANNEL LETTER, BRANCH CIRCUIT FOR NEW ILLUMINATED CHANNEL L**
Permit Description:	**RESIDENTIAL ELECTRICAL**
Work Class:	
Proposed Use:	
Permit Number:	18020085
Status:	CLOSED
Valuation:	$0.00
Contractor Company:	
Contractor Name:	

ADJOINING PROPERTY FINDINGS

Date: **1/18/2018**
Permit Type: **B-COMM T.I**
Description: **12329 IMPERIAL HWY; LEGALIZE TENANT IMPROVEMENT;, 12329 IMPERIAL HWY; LEGALIZE TENANT IMPROVEM**

Permit Description: **COMMERIAL TENANT IMPROVEMENT**
Work Class:
Proposed Use:
Permit Number: 18010248
Status: CLOSED
Valuation: $15,190.00
Contractor Company:
Contractor Name:

Date: **1/18/2018**
Permit Type: **E-COMMERCI**
Description: **INSTALL (9) NEW ELECTRICAL OUTLETS.**

Permit Description: **COMMERCIAL ELECTRICAL PERMIT**
Work Class:
Proposed Use:
Permit Number: 18010249
Status: CLOSED
Valuation: $0.00
Contractor Company:
Contractor Name:

Date: **6/12/2017**
Permit Type: **B-COMM T.I**
Description: **T.I- *12359 IMPERIAL* REMODEL (E) SINGLE FLOOR, T.I- *12359 IMPERIAL* REMODEL (E) SINGLE FLO**

Permit Description: **COMMERIAL TENANT IMPROVEMENT**
Work Class:
Proposed Use:
Permit Number: 17060145
Status: CLOSED
Valuation: $72,194.00
Contractor Company:
Contractor Name:

ADJOINING PROPERTY FINDINGS

Date: **6/12/2017**
Permit Type: **E-COMMERCI**
Description: **15 outlets, 6 lighting outlets, 7 switch outlets,, 15 outlets, 6 lighting outlets, 7 switch out**

Permit Description: **COMMERCIAL ELECTRICAL PERMIT**
Work Class:
Proposed Use:
Permit Number: 17060146
Status: CLOSED
Valuation: $0.00
Contractor Company:
Contractor Name:

Date: **6/12/2017**
Permit Type: **P-COM**
Description: **1 urinal, 4 sinks, 1 water heater, 1 drinking, 1 urinal, 4 sinks, 1 water heater, 1 drinkin**

Permit Description: **COMMERCIAL PLUMBING**
Work Class:
Proposed Use:
Permit Number: 17060149
Status: CLOSED
Valuation: $0.00
Contractor Company:
Contractor Name:

Date: **6/12/2017**
Permit Type: **M-COMM**
Description: **2 exhaust fansr, 9 register.**

Permit Description: **MECHANICAL COMMERCIAL**
Work Class:
Proposed Use:
Permit Number: 17060150
Status: CLOSED
Valuation: $0.00
Contractor Company:
Contractor Name:

ADJOINING PROPERTY FINDINGS

Date: **5/3/2017**
Permit Type: **B-SIGN**
Description: **INSTALL (1) 24" X 80" WALL ILLUMINATED CHANNEL, INSTALL (1) 24" X 80" WALL ILLUMINATED CHANN**

Permit Description: **SIGN**
Work Class:
Proposed Use:
Permit Number: 17050053
Status: CLOSED
Valuation: $1,200.00
Contractor Company:
Contractor Name:

Date: **5/3/2017**
Permit Type: **E-SIGNS**
Description: **SIGN W/ONE BRANCH CIRCUIT**

Permit Description: **SIGNS ELECTRICAL**
Work Class:
Proposed Use:
Permit Number: 17050054
Status: CLOSED
Valuation: $0.00
Contractor Company:
Contractor Name:

Date: **1/11/2016**
Permit Type: **E-COMMERCI**
Description: **12307 IMPERIAL HWY/RAINBOW DONUT SHOP FOR VEHICLE**

Permit Description: **COMMERCIAL ELECTRICAL PERMIT**
Work Class:
Proposed Use:
Permit Number: 16010104
Status: CLOSED
Valuation: $0.00
Contractor Company:
Contractor Name:

ADJOINING PROPERTY FINDINGS

Date: **11/5/2015**
Permit Type: **B-COMM T.I**
Description: **12307 IMPERIAL HWY) REPAIR VEHICLE DAMAGED CABNIET**

Permit Description: **COMMERIAL TENANT IMPROVEMENT**
Work Class:
Proposed Use:
Permit Number: 15110053
Status: CLOSED
Valuation: $14,500.00
Contractor Company:
Contractor Name:

Date: **11/5/2015**
Permit Type: **E-RES**
Description: **12307 IMPERIAL HWY) REPLACEMENT OF SWITCH GEAR**

Permit Description: **RESIDENTIAL ELECTRICAL**
Work Class:
Proposed Use:
Permit Number: 15110054
Status: CLOSED
Valuation: $0.00
Contractor Company:
Contractor Name:

Date: **12/15/2014**
Permit Type: **B-COMM T.I**
Description: **(12301 Imperial Hwy) SubWay Tenant Improvement:**

Permit Description: **COMMERIAL TENANT IMPROVEMENT**
Work Class:
Proposed Use:
Permit Number: 14120104
Status: CLOSED
Valuation: $10,000.00
Contractor Company:
Contractor Name: JOE E TEDDY

ADJOINING PROPERTY FINDINGS

Date:	**12/15/2014**
Permit Type:	**P-COM**
Description:	**(12301 Imperial Hwy) Mop sink replacement.**
Permit Description:	**COMMERCIAL PLUMBING**
Work Class:	
Proposed Use:	
Permit Number:	14120127
Status:	CLOSED
Valuation:	$0.00
Contractor Company:	
Contractor Name:	JOE E TEDDY

Date:	**9/8/2010**
Permit Type:	**O-MISC**
Description:	***SPECIAL EVENT* EVENT TO TAKE PLACE SEPTEMBER, 10,2010 FROM (11:00AM-2:00PM), INSTALLATION OF TENT/STAGE ON EVENT DATE STARTING, AT 9AM AND REMOVING AT 2PM. TOTAL OF 7 TENTS, 100SF,AND 1 STAGE 24' WIDE X 32' LONG., "CIVIC CENTER PLAZA GRAND RE-OPENING EVENT"**
Permit Description:	**MISCELLANEOUS PERMITS**
Work Class:	
Proposed Use:	
Permit Number:	10090083
Status:	CLOSED
Valuation:	$0.00
Contractor Company:	
Contractor Name:	

ADJOINING PROPERTY FINDINGS

Date: **9/8/2010**
Permit Type: **E-COMMERCI**
Description: **Reinstallation of 12 original signs (12 SIGNS, W/ONE BRANCH CIRCUIT)**

Permit Description: **COMMERCIAL ELECTRICAL PERMIT**
Work Class:
Proposed Use:
Permit Number: 10090068
Status: OPEN
Valuation: $0.00
Contractor Company:
Contractor Name: BLACK COFFEE SIGN FABRICATORS

Date: **6/23/2010**
Permit Type: **B-REROOF C**
Description: **Tear-off and reroof with GAFGLAS Energy Cap BUR, Mineral Surfaced Cap Sheet, CRRC listed, (Bldg 3,, 12301, 12303, 123005, 12307).**

Permit Description: **REROOF**
Work Class:
Proposed Use:
Permit Number: 10060284
Status: OPEN
Valuation: $12,000.00
Contractor Company:
Contractor Name: PRIMUS CONTRACTING GROUP

Date: **3/8/2010**
Permit Type: **P-RES**
Description: **5 ROOF DRAINS, (Building 3, 12301, 12303, 12305, 12307)**

Permit Description: **RESIDENTIAL PLUMBING**
Work Class:
Proposed Use:
Permit Number: 10030059
Status: CLOSED
Valuation: $0.00
Contractor Company:
Contractor Name: PRIMUS CONTRACTING GROUP

ADJOINING PROPERTY FINDINGS

Date:	**3/8/2010**
Permit Type:	**B-COMM T.I**
Description:	**FACADE REMODEL & WALKWAY INCLUDING NEW, ROOF,PARAPET WALLS. MISCELLANEOUS PARKING LOT, IMPROVEMENTS FOR ADA COMPLIANCE. MISC: ELECTRICAL, AND LANDSCAPE. (Building #3, 12301, 12303, 12305 &, 12307).**
Permit Description:	**COMMERIAL TENANT IMPROVEMENT**
Work Class:	
Proposed Use:	
Permit Number:	10030068
Status:	CLOSED
Valuation:	$0.00
Contractor Company:	
Contractor Name:	PRIMUS CONTRACTING GROUP

Date:	**3/8/2010**
Permit Type:	**E-COMMERCI**
Description:	**29 light fixtures, 1 TIME CLOCKS, 3 SIGN W/ONE, BRANCH CIRCUIT, 2 ADDITIONAL BRANCH CIRCUITS, WITHIN SAME SIGN, (Building 3, 12301, 12303,, 12305, 12307 Imp. Hwy.)**
Permit Description:	**COMMERCIAL ELECTRICAL PERMIT**
Work Class:	
Proposed Use:	
Permit Number:	10030058
Status:	CLOSED
Valuation:	$0.00
Contractor Company:	
Contractor Name:	PRIMUS CONTRACTING GROUP

ADJOINING PROPERTY FINDINGS

Date: **12/8/2009**
Permit Type: **B-COMM T.I**
Description: **ROOF,PARAPET WALLS. MISCELLANEOUS PARKING LOT, IMPROVEMENTS FOR ADA COMPLIANCE. MISC: ELECTRICAL, AND LANDSCAPE. (Building #3, 12301, 12303, 12305 &, FACADE REMODEL & WALKWAY INCLUDING NEW, 12307).**

Permit Description: **COMMERIAL TENANT IMPROVEMENT**
Work Class:
Proposed Use:
Permit Number: 09120094
Status: VOID
Valuation: $232,000.00
Contractor Company:
Contractor Name:

Date: **6/23/2008**
Permit Type: **B-COMM T.I**
Description: **ATTATCHING LIGHT POLE TO (E) CONCRETE BASE.**

Permit Description: **COMMERIAL TENANT IMPROVEMENT**
Work Class:
Proposed Use:
Permit Number: 08060311
Status: OPEN
Valuation: $1,000.00
Contractor Company:
Contractor Name: LIGHTING TECHNOLOGY SERVICE

Date: **6/23/2008**
Permit Type: **E-LGT POLE**
Description: **ELECTRICAL FOR LIGHT POLE TO (E) CONCRETE BASE.**

Permit Description: **LIGHT POLE/STANDARD ELECTRICAL**
Work Class:
Proposed Use:
Permit Number: 08060315
Status: OPEN
Valuation: $1,000.00
Contractor Company:
Contractor Name: LIGHTING TECHNOLOGY SERVICE

ADJOINING PROPERTY FINDINGS

Date: **1/14/2008**
Permit Type: **B-COMM T.I**
Description: **REMOVING AND REPLACING FLOOR AND WALL, TILE AND, PLACING NEW WALLPAPER AND PAINT. ALSO CHANGING, TABLES AND CHAIRS.**

Permit Description: **COMMERIAL TENANT IMPROVEMENT**
Work Class:
Proposed Use:
Permit Number: 08010107
Status: OPEN
Valuation: $7,800.00
Contractor Company:
Contractor Name: JOE E TEDDY

Date: **12/27/2007**
Permit Type: **B-COMM T.I**
Description: **REMOVE ROOF TILES TO REPLACE DAMAGED RAFTER, ADD, DIAGNAL SUPPORT AT SOUTH EAST CORNER OF BUILDING.**

Permit Description: **COMMERIAL TENANT IMPROVEMENT**
Work Class:
Proposed Use:
Permit Number: 07120331
Status: CLOSED
Valuation: $1,400.00
Contractor Company:
Contractor Name: CALIFORNIA STEAMERS PROPERTY

Date: **7/23/2007**
Permit Type: **B-COMM T.I**
Description: **REPLACEMENT OF 6 EXISTING POST AND SIDE BOARDS, ONLY.**

Permit Description: **COMMERIAL TENANT IMPROVEMENT**
Work Class:
Proposed Use:
Permit Number: 07070384
Status: CLOSED
Valuation: $16,000.00
Contractor Company:
Contractor Name: CALIFORNIA STEAMERS PROPERTY

ADJOINING PROPERTY FINDINGS

IMPERIAL HWY

12138 IMPERIAL HWY

Date:	**3/21/2019**
Permit Type:	**B-SIGN**
Description:	**SETS OF LED ILLUMINATED CHANNEL LETTER SIGNS, (3) SETS OF LED ILLUMINATED CHANNEL LETTER S**
Permit Description:	**SIGN**
Work Class:	
Proposed Use:	
Permit Number:	19030245
Status:	CLOSED
Valuation:	$5,000.00
Contractor Company:	
Contractor Name:	

Date:	**3/21/2019**
Permit Type:	**E-SIGNS**
Description:	**BRANCH CIRCUITS FOR (3) NEW SETS OF LED, (3) BRANCH CIRCUITS FOR (3) NEW SETS OF LED**
Permit Description:	**SIGNS ELECTRICAL**
Work Class:	
Proposed Use:	
Permit Number:	19030246
Status:	CLOSED
Valuation:	$0.00
Contractor Company:	
Contractor Name:	

ADJOINING PROPERTY FINDINGS

Date:	**12/4/2018**
Permit Type:	**B-COMM T.I**
Description:	**T.I- "WENDY'S" FACADE IMPROVEMENTS AND INTERIOR, T.I- "WENDY'S" FACADE IMPROVEMENTS AND INTER**
Permit Description:	**COMMERIAL TENANT IMPROVEMENT**
Work Class:	
Proposed Use:	
Permit Number:	18120017
Status:	CLOSED
Valuation:	$85,000.00
Contractor Company:	
Contractor Name:	

Date:	**12/4/2018**
Permit Type:	**E-COMMERCI**
Description:	**"WENDY'S" 18 RECEPTACLE OUTLETS, 20 SWITCH**
Permit Description:	**COMMERCIAL ELECTRICAL PERMIT**
Work Class:	
Proposed Use:	
Permit Number:	18120018
Status:	CLOSED
Valuation:	$0.00
Contractor Company:	
Contractor Name:	

Date:	**12/4/2018**
Permit Type:	**P-COM**
Description:	**"WENDY'S" 2 WATER CLOSET, 2 LAVATORY, AND 2 FLOOR, "WENDY'S" 2 WATER CLOSET, 2 LAVATORY, AND 2**
Permit Description:	**COMMERCIAL PLUMBING**
Work Class:	
Proposed Use:	
Permit Number:	18120019
Status:	CLOSED
Valuation:	$0.00
Contractor Company:	
Contractor Name:	

ADJOINING PROPERTY FINDINGS

Date:	**12/4/2018**
Permit Type:	**M-COMM**
Description:	**"WENDY'S" 12 REGISTERS**
Permit Description:	**MECHANICAL COMMERCIAL**
Work Class:	
Proposed Use:	
Permit Number:	18120020
Status:	CLOSED
Valuation:	$0.00
Contractor Company:	
Contractor Name:	

Date:	**11/10/2009**
Permit Type:	**E-ALARM**
Description:	**Replacement of existing fire suppression system, with new fire suppression system upgrade in (3), hoods and ducts. (no additional modifications to, hoods shall be done).**
Permit Description:	**FIRE ALARM ELECTRICAL**
Work Class:	
Proposed Use:	
Permit Number:	09110077
Status:	OPEN
Valuation:	$0.00
Contractor Company:	
Contractor Name:	GENERAL FIRE CONTROL

ADJOINING PROPERTY FINDINGS

Date:	**11/4/2009**
Permit Type:	**B-COMM T.I**
Description:	**PC: Replacement of existing fire suppression, system with new fire suppression system upgrade in, (3) hoods and ducts. (no additional modifications, to hoods shall be done).**
Permit Description:	**COMMERIAL TENANT IMPROVEMENT**
Work Class:	
Proposed Use:	
Permit Number:	09110029
Status:	OPEN
Valuation:	$4,000.00
Contractor Company:	
Contractor Name:	GENERAL FIRE CONTROL

Date:	**4/18/2005**
Permit Type:	**B-SIGN**
Description:	**WENDYS RESTAURANT, NEW CHANNEL LETTERS**
Permit Description:	**SIGN**
Work Class:	
Proposed Use:	
Permit Number:	05040305
Status:	OPEN
Valuation:	$9,000.00
Contractor Company:	
Contractor Name:	CONTINENTAL SIGNS, INC.

ADJOINING PROPERTY FINDINGS

Date:	**3/17/2005**
Permit Type:	**B-COMM T.I**
Description:	**WENDY'S RESTAURANT, EXTERIOR REMODEL TO ADD POP-OUT AT FRONT, BUILDING CORNER & FACIA.**
Permit Description:	**COMMERIAL TENANT IMPROVEMENT**
Work Class:	
Proposed Use:	
Permit Number:	05030324
Status:	OPEN
Valuation:	$10,000.00
Contractor Company:	
Contractor Name:	COASTLINE DESIGN & CONT INC

Date:	**7/21/2004**
Permit Type:	**B-COMM T.I**
Description:	**ROOM, AND 1 BATHROOM., PC FOR EXTERIOR REMODEL TO ADD POP-OUT AT FRONT, BUILDING CORNER & FACIA.**
Permit Description:	**COMMERIAL TENANT IMPROVEMENT**
Work Class:	
Proposed Use:	
Permit Number:	04070235
Status:	OPEN
Valuation:	$10,000.00
Contractor Company:	
Contractor Name:	

ADJOINING PROPERTY FINDINGS

12155 IMPERIAL HWY

Date:	**3/19/2018**
Permit Type:	**B-COMM T.I**
Description:	**IMPROVEMENT TO (E) "EXTRA MILE" CONVENIENCE, TENANT IMPROVEMENT TO (E) "EXTRA MILE" CONVE**
Permit Description:	**COMMERIAL TENANT IMPROVEMENT**
Work Class:	
Proposed Use:	
Permit Number:	18030191
Status:	CLOSED
Valuation:	$50,000.00
Contractor Company:	
Contractor Name:	

Date:	**3/19/2018**
Permit Type:	**E-COMMERCI**
Description:	**IMPROVEMENT TO (E) "EXTRA MILE" CONVENIENCE, TENANT IMPROVEMENT TO (E) "EXTRA MILE" CONVE**
Permit Description:	**COMMERCIAL ELECTRICAL PERMIT**
Work Class:	
Proposed Use:	
Permit Number:	18030192
Status:	CLOSED
Valuation:	$0.00
Contractor Company:	
Contractor Name:	

ADJOINING PROPERTY FINDINGS

Date:	**3/19/2018**
Permit Type:	**P-COM**
Description:	**IMPROVEMENT TO (E) "EXTRA MILE" CONVENIENCE, TENANT IMPROVEMENT TO (E) "EXTRA MILE" CONVE**
Permit Description:	**COMMERCIAL PLUMBING**
Work Class:	
Proposed Use:	
Permit Number:	18030193
Status:	CLOSED
Valuation:	$0.00
Contractor Company:	
Contractor Name:	

Date:	**3/19/2018**
Permit Type:	**M-COMM**
Description:	**IMPROVEMENT TO (E) "EXTRA MILE" CONVENIENCE, TENANT IMPROVEMENT TO (E) "EXTRA MILE" CONVE**
Permit Description:	**MECHANICAL COMMERCIAL**
Work Class:	
Proposed Use:	
Permit Number:	18030194
Status:	CLOSED
Valuation:	$0.00
Contractor Company:	
Contractor Name:	

ADJOINING PROPERTY FINDINGS

Date:	**11/14/2017**
Permit Type:	**O-MISC**
Description:	**EVENT: INSTALL 2 WIND FLAGS 14' TALL BY, SPECIAL EVENT: INSTALL 2 WIND FLAGS 14' TALL**
Permit Description:	**MISCELLANEOUS PERMITS**
Work Class:	
Proposed Use:	
Permit Number:	17110158
Status:	OPEN, Printed
Valuation:	$0.00
Contractor Company:	
Contractor Name:	

Date:	**4/2/2014**
Permit Type:	**B-COMM T.I**
Description:	**STATION* (ADA UPGRADES) REMOVE AND**
Permit Description:	**COMMERIAL TENANT IMPROVEMENT**
Work Class:	
Proposed Use:	
Permit Number:	14040027
Status:	CLOSED
Valuation:	$8,000.00
Contractor Company:	
Contractor Name:	WAYNE PERRY INC

Date:	**12/2/2013**
Permit Type:	**B-COMM NEW**
Description:	**STATION) Adding one new underground**
Permit Description:	**NEW COMMERIAL STRUCTURE**
Work Class:	
Proposed Use:	
Permit Number:	13110256
Status:	CLOSED
Valuation:	$78,000.00
Contractor Company:	
Contractor Name:	FASTECH

ADJOINING PROPERTY FINDINGS

Date: **12/2/2013**
Permit Type: **E-RES**
Description: **STATION)Turbine motor, misc conduit and**

Permit Description: **RESIDENTIAL ELECTRICAL**
Work Class:
Proposed Use:
Permit Number: 13120014
Status: CLOSED
Valuation: $0.00
Contractor Company:
Contractor Name: FASTECH

Date: **12/2/2013**
Permit Type: **P-COM**
Description: **STATION)piping for diesel fuel system**

Permit Description: **COMMERCIAL PLUMBING**
Work Class:
Proposed Use:
Permit Number: 13120015
Status: CLOSED
Valuation: $0.00
Contractor Company:
Contractor Name: FASTECH

Date: **9/16/2013**
Permit Type: **B-SIGN**
Description: **STATION) RECONFIGURING (E) POLE PRICE**

Permit Description: **SIGN**
Work Class:
Proposed Use:
Permit Number: 13090150
Status: CLOSED
Valuation: $4,000.00
Contractor Company:
Contractor Name: CALCRAFT CORP.

ADJOINING PROPERTY FINDINGS

Date: **3/25/2009**
Permit Type: **E-SIGNS**
Description: **7 BRANCH CIRCUITS FOR SIGNAGE AT THE CHEVRON, STATION**

Permit Description: **SIGNS ELECTRICAL**
Work Class:
Proposed Use:
Permit Number: 09030266
Status: CLOSED
Valuation: $0.00
Contractor Company:
Contractor Name: CALCRAFT CORP.

Date: **3/17/2009**
Permit Type: **E-COMMERCI**
Description: **RUN LOW VOLTAGE CONDUIT TO CARBON CANISTER ONLY.**

Permit Description: **COMMERCIAL ELECTRICAL PERMIT**
Work Class:
Proposed Use:
Permit Number: 09030172
Status: CLOSED
Valuation: $0.00
Contractor Company:
Contractor Name: PCM ELECTRIC

Date: **3/2/2009**
Permit Type: **B-COMM T.I**
Description: **NEW CARBON CANISTER INSTALLATION W /CANISTER, ENCLOSEURE TO BE MOUNTED UPON SELF STANDING POLE, WITH ASSOCIATED EVR PHASE II UPAGRADES TO FUEL, SYSTEM.**

Permit Description: **COMMERIAL TENANT IMPROVEMENT**
Work Class:
Proposed Use:
Permit Number: 09030010
Status: CLOSED
Valuation: $45,000.00
Contractor Company:
Contractor Name: H M D GROUP INC.

ADJOINING PROPERTY FINDINGS

Date:	**3/2/2009**
Permit Type:	**E-COMMERCI**
Description:	**2 MISCELLANEOUS CONDUIT/WIRING ONLY.**
Permit Description:	**COMMERCIAL ELECTRICAL PERMIT**
Work Class:	
Proposed Use:	
Permit Number:	09030011
Status:	CLOSED
Valuation:	$0.00
Contractor Company:	
Contractor Name:	H M D GROUP INC.

Date:	**1/4/2007**
Permit Type:	**B-COMM T.I**
Description:	**REPLACE (E) I.D POLE SIGNS ON NORWALK IMPERIAL, HWY. REPLACE (E) BLDG. FOOD MART SIGN TO READ, SIGNS ON CANOPY. ADD ACM PANELS TO (E) CANOPY., "EXTRA MILE SIGN" REPLACE (E) WORDMARK & HALLMARK**
Permit Description:	**COMMERIAL TENANT IMPROVEMENT**
Work Class:	
Proposed Use:	
Permit Number:	07010054
Status:	CLOSED
Valuation:	$13,000.00
Contractor Company:	
Contractor Name:	CALCRAFT CORP.

ADJOINING PROPERTY FINDINGS

Date: **11/28/2006**
Permit Type: **B-COMM T.I**
Description: **PC: REPLACE (E) I.D POLE SIGNS ON NORWALK IMPERIAL, HWY. REPLACE (E) BLDG. FOOD MART SIGN TO READ, SIGNS ON CANOPY. ADD ACM PANELS TO (E) CANOPY., "EXTRA MILE SIGN" REPLACE (E) WORDMARK & HALLMARK**

Permit Description: **COMMERIAL TENANT IMPROVEMENT**
Work Class:
Proposed Use:
Permit Number: 06110431
Status: OPEN
Valuation: $13,000.00
Contractor Company:
Contractor Name: CALCRAFT CORP.

Date: **11/16/2006**
Permit Type: **B-COMM T.I**
Description: **T.I. TO CONVENIENCE STORE REPLACEMENT OF CABINETS,, AND EQUIPMENT.**

Permit Description: **COMMERIAL TENANT IMPROVEMENT**
Work Class:
Proposed Use:
Permit Number: 06110265
Status: OPEN
Valuation: $50,000.00
Contractor Company:
Contractor Name: MENEMSHA DEVELOPMENT GROUP,INC

Date: **11/16/2006**
Permit Type: **P-COM**
Description: **2 sinks**

Permit Description: **COMMERCIAL PLUMBING**
Work Class:
Proposed Use:
Permit Number: 06110266
Status: OPEN
Valuation: $50,000.00
Contractor Company:
Contractor Name: MENEMSHA DEVELOPMENT GROUP,INC

ADJOINING PROPERTY FINDINGS

Date: **11/16/2006**
Permit Type: **E-COMMERCI**
Description: **5 receptacle outlets**

Permit Description: **COMMERCIAL ELECTRICAL PERMIT**
Work Class:
Proposed Use:
Permit Number: 06110267
Status: OPEN
Valuation: $50,000.00
Contractor Company:
Contractor Name: MENEMSHA DEVELOPMENT GROUP,INC

12240 IMPERIAL HWY

Date: **6/8/2005**
Permit Type: **E-COMMERCI**
Description: **SERVICE UPGRADE (0-200) AMP**

Permit Description: **COMMERCIAL ELECTRICAL PERMIT**
Work Class:
Proposed Use:
Permit Number: 03030048
Status: OPEN
Valuation: $5,000.00
Contractor Company:
Contractor Name: TICON GENERAL CONSTRUCTION

Date: **6/8/2005**
Permit Type: **E-COMMERCI**
Description: **2 KITCHEN HOODS**

Permit Description: **COMMERCIAL ELECTRICAL PERMIT**
Work Class:
Proposed Use:
Permit Number: 04110289
Status: OPEN
Valuation: $101,000.00
Contractor Company:
Contractor Name: SINO TREASURE IND INC

ADJOINING PROPERTY FINDINGS

Date: **11/18/2004**
Permit Type: **E-COMMERCI**
Description: **2 KITCHEN HOODS**

Permit Description: **COMMERCIAL ELECTRICAL PERMIT**
Work Class:
Proposed Use:
Permit Number: 04110288
Status: OPEN
Valuation: $101,000.00
Contractor Company:
Contractor Name: SINO TREASURE IND INC

Date: **11/18/2004**
Permit Type: **M-COMM**
Description: **2 KITCHEN HOODS, 14 REGISTERS**

Permit Description: **MECHANICAL COMMERCIAL**
Work Class:
Proposed Use:
Permit Number: 04110290
Status: OPEN
Valuation: $101,000.00
Contractor Company:
Contractor Name: SINO TREASURE IND INC

12241 IMPERIAL HWY

Date: **6/1/2015**
Permit Type: **B-SIGN**
Description: **12315 IMPERIAL HWY- INSTALLATION OF (1) SET OF**

Permit Description: **SIGN**
Work Class:
Proposed Use:
Permit Number: 15060011
Status: OPEN
Valuation: $1,100.00
Contractor Company:
Contractor Name:

ADJOINING PROPERTY FINDINGS

Date: **6/1/2015**
Permit Type: **E-SIGNS**
Description: **12315 IMPERIAL HWY- SIGN WITH ONE BRANCH CIRCUIT.**

Permit Description: **SIGNS ELECTRICAL**
Work Class:
Proposed Use:
Permit Number: 15060012
Status: OPEN
Valuation: $0.00
Contractor Company:
Contractor Name:

Date: **10/16/2013**
Permit Type: **M-COMM**
Description: **12353 IMPERIAL HWY- T.I "VERIZON"**

Permit Description: **MECHANICAL COMMERCIAL**
Work Class:
Proposed Use:
Permit Number: 13100181
Status: CLOSED
Valuation: $0.00
Contractor Company:
Contractor Name: PACIFIC RIM MECHANICAL CONTRACTORSI

Date: **10/15/2013**
Permit Type: **E-COMMERCI**
Description: **12353 IMPERIAL HWY- T.I "VERIZON"**

Permit Description: **COMMERCIAL ELECTRICAL PERMIT**
Work Class:
Proposed Use:
Permit Number: 13100173
Status: CLOSED
Valuation: $0.00
Contractor Company:
Contractor Name: D A P ELECTRIC INC.

ADJOINING PROPERTY FINDINGS

Date: **10/15/2013**
Permit Type: **P-COM**
Description: **12353 IMPERIAL HWY- T.I "VERIZON"**

Permit Description: **COMMERCIAL PLUMBING**
Work Class:
Proposed Use:
Permit Number: 13100174
Status: CLOSED
Valuation: $0.00
Contractor Company:
Contractor Name: SUPERIOR PLUMBING CONTRACTORS,

Date: **10/8/2013**
Permit Type: **B-COMM T.I**
Description: **12353 IMPERIAL HWY- T.I "VERIZON"**

Permit Description: **COMMERIAL TENANT IMPROVEMENT**
Work Class:
Proposed Use:
Permit Number: 13100069
Status: CLOSED
Valuation: $88,800.00
Contractor Company:
Contractor Name: SWINERTON BUILDERS

Date: **10/8/2013**
Permit Type: **B-SIGN**
Description: **12353 IMPERIAL HWY- (1) SET OF CHANNEL LETTERS**

Permit Description: **SIGN**
Work Class:
Proposed Use:
Permit Number: 13100126
Status: CLOSED
Valuation: $3,000.00
Contractor Company:
Contractor Name: ALL CALIFORNIA SIGNS

ADJOINING PROPERTY FINDINGS

Date: **10/8/2013**
Permit Type: **E-SIGNS**
Description: **12353 IMPERIAL HWY- SIGN W/ONE BRANCH CIRCUIT.**

Permit Description: **SIGNS ELECTRICAL**
Work Class:
Proposed Use:
Permit Number: 13100127
Status: CLOSED
Valuation: $0.00
Contractor Company:
Contractor Name: ALL CALIFORNIA SIGNS

Date: **10/3/2013**
Permit Type: **P-COM**
Description: **12301 IMPERIAL HWY-(SUBWAY) 1 GAS SYSTEM ONLY.**

Permit Description: **COMMERCIAL PLUMBING**
Work Class:
Proposed Use:
Permit Number: 13100052
Status: CLOSED
Valuation: $0.00
Contractor Company:
Contractor Name: RIC CHAVARRIE HEATING & AIR

Date: **10/2/2013**
Permit Type: **M-COMM**
Description: **12301 IMPERIAL HWY-(SUBWAY)REPLACING A/C PACKAGE**

Permit Description: **MECHANICAL COMMERCIAL**
Work Class:
Proposed Use:
Permit Number: 13100023
Status: CLOSED
Valuation: $0.00
Contractor Company:
Contractor Name: RIC CHAVARRIE HEATING & AIR

ADJOINING PROPERTY FINDINGS

Date: **11/22/2011**
Permit Type: **B-REROOF C**
Description: **TEAR-OFF AND RE-ROOF APROX..40SQUARES IN, COMMERCIAL BLDG. "WESTERN BUFFET" REPAIRING DAMAGE, PLYWOOD AS NEEDED, PAINT FASCIA BOARD AND, INSTALLING 30 YR COMP SHINGLES.**

Permit Description: **REROOF**
Work Class:
Proposed Use:
Permit Number: 11110228
Status: OPEN
Valuation: $7,000.00
Contractor Company:
Contractor Name: J SERNA CONSTRUCTION & REMODELING

Date: **11/22/2011**
Permit Type: **M-COMM**
Description: **REPLACE 1 COMPRESSOR 5 TON, SAME LOCATION.**

Permit Description: **MECHANICAL COMMERCIAL**
Work Class:
Proposed Use:
Permit Number: 11110229
Status: OPEN
Valuation: $0.00
Contractor Company:
Contractor Name: J SERNA CONSTRUCTION & REMODELING

Date: **11/22/2011**
Permit Type: **E-COMMERCI**
Description: **6 LIGHTING FIXTURES ONLY.**

Permit Description: **COMMERCIAL ELECTRICAL PERMIT**
Work Class:
Proposed Use:
Permit Number: 11110230
Status: OPEN
Valuation: $0.00
Contractor Company:
Contractor Name: J SERNA CONSTRUCTION & REMODELING

ADJOINING PROPERTY FINDINGS

Date: **4/14/2011**
Permit Type: **E-SIGNS**
Description: **2 SIGN W/ONE BRANCH CIRCUIT ONLY.**

Permit Description: **SIGNS ELECTRICAL**
Work Class:
Proposed Use:
Permit Number: 11040126
Status: OPEN
Valuation: $23,000.00
Contractor Company:
Contractor Name: BLACK COFFEE SIGN FABRICATORS

Date: **4/14/2011**
Permit Type: **B-SIGN**
Description: **Installation of (2) illuminated D/F Monument Signs, west elevation 103.6sf, East elevation 78.72sf., Installation of (1) set of Channel letter sign,, LED sign reads: Civic Center Plaza.**

Permit Description: **SIGN**
Work Class:
Proposed Use:
Permit Number: 11040127
Status: OPEN
Valuation: $23,000.00
Contractor Company:
Contractor Name: BLACK COFFEE SIGN FABRICATORS

Date: **10/15/2008**
Permit Type: **M-COMM**
Description: **5 compressors roof top mounted, "Sizzlin Western, Restaurant",**

Permit Description: **MECHANICAL COMMERCIAL**
Work Class:
Proposed Use:
Permit Number: 08100159
Status: CLOSED
Valuation: $0.00
Contractor Company:
Contractor Name: FISHER REFRIGERATION

ADJOINING PROPERTY FINDINGS

Date: **10/1/2008**
Permit Type: **E-ALARM**
Description: **SIZZLING RESTAURANT" (PC: #08090314)., INSTALLATION OF FIRE ALARM SYSTEM FOR "WESTERN**

Permit Description: **FIRE ALARM ELECTRICAL**
Work Class:
Proposed Use:
Permit Number: 08100010
Status: CLOSED
Valuation: $0.00
Contractor Company:
Contractor Name: STRATEX SOLUTIONS, INC

Date: **9/24/2008**
Permit Type: **E-COMMERCI**
Description: **FIRE SUPPRESSION SYSTEM.**

Permit Description: **COMMERCIAL ELECTRICAL PERMIT**
Work Class:
Proposed Use:
Permit Number: 08090300
Status: CLOSED
Valuation: $0.00
Contractor Company:
Contractor Name: AIZEN FIRE PROTECTION

Date: **9/3/2008**
Permit Type: **B-COMM F.S**
Description: **FIRE SPRINKLER T/I (49 HEADS)**

Permit Description: **COMMERCIAL FIRE SPRINKLER SYSTEM**
Work Class:
Proposed Use:
Permit Number: 08090022
Status: CLOSED
Valuation: $18,500.00
Contractor Company:
Contractor Name: CAL TEX FIREPROTECTION

ADJOINING PROPERTY FINDINGS

Date: **8/18/2008**
Permit Type: **S-COMM**
Description: **REPLACE SEWER LINE**

Permit Description: **COMMERCIAL SEWER PERMIT**
Work Class:
Proposed Use:
Permit Number: 08080242
Status: CLOSED
Valuation: $350,000.00
Contractor Company:
Contractor Name: PRIMUS CONTRACTING GROUP

Date: **8/18/2008**
Permit Type: **B-PC-FSPKL**
Description: **PC: FIRE SPRINKLER T/I (49 HEADS)**

Permit Description: **COM FIRE SPRINKLER PLAN CHE**
Work Class:
Proposed Use:
Permit Number: 08080249
Status: CLOSED
Valuation: $18,500.00
Contractor Company:
Contractor Name:

Date: **7/23/2008**
Permit Type: **S-COMM**
Description: **GREASE INTERCEPTOR: JENSEN PRECAST # KJP15006-LA., 1500 GALLON.**

Permit Description: **COMMERCIAL SEWER PERMIT**
Work Class:
Proposed Use:
Permit Number: 08070350
Status: CLOSED
Valuation: $350,000.00
Contractor Company:
Contractor Name: PRIMUS CONTRACTING GROUP

ADJOINING PROPERTY FINDINGS

Date: **7/17/2008**
Permit Type: **B-COMM T.I**
Description: **T.I. MODIFY WALKWAY AROUND RESTAURANT & HANDICAP, PARKING STALLS TO COMPLY WITH ADA REQUIREMENTS.**

Permit Description: **COMMERIAL TENANT IMPROVEMENT**
Work Class:
Proposed Use:
Permit Number: 08070260
Status: CLOSED
Valuation: $20,000.00
Contractor Company:
Contractor Name: PRIMUS CONTRACTING GROUP

Date: **7/2/2008**
Permit Type: **B-SIGN**
Description: **3 ILLUMINATED WALL SIGNS (CABINET) TO READ, "WESTERN SIZZLIN'S WOOD GRILL BUFFET"**

Permit Description: **SIGN**
Work Class:
Proposed Use:
Permit Number: 08070028
Status: CLOSED
Valuation: $8,000.00
Contractor Company:
Contractor Name: SAN PEDRO SIGN CO

Date: **7/2/2008**
Permit Type: **E-SIGNS**
Description: **3 SIGN'S W/ONE BRANCH CIRCUIT (WESTERN SIZZLIN, RESTAURANT)**

Permit Description: **SIGNS ELECTRICAL**
Work Class:
Proposed Use:
Permit Number: 08070029
Status: CLOSED
Valuation: $0.00
Contractor Company:
Contractor Name: SAN PEDRO SIGN CO

ADJOINING PROPERTY FINDINGS

Date:	**6/18/2008**
Permit Type:	**B-COMM T.I**
Description:	**T.I. "Sizzlin Western Restaurant" Interior soft, demo, installation of new equipment, seating, flooring, ceiling, mech, plumb, and electrical, work, interior and exterior painting. NO NEW SF.**
Permit Description:	**COMMERIAL TENANT IMPROVEMENT**
Work Class:	
Proposed Use:	
Permit Number:	08060258
Status:	CLOSED
Valuation:	$350,000.00
Contractor Company:	
Contractor Name:	PRIMUS CONTRACTING GROUP

Date:	**6/18/2008**
Permit Type:	**P-COM**
Description:	**8 W/C, 6 LAV, 16 SINKS, 1 DISHWASHER, 2 NEW WATER, HEATERS, 2 GAS SYS, 1 WATER MAIN, 2 HOSE BIBS**
Permit Description:	**COMMERCIAL PLUMBING**
Work Class:	
Proposed Use:	
Permit Number:	08060259
Status:	CLOSED
Valuation:	$350,000.00
Contractor Company:	
Contractor Name:	PRIMUS CONTRACTING GROUP

ADJOINING PROPERTY FINDINGS

Date:	**6/18/2008**
Permit Type:	**M-COMM**
Description:	**1 NEW AHU, 2 NEW COMPRESSORS, 7 NEW FAN, VENTS. REGISTERS: 17 INLETS, 47 OUTLETS**
Permit Description:	**MECHANICAL COMMERCIAL**
Work Class:	
Proposed Use:	
Permit Number:	08060260
Status:	CLOSED
Valuation:	$350,000.00
Contractor Company:	
Contractor Name:	PRIMUS CONTRACTING GROUP

Date:	**6/18/2008**
Permit Type:	**E-COMMERCI**
Description:	**78 RECEPTICALS, 4 LIGHTING OUTLETS, 7 SWITCHES, 9, H/W SMOKE DETECTORS, 1 DISHWASHER, 1 GARBAGE, DISP., 2 RANGE HOODS, 7 EXHAUST FANS, 10 OVENS, 5, ELEC. HEATERS, 10 OTHER(FIP), POWER APP.:12 UP TO, 1, 50 1 TO 10 INCL, 10 10 TO 50 INCL, 1 50 TO 100, INCL. 5 PANEL UPGRADES UP TO 200 AMP. 1 200 TO, 1000 AMPS, 1 OVER 100 AMP. ANS 1 MISC COUNDUIT.**
Permit Description:	**COMMERCIAL ELECTRICAL PERMIT**
Work Class:	
Proposed Use:	
Permit Number:	08060261
Status:	CLOSED
Valuation:	$350,000.00
Contractor Company:	
Contractor Name:	PRODIGY ELECTRIC INC.

ADJOINING PROPERTY FINDINGS

Date: **2/15/2008**
Permit Type: **B-COMM T.I**
Description: **REPLACING ROTTED, DAMAGE SIDING AROUND STRUCTURE., ALSO CHANGING FACIA AND REPAIRING WINDOW FRAMING, AROUND BUILDING EXTERIOR.**

Permit Description: **COMMERIAL TENANT IMPROVEMENT**
Work Class:
Proposed Use:
Permit Number: 08020199
Status: CLOSED
Valuation: $8,000.00
Contractor Company:
Contractor Name: CALIFORNIA STEAMERS PROPERTY

Date: **12/24/2007**
Permit Type: **B-COMM T.I**
Description: **REPLACING APROX 80SF. AREA OF SIDING, ALSO, REPLACING LATH AND CAULK,PAINT ON TOWER PORTION BY, MAIN ENTRANCE ONLY.**

Permit Description: **COMMERIAL TENANT IMPROVEMENT**
Work Class:
Proposed Use:
Permit Number: 07120309
Status: CLOSED
Valuation: $2,900.00
Contractor Company:
Contractor Name: CALIFORNIA STEAMERS PROPERTY

Date: **5/9/2006**
Permit Type: **P-COM**
Description: **1/2" 60' copper water line for 2 Ice Machines.**

Permit Description: **COMMERCIAL PLUMBING**
Work Class:
Proposed Use:
Permit Number: 06050206
Status: OPEN
Valuation: $48,175.00
Contractor Company:
Contractor Name: ACE ALLIED, INC

ADJOINING PROPERTY FINDINGS

Date:	**9/22/2005**
Permit Type:	**B-SIGN**
Description:	**channel letter replacement consisting of (symbol, of King's crown and the word KING).**

Permit Description:	**SIGN**
Work Class:	
Proposed Use:	
Permit Number:	05090349
Status:	EXPIRED
Valuation:	$2,000.00
Contractor Company:	
Contractor Name:	FIRST SIGN COMPANY

Date:	**9/22/2005**
Permit Type:	**E-SIGNS**
Description:	**1 sign with one branch circuit.**

Permit Description:	**SIGNS ELECTRICAL**
Work Class:	
Proposed Use:	
Permit Number:	05090350
Status:	EXPIRED
Valuation:	$2,000.00
Contractor Company:	
Contractor Name:	FIRST SIGN COMPANY

Date:	**11/10/2004**
Permit Type:	**B-COMM F.S**
Description:	**FIRE SPRINKLERS.**

Permit Description:	**COMMERCIAL FIRE SPRINKLER SYSTEM**
Work Class:	
Proposed Use:	
Permit Number:	04110181
Status:	CLOSED
Valuation:	$3,600.00
Contractor Company:	
Contractor Name:	ALPHA SYSTEMS FIRE PROTECTION

ADJOINING PROPERTY FINDINGS

Date: **10/27/2004**
Permit Type: **B-COMM F.S**
Description: **PC FOR FIRE SPRINKLERS.**

Permit Description: **COMMERCIAL FIRE SPRINKLER SYSTEM**
Work Class:
Proposed Use:
Permit Number: 04100436
Status: OPEN
Valuation: $3,600.00
Contractor Company:
Contractor Name:

Date: **10/6/2004**
Permit Type: **B-SIGN**
Description: **6 X 12 ILLUMINATED CHANNEL LETTER WALL SIGNS.**

Permit Description: **SIGN**
Work Class:
Proposed Use:
Permit Number: 04100103
Status: CLOSED
Valuation: $2,000.00
Contractor Company:
Contractor Name: FIRST SIGN COMPANY

Date: **9/30/2004**
Permit Type: **P-COM**
Description: **5 FLOOR DRAINS AND 10 OUTLETS FOR A GAS SYSTEM.**

Permit Description: **COMMERCIAL PLUMBING**
Work Class:
Proposed Use:
Permit Number: 04090496
Status: CLOSED
Valuation: $53,564.00
Contractor Company:
Contractor Name: SINO TREASURE INDUSTRIES INC

ADJOINING PROPERTY FINDINGS

Date: **9/27/2004**
Permit Type: **B-COMM T.I**
Description: **REVISIONS TO AN APPROVED SET OF PLANS, REPLACE, EXISTING T-BAR CEILING WITH DRYWALL CEILING AND, NEW LIGHTING.**

Permit Description: **COMMERIAL TENANT IMPROVEMENT**
Work Class:
Proposed Use:
Permit Number: 04090408
Status: CLOSED
Valuation: $3,736.00
Contractor Company:
Contractor Name: SINO TREASURE INDUSTRIES INC

Date: **9/27/2004**
Permit Type: **P-COM**
Description: **1 WATER CLOSET AND 3 SINKS AND 2 FLOOR DRAINS.**

Permit Description: **COMMERCIAL PLUMBING**
Work Class:
Proposed Use:
Permit Number: 04090409
Status: CLOSED
Valuation: $3,736.00
Contractor Company:
Contractor Name: SINO TREASURE INDUSTRIES INC

Date: **8/26/2004**
Permit Type: **B-COMM T.I**
Description: **NEW CEILING DRYWALL AND LIGHTING AT BUFFETT, TABLE AREA APPROX. 1,275 SF**

Permit Description: **COMMERIAL TENANT IMPROVEMENT**
Work Class:
Proposed Use:
Permit Number: 04080456
Status: CLOSED
Valuation: $19,048.00
Contractor Company:
Contractor Name: SINO TREASURE IND INC

ADJOINING PROPERTY FINDINGS

Date:	**8/26/2004**
Permit Type:	**E-RES**
Description:	**NEW CEILING DRYWALL AND LIGHTING AT BUFFETT, 25 OUTLETS, 15 SWITCHES, 170 LIGHTS.**
Permit Description:	**RESIDENTIAL ELECTRICAL**
Work Class:	
Proposed Use:	
Permit Number:	04080457
Status:	CLOSED
Valuation:	$19,048.00
Contractor Company:	
Contractor Name:	SINO TREASURE IND INC

Date:	**5/13/2004**
Permit Type:	**B-COMM T.I**
Description:	**CHANGE EXISTING SERVICE STATION TO SUSHI AREA., CHANGE EXISTING SEATING AREA TO MONGOLIAN BBQ, T.I. FOR EXISTING CHINESE BUFFET RESTAURANT, AND SERVICE AREA., REFERENCE # 04030184**
Permit Description:	**COMMERIAL TENANT IMPROVEMENT**
Work Class:	
Proposed Use:	
Permit Number:	04050183
Status:	OPEN
Valuation:	$40,000.00
Contractor Company:	
Contractor Name:	SINO TREASURE INDUSTRIES INC

ADJOINING PROPERTY FINDINGS

12251 IMPERIAL HWY

Date:	**9/19/2011**
Permit Type:	**B-SIGN**
Description:	**NEW MOUNTED L.E.D ILLUMINATED WALL SIGN., SIGN TO READ "ADRIANA'S INSURANCE"**
Permit Description:	**SIGN**
Work Class:	
Proposed Use:	
Permit Number:	11090177
Status:	CLOSED
Valuation:	$2,300.00
Contractor Company:	
Contractor Name:	SIGN SOLUTIONS OF CALIFORNIA

Date:	**9/19/2011**
Permit Type:	**E-SIGNS**
Description:	**SIGN W/ONE BRANCH CIRCUIT, SIGN TO READ "ADRIANA'S, INSURANCE"**
Permit Description:	**SIGNS ELECTRICAL**
Work Class:	
Proposed Use:	
Permit Number:	11090178
Status:	CLOSED
Valuation:	$0.00
Contractor Company:	
Contractor Name:	SIGN SOLUTIONS OF CALIFORNIA

ADJOINING PROPERTY FINDINGS

Date:	**9/8/2010**
Permit Type:	**E-COMMERCI**
Description:	**Reinstallation of 9 original signs (9 SIGNS W/ONE, BRANCH CIRCUIT)**

Permit Description:	**COMMERCIAL ELECTRICAL PERMIT**
Work Class:	
Proposed Use:	
Permit Number:	10090070
Status:	OPEN
Valuation:	$0.00
Contractor Company:	
Contractor Name:	BLACK COFFEE SIGN FABRICATORS

Date:	**7/14/2010**
Permit Type:	**B-REROOF C**
Description:	**Tear-off and reroof with GAFGLAS Energy Cap BUR, Mineral Surfaced Cap Sheet, CRRC listed, (Bldg 1,, 12251-53, 12315-29, 12331-45, 12371-75.**

Permit Description:	**REROOF**
Work Class:	
Proposed Use:	
Permit Number:	10070155
Status:	CLOSED
Valuation:	$55,000.00
Contractor Company:	
Contractor Name:	PRIMUS CONTRACTING GROUP

Date:	**7/8/2010**
Permit Type:	**B-SIGN**
Description:	**INSTALLING ONE SET OF REVERSE ILLUMINATED CHANNEL, LETTERS. SIGN TO READ "LA FINANCIAL CREDIT UNION"**

Permit Description:	**SIGN**
Work Class:	
Proposed Use:	
Permit Number:	10070090
Status:	CLOSED
Valuation:	$3,900.00
Contractor Company:	
Contractor Name:	ENCORE IMAGE

ADJOINING PROPERTY FINDINGS

Date:	**7/8/2010**
Permit Type:	**B-SIGN**
Description:	**INSTALLING ONE SET OF REVERSE ILLUMINATED CHANNEL, LETTERS. SIGN TO READ "LA FINANCIAL CREDIT UNION"**
Permit Description:	**SIGN**
Work Class:	
Proposed Use:	
Permit Number:	10070091
Status:	VOID
Valuation:	$3,900.00
Contractor Company:	
Contractor Name:	ENCORE IMAGE

Date:	**7/8/2010**
Permit Type:	**E-SIGNS**
Description:	**SIGN W/ONE BRANCH CIRCUIT.**
Permit Description:	**SIGNS ELECTRICAL**
Work Class:	
Proposed Use:	
Permit Number:	10070092
Status:	CLOSED
Valuation:	$0.00
Contractor Company:	
Contractor Name:	ENCORE IMAGE

ADJOINING PROPERTY FINDINGS

Date:	**3/8/2010**
Permit Type:	**E-COMMERCI**
Description:	**30 LIGHTS fixtures, 17 SIGN W/ONE BRANCH, CIRCUIT, 20 ADDITIONAL BRANCH CIRCUITS WITHIN SAME, SIGN, MISC CONDUITS AND CONDUCTORS, (Building 1, 12251-53, 12315-19, 12321-29,, 12331-39, 12341-45, 12371-75)**
Permit Description:	**COMMERCIAL ELECTRICAL PERMIT**
Work Class:	
Proposed Use:	
Permit Number:	10030051
Status:	CLOSED
Valuation:	$0.00
Contractor Company:	
Contractor Name:	PRIMUS CONTRACTING GROUP

Date:	**3/8/2010**
Permit Type:	**P-RES**
Description:	**2 ROOF DRAINS, (Building 1, 12251-53, 12315-19, 12321-29,, 12331-39, 12341-45, 12371-75)**
Permit Description:	**RESIDENTIAL PLUMBING**
Work Class:	
Proposed Use:	
Permit Number:	10030052
Status:	CLOSED
Valuation:	$0.00
Contractor Company:	
Contractor Name:	PRIMUS CONTRACTING GROUP

ADJOINING PROPERTY FINDINGS

Date:	**3/8/2010**
Permit Type:	**P-RES**
Description:	**2 ROOF DRAINS, (Building 1, 12251-53, 12315-19, 12321-29,, 12331-39, 12341-45, 12371-75)**
Permit Description:	**RESIDENTIAL PLUMBING**
Work Class:	
Proposed Use:	
Permit Number:	10030060
Status:	VOID
Valuation:	$3,800.00
Contractor Company:	
Contractor Name:	

Date:	**3/8/2010**
Permit Type:	**B-COMM T.I**
Description:	**FACADE REMODEL & WALKWAY INCLUDING NEW, ROOF,PARAPET WALLS AND 6 "TOWER" FORMS., MISCELLANEOUS PARKING LOT IMPROVEMENTS FOR ADA, COMPLIANCE. MISC: ELECTRICAL AND LANDSCAPE., (Building 1, 12251-53, 12315 -19, 12321-29,, 12331-39, 12341-45, 12371-75)**
Permit Description:	**COMMERIAL TENANT IMPROVEMENT**
Work Class:	
Proposed Use:	
Permit Number:	10030066
Status:	CLOSED
Valuation:	$0.00
Contractor Company:	
Contractor Name:	PRIMUS CONTRACTING GROUP

ADJOINING PROPERTY FINDINGS

Date:	**12/8/2009**
Permit Type:	**B-COMM T.I**
Description:	**ROOF,PARAPET WALLS AND 6 "TOWER" FORMS., FACADE REMODEL & WALKWAY INCLUDING NEW, MISCELLANEOUS PARKING LOT IMPROVEMENTS FOR ADA, 12331-39, 12341-45, 12371-75), COMPLIANCE. MISC: ELECTRICAL AND LANDSCAPE., (Building 1, 12251-53, 12315-19, 12321-29,**
Permit Description:	**COMMERIAL TENANT IMPROVEMENT**
Work Class:	
Proposed Use:	
Permit Number:	09120092
Status:	VOID
Valuation:	$482,000.00
Contractor Company:	
Contractor Name:	

Date:	**1/6/2003**
Permit Type:	**B-COMM ADD**
Description:	**FOAM LETTER SIGN, FACE CHANGE ON EXISTING SIGN**
Permit Description:	**COMMERCIAL ADDITION**
Work Class:	
Proposed Use:	
Permit Number:	03010008
Status:	OPEN
Valuation:	$900.00
Contractor Company:	
Contractor Name:	ONTARIO NEON

ADJOINING PROPERTY FINDINGS

12301 IMPERIAL HWY

Date:	**7/18/2019**
Permit Type:	**E-SIGNS**
Description:	***12359 IMPERIAL* "CC PHO RESTAURANT" SIGN WITH ONE, *12359 IMPERIAL* "CC PHO RESTAURANT" SIGN WI**
Permit Description:	**SIGNS ELECTRICAL**
Work Class:	
Proposed Use:	
Permit Number:	19070195
Status:	OPEN, Printed
Valuation:	$1,200.00
Contractor Company:	
Contractor Name:	

Date:	**6/26/2019**
Permit Type:	**B-SIGN**
Description:	**12327 IMPERIAL- INSTALL (N) INTERNALLY ILLUMINATED, 12327 IMPERIAL- INSTALL (N) INTERNALLY ILLUM**
Permit Description:	**SIGN**
Work Class:	
Proposed Use:	
Permit Number:	19060343
Status:	OPEN, Printed
Valuation:	$2,100.00
Contractor Company:	
Contractor Name:	

ADJOINING PROPERTY FINDINGS

Date: **5/13/2019**
Permit Type: **P-COM**
Description: ***12359 IMPERIAL* T.I "CC PHO RESTAURANT" NEW**

Permit Description: **COMMERCIAL PLUMBING**
Work Class:
Proposed Use:
Permit Number: 19050109
Status: CLOSED
Valuation: $0.00
Contractor Company:
Contractor Name:

Date: **5/13/2019**
Permit Type: **B-COMM T.I**
Description: ***12359 IMPERIAL* T.I "CC PHO RESTAURANT" NEW PREP, *12359 IMPERIAL* T.I "CC PHO RESTAURANT" NEW**

Permit Description: **COMMERIAL TENANT IMPROVEMENT**
Work Class:
Proposed Use:
Permit Number: 19050110
Status: CLOSED
Valuation: $6,999.00
Contractor Company:
Contractor Name:

Date: **5/13/2019**
Permit Type: **E-COMMERCI**
Description: ***12359 IMPERIAL* T.I/ "CC PHO RESTAURANT" (2) DOOR, *12359 IMPERIAL* T.I/ "CC PHO RESTAURANT" (2**

Permit Description: **COMMERCIAL ELECTRICAL PERMIT**
Work Class:
Proposed Use:
Permit Number: 19050111
Status: CLOSED
Valuation: $0.00
Contractor Company:
Contractor Name:

ADJOINING PROPERTY FINDINGS

Date:	**4/25/2019**
Permit Type:	**B-SIGN**
Description:	***12359 IMPERIAL* "CC PHO RESTAURANT" INSTALL NEW, *12359 IMPERIAL* "CC PHO RESTAURANT" INSTALL**
Permit Description:	**SIGN**
Work Class:	
Proposed Use:	
Permit Number:	19040317
Status:	CLOSED
Valuation:	$1,200.00
Contractor Company:	
Contractor Name:	

Date:	**3/13/2019**
Permit Type:	**B-COMM T.I**
Description:	***12359 IMPERIAL* T.I/REMODEL (E)SUITE FROM O'POKE, *12359 IMPERIAL* T.I/REMODEL (E)SUITE FROM O**
Permit Description:	**COMMERIAL TENANT IMPROVEMENT**
Work Class:	
Proposed Use:	
Permit Number:	19030146
Status:	CLOSED
Valuation:	$20,000.00
Contractor Company:	
Contractor Name:	

ADJOINING PROPERTY FINDINGS

Date:	**3/13/2019**
Permit Type:	**E-COMMERCI**
Description:	***12359 IMPERIAL* T.I/ "CC PHO RESTAURANT" POWER, *12359 IMPERIAL* T.I/ "CC PHO RESTAURANT" PO**
Permit Description:	**COMMERCIAL ELECTRICAL PERMIT**
Work Class:	
Proposed Use:	
Permit Number:	19030147
Status:	CLOSED
Valuation:	$0.00
Contractor Company:	
Contractor Name:	

Date:	**3/13/2019**
Permit Type:	**M-COMM**
Description:	***12359 IMPERIAL* T.I"CC PHO RESTAURANT" INSTALLING, *12359 IMPERIAL* T.I"CC PHO RESTAURANT" INST**
Permit Description:	**MECHANICAL COMMERCIAL**
Work Class:	
Proposed Use:	
Permit Number:	19030149
Status:	CLOSED
Valuation:	$0.00
Contractor Company:	
Contractor Name:	

ADJOINING PROPERTY FINDINGS

Date:	**5/14/2018**
Permit Type:	**B-SIGN**
Description:	**12345 IMPERIAL HWY. INSTALL (1) FACE LIT CHANNEL, 12345 IMPERIAL HWY. INSTALL (1) FACE LIT CHA**
Permit Description:	**SIGN**
Work Class:	
Proposed Use:	
Permit Number:	18050181
Status:	OPEN, Printed
Valuation:	$5,200.00
Contractor Company:	
Contractor Name:	

Date:	**5/14/2018**
Permit Type:	**E-SIGNS**
Description:	**12345 IMPERIAL HWY. (1) SIGN W/ONE BRANCH CIRCUIT, 12345 IMPERIAL HWY. (1) SIGN W/ONE BRANCH CI**
Permit Description:	**SIGNS ELECTRICAL**
Work Class:	
Proposed Use:	
Permit Number:	18050183
Status:	OPEN, Printed
Valuation:	$0.00
Contractor Company:	
Contractor Name:	

ADJOINING PROPERTY FINDINGS

Date: **3/19/2018**
Permit Type: **B-COMM T.I**
Description: ***12351 IMPERIAL* "VERIZON" REPAIR (1) DAMAGED, *12351 IMPERIAL* "VERIZON" REPAIR (1) DAMAGE**

Permit Description: **COMMERIAL TENANT IMPROVEMENT**
Work Class:
Proposed Use:
Permit Number: 18030189
Status: CLOSED
Valuation: $5,000.00
Contractor Company:
Contractor Name:

Date: **3/13/2018**
Permit Type: **B-COMM T.I**
Description: ***12251 IMPERIAL HWY UNITS A,B, & C * T.I -**

Permit Description: **COMMERIAL TENANT IMPROVEMENT**
Work Class:
Proposed Use:
Permit Number: 18030114
Status: CLOSED
Valuation: $173,558.00
Contractor Company:
Contractor Name:

Date: **3/13/2018**
Permit Type: **E-COMMERCI**
Description: ***12251 IMPERIAL HWY* UNITS- A,B,C**

Permit Description: **COMMERCIAL ELECTRICAL PERMIT**
Work Class:
Proposed Use:
Permit Number: 18030126
Status: CLOSED
Valuation: $0.00
Contractor Company:
Contractor Name:

ADJOINING PROPERTY FINDINGS

Date: **3/13/2018**
Permit Type: **P-COM**
Description: ***12251 IMPERIAL HWY* UNITS- A,B,C. (5) WATER**

Permit Description: **COMMERCIAL PLUMBING**
Work Class:
Proposed Use:
Permit Number: 18030129
Status: CLOSED
Valuation: $0.00
Contractor Company:
Contractor Name:

Date: **3/13/2018**
Permit Type: **M-COMM**
Description: ***12251 IMPERIAL HWY* UNITS- A,B,C. (1) COMPRESSOR, *12251 IMPERIAL HWY* UNITS- A,B,C. (1) COMPR**

Permit Description: **MECHANICAL COMMERCIAL**
Work Class:
Proposed Use:
Permit Number: 18030132
Status: CLOSED
Valuation: $0.00
Contractor Company:
Contractor Name:

Date: **3/13/2018**
Permit Type: **S-COMM**
Description: ***12251 IMPERIAL HWY* UNITS- A,B,C. CONNECT TO (E), *12251 IMPERIAL HWY* UNITS- A,B,C. CONNECT T**

Permit Description: **COMMERCIAL SEWER PERMIT**
Work Class:
Proposed Use:
Permit Number: 18030133
Status: CLOSED
Valuation: $0.00
Contractor Company:
Contractor Name:

ADJOINING PROPERTY FINDINGS

Date:	**2/8/2018**
Permit Type:	**B-SIGN**
Description:	**INSTALL NEW ILLUMINATED CHANNEL LETTER SIGN 10'X, INSTALL NEW ILLUMINATED CHANNEL LETTER SIGN**
Permit Description:	**SIGN**
Work Class:	
Proposed Use:	
Permit Number:	18020084
Status:	CLOSED
Valuation:	$2,000.00
Contractor Company:	
Contractor Name:	

Date:	**2/8/2018**
Permit Type:	**E-RES**
Description:	**BRANCH CIRCUIT FOR NEW ILLUMINATED CHANNEL LETTER, BRANCH CIRCUIT FOR NEW ILLUMINATED CHANNEL L**
Permit Description:	**RESIDENTIAL ELECTRICAL**
Work Class:	
Proposed Use:	
Permit Number:	18020085
Status:	CLOSED
Valuation:	$0.00
Contractor Company:	
Contractor Name:	

ADJOINING PROPERTY FINDINGS

Date: **1/18/2018**
Permit Type: **B-COMM T.I**
Description: **12329 IMPERIAL HWY; LEGALIZE TENANT IMPROVEMENT;, 12329 IMPERIAL HWY; LEGALIZE TENANT IMPROVEM**

Permit Description: **COMMERIAL TENANT IMPROVEMENT**
Work Class:
Proposed Use:
Permit Number: 18010248
Status: CLOSED
Valuation: $15,190.00
Contractor Company:
Contractor Name:

Date: **1/18/2018**
Permit Type: **E-COMMERCI**
Description: **INSTALL (9) NEW ELECTRICAL OUTLETS.**

Permit Description: **COMMERCIAL ELECTRICAL PERMIT**
Work Class:
Proposed Use:
Permit Number: 18010249
Status: CLOSED
Valuation: $0.00
Contractor Company:
Contractor Name:

Date: **6/12/2017**
Permit Type: **B-COMM T.I**
Description: **T.I- *12359 IMPERIAL* REMODEL (E) SINGLE FLOOR, T.I- *12359 IMPERIAL* REMODEL (E) SINGLE FLO**

Permit Description: **COMMERIAL TENANT IMPROVEMENT**
Work Class:
Proposed Use:
Permit Number: 17060145
Status: CLOSED
Valuation: $72,194.00
Contractor Company:
Contractor Name:

ADJOINING PROPERTY FINDINGS

Date: **6/12/2017**
Permit Type: **E-COMMERCI**
Description: **15 outlets, 6 lighting outlets, 7 switch outlets,, 15 outlets, 6 lighting outlets, 7 switch out**

Permit Description: **COMMERCIAL ELECTRICAL PERMIT**
Work Class:
Proposed Use:
Permit Number: 17060146
Status: CLOSED
Valuation: $0.00
Contractor Company:
Contractor Name:

Date: **6/12/2017**
Permit Type: **P-COM**
Description: **1 urinal, 4 sinks, 1 water heater, 1 drinking, 1 urinal, 4 sinks, 1 water heater, 1 drinkin**

Permit Description: **COMMERCIAL PLUMBING**
Work Class:
Proposed Use:
Permit Number: 17060149
Status: CLOSED
Valuation: $0.00
Contractor Company:
Contractor Name:

Date: **6/12/2017**
Permit Type: **M-COMM**
Description: **2 exhaust fansr, 9 register.**

Permit Description: **MECHANICAL COMMERCIAL**
Work Class:
Proposed Use:
Permit Number: 17060150
Status: CLOSED
Valuation: $0.00
Contractor Company:
Contractor Name:

ADJOINING PROPERTY FINDINGS

Date: **5/3/2017**
Permit Type: **B-SIGN**
Description: **INSTALL (1) 24" X 80" WALL ILLUMINATED CHANNEL, INSTALL (1) 24" X 80" WALL ILLUMINATED CHANN**

Permit Description: **SIGN**
Work Class:
Proposed Use:
Permit Number: 17050053
Status: CLOSED
Valuation: $1,200.00
Contractor Company:
Contractor Name:

Date: **5/3/2017**
Permit Type: **E-SIGNS**
Description: **SIGN W/ONE BRANCH CIRCUIT**

Permit Description: **SIGNS ELECTRICAL**
Work Class:
Proposed Use:
Permit Number: 17050054
Status: CLOSED
Valuation: $0.00
Contractor Company:
Contractor Name:

Date: **1/11/2016**
Permit Type: **E-COMMERCI**
Description: **12307 IMPERIAL HWY/RAINBOW DONUT SHOP FOR VEHICLE**

Permit Description: **COMMERCIAL ELECTRICAL PERMIT**
Work Class:
Proposed Use:
Permit Number: 16010104
Status: CLOSED
Valuation: $0.00
Contractor Company:
Contractor Name:

ADJOINING PROPERTY FINDINGS

Date: **11/5/2015**
Permit Type: **B-COMM T.I**
Description: **12307 IMPERIAL HWY) REPAIR VEHICLE DAMAGED CABNIET**

Permit Description: **COMMERIAL TENANT IMPROVEMENT**
Work Class:
Proposed Use:
Permit Number: 15110053
Status: CLOSED
Valuation: $14,500.00
Contractor Company:
Contractor Name:

Date: **11/5/2015**
Permit Type: **E-RES**
Description: **12307 IMPERIAL HWY) REPLACEMENT OF SWITCH GEAR**

Permit Description: **RESIDENTIAL ELECTRICAL**
Work Class:
Proposed Use:
Permit Number: 15110054
Status: CLOSED
Valuation: $0.00
Contractor Company:
Contractor Name:

Date: **12/15/2014**
Permit Type: **B-COMM T.I**
Description: **(12301 Imperial Hwy) SubWay Tenant Improvement:**

Permit Description: **COMMERIAL TENANT IMPROVEMENT**
Work Class:
Proposed Use:
Permit Number: 14120104
Status: CLOSED
Valuation: $10,000.00
Contractor Company:
Contractor Name: JOE E TEDDY

ADJOINING PROPERTY FINDINGS

Date:	**12/15/2014**
Permit Type:	**P-COM**
Description:	**(12301 Imperial Hwy) Mop sink replacement.**
Permit Description:	**COMMERCIAL PLUMBING**
Work Class:	
Proposed Use:	
Permit Number:	14120127
Status:	CLOSED
Valuation:	$0.00
Contractor Company:	
Contractor Name:	JOE E TEDDY

Date:	**9/8/2010**
Permit Type:	**O-MISC**
Description:	***SPECIAL EVENT* EVENT TO TAKE PLACE SEPTEMBER, 10,2010 FROM (11:00AM-2:00PM), INSTALLATION OF TENT/STAGE ON EVENT DATE STARTING, AT 9AM AND REMOVING AT 2PM. TOTAL OF 7 TENTS, 100SF,AND 1 STAGE 24' WIDE X 32' LONG., "CIVIC CENTER PLAZA GRAND RE-OPENING EVENT"**
Permit Description:	**MISCELLANEOUS PERMITS**
Work Class:	
Proposed Use:	
Permit Number:	10090083
Status:	CLOSED
Valuation:	$0.00
Contractor Company:	
Contractor Name:	

ADJOINING PROPERTY FINDINGS

Date: **9/8/2010**
Permit Type: **E-COMMERCI**
Description: **Reinstallation of 12 original signs (12 SIGNS, W/ONE BRANCH CIRCUIT)**

Permit Description: **COMMERCIAL ELECTRICAL PERMIT**
Work Class:
Proposed Use:
Permit Number: 10090068
Status: OPEN
Valuation: $0.00
Contractor Company:
Contractor Name: BLACK COFFEE SIGN FABRICATORS

Date: **6/23/2010**
Permit Type: **B-REROOF C**
Description: **Tear-off and reroof with GAFGLAS Energy Cap BUR, Mineral Surfaced Cap Sheet, CRRC listed, (Bldg 3,, 12301, 12303, 123005, 12307).**

Permit Description: **REROOF**
Work Class:
Proposed Use:
Permit Number: 10060284
Status: OPEN
Valuation: $12,000.00
Contractor Company:
Contractor Name: PRIMUS CONTRACTING GROUP

Date: **3/8/2010**
Permit Type: **P-RES**
Description: **5 ROOF DRAINS, (Building 3, 12301, 12303, 12305, 12307)**

Permit Description: **RESIDENTIAL PLUMBING**
Work Class:
Proposed Use:
Permit Number: 10030059
Status: CLOSED
Valuation: $0.00
Contractor Company:
Contractor Name: PRIMUS CONTRACTING GROUP

ADJOINING PROPERTY FINDINGS

Date:	**3/8/2010**
Permit Type:	**B-COMM T.I**
Description:	**FACADE REMODEL & WALKWAY INCLUDING NEW, ROOF,PARAPET WALLS. MISCELLANEOUS PARKING LOT, IMPROVEMENTS FOR ADA COMPLIANCE. MISC: ELECTRICAL, AND LANDSCAPE. (Building #3, 12301, 12303, 12305 &, 12307).**
Permit Description:	**COMMERIAL TENANT IMPROVEMENT**
Work Class:	
Proposed Use:	
Permit Number:	10030068
Status:	CLOSED
Valuation:	$0.00
Contractor Company:	
Contractor Name:	PRIMUS CONTRACTING GROUP

Date:	**3/8/2010**
Permit Type:	**E-COMMERCI**
Description:	**29 light fixtures, 1 TIME CLOCKS, 3 SIGN W/ONE, BRANCH CIRCUIT, 2 ADDITIONAL BRANCH CIRCUITS, WITHIN SAME SIGN, (Building 3, 12301, 12303,, 12305, 12307 Imp. Hwy.)**
Permit Description:	**COMMERCIAL ELECTRICAL PERMIT**
Work Class:	
Proposed Use:	
Permit Number:	10030058
Status:	CLOSED
Valuation:	$0.00
Contractor Company:	
Contractor Name:	PRIMUS CONTRACTING GROUP

ADJOINING PROPERTY FINDINGS

Date: **12/8/2009**
Permit Type: **B-COMM T.I**
Description: **ROOF,PARAPET WALLS. MISCELLANEOUS PARKING LOT, IMPROVEMENTS FOR ADA COMPLIANCE. MISC: ELECTRICAL, AND LANDSCAPE. (Building #3, 12301, 12303, 12305 &, FACADE REMODEL & WALKWAY INCLUDING NEW, 12307).**

Permit Description: **COMMERIAL TENANT IMPROVEMENT**
Work Class:
Proposed Use:
Permit Number: 09120094
Status: VOID
Valuation: $232,000.00
Contractor Company:
Contractor Name:

Date: **6/23/2008**
Permit Type: **B-COMM T.I**
Description: **ATTATCHING LIGHT POLE TO (E) CONCRETE BASE.**

Permit Description: **COMMERIAL TENANT IMPROVEMENT**
Work Class:
Proposed Use:
Permit Number: 08060311
Status: OPEN
Valuation: $1,000.00
Contractor Company:
Contractor Name: LIGHTING TECHNOLOGY SERVICE

Date: **6/23/2008**
Permit Type: **E-LGT POLE**
Description: **ELECTRICAL FOR LIGHT POLE TO (E) CONCRETE BASE.**

Permit Description: **LIGHT POLE/STANDARD ELECTRICAL**
Work Class:
Proposed Use:
Permit Number: 08060315
Status: OPEN
Valuation: $1,000.00
Contractor Company:
Contractor Name: LIGHTING TECHNOLOGY SERVICE

ADJOINING PROPERTY FINDINGS

Date: **1/14/2008**
Permit Type: **B-COMM T.I**
Description: **REMOVING AND REPLACING FLOOR AND WALL, TILE AND, PLACING NEW WALLPAPER AND PAINT. ALSO CHANGING, TABLES AND CHAIRS.**

Permit Description: **COMMERIAL TENANT IMPROVEMENT**
Work Class:
Proposed Use:
Permit Number: 08010107
Status: OPEN
Valuation: $7,800.00
Contractor Company:
Contractor Name: JOE E TEDDY

Date: **12/27/2007**
Permit Type: **B-COMM T.I**
Description: **REMOVE ROOF TILES TO REPLACE DAMAGED RAFTER, ADD, DIAGNAL SUPPORT AT SOUTH EAST CORNER OF BUILDING.**

Permit Description: **COMMERIAL TENANT IMPROVEMENT**
Work Class:
Proposed Use:
Permit Number: 07120331
Status: CLOSED
Valuation: $1,400.00
Contractor Company:
Contractor Name: CALIFORNIA STEAMERS PROPERTY

Date: **7/23/2007**
Permit Type: **B-COMM T.I**
Description: **REPLACEMENT OF 6 EXISTING POST AND SIDE BOARDS, ONLY.**

Permit Description: **COMMERIAL TENANT IMPROVEMENT**
Work Class:
Proposed Use:
Permit Number: 07070384
Status: CLOSED
Valuation: $16,000.00
Contractor Company:
Contractor Name: CALIFORNIA STEAMERS PROPERTY

ADJOINING PROPERTY FINDINGS

12303 IMPERIAL HWY

Date:	**1/8/2019**
Permit Type:	**B-COMM T.I**
Description:	**T.I "THE BUFFALO SPOT RESTAURANT"**
Permit Description:	**COMMERIAL TENANT IMPROVEMENT**
Work Class:	
Proposed Use:	
Permit Number:	19010055
Status:	CLOSED
Valuation:	$180,000.00
Contractor Company:	
Contractor Name:	

Date:	**1/8/2019**
Permit Type:	**E-COMMERCI**
Description:	**T.I "THE BUFFALO SPOT RESTAURANT"**
Permit Description:	**COMMERCIAL ELECTRICAL PERMIT**
Work Class:	
Proposed Use:	
Permit Number:	19010056
Status:	CLOSED
Valuation:	$0.00
Contractor Company:	
Contractor Name:	

Date:	**1/8/2019**
Permit Type:	**P-COM**
Description:	**T.I "THE BUFFALO SPOT RESTAURANT"**
Permit Description:	**COMMERCIAL PLUMBING**
Work Class:	
Proposed Use:	
Permit Number:	19010057
Status:	CLOSED
Valuation:	$0.00
Contractor Company:	
Contractor Name:	

ADJOINING PROPERTY FINDINGS

Date:	**1/8/2019**
Permit Type:	**M-COMM**
Description:	**T.I "THE BUFFALO SPOT RESTAURANT" (1) AIR HANDLER,, T.I "THE BUFFALO SPOT RESTAURANT" (1) AIR HA**
Permit Description:	**MECHANICAL COMMERCIAL**
Work Class:	
Proposed Use:	
Permit Number:	19010058
Status:	CLOSED
Valuation:	$0.00
Contractor Company:	
Contractor Name:	

Date:	**12/19/2018**
Permit Type:	**B-SIGN**
Description:	**2 SIGN CHANNEL LETTER SIGNS FOR "THE BUFFALO SPOT", 2 SIGN CHANNEL LETTER SIGNS FOR "THE BUFFALO**
Permit Description:	**SIGN**
Work Class:	
Proposed Use:	
Permit Number:	18120167
Status:	CLOSED
Valuation:	$6,000.00
Contractor Company:	
Contractor Name:	

ADJOINING PROPERTY FINDINGS

Date:	**12/19/2018**
Permit Type:	**E-SIGNS**
Description:	**2 SIGN ON EXISTING BRANCH CIRCUITS. "THE BUFFALO, 2 SIGN ON EXISTING BRANCH CIRCUITS. "THE BUF**
Permit Description:	**SIGNS ELECTRICAL**
Work Class:	
Proposed Use:	
Permit Number:	18120168
Status:	CLOSED
Valuation:	$0.00
Contractor Company:	
Contractor Name:	

Date:	**7/8/2010**
Permit Type:	**B-SIGN**
Description:	**INSTALLING 2-SET OF ILLUMINATED CHANNEL LETTER'S., SIGN TO READ "SPRINT"**
Permit Description:	**SIGN**
Work Class:	
Proposed Use:	
Permit Number:	10070088
Status:	OPEN
Valuation:	$5,000.00
Contractor Company:	
Contractor Name:	ART KOR SIGN

Date:	**7/8/2010**
Permit Type:	**E-SIGNS**
Description:	**2 SIGN W/ONE BRANCH CIRCUIT.**
Permit Description:	**SIGNS ELECTRICAL**
Work Class:	
Proposed Use:	
Permit Number:	10070089
Status:	OPEN
Valuation:	$0.00
Contractor Company:	
Contractor Name:	ART KOR SIGN

ADJOINING PROPERTY FINDINGS

Date: **8/11/2008**
Permit Type: **B-COMM T.I**
Description: **ADD WALL IN SPACE DEVIDING FRONT AND REAR OF, TENANT SPACE., OVER CHARGE ON PLAN CHECK: $207.95 APPLYED TO BLDG, PERMIT FEE $148.98**

Permit Description: **COMMERIAL TENANT IMPROVEMENT**
Work Class:
Proposed Use:
Permit Number: 08080126
Status: CLOSED
Valuation: $3,000.00
Contractor Company:
Contractor Name: TEAM WORK DEVEOPMENT INC.

Date: **8/11/2008**
Permit Type: **E-COMMERCI**
Description: **12 LIGHTING OUTLETS, $51.00 ELECTRIC PERMIT FEE PAID BY OVER CHARGE OF, PLAN CHECK FEE.**

Permit Description: **COMMERCIAL ELECTRICAL PERMIT**
Work Class:
Proposed Use:
Permit Number: 08080128
Status: CLOSED
Valuation: $3,000.00
Contractor Company:
Contractor Name: TEAM WORK DEVEOPMENT INC.

Date: **6/3/2008**
Permit Type: **E-COMMERCI**
Description: **3 LIGHTING OUTLETS, AND 2 SWITCH OUTLETS.**

Permit Description: **COMMERCIAL ELECTRICAL PERMIT**
Work Class:
Proposed Use:
Permit Number: 08060065
Status: CLOSED
Valuation: $0.00
Contractor Company:
Contractor Name: STAR ELECTRIC COMPANY

ADJOINING PROPERTY FINDINGS

Date:	**5/23/2008**
Permit Type:	**B-SIGN**
Description:	**(2) ILLUMINATED CHANNEL LETTER WALL SIGNS, (18X112") SIGN'S TO READ "METRO-PCS AUTHORIZED, DEALER"**
Permit Description:	**SIGN**
Work Class:	
Proposed Use:	
Permit Number:	08050247
Status:	OPEN
Valuation:	$2,400.00
Contractor Company:	
Contractor Name:	COST SIGN

Date:	**5/23/2008**
Permit Type:	**E-SIGNS**
Description:	**2 SIGNS W/ONE BRANCH CIRCUIT.**
Permit Description:	**SIGNS ELECTRICAL**
Work Class:	
Proposed Use:	
Permit Number:	08050248
Status:	OPEN
Valuation:	$0.00
Contractor Company:	
Contractor Name:	COST SIGN

ADJOINING PROPERTY FINDINGS

12305 IMPERIAL HWY

Date:	**10/22/2015**
Permit Type:	**B-COMM T.I**
Description:	**T.I-12305 IMPERIAL "JAMBA JUICE" COMPLETE FINISH**
Permit Description:	**COMMERIAL TENANT IMPROVEMENT**
Work Class:	
Proposed Use:	
Permit Number:	15100447
Status:	CLOSED
Valuation:	$100,000.00
Contractor Company:	
Contractor Name:	

Date:	**10/22/2015**
Permit Type:	**E-COMMERCI**
Description:	**12305 IMPERIAL "JAMBA JUICE" 30 RECEPTACLE**
Permit Description:	**COMMERCIAL ELECTRICAL PERMIT**
Work Class:	
Proposed Use:	
Permit Number:	15100448
Status:	CLOSED
Valuation:	$0.00
Contractor Company:	
Contractor Name:	

Date:	**10/22/2015**
Permit Type:	**P-COM**
Description:	**12305 IMPERIAL "JAMBA JUICE" 1 WATER CLOSET, 1**
Permit Description:	**COMMERCIAL PLUMBING**
Work Class:	
Proposed Use:	
Permit Number:	15100450
Status:	CLOSED
Valuation:	$0.00
Contractor Company:	
Contractor Name:	

ADJOINING PROPERTY FINDINGS

Date: **10/22/2015**
Permit Type: **M-COMM**
Description: **12305 IMPERIAL "JAMBA JUICE" REPLACING/ADD 17**

Permit Description: **MECHANICAL COMMERCIAL**
Work Class:
Proposed Use:
Permit Number: 15100451
Status: CLOSED
Valuation: $0.00
Contractor Company:
Contractor Name:

Date: **10/22/2015**
Permit Type: **S-COMM**
Description: **12305 IMPERIAL "JAMBA JUICE" CONNECT/TAP IN NEW**

Permit Description: **COMMERCIAL SEWER PERMIT**
Work Class:
Proposed Use:
Permit Number: 15100452
Status: CLOSED
Valuation: $0.00
Contractor Company:
Contractor Name:

Date: **9/10/2015**
Permit Type: **B-SIGN**
Description: ***12305 IMPERIAL* "JAMBA JUICE" (2) NEW SET OF**

Permit Description: **SIGN**
Work Class:
Proposed Use:
Permit Number: 15090099
Status: CLOSED
Valuation: $3,000.00
Contractor Company:
Contractor Name:

ADJOINING PROPERTY FINDINGS

Date: **9/10/2015**
Permit Type: **E-SIGNS**
Description: ***12305 IMPERIAL* "JAMBA JUICE" SIGN WITH ONE**

Permit Description: **SIGNS ELECTRICAL**
Work Class:
Proposed Use:
Permit Number: 15090100
Status: CLOSED
Valuation: $3,000.00
Contractor Company:
Contractor Name:

Date: **4/7/2009**
Permit Type: **B-SIGN**
Description: **2 SET OF ILLUMINATED CHANNEL LETTER'S TO READ "US, BANK"**

Permit Description: **SIGN**
Work Class:
Proposed Use:
Permit Number: 09040055
Status: CLOSED
Valuation: $6,000.00
Contractor Company:
Contractor Name: BK SIGNS, INC.

Date: **4/7/2009**
Permit Type: **E-SIGNS**
Description: **2 branch circuits for (2) new ILLUMINATED CHANNEL, LETTER signs TO READ "US BANK"**

Permit Description: **SIGNS ELECTRICAL**
Work Class:
Proposed Use:
Permit Number: 09040056
Status: CLOSED
Valuation: $0.00
Contractor Company:
Contractor Name: BK SIGNS, INC.

ADJOINING PROPERTY FINDINGS

12321 IMPERIAL HWY

Date:	**2/15/2008**
Permit Type:	**B-COMM T.I**
Description:	**REPLACE DAMAGE RAFTERS,BLOCKING POST, AND BEAMS ON, EXTERIOR CANOPY STRUCTURE TO STRUCTURE ADDRESS;, 12321, 12327, 12331-12335, 12337, 12341, AND 12375, ONLY.**
Permit Description:	**COMMERIAL TENANT IMPROVEMENT**
Work Class:	
Proposed Use:	
Permit Number:	08020200
Status:	CLOSED
Valuation:	$40,000.00
Contractor Company:	
Contractor Name:	CALIFORNIA STEAMERS PROPERTY

12323 IMPERIAL HWY

Date:	**12/6/2004**
Permit Type:	**B-SIGN**
Description:	**CHANNEL LETTERS RACEWAY W/TWO LOGOS.**
Permit Description:	**SIGN**
Work Class:	
Proposed Use:	
Permit Number:	04120067
Status:	OPEN
Valuation:	$1,200.00
Contractor Company:	
Contractor Name:	ELECTRO POWER COMPANY

ADJOINING PROPERTY FINDINGS

Date:	**12/6/2004**
Permit Type:	**E-SIGNS**
Description:	**CHANNEL LETTERS RACEWAY W/TWO LOGOS., 1 SIGN WITH ONE BRANCH CIRCUIT.**
Permit Description:	**SIGNS ELECTRICAL**
Work Class:	
Proposed Use:	
Permit Number:	04120068
Status:	OPEN
Valuation:	$1,200.00
Contractor Company:	
Contractor Name:	ELECTRO POWER COMPANY

12325 IMPERIAL HWY

Date:	**5/20/2003**
Permit Type:	**B-COMM T.I**
Description:	**TENANT IMPROVEMENT MAIL B0X SERVICES**
Permit Description:	**COMMERIAL TENANT IMPROVEMENT**
Work Class:	
Proposed Use:	
Permit Number:	03040250
Status:	OPEN
Valuation:	$15,120.00
Contractor Company:	
Contractor Name:	

ADJOINING PROPERTY FINDINGS

Date:	**5/5/2003**
Permit Type:	**B-COMM T.I**
Description:	**TENANT IMPROVEMENT (MAIL BOX SERVICES)**

Permit Description:	**COMMERIAL TENANT IMPROVEMENT**
Work Class:	
Proposed Use:	
Permit Number:	03030345
Status:	OPEN
Valuation:	$15,120.00
Contractor Company:	
Contractor Name:	ALL PRO ROOFING

12350 IMPERIAL HWY

Date:	**9/10/2021**
Permit Type:	**ELEC**
Description:	**Fire Alarm & HVAC replacement**

Permit Description:	**Electrical Permit (Simple) - County**
Work Class:	
Proposed Use:	
Permit Number:	UNC-ELEC210909007240
Status:	New - Online
Valuation:	$0.00
Contractor Company:	
Contractor Name:	

ADJOINING PROPERTY FINDINGS

Date:	**7/27/2021**
Permit Type:	**BLDC**
Description:	**NORWALK SHERIFF'S STATION: REPLACEMENT OF THE FIRE ALARM SYSTEM TO AN ADDRESSABLE TYPE WITH ADDRESSABLE INITIATING DEVICES IN ADDITION TO THE FIRE SPRINKLER REPAIR. REPLACEMENT OF HVAC DUAL DECK TO TRIPLE DECK UNITS. REPLACEMENT OF THE 4-PLY ROOFING MEMBRANE.**
Permit Description:	**Commercial Addition/Alteration/TI Building Permit - County**
Work Class:	
Proposed Use:	
Permit Number:	UNC-BLDC210727001031
Status:	In Review
Valuation:	$1,386,064.00
Contractor Company:	
Contractor Name:	

Date:	**7/20/2021**
Permit Type:	**MECH**
Description:	**REPLACEMENT OF HVAC DUAL DECK TO TRIPLE DECK UNITS.**
Permit Description:	**Mechanical Permit (Complex) - County**
Work Class:	
Proposed Use:	
Permit Number:	UNC-MECH210720002787
Status:	In Review
Valuation:	$0.00
Contractor Company:	
Contractor Name:	

ADJOINING PROPERTY FINDINGS

Date:	**7/1/2021**
Permit Type:	**BLDC**
Description:	**NORWALK SHERIFF'S STATION: REPLACEMENT OF THE FIRE ALARM SYSTEM TO AN ADDRESSABLE TYPE WITH ADDRESSABLE INITIATING DEVICES IN ADDITION TO THE FIRE SPRINKLER REPAIR. REPLACEMENT OF HVAC DUAL DECK TO TRIPLE DECK UNITS. REPLACEMENT OF THE 4-PLY ROOFING MEMBRANE.**
Permit Description:	**Commercial Repair/Replacement Building Permit - County**
Work Class:	
Proposed Use:	
Permit Number:	UNC-BLDC210630000907
Status:	New - Online
Valuation:	$1,386,064.00
Contractor Company:	
Contractor Name:	

Date:	**10/16/2020**
Permit Type:	**BLDC**
Description:	**Revision to permit: revised path of travel**
Permit Description:	**Commercial Addition/Alteration/TI Building Permit - County**
Work Class:	
Proposed Use:	
Permit Number:	UNC-BLDC201016001120
Status:	Canceled
Valuation:	$20,000.00
Contractor Company:	
Contractor Name:	

ADJOINING PROPERTY FINDINGS

Date:	**9/22/2020**
Permit Type:	**ELEC**
Description:	**Install 2 low voltage cables for TVs.** **Install 106 low voltage cables for computers.** **Install 1 wall mounted cabinet**
Permit Description:	**Electrical Permit (Simple) - County**
Work Class:	
Proposed Use:	
Permit Number:	UNC-ELEC200922005434
Status:	New - Online
Valuation:	$0.00
Contractor Company:	
Contractor Name:	

Date:	**8/8/2020**
Permit Type:	**BLDC**
Description:	**Concrete base (5'x5') for new metal sculpture (48" long X 22" wide X 120" tall) attachment.**
Permit Description:	**Commercial Addition/Alteration/TI Building Permit - County**
Work Class:	
Proposed Use:	
Permit Number:	UNC-BLDC200807000777
Status:	In Review
Valuation:	$10,000.00
Contractor Company:	
Contractor Name:	

ADJOINING PROPERTY FINDINGS

Date:	**6/3/2020**
Permit Type:	**E-COMMERCI**
Description:	***12335 CIVIC CENTER DRIVE* *AT&T* REVISIONS TO AN, *12335 CIVIC CENTER DRIVE* *AT&T* REVISIONS**
Permit Description:	**COMMERCIAL ELECTRICAL PERMIT**
Work Class:	
Proposed Use:	
Permit Number:	20060054
Status:	OPEN, Printed
Valuation:	$0.00
Contractor Company:	
Contractor Name:	

Date:	**5/20/2020**
Permit Type:	**MECH**
Description:	**NORWALK REGIONAL LIBRARY - Replacement of existing public restrooms, addition of two new study rooms. Exhaust fan and branch ductwork reconfiguration only**
Permit Description:	**Mechanical Permit (Complex) - County**
Work Class:	
Proposed Use:	
Permit Number:	UNC-MECH191009003744
Status:	Issued
Valuation:	$0.00
Contractor Company:	
Contractor Name:	

ADJOINING PROPERTY FINDINGS

Date:	**5/20/2020**
Permit Type:	**PLMB**
Description:	**NORWALK REGIONAL LIBRARY - Replacement of existing public restrooms, installation of new single user restroom**
Permit Description:	**Plumbing Permit (Complex) - County**
Work Class:	
Proposed Use:	
Permit Number:	UNC-PLMB191009004101
Status:	Issued
Valuation:	$0.00
Contractor Company:	
Contractor Name:	

Date:	**5/20/2020**
Permit Type:	**BLDC**
Description:	**NORWALK REGIONAL LIBRARY -Tenant Improvement, interior only, remodel of existing LA County public library, including limited demolition of interior walls and partitions, replacement of existing public restrooms, construction of new single user public restroom, construction of two new group study rooms, construction of new interior low walls and storefront framing, and replacement of shelving, furniture, and millwork. Sitework scope includes accessible parking restriping, detectable warning panel installation, and signage installation. Existing Path of Travel to be maintained**
Permit Description:	**Commercial Addition/Alteration/TI Building Permit - County**
Work Class:	
Proposed Use:	
Permit Number:	UNC-BLDC191010001372
Status:	Issued
Valuation:	$2,000,000.00
Contractor Company:	
Contractor Name:	

ADJOINING PROPERTY FINDINGS

Date:	**5/20/2020**
Permit Type:	**ELEC**
Description:	**NORWALK REGIONAL LIBRARY -Replacement of existing public restrooms, addition of two new study rooms, replacement of existing pendant light fixtures**
Permit Description:	**Electrical Permit (Complex) - County**
Work Class:	
Proposed Use:	
Permit Number:	UNC-ELEC191010005633
Status:	Issued
Valuation:	$0.00
Contractor Company:	
Contractor Name:	

Date:	**12/4/2019**
Permit Type:	**ELEC**
Description:	**NORWALK COUNTY LIBRARY - ONE TO ONE REPLACEMENT OF ELECTRICAL PANELS AND TRANSFORMERS.**
Permit Description:	**Electrical Permit (Complex) - County**
Work Class:	
Proposed Use:	
Permit Number:	UNC-ELEC190425002068
Status:	Issued
Valuation:	$0.00
Contractor Company:	
Contractor Name:	

ADJOINING PROPERTY FINDINGS

Date:	**9/9/2019**
Permit Type:	**B-COMM T.I**
Description:	***12335 CIVIC CENTER DRIVE* *AT&T* INSTALL A NEW, *12335 CIVIC CENTER DRIVE* *AT&T* INSTALL A**
Permit Description:	**COMMERIAL TENANT IMPROVEMENT**
Work Class:	
Proposed Use:	
Permit Number:	19090088
Status:	OPEN, Printed
Valuation:	$100,000.00
Contractor Company:	
Contractor Name:	

Date:	**11/29/2018**
Permit Type:	**MECH**
Description:	**LA COUNTY NORWALK LIBRARY-EXISTING CHILLER REPLACEMENT, NEW EXHAUST FAN, NEW REFRIGERANT MONITERING SYSTEM**
Permit Description:	**Mechanical Permit (Complex) - County**
Work Class:	
Proposed Use:	
Permit Number:	UNC-MECH180927002204
Status:	Issued
Valuation:	$0.00
Contractor Company:	
Contractor Name:	

Date:	**11/29/2018**
Permit Type:	**ELEC**
Description:	**NORWALK LIBRARY - ELECTRICAL WORK**
Permit Description:	**Electrical Permit (Simple) - County**
Work Class:	
Proposed Use:	
Permit Number:	UNC-ELEC181129003849
Status:	Issued
Valuation:	$0.00
Contractor Company:	
Contractor Name:	

ADJOINING PROPERTY FINDINGS

Date:	**6/14/2018**
Permit Type:	**BLDC**
Description:	**LA COUNTY LIBRARY - PROVDIE ACCESIBILITY UPGRADES TO MENS/WOMENS PUBLIC RESTROOMS FACILITIES. RELOCATE (E) JANITORS ROOM AND PROVIDE (N) SINGLE OCCUPANCY RESTROOM FACILITY. REPLACE (E) DRINKING FOUNTAIN W/NEW HI-LO DRINKING FOUNTAINS**
Permit Description:	**Commercial Addition/Alteration/TI Building Permit - County**
Work Class:	
Proposed Use:	
Permit Number:	UNC-BLDC180614000324
Status:	In Review
Valuation:	$300,000.00
Contractor Company:	
Contractor Name:	

Date:	**1/29/2015**
Permit Type:	**BL**
Description:	**70 FT MONOPOLE. 4 NEW EQUIPMENT CABINETS AND 6 NEW SECTORS. NEW GENERATOR**
Permit Description:	**BUILDING PERMIT**
Work Class:	NEW COMMERCIAL
Proposed Use:	
Permit Number:	1411170037
Status:	FINALED
Valuation:	$70,000.00
Contractor Company:	
Contractor Name:	GOLD COAST CONSTRUCTION GROUP

ADJOINING PROPERTY FINDINGS

Date: **8/11/2008**
Permit Type: **ME**
Description: **REPL.EXISTING HEATING BOILER/ITH HIGH EFFICIENCY BOILERS**

Permit Description: **MECHANICAL PERMIT**
Work Class:
Proposed Use:
Permit Number: 0807150005
Status: FINALED
Valuation: $0.00
Contractor Company:
Contractor Name: SOUTHERN CALIFORNIA BOILER

Date: **8/11/2008**
Permit Type: **PL**
Description: **REPL.EXISTING HEATING BOILER/ITH HIGH EFFICIENCY BOILERS**

Permit Description: **PLUMBING PERMIT**
Work Class:
Proposed Use:
Permit Number: 0807150012
Status: FINALED
Valuation: $0.00
Contractor Company:
Contractor Name: SOUTHERN CALIFORNIA BOILER

Date: **8/11/2008**
Permit Type: **EL**
Description: **REPL.EXISTING HEATING BOILER/ITH HIGH EFFICIENCY BOILERS**

Permit Description: **ELECTRICAL PERMIT**
Work Class:
Proposed Use:
Permit Number: 0808110026
Status: FINALED
Valuation: $0.00
Contractor Company:
Contractor Name: SOUTHERN CALIFORNIA BOILER

ADJOINING PROPERTY FINDINGS

Date: **11/28/2007**
Permit Type: **PL**
Description: **INSTALL 6" BACKFLOW**

Permit Description: **PLUMBING PERMIT**
Work Class:
Proposed Use:
Permit Number: 0711280017
Status: FINALED
Valuation: $0.00
Contractor Company:
Contractor Name: DOTY BROS EQUIPMENT CO.

Date: **2/27/2007**
Permit Type: **EL**
Description: **CO-GENERATION INSTALLATION MOTORS-EQUIPMENT**

Permit Description: **ELECTRICAL PERMIT**
Work Class:
Proposed Use:
Permit Number: 0702270052
Status: FINALED
Valuation: $0.00
Contractor Company:
Contractor Name: ANTHONY ELECTRIC

Date: **8/31/2005**
Permit Type: **BL**
Description: **BUILD THE DRYWALL FOR NEW BOILER**

Permit Description: **BUILDING PERMIT**
Work Class: ALTERATION/REPAIR
Proposed Use:
Permit Number: 0508310013
Status: FINALED
Valuation: $9,000.00
Contractor Company:
Contractor Name: HARRY H JOH CONSTRUCTION

ADJOINING PROPERTY FINDINGS

Date: **8/31/2005**
Permit Type: **ME**
Description: **REPLACE EXISTING BUILDING HEAT BOILER.**

Permit Description: **MECHANICAL PERMIT**
Work Class:
Proposed Use:
Permit Number: 0508310010
Status: FINALED
Valuation: $0.00
Contractor Company:
Contractor Name: SOUTHERN CALIFORNIA BOILER

Date: **8/31/2005**
Permit Type: **PL**
Description: **CONVERT NEW BOILER TO EXISTING GAS SERVICE.**

Permit Description: **PLUMBING PERMIT**
Work Class:
Proposed Use:
Permit Number: 0508310011
Status: FINALED
Valuation: $0.00
Contractor Company:
Contractor Name: SOUTHERN CALIFORNIA BOILER

Date: **8/31/2005**
Permit Type: **EL**
Description: **CONVERT NEW BOILER TO EXISTING EXISTING SERVICE.**

Permit Description: **ELECTRICAL PERMIT**
Work Class:
Proposed Use:
Permit Number: 0508310014
Status: FINALED
Valuation: $0.00
Contractor Company:
Contractor Name: SOUTHERN CALIFORNIA BOILER

ADJOINING PROPERTY FINDINGS

Date:	**5/9/2001**
Permit Type:	**EL**
Description:	**REPLACE 2 CHILLERS AND 2 COOLING TOWERS**
Permit Description:	**ELECTRICAL PERMIT**
Work Class:	
Proposed Use:	
Permit Number:	0105090019
Status:	FINALED
Valuation:	$0.00
Contractor Company:	
Contractor Name:	M B HERZOG ELECTRIC

Date:	**5/1/2001**
Permit Type:	**ME**
Description:	**REPLACE 2 CHILLERS & 2 COOLING TOWERS**
Permit Description:	**MECHANICAL PERMIT**
Work Class:	
Proposed Use:	
Permit Number:	0104300038
Status:	FINALED
Valuation:	$0.00
Contractor Company:	
Contractor Name:	XCEL MECHANICAL SYSTEMS, INC.

ADJOINING PROPERTY FINDINGS

12351 IMPERIAL HWY

Date:	**6/23/2020**
Permit Type:	**B-SIGN**
Description:	**SIGN/"GOLDEN STATE WATER" INSTALLATION OF SIGNAGE, SIGN/"GOLDEN STATE WATER" INSTALLATION OF SI**
Permit Description:	**SIGN**
Work Class:	
Proposed Use:	
Permit Number:	20060329
Status:	CLOSED
Valuation:	$6,396.00
Contractor Company:	
Contractor Name:	

Date:	**2/14/2020**
Permit Type:	**B-COMM T.I**
Description:	**TENANT IMPROVEMENT: "GOLDEN STATE WATER" (PAYMENT, TENANT IMPROVEMENT: "GOLDEN STATE WATER" (PA**
Permit Description:	**COMMERIAL TENANT IMPROVEMENT**
Work Class:	
Proposed Use:	
Permit Number:	20020137
Status:	CLOSED
Valuation:	$150,000.00
Contractor Company:	
Contractor Name:	

ADJOINING PROPERTY FINDINGS

Date: **2/14/2020**
Permit Type: **E-COMMERCI**
Description: **(Golden State Water) T.I. ELECTRICAL WORK:**

Permit Description: **COMMERCIAL ELECTRICAL PERMIT**
Work Class:
Proposed Use:
Permit Number: 20020139
Status: CLOSED
Valuation: $0.00
Contractor Company:
Contractor Name:

Date: **2/14/2020**
Permit Type: **M-COMM**
Description: **(Golden State Water) T.I. MECHANICAL WORK:**

Permit Description: **MECHANICAL COMMERCIAL**
Work Class:
Proposed Use:
Permit Number: 20020140
Status: CLOSED
Valuation: $0.00
Contractor Company:
Contractor Name:

Date: **2/14/2020**
Permit Type: **P-COM**
Description: **(Golden State Water) T.I.PLUMBING WORK: INSTALL, (Golden State Water) T.I.PLUMBING WORK: INST**

Permit Description: **COMMERCIAL PLUMBING**
Work Class:
Proposed Use:
Permit Number: 20020141
Status: CLOSED
Valuation: $0.00
Contractor Company:
Contractor Name:

ADJOINING PROPERTY FINDINGS

Date: **11/27/2019**
Permit Type: **B-COMM T.I**
Description: ***GOLDEN STATE WATER COMPANY* DEMOLITION/REMOVAL OF, *GOLDEN STATE WATER COMPANY* DEMOLITION/REMO**

Permit Description: **COMMERIAL TENANT IMPROVEMENT**
Work Class:
Proposed Use:
Permit Number: 19110311
Status: CLOSED
Valuation: $20,000.00
Contractor Company:
Contractor Name:

Date: **4/24/2017**
Permit Type: **B-COMM T.I**
Description: **12359 IMPERIAL HWY; REMOVE ALL**

Permit Description: **COMMERIAL TENANT IMPROVEMENT**
Work Class:
Proposed Use:
Permit Number: 17040285
Status: CLOSED
Valuation: $26,000.00
Contractor Company:
Contractor Name:

Date: **6/29/2016**
Permit Type: **B-SIGN**
Description: **INSTALLING (1) ILLUMINATED CHANNEL LETTER SIGN TO**

Permit Description: **SIGN**
Work Class:
Proposed Use:
Permit Number: 16060520
Status: OPEN
Valuation: $2,000.00
Contractor Company:
Contractor Name:

ADJOINING PROPERTY FINDINGS

Date:	**6/29/2016**
Permit Type:	**E-SIGNS**
Description:	**SIGN WITH ONE BRANCH CIRCUIT. "FRONTIER**
Permit Description:	**SIGNS ELECTRICAL**
Work Class:	
Proposed Use:	
Permit Number:	16060521
Status:	OPEN
Valuation:	$0.00
Contractor Company:	
Contractor Name:	

Date:	**6/23/2010**
Permit Type:	**B-REROOF C**
Description:	**Tear-off and reroof with GAFGLAS Energy Cap BUR, Mineral Surfaced Cap Sheet, CRRC listed, (Bldg 2,, 12351-55, 12357, 12359, 12361 Imperial Hwy).**
Permit Description:	**REROOF**
Work Class:	
Proposed Use:	
Permit Number:	10060285
Status:	OPEN
Valuation:	$18,000.00
Contractor Company:	
Contractor Name:	PRIMUS CONTRACTING GROUP

ADJOINING PROPERTY FINDINGS

Date:	**3/8/2010**
Permit Type:	**B-COMM T.I**
Description:	**FACADE REMODEL & WALKWAY INCLUDING NEW, ROOF,PARAPET WALLS. MISCELLANEOUS PARKING LOT, IMPROVEMENTS FOR ADA COMPLIANCE. MISC: ELECTRICAL, AND LANDSCAPE. (Builing 2, 12351-55, 12357, 12359,, 12361 Imperial Hwy).**
Permit Description:	**COMMERIAL TENANT IMPROVEMENT**
Work Class:	
Proposed Use:	
Permit Number:	10030067
Status:	CLOSED
Valuation:	$0.00
Contractor Company:	
Contractor Name:	PRIMUS CONTRACTING GROUP

Date:	**3/8/2010**
Permit Type:	**E-COMMERCI**
Description:	**29 light fixtures, 1 TIME CLOCKS, 4 SIGN W/ONE, BRANCH CIRCUIT, 2 ADDITIONAL BRANCH CIRCUITS, WITHIN SAME SIGN, (Building 2, 12351-55, 12357,, 12359, 12361)**
Permit Description:	**COMMERCIAL ELECTRICAL PERMIT**
Work Class:	
Proposed Use:	
Permit Number:	10030057
Status:	CLOSED
Valuation:	$0.00
Contractor Company:	
Contractor Name:	PRIMUS CONTRACTING GROUP

ADJOINING PROPERTY FINDINGS

Date:	**12/8/2009**
Permit Type:	**B-COMM T.I**
Description:	**FACADE REMODEL & WALKWAY INCLUDING NEW, 12361 Imperial Hwy)., ROOF,PARAPET WALLS. MISCELLANEOUS PARKING LOT, IMPROVEMENTS FOR ADA COMPLIANCE. MISC: ELECTRICAL, AND LANDSCAPE. (Builing 2, 12351-55, 12357, 12359,**
Permit Description:	**COMMERIAL TENANT IMPROVEMENT**
Work Class:	
Proposed Use:	
Permit Number:	09120093
Status:	VOID
Valuation:	$206,000.00
Contractor Company:	
Contractor Name:	

Date:	**9/10/2009**
Permit Type:	**E-RES**
Description:	**Temporary power pole.**
Permit Description:	**RESIDENTIAL ELECTRICAL**
Work Class:	
Proposed Use:	
Permit Number:	09090104
Status:	CLOSED
Valuation:	$0.00
Contractor Company:	
Contractor Name:	POWER PLUS

ADJOINING PROPERTY FINDINGS

12357 IMPERIAL HWY

Date:	**8/17/2004**
Permit Type:	**B-COMM T.I**
Description:	**PC EXPIRED DUE TO TIME LIMITATION., DEMOLISH EXISTING METAL FRAME WALL.**
Permit Description:	**COMMERIAL TENANT IMPROVEMENT**
Work Class:	
Proposed Use:	
Permit Number:	04080292
Status:	EXPIRED
Valuation:	$1,000.00
Contractor Company:	
Contractor Name:	

NORWALK BLVD

12510 NORWALK BLVD

Date:	**3/2/2021**
Permit Type:	**E-COMMERCI**
Description:	**INSTALL (1) OUTLET. "MCDONALDS"**
Permit Description:	**COMMERCIAL ELECTRICAL PERMIT**
Work Class:	
Proposed Use:	
Permit Number:	21030053
Status:	CLOSED
Valuation:	$500.00
Contractor Company:	
Contractor Name:	

ADJOINING PROPERTY FINDINGS

Date: **5/21/2020**
Permit Type: **E-COMMERCI**
Description: **MC DONALD'S TENANT IMPROVEMENT:**

Permit Description: **COMMERCIAL ELECTRICAL PERMIT**
Work Class:
Proposed Use:
Permit Number: 20050145
Status: CLOSED
Valuation: $0.00
Contractor Company:
Contractor Name:

Date: **5/21/2020**
Permit Type: **P-RES**
Description: **MC DONALD'S TENANT IMPROVEMENT: (1) NEW FLOOR, MC DONALD'S TENANT IMPROVEMENT: (1) NEW FLOO**

Permit Description: **RESIDENTIAL PLUMBING**
Work Class:
Proposed Use:
Permit Number: 20050146
Status: CLOSED
Valuation: $0.00
Contractor Company:
Contractor Name:

Date: **5/21/2020**
Permit Type: **M-COMM**
Description: **MC DONALD'S TENANT IMPROVEMENT: (6) REGISTERS., MC DONALD'S TENANT IMPROVEMENT: (6) REGISTER**

Permit Description: **MECHANICAL COMMERCIAL**
Work Class:
Proposed Use:
Permit Number: 20050147
Status: CLOSED
Valuation: $0.00
Contractor Company:
Contractor Name:

ADJOINING PROPERTY FINDINGS

Date: **12/17/2019**
Permit Type: **B-COMM T.I**
Description: **MC DONALD'S TENANT IMPROVEMENT:**

Permit Description: **COMMERIAL TENANT IMPROVEMENT**
Work Class:
Proposed Use:
Permit Number: 19120193
Status: CLOSED
Valuation: $157,560.00
Contractor Company:
Contractor Name:

Date: **12/17/2019**
Permit Type: **E-COMMERCI**
Description: **MC DONALD'S TENANT IMPROVEMENT:**

Permit Description: **COMMERCIAL ELECTRICAL PERMIT**
Work Class:
Proposed Use:
Permit Number: 19120194
Status: CLOSED
Valuation: $0.00
Contractor Company:
Contractor Name:

Date: **12/17/2019**
Permit Type: **P-RES**
Description: **MC DONALD'S TENANT IMPROVEMENT:**

Permit Description: **RESIDENTIAL PLUMBING**
Work Class:
Proposed Use:
Permit Number: 19120196
Status: CLOSED
Valuation: $0.00
Contractor Company:
Contractor Name:

ADJOINING PROPERTY FINDINGS

Date: **10/9/2017**
Permit Type: **B-SIGN**
Description: **REPLACE TWO EXISTING MENU BOARDS AT DRIVE-THROUGH, REPLACE TWO EXISTING MENU BOARDS AT DRIVE-TH**

Permit Description: **SIGN**
Work Class:
Proposed Use:
Permit Number: 17100088
Status: OPEN, Printed
Valuation: $5,000.00
Contractor Company:
Contractor Name:

Date: **10/9/2017**
Permit Type: **E-SIGNS**
Description: **SIGN W/ONE BRANCH CIRCUIT AND 1 ADDITIONAL SIGN., SIGN W/ONE BRANCH CIRCUIT AND 1 ADDITIONAL S**

Permit Description: **SIGNS ELECTRICAL**
Work Class:
Proposed Use:
Permit Number: 17100090
Status: OPEN, Printed
Valuation: $0.00
Contractor Company:
Contractor Name:

Date: **3/11/2010**
Permit Type: **E-COMMERCI**
Description: **GENERATOR FOR TEMPORARY FILMING., *MJZ PRRDUCTION***

Permit Description: **COMMERCIAL ELECTRICAL PERMIT**
Work Class:
Proposed Use:
Permit Number: 10030145
Status: OPEN
Valuation: $0.00
Contractor Company:
Contractor Name:

ADJOINING PROPERTY FINDINGS

Date:	**11/15/2007**
Permit Type:	**B-COMM NEW**
Description:	**INSTALLATION OF PLAY EQUIPMENT WITHIN ENCLOSED, PLAY AREA FOR NEW MCDONALD'S RESTAURANT.**
Permit Description:	**NEW COMMERIAL STRUCTURE**
Work Class:	
Proposed Use:	
Permit Number:	07110157
Status:	CLOSED
Valuation:	$15,000.00
Contractor Company:	
Contractor Name:	CCK BUILDERS INC

Date:	**8/17/2007**
Permit Type:	**E-COMMERCI**
Description:	**1 TEMPORARY POWER WITH SUB-PANEL 100 AMPS.**
Permit Description:	**COMMERCIAL ELECTRICAL PERMIT**
Work Class:	
Proposed Use:	
Permit Number:	07080308
Status:	CLOSED
Valuation:	$69,262.00
Contractor Company:	
Contractor Name:	CCK BUILDERS INC

Date:	**8/8/2007**
Permit Type:	**B-DEMO**
Description:	**DEMOLITION OF MC DONALD'S BLDG 3,780 SF.**
Permit Description:	**DEMOLITION OF A STRUCTURE**
Work Class:	
Proposed Use:	
Permit Number:	07080158
Status:	CLOSED
Valuation:	$5,000.00
Contractor Company:	
Contractor Name:	CCK BUILDERS INC

ADJOINING PROPERTY FINDINGS

Date:	**8/8/2007**
Permit Type:	**S-DEMO**
Description:	**CAP EXISTING SEWER CONNECTION.**

Permit Description:	**SEWER DEMOLITION**
Work Class:	
Proposed Use:	
Permit Number:	07080160
Status:	CLOSED
Valuation:	$5,000.00
Contractor Company:	
Contractor Name:	CCK BUILDERS INC

Date:	**8/6/2007**
Permit Type:	**B-SIGN**
Description:	**LOGO'S. ASWELL 1 DOUBLE FACE MONUMENT SIGN, 1, 6 WALL SIGNS 3 ARE CHANNEL LETTERS THE OTHER 3, MERCHANDISER, 1 50' FLAG POLE, 1 CLEARANCE POLE, 1, SIGN, AND 1 ORDER CANOPY., 40' POLE, 2 MENO BOARDS, 5 DIRECTIONAL, 1 BOLLARD**

Permit Description:	**SIGN**
Work Class:	
Proposed Use:	
Permit Number:	07080078
Status:	CLOSED
Valuation:	$25,000.00
Contractor Company:	
Contractor Name:	SUPERIOR ELECTRICAL ADVERTISIN

ADJOINING PROPERTY FINDINGS

Date:	**8/6/2007**
Permit Type:	**E-SIGNS**
Description:	**1 SIGN W/ONE BRANCH CIRCUIT, AND 15 ADDITIONAL, BRANCH CIRCUITS.**
Permit Description:	**SIGNS ELECTRICAL**
Work Class:	
Proposed Use:	
Permit Number:	07080079
Status:	CLOSED
Valuation:	$25,000.00
Contractor Company:	
Contractor Name:	SUPERIOR ELECTRICAL ADVERTISIN

Date:	**8/1/2007**
Permit Type:	**B-COMM NEW**
Description:	**NEW 5,707SF BUILDING (MC'DONALDS RESTAURANT)**
Permit Description:	**NEW COMMERIAL STRUCTURE**
Work Class:	
Proposed Use:	
Permit Number:	07070387
Status:	CLOSED
Valuation:	$561,000.00
Contractor Company:	
Contractor Name:	CCK BUILDERS INC

ADJOINING PROPERTY FINDINGS

Date:	**8/1/2007**
Permit Type:	**E-COMMERCI**
Description:	**outlets, 185 lighting fixtures, 3 wired smoke, detectors, fixed appliances: 1 gargage disposer, 1, clothes washer, 4 range hoods, 8 exhaust fans, 2, ovens, 2 cook tops, 2 fryers, 3 hand dryers., Power apparatus & large appliances: (20) up to 1, 130 outlets, 176 lighting outlets, 14 switch, inclusive, (25) over 1 to 10, (6) over 10 to 50, additional branch circuits., incl, (1) Service panel 0-200 amps, (6) 201-1000, amps. 1 temporary power pole, 15 signs with 2**
Permit Description:	**COMMERCIAL ELECTRICAL PERMIT**
Work Class:	
Proposed Use:	
Permit Number:	07070388
Status:	CLOSED
Valuation:	$561,000.00
Contractor Company:	
Contractor Name:	CCK BUILDERS INC

Date:	**8/1/2007**
Permit Type:	**P-COM**
Description:	**4 water closets, 1 urinal, 3 lavatories, 4 sinks,, 12 floor sinks, 3 floor drains, 5 roof drains, 9, washer, 7 gas systems, 1 water main, 4 hose bibs., lawn sprinkler systems, 1 water heater, 1 clothes**
Permit Description:	**COMMERCIAL PLUMBING**
Work Class:	
Proposed Use:	
Permit Number:	07070404
Status:	CLOSED
Valuation:	$21,013.00
Contractor Company:	
Contractor Name:	CCK BUILDERS INC

ADJOINING PROPERTY FINDINGS

Date: **8/1/2007**
Permit Type: **GR-GRADING**
Description: **2,800 CY 1,400 CUT & 1,400 FILL, (Grading for Mc Donald's)**

Permit Description: **GRADING**
Work Class:
Proposed Use:
Permit Number: 07070411
Status: CLOSED
Valuation: $5,700.00
Contractor Company:
Contractor Name: CCK BUILDERS INC

Date: **8/1/2007**
Permit Type: **B-COMM NEW**
Description: **9 light standards, and 1 trash enclosure.**

Permit Description: **NEW COMMERIAL STRUCTURE**
Work Class:
Proposed Use:
Permit Number: 07070420
Status: CLOSED
Valuation: $11,000.00
Contractor Company:
Contractor Name: CCK BUILDERS INC

Date: **8/1/2007**
Permit Type: **M-COMM**
Description: **3 air handling units each 13,000 cfm, 6, compressors, btu 32,000 each, 3 ventilation, registers (20 inlets, 40 outlets)., systems (4 exhaust fans, 4 grease fans), 60**

Permit Description: **MECHANICAL COMMERCIAL**
Work Class:
Proposed Use:
Permit Number: 07080004
Status: CLOSED
Valuation: $2,100.00
Contractor Company:
Contractor Name: CCK BUILDERS INC

ADJOINING PROPERTY FINDINGS

Date: **8/1/2007**
Permit Type: **S-COMM**
Description: **House sewer connectiong to Public Sewer, 1 grease, interceptor 1,500 gal.**

Permit Description: **COMMERCIAL SEWER PERMIT**
Work Class:
Proposed Use:
Permit Number: 07080005
Status: CLOSED
Valuation: $2,100.00
Contractor Company:
Contractor Name: CCK BUILDERS INC

12603 NORWALK BLVD

Date: **7/1/2010**
Permit Type: **B-COMM T.I**
Description: **Replace dry rott and termite damage, install, T-111 siding and trim.**

Permit Description: **COMMERIAL TENANT IMPROVEMENT**
Work Class:
Proposed Use:
Permit Number: 10070015
Status: CLOSED
Valuation: $4,000.00
Contractor Company:
Contractor Name: RESTAURANT FACILITIES GROUP IN

Date: **4/13/2010**
Permit Type: **M-COMM**
Description: **2 AIR HANDLING UNITS 12.5 TONS AND 1 AT 7.5 TONS.**

Permit Description: **MECHANICAL COMMERCIAL**
Work Class:
Proposed Use:
Permit Number: 10030230
Status: CLOSED
Valuation: $0.00
Contractor Company:
Contractor Name: AIRE RITE AIR CONSITIONING REF

ADJOINING PROPERTY FINDINGS

Date:	**4/13/2010**
Permit Type:	**E-COMMERCI**
Description:	**2 POWER APPARATUS (1-10 INCLUSIVE)**
Permit Description:	**COMMERCIAL ELECTRICAL PERMIT**
Work Class:	
Proposed Use:	
Permit Number:	10030238
Status:	CLOSED
Valuation:	$0.00
Contractor Company:	
Contractor Name:	AIRE RITE AIR CONSITIONING REF

Date:	**7/29/2009**
Permit Type:	**B-REROOF C**
Description:	**Tear-off built up roof system and install roof, system and shingle facade.**
Permit Description:	**REROOF**
Work Class:	
Proposed Use:	
Permit Number:	09070250
Status:	CLOSED
Valuation:	$15,000.00
Contractor Company:	
Contractor Name:	BEST CONTRACTING SERVICES, INC

Date:	**4/9/2008**
Permit Type:	**E-COMMERCI**
Description:	**Installation of one 20 amp, 2P, circuit breaker to, be installed into existing building elelctrical, panel along with a new 3/4" conduit run to a, receptacle for the use of a new contertop soft, serve ice cream/yogurt machine.**
Permit Description:	**COMMERCIAL ELECTRICAL PERMIT**
Work Class:	
Proposed Use:	
Permit Number:	08040122
Status:	CLOSED
Valuation:	$0.00
Contractor Company:	
Contractor Name:	CLASSIC INSTALLS, INC

ADJOINING PROPERTY FINDINGS

12623 NORWALK BLVD

Date:	**2/11/2021**
Permit Type:	**B-SIGN**
Description:	**RESTAURANT "A" UNIT #3 INSTALLING, POPEYE'S RESTAURANT "A" UNIT #3 INSTALLING**
Permit Description:	**SIGN**
Work Class:	
Proposed Use:	
Permit Number:	21020114
Status:	OPEN, Printed
Valuation:	$6,200.00
Contractor Company:	
Contractor Name:	

Date:	**2/11/2021**
Permit Type:	**E-SIGNS**
Description:	**FOR(4)NEW ILLUMINATED SIGNS, ELECTRICAL FOR(4)NEW ILLUMINATED SIGNS**
Permit Description:	**SIGNS ELECTRICAL**
Work Class:	
Proposed Use:	
Permit Number:	21020115
Status:	OPEN, Printed
Valuation:	$0.00
Contractor Company:	
Contractor Name:	

ADJOINING PROPERTY FINDINGS

Date: **1/6/2021**
Permit Type: **O-MISC**
Description: **PROCESS TO COLLECT TEMP CERTIFICATE, *APPLICATION PROCESS TO COLLECT TEMP CERTIFI**

Permit Description: **MISCELLANEOUS PERMITS**
Work Class:
Proposed Use:
Permit Number: 21010040
Status: OPEN, Printed
Valuation: $0.00
Contractor Company:
Contractor Name:

Date: **8/24/2020**
Permit Type: **B-COMM T.I**
Description: **POPEYE'S RESTAURANT "A" UNIT #3, T.I- POPEYE'S RESTAURANT "A" UNIT #3**

Permit Description: **COMMERIAL TENANT IMPROVEMENT**
Work Class:
Proposed Use:
Permit Number: 20080087
Status: OPEN, Printed
Valuation: $165,000.00
Contractor Company:
Contractor Name:

Date: **8/24/2020**
Permit Type: **E-COMMERCI**
Description: **POPEYE'S RESTAURANT "A" UNIT #3, T.I- POPEYE'S RESTAURANT "A" UNIT #3**

Permit Description: **COMMERCIAL ELECTRICAL PERMIT**
Work Class:
Proposed Use:
Permit Number: 20080130
Status: OPEN, Printed
Valuation: $0.00
Contractor Company:
Contractor Name:

ADJOINING PROPERTY FINDINGS

Date: **8/24/2020**
Permit Type: **P-COM**
Description: **POPEYE'S RESTAURANT "A" UNIT #3, T.I- POPEYE'S RESTAURANT "A" UNIT #3**

Permit Description: **COMMERCIAL PLUMBING**
Work Class:
Proposed Use:
Permit Number: 20080131
Status: OPEN, Printed
Valuation: $0.00
Contractor Company:
Contractor Name:

Date: **8/24/2020**
Permit Type: **M-COMM**
Description: **POPEYE'S RESTAURANT "A" UNIT #3, T.I- POPEYE'S RESTAURANT "A" UNIT #3**

Permit Description: **MECHANICAL COMMERCIAL**
Work Class:
Proposed Use:
Permit Number: 20080132
Status: OPEN, Printed
Valuation: $0.00
Contractor Company:
Contractor Name:

Date: **10/25/2019**
Permit Type: **E-COMMERCI**
Description: **NORWALK, BUILDING "A". NEW 4,604SF RETAIL, 12631 NORWALK, BUILDING "A". NEW 4,604SF RET**

Permit Description: **COMMERCIAL ELECTRICAL PERMIT**
Work Class:
Proposed Use:
Permit Number: 19100285
Status: OPEN, Printed
Valuation: $0.00
Contractor Company:
Contractor Name:

ADJOINING PROPERTY FINDINGS

Date:	**10/25/2019**
Permit Type:	**P-COM**
Description:	**NORWALK, BUILDING "A". NEW 4,604SF RETAIL, 12631 NORWALK, BUILDING "A". NEW 4,604SF RET**
Permit Description:	**COMMERCIAL PLUMBING**
Work Class:	
Proposed Use:	
Permit Number:	19100286
Status:	OPEN, Printed
Valuation:	$0.00
Contractor Company:	
Contractor Name:	

Date:	**10/25/2019**
Permit Type:	**M-COMM**
Description:	**NORWALK, BUILDING "A". NEW 4,604SF RETAIL, 12631 NORWALK, BUILDING "A". NEW 4,604SF RET**
Permit Description:	**MECHANICAL COMMERCIAL**
Work Class:	
Proposed Use:	
Permit Number:	19100287
Status:	OPEN, Printed
Valuation:	$0.00
Contractor Company:	
Contractor Name:	

ADJOINING PROPERTY FINDINGS

Date:	**10/3/2019**
Permit Type:	**B-COMM NEW**
Description:	**NORWALK, BUILDING "A". NEW 4,604SF RETAIL, 12631 NORWALK, BUILDING "A". NEW 4,604SF RET**
Permit Description:	**NEW COMMERIAL STRUCTURE**
Work Class:	
Proposed Use:	
Permit Number:	19100035
Status:	OPEN, Printed
Valuation:	$351,536.00
Contractor Company:	
Contractor Name:	

Date:	**9/5/2019**
Permit Type:	**E-SIGNS**
Description:	**W/ONE BRANCH CIRCUIT FOR MONUMENT SIGN TO, SIGN W/ONE BRANCH CIRCUIT FOR MONUMENT SIGN**
Permit Description:	**SIGNS ELECTRICAL**
Work Class:	
Proposed Use:	
Permit Number:	19090055
Status:	OPEN, Printed
Valuation:	$0.00
Contractor Company:	
Contractor Name:	

ADJOINING PROPERTY FINDINGS

Date: **8/15/2019**
Permit Type: **B-SIGN**
Description: **FOR FOUNDATION AND THE MOUNTING OF SIGN, PERMIT FOR FOUNDATION AND THE MOUNTING OF SI**

Permit Description: **SIGN**
Work Class:
Proposed Use:
Permit Number: 19080202
Status: CLOSED
Valuation: $7,500.00
Contractor Company:
Contractor Name:

Date: **7/11/2019**
Permit Type: **P-RES**
Description: **SPRINKLER SYSTEM., LAWN SPRINKLER SYSTEM.**

Permit Description: **RESIDENTIAL PLUMBING**
Work Class:
Proposed Use:
Permit Number: 19070114
Status: OPEN, Printed
Valuation: $0.00
Contractor Company:
Contractor Name:

Date: **6/27/2019**
Permit Type: **B-COMM T.I**
Description: **IMPROVEMENT: BUILDING B (I-HOP RESTAURANT):, TENANT IMPROVEMENT: BUILDING B (I-HOP RESTAU**

Permit Description: **COMMERIAL TENANT IMPROVEMENT**
Work Class:
Proposed Use:
Permit Number: 19060362
Status: OPEN, Printed
Valuation: $144,964.00
Contractor Company:
Contractor Name:

ADJOINING PROPERTY FINDINGS

Date:	**5/15/2019**
Permit Type:	**E-COMMERCI**
Description:	**NORWALK BLVD. "RESTAURANT/SHELL-ONLY" (21), 12623 NORWALK BLVD. "RESTAURANT/SHELL-ONLY"**
Permit Description:	**COMMERCIAL ELECTRICAL PERMIT**
Work Class:	
Proposed Use:	
Permit Number:	19050019
Status:	OPEN, Printed
Valuation:	$0.00
Contractor Company:	
Contractor Name:	

Date:	**5/15/2019**
Permit Type:	**B-COMM T.I**
Description:	**NORWALK BLVD. "RESTAURANT/SHELL-ONLY" (17), 12623 NORWALK BLVD. "RESTAURANT/SHELL-ONLY"**
Permit Description:	**COMMERIAL TENANT IMPROVEMENT**
Work Class:	
Proposed Use:	
Permit Number:	19050020
Status:	OPEN, Printed
Valuation:	$17,000.00
Contractor Company:	
Contractor Name:	

ADJOINING PROPERTY FINDINGS

Date:	**4/25/2019**
Permit Type:	**B-COMM ADD**
Description:	**"B" PROPOSE (5) CANOPIES AT EXTERIOR OF, BUILDING "B" PROPOSE (5) CANOPIES AT EXTERIO**
Permit Description:	**COMMERCIAL ADDITION**
Work Class:	
Proposed Use:	
Permit Number:	19030008
Status:	OPEN, Printed
Valuation:	$45,000.00
Contractor Company:	
Contractor Name:	

Date:	**3/13/2019**
Permit Type:	**B-COMM T.I**
Description:	**ISSUED TO CHANGE CONTRACTOR: REFERRENCE, PERMIT ISSUED TO CHANGE CONTRACTOR: REFERREN**
Permit Description:	**COMMERIAL TENANT IMPROVEMENT**
Work Class:	
Proposed Use:	
Permit Number:	19030136
Status:	OPEN, Printed
Valuation:	$65,000.00
Contractor Company:	
Contractor Name:	

ADJOINING PROPERTY FINDINGS

Date:	**3/13/2019**
Permit Type:	**B-COMM NEW**
Description:	**ISSUED DUE TO CHANGE OF CONTRACTOR,, *PERMIT ISSUED DUE TO CHANGE OF CONTRACTOR,**
Permit Description:	**NEW COMMERIAL STRUCTURE**
Work Class:	
Proposed Use:	
Permit Number:	19030138
Status:	OPEN, Printed
Valuation:	$811,801.00
Contractor Company:	
Contractor Name:	

Date:	**3/13/2019**
Permit Type:	**B-COMM NEW**
Description:	**ISSUED DUE TO CHANGE OF CONTRACTOR., PERMIT ISSUED DUE TO CHANGE OF CONTRACTOR.**
Permit Description:	**NEW COMMERIAL STRUCTURE**
Work Class:	
Proposed Use:	
Permit Number:	19030139
Status:	OPEN, Printed
Valuation:	$46,461.00
Contractor Company:	
Contractor Name:	

ADJOINING PROPERTY FINDINGS

Date:	**3/13/2019**
Permit Type:	**E-COMMERCI**
Description:	**ISSUED DUE TO CHANGE OF CONTRACTOR,, *PERMIT ISSUED DUE TO CHANGE OF CONTRACTOR,**
Permit Description:	**COMMERCIAL ELECTRICAL PERMIT**
Work Class:	
Proposed Use:	
Permit Number:	19030140
Status:	OPEN, Printed
Valuation:	$0.00
Contractor Company:	
Contractor Name:	

Date:	**3/13/2019**
Permit Type:	**M-COMM**
Description:	**ISSUED DUE TO CHANGE OF CONTRACTOR,, *PERMIT ISSUED DUE TO CHANGE OF CONTRACTOR,**
Permit Description:	**MECHANICAL COMMERCIAL**
Work Class:	
Proposed Use:	
Permit Number:	19030141
Status:	OPEN, Printed
Valuation:	$0.00
Contractor Company:	
Contractor Name:	

ADJOINING PROPERTY FINDINGS

Date:	**3/13/2019**
Permit Type:	**P-COM**
Description:	**ISSUED SUE TO CHANGE IN CONTRACTOR., PERMIT ISSUED SUE TO CHANGE IN CONTRACTOR.**
Permit Description:	**COMMERCIAL PLUMBING**
Work Class:	
Proposed Use:	
Permit Number:	19030142
Status:	OPEN, Printed
Valuation:	$0.00
Contractor Company:	
Contractor Name:	

Date:	**3/13/2019**
Permit Type:	**S-RES**
Description:	**ISSUED DUE TO CHANGE OF CONTRACTOR,, *PERMIT ISSUED DUE TO CHANGE OF CONTRACTOR,**
Permit Description:	**SEWER RESIDENTIAL**
Work Class:	
Proposed Use:	
Permit Number:	19030143
Status:	OPEN, Printed
Valuation:	$0.00
Contractor Company:	
Contractor Name:	

ADJOINING PROPERTY FINDINGS

Date: **3/13/2019**
Permit Type: **GR-GRADING**
Description: **ISSUED DUE TO CHANGE OF CONTRACTOR., PERMIT ISSUED DUE TO CHANGE OF CONTRACTOR.**

Permit Description: **GRADING**
Work Class:
Proposed Use:
Permit Number: 19030144
Status: OPEN, Printed
Valuation: $0.00
Contractor Company:
Contractor Name:

Date: **3/13/2019**
Permit Type: **E-COMMERCI**
Description: **ISSUED DUE TO CHANGE OF CONTRACTOR,, PERMIT ISSUED DUE TO CHANGE OF CONTRACTOR,**

Permit Description: **COMMERCIAL ELECTRICAL PERMIT**
Work Class:
Proposed Use:
Permit Number: 19030145
Status: OPEN, Printed
Valuation: $0.00
Contractor Company:
Contractor Name:

Date: **3/6/2019**
Permit Type: **B-DEMO**
Description: **DEMOLISH (E) IHOP RESTAURANT, IHOP; DEMOLISH (E) IHOP RESTAURANT**

Permit Description: **DEMOLITION OF A STRUCTURE**
Work Class:
Proposed Use:
Permit Number: 19030049
Status: OPEN, Printed
Valuation: $40,000.00
Contractor Company:
Contractor Name:

ADJOINING PROPERTY FINDINGS

Date: **3/6/2019**
Permit Type: **S-DEMO**
Description: **DEMO/CAP OFF SEWER, IHOP; DEMO/CAP OFF SEWER**

Permit Description: **SEWER DEMOLITION**
Work Class:
Proposed Use:
Permit Number: 19030050
Status: OPEN, Printed
Valuation: $0.00
Contractor Company:
Contractor Name:

Date: **2/5/2019**
Permit Type: **B-SIGN**
Description: **"B" (IHOP) (6) NEW ILLUMINATED CHANNEL, BUILDING "B" (IHOP) (6) NEW ILLUMINATED CHAN**

Permit Description: **SIGN**
Work Class:
Proposed Use:
Permit Number: 19020045
Status: CLOSED
Valuation: $4,800.00
Contractor Company:
Contractor Name:

Date: **2/5/2019**
Permit Type: **E-SIGNS**
Description: **"B" (IHOP) (6) NEW ILLUMINATED CHANNEL, BUILDING "B" (IHOP) (6) NEW ILLUMINATED CHAN**

Permit Description: **SIGNS ELECTRICAL**
Work Class:
Proposed Use:
Permit Number: 19020046
Status: CLOSED
Valuation: $4,800.00
Contractor Company:
Contractor Name:

ADJOINING PROPERTY FINDINGS

Date:	**1/10/2019**
Permit Type:	**B-COMM T.I**
Description:	**"B" (IHOP) REFLECTED CEILING PLAN, BUILDING "B" (IHOP) REFLECTED CEILING PLAN**
Permit Description:	**COMMERIAL TENANT IMPROVEMENT**
Work Class:	
Proposed Use:	
Permit Number:	19010118
Status:	OPEN, Printed
Valuation:	$65,000.00
Contractor Company:	
Contractor Name:	

Date:	**1/10/2019**
Permit Type:	**E-COMMERCI**
Description:	**SWITCH OUTLETS, 105 LIGHT FIXTURES, 4 SMOKE, 25 SWITCH OUTLETS, 105 LIGHT FIXTURES, 4 SMO**
Permit Description:	**COMMERCIAL ELECTRICAL PERMIT**
Work Class:	
Proposed Use:	
Permit Number:	19010119
Status:	OPEN, Printed
Valuation:	$0.00
Contractor Company:	
Contractor Name:	

ADJOINING PROPERTY FINDINGS

Date:	**8/16/2018**
Permit Type:	**E-COMMERCI**
Description:	**NORWALK BLVD. "RESTAURANT/SHELL-ONLY" (3), 12623 NORWALK BLVD. "RESTAURANT/SHELL-ONLY"**
Permit Description:	**COMMERCIAL ELECTRICAL PERMIT**
Work Class:	
Proposed Use:	
Permit Number:	18080218
Status:	OPEN, Printed
Valuation:	$0.00
Contractor Company:	
Contractor Name:	

Date:	**7/31/2018**
Permit Type:	**E-COMMERCI**
Description:	**NORWALK BLVD. "RESTAURANT/SHELL-ONLY", 12623 NORWALK BLVD. "RESTAURANT/SHELL-ONLY"**
Permit Description:	**COMMERCIAL ELECTRICAL PERMIT**
Work Class:	
Proposed Use:	
Permit Number:	18070361
Status:	OPEN, Printed
Valuation:	$0.00
Contractor Company:	
Contractor Name:	

ADJOINING PROPERTY FINDINGS

Date:	**7/6/2018**
Permit Type:	**B-COMM NEW**
Description:	**NORWALK BLVD "A" (SHELL ONLY FOR FUTURE, 12623 NORWALK BLVD "A" (SHELL ONLY FOR FUTUR**
Permit Description:	**NEW COMMERIAL STRUCTURE**
Work Class:	
Proposed Use:	
Permit Number:	18070026
Status:	OPEN, Printed
Valuation:	$811,801.00
Contractor Company:	
Contractor Name:	

Date:	**7/6/2018**
Permit Type:	**B-COMM NEW**
Description:	**ENCLOSURE 185SF, CMU WALL 2742SF., TRASH ENCLOSURE 185SF, CMU WALL 2742SF.**
Permit Description:	**NEW COMMERIAL STRUCTURE**
Work Class:	
Proposed Use:	
Permit Number:	18070072
Status:	OPEN, Printed
Valuation:	$46,461.00
Contractor Company:	
Contractor Name:	

ADJOINING PROPERTY FINDINGS

Date:	**7/6/2018**
Permit Type:	**E-COMMERCI**
Description:	**NORWALK BLVD. "RESTAURANT/SHELL-ONLY" (28), 12623 NORWALK BLVD. "RESTAURANT/SHELL-ONLY"**
Permit Description:	**COMMERCIAL ELECTRICAL PERMIT**
Work Class:	
Proposed Use:	
Permit Number:	18070073
Status:	OPEN, Printed
Valuation:	$0.00
Contractor Company:	
Contractor Name:	

Date:	**7/6/2018**
Permit Type:	**P-COM**
Description:	**NORWALK BLVD. SHELL RESTAURANT FOR FUTURE, 12623 NORWALK BLVD. SHELL RESTAURANT FOR FUT**
Permit Description:	**COMMERCIAL PLUMBING**
Work Class:	
Proposed Use:	
Permit Number:	18070074
Status:	OPEN, Printed
Valuation:	$0.00
Contractor Company:	
Contractor Name:	

ADJOINING PROPERTY FINDINGS

Date:	**7/6/2018**
Permit Type:	**M-COMM**
Description:	**NORWALK BLVD. SHELL BLDG FOR FUTURE "I-HOP, 12623 NORWALK BLVD. SHELL BLDG FOR FUTURE "I**
Permit Description:	**MECHANICAL COMMERCIAL**
Work Class:	
Proposed Use:	
Permit Number:	18070075
Status:	OPEN, Printed
Valuation:	$0.00
Contractor Company:	
Contractor Name:	

Date:	**7/6/2018**
Permit Type:	**S-RES**
Description:	**NORWALK BLVD. SHELL BLDG FOR FUTURE "I-HOP, 12623 NORWALK BLVD. SHELL BLDG FOR FUTURE "I**
Permit Description:	**SEWER RESIDENTIAL**
Work Class:	
Proposed Use:	
Permit Number:	18070076
Status:	OPEN, Printed
Valuation:	$0.00
Contractor Company:	
Contractor Name:	

Date:	**7/30/2015**
Permit Type:	**M-COMM**
Description:	**12623 Norwalk Blvd, (I-HOP) 7 AIR HANDLER**
Permit Description:	**MECHANICAL COMMERCIAL**
Work Class:	
Proposed Use:	
Permit Number:	15070062
Status:	OPEN
Valuation:	$0.00
Contractor Company:	
Contractor Name:	

ADJOINING PROPERTY FINDINGS

Date: **7/1/2015**
Permit Type: **S-COMM**
Description: **PC: 12623 Norwalk Blvd, (I-HOP) CONNECTING**

Permit Description: **COMMERCIAL SEWER PERMIT**
Work Class:
Proposed Use:
Permit Number: 15070063
Status: Hold
Valuation: $0.00
Contractor Company:
Contractor Name:

Date: **4/23/2010**
Permit Type: **B-SIGN**
Description: **LEGALIZE I-HOP SIGN 9'10" X 4'8"**

Permit Description: **SIGN**
Work Class:
Proposed Use:
Permit Number: 10040229
Status: CLOSED
Valuation: $1,550.00
Contractor Company:
Contractor Name: LIGHTING SOURCE

Date: **4/23/2010**
Permit Type: **E-SIGNS**
Description: **BRANCH CIRCUIT FOR THE LEGALIZATION OF THE I-HOP, SIGN 9'10" X 4'8"**

Permit Description: **SIGNS ELECTRICAL**
Work Class:
Proposed Use:
Permit Number: 10040230
Status: CLOSED
Valuation: $0.00
Contractor Company:
Contractor Name: LIGHTING SOURCE

ADJOINING PROPERTY FINDINGS

12645 NORWALK BLVD

Date:	**1/26/2016**
Permit Type:	**B-RREMODEL**
Description:	**APPLY NEW LAYER OF 4PLY SYSTEM (BUILT-UP ROOF)**
Permit Description:	**REPAIR/REMODEL**
Work Class:	
Proposed Use:	
Permit Number:	16010360
Status:	CLOSED
Valuation:	$35,000.00
Contractor Company:	
Contractor Name:	

Date:	**2/12/2013**
Permit Type:	**B-RREMODEL**
Description:	**Repair vehicle damage to carport wall. Reinstall**
Permit Description:	**REPAIR/REMODEL**
Work Class:	
Proposed Use:	
Permit Number:	13020117
Status:	CLOSED
Valuation:	$2,500.00
Contractor Company:	
Contractor Name:	

Date:	**8/12/2004**
Permit Type:	**B-RREMODEL**
Description:	**CHANGING OUT ALL THE WINDOWS IN THE COMPLEX., TOTALING 129 WINDOWS.**
Permit Description:	**REPAIR/REMODEL**
Work Class:	
Proposed Use:	
Permit Number:	04080222
Status:	OPEN
Valuation:	$38,700.00
Contractor Company:	
Contractor Name:	

ADJOINING PROPERTY FINDINGS

Date:	**6/2/2004**
Permit Type:	**B-RREMODEL**
Description:	**KITCHEN & BATHROOM REMODEL. CONSISTING OF NEW, COUNTERTOPS & NEW FIXTURES.**
Permit Description:	**REPAIR/REMODEL**
Work Class:	
Proposed Use:	
Permit Number:	04060047
Status:	OPEN
Valuation:	$8,000.00
Contractor Company:	
Contractor Name:	

Date:	**6/2/2004**
Permit Type:	**P-RES**
Description:	**1 LAVATORY & 1 SINK CHANGEOUT.**
Permit Description:	**RESIDENTIAL PLUMBING**
Work Class:	
Proposed Use:	
Permit Number:	04060048
Status:	OPEN
Valuation:	$8,000.00
Contractor Company:	
Contractor Name:	

ADJOINING PROPERTY FINDINGS

12700 NORWALK BLVD

Date:	**12/1/2020**
Permit Type:	**B-COMM T.I**
Description:	***COMMUNITY DEVELOPMENT REMODEL* DEMO (E) WALL AND, *COMMUNITY DEVELOPMENT REMODEL* DEMO (E) WAL**
Permit Description:	**COMMERIAL TENANT IMPROVEMENT**
Work Class:	
Proposed Use:	
Permit Number:	20120011
Status:	OPEN, Printed
Valuation:	$0.00
Contractor Company:	
Contractor Name:	

Date:	**12/1/2020**
Permit Type:	**E-COMMERCI**
Description:	***COMMUNITY DEVELOPMENT REMODEL* (75) RECEPTACLE, *COMMUNITY DEVELOPMENT REMODEL* (75) RECEPTA**
Permit Description:	**COMMERCIAL ELECTRICAL PERMIT**
Work Class:	
Proposed Use:	
Permit Number:	20120012
Status:	OPEN, Printed
Valuation:	$0.00
Contractor Company:	
Contractor Name:	

ADJOINING PROPERTY FINDINGS

Date:	**12/1/2020**
Permit Type:	**M-COMM**
Description:	***COMMUNITY DEVELOPMENT REMODEL*(1)FAU, (1)HEAT, *COMMUNITY DEVELOPMENT REMODEL*(1)FAU, (1)HE**
Permit Description:	**MECHANICAL COMMERCIAL**
Work Class:	
Proposed Use:	
Permit Number:	20120013
Status:	OPEN, Printed
Valuation:	$0.00
Contractor Company:	
Contractor Name:	

Date:	**1/8/2020**
Permit Type:	**O-MISC**
Description:	**4-DAY CARNIVAL EVENT AT NORWALK CITY HALL LAWN, 4-DAY CARNIVAL EVENT AT NORWALK CITY HALL LA**
Permit Description:	**MISCELLANEOUS PERMITS**
Work Class:	
Proposed Use:	
Permit Number:	20010053
Status:	CLOSED
Valuation:	$0.00
Contractor Company:	
Contractor Name:	

ADJOINING PROPERTY FINDINGS

Date:	**4/16/2019**
Permit Type:	**O-MISC**
Description:	**5-DAY CARNIVAL EVENT AT NORWALK CITY HALL LAWN, 5-DAY CARNIVAL EVENT AT NORWALK CITY HALL LA**
Permit Description:	**MISCELLANEOUS PERMITS**
Work Class:	
Proposed Use:	
Permit Number:	19040165
Status:	CLOSED
Valuation:	$0.00
Contractor Company:	
Contractor Name:	

Date:	**4/16/2019**
Permit Type:	**E-COMMERCI**
Description:	**5-DAY CARNIVAL AT NORWLAK CITY HALL LAWN. NORWALK, 5-DAY CARNIVAL AT NORWLAK CITY HALL LAWN. NO**
Permit Description:	**COMMERCIAL ELECTRICAL PERMIT**
Work Class:	
Proposed Use:	
Permit Number:	19040166
Status:	CLOSED
Valuation:	$0.00
Contractor Company:	
Contractor Name:	

ADJOINING PROPERTY FINDINGS

Date:	**3/26/2019**
Permit Type:	**O-MISC**
Description:	**3-DAY CARNIVAL EVENT AT NORWALK CITY HALL LAWN, 3-DAY CARNIVAL EVENT AT NORWALK CITY HALL LA**
Permit Description:	**MISCELLANEOUS PERMITS**
Work Class:	
Proposed Use:	
Permit Number:	19030287
Status:	CLOSED
Valuation:	$0.00
Contractor Company:	
Contractor Name:	

Date:	**3/25/2019**
Permit Type:	**M-COMM**
Description:	**REPLACE (E) CHILLER AT CITY HALL (CITY PROJECT), REPLACE (E) CHILLER AT CITY HALL (CITY PROJE**
Permit Description:	**MECHANICAL COMMERCIAL**
Work Class:	
Proposed Use:	
Permit Number:	19030044
Status:	CLOSED
Valuation:	$0.00
Contractor Company:	
Contractor Name:	

ADJOINING PROPERTY FINDINGS

Date: **1/22/2019**
Permit Type: **E-COMMERCI**
Description: **3-DAY CARNIVAL AT NORWLAK CITY HALL LAWN. NORWALK, 3-DAY CARNIVAL AT NORWLAK CITY HALL LAWN. NO**

Permit Description: **COMMERCIAL ELECTRICAL PERMIT**
Work Class:
Proposed Use:
Permit Number: 19010221
Status: OPEN, Printed
Valuation: $0.00
Contractor Company:
Contractor Name:

Date: **1/7/2019**
Permit Type: **E-LGT POLE**
Description: **ADDING (2) LIGHT POLES BEHIND BUS STOP**

Permit Description: **LIGHT POLE/STANDARD ELECTRICAL**
Work Class:
Proposed Use:
Permit Number: 19010060
Status: OPEN, Printed
Valuation: $0.00
Contractor Company:
Contractor Name:

Date: **10/24/2018**
Permit Type: **E-COMMERCI**
Description: **3-DAY CARNIVAL AT NORWLAK CITY HALL LAWN. NORWALK, 3-DAY CARNIVAL AT NORWLAK CITY HALL LAWN. NO**

Permit Description: **COMMERCIAL ELECTRICAL PERMIT**
Work Class:
Proposed Use:
Permit Number: 18100273
Status: OPEN, Printed
Valuation: $0.00
Contractor Company:
Contractor Name:

ADJOINING PROPERTY FINDINGS

Date:	**9/20/2018**
Permit Type:	**E-COMMERCI**
Description:	**INSTALL A 100 AMP SUB PANEL AT LOWER LEVEL PHONE, INSTALL A 100 AMP SUB PANEL AT LOWER LEVEL P**
Permit Description:	**COMMERCIAL ELECTRICAL PERMIT**
Work Class:	
Proposed Use:	
Permit Number:	18090218
Status:	CLOSED
Valuation:	$0.00
Contractor Company:	
Contractor Name:	

Date:	**4/19/2018**
Permit Type:	**O-MISC**
Description:	**4-DAY CARNIVAL EVENT AT NORWALK CITY HALL LAWN, 4-DAY CARNIVAL EVENT AT NORWALK CITY HALL LA**
Permit Description:	**MISCELLANEOUS PERMITS**
Work Class:	
Proposed Use:	
Permit Number:	18040189
Status:	CLOSED
Valuation:	$0.00
Contractor Company:	
Contractor Name:	

ADJOINING PROPERTY FINDINGS

Date:	**4/3/2018**
Permit Type:	**P-RES**
Description:	**REMOVE AND REPLACE 1 40 GALLON WATER HEATER WITH, REMOVE AND REPLACE 1 40 GALLON WATER HEATER**
Permit Description:	**RESIDENTIAL PLUMBING**
Work Class:	
Proposed Use:	
Permit Number:	18040021
Status:	OPEN, Printed
Valuation:	$0.00
Contractor Company:	
Contractor Name:	

Date:	**3/26/2018**
Permit Type:	**E-COMMERCI**
Description:	**REPLACEMENT OF (1) SUB-PANEL 200 AMPS (AT NORTH, REPLACEMENT OF (1) SUB-PANEL 200 AMPS (AT NO**
Permit Description:	**COMMERCIAL ELECTRICAL PERMIT**
Work Class:	
Proposed Use:	
Permit Number:	18030256
Status:	CLOSED
Valuation:	$0.00
Contractor Company:	
Contractor Name:	

ADJOINING PROPERTY FINDINGS

Date: **2/14/2018**
Permit Type: **O-MISC**
Description: **4-DAY CARNIVAL EVENT AT NORWALK CITY HALL LAWN, 4-DAY CARNIVAL EVENT AT NORWALK CITY HALL LA**

Permit Description: **MISCELLANEOUS PERMITS**
Work Class:
Proposed Use:
Permit Number: 18020120
Status: CLOSED
Valuation: $0.00
Contractor Company:
Contractor Name:

Date: **2/5/2018**
Permit Type: **M-RES**
Description: **TEST ONLY**

Permit Description: **MECHANICAL RESIDENTIAL**
Work Class:
Proposed Use:
Permit Number: 18020030
Status: OPEN, Printed
Valuation: $0.00
Contractor Company:
Contractor Name:

Date: **2/5/2018**
Permit Type: **M-NEW HVAC**
Description: **TEST ONLY**

Permit Description: **MECHANICAL NEW HVAC**
Work Class:
Proposed Use:
Permit Number: 18020031
Status: OPEN, Printed
Valuation: $0.00
Contractor Company:
Contractor Name:

ADJOINING PROPERTY FINDINGS

Date: **10/25/2017**
Permit Type: **O-MISC**
Description: **4-DAY CARNIVAL EVENT AT NORWALK CITY HALL LAWN, 4-DAY CARNIVAL EVENT AT NORWALK CITY HALL LA**

Permit Description: **MISCELLANEOUS PERMITS**
Work Class:
Proposed Use:
Permit Number: 17100324
Status: CLOSED
Valuation: $0.00
Contractor Company:
Contractor Name:

Date: **10/25/2017**
Permit Type: **E-COMMERCI**
Description: **4-DAY CARNIVAL AT NORWLAK CITY HALL LAWN.**

Permit Description: **COMMERCIAL ELECTRICAL PERMIT**
Work Class:
Proposed Use:
Permit Number: 17100325
Status: CLOSED
Valuation: $0.00
Contractor Company:
Contractor Name:

Date: **4/27/2017**
Permit Type: **O-MISC**
Description: **5-DAY CARNIVAL EVENT- SPONSORED BY NORWALK Lions, 5-DAY CARNIVAL EVENT- SPONSORED BY NORWALK L**

Permit Description: **MISCELLANEOUS PERMITS**
Work Class:
Proposed Use:
Permit Number: 17040425
Status: CLOSED
Valuation: $0.00
Contractor Company:
Contractor Name:

ADJOINING PROPERTY FINDINGS

Date: **2/16/2017**
Permit Type: **O-MISC**
Description: **4 DAY CARNIVAL EVENT- SPONSORED BY NORWALK**

Permit Description: **MISCELLANEOUS PERMITS**
Work Class:
Proposed Use:
Permit Number: 17020205
Status: OPEN, Printed
Valuation: $0.00
Contractor Company:
Contractor Name:

Date: **1/17/2017**
Permit Type: **GR-GRADING**
Description:

Permit Description: **GRADING**
Work Class:
Proposed Use:
Permit Number: 16110308
Status: OPEN
Valuation: $0.00
Contractor Company:
Contractor Name:

Date: **12/1/2016**
Permit Type: **B-COMM NEW**
Description: **permit FEE ESTIMATE FOR LA FITNESS**

Permit Description: **NEW COMMERIAL STRUCTURE**
Work Class:
Proposed Use:
Permit Number: 16120249
Status: Applied
Valuation: $0.00
Contractor Company:
Contractor Name:

ADJOINING PROPERTY FINDINGS

Date: **7/5/2016**
Permit Type: **B-COMM T.I**
Description: **REMOVE EXISTING ENTRANCE RAMP. CONSTRUCT NEW**

Permit Description: **COMMERIAL TENANT IMPROVEMENT**
Work Class:
Proposed Use:
Permit Number: 16070011
Status: CLOSED
Valuation: $800,000.00
Contractor Company:
Contractor Name:

Date: **5/4/2016**
Permit Type: **B-COMM T.I**
Description: ***MIS-ROOM/ROOM #5* INSTALL A 15' X 10' METAL STUD**

Permit Description: **COMMERIAL TENANT IMPROVEMENT**
Work Class:
Proposed Use:
Permit Number: 16040373
Status: OPEN
Valuation: $0.00
Contractor Company:
Contractor Name:

Date: **3/24/2016**
Permit Type: **O-MISC**
Description: **CARNIVAL AT CITY HALL LAWN (SPONSORED BY THE**

Permit Description: **MISCELLANEOUS PERMITS**
Work Class:
Proposed Use:
Permit Number: 16030359
Status: OPEN
Valuation: $0.00
Contractor Company:
Contractor Name:

ADJOINING PROPERTY FINDINGS

Date: **1/14/2016**
Permit Type: **M-NEW HVAC**
Description: **INSTALL NEW COMPRESSOR (A/C) BTU 36,000 AND**

Permit Description: **MECHANICAL NEW HVAC**
Work Class:
Proposed Use:
Permit Number: 16010208
Status: OPEN
Valuation: $0.00
Contractor Company:
Contractor Name:

Date: **1/5/2016**
Permit Type: **B-COMM T.I**
Description: **PC: REMOVE EXISTING ENTRANCE RAMP. CONSTRUCT NEW**

Permit Description: **COMMERIAL TENANT IMPROVEMENT**
Work Class:
Proposed Use:
Permit Number: 16010029
Status: OPEN
Valuation: $800,000.00
Contractor Company:
Contractor Name:

Date: **10/5/2015**
Permit Type: **E-COMMERCI**
Description: **10 lighting outlets, 16, lighting fixtures, 1**

Permit Description: **COMMERCIAL ELECTRICAL PERMIT**
Work Class:
Proposed Use:
Permit Number: 15030001
Status: OPEN
Valuation: $0.00
Contractor Company:
Contractor Name:

ADJOINING PROPERTY FINDINGS

Date: **8/26/2015**
Permit Type: **O-MISC**
Description: **CARNIVAL AT CITY HALL LAWN (SPONSORED BY FRIENDS**

Permit Description: **MISCELLANEOUS PERMITS**
Work Class:
Proposed Use:
Permit Number: 15080313
Status: CLOSED
Valuation: $0.00
Contractor Company:
Contractor Name:

Date: **4/28/2015**
Permit Type: **E-RES**
Description: **CARNIVAL AT CITY HALL LAWN (SPONSORED BY FRIENDS**

Permit Description: **RESIDENTIAL ELECTRICAL**
Work Class:
Proposed Use:
Permit Number: 15040295
Status: OPEN
Valuation: $0.00
Contractor Company:
Contractor Name:

Date: **4/28/2015**
Permit Type: **O-MISC**
Description: **CARNIVAL AT CITY HALL LAWN (SPONSORED BY FRIENDS**

Permit Description: **MISCELLANEOUS PERMITS**
Work Class:
Proposed Use:
Permit Number: 15040300
Status: CLOSED
Valuation: $0.00
Contractor Company:
Contractor Name:

ADJOINING PROPERTY FINDINGS

Date: **4/28/2015**
Permit Type: **M-RES**
Description: **CARNIVAL AT CITY HALL LAWN (SPONSORED BY FRIENDS**

Permit Description: **MECHANICAL RESIDENTIAL**
Work Class:
Proposed Use:
Permit Number: 15040301
Status: OPEN
Valuation: $0.00
Contractor Company:
Contractor Name:

Date: **4/20/2015**
Permit Type: **E-RES**
Description: ***CITY PROJECT* 12202 IMPERIAL HWY. WORK TO BE DONE**

Permit Description: **RESIDENTIAL ELECTRICAL**
Work Class:
Proposed Use:
Permit Number: 15040251
Status: CLOSED
Valuation: $0.00
Contractor Company:
Contractor Name:

Date: **6/13/2014**
Permit Type: **P-COM**
Description: ***City Project* 12700 NORWALK BLVD. REPLACING**

Permit Description: **COMMERCIAL PLUMBING**
Work Class:
Proposed Use:
Permit Number: 14060156
Status: OPEN
Valuation: $0.00
Contractor Company:
Contractor Name: PRECISION PIPELINE INC.

ADJOINING PROPERTY FINDINGS

Date: **6/1/2014**
Permit Type: **B-REROOF C**
Description:

Permit Description: **REROOF**
Work Class:
Proposed Use:
Permit Number: 14060026
Status: Applied
Valuation: $0.00
Contractor Company:
Contractor Name:

Date: **5/13/2014**
Permit Type: **O-MISC**
Description: **CARNIVAL AT CITY HALL LAWN (SPONSORED BY FRIENDS**

Permit Description: **MISCELLANEOUS PERMITS**
Work Class:
Proposed Use:
Permit Number: 14050132
Status: CLOSED
Valuation: $0.00
Contractor Company:
Contractor Name: SHAMROCK SHOWS

Date: **5/1/2014**
Permit Type: **P-RES**
Description: ***City Project* 12700 NORWALK BLVD. (1) NEW FLOOR**

Permit Description: **RESIDENTIAL PLUMBING**
Work Class:
Proposed Use:
Permit Number: 14050004
Status: OPEN
Valuation: $0.00
Contractor Company:
Contractor Name: A M ROOTER & SERVICE

ADJOINING PROPERTY FINDINGS

Date: **4/9/2014**
Permit Type: **O-MISC**
Description: ***CITY HALL LAWN* 4 day carnival at Norwalk City**

Permit Description: **MISCELLANEOUS PERMITS**
Work Class:
Proposed Use:
Permit Number: 14040025
Status: CLOSED
Valuation: $0.00
Contractor Company:
Contractor Name: SHAMROCK SHOWS

Date: **7/24/2013**
Permit Type: **O-MISC**
Description: ***CITY HALL LAWN* 4 day carnival at Norwalk City**

Permit Description: **MISCELLANEOUS PERMITS**
Work Class:
Proposed Use:
Permit Number: 13070260
Status: OPEN
Valuation: $0.00
Contractor Company:
Contractor Name: SHAMROCK SHOWS

Date: **6/6/2013**
Permit Type: **S-COMM**
Description: ***City Project* 12700 NORWALK BLVD. Sewer repair in**

Permit Description: **COMMERCIAL SEWER PERMIT**
Work Class:
Proposed Use:
Permit Number: 13060100
Status: CLOSED
Valuation: $0.00
Contractor Company:
Contractor Name: A M ROOTER & SERVICE

ADJOINING PROPERTY FINDINGS

Date: **4/9/2013**
Permit Type: **O-MISC**
Description: **4 day carnival at Norwalk City Hall lawn. Event**

Permit Description: **MISCELLANEOUS PERMITS**
Work Class:
Proposed Use:
Permit Number: 13040075
Status: OPEN
Valuation: $0.00
Contractor Company:
Contractor Name: SHAMROCK SHOWS

Date: **3/14/2013**
Permit Type: **B-COMM T.I**
Description: **ADA Building Counter upgrade & wall relocation**

Permit Description: **COMMERIAL TENANT IMPROVEMENT**
Work Class:
Proposed Use:
Permit Number: 13030205
Status: CLOSED
Valuation: $25,000.00
Contractor Company:
Contractor Name: ALPHA 1 CONSTRUCTION

Date: **3/14/2013**
Permit Type: **E-COMMERCI**
Description: **ADA Building Counter upgrade - 7 Electrical**

Permit Description: **COMMERCIAL ELECTRICAL PERMIT**
Work Class:
Proposed Use:
Permit Number: 13030206
Status: CLOSED
Valuation: $0.00
Contractor Company:
Contractor Name: ALPHA 1 CONSTRUCTION

ADJOINING PROPERTY FINDINGS

Date: **4/10/2012**
Permit Type: **O-MISC**
Description: **4 day carnival at Norwalk City Hall lawn. Event**

Permit Description: **MISCELLANEOUS PERMITS**
Work Class:
Proposed Use:
Permit Number: 12040097
Status: CLOSED
Valuation: $0.00
Contractor Company:
Contractor Name: SHAMROCK SHOWS

Date: **1/25/2012**
Permit Type: **S-COMM**
Description: ***City Project* Sewer repair in break room**

Permit Description: **COMMERCIAL SEWER PERMIT**
Work Class:
Proposed Use:
Permit Number: 12010234
Status: CLOSED
Valuation: $0.00
Contractor Company:
Contractor Name: A M ROOTER & SERVICE

Date: **1/24/2012**
Permit Type: **B-COMM T.I**
Description: **NEW PARTITION WALL WITH GLASS WINDOW AT ROOM 5**

Permit Description: **COMMERIAL TENANT IMPROVEMENT**
Work Class:
Proposed Use:
Permit Number: 12010218
Status: CLOSED
Valuation: $3,000.00
Contractor Company:
Contractor Name: FIRST CALL CONCRETE SERVICES

ADJOINING PROPERTY FINDINGS

Date: **1/17/2012**
Permit Type: **P-COM**
Description: ***City Project* Repair of a 3" water line in**

Permit Description: **COMMERCIAL PLUMBING**
Work Class:
Proposed Use:
Permit Number: 12010149
Status: CLOSED
Valuation: $0.00
Contractor Company:
Contractor Name: A M ROOTER & SERVICE

Date: **11/7/2011**
Permit Type: **O-MISC**
Description: **4 day carnival at Norwalk City Hall lawn. Event, date: November 10, through November 14, 2011. 15, mechanical driven rides.**

Permit Description: **MISCELLANEOUS PERMITS**
Work Class:
Proposed Use:
Permit Number: 11110086
Status: CLOSED
Valuation: $0.00
Contractor Company:
Contractor Name: NORWALK FLOAT FOUNDATION

Date: **6/14/2011**
Permit Type: **O-MISC**
Description: **4 day carnival at Norwalk City Hall lawn. Event, date: July 14, through july 17, 2011. 13, mechanical driven rides.**

Permit Description: **MISCELLANEOUS PERMITS**
Work Class:
Proposed Use:
Permit Number: 11060144
Status: OPEN
Valuation: $0.00
Contractor Company:
Contractor Name: SHAMROCK SHOWS

ADJOINING PROPERTY FINDINGS

Date:	**6/7/2011**
Permit Type:	**P-COM**
Description:	**CITY HALL ROOF PROJECT- REPLACE 40 ROOF DRAINS.**

Permit Description:	**COMMERCIAL PLUMBING**
Work Class:	
Proposed Use:	
Permit Number:	11060063
Status:	CLOSED
Valuation:	$0.00
Contractor Company:	
Contractor Name:	HARP PLUMBING INC.

Date:	**4/25/2011**
Permit Type:	**E-COMMERCI**
Description:	**Miscellaneous Conduits and Conductors, reconnect, 23 a/c units. (CITY PROJECT, FEES WAIVED)**

Permit Description:	**COMMERCIAL ELECTRICAL PERMIT**
Work Class:	
Proposed Use:	
Permit Number:	11040216
Status:	CLOSED
Valuation:	$0.00
Contractor Company:	
Contractor Name:	MARCO A PADILLA

ADJOINING PROPERTY FINDINGS

Date:	**4/18/2011**
Permit Type:	**B-REROOF C**
Description:	****CITY-PROJECT**Remove and Re-Roof entire City, Hall, excluding City Clerk's building. Applying, PVC single Ply Roof System (Cool-Roof), Aprox..39,700sf., PROJECT# 7830**
Permit Description:	**REROOF**
Work Class:	
Proposed Use:	
Permit Number:	11040150
Status:	CLOSED
Valuation:	$39,700.00
Contractor Company:	
Contractor Name:	CABRAL ROOFING & WATERPROOFING

Date:	**4/11/2011**
Permit Type:	**M-COMM**
Description:	**"CITY PROJECT" ALTERATIONS TO DUCT WORK FOR (2), EXISTING UNITS., "ABOVE COMMUNITY DEVELOPMENT BLDG, ROOM 12 & 13"**
Permit Description:	**MECHANICAL COMMERCIAL**
Work Class:	
Proposed Use:	
Permit Number:	11040081
Status:	CLOSED
Valuation:	$0.00
Contractor Company:	
Contractor Name:	ACCO ENGINEERED SYSTEMS

ADJOINING PROPERTY FINDINGS

Date:	**3/8/2011**
Permit Type:	**O-MISC**
Description:	**4 day carnival at Norwalk City Hall lawn. Event, date: March 31, through April 3, 2010.**

Permit Description:	**MISCELLANEOUS PERMITS**
Work Class:	
Proposed Use:	
Permit Number:	11030052
Status:	CLOSED
Valuation:	$0.00
Contractor Company:	
Contractor Name:	SHAMROCK SHOWS

Date:	**10/25/2010**
Permit Type:	**B-SIGN**
Description:	**"CITY PROJECT" Remove and replace exising 5'6" x, 16'11" incadescent display with a 5'1" x 16' 6", LED display unit to existing Monument Sign.**

Permit Description:	**SIGN**
Work Class:	
Proposed Use:	
Permit Number:	10100245
Status:	CLOSED
Valuation:	$28,000.00
Contractor Company:	
Contractor Name:	CALIFORNIA MARQUEE

ADJOINING PROPERTY FINDINGS

Date:	**10/25/2010**
Permit Type:	**E-SIGNS**
Description:	**"CITY PROJECT" SIGN BRANCH CIRCUIT DUE TO REMOVAL, AND REPLACEMENT OF EXISTING INCADESCENT LED, DISPLAY UNIT.**
Permit Description:	**SIGNS ELECTRICAL**
Work Class:	
Proposed Use:	
Permit Number:	10100246
Status:	CLOSED
Valuation:	$0.00
Contractor Company:	
Contractor Name:	CALIFORNIA MARQUEE

Date:	**6/24/2010**
Permit Type:	**E-COMMERCI**
Description:	****CITY PROJECT** REROUTING OF ELECTRICAL FEED, LINES,CITY HALL., CITY PROJECT#7828**
Permit Description:	**COMMERCIAL ELECTRICAL PERMIT**
Work Class:	
Proposed Use:	
Permit Number:	10060313
Status:	CLOSED
Valuation:	$0.00
Contractor Company:	
Contractor Name:	MORROW MEADOWS ELECTRIC

ADJOINING PROPERTY FINDINGS

Date:	**6/2/2010**
Permit Type:	**E-COMMERCI**
Description:	****CITY PROJECT** 1 RECEPTACLE OUTLET (DEDICATED, CIRCUIT) CITY CLERCKS OFFICE.**
Permit Description:	**COMMERCIAL ELECTRICAL PERMIT**
Work Class:	
Proposed Use:	
Permit Number:	10060017
Status:	OPEN
Valuation:	$0.00
Contractor Company:	
Contractor Name:	MORROW MEADOWS ELECTRIC

Date:	**3/16/2010**
Permit Type:	**O-MISC**
Description:	**4 day carnival at Norwalk City Hall lawn. Event, date: April 15, through April 18, 2010.**
Permit Description:	**MISCELLANEOUS PERMITS**
Work Class:	
Proposed Use:	
Permit Number:	10030189
Status:	OPEN
Valuation:	$0.00
Contractor Company:	
Contractor Name:	SHAMROCK SHOWS

Date:	**3/30/2009**
Permit Type:	**O-MISC**
Description:	**4 day carnival at Norwalk City Hall lawn. Event, date: April 30, through May 3, 2009.**
Permit Description:	**MISCELLANEOUS PERMITS**
Work Class:	
Proposed Use:	
Permit Number:	09030316
Status:	CLOSED
Valuation:	$0.00
Contractor Company:	
Contractor Name:	SHAMROCK SHOWS

ADJOINING PROPERTY FINDINGS

Date:	**2/26/2008**
Permit Type:	**O-MISC**
Description:	**3 DAY CARNIVAL AT CITY HALL LAWN April 10-13th,, 2008 Ride list: CENTURY WHEEL C17408, GEEWIZZ, C17417, YOYO C3838, ORIENT EXPRESS C17755, ZIPPER, C17076, TORNADO C17657, CASINO C13985, BUMPER CARS, C10883, RAIDERS N/A, SILVER STREAKC17906, GOGATOR, C13528, M.G.R C150, JUMBOS C3709, JETSC303,, APPLESC11855, SLIDE N/A, TOONTWOWN N/A.**
Permit Description:	**MISCELLANEOUS PERMITS**
Work Class:	
Proposed Use:	
Permit Number:	08020322
Status:	CLOSED
Valuation:	$0.00
Contractor Company:	
Contractor Name:	SHAMROCK SHOWS

Date:	**8/14/2007**
Permit Type:	**B-COMM ADD**
Description:	**INSTALLING 80' FLAG POLE, ** 3'X 11' FOOTING****
Permit Description:	**COMMERCIAL ADDITION**
Work Class:	
Proposed Use:	
Permit Number:	07080245
Status:	OPEN
Valuation:	$20,000.00
Contractor Company:	
Contractor Name:	SO CALIFORNIA FLAGPOLE

ADJOINING PROPERTY FINDINGS

Date:	**8/7/2007**
Permit Type:	**E-COMMERCI**
Description:	**MISCELLANEOUS CONDUITS AND CONDUCTORS FOR NEW LAWN, MONUMENT.**
Permit Description:	**COMMERCIAL ELECTRICAL PERMIT**
Work Class:	
Proposed Use:	
Permit Number:	07080121
Status:	OPEN
Valuation:	$40,000.00
Contractor Company:	
Contractor Name:	RAASCH CONTRACTING

Date:	**8/6/2007**
Permit Type:	**B-COMM NEW**
Description:	**FLAGPOLE INSERTS)., Pc# 07080072, this number reflects both permit and, MONUMENT PEDESTAL (WILL INSTALL PLATFORM AND, plan check.**
Permit Description:	**NEW COMMERIAL STRUCTURE**
Work Class:	
Proposed Use:	
Permit Number:	07080072
Status:	OPEN
Valuation:	$12,000.00
Contractor Company:	
Contractor Name:	KENNETH D ARNOLD AND ASSOCIATE

ADJOINING PROPERTY FINDINGS

Date:	**5/14/2007**
Permit Type:	**O-MISC**
Description:	**2007 Ride list: Tilt c18142, Pumpkin Spin c18141,, 3 DAY CARNIVAL AT CITY HALL LAWN June 14-17th,, Swinger c8652, Scat c2927, turtle c12505, kiddie, ferris wheel c18484, slide, glass house, funhouse., swing c1108, tank ride c2451, car ride c237,**
Permit Description:	**MISCELLANEOUS PERMITS**
Work Class:	
Proposed Use:	
Permit Number:	07050247
Status:	OPEN
Valuation:	$40,000.00
Contractor Company:	
Contractor Name:	WEST COAST SHOWS

Date:	**3/5/2007**
Permit Type:	**O-MISC**
Description:	**4 DAY CARNIVAL AT CITY HALL LAWN APRIL 26-29TH,, 2007 Ride list:century wheel c17408,geewizz, orient express c17787, himalaya c17755,, c17417, yoyo c3838, bumper cars c10883, raiders n/a, silver streak c17906, gogator c13528, M.G.R. c150, jumbos c3709, jets c303, zipper c17076, tornado c17657, casino c13985,, apples c11855, slide n/a, toontown n/a**
Permit Description:	**MISCELLANEOUS PERMITS**
Work Class:	
Proposed Use:	
Permit Number:	07030085
Status:	CLOSED
Valuation:	$10,000.00
Contractor Company:	
Contractor Name:	SHAMROCK SHOWS

ADJOINING PROPERTY FINDINGS

Date:	**2/14/2007**
Permit Type:	**B-COMM ADD**
Description:	**NEW SHADE STRUCTURE CANOPY BETWEEN CITY HALL AND, COUNCIL CHAMBERS**
Permit Description:	**COMMERCIAL ADDITION**
Work Class:	
Proposed Use:	
Permit Number:	07020252
Status:	OPEN
Valuation:	$13,000.00
Contractor Company:	
Contractor Name:	

Date:	**2/2/2007**
Permit Type:	**O-MISC**
Description:	**NORWALK GIRL'S SOFTBALL MAY 17-20,2007. RIDE LIST;, TOTAL OF 15, TORNADO, SLIDE BOUNCE, KITE FLYER., TILT A WIHIL C18142, PUMKIN SPIN C18141, SWINGER, C8652, SCAT C2927, TURTLE TRAIN C12505, KIDDIE, SWINGER C1108, TANK RIDE C2451, CAR RIDE C237,, GLASS HOUSE, FUNHOUSE, SLIDE, FERRIS WHEEL,**
Permit Description:	**MISCELLANEOUS PERMITS**
Work Class:	
Proposed Use:	
Permit Number:	07020022
Status:	CLOSED
Valuation:	$22,000.00
Contractor Company:	
Contractor Name:	WEST COAST SHOWS

ADJOINING PROPERTY FINDINGS

Date:	**10/3/2006**
Permit Type:	**E-COMMERCI**
Description:	**5 Power apparatus (50-100 inclusive), 1 generator (over 100), Ride list:, century wheel c17408, geewizz c17417, yoyo c3838, orient express c17787, himalaya c17787, zipper c17076, tornado c17657, casino c13985, bumper cars c10883, raiders n/a, silver streak c17906, gogator c13528, M.G.R. c150, 6 power apparatus (10-50 inclusive), jumbos c3709, toontown n/a, jets c303, apples c11855, slide n/a**
Permit Description:	**COMMERCIAL ELECTRICAL PERMIT**
Work Class:	
Proposed Use:	
Permit Number:	06100025
Status:	VOID
Valuation:	$31,277.00
Contractor Company:	
Contractor Name:	RONALD ELECTRIC

Date:	**10/3/2006**
Permit Type:	**E-COMMERCI**
Description:	**5 Power apparatus (50-100 inclusive), 1 generator (over 100), Ride list:, century wheel c17408, geewizz c17417, yoyo c3838, orient express c17787, himalaya c17787, zipper c17076, 6 power apparatus (10-50 inclusive), tornado c17657, toontown n/a, casino c13985, bumper cars c10883, raiders n/a, silver streak c17906, gogator c13528, M.G.R. c150, jumbos c3709, jets c303, apples c11855, slide n/a**
Permit Description:	**COMMERCIAL ELECTRICAL PERMIT**
Work Class:	
Proposed Use:	
Permit Number:	06100026
Status:	VOID
Valuation:	$31,277.00
Contractor Company:	
Contractor Name:	RONALD ELECTRIC

ADJOINING PROPERTY FINDINGS

Date:	**10/3/2006**
Permit Type:	**O-MISC**
Description:	**list:century wheel c17408,geewizz c17417, yoyo, CARNIVAL AT CITY HALL LAWN NOV 2nD- 5TH, 2006 Ride, c3838, toontown n/a, orient express c17787, himalaya c17787,, zipper c17076, tornado c17657, casino c13985,, bumper cars c10883, raiders n/a, silver streak c17906, gogator c13528, M.G.R. c150, jumbos c3709, jets c303, apples c11855, slide n/a**
Permit Description:	**MISCELLANEOUS PERMITS**
Work Class:	
Proposed Use:	
Permit Number:	06100027
Status:	OPEN
Valuation:	$31,277.00
Contractor Company:	
Contractor Name:	SHAMROCK SHOWS

Date:	**10/3/2006**
Permit Type:	**O-MISC**
Description:	**list:century wheel c17408,geewizz c17417, yoyo, c3838, orient express c17787, himalaya c17787,, zipper c17076, tornado c17657, casino c13985,, bumper cars c10883, raiders n/a, silver streak c17906, gogator c13528, M.G.R. c150, jumbos c3709, jets c303, CARNIVAL AT CITY HALL LAWN NOV 2nD- 5TH, 2006 Ride, apples c11855, slide n/a, toontown n/a**
Permit Description:	**MISCELLANEOUS PERMITS**
Work Class:	
Proposed Use:	
Permit Number:	06100028
Status:	VOID
Valuation:	$31,277.00
Contractor Company:	
Contractor Name:	SHAMROCK SHOWS

ADJOINING PROPERTY FINDINGS

Date:	**9/15/2006**
Permit Type:	**O-MISC**
Description:	**CARNIVAL AT CITY LAWN, EVENT DATES Sept 15 and 16,, celebration", 2006. "City of Norwalk September 16th**
Permit Description:	**MISCELLANEOUS PERMITS**
Work Class:	
Proposed Use:	
Permit Number:	06090231
Status:	OPEN
Valuation:	$5,000.00
Contractor Company:	
Contractor Name:	O ENTERTAINMENT INC

Date:	**9/13/2006**
Permit Type:	**E-COMMERCI**
Description:	**EVENT DATES (SEPT 15 & 16)1 GENERATOR (POWER, APPARATUS OVER 100) 12 RIDES, 4 BOOTH LIGHTING**
Permit Description:	**COMMERCIAL ELECTRICAL PERMIT**
Work Class:	
Proposed Use:	
Permit Number:	06090176
Status:	OPEN
Valuation:	$4,500.00
Contractor Company:	
Contractor Name:	J&H ELECTRICAL SERVICES

ADJOINING PROPERTY FINDINGS

Date:	**5/4/2006**
Permit Type:	**B-COMM T.I**
Description:	**PARTITION,REMOVE, REAPIR, AND EXTEND T-BAR, REMOVE DRYWALL PARTITION, BUILD NEW DEMOUNTABLE, CEILING. (NOTE: CITY PROJECT/PUBLIC SAFETY DEPT.)**
Permit Description:	**COMMERIAL TENANT IMPROVEMENT**
Work Class:	
Proposed Use:	
Permit Number:	06050104
Status:	CLOSED
Valuation:	$8,000.00
Contractor Company:	
Contractor Name:	BIZAL-HOFF COMPANY

Date:	**2/17/2006**
Permit Type:	**O-MISC**
Description:	**GEEWIZZ, YOYO, ORIENT, HIMALAYUA, ZIPPER, TORNADO,, CASINO, BUPER CARS, RAIDERS SILVER STREAK,, 2006: MGR C17203, ZIPPER C17672, CENTURY WHEEL,, GOGATOR, M.G.R., JUMBOS, JETS, APPLES, SLIDE,, CARNIVAL AT CITY LAWN, EVENT DATESAPRIL 6-9TH,, TOONTOWN.**
Permit Description:	**MISCELLANEOUS PERMITS**
Work Class:	
Proposed Use:	
Permit Number:	06020323
Status:	OPEN
Valuation:	$61,000.00
Contractor Company:	
Contractor Name:	SHAMROCK SHOWS

ADJOINING PROPERTY FINDINGS

Date:	**11/3/2005**
Permit Type:	**B-COMM T.I**
Description:	**TENANT IMPROVEMENT NEW PARTITION WALLS AT, RECREATION DEPARTMENT, CITY PROJECT NO FEE**
Permit Description:	**COMMERIAL TENANT IMPROVEMENT**
Work Class:	
Proposed Use:	
Permit Number:	05110108
Status:	OPEN
Valuation:	$3,000.00
Contractor Company:	
Contractor Name:	BIZAL-HOFF COMPANY

Date:	**11/3/2005**
Permit Type:	**B-COMM T.I**
Description:	**DUPLICATION, TENANT IMPROVEMENT NEW PARTITION WALLS AT, CITY PROJECT NO FEE**
Permit Description:	**COMMERIAL TENANT IMPROVEMENT**
Work Class:	
Proposed Use:	
Permit Number:	05110109
Status:	OPEN
Valuation:	$3,000.00
Contractor Company:	
Contractor Name:	BIZAL-HOFF COMPANY

ADJOINING PROPERTY FINDINGS

Date:	**10/17/2005**
Permit Type:	**O-MISC**
Description:	**HALLOWEEN FESTIVAL, BOOTHS, RIDES, &, INFLATED BALLONS ON ROOF OF CITY HALL**
Permit Description:	**MISCELLANEOUS PERMITS**
Work Class:	
Proposed Use:	
Permit Number:	05100256
Status:	OPEN
Valuation:	$29,000.00
Contractor Company:	
Contractor Name:	

Date:	**9/27/2005**
Permit Type:	**O-MISC**
Description:	**CARNIVAL AT CITY HALL LAWN NOV 3RD- 6TH, 2005, JETS C303, APPLES C11855, SLIDE N/A, TOONTOWN N/A., RIDES: CASINO, C-16023, GO GATOR C-8697, CENTURY, WHEEL C17408, GEEWIZZ C17417, YOYO C3838, ORIENT, EXPRESS C17787, HIMALAYA C17755, ZIPPER C17076,, TORNADO C17657, BUMPER CARS C10883, RAIDER N/A,, SILVER STREAK C17906, M.G.R. C150, JUMBOS C3709,**
Permit Description:	**MISCELLANEOUS PERMITS**
Work Class:	
Proposed Use:	
Permit Number:	05090426
Status:	OPEN
Valuation:	$90,813.00
Contractor Company:	
Contractor Name:	SHAMROCK SHOWS

ADJOINING PROPERTY FINDINGS

Date: **6/8/2005**
Permit Type: **O-MISC**
Description: **CARNIVAL AT CITY HALL LAWN**

Permit Description: **MISCELLANEOUS PERMITS**
Work Class:
Proposed Use:
Permit Number: 03040363
Status: OPEN
Valuation: $40,000.00
Contractor Company:
Contractor Name:

Date: **6/8/2005**
Permit Type: **O-MISC**
Description: **VETERAN'S CARNIVAL JUNE 12 - JUNE 15TH.**

Permit Description: **MISCELLANEOUS PERMITS**
Work Class:
Proposed Use:
Permit Number: 03060033
Status: OPEN
Valuation: $5,000.00
Contractor Company:
Contractor Name:

Date: **6/8/2005**
Permit Type: **B-COMM NEW**
Description: **NEW RESTROOM/ CONCESSION BUILDING. CITY PROJECT.**

Permit Description: **NEW COMMERIAL STRUCTURE**
Work Class:
Proposed Use:
Permit Number: 03030100
Status: OPEN
Valuation: $4,493.00
Contractor Company:
Contractor Name: W & N LUXOR CONSTRUCTION INC

ADJOINING PROPERTY FINDINGS

Date:	**6/2/2005**
Permit Type:	**O-MISC**
Description:	**CARNIVAL AT CITY HALL LAWN JUNE 16- JUNE 19, 2005, RIDES: CASINO, C-16023, ELEPHANTS C-182, FERRIS, BOUNCE, RAIDERS, SLIDE, FOOD BOOTH., WHEEL C-15867, GO GATOR C-8697, MOTORCYCLE C-6639,, PARATROOPER C-14976, ROCK -O-PLANE C-176, ROUND UP, C-24, SCOOTER C17911, UMBRELLA C-5607, ZUMUR, C-3640, NON-MECHANICAL: FUNHOUSE, INFLATABLE**
Permit Description:	**MISCELLANEOUS PERMITS**
Work Class:	
Proposed Use:	
Permit Number:	05060048
Status:	OPEN
Valuation:	$1,000.00
Contractor Company:	
Contractor Name:	CHRISTIANSEN AMUSEMENTS

Date:	**5/11/2005**
Permit Type:	**M-RES**
Description:	**9 PACKAGE UNITS: COMPRESSORS AND FAU'S, AT NORTH SIDE OF BLDG.**
Permit Description:	**MECHANICAL RESIDENTIAL**
Work Class:	
Proposed Use:	
Permit Number:	05050222
Status:	OPEN
Valuation:	$13,000.00
Contractor Company:	
Contractor Name:	CENTURY REFRIGERATION COMPANY

ADJOINING PROPERTY FINDINGS

Date:	**5/4/2005**
Permit Type:	**P-COM**
Description:	**4 WATER CLOSETS, 2 SINKS, 4 URINALS & 1 HOSE BIBB, AT ROOM 103, 1 WATER CLOSET & 1 SINK AT RM 102**
Permit Description:	**COMMERCIAL PLUMBING**
Work Class:	
Proposed Use:	
Permit Number:	05050063
Status:	CLOSED
Valuation:	$14,000.00
Contractor Company:	
Contractor Name:	TEKTON BUILDING & CONST. GROUP

Date:	**5/4/2005**
Permit Type:	**E-COMMERCI**
Description:	**2 RECEPTACLES, 3 LIGHT, 3 SWITCHES & 6 LIGHTING, CITY PROJECT, FIXTURES; ROOM 103**
Permit Description:	**COMMERCIAL ELECTRICAL PERMIT**
Work Class:	
Proposed Use:	
Permit Number:	05050064
Status:	CLOSED
Valuation:	$14,000.00
Contractor Company:	
Contractor Name:	TEKTON BUILDING & CONST. GROUP

ADJOINING PROPERTY FINDINGS

Date:	**4/28/2005**
Permit Type:	**O-MISC**
Description:	**CARNIVAL AT CITY LAWN, EVENT DATES MAY 12-15,2005, ROADSTERS C 2436., MGR C17203, RING OF FIRE C17191, GRAVITRON C11507,, CRYSTAL LIL NA, ZIPPER C17672, SIZZLER C14169, WACKY SHACK-NA, CREEPY CASTLE-NA, SLIDE-NA,, ORBITER C-09235, ORIENT C17584, BUS C17048,, BALLONS C17822, STAR COMMANDER C18014,, DUMBO A24898, KANGAROO A24574, TRAIN A 24577**
Permit Description:	**MISCELLANEOUS PERMITS**
Work Class:	
Proposed Use:	
Permit Number:	05040533
Status:	OPEN
Valuation:	$2,500.00
Contractor Company:	
Contractor Name:	DESERT STAR ATTRACTIONS

Date:	**3/10/2005**
Permit Type:	**O-MISC**
Description:	**CENTURY WHEEL C17408, GEEWIZZ C17417, YOYO C3838,, ORIENT EXPRESS C17787, HIMALAYA C17755, ZIPPER, C17076, TORNADO C17657, CASINO C13985, BUMPER, CARS C10883, RAIDERS N/Z, SILVER STREAD C17906,, 4 DAY CARNIVAL EVENT, APRIL 7 - 10TH, 2005, GOGATOR C13528, MGR C150, JUMBOS C3709, JETS, C303, APPLES C11855, SLIDE N/A, TOONTOWN N/A.**
Permit Description:	**MISCELLANEOUS PERMITS**
Work Class:	
Proposed Use:	
Permit Number:	05030203
Status:	OPEN
Valuation:	$1,974.00
Contractor Company:	
Contractor Name:	SHAMROCK SHOWS

ADJOINING PROPERTY FINDINGS

Date: **12/2/2004**
Permit Type: **B-COMM T.I**
Description: **RENOVATION OF BATHROOMS TO PROVIDE DISABLED ACCESS, CITY PROJECT, REMOVE STUD & RELOCATE FIXTURES;**

Permit Description: **COMMERIAL TENANT IMPROVEMENT**
Work Class:
Proposed Use:
Permit Number: 04120026
Status: CLOSED
Valuation: $181,000.00
Contractor Company:
Contractor Name: TEKTON BUILDING & CONST. GROUP

Date: **12/2/2004**
Permit Type: **E-COMMERCI**
Description: **3 RECEPTACLES, 1 LIGHT, 7 SWITCHES & 1 LIGHTING, FIXTURE; 1 FAN., CITY PROJECT**

Permit Description: **COMMERCIAL ELECTRICAL PERMIT**
Work Class:
Proposed Use:
Permit Number: 04120027
Status: CLOSED
Valuation: $181,000.00
Contractor Company:
Contractor Name: TEKTON BUILDING & CONST. GROUP

Date: **12/2/2004**
Permit Type: **P-COM**
Description: **5 WATER CLOSETS, 3 SINKS & 2 HOSE BIBS.**

Permit Description: **COMMERCIAL PLUMBING**
Work Class:
Proposed Use:
Permit Number: 04120028
Status: CLOSED
Valuation: $181,000.00
Contractor Company:
Contractor Name: TEKTON BUILDING & CONST. GROUP

ADJOINING PROPERTY FINDINGS

Date:	**10/26/2004**
Permit Type:	**O-MISC**
Description:	**CENTURY WHEEL C17408, GEEWIZZ C17417, YOYO C3838,, ORIENT EXPRESS C17787, HIMALAYA C17755, ZIPPER, 4 DAY CARNIVAL EVENT, NOVEMBER 18-21, 2004, C17076, TORNADO C17657, CASINO C13985, BUMPER, C303, APPLES C11855, SLIDE N/A, TOONTOWN N/A., CARS C10883, RAIDERS N/Z, SILVER STREAD C17906,, GOGATOR C13528, MGR C150, JUMBOS C3709, JETS**
Permit Description:	**MISCELLANEOUS PERMITS**
Work Class:	
Proposed Use:	
Permit Number:	04100399
Status:	OPEN
Valuation:	$31,522.00
Contractor Company:	
Contractor Name:	SHAMROCK SHOWS

Date:	**8/9/2004**
Permit Type:	**O-MISC**
Description:	**3 DAY CARNIVAL AT CITY HALL LAWN, EVENT DATES AUGUST 27TH THRU 29TH, 2004., SEE ATTACHED LIST FOR RIDES**
Permit Description:	**MISCELLANEOUS PERMITS**
Work Class:	
Proposed Use:	
Permit Number:	04080135
Status:	OPEN
Valuation:	$20,603.00
Contractor Company:	
Contractor Name:	SHAMROCK SHOWS

ADJOINING PROPERTY FINDINGS

Date: **5/27/2004**
Permit Type: **O-MISC**
Description: **CARNIVAL AT CITY HALL LAWN JUNE 17- JUNE 20, 2004, SEE ATTACHED LIST FOR ALL RIDES AND BOOTHS.**

Permit Description: **MISCELLANEOUS PERMITS**
Work Class:
Proposed Use:
Permit Number: 04050422
Status: OPEN
Valuation: $141,000.00
Contractor Company:
Contractor Name: CHRISTIANSEN AMUSEMENTS

Date: **4/15/2004**
Permit Type: **O-MISC**
Description: **CARNIVAL AT CITY LAWN, EVENT DATES MAY 6-9, 2004.**

Permit Description: **MISCELLANEOUS PERMITS**
Work Class:
Proposed Use:
Permit Number: 04040181
Status: OPEN
Valuation: $1,584.00
Contractor Company:
Contractor Name: DESERT STAR ATTRACTIONS

Date: **3/11/2004**
Permit Type: **B-COMM T.I**
Description: **RENOVATION OF BATHROOMS TO PROVIDE DISABLED ACCESS**

Permit Description: **COMMERIAL TENANT IMPROVEMENT**
Work Class:
Proposed Use:
Permit Number: 03020051
Status: OPEN
Valuation: $20,000.00
Contractor Company:
Contractor Name: CAL ASIA PROPERTY DEV CO

ADJOINING PROPERTY FINDINGS

Date:	**3/5/2004**
Permit Type:	**O-MISC**
Description:	**18 RIDES AS FOLLOWS:, 4 DAY CARNIVAL EVENT APRIL 8-11, 2004, CENTURY WHEEL C17408, GEEWIZZ C17417, YOYO C3838,, C303, APPLES C11855, SLIDE N/A, TOONTOWN N/A, ORIENT EXPRESS C17787, HIMALAYA C17755, ZIPPER, C17076, TORNADO C17657, CASINO C13985, BUBPER, CARS C10883, SILVER STREAK C17906, RAIDERS N/A, GOGATOR C13528, MGR C150, JUMBOS C3709, JETS**
Permit Description:	**MISCELLANEOUS PERMITS**
Work Class:	
Proposed Use:	
Permit Number:	04030081
Status:	OPEN
Valuation:	$1,250.00
Contractor Company:	
Contractor Name:	

Date:	**9/24/2003**
Permit Type:	**O-MISC**
Description:	**CASINA C16023; ELEPHANTS C182; FERRIS WHEEL C15867, GO-GATOR C8697;MERRY GO-ROUND C10424; MOTORCYCLE, JUMP C6639; PARATROOPER C14976; ROUNDUP C24;, SCOOTER C17911; UMBRELLA CAR C5607; ZUMUR C3640;, CARNIVAL EVENT ON 10/16 - 10/19 BY NORWALK KIWANIS, NON-MECHANICAL - FUNHOUSE; INFLATABLE BOUNCE;, RAIDERS; SLIDE;**
Permit Description:	**MISCELLANEOUS PERMITS**
Work Class:	
Proposed Use:	
Permit Number:	03090371
Status:	OPEN
Valuation:	$25,000.00
Contractor Company:	
Contractor Name:	

ADJOINING PROPERTY FINDINGS

Date: **10/10/2002**
Permit Type: **O-MISC**
Description: **CARNIVAL KIWANIS CLUB OCT 17-20, 2002**

Permit Description: **MISCELLANEOUS PERMITS**
Work Class:
Proposed Use:
Permit Number: 02100013
Status: OPEN
Valuation: $1,500.00
Contractor Company:
Contractor Name:

Date:
Permit Type: **M-NEW HVAC**
Description: **TEST ONLY**

Permit Description: **MECHANICAL NEW HVAC**
Work Class:
Proposed Use:
Permit Number: 18050277
Status: Applied
Valuation: $0.00
Contractor Company:
Contractor Name:

Date:
Permit Type: **B-REROOF R**
Description: **Tear-off and re-roof house and garage with 3**

Permit Description: **REROOF**
Work Class:
Proposed Use:
Permit Number: 19120315
Status: Applied
Valuation: $0.00
Contractor Company:
Contractor Name:

ADJOINING PROPERTY FINDINGS

12705 NORWALK BLVD

Date:	**4/10/2018**
Permit Type:	**B-REROOF C**
Description:	**TEAR OFF AND RE-ROOF FLAT ROOF 2-STORY APARTMENT, TEAR OFF AND RE-ROOF FLAT ROOF 2-STORY APART**
Permit Description:	**REROOF**
Work Class:	
Proposed Use:	
Permit Number:	18040086
Status:	CLOSED
Valuation:	$38,000.00
Contractor Company:	
Contractor Name:	

Date:	**2/18/2009**
Permit Type:	**B-COMM NEW**
Description:	**test only**
Permit Description:	**NEW COMMERIAL STRUCTURE**
Work Class:	
Proposed Use:	
Permit Number:	09020186
Status:	OPEN
Valuation:	$1,000.00
Contractor Company:	
Contractor Name:	

ADJOINING PROPERTY FINDINGS

Date: **6/26/2007**
Permit Type: **B-COMM ADD**
Description: **Test**

Permit Description: **COMMERCIAL ADDITION**
Work Class:
Proposed Use:
Permit Number: 07060472
Status: OPEN
Valuation: $3,840.00
Contractor Company:
Contractor Name:

Date: **4/10/2006**
Permit Type: **O-MISC**
Description: **CARNIVAL MAY 11 -14, 2005, SEE ATTACHED LIST FOR CARNIVAL RIDES., (GIRLS SOFTBALL)**

Permit Description: **MISCELLANEOUS PERMITS**
Work Class:
Proposed Use:
Permit Number: 06040174
Status: OPEN
Valuation: $400.00
Contractor Company:
Contractor Name: CHRISTIANSEN AMUSEMENTS

Date: **4/10/2006**
Permit Type: **O-MISC**
Description: **CARNIVAL JUNE 15-18, 2005, (VETERAN'S CARNIVAL), SEE ATTACHED LIST FOR CARNIVAL RIDES.**

Permit Description: **MISCELLANEOUS PERMITS**
Work Class:
Proposed Use:
Permit Number: 06040176
Status: OPEN
Valuation: $86,967.00
Contractor Company:
Contractor Name: CHRISTIANSEN AMUSEMENTS

ADJOINING PROPERTY FINDINGS

Date: **3/14/2006**
Permit Type: **B-REROOF C**
Description: **TEAR OFF AND REROOF APARTMENT BLDG WITH 4 PLY BUIT, UP ROOF SYSTEM.**

Permit Description: **REROOF**
Work Class:
Proposed Use:
Permit Number: 06030218
Status: OPEN
Valuation: $28,500.00
Contractor Company:
Contractor Name: GENERAL ROOFING SERVICE

Date: **6/8/2005**
Permit Type: **O-MISC**
Description: **4 DAY CARNIVAL EVENT APR. 10-13,2003**

Permit Description: **MISCELLANEOUS PERMITS**
Work Class:
Proposed Use:
Permit Number: 03030219
Status: OPEN
Valuation: $2,500.00
Contractor Company:
Contractor Name:

Date: **6/8/2005**
Permit Type: **E-RES**
Description: **2 POWER APPARATUS OVER 100, 15 RIDES, 2 BOOTH LTS., 1 GENERATOR**

Permit Description: **RESIDENTIAL ELECTRICAL**
Work Class:
Proposed Use:
Permit Number: 03030221
Status: OPEN
Valuation: $2,000.00
Contractor Company:
Contractor Name: RONALD ELECTRIC

ADJOINING PROPERTY FINDINGS

Date: **5/23/2003**
Permit Type: **B-RES ADD**
Description: **LATER DATE!, THIS IS ONLY A TEST WILL REUSE PERMIT NUMBER AT A**

Permit Description: **RESIDENTIAL ADDITION**
Work Class:
Proposed Use:
Permit Number: 03050307
Status: VOID
Valuation: $1,000.00
Contractor Company:
Contractor Name:

12710 NORWALK BLVD

Date: **1/5/2011**
Permit Type: **B-COMM F.S**
Description: **NEW FIRE SPRINKLER SYSTEM WITHIN PARKING, STRUCTURE.**

Permit Description: **COMMERCIAL FIRE SPRINKLER SYSTEM**
Work Class:
Proposed Use:
Permit Number: 11010030
Status: CLOSED
Valuation: $16,900.00
Contractor Company:
Contractor Name: WEEGER BROS INC

Date: **12/20/2010**
Permit Type: **B-COMM F.S**
Description: **PC: FIRE SPRINKLER SYSTEM WITHIN PARKING STRUCTURE**

Permit Description: **COMMERCIAL FIRE SPRINKLER SYSTEM**
Work Class:
Proposed Use:
Permit Number: 10120209
Status: CLOSED
Valuation: $16,900.00
Contractor Company:
Contractor Name: WEEGER BROS INC

ADJOINING PROPERTY FINDINGS

Date:	**8/3/2010**
Permit Type:	**M-COMM**
Description:	**1 - 6,500cfm exhaust fan; 1 - 300cfm exhaust fan;, 1- 6,500cfm intake hood, 7 - registers**
Permit Description:	**MECHANICAL COMMERCIAL**
Work Class:	
Proposed Use:	
Permit Number:	10080009
Status:	CLOSED
Valuation:	$0.00
Contractor Company:	
Contractor Name:	WEEGER BROS INC

Date:	**8/3/2010**
Permit Type:	**E-COMMERCI**
Description:	**2 plug outlets; 2 light outlets, 18 switch, outlets, 2 smoke detector outlets; 18 light, fixtures; 3 motors (1-10 HP)new 200 amp service; 2, light standards; 1 temp power pole.**
Permit Description:	**COMMERCIAL ELECTRICAL PERMIT**
Work Class:	
Proposed Use:	
Permit Number:	10080010
Status:	CLOSED
Valuation:	$0.00
Contractor Company:	
Contractor Name:	WEEGER BROS INC

ADJOINING PROPERTY FINDINGS

Date:	**8/3/2010**
Permit Type:	**P-COM**
Description:	**RELOCATE GAS METER AND REPLACE PIPING TO REAR OF, BUILDING [HIGH PRESSURE PIPE W/REGULATER AT OLD, METER LOCATION]**

Permit Description:	**COMMERCIAL PLUMBING**
Work Class:	
Proposed Use:	
Permit Number:	10080011
Status:	CLOSED
Valuation:	$0.00
Contractor Company:	
Contractor Name:	WEEGER BROS INC

Date:	**7/15/2010**
Permit Type:	**GR-GRADING**
Description:	**GRADING FOR NEW JUDGES PARKING STRUCTURE ADJACENT, TO CITY HALL/COURT COURTHOUSE. (TOTAL OF 3800CY)**

Permit Description:	**GRADING**
Work Class:	
Proposed Use:	
Permit Number:	10030207
Status:	CLOSED
Valuation:	$0.00
Contractor Company:	
Contractor Name:	WEEGER BROS INC

ADJOINING PROPERTY FINDINGS

Date:	**7/15/2010**
Permit Type:	**B-COMM NEW**
Description:	**NEW JUDGES PARKING STRUCTURE ADJACENT TO CITY, HALL/COURT COURTHOUSE.**

Permit Description:	**NEW COMMERIAL STRUCTURE**
Work Class:	
Proposed Use:	
Permit Number:	10070166
Status:	CLOSED
Valuation:	$0.00
Contractor Company:	
Contractor Name:	WEEGER BROS INC

12720 NORWALK BLVD

Date:	**4/25/2018**
Permit Type:	**BLDC**
Description:	**DEMO & REMOVE (E) FLOORING, CABINET, CEILING TILES PROVIDE NEW CARPET, MODULAR FURNITURE, COUNTER, SINK, CEILING TILES.**

Permit Description:	**Commercial Addition/Alteration/TI Building Permit - County**
Work Class:	
Proposed Use:	
Permit Number:	UNC-BLDC180425000151
Status:	In Review
Valuation:	$30,000.00
Contractor Company:	
Contractor Name:	

ADJOINING PROPERTY FINDINGS

Date: **5/1/2014**
Permit Type: **ME**
Description: **REMOVE & REPLACE 2 EXISTING COOLING TOWERS**

Permit Description: **MECHANICAL PERMIT**
Work Class:
Proposed Use:
Permit Number: 1405010009
Status: FINALED
Valuation: $0.00
Contractor Company:
Contractor Name: ACCO ENGINEERED SYSTEMS

Date: **8/3/2010**
Permit Type: **S-COMM**
Description: **RELOCATE SEWER PIPING**

Permit Description: **COMMERCIAL SEWER PERMIT**
Work Class:
Proposed Use:
Permit Number: 10080012
Status: OPEN
Valuation: $0.00
Contractor Company:
Contractor Name: WEEGER BROS INC

Date: **8/3/2010**
Permit Type: **P-COM**
Description: **RELOCATE GAS METER AND SUPPLY PIPING**

Permit Description: **COMMERCIAL PLUMBING**
Work Class:
Proposed Use:
Permit Number: 10080013
Status: OPEN
Valuation: $0.00
Contractor Company:
Contractor Name: WEEGER BROS INC

ADJOINING PROPERTY FINDINGS

Date: **10/11/2007**
Permit Type: **PL**
Description: **UPGRADE ADA PUBLIC RESTROOMS**

Permit Description: **PLUMBING PERMIT**
Work Class:
Proposed Use:
Permit Number: 0710110032
Status: FINALED
Valuation: $0.00
Contractor Company:
Contractor Name: MACKONE DEVELOPMEN, INC.

Date: **7/31/2007**
Permit Type: **BL**
Description: **UPGRADE ADA PUBLIC RESTROOMS**

Permit Description: **BUILDING PERMIT**
Work Class: ALTERATION/REPAIR
Proposed Use:
Permit Number: 0702210067
Status: FINALED
Valuation: $78,000.00
Contractor Company:
Contractor Name: MACKONE DEVELOPMEN, INC.

Date: **5/13/2004**
Permit Type: **ME**
Description: **ELEVATOR MODIFICATION/HAVC**

Permit Description: **MECHANICAL PERMIT**
Work Class:
Proposed Use:
Permit Number: 0405130004
Status: FINALED
Valuation: $0.00
Contractor Company:
Contractor Name: 9095990947 ATHENA ENGINEERING

ADJOINING PROPERTY FINDINGS

Date:	**5/4/2004**
Permit Type:	**BL**
Description:	**ELEVATOR MODIFICATION/HAVC**

Permit Description:	**BUILDING PERMIT**
Work Class:	ALTERATION/REPAIR
Proposed Use:	
Permit Number:	0312100053
Status:	FINALED
Valuation:	$100,000.00
Contractor Company:	
Contractor Name:	9095990947 ATHENA ENGINEERING

Date:	**10/30/2002**
Permit Type:	**EL**
Description:	**REPLACE INTERIOR BUSSING AND CIRCUIT BREAKERS OF ELECTRICAL PANELS.**

Permit Description:	**ELECTRICAL PERMIT**
Work Class:	
Proposed Use:	
Permit Number:	0210300011
Status:	PERMISUD
Valuation:	$0.00
Contractor Company:	
Contractor Name:	A. R. C. ELECTRIC

Date:	**10/14/1998**
Permit Type:	**BL**
Description:	**INSTALL FIRE WALL & DOOR**

Permit Description:	**BUILDING PERMIT**
Work Class:	
Proposed Use:	
Permit Number:	9810140043
Status:	PERMISUD
Valuation:	$2,000.00
Contractor Company:	
Contractor Name:	

ADJOINING PROPERTY FINDINGS

Date: **4/28/1998**
Permit Type: **BL**
Description: **EARTHQUAKE REPAIR**

Permit Description: **BUILDING PERMIT**
Work Class: ALTERATION/REPAIR
Proposed Use:
Permit Number: 9804280007
Status: PERMISUD
Valuation: $11,460.00
Contractor Company:
Contractor Name:

Date: **4/15/1996**
Permit Type: **EL**
Description: **ALTERATION ON MISC. MIXING BOXES**

Permit Description: **ELECTRICAL PERMIT**
Work Class:
Proposed Use:
Permit Number: 9602210024
Status: PERMISUD
Valuation: $0.00
Contractor Company:
Contractor Name: SISCO

Date: **4/11/1996**
Permit Type: **ME**
Description: **ALTERING DUCT WORK**

Permit Description: **MECHANICAL PERMIT**
Work Class:
Proposed Use:
Permit Number: 9602210007
Status: PERMISUD
Valuation: $0.00
Contractor Company:
Contractor Name: SISCO

ADJOINING PROPERTY FINDINGS

12727 NORWALK BLVD

Date:	**4/26/2000**
Permit Type:	**EL**
Description:	**374 OUTLETS FOR LEADER PROJECT**
Permit Description:	**ELECTRICAL PERMIT**
Work Class:	
Proposed Use:	
Permit Number:	0004260005
Status:	FINALED
Valuation:	$0.00
Contractor Company:	
Contractor Name:	COMET ELECTRIC

Date:	**3/1/2000**
Permit Type:	**EL**
Description:	**TEMPORARY POWER POLES**
Permit Description:	**ELECTRICAL PERMIT**
Work Class:	
Proposed Use:	
Permit Number:	0003010002
Status:	FINALED
Valuation:	$0.00
Contractor Company:	
Contractor Name:	PERFORMANCE POWER SYSTEMS, INC.

Date:	**2/17/2000**
Permit Type:	**BL**
Description:	**TEMPORARY OFFICE TRAILER (STATE APPROVED)**
Permit Description:	**BUILDING PERMIT**
Work Class:	NEW COMMERCIAL
Proposed Use:	
Permit Number:	0002140016
Status:	FINALED
Valuation:	$350,000.00
Contractor Company:	
Contractor Name:	GIBRALTAR CONSTRUCTION CO., INC.

ADJOINING PROPERTY FINDINGS

Date:	**2/9/2000**
Permit Type:	**EL**
Description:	**HVAC ON THE ROOF, INSTALL (5) 200A, (1) 400A, (2) 600A SERVICE PANELS, ETC. JOB NO. B990124**
Permit Description:	**ELECTRICAL PERMIT**
Work Class:	
Proposed Use:	
Permit Number:	0002030006
Status:	FINALED
Valuation:	$0.00
Contractor Company:	
Contractor Name:	GIBRALTAR CONSTRUCTION CO., INC.

Date:	**2/9/2000**
Permit Type:	**ME**
Description:	**HVAC ON THE ROOF, INSTALL (1) BOILER >500 KBTU, (240) AIR INLETS/OUTLETS, (2) AIR HANDLING UNIT, (30) FIRE DAMPERS JOB NO. B990124**
Permit Description:	**MECHANICAL PERMIT**
Work Class:	
Proposed Use:	
Permit Number:	0002070011
Status:	FINALED
Valuation:	$0.00
Contractor Company:	
Contractor Name:	GIBRALTAR CONSTRUCTION CO., INC.

ADJOINING PROPERTY FINDINGS

Date:	**2/9/2000**
Permit Type:	**PL**
Description:	**HVAC ON THE ROOF, INSTALL (1) BACKFLOW DEVICE, (1) FLOOR SINK AND (1) LOW PRESSURE GAS SYSTEM. JOB NO. B990124.**
Permit Description:	**PLUMBING PERMIT**
Work Class:	
Proposed Use:	
Permit Number:	0002070022
Status:	FINALED
Valuation:	$0.00
Contractor Company:	
Contractor Name:	GIBRALTAR CONSTRUCTION CO., INC.

Date:	**2/2/2000**
Permit Type:	**BL**
Description:	**HVAC ON THE ROOF, ALTERATION OF CORRIDORS (EXPANSION) ON ALL THREE FLOORS.**
Permit Description:	**BUILDING PERMIT**
Work Class:	ALTERATION/REPAIR
Proposed Use:	
Permit Number:	9910130023
Status:	FINALED
Valuation:	$200,000.00
Contractor Company:	
Contractor Name:	GIBRALTAR CONSTRUCTION CO., INC.

GLOSSARY

General Building Department concepts

- **ICC:** The International Code Council. The governing body for the building/development codes used by all jurisdictions who've adopted the ICC guidelines. MOST of the US has done this. Canada, Mexico, and other countries use ICC codes books and guides as well. There are a few states who have added guidelines to the ICC codes to better fit their needs. For example, California has added seismic retrofit requirements for most commercial structures.
- **Building Department (Permitting Authority, Building Codes, Inspections Department, Building and Inspections):** This is the department in a jurisdiction where an owner or contractor goes to obtain permits and inspections for building, tearing down, remodeling, adding to, re-roofing, moving or otherwise making changes to any structure, Residential or Commercial.
- **Jurisdiction:** This is the geographic area representing the properties over which a Permitting Authority has responsibility.
- **GC:** General Contractor. Usually the primary contractor hired for any Residential or Commercial construction work.
- **Sub:** Subordinate contracting companies or subcontractors. Usually a "trades" contractor working for the GC. These contractors generally have an area of expertise in which they are licensed like Plumbing, Electrical, Heating and Air systems, Gas Systems, Pools etc. (called "trades").
- **Journeymen:** Sub contractors who have their own personal licenses in one or more trades and work for different contracting companies, wherever they are needed or there is work.
- **HVAC (Mechanical, Heating & Air companies):** HVAC = Heating, Ventilation, and Air Conditioning.
- **ELEC (Electrical, TempPole, TPole, TPower, Temporary Power, Panel, AMP Change, Power Release):** Electrical permits can be pulled for many reasons. The most common reason is to increase the AMPs of power in an electrical power panel. This requires a permit in almost every jurisdiction. Other commons reason for Electrical permits is to insert a temporary power pole at a new construction site. Construction requires electricity, and in a new development, power has yet to be run to the lot. The temporary power pole is usually the very first permit pulled for new development. The power is released to the home owner when construction is complete and this sometimes takes the form of a Power Release permit or inspection.
- **"Pull" a permit:** To obtain and pay for a building permit.
- **CBO:** Chief Building Official
- **Planning Department:** The department in the development process where the building /structural plans are reviewed for their completeness and compliance with building codes
- **Zoning Department:** The department in the development process where the site plans are reviewed for their compliance with the regulations associated with the zoning district in which they are situated.
- **Zoning District:** A pre-determined geographic boundary within a jurisdiction where certain types of structures are permitted / prohibited. Examples are Residential structure, Commercial/Retail structures, Industrial/Manufacturing structures etc. Each zoning district has regulations associated with it like the sizes of the lots, the density of the structures on the lots, the number of parking spaces required for certain types of structures on the lots etc.
- **PIN (TMS, GIS ID, Parcel#):** Property Identification Number and Tax Map System number.
- **State Card (Business license):** A license card issued to a contractor to conduct business.
- **Building Inspector (Inspector):** The inspector is a building department employee that inspects building construction for compliance to codes.
- **C.O.:** Certificate of Occupancy. This is the end of the construction process and designates that the owners now have permission to occupy a structure after its building is complete. Sometimes also referred to as a Certificate of Compliance.

GLOSSARY

Permit Content Definitions

- Permit Number: The alphanumerical designation assigned to a permit for tracking within the building department system. Sometimes the permit number gives clues to its role, e.g. a "PL" prefix may designate a plumbing permit.
- Description: A field on the permit form that allows the building department to give a brief description of the work being done. More often than not, this is the most important field for EP's to find clues to the prior use (s) of the property.
- Permit Type: Generally a brief designation of the type of job being done. For example BLDG-RES, BLDG-COM, ELEC, MECH etc.

Sample Building Permit Data

Date: Nov 09, 2000
Permit Type: Bldg -
New Permit Number: 101000000405
Status: Valuation: $1,000,000.00
Contractor Company: OWNER-BUILDER
Contractor Name:

Description: New one store retail (SAV-ON) with drive-thru pharmacy. Certificate of Occupancy.

Norwalk Mixed Use Project
Norwalk Boulevard-Imperial Highway
Norwalk, CA 90650

Inquiry Number: 6798148.5
December 23, 2021

The EDR-City Directory Image Report

EDR® Environmental Data Resources Inc

6 Armstrong Road
Shelton, CT 06484
800.352.0050
www.edrnet.com

TABLE OF CONTENTS

SECTION

Executive Summary

Findings

City Directory Images

Thank you for your business.
Please contact EDR at 1-800-352-0050
with any questions or comments.

Disclaimer - Copyright and Trademark Notice

This Report contains certain information obtained from a variety of public and other sources reasonably available to Environmental Data Resources, Inc. It cannot be concluded from this Report that coverage information for the target and surrounding properties does not exist from other sources. **NO WARRANTY EXPRESSED OR IMPLIED, IS MADE WHATSOEVER IN CONNECTION WITH THIS REPORT. ENVIRONMENTAL DATA RESOURCES, INC. SPECIFICALLY DISCLAIMS THE MAKING OF ANY SUCH WARRANTIES, INCLUDING WITHOUT LIMITATION, MERCHANTABILITY OR FITNESS FOR A PARTICULAR USE OR PURPOSE. ALL RISK IS ASSUMED BY THE USER. IN NO EVENT SHALL ENVIRONMENTAL DATA RESOURCES, INC. BE LIABLE TO ANYONE, WHETHER ARISING OUT OF ERRORS OR OMISSIONS, NEGLIGENCE, ACCIDENT OR ANY OTHER CAUSE, FOR ANY LOSS OR DAMAGE, INCLUDING, WITHOUT LIMITATION, SPECIAL, INCIDENTAL, CONSEQUENTIAL, OR EXEMPLARY DAMAGES. ANY LIABILITY ON THE PART OF ENVIRONMENTAL DATA RESOURCES, INC. IS STRICTLY LIMITED TO A REFUND OF THE AMOUNT PAID FOR THIS REPORT.** Purchaser accepts this Report "AS IS". Any analyses, estimates, ratings, environmental risk levels or risk codes provided in this Report are provided for illustrative purposes only, and are not intended to provide, nor should they be interpreted as providing any facts regarding, or prediction orforecast of, any environmental risk for any property. Only a Phase I Environmental Site Assessment performed by an environmental professional can provide information regarding the environmental risk for any property. Additionally, the information provided in this Report is not to be construed as legal advice.

Copyright 2020 by Environmental Data Resources, Inc. All rights reserved. Reproduction in any media or format, in whole or in part, of any report or map of Environmental Data Resources, Inc. or its affiliates is prohibited without prior written permission.

EDR and its logos (including Sanborn and Sanborn Map) are trademarks of Environmental Data Resources, Inc. or its affiliates. All other trademarks used herein are the property of their respective owners.

EXECUTIVE SUMMARY

DESCRIPTION

Environmental Data Resources, Inc.'s (EDR) City Directory Report is a screening tool designed to assist environmental professionals in evaluating potential liability on a target property resulting from past activities. EDR's City Directory Report includes a search of available city directory data at 5 year intervals.

RECORD SOURCES

EDR's Digital Archive combines historical directory listings from sources such as Cole Information and Dun & Bradstreet. These standard sources of property information complement and enhance each other to provide a more comprehensive report.

EDR is licensed to reproduce certain City Directory works by the copyright holders of those works. The purchaser of this EDR City Directory Report may include it in report(s) delivered to a customer. Reproduction of City Directories without permission of the publisher or licensed vendor may be a violation of copyright.

Data by infoUSA®

Copyright©2008
All Rights Reserved

RESEARCH SUMMARY

The following research sources were consulted in the preparation of this report. A check mark indicates where information was identified in the source and provided in this report.

Year	Target Street	Cross Street	Source
2017	☑	☐	Haines Criss-Cross Directory
2014	☑	☐	EDR Digital Archive
2010	☑	☐	EDR Digital Archive
2005	☑	☐	EDR Digital Archive
2000	☑	☐	EDR Digital Archive
1995	☑	☐	EDR Digital Archive
1992	☑	☐	EDR Digital Archive
1987	☑	☐	Haines Criss-Cross Directory
1982	☑	☐	Haines Criss-Cross Directory
1976	☑	☐	Haines Criss-Cross Directory
1971	☑	☐	Haines Criss-Cross Directory

FINDINGS

TARGET PROPERTY STREET

Norwalk Boulevard-Imperial Highway
Norwalk, CA 90650

Year	*CD Image*	*Source*

IMPERIAL HWY

2017	pg A1	Haines Criss-Cross Directory
2017	pg A2	Haines Criss-Cross Directory
2014	pg A6	EDR Digital Archive
2010	pg A12	EDR Digital Archive
2005	pg A20	EDR Digital Archive
2000	pg A25	EDR Digital Archive
1995	pg A28	EDR Digital Archive
1992	pg A31	EDR Digital Archive
1987	pg A39	Haines Criss-Cross Directory
1982	pg A41	Haines Criss-Cross Directory
1976	pg A43	Haines Criss-Cross Directory
1971	pg A46	Haines Criss-Cross Directory

NORWALK BLVD

2017	pg A3	Haines Criss-Cross Directory
2017	pg A4	Haines Criss-Cross Directory
2017	pg A5	Haines Criss-Cross Directory
2014	pg A8	EDR Digital Archive
2010	pg A16	EDR Digital Archive
2005	pg A22	EDR Digital Archive
2000	pg A27	EDR Digital Archive
1995	pg A29	EDR Digital Archive
1992	pg A37	EDR Digital Archive
1987	pg A40	Haines Criss-Cross Directory
1982	pg A42	Haines Criss-Cross Directory
1976	pg A44	Haines Criss-Cross Directory
1976	pg A45	Haines Criss-Cross Directory

FINDINGS

Year	***CD Image***	***Source***
1971	pg A47	Haines Criss-Cross Directory
1971	pg A48	Haines Criss-Cross Directory

FINDINGS

CROSS STREETS

No Cross Streets Identified

City Directory Images

Target Street	Cross Street	Source
✓	-	Haines Criss-Cross Directory

IMPERIAL HWY 2017

3		TRADING CORP		
6	12100	. . . . .		
7	12110	XXXX	OO	
7	12112	BRAUN Anna	562-841-7866	+17
1		ORTEGA Antonia	562-412-7628	+17
7	12114	DELEON Gracie	805-295-9715	+17
7	12114 1/2	XXXX	OO	
7	12116A	XXXX	OO	
7	B	XXXX	OO	
7	C	MURO Irene	562-455-6005	+17
7	D	VERA Alicia	562-584-4014	14
7	E	XXXX	OO	
7		♣ REYNOZO Ernesto	562-665-8261	+17
4		♣ RIZOS Gualberto	805-302-9868	+17
7	12118	BOTAR Alex	562-215-7038	+17
	12125A	XXXX	OO	
	B	★ **DUNN EDWARDS PAINTS**	**562-864-0684**	13
7	B	★ **DUNN EDWARDS PAINTS**	**562-864-7162**	13
7		♣ ★ **PIZZA HUT**	**562-864-5226**	13
7	12128	. . . . . **APARTMENTS**		
6	1	MELENDREZ Refugio	562-864-9584	09
7	4	FINN Michael	626-255-8377	+17
4	4	FINN Micheline	562-843-4749	+17
7	7	SILVA Jose	805-304-3675	+17
8	8	RESTREPO Luis	562-884-5495	+17
7	9	REED Savonna	562-584-4554	16
7	10	CORTEZ Manny	562-841-8268	16
7	10	CORTEZ Reena	562-281-2811	16
7	12	FRANCO Marie	562-547-7230	+17
6	13	BLACKWELL Ruben	562-569-4705	+17
7	13	JUNIEL Joseph	310-702-5214	+17
7	14	PORTELL George	562-864-9643	09
7	14	PORTELL Jorge	562-584-4839	09
7		♣ ALIVES Florencio	562-863-3250	12
7		♣ COURPZ Judylin	562-929-7179	13
7		♣ FABER Aedan	909-647-8913	16
7		♣ GRAHAM Paula	562-484-8350	+17
7		♣ GRAHAM Paula	562-965-0980	+17
7		♣ GURLEY Paula	562-292-8809	+17
7		♣ MARLYCE Davis	562-896-2151	+17
7		♣ ORTEGA Jesus	310-462-0196	+17
7		♣ RODRIGUEZ Katerina	562-929-7347	16
7		♣ SWANCY Delbert	562-658-7269	+17
7	12128	. . . . .		
	12129	★ **APPLEBEE'S**	**562-863-8931**	07
		★ **APPLEBESS-NORWALK**	**562-863-0798**	07

Target Street	Cross Street	Source
✓	-	Haines Criss-Cross Directory

IMPERIAL HWY 2017

12138	XXXX	OO	
12155	★CHEVRON	562-864-4028	97
X	NORWALK BLVD		
12241	GARCIA Blanca	562-299-4082	+17
	★WESTRN SIZZLIN'S WD GRLL BFFT	562-406-2600	08
12253	★FRANTONE'S NORWALK	562-929-9988	+17
	★SO CAL PIZZA	562-868-3252	14
12301	★SUBWAY	562-929-1687	
12303	★ALLSTATE	562-860-8066	13
	★PAGILAGAN DANTE	562-863-3063	14
	★SPRINT	562-864-1009	14
12305	★A PLUS PREMIER ROOF REPAIR	562-274-0748	13
	★JAMBA JUICE 1451	562-868-3555	15
12307	★RAINBOW DONUT	562-929-3572	
12315	★CHARTWELL STAFFING	562-807-2161	15
12317	★PLAZA CLEANERS	562-863-5541	96
12319	★NORWALK FAMILY DENTAL	562-868-7955	01
12321	CUEVA Carlos	323-791-8562	+17
	★ELITE NAILS	562-929-3500	10
12323	VELASCO Dimen	714-307-4549	+17
	VERO Metro	562-278-4887	+17

Target Street	Cross Street	Source
✓	-	Haines Criss-Cross Directory

NORWALK BLVD 2017

12413	★ FISHBERG GARY OPTOMETRISTS INC	562-863-5807	96
	★ GARY FISHBERG OPTMTRST	562-863-5807	15
12417	★ TUTTI FRUTTI FROZEN YOGURT	562-868-3388	09
12419	★ BANK OF AMER FNCL CNTR	562-807-6017	15
12431F	★ FREEWAY INSURANCE SERVICES	562-222-7582	15
	♣ ★ ADMINSTRTV SERVICES FREEWAY	562-864-7059	15
	♣ ★ BASCO CERRAJERO BARATO	562-565-6337	+17
	♣ ★ EXCLUSIVE TOUCH	562-807-0013	07
	♣ ★ JIMMY JOHN'S GRMT SANDWICH SHP	562-868-1610	15
	♣ ★ L & L HAWAIIAN BBQ	562-868-8077	09
	♣ ★ LA FINANCIAL CREDIT UNION	562-864-4392	13
	♣ ★ PROFESSIONAL NAIL SPA	562-864-9896	07
X	GETTYSBURG DR		
12501	★ BEHZAD SHIRAZI DDS	562-929-0880	+17
	★ PADDISON DENTAL GROUP	562-929-0880	97
	★ SAM VESHKINI DDS	562-929-0880	15
	★ SOHAIL PARHAM DDS	562-929-0880	15
12505	★ WE R WIRELESS	562-863-3278	15
12510	★ MCDONALD'S NORWALK	562-929-1801	06
X	E IMPERIAL HWY		
12603	★ JACK IN THE BOX	562-868-5677	14
12623	★ IHOP	562-868-6394	99
12645	. . . . . APARTMENTS		
2	ROSALES Irene	562-376-1556	13
4	SANCHEZ Jose	562-805-6698	16
4	SANCHEZ Jose A	562-863-2490	16
4	SANCHEZ Joshua	562-805-6648	16
5	COURSE Lois	310-863-1602	+17
6	VILLANUEVA Rose-Mary	562-863-1052	16
7	CARDIEL Noemi	OO	+17
8	ESTRELLA Linda S	562-864-4201	16
9	VIRGEN Desiree	562-965-9204	+17
11	PADILLA Lorraine	562-569-5200	+17
11	PADILLA Raal	562-569-0103	+17
12	ROBERTS Elizabeth	562-631-6614	+17
13	CUEVAS Xochilt	OO	+17
15	SOTO Martin	562-991-5835	15
17	MENDIOLA Manny	562-868-8168	+17
19	STEWART James	562-547-4638	+17
20	PADILLA Raul	OO	+17
22	NJOROGE Priscilla	562-881-5262	+17
23	BYRGE Aurora	562-652-1724	+17
	♣ CACCAM Nora	562-488-5318	+17
	♣ CUMMINGS A	562-929-4636	16
	♣ EDWARDS Wendy	310-863-5599	+17
	♣ FACTOR Joselito	562-310-8799	+17
	♣ GLAZEBROOKS Wesley	310-291-6491	+17
	♣ GRAHAM Donesha	562-565-3461	+17
	♣ INIGUEZ Monica	562-219-0197	16
	♣ MARTINEZ Loretta	562-274-6053	+17
	♣ TAYS Angelica	562-229-6516	+17
	♣ YAGUAL Jenny	805-305-3136	+17
12645	. . . . .		
12700	★ ALL CALNET	562-409-9124	13
	★ ALL CALNET	562-864-2185	13
	ATENCIO Desmi	562-215-3479	+17
	★ CITY OF NORWALK CITY HALL	562-863-0214	08

Target Street	Cross Street	Source
✓	-	Haines Criss-Cross Directory

NORWALK BLVD 2017

	★CITY OF NORWALK CITY HALL	562-863-0214	08
	★CITY OF NORWALK CITY HALL	562-929-5700	08
	★DISH NETWORK	562-356-5210	+17
12705.	**APARTMENTS**		
1	BENNINGER Roseanna	562-650-1554	+17
1	PANIAGUA Laura	562-466-0129	05
3	MARTINEZ Maria	562-467-3203	+17
4	ROSALES Arminda	562-650-3625	+17
6	PANIGUA Marta	562-462-1296	05
7	MANRIQUEZ Elsa	562-462-1724	03
8	MUNOZ Juliana	562-716-6386	+17
9	REYES Jaime	562-406-2263	+17
10	CORTEZ Guillermo	562-929-8319	+17
10	GARCIA Richard	310-863-2335	+17
14	DOMINGUEZ Bruce	562-864-8405	07
14	FRANCO Jose	562-274-5542	+17
14	MAYA Paul	562-225-7975	+17
16	BARRETO Sabrina	562-879-3700	03
16	BARRETO Sabrina M	562-868-5812	03
17	PEREZ Jose	562-868-8124	16
18	CARANO Martha	562-367-2100	+17
22	MERCADO Bosque	562-864-7345	15
22	MERCADO BOSQU Pedro	562-864-7345	15
23	URIOSTE Pedro	OO	+17
24	SHEIKH Muhammad	213-359-2090	+17
	♣AYALA Ramon	310-863-9253	+17
	♣CHAVEZ Pete	562-650-5035	+17
	♣DAVIS Spencer	310-220-1633	+17
	♣DIAZ Laura	562-842-5044	+17
	♣GUTIERREZ Ramon	562-929-5057	14
	♣HERNANDEZ Maria	310-863-8915	+17
	♣LOPEZ E	562-406-8666	+17
	♣★THE SPRINGS	562-864-1313	13
	♣WILL Jay	562-228-3182	+17
12705			
12720.	**BUILDING**		
108	★COUNTY OF LA APPNTMNTS MDE FRM	424-338-2406	00
108	★COUNTY OF LA AQUATICS DIV	310-965-8639	00
108	★COUNTY OF LA BEHAVIORAL HEALTH	424-338-1470	00
108	★COUNTY OF LA BUSINESS	310-372-2166	00
108	★COUNTY OF LA BUSINESS	310-394-3261	00
108	★COUNTY OF LA CENTRAL SECTION	310-578-0478	00
108	★COUNTY OF LA DEPT A	562-345-3722	00
108	★COUNTY OF LA DEPT B	562-345-3712	00
108	★COUNTY OF LA DEPT C	562-345-3702	00
108	★COUNTY OF LA DEPT D	562-345-3723	00
108	★COUNTY OF LA DEPT E	562-345-3713	00
108	★COUNTY OF LA DEPT F	562-345-3703	00
108	★COUNTY OF LA DEPT G	562-345-3704	00
108	★COUNTY OF LA DEPT H	562-345-3714	00
108	★COUNTY OF LA DEPT J	562-345-3715	00
108	★COUNTY OF LA DEPT K	562-345-3725	00
108	★COUNTY OF LA DEPT L	562-345-3705	00
108	★COUNTY OF LA DEPT M	562-345-3706	00
108	★COUNTY OF LA DEPT N	562-345-3716	00
108	★COUNTY OF LA DEPT P	562-345-3727	00
108	★COUNTY OF LA DEPT R	562-345-3717	00

Target Street	Cross Street	Source
✓	-	Haines Criss-Cross Directory

NORWALK BLVD 2017

Target Street	Cross Street	Source
✓	-	EDR Digital Archive

IMPERIAL HWY 2014

12116	ALVILLAR, LYDIA M
	BERBERABE, DENNIS F
	PARADA, CECILIA
	SALGADO, HORLINS
	SERRANIA, DAMARIS
	STEPHENS, ANTHONY
	VERA, JOSE L
	YBARRA, ANTHONY
12118	OCCUPANT UNKNOWN,
12122	LAI, CHIA H
12125	DUNN EDWARDS PAINTS
	PIZZA HUT
12128	ALIVES, FLORENCIO
	BLACKWELL, RUBEN
	CORPUZ, CARLOS G
	CORTEZ, REENA
	LOPEZ, JOSE M
	MAGLANOC, VIOLETE B
	MELENDREZ, REFUGIO
	PAGUIA, JOANNA
	PORTELL, GEORGE L
	REED, MARGARET
12129	APPLEBEES NEIGHBORHOOD GRILL & BAR
	APPLEBESSNORWALK
12138	WENDYS INTERNATL
12155	CHEVRON
	CHEVRON STATION EXTRA MILE NORWALK
12225	B & K FIRESTONE
	B & K FIRESTONENORWALK
	FIRESTONE NORWALK
12241	WESTERN SIZZLINS WOOD GRILL BUFFET
12253	CA PIZZA SPORTS CORP
	FRANTONES PIZZA & SPAGHETTI VILLA
12301	SUBWAY SANDWICHES
12303	ALLSTATE
	ARCH TELECOM
12305	A PLUS PREMIER ROOF REPAIR
	US BANK
12307	RAINBOW DONUT
12317	PLAZA CLEANERS
12319	NORWALK FAMILY DENTAL
12321	ELITE NAILS
12325	ALL CITY DEALZ
	DBA 4 LESS
	GARATE, MICHELLE
	IMPERIAL MAILBOX
	LUNN, OFELIA
	NEW INCORPORATION NOW
	PACIFIC SALES
	SAME DAY APPLIANCE REPAIR

Target Street	Cross Street	Source
✓	-	EDR Digital Archive

IMPERIAL HWY 2014 (Cont'd)

12325	SMITH BROS APPLIANCE
	XPLICIT REVEALS
12327	HAPPY BOWL
12329	COMIC CULT
12337	VERONICAS AUTO INSURANCE SERVICES IN
12339	MC COYS FLOWERS
12341	EL TACO LOCO
12345	BENEFICIAL CALIFORNIA INC
	IMPERIAL CHINESE MASSAGE
12350	CITY OF NORWALK
	COUNTY OF LOS ANGELES
12359	PROVIDIAN STAFFING
12361	CHHABRA GROUP INC
12371	SHINE HEALTHCARE INC
12375	DAVITA

Target Street	Cross Street	Source
✓	-	EDR Digital Archive

NORWALK BLVD 2014

11400	LOS ANGELES COUNTY DEPARTMENT OF MEN
	LOS ANGELES COUNTY DEPT OF
	METROPOLITAN STATE HOSPITAL
	STATE OF CALIFORNIA
	WHEELABRATOR NORWALK ENERGY CO INC
11820	OCCUPANT UNKNOWN,
11943	CALDERON, ANA Y
12009	NOWIK, ADOLFO A
12011	GARCIA, ERNESTO A
12017	DELOPEZ, MARIBEL
12102	SALAZAR, JAVIER A
12103	STEINBERGER, STEVE M
12106	GARCIA, ROGER I
12109	ZAMORANO, DANIEL O
12113	CHAVEZ, RAUL P
12119	SUWANTAMEY, KASIDIT A
12120	HERNANDEZ, MARCO A
12125	TAPIA, JOSE J
12209	KFC
	KFC NORWALK
12211	97 CENT PLUS
12213	SHAZEES THREADING SALON INC
12221	A PLUS ROOF REPAIRS
	MA DACHA ENTERPRISES LLC
	UNION BANK
12229	CUEVA SERVICES
12231	ARTNAILS
12233	OREILLY AUTO PARTS
12261	YAP, CHRISTINA
12301	PADDISON ASSOCIATES
12303	AGUA PURA
12305	CALIFORNIA SUSHI & TERIYAKI 11
12307	PALACE CLEANERS
12309	YOU & ME GIFT SHOP
12311	PURDOM II KENNETH R
12319	CHARTER COMMUNICATIONS
	RITE AID
12321	LUCKY FASHION
12327	PANDA EXPRESS
12401	KLAZZY KUTZ
	LOCKSEMERG
	THE HABIT BURGER GRILL
12407	NUTRISHOP SUPERSTORES
12413	FISHBERG GARY OPTMTRST
	FISHBERG GARY OPTOMETRISTS INC
	NORWALK VISION CENTER
12415	US POSTAL SERVICE PADDISON SQUARE
12417	TUTTI FRUTTI
12419	BANK OF AMERICA
12431	EXCLUSIVE TOUCH

Target Street	Cross Street	Source
✓	-	EDR Digital Archive

NORWALK BLVD 2014 (Cont'd)

12431	L & L HAWAIIAN BAR B QUE
	LA FINANCIAL CREDIT UNION
	PROFESSIONAL NAIL SPA
12501	PADDISON DENTAL GROUP
12505	VIVA MOVIL
12510	MCDONALDS
12603	THREE POWERS FOOD INC
12623	IHOP
12645	CABANATAN, ROMEO V
	GOMEZ, WILLIAM A
	INIGUEZ, MONICA
	JONES, LOIS D
	LONG, IMARI
	MARTINEZ, LORETTA
	MARTINEZ, R
	MENDIOLA, IRMA
	NJOROGE, PRISCILLA N
	PALENCIA, ROBERTO L
	ROBERTS, THOMAS L
	ROBINSON, KYLAH A
	ROSALES, IRENE
	ROSALES, JESSE
	SANCHEZ, JOSHUA
	VILLANUEVA, ROSEMARY
	WALKER, MICHAEL T
12700	ALL CALNET
	CITY OF NORWALK
12705	BARRETO, SABRINA M
	BOSQUE, PEDRO M
	CIDA, JOSE
	CORTES, GUILLERMO
	DOMINGUEZ, BRUCE
	FRANCO, BRIGETE
	JIMENEZ, MARIA
	KLIX, AMANDA
	MANRIQUEZ, ELSA
	MUNOZ, VICTOR M
	PANIAGUA, MARTA
	PEREZ, JOSE M
	SHEIKH, MUHAMMAD M
	SOSA, MARTHA
	TAPIA, PATRICIA
	THE SPRINGS
	VILLAREAL, PATRICIA
12720	ABM ENGINEERING SERVICES
	BEGINS CAFE NORWALK
	CONCILIATION SERVICE MARRIAGE COUNSE
	COUNTY OF LOS ANGELES
	L A COUNTY LAW LIBRARY
12749	AVAL, SIMON

Target Street	Cross Street	Source
✓	-	EDR Digital Archive

NORWALK BLVD 2014 (Cont'd)

12749	BALMER MICHAEL R II ATTORNEY AT LAW
	BROWN PATRICK K LAW OFFICES OF
	DEYO RICHARD N ATTY
	DEYO, RICHARD N
	FLORES MEDRANO & ASSOCIATES
	FRISCO JR CHARLES E LAW OFFICE
	FUKUSHIMA PAUL JAY ATTY
	FUKUSHIMA, PAUL J
	GOLD JEFFREY D ATTORNEY AT LAW
	GOMEZ MARCUS ATTY
	GOMEZ, MARCUS P
	INDIA EVANGELICAL MISSION
	KRAMER RANDY
	KRAMER, RANDY
	LAW OFFICE OF ATTY VAN SICKLE
	LAW OFFICE OF JEFF GOLD
	LAW OFFICES OF SIMON M AVAL
	LAWYER REFERRAL SERVICE OF THE SOUTH
	LOPEZ, ANA
	MCDONALD JOHN A ATTY
	RAMIREZ JAVIER ATTY
	SCOTT B WELDON INVESTIGATION
	SOUTHEAST DIST BAR ASSN
	STRUM ALFRED CPA
	SUITE 100
12801	CARTMILL, TANIA
	MALDONADO BAIL BONDS
	RPM LENDERS
12850	OUTBACK STEAKHOUSE
13404	BERNARDINO, ADRIAN B
	CLOSE CONTACT BUSINESS NETWORK
	HANNAH, BETTY
	JAMES, L
	LOMELIN, VANESSA
	THOMAS, DENISE N
13410	OLSEN, DONNA L
13412	CLARY, PATRICK
	WOSICK, ERIC S
13413	ZAMUDIO, DAVID J
13514	VERNOLAS TOWING SERVICE
13515	MOTOR MACHINE & SUPPLY
13911	CABRERA, SARA
	ESCAMILLA, JESUS J
	GUIDO, LIDIA
	HERRERA, JAIME
	MURO, TAMMY S
	ORTIZ, NORA N
	VELASCO, RAFAEL
13914	MEDRANO, DOREATHA D
13916	SOTALIN, PATRICIO

Target Street	Cross Street	Source
✓	-	EDR Digital Archive

NORWALK BLVD 2014 (Cont'd)

13922 OCCUPANT UNKNOWN,
13926 LEAL, HECTOR H
13932 BUSTILLO, CINDY L

Target Street	Cross Street	Source
✓	-	EDR Digital Archive

IMPERIAL HWY 2010

12016	ALDARADO, J
	ALLEN, CARL
	ANAYA, DANIEL
	BUCHANAN, CARRI
	CANO, VERONICA
	CAZARES, CHEAMAGNE P
	CERVANTES, GABRIELA
	DECAUL, JENNIFER
	DELGADILLO, STEVEN
	DOMINGUEZ, JOLENE
	FRANCO, SUSAN
	GARCIA, ANA
	GONZALEZ-FLOREZ, SERGIO
	GRAHAM, DONESHA
	HERNANDEZ, IRIERI
	IMPERIAL PALMS
	JOHNSON, PATRICIA A
	LUNA, JUAN
	MARTINEZ, MARGARET
	NEWELL, TWYLA S
	PAEZ, JOANNA
	PARX, DAVID
	PORTNER, REBECCA M
	ROJAS, BRENDA
	SANCHEZ, LUIS
	SERRANO, POCHOLO J
	SUDDUTH, ARNOLD
	VALENCIA, ANTHONY
	VALENZUELA, JOSEFINA V
	VILLAGRAN, ISAIAS
12026	ALEXANDER, SEAN A
	ALLEN, LEO
	ANDERS, CHRISTINE B
	BENAVENTE, FRANCES
	BROCKS, YOLANDA
	CAZARES, SASSENE
	DIAZ, JUAN
	EQUIHUA, ADAM
	FRANCO, VALERIA
	GULLEY, BRITTANNIE
	HERNANDEZ, CARLOS
	HUDSON, RICHARD
	JANIKOWSKI, STEPHANIE
	KHAN, SURESH
	MORRIS, ROXANN
	PALAFOX, LESLIE
	PARK, JAY
	SIGLER, KRISTINA
	STRINGER, ANDRE
	TOVAR, RUBEN

Target Street	Cross Street	Source
✓	-	EDR Digital Archive

IMPERIAL HWY 2010 (Cont'd)

12026	VALLEJOS, EVELYN
	VALLES, FRANCISCO
	WATKINS, JAHMEL
	YAMMINE, DANNY
	YARBER, JASMINE
12038	ALVAREZ, IRVING
	ANGULO, LUZ
	BLACK, TAMMY
	BRAVO, RACHELLE
	CHAVEZ, TERESA
	CISNEROS, PABLO A
	COLLINS, C
	CONTRERAS, JULIO
	DIAZ, KELLY
	DJONAJ, NOS M
	DU, JIA Y
	FOLDEN, THOMAS L
	GUERRERO, KAREM
	HERNANDEZ, JUAN G
	IMPERIAL PLACE LUXURY APTS
	ITOMURA, ANGELICA
	LUQUE, TINA L
	MANALASTAS, MYRNA B
	MARTINEZ, PAUL J
	MORENO, RAUL
	MOTON, MARLON
	MURILLO, MONIQUE
	NWABUSIS, ILIANA S
	ORELLANA, MANUEL D
	PRECIADO, ABRHAM
	PRECIADO, EBERARDO
	QUIAMBAO, EDUARDO B
	ROSALES, MANA
	ROSAS, MANUEL
	SAM, THANH S
	SILVA, DORIS
	TORREZ, MARIA G
	VAZQUEZ, ARTEMIO
	VILLAGRAN, ROLANDO
12051	TARGET
12052	A GREAT DANE MGMT SVC INC
	ALLSTATE INSURANCE CO
	NORWALK DENTAL
	PERSONNEL PLUS
12059	FEDEX OFFICE
	TMOBILE
12100	ARELIABLE REAL ESTATE
	ASSURED HOME LOANS INC
	CONTINENTAL ACCOUNTING SVC
	DARWIN BUSINESS SVC CORP

Target Street	Cross Street	Source
✓	-	EDR Digital Archive

IMPERIAL HWY 2010 (Cont'd)

12100	IRENE GARCIA TAX SVC
	KINGSTON UNIVERSITY
	PATTERSON, MELVIN
	ROBERT P RAMIREZ LAW OFFICE
12110	OCCUPANT UNKNOWN,
12114	HERNANDEZ, BEATRICE
	OCCUPANT UNKNOWN,
12116	ALVILLAR, LYDIA M
	BERBERABE, DENNIS
	JOHN, C
	VERA, MARCO A
	YBARRA, ANTHONY
12118	MURRAY, BILL
12122	OZONIAN, JOHN
12125	DUNN EDWARDS PAINTS
	RAINBOW
12128	CASCANTE, MARICELA
	CONDE, JESUS E
	CORPUZ, CARLOS G
	CORTEZ, REENA
	GRIMALDO, NANCY
	LOPEZ, JOSE M
	MAGLANOC, BENJAMIN
	MELENDREZ, REFUGIO
	MEMBRENO, MARIA D
	PAGUIA, JOANNA
	PEREZ, CLAUDIA
	PORTELL, GEORGE L
	REED, MARGARET
	RESTREPO, LUIS A
	SABILE, DONNA
12129	APPLEBEES NEIGHBORHOOD GRILL
12138	WENDYS
12155	CHEVRON
12225	B & K FIRESTONE
12241	WESTERN SIZZLIN WOOD GRILL
12253	FRANTONES PIZZA & SPAGHETTI
12263	AA AA TOWING
12301	SUBWAY
12305	US BANK
12307	RAINBOW DONUTS
12315	DELFIN JR ELEUTERIO P MD
	FIRST TEAM STAFFING GROUP INC
12317	PLAZA CLEANERS
12319	NORWALK FAMILY DENTAL
12321	CUEVA SERVICES
12325	AUTOBAHN LOGISTICS
	IMPERIAL MAILBOX & NOTARY SVC
	N R VOCAL REHAB SVC
	NEW INCORPORATION NOW

Target Street	Cross Street	Source
✓	-	EDR Digital Archive

IMPERIAL HWY 2010 (Cont'd)

12325	SMITH BROTHERS APPLIANCE
	UHAUL CO
12327	HAPPY BOWL
12329	COMIC CULT II
12331	KUNG PAO BOWL
12339	MC COYS FLOWERS
12341	EL TACO LOCCO
12346	GARCIA, DAVID
12348	SOUTH COUNTY REGL OFFICE LIBR
12350	DAUGHTREY & ASSOC
	NORWALK PUBLIC LIBRARY
12353	TELECARE LA
12355	APEX BAIL BONDS
12375	DA VITA INC

Target Street	Cross Street	Source
✓	-	EDR Digital Archive

NORWALK BLVD 2010

11400	ABRAMS BRUCE MD
	ADA FLOWERS
	AVENAGONZALES REBECCA D MD
	BACH VINH T MD
	BOSHRA SAMIA MD
	DELAPENA PATRICIA MD
	NGUYEN ANH MD
	NGUYEN DUNG MD
	NGUYEN TUONG T MD
	RAHIMI G MD
	REID LAURANCE MD
	THANIEN TOM MD
	WAKNINE RAPHAEL MD
	WHEELABRATOR NORWALK ENERGY CO
11820	REED, EARL N
11943	PACHECO, ROBERT
12009	NOWIK, ADOLFO A
12011	GARCIA, GENOVEVA
12017	MADRIGAL, MANUEL C
12102	SALAZAR, JAVIER A
12103	OCCUPANT UNKNOWN,
12106	GARCIA, ROGER
12109	ZAMORANO, DANIEL O
12113	THOMPSON, ELDON G
12119	SUWANTAMEY, KASIDIT A
12120	HERNANDEZ, MARCO A
12125	TAPIA, RUTH A
12167	LIZARRAGA, WILLIAM
12211	97 CENT PLUS
12213	SHAZEES THREADING SALON INC
12221	UNION BANK
12227	H SALT FISH & CHIPS
12229	OMNI VIDEO
12231	ART NAILS
12233	KRAGEN AUTO PARTS
12261	YAP, CHRISTINA
12301	PAYLESS FOODS
12303	AGUA PURA
12305	MAMA MIA PIZZA & PASTA
12307	PALACE CLEANERS
12311	PURDOM II KENNETH R MD
12319	RITE AID
12321	LUCKY FASHION
12323	CLASSIC CUTS
	KLAZZY KUTZ
12327	PANDA EXPRESS
12401	HABIT BURGER GRILL
12407	NUTRISHOP SUPERSTORES
12413	NORWALK VISION CTR
12431	EXCLUSIVE TOUCH

Target Street	Cross Street	Source
✓	-	EDR Digital Archive

NORWALK BLVD 2010 (Cont'd)

12431	L&L HAWAIIAN BARBECUE
	PAYLESS SHOE SOURCE
	PROFESSIONAL NAIL SPA
12501	PADDISON DENTAL GROUP
12505	TACOS DON CHENTE
12510	MC DONALDS
12623	IHOP RESTAURANT
12645	BAIN, MICHELLE A
	BARAJAS, ALEJANDRO
	CABANATAN, ROMEO V
	CERVANTES, REYNA
	DACONES, ELIAS
	GARCIA, BRITTANY
	HERNANDEZ, MARTHA
	LOPEZ, ISABELLE
	MARTINEZ, LORETTA
	MONTOYA, MICHELLE
	NIETO, FERNANDO R
	NJOROGE, PRISCILLA
	PADILLA, LORRAINE R
	PICO, REYNOLD V
	ROBERTS, THOMAS L
	RODRIGUEZ, ABELINO A
	RODRIGUEZ, DAVID
	SANCHEZ, JOSE
	TAYS, ANGELICA
	TORRES, ALMA
	VARGAS, JULIE O
	VASQUEZ, LORENZO
12700	CITY CLERK
	NORWALK AQUATICS PAVILION
	NORWALK BUILDING & SAFETY DEPT
	NORWALK CITIZEN INFO CTR
	NORWALK CITY ADMIN
	NORWALK CITY RECYCLING INFO
	NORWALK PARKS & RECREATION
	NORWALK PUBLIC SAFETY DEPT
12705	BARAJAS, ROSA L
	BARRETO, SABRINA M
	CORTES, GUILLERMO
	CURTIS, JOSEPH
	DOMINGUEZ, BRUCE
	GIACCARDI, LUIS
	GIL, RACHEL
	GONZALEZ, MARIA
	HERNANDEZ, HECTOR
	KLIX, AMANDA
	LOPEZ, VICENTE
	MAYA, LETICIA
	MEDINA, ROXANNE

Target Street	Cross Street	Source
✓	-	EDR Digital Archive

NORWALK BLVD 2010 (Cont'd)

12705	MIRANDA, DANIEL M
	MONTIEN, VICTOR
	PANIAGUA, LAURA
	PANIAGUA, SANDRA R
	PANIGUA, MARTA
	PENA, CONSUELO
	PEREZ, CLADIA
	QUINTANAR, ARACELI
	RODRIGUEZ, JAIME
	SANCHEZ, MARIA
	SOL, ANA M
	SOSA, MARTHA
	TORRES, M
	TOVAR, BEATRIZ
	WATSON, JEROME
12720	BOARD OF SUPERVISORS
	CIVIL DEPARTMENT
	L A COUNTY PUBLIC DEFENDERS
	LA COUNTY CONCILIATION OFFICE
	LA COUNTY SUPERIOR CTARBTRTN
	LA COUNTY SUPERIOR CTDEFAULT
	LA COUNTY SUPERIOR CTPROBATE
	LOS ANGELES CNTY DISTRICT ATTY
	LOS ANGELES CNTY JURY ASSEMBLY
	LOS ANGELES CNTY SHERIFFCIVIL
	LOS ANGELES COUNTY JUDICIAL
	LOS ANGELES COUNTY LAW LIBRARY
	LOS ANGELES SUPERIOR COURT
	NORWALK SUPERIOR COURT
12727	LOS ANGELES COUNTY SOCIAL SVC
12749	BALMER II MICHAEL R
	DEYO, RICHARD N
	DIXON & DALEY LLP
	EXECUTIVE REAL ESTATE SER
	GOLD JEFFREY D
	GOMEZ, MARCUS
	HONEYLODGE RENTALS
	INDIA EVANGELICAL MISSION INC
	INTERNATIONAL CHEMICAL WORKERS
	J & S CONSTRUCTION SVC
	KRAMER, RANDY A
	LAWYER REFERRAL SVC
	LIPKOWSKI, WILLIAM J
	MARCUS GOMEZ LAW OFFICES
	MC DONALD & AVAL ATTORNEYSLAW
	MCDONALD, JOHN
	PATRICK K BROWN LAW OFFICES
	PAUL FUKUSHIMA LAW OFFICE
	RAMIREZ JAVIER B
	RAMIREZ, JAVIER

Target Street	Cross Street	Source
✓	-	EDR Digital Archive

NORWALK BLVD 2010 (Cont'd)

12749	RANDY KRAMER LAW OFFICES
	RICHARD N DEYO LAW OFFICES
	SCOTT B WELDON INVESTIGATION
	SIMON M AVAL LAW OFFICES
	SOUTHEAST DIST BAR ASSN
	STRUM ALFRED CPA
	SUITE 100
	WILLIAM LIPKOWSKI ACCOUNTANCY
12801	AUTO TITLE LOANS
	MIKE MALDONADO BAIL BONDS
	PEREA, RUBAN
	PLS LOAN STORE
	RPM LENDERS
12901	LOANMAX
	NAK HEALTH CTR
	NATIONS TITLE CO OF CA
13404	BRASHER, BRITTANY
	GARCIA, ALFRED
	SALAZAR, IRIS M
13410	PITMAN, CHUCK C
13412	CASTANEDA, RICHARD M
13413	VASQUEZ, OSCAR A
13514	VERNOLAS TOWING SVC
13515	MOTOR MACHINE & SUPPLY
13527	ABCA BETTER CABINET
13911	AYALA, SARA E
	BURGESS, KENNETH
	BURNETT, JUDY A
	CARRIZOSA, CARLOS
	CRUZ, OSCAR
	HANEY, JOANN E
	HERNANDEZ, ALFONSO
	LEADER, LELA
	MARTINEZ, CLAUDIO
	NELLUM, CYNTHIA
	RENSMAN, TERRY L
	VILLAREAL, PATRICIA
13914	MEDRANO, DOREATHA
13922	BENAVIDES, JESUS M
13926	LEAL, HECTOR H
13932	TORRES, JAVIER

Target Street	Cross Street	Source
✓	-	EDR Digital Archive

IMPERIAL HWY 2005

12100	A RELIABLE MORTGAGE
	ANTHON MANAGEMENT INC
	ASSURED HOME LOANS
	CONTINENTAL ACCOUNTING SERVICE
	DARWIN BUSINESS SERVICES CORP
	DIVERSIFIED BUSINESS SERVICES
	K & P ENTERPRISES
	LARA ABBOTT
	MELCHOR M COLLANTES MD
	MJD SERVICES & MANAGEMENT
	MOGUEL, WILLIAM
	PREMIER FUNDING INC
	RAMIREZ ROBERT P LAW OFFICE
	TONI CHAVIS MD
	UNLIMITED TRADING CORP
	WILLIAM MOGUEL REAL ESTATE
	WOODWORTH GEORGE LAW OFFICES
12110	BATES, MARCEL R
	ESTEP, DONNA T
12112	BRAUN, ANN M
12114	HERNANDEZ, BEATRICE
12116	ALVILLAR, LYDIA M
	MARTINEZ, ANGEL C
	OLGUIN, SIFRID O
12118	OCCUPANT UNKNOWN,
12122	DELATORRE, RAQUEL
12128	CENICEROS, FERMIN
	CORTEZ, R
	FINN, CLARA T
	FUENTES, IRINA
	GRIMALDO, NANCY
	HERNANDEZ, MAGHER
	REED, MARGARET
	RESTREPO, LUIS A
	SILVA, JOSE L
12138	WENDYS INTERNATIONAL
12155	CHEVRON STATIONS INC
	JIMS CHEVRON
12225	B & K FIRESTONE
12241	CHINA SUPER BUFFET
12250	WESTERN BUFFET INC
12301	SUBWAY 2639
12303	GUDINO JULIO
	PINNACLE FINANCIAL & INSURANCE
12305	COUNTY OF LOS ANGELES PUBLIC LIBRARY
	COUNTY OF LOS ANGL PBLC LBRRY
	DOWNEY SAVINGS AND LOAN
12307	RAINBOW DONUTS
12315	EDGARDO G BINOYA MD
	ELEUTERIO DELFIN MD

Target Street	Cross Street	Source
✓	-	EDR Digital Archive

IMPERIAL HWY 2005 (Cont'd)

12315	TEODORA M BONUAN
12317	PLAZA CLEANERS
12319	NORWALK FAMILY DENTAL
12321	CUEVA SERVICES
12323	FIRST TEAM STAFFING GROUP INC
12325	AUSSIE PET MOBILE INC
	AUTOBAHN LOGISITICS
	BOTTOM LINE TRANSPORT
	CDS ENGINEERING
	GEM COMMUNICATIONS INC
	GLOBAL REFURBISHING SERVICES INC
	GRUPO TEXTIL MC SA DE CV
	HORIZON SOUTH SERVICES INC
	IMPERIAL MAILBOX
	J & K WELDING
	LA BAG & EROCION CONTROL SPLY
	LA BAG & EROSION CONTROL SRVC
	LA BAG AND EROSION CONTROL SERVICE
	LA METRO NORWALK INC
	NEW INC
	NEW INC NOW
	PREMIER FINANCIAL
	PREMIER VACATIONS
	RONS SPORTSWEAR
	SEXY STUFF
	VIP TRANSPORTATION SERVICES INC
12327	HAPPY BOWL
	JEZ FASHION OUTLET
12329	COMIC CULT
12337	WALK N STYLE
12339	MCCOYS FLOWERS & GIFTS
12341	EL TACO LOCO
	NORWALK DBAS COUNTRY RECORDS & REGIS
12345	BENEFICIAL CALIFORNIA INC
12346	GARCIA, DAVID
12348	SOUTH COUNTY REGIONAL OFFICE
12350	DAUGHTREY AND ASSOCIATES
	FYI COUNTY OF LOS ANGELES PUBLIC LIB
	LOS ANGELES COUNTY LIB
	NORWALK LIBRARY
12353	TELECARE LA AB34 REGION
12357	SYATT INC
12361	DEEP TISSUE CENTER
	NORWALK COUNTY RECORDS
12373	TELECARE ACT
12375	DAVITA INC
	NORWALK DIALYSIS CENTER

Target Street	Cross Street	Source
✓	-	EDR Digital Archive

NORWALK BLVD 2005

11400	CALIFORNIA STATE OF MNTL HEALTH
	CARDOZA, VICTOR M
	JACK STEPHAN PLUMBING & HEATING
	JACK STEPHAN PLUMBING & HTNG
	LOS ANGELES COUNTY
	METROPOLITAN STATE HOSPITAL
11820	BREEZ ENTERPRISES
	REED, EARL N
11943	CALDERON, JOSE R
12009	NOWIK, ADOLFO A
12011	GARCIA, GENOVEVA
12017	MADRIGAL, MANUEL C
12102	GOMEZ, GUSTADO
12103	OCCUPANT UNKNOWN,
12109	ARROYO, DIANA
12113	THOMPSON, ELDON G
12119	SUWANTAMEY, KASIDIT A
12120	HERNANDEZ, MARCO A
12125	TAPIA, GERARDO
12167	LIZARRAGA, WILLIAM
12221	OMNI VIDEO
12233	KRAGEN AUTO PARTS
12301	PAYLESS FOODS
12303	AGUA PURA
12305	CORDER ROMSELA
	MAMMAMIA PIZZA & PASTA
12307	PALACE CLEANERS
12309	TASTIO DONUTS
12311	HAPPY FAMILY
12319	RITE AID PHARMACY
12321	LUCKY FASHION
12401	CUTS & STYLES
12403	ART NAILS
12411	THE BIONIC BURRITO
12413	NORWALK VISION CENTER
12419	BANK OF AMERICA NA
12501	PADDISON DENTAL GROUP
12603	JACK IN THE BOX
12645	AHUMADA, VIRGINIA R
	ALVARADO, CARMEN
	BONEE, DEBRA
	BULGAR, TRAIAN
	CABANATAN, ROMEO
	CANCEL, J
	FU, CHUNG H
	GARAVITO, ELAINE V
	KAUR, VIRPAL
	LA MALINCHE SPICE
	MCLAUGHLIN, SYLVIA L
	NIETO, FERNANDO R

NORWALK BLVD 2005 (Cont'd)

12645	NJOROGE, PRISCILLA
	PEREZ, JASMINE
	REGALADO, ISABEL M
	RODRIGUEZ, AMELIA
	SANCHEZ, MARIA
	SILIEZAR, EDGAR
12700	AREA E EMERGENCY PLANNING OFF
	CITY OF NORWALK COMMUNITY DEVELOPMEN
	CONTRACT CITIES OF CALIFORNIA
	NORWALK CITY HALL
	NORWALK CITY OF BUILDING & SAFETY
12705	ACEVES, TERESITA
	BARNES, DORA
	BARRETO, SABRINA M
	BRISENO, GEORGE
	CORTES, ANTONIO
	CURTIS, JOSEPH
	DIAZ, LAURA
	DOMINGUEZ, MARIA L
	GIL, RACHEL
	GUERRERO, MARTHA G
	HERNANDEZ, SANDRA
	MANRIQUEZ, ELSA
	MARTINEZ, THOMAS
	NUNEZ, DOLORES
	ORTEGA, JOSE
	PENA, CONSUELO
	QUINTANAR, ARACELI
12720	NORWALK SUPERIOR COURT
	SUPERIOR COURT OF CALIFORNIA
12749	BALMER MICHAEL R II ATTORNEY AT LAW
	FUKUSHIMA PAUL JAY
	GGL PROPERTIES LLC
	INDIA EVANGELICAL MISSION INC
	JAVIER B RAMIREZ ATTORNEY AT LAW
	LAW FIRM OF CHARLES WELDON
	LAW OFFICES OF RICHARD N DEYO
	LAWRENCE SHORE ATTORNEY AT LAW
	LAWRENCE SHORE ATTY AT LAW
	LAWYER REFERRAL SERVICE OF THE SE DI
	LIPKOSKI WLLIM CPA ACCOUNTANTS
	M H COURIER AND NOTARY SERVICE INC
	MARCUS GOMEZ
	MH COURIER & NOTARY SERVICE I
	MH COURIER / MESSENGER SERVICE
	PROPERTIES LLC
	RANDY KRAMER
12779	SIMON AVAL ATTORNEY AT LAW A LAW COR
	SIMON AVAL ATTY AT LAW A LAW C
12801	MIKE MALDONADO BAIL BOND AGENCY

Target Street	Cross Street	Source
✓	-	EDR Digital Archive

NORWALK BLVD 2005 (Cont'd)

12801	PEREA, RUBAN
13404	DADABHOY, ISMAIL A
	QUIJADA, YOLANDA
13410	PITMAN, LAWANNA J
13412	WORDSBYMAREA
13413	ZAMUDIO, DAVID E
13514	AMERICAN EAGLE TOWING INC
	VERNOLAS AUTOMOTIVE
13515	MOTOR MACHINE & SUPPLY
13527	ABC A BETTER CABINET
13911	AHMED, SAEED
	DARYANI, KORBA
	GENTRY, SONYA M
	HENRIQUEZ, MARCY
	JENKINS, JAMES
	NORWALK APARTMENTS
	PORTILLO, ROBERTO
	RODRIGUEZ, JOSE
	SONNENBLICK, DAVID
	VILLAREAL, PATRICIA
	WAMAGATTA, WILSON
13914	RIVERA, MANUEL
13922	BENAVIDES, JESUS M
13926	LEAL, HECTOR H
13932	ALCALA, JIMMY L

Target Street	Cross Street	Source
✓	-	EDR Digital Archive

IMPERIAL HWY 2000

12100	COLLANTES, MELCHOR
	GOING, JAMES D
12110	OCCUPANT UNKNOWN,
12112	BRAUN, ANN
12114	COREA, JAVIER
12116	CUELLAR, ERIKA C
	OSTRANDER, G A
	RIZOS, GUALBER
	VERA, MARCO A
12118	OCCUPANT UNKNOWN,
12122	OCCUPANT UNKNOWN,
12128	CORTEZ, MARINA
	LEON, ADRIANA
	MACALINO, ABE L
	MARQUEZ, ALVARO
	SIKDEN, NASIR U
	SILVA, JOSE
	WHITE, TAMARA
12253	DOUBLEDAY, BRIAN S
12319	YANEZA, MERLE
12323	MANCIA, OSCAR A
12325	OCCUPANT UNKNOWN,
12357	SHIN, TAE H
12415	AILIN, WANG
	ALEJO, JOSE A
	ALY, OLA
	ANDRADE, JORGE H
	AVALOS, RUSSEL
	BELETE, ELIAS F
	BOTONES, MARIA C
	BOURGEOIS, KANDICE K
	BUSTAMANTE, ALFONSO
	CASTILLO, CAROL
	CHOW, C L
	CIBA, CORNEL
	COLLINS, JERRY C
	COOK, ROBERTA
	DAS, GEETHA
	DAVIS, CARLA A
	DEXTER, RALPH
	DINHOFF, JOEL R
	EATON, STANLEY E
	FINCH, LEE R
	FLORES, CARLOS
	GARCIA, RAQUEL L
	GONZALES, HUGO
	GRAHAM, RUDOLPH A
	GRECU, PETER
	GUERRERO, GILBERT
	JOHNSON, TERRI

Target Street	Cross Street	Source
✓	-	EDR Digital Archive

IMPERIAL HWY 2000 (Cont'd)

12415	KIM, SEON W
	LEE, ABRAHAM
	LUKE, MICHAEL
	LUNA, GEOFF
	LY, KIM
	MANEA, RUSALIN
	MERGEN, MICHAEL F
	MOISE, SANDA
	MOWER, ROBERT
	NICHOLLS, FABIO
	OH, SANG
	OIN, YONG
	OSEN, BERT
	PANJABI, SAJAN T
	PARAMO, V F
	PARK, S
	PATEL, MEHUL
	PATRICELLI, RICHARD
	PAYUMO, C
	QUIROA, LUIS
	RUTLEDGE, AMELIA
	SAHLIEH, GLORIA
	SANCHEZ, P
	SCARLETT, DONALD F
	TUDOR, LIVIU
	VALDEZ, DAVID
	VANDERPOOL, SUSAN
	VOGT, MARK A
	VUONG, LONG N
	ZARAGOZA, GEORGE H
	ZUZGA, CYNTHIA A

Target Street	Cross Street	Source
✓	-	EDR Digital Archive

NORWALK BLVD 2000

11400	DUKE, RANDALL
11820	REED, EARL N
11943	CALDERON, ANA
12120	HERNANDEZ, MARCO
12125	TAPIA, MARIA M
12149	SAVALA, STEVE
12229	OCCUPANT UNKNOWN,
12303	AGUA, PURA
12405	97 CENT PLUS
12645	ARGUELLO, PATRICK A
	CRUZ, BAYARI F
	DIAZ, TERESA M
	MACHITAR, ALMARIO G
	MCLAUGHLIN, SYLVIA
	SULLIVAN, SHANNON L
12705	BARNES, DORA
	BRISENO, GEORGE
	DIAZ, RUBEN
	GALINDO, MARTHA G
	GONZALEZ, ELENA
	MARTINEZ, MARIA
	PEREZ, JOSE
	URIOSTE, MARIA A
12743	OCCUPANT UNKNOWN,
12801	AGUILERA, SARAH
	CANO, MARIO A
	PENA, JESUS
13404	GARCIA, ALFRED
	RIVERA, R T
13413	ZAMUDIO, DAVID
13515	ROUTH, STEVE
13911	BALUYOT, V
	CARDENO, GERARDO
	DANIEL, MARK
	GENTRY, SONYA
	LLOYD, C
	RENSMAN, N L
13914	OCCUPANT UNKNOWN,
13916	OCCUPANT UNKNOWN,
13922	MILLER, DEBBIE
13926	OCCUPANT UNKNOWN,
13932	OCCUPANT UNKNOWN,

Target Street	Cross Street	Source
✓	-	EDR Digital Archive

IMPERIAL HWY 1995

12100	COLLANTES, MELCHOR M
	JOSEPH R BRUECKMANN INC
	NORWALK ORTHOPEDIC SURGERY
12110	BORJAS, MARIA
12112	BRAUN, ANN
12114	OCCUPANT UNKNOWNN
12116	OLGUIN, SIFRID
	PRADO, GABRIEL
12118	OCCUPANT UNKNOWNN
12128	BURNS, JAMES E
	FERMA, ELENA C
	FUENTES, KEYRA
	ORTEGA, PHILLIP
	SILVA, JOSE
12138	WENDYS
12155	JIMS CHEVRON
	JIMS FOOD MART
12205	K Y ENTERPRISES
12225	NORWALK FIRESTONE
12241	RED LOBSTER RESTAURANT
12251	IMPERIAL MARKET
12253	FRANTONES PIZZA & SPAGHETTI
12301	SUBWAY SANDWICHES & SALADS
12303	ONE DOLLAR CLEANERS
12305	ACT 1 PERSONNEL SVC
	APPLE ONE TEMPORARY FULL TIME
12307	RAINBOW DONUTS
12315	BINOYA, EDGARDO G MD
	SUZIES FASHION
12319	YANEZA, MERLE
12321	CUEVA SERVICES
	SALEVERO, M
12327	MOST TRAVEL
12329	COMIC CULT II
12331	KUNG PAO BOWL
	KUNG, PAO B
12337	FANTASTIC SAMS
12341	EL TACO LOCO
12345	MC COYS FLOWERS
12350	NORWALK PUBLIC LIBRARY
12351	M CS TROPICAL FISH & PET SUPL
12357	C & H PHOTO

Target Street	Cross Street	Source
✓	-	EDR Digital Archive

NORWALK BLVD 1995

11400	CIDER HOUSE
	L A CTR FOR ALCHOHOL & DRUG
	METROPOLITAN STATE HOSPITAL
	REHABILITATION DEPT
11820	REED, EARL N
12017	LARA, ROSA
12102	SALAZAR, JAVIER
12103	STEINBERGER, STEVE
12106	GARCIA, JUDITH A
12109	ZAMORANO, DANIEL O
12113	THOMPSON, HOWARD
12119	SUWANTAMEY, KASIDIT
12120	HERNANDEZ, MARCO A
12125	TAPIA, MARIA M
12209	KFC
12213	PANDA CHINESE BUFFET
12227	H SALT FISH & CHIPS
12229	OMNI VIDEO
12233	FABRIC KING
12301	TREASURE HUNT
12307	PALACE CLEANERS
12309	TASTIO DONUTS
12319	THRIFTY DRUG STORES
12321	TRAK AUTO
12405	HOUSE OF GRACE
12407	GENES SUBMARINE
12411	BIONIC BURRITO MEXICAN
12413	FISHBERG & GOLDSTONE OPTMTRSTS
12415	US POST OFFICE
12505	MILLIES COUNTRY KITCHEN
12510	MC DONALDS
12603	JACK IN THE BOX
12623	BAKERS SQUARE RESTAURANT
12645	ARGUELLO, WILLIAM J
	BROOKS, C L
	CONTRERAS, CHRIS
	COURSE, LOIS
	EDWARDS, WENDY
	MCLAUGHLIN, SYLVIA
	MOBLEY, MARQUIS
	PARKS, B
	PITMAN, KATHI
	RODELO, JIMMY
12649	ALFRED STRUM CPA
12705	FLORES, DALIA T
	GAMBOA, NANCY
	ROMERO, F
	SPRINGS APARTMENTS
12720	LAWYER REFERRAL SVC
	LOS ANGELES COUNTY ATTORNEY

Target Street	Cross Street	Source
✓	-	EDR Digital Archive

NORWALK BLVD 1995 (Cont'd)

12720	LOS ANGELES COUNTY CIVIL DIV
	LOS ANGELES COUNTY COUNSELING
	LOS ANGELES COUNTY DEFENDER
	LOS ANGELES COUNTY JUVENILE
12727	LOS ANGELES COUNTY SOCIAL SVC
12749	ABOGADO, ROMAN
	ADVOCATES LEGAL CTR
	BURT A BARNETT LAW CORP
	DENNIS M SCHUSTER LAW OFFICE
	DEYO WRIGHT & RAMIREZ
	GIBSON, LEONARD W
	HARRY V GOZA JR
	INTERNATIONAL CHEMICAL WORKERS
	JAVIER B RAMIREZ
	JOHN A MC DONALD LAW OFFICE
	LEONARD W GIBSON LAW OFFICE
	LIPKOWSKI, WILLIAM
	MORRIS STONE LAW OFFFICE
	PATRICK K BROWN LAW OFFICES
	PAUL FUKUSHIMA LAW OFFICE
	RANDY KRAMER LAW OFFICES
	ROBERT C MC DANIEL
	ROBERT ROMAN LAW OFFICE
	RONALD M STARK & ASSOC
	STRUM, ALFRED
	WILLIAM LIPKOWSKI
12801	ALCARAZ, BELEN
	CARRILLO, ALBERTO M
	DELGADILLO, JULIAN
12901	AUTOMOBILE CLUB OF SOUTHERN CA
13412	OCCUPANT UNKNOWNN
13413	ZAMUDIO, DAVID
13514	VERNOLAS TOWING
13515	MOTOR MACHINE & SUPPLY
13527	DIESEL PUMP SVC CO
13911	CAMPOS, V
	JONES, NIKKI
	SANCHEZ, GLEN
	VALACIO, JOSEPH
13914	OCCUPANT UNKNOWNN
13916	OCCUPANT UNKNOWNN
13922	OLIOVS, ARTURO
13926	OCCUPANT UNKNOWNN
13932	OCCUPANT UNKNOWNN

Target Street	Cross Street	Source
✓	-	EDR Digital Archive

IMPERIAL HWY 1992

10400	CORONA, RAMONA
	LEBARGE, MARK A
	TELLES, C
10429	BRISENOR, CARLOS
10430	GAONA, VALERIE
	HERNANDEZ, ALBERTO
	HOFIUS, JOHNSON II
	NEAVITT, GERRY
10500	GARCIA, DOLORES
10516	VANEGA, DENNIS
	VICENTE, LOURDES
10517	TOYOS, ORLANDO E
10528	CARRERAS, G
10532	SAUCEDO, MARIA
10602	SMOG PROS
10607	SELIMS CHEVRON
10620	A B C DONUTS NO 2
10621	FREDS CAR WASH
10622	MR RUDY MENS HRCTNG
10626	UNICORN FLOWERS
10628	ELISAS TACOS
10630	IMPERL KING LQR STR
10632	TORCH ROOM
10633	NORWALK DONUT&BKRY
10634	LEWIS CLEANERS
10637	VALENTINE NAILS
10641	PETCO
10649	GO VIDEO
10841	MCDONALDS
10901	ANNAS LINEN CO
	GIANT THE
	STAPLES OFC SPR STR
10932	MARHABA MARKET
10936	HAIR WAVES OF CA
10944	GROG SHOP THE
10948	DOMINOS PIZZA
	GRANNYS DONUTS INC
	L A COMMUNICATIONS
	MARYS HAIR&NAILS
	SNAPPI SUBMARINES
	VIDEO PLUS
10951	AZAR UN 76 SERV STN
11020	NORWALK WEST
11026	CHIANG, MING
	CHIVAS, CARRIE
	GOCH, JULES
	PIERINIA, JEFFREY L
	RATTARY, FRANK
11053	ROLLINS, ALTON
	SALTOS, SANDRA

Target Street	Cross Street	Source
✓	-	EDR Digital Archive

IMPERIAL HWY 1992 (Cont'd)

11065	BEIRLEIN, GARY
	MARJI, GEORGE
11101	BRAGG, EL
	HADALLER, SOPHIE
	HANES, SHIRLEY
	HARRELL, MARION M
	HAWTHORNE, W H
	LANTZ, B
	PEARSON, JANET
	SMITH, AUB
	SOTO, H
	TALK TWN TRLR ESTS
	THOMAS, A S
	WILSON, HASSO
11205	DOWNEY ELECTRIC
	ROMAR PRODUCTIONS
11364	NEW HARVEST
11404	NORWALK TOYOTA SLS
11447	STANDRD FINANCE
11451	LORI M DANCE STUDIO
11457	LAMPPOST PIZZA
11459	DONKEE TOUR
	KEYSTONE LANES
	PLAZA CLEANERS
11460	CANDLELITE ROOM
11461	HEADS UP HAIR DESGN
11510	AVITIA, JULIE
	BERGMAN, MARY
	GLEN TR CNVLSCT CTR
	MARTINEZ, F R
11544	ESTRADA, LILIA
	HUANG, GEORGE
	PONCE, CECILIA
	SALAZAR, SANDY R
11556	PANDA KING RSTRNT
11603	DEBACA, ROBERT C
11610	TACO BELL
11617	YATES, A W
11620	VANS TENNIS SHOES
11632	ANCHOR INN MOTEL
11650	TOWNE HSE MTL
11660	WIENERSCHNITZEL
11702	NGUYEN, DOUGLAS D
11728	KEYSTONE MOTEL
11729	KEYSTONE FORD INC
11734	WESTLAND MOTEL
11742	HUFFS
11755	ASSAF, SHELL
	IMPERL SHELL
11805	KEY BROKERAGE

Target Street	Cross Street	Source
✓	-	EDR Digital Archive

IMPERIAL HWY 1992 (Cont'd)

11821	SMITH LOWELL R OD
	SMITH, LOWELL R
11825	THE OTHER OFFICE
11829	DYNAMIC REALTORS
11831	PIONEER NAIL
11833	YOGURT EXPRESS
11835	SIZZLER REST
11936	BENEFCL CA INC
	GUCCIONE CHUCK
	GUCCIONE, CHUCK
	INTERCOMMUNTY ESCRW
	PERSONNEL PLUS INC
11951	SCANTLEBURY, ROBERT
12004	DELEON, CANDICE E
12006	ALVIDREZ, P
12016	AGRA PROPERTY CO
	CABRERA, D
	LEDESMA, MICHAEL
	SABILE, DARIO
	ZAPORTEZA, AGUSTO
12026	DHAROD, MUKESH
	HEMEL, SHAH
	KELLY, MICHAEL J
12038	BALDERAMA, LARRY
	GODOY, JAVIER
	GUERREO, MORRIE L
	KANDALAFT, NASRI
	RI, JAMES
12051	MAXIMS BTY SLN
	MIRACLE EAR
	MONTGMRY WRD APLNC
12052	ALLSTATE INS
	BUELL CHIROPRCTC CT
	MEGDAL PHILIP DDS
	NOVAK, BRIAN
12100	BRUECKMANN J DO INC
	COMPUTER ASSISTANCE
	DIMARCO&ARAUJO
	HOWE CLIFFORD BRKRS
	MCCULLOUGH J PHD
	MEDICAL VLG PHAR
	ORANGE CO PSYCH GRP
	R X EXPRESS
12112	BRAUN, ANN
12116	PRADO, GABRIEL
	ZURITA, ARTURO
12118	BARRON, MIKEAL
12128	COOK, S
	EANES, S
	HERNANDEZ, CARLOS

Target Street	Cross Street	Source
✓	-	EDR Digital Archive

IMPERIAL HWY 1992 (Cont'd)

12138	WENDYS INTERNATL
12155	JIMS CHEVRON
12205	K&Y ENTERPRISES ING
	KY ENTERPRISES
12225	FIRESTONE NORWALK
12241	RED LOBSTER RSTRNTS
12253	FRANTONES PIZZA VLA
12301	SUBWAY SANDWICH&SLD
12303	ONE DOLLAR CLEANERS
12305	ACT 1 TEMPRY EMP SV
	APPLE ONE EMPLY SRV
12307	RAINBOW DONUT
12315	SUZIES FASHION
12317	EXQUISITELY NAILS
12319	YANEZA MERLE DDS
	YANEZA, MERLE
12321	CUEVA SERVICES
12323	DIET CENTER
12327	MOST TRAVEL
12329	COMIC CULT 2
12331	KUNG PAO BOWL
	KUNG, PAO B
12335	MOUNTAIN ALPS YOGRT
12337	FANTASTIC SAMS
12339	A LITTLE THIS&THAT
12341	EL TACO LOCO
12345	MCCOYS FLOWERS
12350	NORWLK CTY LBRY PUB
12351	M CS TRPCL FISH SPL
12355	D&S VIDEO
12357	C&G PHOTO
12400	LIFECO TRAVEL SERVS
12415	LY, DAVID
	LY, KIM
	PANGABI, SAJAIN
12440	BECHTEL POWER OFC
	G T E L GTE
	IMPERL NORWALK CTRE
	KAISER ALUMINUM
	MINE RECLAMATN CORP
	SANTA FE NATL BANK
12501	I B M CORP ED LRNG
12616	BUCKINGHAM T M
	BUCKINGHAM, T M
104309	PHILLIPS, DENNIS J
110653	PHILLIPS, DENISE
110655	AGUILAR, JAMES
110656	NEILL, KATHY
110659	ROMANO, GEORGE
111012	MCCLUNG, J

IMPERIAL HWY 1992 (Cont'd)

111014 EDGAR, NANCY
120163 IANNARELLI, GARY
121281 BURNS, JAMES E
121285 SQUIREK, JOE
121287 SILVA, JOSE
124151 OSEN, BERT
124152 FISCHER, LOUIS J JR
PATRICELLI, RICHARD
124156 SARUT, RICHARD
124157 BUTCHER, BRADLEY
1040020 PEREZ, ERNEST T
1062212 LINDAS BEAUTY SALON
1102619 POBLETE, V
1102623 FLORES, JOSE
1102632 ALMEIDA, FRANCIS
1106528 JONES, S
1110113 PRICE, RAYMOND
1110115 RIEGERT, ROBERT
1110124 KLINGE, KEITH E
1110130 OWENS, FRED
1110131 PLUIM, DOUGLAS L
1110134 CARRILLO, REBECCA
1110137 SIBET, JOAN
1110142 LEADHAM, DANIEL
1110145 TIGGES, JAMES J
1110146 PARRISH, DEBBIE
1110148 MORGAN, TOMMY
1110150 DAVIS, J
1110151 TERAN, MARTHA
1110169 MOTA, JUANA
1110171 COLES, CYRIL
1110174 DUNCAN, MILDRED D
1110176 CARRIER, DEBORAH
1110194 COOPER, JERRY
1110198 LEIVA, RENE A
1193634 NICASSIO, RALPH
1201610 REYNOLDS, PAUL G
1202610 BOLISAY, B
1202624 TRIVEDI, P
1202627 CANEDA, F
1203811 MARQUEZ, JOEL
1203815 LAURIA, L
1203817 MODY, SAUMIL
1203818 TORETSKY, MARYLOU L
1203827 BEAM, STANLEY
1203838 MORALES, PASQUEL
1203845 KUNCHANDY, JOSEPH
1241510 GRAHAM, RUDOLPH A
1241518 PANDYA, RAGESH
1241535 RODRIGUEZ, ERLINDA

Target Street	Cross Street	Source
✓	-	EDR Digital Archive

IMPERIAL HWY 1992 (Cont'd)

1241540 BANAAG, GERALD
1241551 CIBA, CORNEL
GRIEGO, FRANK
1241552 GROZA, TOMA
1241555 BUSTAMANTES, ALFONSO
1241558 GRECU, PETER
1241562 GARCIA, MARK
1241563 GRIFFITH, BRIAN
1241565 MORALES, ALEX
1241566 THOMPSON, ROGER
1241567 CHOW, C L
1241573 CURTIS, DEREK
11101103 BUNT, SHARON S
11101107 KOSTIUK, DUANE
11101108 WAGNER, DARRELL
11101113 REEVES, PAUL L

Target Street	Cross Street	Source
✓	-	EDR Digital Archive

NORWALK BLVD 1992

11400	L A C A D A
	LA CASA MENTAL HLTH
	MALLCRAFT INC
	METRO STATE HOSP
	NIETOGOMEZ ANNA
	PATE JEFFREY
	SIGNAL ENERGY INC
	SOUTHEAST CNCL MEN
	TRAVIS JAS
	WHEELABRATOR ENERGY
11820	REED, EARL N
12113	THOMPSON, HOWARD
12209	KENTUCKY FRIED CHKN
12213	PINK PANDA REST
12221	UNION BANK
12227	H SALT FISH&CHIPS
12231	NORWALK BEAUTY SPLY
12233	HOUSE OF FABRICS
12301	TREASURE HUNT
12307	PALACE CLEANERS
12309	TASTIO DONUTS
12311	PERMA TRESS BEAUTY
12319	THRIFTY DRUG INFO
12321	TRAK AUTO
12401	OMNI VIDEO
12403	PRATT&SONS MUSIC
12405	HOUSE OF GRACE
12407	GENES SUBMARINES
12411	BIONIC BURRITO
12413	GOLDSTONE HARVEY
12415	US POSTAL SERVICE
12417	TANYAS CLOTHING STR
12419	BANK AM ACCNT INFO
12501	GREAT WSTRN TRVL SV
	NEWS TRIBUNE
12503	AMER GENL CNSMR CR
12505	MILLIES CNTRY KTCHN
12510	MCDONALDS NORWALK
12603	JACK IN THE BOX
12623	BAKERS SQUARE REST
12645	COLE, TRACY
	SERRANO, ARMANDO
	WASHINGTON, MICHAEL
12700	CIVIL DEFENSE OFC
12705	GARCIA, C M
	HAMBY, JERRY
	MACDONALD, G
	SPRINGS APARTMENTS
12720	CA NEWSPAPER SV BUR
	LAWYER REFERENCE SV

Target Street	Cross Street	Source
✓	-	EDR Digital Archive

NORWALK BLVD 1992 (Cont'd)

12720	SOUTHEAST DIST BAR
12727	STEVES SNACK BAR
12749	ABOGADO ROMAN
	ABOGADO, ROMAN
	ADVOCATES LEGAL CTR
	BARNETT B LAW CORP
	BILL BAILEY INVSTGN
	CASEY GERRY
	FUKUSHIMA PAUL ATTY
	GIBSON LEONARD W
	GIBSON, LEONARD W
	GOMEZ MARCUS ATTY
	GOZA HARRY JR ATTY
	GREEN SEMINAR
	INTL CHEM WRKRS 11
	KLOSNER M K ATTY
	KRAMER RANDY ATTY
	LAW OFC P DEBRUYN
	LIPKOWSKI W CPA
	MCDANIEL ROBT ATTY
	MCDONALD JOHN ATTY
	RAMIREZ JAVIER ATTY
	SCHUSTER D M ATTY
	SEYMOUR ERNEST J
	SNITZER JANET M ATY
	STARK RONALD M&ASC
	STONE MORRIS ATTY
	STRUM ALFRED CPA
	STRUM, ALFRED
	THE WORD CENTER
	WELDON CHAS R ATTY
	WEST CST CHEMICAL
	WORD CENTER THE
	WRIGHT LINDA L ATTY
12843	VERNOLAS ATMTV TWNG
12901	AUTOMBL CLUB SO CAL
13413	4 M PRINTING
13513	SAV ON BUILDRS SPLY
13515	MOTOR MACHINE&SUPLY
13519	DALHOVER TOOL CO
13527	DIESEL PUMP SERV CO
13922	NIVINS, RICHARD
13932	GONZALEZ, H

Target Street	Cross Street	Source
✓	-	Haines Criss-Cross Directory

IMPERIAL HWY 1987

IMPERIAL HWY E 90650 CONT

	PARRISH L	929-4558 +7
	PARRISH T	929-4558 +7
	PATTON LARRY REED	863-1026 +7
62	PAUL HARRY	868-4312
	PAYETTE STEVEN	863-8146 6
	PEARSON JANET	868-4383 5
	PETERSON DAVID	868-7624 5
12	PRICE RAYMOND	863-6026
	REEVES PAUL L	863-9278 +7
19	RIEGERT ROBT	864-0843
	SCHRAMM ELIZABETH	863-9263 +7
37	SIBET JOAN	863-0807 0
35	SMITH AUB	868-3693 0
19	*TALK TWN TRLR ESTS	864-0044
	TAYLOR RAYMOND	868-3741 +7
	THALER H	864-1326 1
62	THOMAS A S	863-9035
	TIGGES JAS J	863-4953 6
	TORRES MARY	868-7577 6
	WAGNER DARRELL	863-2331 3
	WARNER P	929-1986 +7
02	WILSON HASSO	863-8876
85	WILSON JETTIE	868-6632 0
11109		
11140	XXXX	00
11205	*DOWNEY ELECTRIC	863-8829 +7
11311	XXXX	00
11318	XXXX	00
11330	XXXX	00
11334	XXXX	00
11350	*FERGS NO 2	864-6447
11364	XXXX	00
11364	*VICTORY CHAPEL	929-6034 3
11404	*NORWALK TOYOTA LSNG	863-6756 +7
	*NORWALK TOYOTA SLS	868-0035 +7
	*NORWALK TOYOTA USED	864-5330 +7
	*TOYOTA NORWALK	868-0035 +7
11421	XXXX	00
11447	*LORI M STUDIO&CO	864-2615 3
	*STANDARD FINANCE	864-3763 4
11455	XXXX	00
11457	*LAMP POST PIZZA	864-6551
11459	*DONKEE TOUR	929-6765 +7
	*GOLDEN DRAGON CFFEE	868-6021 3
	*KEYSTONE LANES	868-3261
	*PLAZA CLEANERS	868-2662 5
11460	*CANDLELITE ROOM	868-9130
11461	*HEADS UP HAIR DESGN	863-3471 2
11510	BRANSCOME EMMA	929-2177 3
	*GLEN TR CNVLSCT CTR	868-6791 0
11536	FITZGERALD DANL	863-0487 +7
	PEREZ ALVARO P	864-5367 6
11540	FRASCONA JUDITH A	929-8124 6
	MADRID SUE	863-6661 +7
11544	GOCO ELAINE	929-3434 +7
	LOPEZ FRANK G	864-1362 6
	OSORIO FELICITAS	864-2252 3
	PONCE RUBEN	929-2085 4
11556	*GRINDER RESTAURANT	864-3834
11603	DEBACA ROBERT	868-7042 1
11610	*TACO BELL	868-9098 0
11611	XXXX	00
11612	YATES A W	863-3179
11620	*VANS TENNIS SHOES	863-6362 2
11621	XXXX	00
11624	XXXX	00
11627	XXXX	00
11632	*ANCHOR INN MOTEL	863-9361 0
11639	XXXX	00
11640	XXXX	00
11643	XXXX	00
11650	LEE YUNG	864-8695 4
	*TOWNE HSE MTL	864-2777
11653	XXXX	00
11650	*WIENERSCHNITZEL	864-9014 3
11665	XXXX	00
11705	XXXX	00
11710	HASAN CHEVRON M	868-0982 +7
11711	XXXX	00
11720	*KEYSTONE MOTEL	868-8287
11729	*KEYSTONE FORD INC	868-0825
11732	XXXX	00
11734	*WESTLAND MOTEL	868-3211 4
11736	XXXX	00
11740	XXXX	00
11742	*HUFFS	864-3364 8
11750	*FRANCOSI BROS	868-1000
11755	*PAC SHELL	929-4613 +7
	*PAC SHELL	864-9105 +7
11829	XXXX	00
11833	XXXX	00
11936	*INTERCOMMUNTY ESCRW	868-0093 +7
11951	*GONZALES D GRONG	864-0075 +7
	SCANTLEBURY ROBT	864-1401 5
12002	PETERSON CHAS	929-4045 5
12016	APARTMENTS	
	BRISCO DAVID	868-0959 6
	BRISCO NAOMI	868-0959
	DETZLER THOS JAS	864-6851 4
3	IANNARELLI CARY	868-8963 8
	JOHNSON WILBUR O	864-7814 +7
	MANCIL JOHNNIE F	863-9564 +7
	PETERS MARK	863-2138 +7
	WU KUANG CHUAN	863-4350 +7
12016		
12023	XXXX	00
12026	APARTMENTS	
	ARAGON SONORA	868-5997 +7
7	BOLLOM E C	864-0979
	CONRAD ROBT R	868-0744 5
	DANDY OTTO	864-6166 +7
	GUTIERREZ LYDIA	929-4493 +7
	PERDUE CLINT	929-4275 6
	PICK DIANA L	863-3374 +7
	POLAK MICHAEL	929-6982 +7
	RUFFLE FLOYD	863-4656 +7
8	WELLS B H	864-9979
12026		
12030	XXXX	00
12038	APARTMENTS	
31	BEAM STANLEY	864-0371
6	CESSNA WIGNON	868-6487
6	CESSNA SAM	868-6487
	COBSIN ARNETT	929-2126 3
	CRIST JEANETTE	863-2613 4
1	KANDALAFT NASRI	864-6848
	KLEIN WM HEY	929-6735 4
	MUNOZ HORACIO	868-3297 +7
	PERERA RAPHAEL	868-7270 3
	SANDS JOSE	868-7040 +7
	SHAH UPENDRA	863-8865 4
	SHEARER MICHELLE	929-1480 +7
	TORETSKY DAVID	868-6563 4
	TOWNSEND MICHAEL	868-7487 +7
	VARGAS RONALDO	864-6861 6
	WONG DENNIS M	929-4323 5
12038		
12051	*JACORYAMEYERS LAW	868-2282 3
	*MAXWS BTT SLN	868-9690 0
	*MONTGOMERY WRD HRN	868-5025 3
	*MONTGOMERY WRD RTL	868-0911
12052	*ALLSTATE INS	929-2414 +7
	*AZARI PROFESSIONAL	929-6990 6
	*BUELL CHIROPRCTC CT	929-4418 +7
	*DOCTORS INVSTMNT GR	863-7533 2
	*MEGDAL PHILIP DDS	863-4775
	*NEW CAREERS INC	868-3810 +7
	*WAITE ASSOCIATES	868-5474 6
12100	*BRUERMANN JOS P DD	868-9629 6
	*COMPUTER ASSISTANCE	868-9816 6
	*MEDICAL VLG PHAR	868-6201 +7
	*PIPER DEVELOPMENT	863-5803 5
	*R X EXPRESS	868-4993 +7

IMPERIAL HWY E 90650 CONT

12106	XXXX	00
12110½	HARDING MICHAEL	863-6646 4
12112	BRAUN ANN	929-3909 3
12116	AGUILERA JUAN	864-3280 +7
	PRADO GABRIEL	929-4435 +7
	ZURITA ARTURO	863-0686 +7
12122	XXXX	00
12128	APARTMENTS	
	AZCONA JESUS	929-6938 +7
	BOGGS LILLIAN B	868-2671 5
	BURNS ANNA	868-9276 4
14	COFFEY DAVID O	868-2852
	GOMEZ DAVID	863-4660 +7
	MINERO ELVA	868-5929 5
	PLASCENCIA MANUAL	864-3257 5
	SILVA ADA	868-5205 +7
	SILVA JOSE	868-5205 +7
	VALERI DAL	863-2590 5
12128		
12138	*WENDYS HAMBURGERS	929-9022 +7
	*WENDYS OLD FSHND HM	863-5044 9
12145	XXXX	00
12158	*JIMS CHEVRON	863-4488 0
	*JIMS FOOD MART	864-4028 4
12205	*CONSOLIS SELF SERVE	868-9063 5
12212	*FOTOMAT CORPORATION	929-6221 4
12225	XXXX	00
12241	*CO PAC CONSTR INC	929-1627 +7
12308	XXXX	00
12350	*LA CO LBRY PUB	868-0775 0
	*NORWLK CITY LBRY PUB	868-0775 2
12400	*FIRST INTRST BK CA	868-7610 +7
	*LIFECO TRAVEL SERVS	868-1148 +7
12425	XXXX	00
12440	*BECHTEL POWER OFC	807-2000 6
12501	*I B M CORP NTL ACTS	929-5000 1
12551	*SANTAFE NATIONAL BK	864-9971 4
4	89 BUS 217 RES	79 NEW

IMPERIAL HWY E 90670
SANTA FE SPGS

12607	XXXX	00
12608	XXXX	00
12616	*BUCKINGHAM T M	863-3811
	*BUCKS SERVICE CTR	863-2811
12623	*A B K BKKPG&TAX SRV	868-1578 6
	*ALLSTATE INS	868-2750 +7
	*BOGY ENGRG INC	868-5177 +7
	*BRUCES LIQUORS	868-7900
	*BRUCES RESTAURANT	868-4660
	*CERTIFIED LIFE INS	868-1731 3
	*CRON MARTIN&ASSOCTS	868-0061 6
	*DAVID KEY ASSOC INC	868-1793 5
	*PAGINDIAN GENE	868-7760 +7
	*RAABE DON	868-7760 +7
	*SOUTHRN CA COUNSLNG	864-0988 4
	*TORRIJOS RUDY	868-7760 +7
12631	BUILDING	
	*B H CONSULTANTS INC	868-7748 +7
	*AVILA TONY	863-3434 7
	*BACA SALVADOR LAW	868-0050 8
1C	*BRAMER CORSELLO	864-2504
	*CA TRUCKING ASSOCTS	868-9454 +7
	*CAMPOS MUSICIANS	868-6070 +7
	*CERTIFIED PIPE&TUBE	868-7033 +7
	*CHURCH TISDELL INC	868-5900 +7
	*COOK PHILLIP G	863-0412 5
	*COORY ENGINEERING	868-8266 +7
6D	*CROCKER H S CO INC	868-6288 8
3A	*DAIN INSURANCE AGCY	864-3715 8
	*DATACCOUNT MANGMNT	868-9751 +7
	*DATACCOUNT MANGMNT	929-1159 +7
	*DATACOUNT MANGMNT	863-2336 +7
	*DATACOUNT MANGMNT	868-4778 +7
1C	*DEALER TRADES INC	863-7092
	*ELECTROCOM AUTOMATN	868-9400 +7
	*FARMERS INS	863-2494 2
	*GRACE JOHN H CO	868-6771 0
	*GUCKENHEIMER ENTPRS	863-3487 6
	*HALLIBURTON SERVS	868-3771 +7
0B	*HAYES B L&ASSOC	868-5080
	*HOSPITAL PHYSCN BUR	929-3422 +7
	*HOSPITAL RCVBL MNGS	929-1821 3
1B	*IMPERL SQUARE	863-4757
	*INSTALLERS WEST	868-4221 5
	*J J S BRADSHAW INC	864-6591 6
5C	*JOHN H GRACE CO	868-6771 8
	*JOHNSON JOHNNY E	863-4757 5
	*MICHEL MRKTG INC	868-9835 +7
	*MIRROTTO JIM CLU	929-6364 8
	*NATL MEMORIAL PLAN	863-4805 +7
	*NATL PIGGYBACK SRVC	929-1801 1
	*NEE NOEL	868-5315 +7
	*OSMAN SHELOMO	864-1915 2
	*PREWAY	929-3040 3
	*RICHARDS WILCOX MFG	868-4187 +7
	*ROBINSON ROB ADVR	929-2813 5
	*SAC ELECTRIC CO	929-1727 2
	*SHEET METAL WRK 25	868-2738 3
	*SHEET MTL WRKRS FND	929-4232 +7
	*SHEET MTL WRKRS 108	868-6728 +7
	*STANDARD REGISTER	863-9208 3
	*TAKASAGO CORP USA	863-8356 5
	*TRANSAMER DELAVAL	868-2746 3
	*TRANSAMER DELAVAL	868-2768 4
	*UNTO CENTRFGL PUMPS	868-0011 5
	*US PRDTN&PAROLE SYS	863-5786 1
	*WILCOX RICHARDS MFG	863-4852 4
12631		
12633	XXXX	00
12645	*STANDRD TRNSMSN	868-9533 +7
12655	*CRESCENT TRANSMISSN	863-7086 5
12711	*SOUTHERN CAL PIP ST	868-1734 1
12771	XXXX	00
12800	*NEVILLE CHEMICAL CO	864-2707
12821	*KENNEDY ENGINEERING	868-9965
12830	*COAST POLYMERS INC	868-0421 2
12848	*BAY STREET PACKAGNG	863-4844 3
	*PEKMA PLASTICS	863-4844 3
12920	*ALCANA APPRAISAL	868-0788 +7
	*INDSTRL SALVAGE&MACH	868-6356 8
	*LINCOLN MACHINERY	868-6798
	*REFINERY PIPE&TANK	864-7482 4
	*WEINER MILTON LAB	868-1741 8
12938	*WILLYS WELDING WRKS	864-0214 0
12942	*GRIFFITH AIR TOOL	863-4811 1
12948	*MOLINAS AUTO REPAIR	868-2442 3
12952	XXXX	00
12958	*CHRISTIAN BROS	863-0402
12960	XXXX	00
12308	*INDSTRL ASPHALT	921-2501
	*REED DENNIE&SONS	921-4119 4
13315	XXXX	00
13352	*DANS AUTOMOTIVE	921-8271 +7
	*ECONOMY OIL	921-9201 2
13402	*SPARTAN BURGER NO 8	921-2556 5
13411	XXXX	00
13416	XXXX	00
13418	XXXX	00
13422	*A J BUSINESS BROKRS	802-2341 +7
13424	*ARLINGTON SHEET MTL	921-2593
13426	*PRIORITY SERV EXPRS	921-9284 +7
13440	*ROCKWIN CORP	921-3561 8
13452	XXXX	00
13500	*BOWERS TRANSPORT	921-9713
	*IMPERL RV STORAGE	802-3404 +7
13534	*MCGEE&FRANKLIN	921-2529
13536	XXXX	00
13538	*BOBCAT MEAT CO	921-2254 4
13542	*CARSON LIGHTING INC	921-4468 8
13546	XXXX	00

Target Street	Cross Street	Source
✓	-	Haines Criss-Cross Directory

NORWALK BLVD 1987

	*BANK OF NORWALK	862-7021	3
12479	XXXX	00	
12501	*GREAT WSTRN SVGS FS	868-1785	3
12502	XXXX	00	
12503	*FINANCE ONE	868-9893	3
12505	*MILLIES CNTRY KTCHN	868-9066	+7
12510	*MCDONALDS NORWALK	864-9208	
12514	XXXX	00	
12603	*JACK IN THE BX REST	868-5677	+7
12623	*BAKERS SQUARE NO 89	868-0181	6
12645	CYGNUS I APTS		
	ANSCHULTZ ANDREW	929-2782	6
	CABRERA V	868-4626	6
	MAYORAL ALICE	864-4170	1
	OSEJO JOS	868-3425	+7
	QUINONES HERMAN	863-2072	+7
	SPANN MITCH	929-4313	+7
	STEWART JAS	868-7870	+7
8	UNDERWOOD KATHLEEN	868-8172	0
12645			
12700	*CIVIL DEFENSE OFC	868-9908	8
	*NORWLK CTY OFFICES	929-2677	3
12705	THE SPRINGS APTS		
	BUI TAO VAN	868-7892	+7
	BUTTERY RICHARD	864-2134	5
	CAMPBELL DIANA LYNN	868-7522	6
	LEE HYUNG JOO	929-3608	+7
	MACISAAC BETTY	864-3969	1
	MCALLISTER GEO	868-2212	+7
	MCALLISTER TEREA	868-2212	+7
	QUALLS KING	929-4792	+7
	*SPRINGS APTS THE	863-5208	+7
12705			
12717	XXXX	00	
12720	*CA NEWSPAPER SV BUR	853-9612	4
	*CONCILIATION SERV	868-9711	
	*HILL WILLI	864-6257	+7
	*LA CO CONCILIATN SV	868-9711	
	*LA CO DA OFCS	868-9711	
	*LA CO JVNL TRAFFIC	868-9711	
	*LA CO LAW LIBRARY	866-9711	
	*LA CO PUB DEFENDER	866-9711	
	*LA CO SUPR CT	856-9711	
	*LAWYER REFERENCE SV	868-6787	
	*LUNCHE MARINA	929-3794	6
	*SOUTHEAST DIST BAR	864-4713	
12723	XXXX	00	
12727	*LA CO DA DIV S HDO	864-8541	
	*LA CO SCL SV ASSTNC	864-8541	
	*MARJORIES SNACK BAR	864-8365	+7
12729	XXXX	00	
12737	XXXX	00	
12745	XXXX	00	
12749	BUILDING		
	*ADVOCATES LECL CNTR	864-5868	5
	*AGUILAR ROY HRSTYLS	664-7315	
10	*BILL BAILEY INVSTCN	864-0992	8
	*BNAI BRITH WOMEN	663-5761	
	*BNAI BRITH YTH ORC	863-5761	
	*BRAU PAUL D ATTY	864-3737	3
	*BURT BARNETT LAW	864-6642	+7
	*DALEY E NEAL ATTY	864-3737	
	*DAVIS THOMAS	864-9932	6
	*DEYO RICHARD N	864-2578	1
00	*DIXON PAUL R ATTY	864-3737	
09	*FUKUSHIMA PAUL J	864-2575	8
02	*GIBSON LEONARD W	868-4743	
	*INTL CHEM WRKRS 11	868-2817	0
	*INTL CHEM WRKRS 452	668-2319	6
	*JONES DANNY R LAW	868-0555	+7
	*KRAMER RANDY ATTY	864-3716	2
	*LIPKOWSKI W CPA	868-4741	0
	*LUNACHIDLEY A ATTY	864-2578	6
	*MCDANIEL ROBT ATTY	864-3791	6
0A	*ROY ACUILAR HRSTYLT	884-7315	
00	*SCHEKMAN SAML ATTY	864-3737	
	*SCHUSTER DENNIS M	929-2844	2
01	*SEYMOUR ERNEST J	868-1706	9
	*SNITZER JANET M ATY	868-6765	5
	*STARK RONALD M	864-9932	2
	*STONE MORRIS	863-5815	0
01	*STRUM ALFRED CPA	868-3297	
00	*TURNER JERRY D ATTY	864-3737	
00	*WELDON CHARLES R	864-3737	
	*WEST CST CHEMICAL	863-6246	2
	*WILLIAMS CHAS ATTY	864-7458	
	*WILLIAMS&ROHLFING	864-7458	4
	*WORD CENTER THE	864-5765	2
12749			
12801	MAGANA RITA	868-8146	+7
	MENDEZ DONNA	863-5431	5
12803	XXXX	00	
12805	XXXX	00	
12843	*VERNOLAS ATMTV TWNC	864-5800	4
12901	*A A A AUTO CLB S CA	868-0541	
	*AUTOMBL CLUB SO CAL	868-0541	
12947	XXXX	00	

Target Street	Cross Street	Source
✓	-	Haines Criss-Cross Directory

IMPERIAL HWY 1982

11951	ARMSTRONG WM J	863-2570	
	CHIMBEROFF LORI	863-7509	8
	PADDISON E G	864-1407	
	SCANTLEBURY ROBT	868-3637	5
12002	MENDOZA PAUL	863-0205	1
12006	JACKSON PHYLLIS	863-9911	+2
12016.....	APARTMENTS		
26	ALLEN WM L	863-8079	9
	BARNARD JULIE M	864-9466	1
	BOLDT TOM	863-3045	0
18	EVANS ROBT J	863-0369	4
	GONZALEZ GASTON	864-8420	+2
3	IANNARELLI GARY	868-8963	8
	LE BAO QUOC	864-1752	1
	NELSON WARREN	868-4349	+2
	OTERO JOSE V	863-0342	+2
	SORENSEN KYLE	929-2901	+2
	WANDROCKE PAULINE	863-5363	+2
	WILLFORD MELODYE	868-8901	1
20	YBARRA DANL A	863-4172	0
12016.....			
12023	XXXX	00	
12026.....	APARTMENTS		
	BARAJAS JOS	929-3162	+2
2	BOULDIN E L	864-9879	
	HERNANDEZ ENRIQUE	868-8891	+2
16	KINNAMON THOMAS F	868-4977	8
	METCALF DEBBIE	868-3905	1
17	RIVAS MARY R	868-5364	7
	SCOTT EUGENE JR	929-2195	1
8	WELLS B H	864-9879	
12026.....			
12030	XXXX	00	
12038.....	APARTMENTS		
	ADAMSON JAY L	863-3946	+2
	BALES W J	864-2914	+2
	GANGLOY ORLANDO DR	929-1097	1
27	BEAM STANLEY	864-0371	5
19	BOLLMAN C	863-0689	8
	CASIN CROSS CHUCK	868-2304	1
6	CESSNA MIGNON	868-6487	5
6	CESSNA SAM	868-6487	
	COLON ANTONIO	863-7351	+2
	D OTUNG	929-2902	+2
	DO TOM N	863-7170	+2
	HAN KI M	863-7170	+2
1	KANDALAFT NASRI	864-6848	5
2	LOPEZ MOLLY	863-8151	9
	MAGNES DAN	864-9516	+2
	SCHNEIDER L M	863-9801	1
	STAINES MANUEL	863-0754	+2
	TAVASSOLI SEYED M	868-2838	+2
	TIMMINS BRIAN	863-7326	+2
	WILTZ RAY	863-8277	+2
12038.....			
12051	COAST DRIVING SCHL	868-0911	3
	JACOBYSMEYERS LAW	868-2252	+2
	MAXIMS BTY SLN	868-9690	0
	MONTGOMERY WRD CTLG	868-0981	7
	MONTGOMERY WRD RTL	868-0911	5
12052	ALLSTATE INS CO	868-6208	5
	CWA PSYCH TECH UNIN	929-2851	+2
	DOCTORS INVSTMNT GR	863-7533	+2
	MEGDAL PHILIP DDS	863-4775	6
12106	XXXX	00	
12110½	HOLICK H G	868-7513	9
12114	TRANTHAM DARRELL	863-0714	9
12116	INFANTE RAFAEL	929-2475	+2
	MENEDEZ FERNANDO	868-2387	+2
12118	POWERS MICHAEL	868-5894	6
12122	XXXX	00	
12128	APARTMENTS		
3	BURNS BERNARD C	868-8904	
14	COFFEY DAVID G	868-2852	5
	EDDY MICHAEL	864-1914	1
	HANN TIM	868-2457	+2
	MORAGA DENIS PASID	868-1584	1
7	PLASCENCIA ROSE	864-8016	9
1	REED F F	868-9276	3
12128.....			
12138	WENDYS OLD FSHNO HM	863-5044	9
12145	XXXX	00	
12155	JIMS CHEVRON	863-4488	0
12225	FIRESTONE STR NRWK	863-8744	6
12308	XXXX	00	
12350	CO LA LBRY NORWALK	868-0775	0
	LA CO LIBRARY LTPCY	863-6448	+2
	NORWLK CTY LIBRARY	868-0775	+2
12400	BECHTEL POWER CORP	864-6011	5
	FIRST INTERST BANK	863-5771	+2
12425	XXXX	00	
12501	IBM CORP	929-5600	9
	IBM CORP	929-5250	9
	IBM GEN SYS DIV	929-5400	0
	IBM GENERAL INFO	929-5000	1
	IBM LOS ANGLS OFC	929-5450	0
	IBM SM BUS CMPTRS	929-5442	0
	IBM TYPEWRTRS COPIE	929-5300	0
12551	SANTA FE NATL BANK	864-9971	1
12616	BUCKINGHAM T M	863-3811	
	BUCKS SERVICE CTR	863-3611	
*	80 BUS 253 RES	83 NEW	

Target Street	Cross Street	Source
✓	-	Haines Criss-Cross Directory

NORWALK BLVD 1982

12403	PRATT&SONS MUSIC	868-8413	8
12405	HOUSE OF GRACE	868-8715	1
12407	SETTERBERG JEWELRY	864-1564	3
12409	ROBERTS CLOTHING	868-6129	0
12411	MILLER FRANK DDS	868-3117	0
	NORWALK ORTHODONTC	863-3117	6
	ORTHODONTC DNTL GRP	868-3117	6
	RENDEN ARNOLD DDS	868-3117	6
12413	AID HEARING	868-4630	+2
	FISHBERG CARY	863-5807	
	FISHBRG&GLDSTN OPTM	863-5807	1
	GOLDSTONE HARVEY	863-5907	1
12415	US POSTAL PADDISON	863-8748	1
12417	TANYAS CLOTHING STR	863-4959	9
12419	XXXX	00	
12479	XXXX	00	
12501	SECURITY FEDRL SVNG	868-1785	9
12503	XXXX	00	
12503	PUBLIC FINANCE CORP	868-9893	7
12506	ALPHYS RESTAURANTS	868-9086	5
12510	MCDONALDS NORWALK	864-9208	5
12514	XXXX	00	
12603	GENE ROSENTHALS TEX	864-4813	9
	ROSENTHALS TEXACO	864-4813	+2
12623	SAMBOS RESTAURANTS	864-1911	9
12645	CYGNUS I APTS		
11	BARELA M J	868-3397	4
	BLANCHARD JACK	863-6130	+2
	CABRERA V	868-4626	1
	CHU JEFFREY	868-5676	+2
3	GIBSON KEVIN	863-4176	0
	HERMIDA ANDRES	863-0266	+2
	LEE JEAN	868-5674	0
	MAYORAL ALICE	864-4170	1
	MONTES STEVE	868-6638	1
24	MORIEL JESS	863-3327	6
5	MORLEY A	864-5674	0
	TORIO RHODA	863-4013	+2
8	UNDERWOOD KATHLEEN	868-8172	0
12645			
12700	BIOLA YOUTH SRV	863-0336	+2
	CIVIL DEFENSE OFC	868-5908	8
	NORWLK CTY OFFICES	868-3254	+2
12705	APARTMENTS		
19	BERG WAYNE	868-9559	8
	BURCHETT ROBT W	863-6596	+2
	BUTTERY RICHARD G	863-1664	+2
	HAMLETT LAMONT	868-5905	1
	JOSLIN EVA A	929-1050	+2
5	KALINOWSKI R M	864-7291	7
	MACISAAC JOSEPH	864-3369	1
2	WILLIAMS STEVEN R	864-0698	0
12705			
12717	XXXX	00	
12720	CO LA BD SUPERVISOR	868-9711	
	CO LA CO CLERK NRWK	868-9711	
	CO LA CONCILIATN SV	868-9711	
	CO LA DIST ATTORNEY	868-9711	
	CO LA JUVENILE TRFC	868-9711	0
	CO LA PUB DEFENDER	868-9711	
	CO LA SHERIFF NRWK	868-9711	
	CO LA SUPERIOR CRT	868-9711	
	CONCILIATION SERV	868-9711	4
	ESKRIDGE MARY L	868-4584	0
	LA DLY JRNL	863-9612	+2
	LAWYER REFERENCE SV	868-5787	
	MAXINES SNACK BAR	868-2026	+2
	SOUTHEAST DIST BAR	864-4713	
	SUTTON MARIE	868-3302	9
	VADEBONCOEUR P	864-6969	1
12723	XXXX	00	
12727	BOBS SNACK BAR	868-5356	+2
	CO LA DIST ATTORNEY	864-8541	
	CO LA PUB SOCL SERV	864-8541	0
12729	XXXX	00	
12737	XXXX	00	
12745	XXXX	00	
12749	BUILDING		
	ACUNA PETER A	868-2286	+2
	ACUNA&KRAMER	864-2544	+2
	AGUILAR ROY HRSTYLS	864-7315	5
	AID KENNETH	864-2514	6
06	AUTOMOTIVE BROKCRS	868-0763	0
	BARNETT BURT	864-3791	9
02	BARNETT BURTON H	864-3791	
06	BARNETT JONES&SEYMR	863-4871	8
10	BILL BAILEY INVSTGN	864-0992	8
10	CALIF PARALEGAL SRV	863-5019	0
	CITY WIDE SECURITY	868-2265	+2
	DALEY E N	864-3737	9
	DEYO RICHARD N	864-2578	1
00	DIXON PAUL R	864-3737	0
	ERIC D BROWN&ASSOC	868-6275	8
	FINCH STEVEN R	868-4765	+2
09	FUKUSHIMA JAY	863-4871	9
09	FUKUSHIMA PAUL J	864-2575	8
02	GIBSON LEONARD W	868-4743	3
	HAMPTON AL	868-1754	1
	HAMPTON&WILSON INC	868-1754	
	HILTON JOHN R	864-2578	+2
	INTERNTL CHM WRK 11	868-2817	0
12	JACKIES STENO SERV	863-5019	5
00	JONES DANNY R	868-0555	3
	JONES&BARNETT	864-7486	1
	KRAMER RANDY ATTY	864-3716	+2
	LINCENFELTER C	863-4321	+2
	LIPKOWSKI W CPA	868-4741	0
07	MOTOROLA BUS SYSTMS	863-0505	7
	MUNOIA RAY	864-1516	+2
	NATL LEGAL CARE	868-6276	5
08	ROY AGUILAR HPSTYLT	864-7315	5
06	SAMS ANSWERING SERV	868-0882	
00	SCHEKMAN SAML	864-3737	
	SCHUSTER DENNIS M	929-2844	+2
01	SEYMOUR ERNEST J AT	868-1708	9
	SOUTHERN CAL CNSRTM	863-4848	1
	STARK RONALD M	864-9932	+2
	STONE MORRIS	863-5815	0
01	STRUM ALFRED CPA	868-3297	
	TUCKER RODNEY A	868-1754	+2
00	TURNER JERRY	864-3737	4
00	WELDON CHARLES R	864-3737	
	WEST CST CHEMCL WRK	883-6246	+2
	WILSON DONALD D	868-1754	1
	WORD CENTER THE	864-5765	+2
12749			
12801	DELAMAR RONALD W	863-5599	+2
	LOZANO ARMANDO	868-6072	+2
	MARTINEZ DELFINA	868-1452	0
	MEJIA RUDOLPH	929-3118	+2
12803	XXXX	00	
12805	XXXX	00	
12843	XXXX	00	

Target Street	Cross Street	Source
✓	-	Haines Criss-Cross Directory

IMPERIAL HWY 1976

..IMPERIAL HWY E 90650 CONT..
119 MARSH CELIA 864-6224 4
135 MARTIN JERRY 868-5454
101 MAYER W G 864-5285 3
MINARD DONALD B 864-2018+6
20 MINNIEAR CLETIS 864-5662
74 MOORE EDITH 863-0720
60 MOWERY RUSSELL E 864-9634
8 NORTHRUP DOROTHY M 864-0344 4
OLSEN BEULAH 863-0264+6
30 OWENS FRED D 863-7464
113 OWENS OWEN MRS 864-8389
42 PATTERSON HARVEY L 863-2566 2
62 PAUL HARRY 868-4312
111 PEABODY A P 864-5804
PEREZ FERNANDO 863-3453+6
91 POLDER GEO 863-0415
13 PRICE RAYMOND 863-6028
126 REVILLA EZEQUIEL 864-2060 5
15 RIEGERT ROBT 864-0843 2
80 RUNYAN DARREL 868-5886
104 SMITH SHARON 863-2704 3
76 SOKALSKI JOHN R 863-0461 5
103 SONGER RONALD R 864-1855 5
STAFFORD ELLIOTT D 863-4332+6
100 SWEET CLIFFORD 868-7437
119 *TALK TWN TRLR ESTS 864-0044 2
11 TAPPENDEN E 868-7150 2
TAYLOR ROGER P 868-6188+6
97 THIGPEN JULIAN E 868-1436
92 THOMAS A S 863-9035 3
45 TIGGES JAS J 864-6313
TOMLIN R 863-5484+5
44 TRIMBLE KATHY 863-0240 5
69 TROXCIL ELMER D 868-7396 5
VANHOOSE BOBBY 868-6913+6
108 WAGNER DARRELL 864-9407 3
133 WALDEN PEARL I 863-0772 5
57 WILEMAN RAYMOND JR 863-0394 3
102 WILSON HASSO 863-6876
116 WINKEL BERTHA 864-4904 2
11101.....
11140 HILL R L 864-1902 5
11205*FAMILY BILLIARD CTR868-9068
*NORWALK FMLY BILLRD864-2749
11311 XXXX DD
11318*CUMMINGS BOB 863-5684 5
*R B CUMMINGS CONSTR863-5684+6
11330*LOPEZ BAKERY 864-5970
11334*P D Q RENTALS 863-5724 5
11352*BILLS CLNRSELNDRY 2864-0706 5
11353 XXXX DD
11354*HOLZER ELECTRIC 863-3593+6
11364*NORWLK RANCH MARKET868-7274+6
*TONYS MEATS 863-5050+6
11404*RAYCO AUTO SV STRS 868-4713 4
11431 XXXX DD
11447*CARPETIME 868-0043 2
*DRAPERY TIME 863-4507 3
11455 XXXX DD
11457*RED DEVIL PIZZA 864-6551 3
11459*KEYSTONE LANES 868-3261 2
*PRECISION PRO SHOP 864-6482 5
11460*CANDLELITE ROOM 868-9130
11510...APARTMENTS
HAMILTON HELEN 868-3340+6
LAYMON MAUDE 863-6990 5
*QUEEN OF ANGELS 868-6791
TURNER FAN BARNARD 863-5409+6
WALTERS R 864-3597+6
9 YOLTON BERNICE 864-1370 4
11510.....
11534 CAGLE FRANCES 863-6110 5
CUEVAS FRANK 868-5964 4
SALASAR ARMANDO 863-9812+6
11540...IMPERIAL DUNES APTS
MACIAS RAFAEL 863-8376+6
1 MARTINEZ TONY JR 868-3940 5
11540.....
11544...IMPERIAL DUNES APTS
12 CARRILLO SEFERINO 864-4534 5
8 *IMPERIAL DUNES 868-4867 4
11550.....
11556*GRINDER RESTAURANT 864-3834 5
11603 GALINDO ENILIO 863-2310+6
11611 PEON JOSE N 868-1891 5
11617 YATES ANNA W 863-3179
11621 XXXX DD
11624 XXXX DD
11627 CRUISE FRANCES E 868-5036 5
11632*ANCHOR INN MOTEL 868-5690
GRAHAM PAULINE 863-9942+6
11639 COX C W 868-5786
11640 XXXX DD
11643 AVILA CARLOS B 868-2590
11650*HAROLDS MOTEL 864-2777
*TOWNE HOUSE MOTEL 864-2777 5
11653 XXXX DD
11660*DER WIENERSCHNITZEL864-9014 3
11665 XXXX DD
11705 XXXX DD
11710*BUCK JACK CHEVRON 864-9072 2
*JACK BUCK CHVRN SV 864-9072
11711 XXXX DD
11728*KEYSTONE MOTEL 868-8287 3
RUTHERFORD LILLIAN 863-7640+6
11729*KEYSTONE FORD SALES868-0825
11732 ALKEMA JAS H 863-7544+6
11737 ARONOV MIKE 863-4337+6
11734 CAMPBELL JANE E 868-1861+6
11736 TENNANT ROBT 864-9206+6
11740 RAINEY ANNABELLE 868-7205 2
11750*FRANCIOSI BROS 868-1000
11755*LEES SHELL SERVICE 868-5512 3
11829*CHAPEL FLOWRS NRWLK863-4755 4
*NORWALK CHAPEL FLWR863-4755 2
11833*RENT A TUX 863-5110 5
11951 ARMSTRONG WM J 863-2570
PADDISON E G 864-1407
SCANTLEBURY ROBT 868-3637 5
SNAVELY DENNIS A 864-0369+6
12004 XXXX DD
12010...APARTMENTS
14 ALLEN MICHAEL R 864-1330 4
BANBURY ROBT 863-1610+6

..IMPERIAL HWY E 90650 CONT..
BOHLIER LILLIAN 864-0549+6
BOHLIER PAUL 864-0549+6
CARROLL LEON 868-0307+6
18 EVANS ROBT J 863-0369 4
FARR DEBRA 864-9435+6
HEARD C 864-7235+6
HELMS WM 868-7411+6
HODGE HAROLD R 863-5467+6
INVINA RODULFO 864-0831+6
16 JONES JOHN T 868-7161 4
17 KAMINSKI B K 868-4440 4
MARTINEZ HUMBERTO 863-2427+6
MICHELSEN MARK W 864-1824+6
NEAL EDDIE 868-2730+6
NEAL SANDRA 868-2730+6
OROZCO ALEX 864-2389+6
7 SCHOOLER CAL 864-7388 5
SPARKS RICHARD 868-6664+6
12018.....
12023 XXXX DD
12028...APARTMENTS
2 BOULDIN E L 864-9879 2
COLLINS JOHN 864-0962+6
DOLNEY TED 868-6958+6
1 DUBOIS RODNEY 864-1252 5
18 GREGORIO NICK J 864-5570 5
27 LANGAN ERNEST 864-6302 5
LEWIS SHANNON 863-2663+6
30 MCALPINE L 863-3971 5
14 MCMASTER IAN A 868-4601 4
OROPEZA LUIS RUBIO 864-9347+6
11 SKOROILLS EMMANUEL 868-5574 5
VALENTI PAM 864-4009+6
8 WELLS B H 864-9879 2
12035.....
12038...APARTMENTS
10 AGNEW ELIZABETH 864-8669 5
27 BEAM STANLEY 864-0371 5
6 CESSNA MIGNON 868-6487 5
6 CESSNA SAM 868-6487 5
DAROSS LEE A 864-3512+6
19 DAVIS DANA 868-5996 5
19 DAVIS DONALD 868-5996 5
32 DUKES JOHN E 868-7447 5
FOSTER AL 863-2165+6
GALAZ GLEN 868-7441+6
HENSLEY GREG 863-5888+6
HURT HERBERT L 868-4571+6
JACKSON RALPH R 868-6010+6
1 KANDALAFT NASRI 864-6848 5
3 LEE TOMMY 864-1255 5
MACDONAUGH JAS E 863-6278+6
MCALPINE A 863-2964+6
MURPH JAS 868-1446+6
18 NAGY DANL 864-0580 5
PEIFFER PAUL 863-6192+6
34 ROUNDS WM 864-7055 5
42 SADLER KENNETH 864-5192 5
15 SAMOIAN ROBT 863-2405 5
SAUTER E A 863-1216+6
20 SHANNON HENRY W 868-2436 5
20 *SHANNONS MACH MOVNG864-5066 5
SHEPHARD SCOTT 864-6384+6
SHIELDS JOHN P 864-2449+6
SNEAD L C 864-0412+6
35 TRACE ROBT E 863-5026 5
WHITEHEAD D E 864-8748+6
13 WILLIAMS D R 868-4944 5
12058.....
12051*COAST DRIVING SCHL 868-0911 3
MINOGUE RICHARD 864-3816 3
*MONTGOMERY WARDGCO 868-0911 5
*WALKER GLENN E 864-3816
12052*A A A COINCREFINING864-0725+6
*ALLSTATE INSURANCE 868-6206 5
*AMVEST 868-4746+6
*MEGDAL PHILIP DDS 863-4775+6
12110 WINANS JAS 868-7097+6
12114 ROBERTS WARREN 868-0378+6
12116 BLAZER JERRY M 864-2889 3
HERNANDEZ JACOB 868-2069 5
RUTHERFORD FRANCIS 868-6865+6
12118 POWERS MICHAEL 868-5894+6
12122 CULSHAW GEO 868-7224 4
12128...APARTMENTS
4 BAILEY I A 864-4363
3 BURNS BERNARD C 868-8904
14 COFFEY DAVID G 868-2852 5
12 GUERRERO RICHARD 863-1657 5
1 REED F F 868-9276 3
12138.....
12145 XXXX DD
12155*CHEVRON STNDRD STN5864-9023 5
12225*FIRESTONE STORES 863-8744+6
12350*LA CO LIBRARY PBLC 868-0775 2
*NORWALK CITY LIBRARY868-0775
12400*BECHTEL POWER CORP 864-6011 5
*PAC INTRNTL COMPUTG868-3701 3
*UNITED CALIF BANK 868-6781 5
12425*CAL ST GENERAL SERV863-7750+6
12501*MONTGMRY WRD CATLOG868-0981+6
12600*NORWALK CITY TRANSIT863-7077 5
*NORWALK TRANSIT SYS863-7077 5
* 73 BUS 781 RES 117 NEW

IMPERIAL HWY E 90670 SNTA FE SPGS

ALSO SEE EAST
SUBURBAN DIRECTORY

12607 XXXX DD
12609*RUDYS AUTOMOTIVE 863-5351+6
12616 BUCKINGHAM T M 863-3811
*BUCKS SERVICE CTR 863-3811
12623*AMERACE CORP CONTRL863-5753 4
*AMERACE CORP SIGNAL864-2729 4
*BRUCES LIQUORS 868-7900 4
*BRUCES RESTAURANT 868-4660+6
*RALSTON PURINA CO 868-0426

Target Street	Cross Street	Source
✓	-	Haines Criss-Cross Directory

NORWALK BLVD 1976

```
12401*BENEFICIAL FINANCE 863-5781 3
     *BENEFICIAL FNC CO  863-5781
12403*PRATTSONS MUSIC    868-8413 4
12405*FRANCINES SPRTSWEAR868-8718
12407*SETTERBERG JEWELRY 864-1564 3
12409  XXXX              00
12411*MILLER FRANK DDS   868-3117+6
     *NORWLK ORTHONTC CTR868-3117+6
     *ORTHODONTIC CT NRWK868-3117+6
     *RENDEN ARNOLD DDS  868-3117+6
12413*AMERICN HANDICRAFTS868-0217 4
12415*US POSTAL SERVICE  863-8748 5
12417*INDSTRL RAG CO INC 863-7708+6
12419*BANK OF AMER NTCSA 864-3761
12501*GARDN GRV FED SVNGS868-1785 5
12502  XXXX              00
12505*ALPHYS RESTAURANTS 868-9086 5
12510*MCDONALDS RESTAURNT864-9208 5
12514  XXXX              00
12603*FITZPATRICK J TXACO864-4813 3
     *JIM FITZPATRICK SV 864-4813
12623*SAMBOS RESTAURANT  863-9682
12645...CYGNUS I APTS
  21  BARELA M I         868-3392 4
      FAUNTZ RANDY       868-7251+6
      FRANCIS DONALD R   868-0145+6
      HARRIS C A         863-9195+6
  15  KHODABAKHSH AGNES  864-1459 5
  15  KHODABAKHSH N      864-1459 5
      MORIEL JESS        863-3327+6
  19  PHIPPS GLENN L     864-9974
      ROSSI FAUSTINA     864-1641+6
   9  WALTERS RONALD J   863-4378 3
12645.......................
12700*CIVIL DEFENSE DFC  868-9908
     *NORWALK CTY BLD DIV868-3254 5
     *NORWALK CTY CTY HLL868-3254
     *USMC RECRUITING STA863-0517 5
     *YOUTH EMPLOYMENT   863-7530 5
12705...APARTMENTS
      ALVARADO ROSE      868-5498+6
      GARDINER G         863-3403+6
  21  GOODWIN I R        863-6332
  10  HANNAH HENRIETTA   868-1558 2
      HODSON WM          864-8607+6
  14  HOLTE NORMA        864-6904 5
   3  LABRADA WM         863-7956 4
      MARISCAL KRIS      864-1148+6
  20  NAVARRO J ENRIQUE  864-4015 5
      PATRICK BEVERLY G  864-6961+6
   9  SAGE CHAS          864-3969 4
      SALDATE ALEX       863-8514+6
      SEPDY LORETTA      868-6416+6
12705.......................
12717  XXXX              00
12720 ALEXANDER JENNY    868-2026 3
     *CONCILIATION SERV  868-9711 4
      ESKRIDGE MARY LOU  864-6601+6
     *JENNY ALEXANDR CAFT868-2026
     *LA CO BD OF SUPRVSR868-9711+6
     *LA CO CLERK        868-9711 3
     *LA CO CONCILTN SERV868-9711+6
     *LA CO DIST ATTORNEY868-9711
     *LA CO JUVENILE CT  868-9711+6
     *LA CO JVNL CT TRFFC868-9711 5
     *LA CO NORWLK CO OFC868-9711 2
     *LA CO PUBLIC DFNDR 868-9711
     *LA CO SHERIFF CIVIL868-9711+6
     *LA CO SUPRIOR COURT868-9711 5
     *LA DAILY JOURNAL   863-9612
     *LAWYER REFERENCE SV868-6787 2
     *METROPLTN NEWS     864-6553 4
     *SOUTHEAST DIST 9   864-4713 2
12723  XXXX              00
12727*LA CO PUB SOCIAL   868-9828+6
12729  XXXX              00
12737  XXXX              00
12745*INT CHEM WRKRS UN  863-7150
12749...BUILDING
     *A A                868-0644+6
     *A A MOORE LOCKSMITH868-0644+6
     *AGUILAR R HRSTYLST 864-7315 5
     *AID KENNETH        864-2514+6
     *ALEXANDER MICHAEL  863-4768+6
 206 *AUTOMOTIVE BROKERS 868-0763 5
     *BARNETT BURT       864-3791+6
 209 *BARNETT JONES      868-6747
     *BELLI MELVIN       868-0555+6
     *BROWN JOYCE ENTRPRS863-4917+6
     *CARBONIC SERVICES  864-2884+6
 108 *COOPER CARLOS E    868-0849
     *CUTCO CUTLERY      863-2716+6
     *DEYO RICHARD N     864-2578+6
 202 *GIBSON LEONARD W   868-4743 3
     *GREAT AMER REAL EST924-5323+6
 111 *HARTFORD HOME LOAN 864-2561 5
 204 *INT CHEM WRKR UN 11868-2817
 204 *INT CHEM WRKRS UN  868-0058
 204 *INTL CHMCL WRKR 1  863-7111 4
 204 *INTL CHMCL WRKR 452868-2319 4
     *INTL TELEGTELEGRPH 921-9670+6
 207 *J&J ATTORNEY SERV  864-5614 3
```

Target Street	Cross Street	Source
✓	-	Haines Criss-Cross Directory

NORWALK BLVD 1976

```
..NORWALK BLVD S        90650 CONT..
 110 *JACKIES STENO SERV 863-5019 5
 100 *JONES DANNY R      868-0555 3
 103 *MILLER JOAN R      868-3748
     *NATL LEGAL CARE    868-6276 5
     *QCON               864-8806 5
 112 *REICHMAN VICTOR I  864-2575 3
     *ROOEFFER SPRINKEL  924-2378+6
     *ROSECRANS REFRIGRTN864-1516 2
 106 *ROSENFELD LONA MD  868-2286
110A *ROY AGUILAR HRSTYLT864-7315 5
 206 *SAMS ANSERING SERV 868-0882 2
 100 *SCHEKMAN SAML      864-3737
 105 *SCHULEIN SIDNEY A  868-2226 2
 101 *SEYMOUR ERNEST J   868-1706
 105 *SLATE&LEONI        868-2226
     *SPURLOCK&COOPER INS868-0849+6
 101 *STRUM ALFRED CPA   868-3297
 100 *TURNER JERRY       864-3737 4
 109 *WALKER J KIMBALL   868-0887
 109 *WALKER KIMBALL     868-0887 5
     *WEAR EVER COOKWARE 863-2716+6
 100 *WELDON CHAS R      864-3737 2
12749.......................
12801 MOHAMMED YOUSUF   863-5629+6
     *MOJARROS HOME REPRS863-4983+6
12803 SPISAK JOE        868-3153+6
12805 KUHN JOHN D       864-7268 5
12807½ SEN TAPAN        868-9393 4
12809  XXXX             00
12843*VERNOLA SHELL SERV 864-5800 2
12901*AUTOMBLE CLB SO CAL868-0541 4
13404 PACHECO MARK A    863-1441+6
13404½ QUIROS MARTIN    864-6216+6
13410 MELTON R          863-4040+6
13412 CLAVIN FRANCES    864-9318
      FRANS BRYAN       863-8963
```

Target Street	Cross Street	Source
✓	-	Haines Criss-Cross Directory

IMPERIAL HWY 1971

13 PRICE RAYMOND 863-6028
PROFFER E L 868-8862
57 RANDOLPH EDW 863-6694
27 ROBESON MERRELL N 863-8500
80 RONYAN DARREL 868-5888
32 RYNING HARVEY F 864-7976
36 SANBORN JAS A 863-2757
15 SERAFIN WALTER 868-7889
SESTRICH MABEL 868-5791
87 SHUEY JACK L 864-9666
SISSON ALLAN L 868-3184
65 SIXTA JOS 864-5985
12 SMITH WESLEY N 864-3904
48 STRAUGHN KENNETH 864-4127
100 SWEET CLIFFORD 868-7437
*TLR OF TWN TRLR EST 864-0044
97 THIGPEN JULIAN E 868-1438
45 TIGGES JAS J 864-6313
17 WHITLEY JAS O 864-0542
43 WILCOX RICHARD G 868-1178
102 WILSON HASSO 863-8876
127 WOODALL CLAUDE 863-5268
63 WOODS GLADYS M 868-6990
21 YAKEMONIS JOS G 868-4174
11101.....
11140*DIX BOAT FARM INC 864-1902
11205*FAMILY BILLIARD CTR 868-9068
*NORWALK FMLY BILLRD 864-2749
11311*STANS 868-6672
11318*MAYES REALTY 868-7766
11330*LOPEZ BAKERY 864-5970
11334*P D Q RENTALS 864-0114
*P D Q RENTALS 864-3011
11353*ENCO PRODUCTS 868-9060
11364*ARVOS MKT 864-2741
*ARVOS MEAT MKT 864-2742
*JOLLY ROGERS DONUT 863-2488
11404*RAYCO AUTOSERV STRS 868-4713
11447*CARPETIME 868-0043
11455*MISS TELESEC 863-1215
11457*RAGGEDY ANNS 863-7811
11459*ALLSTATE TAX SERV 868-8318
*NORWALK BOWLING CTR 868-3261
11460*CANDLELITE ROOM 868-9130
11510*QUEEN OF ANGELS 868-6791
SCRAFFORD ROBT T 863-3480
11540 FEIN LEWIS 868-6304
*IMPERIAL DUNES APTS 868-4867
WAKEFIELD PAULA Y 863-3990
11544 KITCHENER A A 868-1194
11617 YATES ANNA W 863-3179
11621 BARNES MARGARET 868-4622
11624 RAMIREZ ROBT L 868-3896
11632*ANCHOR INN MOTEL 868-5690
EDWARDS ELEANOR 863-6748
*KALMAR MOTEL 868-5690
PETERSON CLAYTON 863-1989
11639 COX C W 868-5786
11640 MILLSAP MARY M 868-5043
11643 AVILA CARLOS B 868-2591
11650 HARDY WM H 864-2777
*HAROLDS MOTEL 864-2777
WILLIAMS CHAS R 863-5866
11653 TUCKER JOHN D 868-9322
11710*JACK BUCK CHVRN SV 864-9072
11711*HOPE CENTER 868-1895
11722*KEYSTONE MOTEL 868-8287
KESCHOV THEADOR 864-5700
11729*KEYSTONE FORD SALES 868-0825
11732 PICKETT MARGARET 864-9462
11736 DAY ROBT E 868-1305
11740 CAGLE FRANCES 863-6110
11750*FRANCIOSI BROS 868-1000
11755*PIONEER SHELL SERV 863-6810
11833*CHAPEL TUX SHOP 863-5110
11951 ARMSTRONG WM J 863-2570
MCNEER WM E JR 868-2624
PADDISON E G 864-1407
12004 ROBERTS MIKE 864-5467
12006 JOHNSON CRAIG 863-5113
12016...APARTMENTS
14 CLEMENTS DONNA 863-2050
19 CROTCHETT LARRY J 868-5149
1 DRAPER L H 864-4560
28 FLORID JOS M 863-4584
18 FOOTE ROSEMARY 868-2788
13 MCALISTER MICHAEL 868-8315
3 MURRAY THOS 863-9902
21 NASRAWAY EDW 864-9667
15 DOUINN DANL 863-6837
6 SHEIKHOLESLAMI B 864-2092
30 STEGMAIER DALE 863-5074
12 STRICKA MERLE 868-2830
16 UNDERHILL A 864-4544
33 WOOD KEN 864-3034
12016.....
12023 STARR FLORENCE F 863-3896
12026...APARTMENTS
1 ANDREWS HAROLD V 868-8553
AVERY MALCOLM 863-5307
30 BROWN RICHARD G 864-4464
25 CHARTER RICHARD 863-4164
6 CONLEY G B 863-1495
5 ERICKSON WM 863-8923
29 JORDAN JAS R 863-4582
27 KALEKA KULCIP 864-0487
20 LEMKE LEROY F 864-9572
14 LYONS MARY 864-6723
MARIANOS JOHN 864-4007
4 NICHOLS R V 863-0772
24 SANCHEZ RUBEN 863-9070
21 SMITH JERRY A 864-0081
13 WOLFSON RONALD G 863-7495
12026.....
12051...BUILDING
*BROWN LELAND J 868-7112
*HASKO BUILDERS 863-9685
*MONTGOMERY WARD&CO 868-0911
*MONTGOMERY WARD&CO 868-0981
*MNTGMRY WRD CR RNTL 868-0911
*MNTGMY WRD RNT A CR 864-4613
*WALKER GLENN E 864-3816
12051.....
12110 PLOEGER EVALYN 868-3986
12112 ANDERSON HELEN 868-6160
12112 CULSHAW GEO 868-7224
12114 BAILON LOUIS 868-9240
12116 GARCIA DESMOND L 863-7941
MARTIN MICHAEL L 868-1852
12118 SVEJDA ROGER B 863-2770
WANHA JERRY M 863-1484
12128...APARTMENTS
4 BAILEY I A 864-4363
BLANCHARD STEVEN 868-8573
3 BURNS BERNARD C 868-8904
6 CALKINS AL 868-8082
5 FREED ROBT H 868-8447
LANE GAIL 863-9818
2 TAYLOR MICHAEL 868-6617
11 ZIMPEL TED 868-0146
12128.....
12145*FOTOMAT DRIVE THRU 863-2136
12155*STANDARD OIL STN 864-9023
12350*LA CO LIBRARY PBLC 868-0775
*NORWALK CTY LIBRARY 868-0775
12425*CAL ST ARCHTR&CONST 868-2131
12616 BUCKINGHAM T H 863-3811
*BUCKS SERVICE CTR 863-3811
13263*BOWS RNTLS&CRON SPL 864-7153
13808*STELLITE DEV CABOT 921-4455
14016*LAUTRUP DAIRY 921-5700
14118*PACIFIC FINANCE 921-6751
* 76 BUS 213 RES

IMPERIAL HWY E 90670 SNTA FE SPG

12607*JOHNNYS CHEVRON 863-3219
12609*MILLER BRAKE SERV 868-2515
12623*COIFFEURS BY LEON 864-7901
*GULF OIL COMPANY US 863-5724
*LEONS COIFFEURS 864-7901
*RALSTON PURINA CO 868-0426
*TIBOLC SALES CORP 868-8713
12631...BUILDING
208 *BRUCES LIQUORS 868-7900
119 *BRUCES RESTAURANT 868-4660
101 *CRPT CNSLRS INST AM 868-0707
220 *COKER CORP 864-2791
220 *COKER GORDON R 868-2291
131 *CMRCL AM AIR CNDTNG 864-3751
104 *CROWN CARPET CONTRS 863-4741
101 *DIAMOND BUILDERS 868-1764
*GENERAL ASPHALT CO 863-4757
*GENERAL PAVING CO 868-0564
105 *GRAY TOOL CO 868-3719
158 *IMPERIAL CATERING 868-2858
*JOHNSON JOHNNY E 863-4757
104 *KENNEDY ENGINEERING 868-9965
*PARAGON PRESS 868-4116
*SNTA FE SPG INDPNDT 868-4116
*TAGGART BOOKKEEPNG 864-4941
161 *UNIQUE FOODS CO 864-3266
12631.....
12643*LUCKY AUTO SALVAGE 868-0808
12655*PERLITE POPPED PRO 864-8313
12711*SO CALIF PIPE&STEEL 868-1734
12800*NEVILLE CHEMICAL CO 864-2707
12821*ASSCTD OWNER OPRTRS 868-3738
12848*RAMMA COMPANY THE 863-4731
*GOTHAM INDUSTRIES 863-4731
12920*CLARY BROS INC 864-5719
WEINER MILTON 864-6210
*WEINER MILTON LAB 868-1741
12942*GRIFFITH AIR TOOL 868-0617
12948*ANAYA MOTORS 863-5012
12952*HIZAS AUTO REPAIR 863-3911
12958*MAS RUGS DUNE RGGES 868-7317
13050*INDUSTRIAL ASPHALT 921-3405
13306*INDUSTRIAL ASPHALT 921-3501
13315*LOYAL ORDER MOOSE 864-8201
*NORWALK MOOSE LODGE 864-8201
13352*GULF OIL SERV STNS 921-1171
13402*MR TACO DRIVE THRU 921-9044
13416*IMPERIAL INN 921-6378
*IMPERIAL INN 921-9029
13418*IMPERIAL LQR NO 2 921-4642
13424*CHARM FURN MFG CORP 921-1485
13426*UNITED OTLNG SERV 921-1281
13440*ROCKWIN CORP 921-3561
13500*LUNDAY TRUCK RENTAL 921-6787
*UNITED AGR TRNS ASN 921-6791
13534*MCGEE&FRANKLIN 921-3735
*TAMMY LYNN FASHIONS 921-2115
13536*CASTEEL JAY P 921-4331
13538*JOSPEH FROZEN FOODS 921-5912
13542*CARSON LIGHTING INC 921-4448
13544*DECO PRINTS 921-6332
13546*MAECON INC 921-3003
13562*LEE W DRNMNTL IRON 921-6816
13608*SAFEWAY PLMBNG&HTNG 921-6631
13750*DELTA STEEL 921-1451
13780*NORWALK DUMP CO 864-4213
* 63 BUS 1 RES

IMPERIAL HWY E 90280 SOUTH GATE

5155*HICKEY ENTERPRISES 639-2167
*MILLERS AUTOMOTIVE 537-4994
5165*NOVA PHILLIPS 66 631-4185
*RYDER TRUCK RENTAL 631-4185
5201*JGS SHELL SERVICE 638-4822
5543*CIRCLE BAR 862-5354
NELSON LARRY 861-6178
5583*GARDENIA CHEESE CO 862-7536
5609*WICKMAN PRO CORP 923-0911
5611*STRASMANN MCHNRY SH 923-9653
5618*APEX PLASTICS 862-0249
5622*COX J B TOOL INC 861-9243
*J B COX TOOL INC 861-9243
5624*TIMNEY MFG CO INC 861-8291
5625*AMERICAN SHIPPERS 861-8012
*RUSSELL EQUIP CO 923-5310
5626*MC KEEN J EGASC 923-8016
5635*SCK NURSERY 862-5192
*SMITH BLAIR INC 862-8344
5647*LIL HANKY PANKY 869-9380

Target Street	Cross Street	Source
✓	-	Haines Criss-Cross Directory

NORWALK BLVD 1971

```
12401*BENEFICIAL FNC CO   863-5781
12403*PRATT&SONS MUSIC    868-8413
12405*FRANCINES SPRTSWEAR868-8718
12407*SETTERBERG JEWELRY  864-1564
12409*PETITE SOPHISTICTES868-9001
12411*PANT SCENE          864-4611
12415*MP DOUGLS MNS FSHNS864-0518
12419*BANK OF AMER NT&SA  864-3761
12502 POUSH CARL          864-8791
12505*ALPHYS COFFEE SHOP  868-9086
12603*FITZPATRICK TEXACO  864-4813
      *JIM FITZPATRICK SV 864-4813
12623*SAMBOS RESTAURANT   863-9682
12645...CYGNUS I APTS
  12  CYGNUS I            864-7959
   8  HAINES LEROY        868-5166
      JOHNSON HAROLD F    864-3063
   3  JOHNSON R LEROY     863-3636
  19  PHIPPS GLENN L      864-9974
   9  POPCELLI JAY        868-9306
  21  PRICE ELSIE         863-2006
  15  SANDOVAL C E        863-3449
   6  SANDSTROM ROBT P    868-2357
  16  SCHWERKER PETER     863-1914
   7  STAMAND LOUIS P     868-2894
   2  WALES JAS A         864-7673
  12  WILSON BOB C        864-7959
12645.......................
12700*CIVIL DEFENSE OFC   868-9908
      *NORWALK CTY ADMNSTR868-3254
      *NORWALK CITY BLDG  868-3254
      *NORWALK CTY CTY HLL868-3254
      *NORWALK CTY BUS LIC868-3254
      *NORWALK CITY CLERK 868-3254
      *NORWALK CITY ENGNR 868-3254
      *NORWALK CITY FNC   868-3254
      *NORWALK CITY PRSNL 868-3254
      *NORWALK CTY PUB WKS868-3254
      *NORWALK CITY ZONING868-3254
12705...APARTMENTS
  23  BELSEY HENRY T      863-5926
  12  BEYERSDORF LARRY    868-9582
   9  COON KIM            864-9636
  20  ENGLEMAN DANL       863-2548
   5  EPPLE ROBT          864-2849
   1  FREDERICK RONALD    864-0491
  21  GOODWIN L R         863-6332
   3  GOUDY RICHARD A     863-5463
  22  GUIRL J             868-5343
  14  HANEY KENNETH W     863-6888
   7  LALAIAN SANDRA      868-4961
   6  LANIUS MICHAEL      863-1056
      LAUGHLIN HELEN      868-2725
  15  LISENBEE MICHAEL    863-6290
   9  MCDANNEL MATT       864-9636
      MCFADDEN SIDNEY E   868-1372
   8  MERRITT ROBT A      863-5544
  19  PRESLEY JIM C       863-6729
   7  VANLANDINGHAM M     868-4961
12705.......................
12717 JARSULIC ROBT GENE 868-8403
12720*JENNY ALEXANDR CAFT868-2026
      *LOS ANGELES CO CLRK868-9711
      *LA CO DIST ATTORNEY868-9711
      *LA CO JVNL CRT TRFC868-9711
      *LA CO PUBLIC DFNDR 868-9711
      *LA CO SHRFF CVL DIV868-9711
      *LA CO SUPERIOR CRT 868-9711
      *LA DAILY JOURNAL   863-9612
      *LA NORWALK CO OFCS 868-9711
      *METROPOLITAN NEWS  863-3233
12723 WINGERT ROBT JR     863-6026
12729 STEWART HELEN M     864-0619
12731 SUHOVY EVELYNE      864-5459
      SUHOVY SHARON       868-8632
12731½RODRIGUEZ FRANK     868-6963
12737 PICKUP JAS V        864-2041
12745*INT CHEM WRKRS UN   863-7150
12749...BUILDING
 111 *ANCHOR NATL LF INS  863-8758
 207 *APEX INVESTIGTNS    868-0734
 102 *BARNETT BURTON H    864-3791
 205 *BARNETT JONES       868-6747
 100 *BELLI MELVIN M      864-3737
     *BROCK EVERETT       863-4310
```

Target Street	Cross Street	Source
✓	-	Haines Criss-Cross Directory

NORWALK BLVD 1971

	*CAPLE G W ROOF CO	863-0612
108	*COOPER CARLOS E	868-0849
209	*ELLEN OF TROY	864-1212
110	*G OLSON SECRTL SERV	864-6231
110	*HOWELL K STENOGRPHR	868-0794
204	*INT CHEM WRKRS UN	868-0058
204	*INT CHEM WRKRS UN 1	868-2319
204	*INT CHEM WRKR UN 11	868-2817
204	*INT CHM WRKR UN 452	863-7111
100	*JONES DANNY R	864-3737
100	*JONES&WELOON	864-3737
103	*KIRKLAND KATHLEEN J	868-3748
104	*LAWYER REFRNC SERV	868-6787
111	*LEGGETT&LEGGETT	E63-8758
	*LEONI ANDREW F	868-2226
	*MILLER JOAN R	868-3748
102	*MOORE&BARNETT	864-3791
102	*MOORE JERRY F	864-3791
205	*NARDELLI DOMINICK	863-1743
	*NUNEZ G G	865-6980
110	*OLSEN G SCRTRL SERV	864-6231
201	*PRFSNL AR TRFC CTLR	868-8261
201	*REICHMAN VICTOR	868-8261
106	*ROSENFELD LONA MD	868-2286
100	*SCHEKMAN SAML	864-3737
100	*SCHEKMAN SAML	868-0761
101	*SEYMOUR ERNEST J	868-1706
105	*SLATE H H	868-2226
105	*SLATE&LEONI	868-2226
205	*SOUTHEAST LAW CNTR	868-6747
108	*SPURLOCK&COOPER INS	868-0849
103	*STUART L BILL ATTY	868-8130
101	*STRUM ALFRED CPA	868-3297
206	*TELL A PHONE ANS SV	868-0882
111	*UNITY CAPITAL CORP	863-8758
111	*UNITY SECURITIES	863-8758
109	*WALKER J KIMBALL	868-0887
	*WELOON CHAS R	864-3737
12749	.....	
12807	CARSON NORMAN N	868-0163
	ESPINOZA TONY B	868-4979
12809	CORNETT RICHARD G	E68-8391
	KLINE GERALD E	864-8052
	SAESIM VISITH	868-5410
12901	*AUTO CLUB S CALIF	868-0541
13404	BUENO RAMON	863-3353
13410	CLOWE KENNETH	863-1396
13412	CLAVIN FRANCES	864-9318
	FRANS BRYAN	863-8963
13413	PETTY RALPH	863-7241
13513	*PRESTIGE BUILDERS	868-4200
13515	*AAA REFRIGERATION	868-5518
13519	*DALHOVER TOOL CO	863-3014

NORWALK MIXED USE PROJECT
NORWALK BOULEVARD/IMPERIAL HIGHWAY
NORWALK, CA 90650

Inquiry Number: 6798148.7S
DECEMBER 25, 2021

EDR Environmental Lien and AUL Search

6 Armstrong Road, 4th floor
Shelton, CT 06484
Toll Free: 800.352.0050
www.edrnet.com

EDR Environmental Lien and AUL Search

The EDR Environmental Lien Search Report provides results from a search of available current land title records for environmental cleanup liens and other activity and use limitations, such as engineering controls and institutional controls.

A network of professional, trained researchers, following established procedures, uses client supplied address information to:

- search for parcel information and/or legal description;
- search for ownership information;
- research official land title documents recorded at jurisdictional agencies such as recorders' offices, registries of deeds, county clerks' offices, etc.;
- access a copy of the deed;
- search for environmental encumbering instrument(s) associated with the deed;
- provide a copy of any environmental encumbrance(s) based upon a review of key words in the instrument(s) (title, parties involved, and description); and
- provide a copy of the deed or cite documents reviewed.

Thank you for your business.
Please contact EDR at 1-800-352-0050
with any questions or comments.

Disclaimer - Copyright and Trademark Notice

This report was prepared for the use of Environmental Data Resources, Inc., and AFX Research, LLC. (AFX) exclusively. This report is neither a guarantee of title, a commitment to insure, or a policy of title insurance. **NO WARRANTY, EXPRESSED OR IMPLIED, IS MADE WHATSOEVER IN CONNECTION WTH THIS REPORT**. Environmental Data Resources, Inc. (EDR) and AFX exclusively specifically disclaim the making of any such warranties, including without limitation, merchantability or fitness for a particular use or purpose. The information contained in this report is retrieved as it is recorded from the various agencies that make it available. The total liability is limited to the fee paid for this report.

Copyright 2021 by Environmental Data Resources, Inc. All rights reserved. Reproduction in any media or format, in whole or in part, of any report or map of Environmental Data Resources, Inc., or its affiliates, is prohibited without prior written permission.

EDR and its logos are trademarks of Environmental Data Resources, Inc. or its affiliates. All other trademarks used herein are the property of their respective owners.

EDR Environmental Lien and AUL Search

TARGET PROPERTY INFORMATION

ADDRESS

NORWALK MIXED USE PROJECT
NORWALK BOULEVARD/IMPERIAL HIGHWAY
NORWALK, CA 90650

RESEARCH SOURCE

Source 1: LOS ANGELES COUNTY RECORDER'S OFFICE

Source 2: CALIFORNIA ENVIRONMENTAL PROTECTION AGENCY

Source 3: UNITED STATES ENVIRONMENTAL PROTECTION AGENCY

PROPERTY INFORMATION

Comments: NO DEED FOUND WITHIN SCOPE OF SEARCH.

Legal Description: RO SANTA GERTRUDES SEE ASSESSOR'S MAPS POR OF LOT 4 IN SEC 18 T 3S R 11W

Current Owner: NORWALK CITY

Property Identifiers: 8047-006-924

Comments: DEED FOUND PRIOR TO 1980 ONLINE COPY NOT AVAILABLE

EDR Environmental Lien and AUL Search

ENVIRONMENTAL LIEN

Environmental Lien: Found ☐ Not Found ☒

Comments: NONE IDENTIFIED.

OTHER ACTIVITY AND USE LIMITATIONS (AULS)

Other AUL's: Found ☐ Not Found ☒

Comments: NONE IDENTIFIED.

EDR Environmental Lien and AUL Search

MISCELLANEOUS

Comments: NONE IDENTIFIED.

NORWALK MIXED USE PROJECT
NORWALK BOULEVARD/IMPERIAL HIGHWAY
NORWALK, CA 90650

Inquiry Number: 6798148.7S
DECEMBER 27, 2021

EDR Environmental Lien and AUL Search

6 Armstrong Road, 4th floor
Shelton, CT 06484
Toll Free: 800.352.0050
www.edrnet.com

EDR Environmental Lien and AUL Search

The EDR Environmental Lien Search Report provides results from a search of available current land title records for environmental cleanup liens and other activity and use limitations, such as engineering controls and institutional controls.

A network of professional, trained researchers, following established procedures, uses client supplied address information to:

- search for parcel information and/or legal description;
- search for ownership information;
- research official land title documents recorded at jurisdictional agencies such as recorders' offices, registries of deeds, county clerks' offices, etc.;
- access a copy of the deed;
- search for environmental encumbering instrument(s) associated with the deed;
- provide a copy of any environmental encumbrance(s) based upon a review of key words in the instrument(s) (title, parties involved, and description); and
- provide a copy of the deed or cite documents reviewed.

Thank you for your business.
Please contact EDR at 1-800-352-0050
with any questions or comments.

Disclaimer - Copyright and Trademark Notice

This report was prepared for the use of Environmental Data Resources, Inc., and AFX Research, LLC. (AFX) exclusively. This report is neither a guarantee of title, a commitment to insure, or a policy of title insurance. **NO WARRANTY, EXPRESSED OR IMPLIED, IS MADE WHATSOEVER IN CONNECTION WTH THIS REPORT**. Environmental Data Resources, Inc. (EDR) and AFX exclusively specifically disclaim the making of any such warranties, including without limitation, merchantability or fitness for a particular use or purpose. The information contained in this report is retrieved as it is recorded from the various agencies that make it available. The total liability is limited to the fee paid for this report.

Copyright 2021 by Environmental Data Resources, Inc. All rights reserved. Reproduction in any media or format, in whole or in part, of any report or map of Environmental Data Resources, Inc., or its affiliates, is prohibited without prior written permission.

EDR and its logos are trademarks of Environmental Data Resources, Inc. or its affiliates. All other trademarks used herein are the property of their respective owners.

EDR Environmental Lien and AUL Search

TARGET PROPERTY INFORMATION

ADDRESS

NORWALK MIXED USE PROJECT
NORWALK BOULEVARD/IMPERIAL HIGHWAY
NORWALK, CA 90650

RESEARCH SOURCE

Source 1:	LOS ANGELES COUNTY RECORDER'S OFFICE
Source 2:	CALIFORNIA ENVIRONMENTAL PROTECTION AGENCY
Source 3:	UNITED STATES ENVIRONMENTAL PROTECTION AGENCY

PROPERTY INFORMATION

Deed 1

Type of Deed:	GRANT DEED
Title is vested in:	CITY OF NORWALK
Title received from:	DAVID E. MCCLINTOCK, A SINGLE MAN
Date Executed:	09/21/1982
Date Recorded:	10/14/1982
Book:	NA
Page:	NA
Volume:	NA
Instrument#:	82-1034124
Docket:	NA
Land Record Comments:	NA
Miscellaneous Comments:	NA

Legal Description:	RO SANTA GERTRUDES SEE ASSESSOR'S MAPS POR OF LOT 4 IN SEC 18 T 3S R 11W
Current Owner:	CITY OF NORWALK
Property Identifiers:	8047-006-925
Comments:	NA

EDR Environmental Lien and AUL Search

ENVIRONMENTAL LIEN

Environmental Lien: Found ☐ Not Found ☒

Comments: NONE IDENTIFIED.

OTHER ACTIVITY AND USE LIMITATIONS (AULS)

Other AUL's: Found ☐ Not Found ☒

Comments: NONE IDENTIFIED.

EDR Environmental Lien and AUL Search

MISCELLANEOUS

Comments: NONE IDENTIFIED.

EDR Environmental Lien and AUL Search

DEED EXHIBIT

RECORDING REQUESTED BY

Transamerica Title
#467136

AND WHEN RECORDED MAIL TO

Name
Street Address
City State Zip

CITY OF NORWALK
12700 Norwalk Blvd., Room 12
Norwalk, CA 90650

82-1034124

RECORDED IN OFFICIAL RECORDS OF LOS ANGELES COUNTY, CA
OCT 14 1982 AT 8 A.M.
Recorder's Office

FEE $4 G

SPACE ABOVE THIS LINE FOR RECORDER'S USE

MAIL TAX STATEMENTS TO

Name
Street Address
City State Zip

Same as above

DOCUMENTARY TRANSFER TAX $ 10.45
XX COMPUTED ON FULL VALUE OF PROPERTY CONVEYED.
____ OR COMPUTED ON FULL VALUE LESS LIENS AND ENCUMBRANCES REMAINING AT TIME OF SALE.
Transamerica Title E. Wallace
Signature of Declarant or Agent determining tax. Firm Name

51

GRANT DEED

(Escrow No. .....)

By this instrument dated SEPTEMBER 21, 1982, for a valuable consideration,

DAVID E. MCCLINTOCK, a single man

hereby GRANTS to CITY OF NORWALK

the following described Real Property in the State of California, County of Los Angeles

City of Norwalk

PARCEL NO. 45 IN BLOCK X OF PETROLEUM CENTER AS PER MAP FILED IN BOOK 1 PAGES 1 and 2 OF OFFICIAL MAPS, IN THE OFFICE OF THE COUNTY RECORDER OF SAID COUNTY.

ASSESSORS NO. 8080-35-31

David E. McClintock

STATE OF CALIFORNIA
COUNTY OF Los Angeles } SS.

On Sept. 22, 19 82, before me, the undersigned, a Notary Public in and for said County and State, personally appeared David E. McClintock, proved to me on the basis of satisfactory evidence to be the person whose name is subscribed to the within instrument, and acknowledged to me that he executed the same.

Notary's Signature Elizabeth Wallace

OFFICIAL SEAL
ELIZABETH WALLACE

MAIL TAX STATEMENTS AS DIRECTED ABOVE

Form No. 340 Revised 9-67

51

END OF RECORDED DOCUMENT

Norwalk Mixed Use Project
Norwalk Boulevard/Imperial Highway
Norwalk, CA 90650

Inquiry Number: 6798148.6
December 22, 2021

The EDR Property Tax Map Report

EDR® Environmental Data Resources Inc

6 Armstrong Road
Shelton, CT 06484
800.352.0050
www.edrnet.com

EDR Property Tax Map Report

Environmental Data Resources, Inc.'s EDR Property Tax Map Report is designed to assist environmental professionals in evaluating potential environmental conditions on a target property by understanding property boundaries and other characteristics. The report includes a search of available property tax maps, which include information on boundaries for the target property and neighboring properties, addresses, parcel identification numbers, as well as other data typically used in property location and identification.

Thank you for your business.
Please contact EDR at 1-800-352-0050
with any questions or comments.

Disclaimer - Copyright and Trademark Notice

This Report contains certain information obtained from a variety of public and other sources reasonably available to Environmental Data Resources, Inc. It cannot be concluded from this Report that coverage information for the target and surrounding properties does not exist from other sources. **NO WARRANTY EXPRESSED OR IMPLIED, IS MADE WHATSOEVER IN CONNECTION WITH THIS REPORT. ENVIRONMENTAL DATA RESOURCES, INC. SPECIFICALLY DISCLAIMS THE MAKING OF ANY SUCH WARRANTIES, INCLUDING WITHOUT LIMITATION, MERCHANTABILITY OR FITNESS FOR A PARTICULAR USE OR PURPOSE. ALL RISK IS ASSUMED BY THE USER. IN NO EVENT SHALL ENVIRONMENTAL DATA RESOURCES, INC. BE LIABLE TO ANYONE, WHETHER ARISING OUT OF ERRORS OR OMISSIONS, NEGLIGENCE, ACCIDENT OR ANY OTHER CAUSE, FOR ANY LOSS OR DAMAGE, INCLUDING, WITHOUT LIMITATION, SPECIAL, INCIDENTAL, CONSEQUENTIAL, OR EXEMPLARY DAMAGES. ANY LIABILITY ON THE PART OF ENVIRONMENTAL DATA RESOURCES, INC. IS STRICTLY LIMITED TO A REFUND OF THE AMOUNT PAID FOR THIS REPORT.** Purchaser accepts this Report "AS IS". Any analyses, estimates, ratings, environmental risk levels or risk codes provided in this Report are provided for illustrative purposes only, and are not intended to provide, nor should they be interpreted as providing any facts regarding, or prediction orforecast of, any environmental risk for any property. Only a Phase I Environmental Site Assessment performed by an environmental professional can provide information regarding the environmental risk for any property. Additionally, the information provided in this Report is not to be construed as legal advice.

Copyright 2017 by Environmental Data Resources, Inc. All rights reserved. Reproduction in any media or format, in whole or in part, of any report or map of Environmental Data Resources, Inc. or its affiliates is prohibited without prior written permission.

EDR and its logos (including Sanborn and Sanborn Map) are trademarks of Environmental Data Resources, Inc. or its affiliates. All other trademarks used herein are the property of their respective owners.

8047	6 SHEET	P. A. 347-23	TRA 6775	REVISED 850306-85 850510-85	860324308-86 860715604-86L 901210	91011502002001-12 92021302002001-12 92082009004002-23	95050505001001-23 95071804006001-12 20080818100060 01-26	2013061212-26 20140903120050 01-22,26	SEARCH NO		OFFICE OF THE ASSESSOR COUNTY OF LOS ANGELES COPYRIGHT © 2002

2015

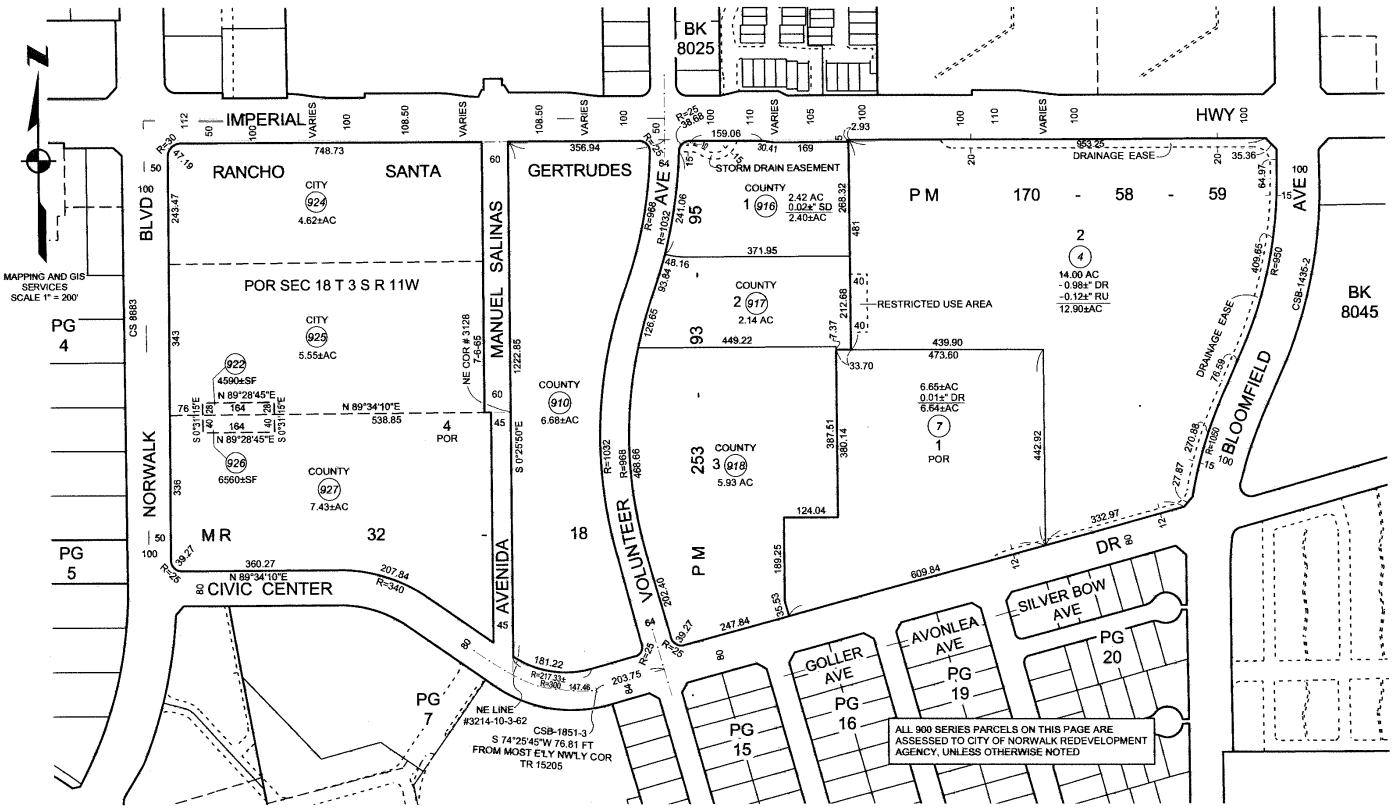

Date Saved: 9/3/2014
Date Printed: 9/3/2014

8047	6 SHEET	P. A. 347-23	TRA 6775	REVISED 850306-85 850510-85	860324308-86 860715604-86L 901210	91011502002001-12 92021302002001-12 92082009004002-23	95050505001001-23 95071804006001-12 20080818100060 01-26	2013061212-26 20140903120050 01-22,26	SEARCH NO		OFFICE OF THE ASSESSOR COUNTY OF LOS ANGELES COPYRIGHT © 2002

2015

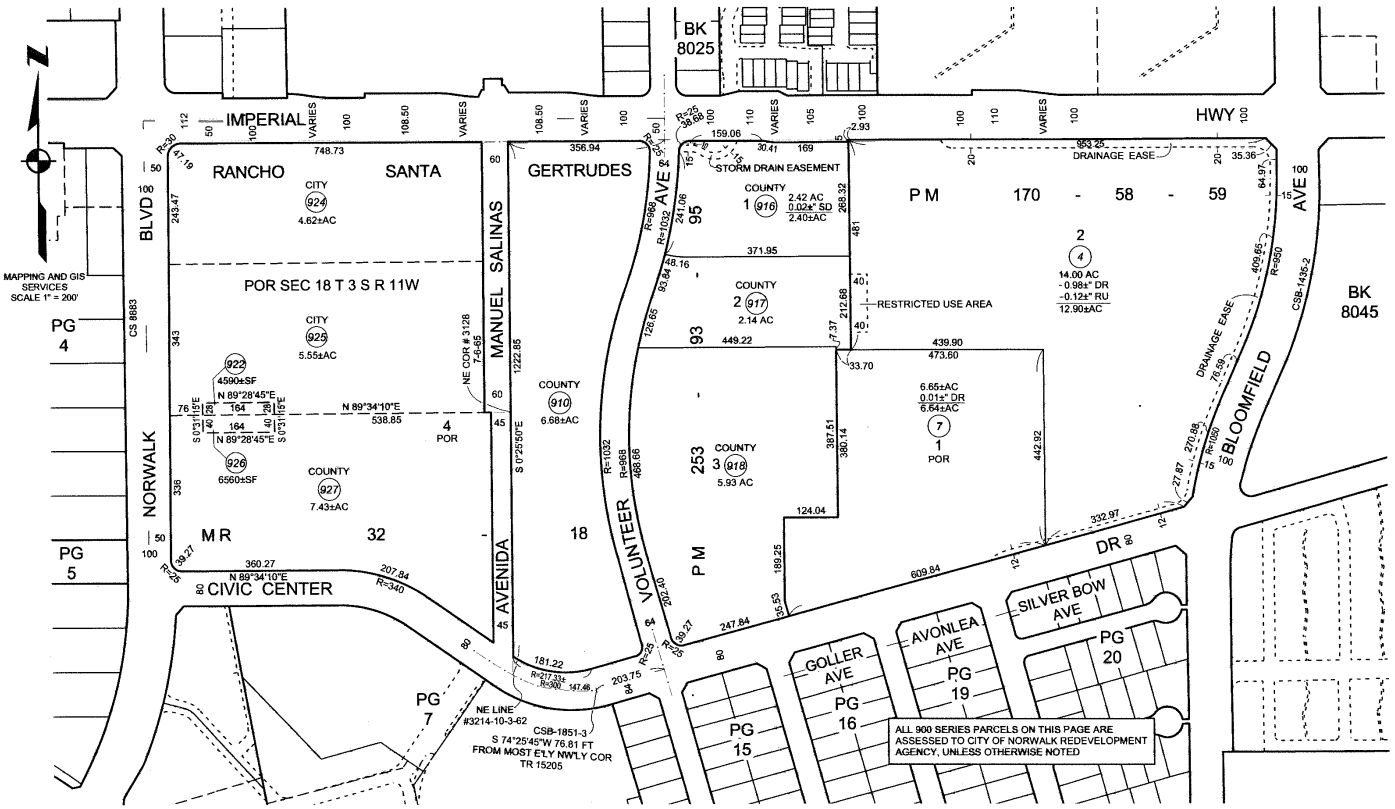

Date Saved: 9/3/2014
Date Printed: 9/3/2014

Facility INformation Detail (F.I.N.D.)

Select Search Type

Facility ID

NORWALK CITY

✕ Close

County of Los Angeles, Bureau of Land Management, Esri, HERE, Garmin, INCREM... Powered by Esri

Address: 12700 NORWALK BLVD, NORWALK, CA 90650

Facility ID: 80846

Status: ACTIVE

Back Fees Due: Yes. Please contact your AQMD Customer Service Rep. at (909) 396-2900, or call toll-free (866) 888-8838.

SIC Code

9199 GENERAL GOVERNMENT, NEC

Equipment List

1 Results

Sort: Application Number

501301

I C E (50-500 HP) EM ELEC GEN-DIESEL

Application Status : PERMIT TO OPERATE GRANTED

Permit Status : ACTIVE

Permit Number: G6325

Issue Date : 01/01/2010

Application Date : 08/05/2009

Type : Basic

Export all records to Excel

Compliance

Emissions

Hearing Board

Los Angeles,
November 4, 1925

Mr. R. D. Bush,
State Oil and Gas Supervisor,
San Francisco, California.

Dear Sir:

I have been informed by the scouting department of one of the large oil companies that Lincoln Oil Syndicate No. 1 well No. 1, Sec. 18, T. 3 S., R. 11 W., S.B.B. & M., Los Angeles County, was spudded in on April 15, 1923 and abandoned shortly thereafter, after drilling to a depth of only 27 feet. The rig has been removed.

This information is undoubtedly authentic and therefore, I am closing the records of this well and removing the location from our map.

Yours truly,

E. Hugueniu

HVD-ES

Deputy Supervisor

Corrections Made as Follows	By Whom
Weekly Summaries (2) ✓	H
Rev. and Loc. Cards	
Production Reports	
Well Records: Folders	
Well Records: Reports	
Field Models ✓	off
Graphics	
Field Maps 5 ✓	DER 11/11/25

B/DER/11-11-25

CALIFORNIA STATE MINING BUREAU

DEPARTMENT OF PETROLEUM AND GAS

121

Report on Proposed Operations

No. P-1-5222

Los Angeles, Cal. Feb. 5, 1923.

Mr. J. M. McCadden,

Los Angeles, Cal.

Agent for LINCOLN OIL SYNDICATE NO. 1. ~~Company~~

DEAR SIR:

Your proposal to drill Well No. 1, Section 18, T. 3S., R. 11W., S.B. B. & M.

~~Santa Fe Springs~~ Oil Field Los Angeles County, dated Jan. 11, 1923,

Aug 7, 1923 L.A. County BB

has been examined in conjunction with records filed in this office. Received Jan. 31, 1923.

Present conditions as shown by the records and the proposal are as follows:

THE NOTICE STATES:

"The well is 407 feet S., and 905 feet E. from Side lines of N. W. ¼ Sec. 18.
The elevation of the derrick floor above sea level is feet.
We estimate that the first productive oil or gas sand should be encountered at a depth of about feet, more or less."

PROPOSAL:

"We propose to use the following strings of casing either cementing or landing them as here indicated:

Size of Casing	Weight per Foot	New or Second Hand	Depth	Landed or Cemented
20" Stove pipe	Hercules	New	300	landed
15½	70	New	2200	landed
8¼	36	New	4000	landed

It is understood that if changes in this plan become necessary we are to notify you before cementing or landing casing."

Recommendation:

This department is not in possession of sufficient information to determine the depth at which oil or gas bearing formations should be encountered at this location or the depth at which water should be shut off.
The proposal to drill is, therefore, approved with the following provisions:
This department shall be notified as follows:
(a) When the first showing of oil or gas is noted in drilling.
(b) Before landing or cementing any possible water string.
Recommendations as to the proper cementing depths for such strings of casing and any protective mudding considered necessary willbe made when this department has been notified as provided above.
You will also notify this office to witness a test of shut-off on each possible water string.
NOTE: Your attention is called to the fact that the notice does not give the elevation of the derrick floor. We would thank you to furnish this information at once.

cc - Lincoln Oil Synd. #1.

R. E. COLLOM
State Oil and Gas Supervisor

Abandoned. Moved rig to Long Beach Dist. Drilled 20 feet.

CCT-v.

By M H Forester Deputy

Form 111. 22418 11-22 10M

No API ASSIGNED

Form 105. 22180 11-22 10M

CALIFORNIA STATE MINING BUREAU

Department of Petroleum and Gas

STATE MINING BUREAU RECEIVED JAN 31 1923 LOS ANGELES OFFICE

NOTICE OF INTENTION TO DRILL NEW WELL

This notice must be given before drilling begins

Los Angeles, Cal. January 11 1923

Mr. M. H. Soyster

Deputy State Oil and Gas Supervisor

Los Angeles, Cal.

DEAR SIR:

In compliance with Section 17, Chapter 718, Statutes of 1915, as amended, notice is hereby given that it is our intention to commence the work of drilling well number 1 Section 18 T. 3 R. 11 W, see sketch on back S. B. & M., Santa Fe Springs Oil Field, Los Angeles County.

The well is 407 feet ~~N.~~ or S., and 905 feet E. ~~or W.~~ from Side lines of N. W. ¼ Sec. 18
(Give location in distance from section corners or other corners of legal subdivision)

The elevation of the derrick floor above sea level is _____ feet. (Will send later.)

We propose to use the following strings of casing either cementing or landing them as here indicated:

Size of Casing, Inches	Weight, Lb. Per Foot	New or Second Hand	Depth	Landed or Cemented
20" Stove pipe	~~20"~~ Hercules	New	300	landed
15½	70	New	2200	landed
8¼	36	New	4000	landed

It is understood that if changes in this plan become necessary we are to notify you before cementing or landing casing.

We estimate that the first productive oil or gas sand should be encountered at a depth of about _____ feet, more or less.

To REC reagent 2-1-23 g

Respectfully yours,

Address 562 Metropolitan Theatre Bldg. LINCOLN OIL SYNDICATE NO. 1
(Name of Company or Operator)

Telephone number 820-592

By J. M. McCuddon
Chairman

Address notice to Deputy State Oil and Gas Supervisor in charge of district where well is located

Reference to file

Map	Model	Cross Section	Cards	Forms 114	Forms 121
JM 1/31/23	ff			8	8

Drill Items

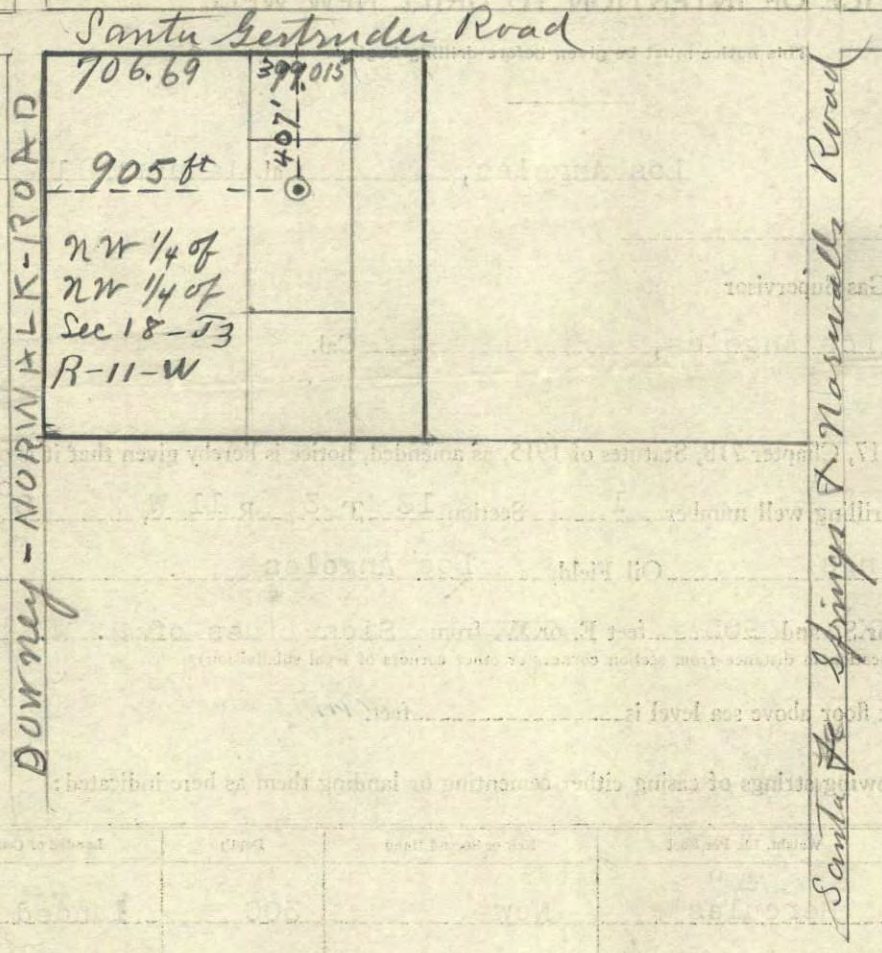
Santa Gertrudes Road
706.69
399.015
407'
905 ft
NW 1/4 of
NW 1/4 of
Sec 18-T3
R-11-W
Downey - NORWALK - ROAD
Santa Fe Springs & Norwalk Road

STATE WATER RESOURCES CONTROL BOARD
GEOTRACKER

CASE SUMMARY

REPORT DATE
5/12/1992

HAZARDOUS MATERIAL INCIDENT REPORT FILED WITH OES?

I. REPORTED BY -

UNKNOWN

CREATED BY

UNKNOWN

III. SITE LOCATION

FACILITY NAME
CITY OF NORWALK

FACILITY ID

FACILITY ADDRESS
12700 NORWALK BLVD S
NORWALK, CA 90650
LOS ANGELES COUNTY

ORIENTATION OF SITE TO STREET

CROSS STREET
IMPERIAL

V. SUBSTANCES RELEASED / CONTAMINANT(S) OF CONCERN

DIESEL

VI. DISCOVERY/ABATEMENT

DATE DISCHARGE BEGAN

DATE DISCOVERED
10/19/1990

HOW DISCOVERED
Subsurface Monitoring

DESCRIPTION

DATE STOPPED

STOP METHOD

DESCRIPTION

VII. SOURCE/CAUSE

SOURCE OF DISCHARGE
Tank

CAUSE OF DISCHARGE
Unknown

DISCHARGE DESCRIPTION

VIII. CASE TYPE

CASE TYPE
Soil

IX. REMEDIAL ACTION

NO REMEDIAL ACTIONS ENTERED

X. GENERAL COMMENTS

XI. CERTIFICATION

I HEREBY CERTIFY THAT THE INFORMATION REPORTED HEREIN IS TRUE AND ACCURATE TO THE BEST OF MY KNOWLEDGE.

XII. REGULATORY USE ONLY

LOCAL AGENCY CASE NUMBER

REGIONAL BOARD CASE NUMBER
I-11565

LOCAL AGENCY

CONTACT NAME	INITIALS	ORGANIZATION_NAME	EMAIL ADDRESS
JOHN AWUJO	JOA	LOS ANGELES COUNTY	jawujo@dpw.lacounty.gov

ADDRESS
900 S FREMONT AVE
ALHAMBRA, CA 91803

CONTACT DESCRIPTION

PHONE TYPE	PHONE NUMBER	EXTENSION
PHONE	(626)-458-3507	

REGIONAL BOARD

CONTACT NAME	INITIALS	ORGANIZATION_NAME	EMAIL ADDRESS
AHMAD J. LAMAA	AJL	LOS ANGELES RWQCB (REGION 4)	alamaa@waterboards.ca.gov

ADDRESS
320 West 4th Street Suite 200
Los Angeles, CA 90013

CONTACT DESCRIPTION

PHONE TYPE	PHONE NUMBER	EXTENSION
Office	(213)-576-6716	

Back to Top
Conditions of Use
Privacy Policy
Accessibility
Contact Us

Copyright © 2022 State of California

CSM REPORT FOR PUBLIC NOTICING

PROJECT INFORMATION (DATA PULLED FROM GEOTRACKER) - MAP THIS SITE

SITE NAME / ADDRESS	STATUS	STATUS DATE	RELEASE REPORT DATE	AGE OF CASE	CLEANUP OVERSIGHT AGENCIES
CITY OF NORWALK (Global ID: T0603703815) 12700 NORWALK BLVD S NORWALK, CA 90650	Completed - Case Closed	8/15/2000	5/12/1992	30	LOS ANGELES RWQCB (REGION 4) *(LEAD)* - *CASE #: I-11565* ***CASEWORKER:*** *AHMAD J. LAMAA* - ***SUPERVISOR:*** *ANN B. LIN* LOS ANGELES COUNTY ***CASEWORKER:*** *JOHN AWUJO* - ***SUPERVISOR:*** *MANUEL R REGALADO*

SITE HISTORY

<NO SITE HISTORY ENTERED>

RESPONSIBLE PARTIES

NAME	ORGANIZATION	CONTACT TYPE	ADDRESS	CITY	EMAIL
CITY OF NORWALK	CITY OF NORWALK4635	PRIMARY RESPONSIBLE PARTY	12700 Norwalk Blvd	Norwalk	

CLEANUP ACTION INFO

NO CLEANUP ACTIONS HAVE BEEN REPORTED

RISK INFORMATION

VIEW CASE REVIEWS

CONTAMINANTS OF CONCERN	CURRENT LAND USE	BENEFICIAL USE	DISCHARGE SOURCE	DATE REPORTED	STOP METHOD	NEARBY / IMPACTED WELLS
Diesel			Tank	5/12/1992		0

FREE PRODUCT	OTHER CONSTITUENTS	NAME OF WATER SYSTEM	LAST REGULATORY ACTIVITY	LAST ESI UPLOAD	LAST EDF UPLOAD	EXPECTED CLOSURE DATE	MOST RECENT CLOSURE REQUEST
			1/1/1950				

CDPH WELLS WITHIN 1500 FEET OF THIS SITE

NONE

CALCULATED FIELDS (BASED ON LATITUDE / LONGITUDE)

APN	GW BASIN NAME	WATERSHED NAME
8047006923	Coastal Plain Of Los Angeles - Central (4-011.04)	San Gabriel River - Lower San Gabriel - Central (Split) (405.15)

COUNTY

Los Angeles

PUBLIC WATER SYSTEM(S)

- **CENTRAL BASIN MWD** - 4128 SAN GABRIEL RIVER PKWY, PICO RIVERA, CA 90601
- **GSWC - NORWALK** - 12035 BURKE STREET, SUITE 1, SANTA FE SPRINGS, CA 90670
- **METROPOLITAN WATER DIST. OF SO. CAL.** - P.O. BOX 54153, LOS ANGELES, CA 90054
- **NORWALK - CITY, WATER DEPT.** - 12650 Imperial Highway, 2nd Floor, NORWALK, CA 90650

MOST RECENT CONCENTRATIONS OF PETROLEUM CONSTITUENTS IN GROUNDWATER

VIEW ESI SUBMITTALS

NO GROUNDWATER DATA HAS BEEN SUBMITTED TO GEOTRACKER ESI FOR THIS SITE

MOST RECENT CONCENTRATIONS OF PETROLEUM CONSTITUENTS IN SOIL

VIEW ESI SUBMITTALS

NO SOIL DATA HAS BEEN SUBMITTED TO GEOTRACKER ESI FOR THIS SITE

MOST RECENT GEO_WELL DATA

VIEW ESI SUBMITTALS

NO GEO_WELL DATA HAS BEEN SUBMITTED TO GEOTRACKER ESI FOR THIS SITE

Appendix B. EDR

Appendix

This page intentionally left blank.

Norwalk Mixed Use Project
Norwalk Boulevard/Imperial Highway
Norwalk, CA 90650

Inquiry Number: 6798148.2s
December 22, 2021

The EDR Radius Map™ Report with GeoCheck®

6 Armstrong Road, 4th floor
Shelton, CT 06484
Toll Free: 800.352.0050
www.edrnet.com

TABLE OF CONTENTS

SECTION	PAGE
Executive Summary	ES1
Overview Map	2
Detail Map	3
Map Findings Summary	4
Map Findings	9
Orphan Summary	761
Government Records Searched/Data Currency Tracking	GR-1

GEOCHECK ADDENDUM

Physical Setting Source Addendum	A-1
Physical Setting Source Summary	A-2
Physical Setting Source Map	A-10
Physical Setting Source Map Findings	A-11
Physical Setting Source Records Searched	PSGR-1

Thank you for your business.
Please contact EDR at 1-800-352-0050
with any questions or comments.

Disclaimer - Copyright and Trademark Notice

This Report contains certain information obtained from a variety of public and other sources reasonably available to Environmental Data Resources, Inc. It cannot be concluded from this Report that coverage information for the target and surrounding properties does not exist from other sources. **NO WARRANTY EXPRESSED OR IMPLIED, IS MADE WHATSOEVER IN CONNECTION WITH THIS REPORT. ENVIRONMENTAL DATA RESOURCES, INC. SPECIFICALLY DISCLAIMS THE MAKING OF ANY SUCH WARRANTIES, INCLUDING WITHOUT LIMITATION, MERCHANTABILITY OR FITNESS FOR A PARTICULAR USE OR PURPOSE. ALL RISK IS ASSUMED BY THE USER. IN NO EVENT SHALL ENVIRONMENTAL DATA RESOURCES, INC. BE LIABLE TO ANYONE, WHETHER ARISING OUT OF ERRORS OR OMISSIONS, NEGLIGENCE, ACCIDENT OR ANY OTHER CAUSE, FOR ANY LOSS OF DAMAGE, INCLUDING, WITHOUT LIMITATION, SPECIAL, INCIDENTAL, CONSEQUENTIAL, OR EXEMPLARY DAMAGES. ANY LIABILITY ON THE PART OF ENVIRONMENTAL DATA RESOURCES, INC. IS STRICTLY LIMITED TO A REFUND OF THE AMOUNT PAID FOR THIS REPORT.** Purchaser accepts this Report "AS IS". Any analyses, estimates, ratings, environmental risk levels or risk codes provided in this Report are provided for illustrative purposes only, and are not intended to provide, nor should they be interpreted as providing any facts regarding, or prediction or forecast of, any environmental risk for any property. Only a Phase I Environmental Site Assessment performed by an environmental professional can provide information regarding the environmental risk for any property. Additionally, the information provided in this Report is not to be construed as legal advice.

Copyright 2020 by Environmental Data Resources, Inc. All rights reserved. Reproduction in any media or format, in whole or in part, of any report or map of Environmental Data Resources, Inc., or its affiliates, is prohibited without prior written permission.

EDR and its logos (including Sanborn and Sanborn Map) are trademarks of Environmental Data Resources, Inc. or its affiliates. All other trademarks used herein are the property of their respective owners.

EXECUTIVE SUMMARY

A search of available environmental records was conducted by Environmental Data Resources, Inc (EDR). The report was designed to assist parties seeking to meet the search requirements of EPA's Standards and Practices for All Appropriate Inquiries (40 CFR Part 312), the ASTM Standard Practice for Environmental Site Assessments (E1527-21), the ASTM Standard Practice for Environmental Site Assessments for Forestland or Rural Property (E 2247-16), the ASTM Standard Practice for Limited Environmental Due Diligence: Transaction Screen Process (E 1528-14) or custom requirements developed for the evaluation of environmental risk associated with a parcel of real estate.

TARGET PROPERTY INFORMATION

ADDRESS

NORWALK BOULEVARD/IMPERIAL HIGHWAY
NORWALK, CA 90650

COORDINATES

Latitude (North):	33.9162010 - 33ˆ 54' 58.32''
Longitude (West):	118.0712280 - 118ˆ 4' 16.42''
Universal Tranverse Mercator:	Zone 11
UTM X (Meters):	400973.0
UTM Y (Meters):	3753187.0
Elevation:	107 ft. above sea level

USGS TOPOGRAPHIC MAP ASSOCIATED WITH TARGET PROPERTY

Target Property Map:	11997982 WHITTIER, CA
Version Date:	2018

AERIAL PHOTOGRAPHY IN THIS REPORT

Portions of Photo from:	20140513
Source:	USDA

MAPPED SITES SUMMARY

Target Property Address:
NORWALK BOULEVARD/IMPERIAL HIGHWAY
NORWALK, CA 90650

Click on Map ID to see full detail.

MAP ID	SITE NAME	ADDRESS	DATABASE ACRONYMS	RELATIVE ELEVATION	DIST (ft. & mi.) DIRECTION
Reg	OMEGA CHEMICAL CORPO	12504 AND 12512 E. W	NPL, SEMS, CORRACTS, RCRA-LQG, US ENG CONTROLS, US	Same	3253, 0.616, North
A1	NORWALK CITY CS	12700 NORWALK	CERS	Higher	1 ft.
A2	NORWALK CITY MUNICIP	12700 NORWALK BOULEV	NPDES, CIWQS	Higher	1 ft.
B3	NORWALK SHOPPING CEN	12626 NORWALK BOULEV	NPDES, CIWQS, CERS	Higher	1 ft.
A4	NORWALK CITY CS	12700 NORWALK	FINDS	Higher	1 ft.
A5	CITY OF NORWALK	12700 NORWALK BLVD	UST	Higher	1 ft.
A6	CITY OF NORWALK-UST	12700 NORWALK BLVD	FINDS, ECHO	Higher	1 ft.
A7	CITY OF NORWALK	12700 NORWALK BLVD	SWEEPS UST	Higher	1 ft.
A8	NORWALK CITY MUNICIP	12700 NORWALK	FINDS, ECHO	Higher	1 ft.
A9	CITY OF NORWALK-CURB	12700 NORWALK BLVD	RCRA NonGen / NLR	Higher	1 ft.
A10	CITY OF NORWALK	12700 NORWALK BLVD.	RGA LUST	Higher	1 ft.
A11	CITY OF NORWALK-CURB	12700 NORWALK BLVD	HAZNET, HWTS	Higher	1 ft.
A12	CITY OF NORWALK-UST	12700 NORWALK BLVD	RCRA NonGen / NLR	Higher	1 ft.
A13	CITY OF NORWALK	12700 NORWALK BLVD S	LUST, CERS TANKS, Cortese, ENF, HIST CORTESE, LOS...	Higher	1 ft.
A14	CITY OF NORWALK-CITY	12700 NORWALK BLVD	UST	Higher	1 ft.
A15	CITY OF NORWALK-CURB	12700 NORWALK BLVD	FINDS, ECHO	Higher	1 ft.
A16	NORWALK CITY CS	12700 NORWALK BOULEV	CIWQS	Higher	1 ft.
A17	CITY OF NORWALK	12700 NORWALK BLVD S	RGA LUST	Higher	1 ft.
A18	CITY OF NORWALK	12700 NORWALK BLVD	RGA LUST	Higher	1 ft.
A19	CITY OF NORWALK - AD	12700 NORWALK BLVD	HAZNET, HWTS	Higher	1 ft.
A20	CITY OF NORWALK	12700 NORWALK BLVD S	FINDS	Higher	1 ft.
B21	TOSCO CORPORATION, S	12205 E IMPERIAL HWY	HIST UST, HAZNET, HWTS	Higher	88, 0.017, NW
B22	CONSOLI SELF SERVE	12205 E IMPERIAL HWY	EDR Hist Auto	Higher	88, 0.017, NW
B23	TOSCO - 76 STATION #	12205 IMPERIAL HWY E	LUST, Cortese, HIST CORTESE, CERS	Higher	88, 0.017, NW
B24	UNOCAL CORP SS 6916	12205 IMPERIAL HWY	SWEEPS UST, LOS ANGELES CO. HMS	Higher	88, 0.017, NW
B25	SERVICE STATION 6916	12205 IMPERIAL HWY	HIST UST	Higher	88, 0.017, NW
B26	TOSCO/UNOCAL #31242	12205 IMPERIAL HWY	UST	Higher	88, 0.017, NW
B27	FITZPATRICK JAMES	12613 NORWALK BLVD	EDR Hist Auto	Higher	114, 0.022, WNW
B28	FITZPATRICK JAMES	12603 NORWALK BLVD	EDR Hist Auto	Higher	114, 0.022, WNW
C29	FIRESTONE	12225 E IMPERIAL HWY	RCRA-SQG, LUST, Cortese, HIST CORTESE, CERS	Higher	130, 0.025, NNW
C30	NORWALK TIRE SERVICE	12225 E IMPERIAL HWY	SWEEPS UST	Higher	130, 0.025, NNW
C31	NORWALK TIRE SERVICE	12225 E IMPERIAL	RCRA-SQG, FINDS, ECHO	Higher	130, 0.025, NNW
A32	DEPARTMENT OF PUBLIC	12727 E. NORWALK BLV	RCRA NonGen / NLR	Higher	188, 0.036, SW
D33	LA COUNTY PUBLIC LIB	12350 IMPERIAL HIGHW	RCRA NonGen / NLR	Lower	200, 0.038, ESE
D34	NORWALK REGIONAL LIB	12350 IMPERIAL HWY	RCRA NonGen / NLR	Lower	200, 0.038, ESE
E35	PLAZA CLEANERS	12317 IMPERIAL HWY	EDR Hist Cleaner	Higher	203, 0.038, NE
F36	NORWALK COURTS	12720 NORWALK BOULEV	HIST UST	Lower	214, 0.041, South
F37	LA CO NORWALK COURTS	12720 NORWALK BLVD	UST	Lower	214, 0.041, South
F38	NORWALK COURTHOUSE,	12720 NORWALK BLVD	RCRA NonGen / NLR	Lower	214, 0.041, South

MAPPED SITES SUMMARY

Target Property Address:
NORWALK BOULEVARD/IMPERIAL HIGHWAY
NORWALK, CA 90650

Click on Map ID to see full detail.

MAP ID	SITE NAME	ADDRESS	DATABASE ACRONYMS	RELATIVE ELEVATION	DIST (ft. & mi.) DIRECTION
F39	JUDICIAL COUNCIL OF	12720 NORWALK BLVD	RCRA NonGen / NLR	Lower	214, 0.041, South
F40	NORWALK COURTHOUSE	12720 NORWALK BLVD.	RCRA NonGen / NLR	Lower	214, 0.041, South
F41	NORWALK COURTHOUSE,	12720 NORWALK BOULEV	RCRA NonGen / NLR	Lower	214, 0.041, South
F42	JUDICIAL COUNCIL OF	12720 NORWALK BLVD	RCRA NonGen / NLR	Lower	214, 0.041, South
F43	NORWALK COURTS	12720 NORWALK BLVD	HIST UST	Lower	214, 0.041, South
F44	NORWALK COURTHOUSE,	12720 NORWALK BOULEV	RCRA NonGen / NLR	Lower	214, 0.041, South
F45	DISTRICT ATTORNEY	12720 NORWALK BLVD	RCRA NonGen / NLR	Lower	214, 0.041, South
E46	SPYB INC DBA GUARDIA	12325 IMPERIAL HWY #	RCRA NonGen / NLR	Higher	227, 0.043, NE
G47	CHEVRON STATION NO 9	12155 IMPERIAL HWY	RCRA-SQG, FINDS, ECHO, HAZNET	Higher	269, 0.051, NW
G48	CHEVRON USA SS 09214	12155 IMPERIAL HWY	UST	Higher	269, 0.051, NW
G49	JIMS CHEVRON SVC	12155 E IMPERIAL HWY	CERS HAZ WASTE, CERS TANKS, HAZNET, CERS, HWTS	Higher	269, 0.051, NW
G50	CHEVRON USA	12155 E IMPERIAL HWY	SWEEPS UST	Higher	269, 0.051, NW
G51	92149	12155 IMPERIAL HWY	HIST UST	Higher	269, 0.051, NW
G52	JIMS CHEVRON	12155 IMPERIAL HWY	EDR Hist Auto	Higher	269, 0.051, NW
G53	CHEVRON #9-2149	12155 E IMPERIAL HWY	UST	Higher	269, 0.051, NW
G54	AAP CORPORATION	12483 NORWALK BLVD	EDR Hist Auto	Higher	406, 0.077, NW
F55	AT&T MOBILITY - (USI	12335 CIVIC CENTER D	CERS HAZ WASTE, CERS	Lower	434, 0.082, SSE
F56	NORWALK SHERIFF STAT	12335 CIVIC CENTER D	HIST UST, CA FID UST	Lower	434, 0.082, SSE
F57	LASD - NORWALK STATI	12335 CIVIC CENTER D	UST	Lower	434, 0.082, SSE
F58	LA CO SHERIFF'S DEPT	12335 CIVIC CENTER D	UST	Lower	434, 0.082, SSE
F59	LASD - NORWALK STATI	12335 CIVIC CENTER D	CERS TANKS, HAZNET, CERS, HWTS	Lower	434, 0.082, SSE
F60	CNTY LA SHERIFFS DEP	12335 CIVIC CENTER D	RCRA NonGen / NLR	Lower	434, 0.082, SSE
F61	LA CO SHERIFF NORWAL	12335 CIVIC CENTER D	UST	Lower	434, 0.082, SSE
F62	PENSKE TRUCK LEASING	12335 CIVIC CENTER D	RCRA NonGen / NLR	Lower	434, 0.082, SSE
F63	NORWALK SHERIFF STAT	12335 CIVIC CENTER D	CDL, SWEEPS UST, HIST UST, HWTS	Lower	434, 0.082, SSE
F64	LA CO SHERIFF NORWAL	12335 CIVIC CENTER D	CERS HAZ WASTE, LOS ANGELES CO. HMS, CERS	Lower	434, 0.082, SSE
F65	NEW CINGULAR WIRELES	12335 CIVIC CENTER D	RCRA NonGen / NLR	Lower	434, 0.082, SSE
66	SOUTHEAST LAW CENTER	12749 NORWALK BLVD S	RCRA NonGen / NLR	Higher	438, 0.083, SW
67	DUNN-EDWARDS PAINTS	12125 IMPERIAL HWY #	CERS HAZ WASTE, LOS ANGELES CO. HMS, CERS	Higher	559, 0.106, WNW
H68	REGISTRAR RECORDER	12400 IMPERIAL HWY	UST	Lower	631, 0.120, East
H69	COUNTY OF LOS ANGELE	12400 E IMPERIAL HWY	AST, HAZNET, HWTS	Lower	631, 0.120, East
H70	LA CO REGISTRAR RECO	12400 IMPERIAL HWY	UST	Lower	631, 0.120, East
H71	COUNTY OF LOS ANGELE	12400 IMPERIAL HWY.	RCRA NonGen / NLR	Lower	631, 0.120, East
H72	STEVE CARCANO	12400 IMPERIAL HWY	CERS TANKS, HAZNET, CERS, HWTS	Lower	631, 0.120, East
H73	LA COUNTY REGISTRAR-	12400 IMPERIAL HWY-R	RCRA NonGen / NLR	Lower	631, 0.120, East
74	SINGHA GURBAX	12742 KALNOR AVE	RCRA NonGen / NLR	Lower	704, 0.133, WSW
75	BRIGHT NOW DENTAL A	12052 IMPERIAL HWY S	RCRA NonGen / NLR	Higher	778, 0.147, West
I76	GOLDEN SHELL	12843 NORWALK BLVD S	LUST, SWEEPS UST, CA FID UST, Cortese, CERS	Higher	795, 0.151, SSW
I77	SHELL OIL CO	12843 NORWALK BLVD	RCRA NonGen / NLR	Higher	795, 0.151, SSW

MAPPED SITES SUMMARY

Target Property Address:
NORWALK BOULEVARD/IMPERIAL HIGHWAY
NORWALK, CA 90650

Click on Map ID to see full detail.

MAP ID	SITE NAME	ADDRESS	DATABASE ACRONYMS	RELATIVE ELEVATION	DIST (ft. & mi.) DIRECTION
I78	LUIGI VERNOLA	12843 NORWALK BLVD	HIST UST	Higher	795, 0.151, SSW
J79	RITE AID #5505	12319 S NORWALK BLVD	CERS HAZ WASTE, HAZNET, HWTS	Higher	826, 0.156, NNW
J80	RITE AID #5505	12319 SOUTH NORWALK	RCRA-LQG	Higher	826, 0.156, NNW
K81	LOS ANGELES COUNTY F	12110 E ADOREE ST -	RCRA NonGen / NLR	Higher	925, 0.175, SW
K82	LA CO FD FIRE STA #0	12110 ADOREE ST	CERS HAZ WASTE, SWEEPS UST, HIST UST, LOS ANGELES...	Higher	925, 0.175, SW
K83	FIRE STATION #20	12110 ADOREE ST	HIST UST	Higher	947, 0.179, SW
L84	PALACE CLEANERS	12307 NORWALK BLVD	RCRA NonGen / NLR	Higher	1006, 0.191, NNW
L85	PALACE CLEANERS	12307 S. NORWALK BLV	RCRA-SQG, FINDS, ECHO, DRYCLEANERS, EMI, HWTS	Higher	1006, 0.191, NNW
L86	PALACE CLEANERS & TA	12307 NORWALK BLVD	CERS HAZ WASTE, DRYCLEANERS, HAZNET, CERS, HWTS	Higher	1006, 0.191, NNW
J87	99 CENTS ONLY STORE	12301 NORWALK BLVD	RCRA NonGen / NLR	Higher	1040, 0.197, NNW
J88	PADDISON ASSOCIATES	12301 NORWALK BLVD	CERS HAZ WASTE, LOS ANGELES CO. HMS, CERS	Higher	1040, 0.197, NNW
M89	CVS PHARMACY #16761	12051 IMPERIAL HWY S	RCRA-VSQG, FINDS, ECHO	Higher	1093, 0.207, WNW
M90	NORWALK	12051 IMPERIAL HWY	SWEEPS UST, HIST UST	Higher	1093, 0.207, WNW
M91	MONTGOMERY WARDS	12051 IMPERIAL HWY E	LUST, Cortese, CERS	Higher	1093, 0.207, WNW
M92	MONTGOMERY WARDS	12051 IMPERIAL	HIST CORTESE	Higher	1093, 0.207, WNW
M93	NORWALK	12051 IMPERIAL HIGHW	CERS HAZ WASTE, HIST UST, HAZNET, CERS	Higher	1093, 0.207, WNW
M94	TARGET STORE T1424	12051 IMPERIAL HWY	RCRA-LQG, FINDS, ECHO	Higher	1093, 0.207, WNW
M95	DUNN-EDWARDS PAINTS	12025 IMPERIAL HWY	RCRA NonGen / NLR	Higher	1165, 0.221, WNW
N96	IBM BUILDING	12501 IMPERIAL	CHMIRS, HIST CORTESE	Higher	1188, 0.225, ENE
N97	IBM CORPORATION	12501 E IMPERIAL HWY	HIST UST, HAZNET, CERS, HWTS	Higher	1188, 0.225, ENE
N98	IBM BUILDING	12501 IMPERIAL HWY E	LUST, SWEEPS UST, HIST UST, Cortese, LOS ANGELES...	Higher	1188, 0.225, ENE
O99	YELLOW FREIGHT SYSTE	12233 NORWALK BLVD	RCRA-SQG	Higher	1238, 0.234, NNW
O100	O'REILLY AUTO PARTS	12233 NORWALK BLVD	RCRA NonGen / NLR	Higher	1238, 0.234, NNW
O101	O'REILLY AUTO PARTS	12233 S. NORWALK BLV	CERS HAZ WASTE, CERS	Higher	1238, 0.234, NNW
P102	STANKEVICH #2 SANTA	12601 S BLOOMFIELD A	SEMS-ARCHIVE, PRP	Higher	1857, 0.352, East
P103	STANKOVICH II	12601 BLOOMFIELD	RESPONSE, ENVIROSTOR, HIST Cal-Sites, LA Co. Site...	Higher	1937, 0.367, East
P104	MOBIL #11-F20	12616 IMPERIAL HWY	LUST, CHMIRS, Cortese	Higher	1989, 0.377, East
P105	MOBIL #11-F20	12616 IMPERIAL	HIST CORTESE	Higher	1989, 0.377, East
P106	MOBIL #11-F20	12616 IMPERIAL HWY	LUST, Cortese, CERS	Higher	1989, 0.377, East
Q107	SOUTHERN RECEPTION C	13200 BLOOMFIELD AVE	LUST, Cortese, CERS	Lower	2231, 0.423, SE
Q108	YOUTH AUTHORITY - SO	13200 SO BLOOMFIELD	HWP, CERS	Lower	2231, 0.423, SE
Q109	SOUTHERN RECEPTION C	13200 BLOOMFIELD AVE	LUST, HIST UST	Lower	2231, 0.423, SE
R110	GRIFFITH COMPANY, IN	12200 BLOOMFIELD	LUST, Cortese, CERS	Higher	2291, 0.434, NE
R111	PRECISION CONTROL FI	12150 S BLOOMFIELD A	CPS-SLIC, CERS HAZ WASTE, HAZNET, NPDES, CERS,...	Higher	2361, 0.447, NE
112	WELL 10		PFAS	Lower	2369, 0.449, South
113	CONOCOPHILLIPS #2510	12042 E FIRESTONE BL	LUST, HIST UST, Cortese, LOS ANGELES CO. HMS, CERS	Lower	2371, 0.449, SW
R114	PRECISION CONTROL FI	12150 BLOOMFIELD AVE	ENVIROSTOR	Higher	2378, 0.450, NE
115	KEYSTONE FORD	11980 FIRESTONE BLVD	LUST, Cortese, EMI, HIST CORTESE	Lower	2380, 0.451, SW
S116	HALLIBURTON ENERGY	12320 BLOOMFIELD	CPS-SLIC, HIST UST, EMI, LOS ANGELES CO. HMS	Higher	2486, 0.471, ENE

MAPPED SITES SUMMARY

Target Property Address:
NORWALK BOULEVARD/IMPERIAL HIGHWAY
NORWALK, CA 90650

Click on Map ID to see full detail.

MAP ID	SITE NAME	ADDRESS	DATABASE ACRONYMS	RELATIVE ELEVATION	DIST (ft. & mi.) DIRECTION
S117	HALLIBURTON LOGGING	12310 S BLOOMFIELD	RCRA-SQG, ENVIROSTOR, LUST, CPS-SLIC, FINDS, ECHO,..	Higher	2486, 0.471, ENE
118	CITY OF NORWALK TRAN	12737 CIVIC CENTER D	ENVIROSTOR, LOS ANGELES CO. HMS	Lower	2709, 0.513, East
T119	NEVILLE CHEMICAL COM	12800 IMPERIAL HWY	RESPONSE, ENVIROSTOR, DEED, CA BOND EXP. PLAN,...	Higher	3344, 0.633, East
T120	NEVILLE CHEM CO	12800 E IMPERIAL HWY	SEMS, RCRA-LQG, HIST Cal-Sites, CERS HAZ WASTE,...	Higher	3344, 0.633, East
121	POLYMER CONCEPTS	12830 IMPERIAL HIGHW	SEMS-ARCHIVE, ENVIROSTOR	Higher	3902, 0.739, East
122	JACK IN THE BOX #317	13369 FIRESTONE BOUL	ENVIROSTOR, VCP	Lower	4070, 0.771, SSE
123	SHAPCO INC	11700 BLOOMFIELD AVE	RESPONSE, ENVIROSTOR, LUST, CERS HAZ WASTE, HIST..	Higher	4094, 0.775, NE
124	LIFE PAINT CO	12911 SUNSHINE AVE	SEMS-ARCHIVE, RCRA-SQG, ENVIROSTOR, CERS HAZ...	Higher	4200, 0.795, ENE
U125	ACCURIDE INTERNATION	12311 SHOEMAKER AVEN	ENVIROSTOR, DEED, CHMIRS	Higher	4567, 0.865, ENE
U126	ACCURIDE BUILDING	12311 SHOEMAKER AVE	HIST UST, HWP, WDS	Higher	4567, 0.865, ENE
127	GOODRICH CORPORATION	11120 S. NORWALK BOU	ENVIROSTOR	Higher	4889, 0.926, North
128	MARUICHI AMERICAN CO	11529 S GREENSTONE A	ENVIROSTOR, EMI, LOS ANGELES CO. HMS, CERS	Higher	4944, 0.936, NE
129	JOHN GLENN HIGH SCHO	13520 SHOEMAKER AVEN	ENVIROSTOR, SCH	Lower	5041, 0.955, ESE

EXECUTIVE SUMMARY

TARGET PROPERTY SEARCH RESULTS

The target property was not listed in any of the databases searched by EDR.

DATABASES WITH NO MAPPED SITES

No mapped sites were found in EDR's search of available ("reasonably ascertainable ") government records either on the target property or within the search radius around the target property for the following databases:

STANDARD ENVIRONMENTAL RECORDS

Lists of Federal NPL (Superfund) sites

Proposed NPL..... Proposed National Priority List Sites
NPL LIENS..... Federal Superfund Liens

Lists of Federal Delisted NPL sites

Delisted NPL..... National Priority List Deletions

Lists of Federal sites subject to CERCLA removals and CERCLA orders

FEDERAL FACILITY..... Federal Facility Site Information listing
SEMS..... Superfund Enterprise Management System

Lists of Federal RCRA TSD facilities

RCRA-TSDF..... RCRA - Treatment, Storage and Disposal

Federal institutional controls / engineering controls registries

LUCIS..... Land Use Control Information System
US ENG CONTROLS..... Engineering Controls Sites List
US INST CONTROLS..... Institutional Controls Sites List

Federal ERNS list

ERNS..... Emergency Response Notification System

Lists of state and tribal landfills and solid waste disposal facilities

SWF/LF..... Solid Waste Information System

Lists of state and tribal leaking storage tanks

INDIAN LUST..... Leaking Underground Storage Tanks on Indian Land

Lists of state and tribal registered storage tanks

FEMA UST..... Underground Storage Tank Listing

INDIAN UST ..... Underground Storage Tanks on Indian Land

Lists of state and tribal voluntary cleanup sites

VCP ..... Voluntary Cleanup Program Properties
INDIAN VCP ..... Voluntary Cleanup Priority Listing

Lists of state and tribal brownfield sites

BROWNFIELDS ..... Considered Brownfieds Sites Listing

ADDITIONAL ENVIRONMENTAL RECORDS

Local Brownfield lists

US BROWNFIELDS ..... A Listing of Brownfields Sites

Local Lists of Landfill / Solid Waste Disposal Sites

WMUDS/SWAT ..... Waste Management Unit Database
SWRCY ..... Recycler Database
HAULERS ..... Registered Waste Tire Haulers Listing
INDIAN ODI ..... Report on the Status of Open Dumps on Indian Lands
ODI ..... Open Dump Inventory
DEBRIS REGION 9 ..... Torres Martinez Reservation Illegal Dump Site Locations
IHS OPEN DUMPS ..... Open Dumps on Indian Land

Local Lists of Hazardous waste / Contaminated Sites

US HIST CDL ..... Delisted National Clandestine Laboratory Register
AOCONCERN ..... Key Areas of Concerns in Los Angeles County
SCH ..... School Property Evaluation Program
CDL ..... Clandestine Drug Labs
Toxic Pits ..... Toxic Pits Cleanup Act Sites
US CDL ..... National Clandestine Laboratory Register
AQUEOUS FOAM ..... Former Fire Training Facility Assessments Listing

Local Land Records

LIENS ..... Environmental Liens Listing
LIENS 2 ..... CERCLA Lien Information
DEED ..... Deed Restriction Listing

Records of Emergency Release Reports

HMIRS ..... Hazardous Materials Information Reporting System
CHMIRS ..... California Hazardous Material Incident Report System
LDS ..... Land Disposal Sites Listing
MCS ..... Military Cleanup Sites Listing
SPILLS 90 ..... SPILLS 90 data from FirstSearch

Other Ascertainable Records

FUDS ..... Formerly Used Defense Sites

EXECUTIVE SUMMARY

DOD	Department of Defense Sites
SCRD DRYCLEANERS	State Coalition for Remediation of Drycleaners Listing
US FIN ASSUR	Financial Assurance Information
EPA WATCH LIST	EPA WATCH LIST
2020 COR ACTION	2020 Corrective Action Program List
TSCA	Toxic Substances Control Act
TRIS	Toxic Chemical Release Inventory System
SSTS	Section 7 Tracking Systems
RMP	Risk Management Plans
RAATS	RCRA Administrative Action Tracking System
PRP	Potentially Responsible Parties
PADS	PCB Activity Database System
ICIS	Integrated Compliance Information System
FTTS	FIFRA/ TSCA Tracking System - FIFRA (Federal Insecticide, Fungicide, & Rodenticide Act)/TSCA (Toxic Substances Control Act)
MLTS	Material Licensing Tracking System
COAL ASH DOE	Steam-Electric Plant Operation Data
COAL ASH EPA	Coal Combustion Residues Surface Impoundments List
PCB TRANSFORMER	PCB Transformer Registration Database
RADINFO	Radiation Information Database
HIST FTTS	FIFRA/TSCA Tracking System Administrative Case Listing
DOT OPS	Incident and Accident Data
CONSENT	Superfund (CERCLA) Consent Decrees
INDIAN RESERV	Indian Reservations
FUSRAP	Formerly Utilized Sites Remedial Action Program
UMTRA	Uranium Mill Tailings Sites
LEAD SMELTERS	Lead Smelter Sites
US AIRS	Aerometric Information Retrieval System Facility Subsystem
US MINES	Mines Master Index File
ABANDONED MINES	Abandoned Mines
UXO	Unexploded Ordnance Sites
DOCKET HWC	Hazardous Waste Compliance Docket Listing
FUELS PROGRAM	EPA Fuels Program Registered Listing
CUPA Listings	CUPA Resources List
EMI	Emissions Inventory Data
Financial Assurance	Financial Assurance Information Listing
ICE	ICE
HWT	Registered Hazardous Waste Transporter Database
MINES	Mines Site Location Listing
MWMP	Medical Waste Management Program Listing
PEST LIC	Pesticide Regulation Licenses Listing
PROC	Certified Processors Database
Notify 65	Proposition 65 Records
LA Co. Site Mitigation	Site Mitigation List
UIC	UIC Listing
UIC GEO	UIC GEO (GEOTRACKER)
WASTEWATER PITS	Oil Wastewater Pits Listing
WDS	Waste Discharge System
WIP	Well Investigation Program Case List
MILITARY PRIV SITES	MILITARY PRIV SITES (GEOTRACKER)
PROJECT	PROJECT (GEOTRACKER)
WDR	Waste Discharge Requirements Listing
NON-CASE INFO	NON-CASE INFO (GEOTRACKER)
OTHER OIL GAS	OTHER OIL & GAS (GEOTRACKER)
PROD WATER PONDS	PROD WATER PONDS (GEOTRACKER)

EXECUTIVE SUMMARY

SAMPLING POINT ---------- SAMPLING POINT (GEOTRACKER)
WELL STIM PROJ ---------- Well Stimulation Project (GEOTRACKER)
LOS ANGELES CO LF METHANE ---------- Methane Producing Landfills
HWTS ---------- Hazardous Waste Tracking System
MINES MRDS ---------- Mineral Resources Data System

EDR HIGH RISK HISTORICAL RECORDS

EDR Exclusive Records

EDR MGP ---------- EDR Proprietary Manufactured Gas Plants

EDR RECOVERED GOVERNMENT ARCHIVES

Exclusive Recovered Govt. Archives

RGA LF ---------- Recovered Government Archive Solid Waste Facilities List

SURROUNDING SITES: SEARCH RESULTS

Surrounding sites were identified in the following databases.

Elevations have been determined from the USGS Digital Elevation Model and should be evaluated on a relative (not an absolute) basis. Relative elevation information between sites of close proximity should be field verified. Sites with an elevation equal to or higher than the target property have been differentiated below from sites with an elevation lower than the target property.
Page numbers and map identification numbers refer to the EDR Radius Map report where detailed data on individual sites can be reviewed.

Sites listed in ***bold italics*** are in multiple databases.

Unmappable (orphan) sites are not considered in the foregoing analysis.

STANDARD ENVIRONMENTAL RECORDS

Lists of Federal NPL (Superfund) sites

NPL: Also known as Superfund, the National Priority List database is a subset of CERCLIS and identifies over 1,200 sites for priority cleanup under the Superfund program. The source of this database is the U.S. EPA.

A review of the NPL list, as provided by EDR, and dated 10/20/2021 has revealed that there is 1 NPL site within approximately 1 mile of the target property.

Equal/Higher Elevation	Address	Direction / Distance	Map ID	Page
OMEGA CHEMICAL CORPO Cerclis ID:: 903349 EPA Id: CAD042245001	***12504 AND 12512 E. W***	***N 1/2 - 1 (0.616 mi.)***	***0***	***9***

EXECUTIVE SUMMARY

Lists of Federal CERCLA sites with NFRAP

SEMS-ARCHIVE: SEMS-ARCHIVE (Superfund Enterprise Management System Archive) tracks sites that have no further interest under the Federal Superfund Program based on available information. The list was formerly known as the CERCLIS-NFRAP, renamed to SEMS ARCHIVE by the EPA in 2015. EPA may perform a minimal level of assessment work at a site while it is archived if site conditions change and/or new information becomes available. Archived sites have been removed and archived from the inventory of SEMS sites. Archived status indicates that, to the best of EPA's knowledge, assessment at a site has been completed and that EPA has determined no further steps will be taken to list the site on the National Priorities List (NPL), unless information indicates this decision was not appropriate or other considerations require a recommendation for listing at a later time. The decision does not necessarily mean that there is no hazard associated with a given site; it only means that. based upon available information, the location is not judged to be potential NPL site.

A review of the SEMS-ARCHIVE list, as provided by EDR, and dated 10/20/2021 has revealed that there is 1 SEMS-ARCHIVE site within approximately 0.5 miles of the target property.

Equal/Higher Elevation	Address	Direction / Distance	Map ID	Page
STANKEVICH #2 SANTA Site ID: 0902129 EPA Id: CAD980883672	***12601 S BLOOMFIELD A***	***E 1/4 - 1/2 (0.352 mi.)***	***P102***	***485***

Lists of Federal RCRA facilities undergoing Corrective Action

CORRACTS: CORRACTS is a list of handlers with RCRA Corrective Action Activity. This report shows which nationally-defined corrective action core events have occurred for every handler that has had corrective action activity.

A review of the CORRACTS list, as provided by EDR, and dated 09/13/2021 has revealed that there is 1 CORRACTS site within approximately 1 mile of the target property.

Equal/Higher Elevation	Address	Direction / Distance	Map ID	Page
OMEGA CHEMICAL CORPO EPA ID:: CAD042245001	***12504 AND 12512 E. W***	***N 1/2 - 1 (0.616 mi.)***	***0***	***9***

Lists of Federal RCRA generators

RCRA-LQG: RCRAInfo is EPA's comprehensive information system, providing access to data supporting the Resource Conservation and Recovery Act (RCRA) of 1976 and the Hazardous and Solid Waste Amendments (HSWA) of 1984. The database includes selective information on sites which generate, transport, store, treat and/or dispose of hazardous waste as defined by the Resource Conservation and Recovery Act (RCRA). Large quantity generators (LQGs) generate over 1,000 kilograms (kg) of hazardous waste, or over 1 kg of acutely hazardous waste per month.

A review of the RCRA-LQG list, as provided by EDR, and dated 09/13/2021 has revealed that there are 2 RCRA-LQG sites within approximately 0.25 miles of the target property.

Equal/Higher Elevation	Address	Direction / Distance	Map ID	Page
RITE AID #5505	12319 SOUTH NORWALK	NNW 1/8 - 1/4 (0.156 mi.)	J80	368

EPA ID:: CAR000210179				
TARGET STORE T1424	***12051 IMPERIAL HWY***	***WNW 1/8 - 1/4 (0.207 mi.)***	***M94***	***455***
EPA ID:: CAR000095273				

RCRA-SQG: RCRAInfo is EPA's comprehensive information system, providing access to data supporting the Resource Conservation and Recovery Act (RCRA) of 1976 and the Hazardous and Solid Waste Amendments (HSWA) of 1984. The database includes selective information on sites which generate, transport, store, treat and/or dispose of hazardous waste as defined by the Resource Conservation and Recovery Act (RCRA). Small quantity generators (SQGs) generate between 100 kg and 1,000 kg of hazardous waste per month.

A review of the RCRA-SQG list, as provided by EDR, and dated 09/13/2021 has revealed that there are 5 RCRA-SQG sites within approximately 0.25 miles of the target property.

Equal/Higher Elevation	Address	Direction / Distance	Map ID	Page
FIRESTONE	***12225 E IMPERIAL HWY***	***NNW 0 - 1/8 (0.025 mi.)***	***C29***	***143***
EPA ID:: CAD981683386				
NORWALK TIRE SERVICE	***12225 E IMPERIAL***	***NNW 0 - 1/8 (0.025 mi.)***	***C31***	***149***
EPA ID:: CAD982475733				
CHEVRON STATION NO 9	***12155 IMPERIAL HWY***	***NW 0 - 1/8 (0.051 mi.)***	***G47***	***181***
EPA ID:: CAR000125229				
PALACE CLEANERS	***12307 S. NORWALK BLV***	***NNW 1/8 - 1/4 (0.191 mi.)***	***L85***	***384***
EPA ID:: CAD981640386				
YELLOW FREIGHT SYSTE	12233 NORWALK BLVD	NNW 1/8 - 1/4 (0.234 mi.)	O99	476
EPA ID:: CAP000055392				

RCRA-VSQG: RCRAInfo is EPA's comprehensive information system, providing access to data supporting the Resource Conservation and Recovery Act (RCRA) of 1976 and the Hazardous and Solid Waste Amendments (HSWA) of 1984. The database includes selective information on sites which generate, transport, store, treat and/or dispose of hazardous waste as defined by the Resource Conservation and Recovery Act (RCRA). Very small quantity generators (VSQGs) generate less than 100 kg of hazardous waste, or less than 1 kg of acutely hazardous waste per month.

A review of the RCRA-VSQG list, as provided by EDR, and dated 09/13/2021 has revealed that there is 1 RCRA-VSQG site within approximately 0.25 miles of the target property.

Equal/Higher Elevation	Address	Direction / Distance	Map ID	Page
CVS PHARMACY #16761	***12051 IMPERIAL HWY S***	***WNW 1/8 - 1/4 (0.207 mi.)***	***M89***	***411***
EPA ID:: CAR000261487				

Lists of state- and tribal (Superfund) equivalent sites

RESPONSE: Identifies confirmed release sites where DTSC is involved in remediation, either in a lead or oversight capacity. These confirmed release sites are generally high-priority and high potential risk.

A review of the RESPONSE list, as provided by EDR, has revealed that there are 3 RESPONSE sites within approximately 1 mile of the target property.

Equal/Higher Elevation	Address	Direction / Distance	Map ID	Page
STANKOVICH II	***12601 BLOOMFIELD***	***E 1/4 - 1/2 (0.367 mi.)***	***P103***	***487***
Database: RESPONSE, Date of Government Version: 07/22/2021 Status: Certified Facility Id: 19990018				
NEVILLE CHEMICAL COM	***12800 IMPERIAL HWY***	***E 1/2 - 1 (0.633 mi.)***	***T119***	***643***
Database: RESPONSE, Date of Government Version: 07/22/2021 Status: Certified / Operation & Maintenance Facility Id: 19280515				
SHAPCO INC	***11700 BLOOMFIELD AVE***	***NE 1/2 - 1 (0.775 mi.)***	***123***	***695***
Database: RESPONSE, Date of Government Version: 07/22/2021 Status: Refer: RWQCB Facility Id: 60000424				

Lists of state- and tribal hazardous waste facilities

ENVIROSTOR: The Department of Toxic Substances Control's (DTSC's) Site Mitigation and Brownfields Reuse Program's (SMBRP's) EnviroStor database identifes sites that have known contamination or sites for which there may be reasons to investigate further. The database includes the following site types: Federal Superfund sites (National Priorities List (NPL)); State Response, including Military Facilities and State Superfund; Voluntary Cleanup; and School sites. EnviroStor provides similar information to the information that was available in CalSites, and provides additional site information, including, but not limited to, identification of formerly-contaminated properties that have been released for reuse, properties where environmental deed restrictions have been recorded to prevent inappropriate land uses, and risk characterization information that is used to assess potential impacts to public health and the environment at contaminated sites.

A review of the ENVIROSTOR list, as provided by EDR, and dated 07/22/2021 has revealed that there are 13 ENVIROSTOR sites within approximately 1 mile of the target property.

Equal/Higher Elevation	Address	Direction / Distance	Map ID	Page
STANKOVICH II Facility Id: 19990018 Status: Certified	***12601 BLOOMFIELD***	***E 1/4 - 1/2 (0.367 mi.)***	***P103***	***487***
PRECISION CONTROL FI Facility Id: 71003681 Status: Refer: Other Agency	12150 BLOOMFIELD AVE	NE 1/4 - 1/2 (0.450 mi.)	R114	626
HALLIBURTON LOGGING Facility Id: 19290170 Status: Refer: Other Agency	***12310 S BLOOMFIELD***	***ENE 1/4 - 1/2 (0.471 mi.)***	***S117***	***632***
NEVILLE CHEMICAL COM Facility Id: 19280515 Status: Certified / Operation & Maintenance	***12800 IMPERIAL HWY***	***E 1/2 - 1 (0.633 mi.)***	***T119***	***643***
POLYMER CONCEPTS Facility Id: 19300236 Status: No Further Action	***12830 IMPERIAL HIGHW***	***E 1/2 - 1 (0.739 mi.)***	***121***	***689***
SHAPCO INC Facility Id: 60000424 Status: Refer: RWQCB	***11700 BLOOMFIELD AVE***	***NE 1/2 - 1 (0.775 mi.)***	***123***	***695***
LIFE PAINT CO	***12911 SUNSHINE AVE***	***ENE 1/2 - 1 (0.795 mi.)***	***124***	***723***

Facility Id: 19281191 Status: Refer: Other Agency				
ACCURIDE INTERNATION	***12311 SHOEMAKER AVEN***	***ENE 1/2 - 1 (0.865 mi.)***	***U125***	***737***
Facility Id: 71003644 Status: Certified O&M - Land Use Restrictions Only				
GOODRICH CORPORATION	11120 S. NORWALK BOU	N 1/2 - 1 (0.926 mi.)	127	746
Facility Id: 71002819 Status: No Action Required				
MARUICHI AMERICAN CO	***11529 S GREENSTONE A***	***NE 1/2 - 1 (0.936 mi.)***	***128***	***748***
Facility Id: 71002928 Status: Refer: Other Agency				

Lower Elevation	Address	Direction / Distance	Map ID	Page
CITY OF NORWALK TRAN	***12737 CIVIC CENTER D***	***E 1/2 - 1 (0.513 mi.)***	***118***	***641***
Facility Id: 19070002 Status: No Further Action				
JACK IN THE BOX #317	***13369 FIRESTONE BOUL***	***SSE 1/2 - 1 (0.771 mi.)***	***122***	***692***
Facility Id: 60001300 Status: No Further Action				
JOHN GLENN HIGH SCHO	***13520 SHOEMAKER AVEN***	***ESE 1/2 - 1 (0.955 mi.)***	***129***	***753***
Facility Id: 19820103 Status: No Further Action				

Lists of state and tribal leaking storage tanks

LUST: Leaking Underground Storage Tank (LUST) Sites included in GeoTracker. GeoTracker is the Water Boards data management system for sites that impact, or have the potential to impact, water quality in California, with emphasis on groundwater.

A review of the LUST list, as provided by EDR, has revealed that there are 14 LUST sites within approximately 0.5 miles of the target property.

Equal/Higher Elevation	Address	Direction / Distance	Map ID	Page
CITY OF NORWALK	***12700 NORWALK BLVD S***	***0 - 1/8 (0.000 mi.)***	***A13***	***106***
Database: LUST REG 4, Date of Government Version: 09/07/2004 Database: LUST, Date of Government Version: 09/07/2021 Status: Completed - Case Closed Facility Id: I-11565 Status: Case Closed Global Id: T0603703815 Global ID: T0603703815				
TOSCO - 76 STATION #	***12205 IMPERIAL HWY E***	***NW 0 - 1/8 (0.017 mi.)***	***B23***	***134***
Database: LUST REG 4, Date of Government Version: 09/07/2004 Database: LUST, Date of Government Version: 09/07/2021 Status: Completed - Case Closed Facility Id: R-11067 Status: Remedial action (cleanup) Underway Global Id: T0603705012 Global ID: T0603705012				
FIRESTONE	***12225 E IMPERIAL HWY***	***NNW 0 - 1/8 (0.025 mi.)***	***C29***	***143***
Database: LUST REG 4, Date of Government Version: 09/07/2004 Database: LUST, Date of Government Version: 09/07/2021				

Status: Completed - Case Closed
Facility Id: I-05898
Status: Case Closed
Global Id: T0603703125
Global ID: T0603703125

GOLDEN SHELL ***12843 NORWALK BLVD S*** ***SSW 1/8 - 1/4 (0.151 mi.)*** ***I76*** ***326***
Database: LUST REG 4, Date of Government Version: 09/07/2004
Database: LUST, Date of Government Version: 09/07/2021
Status: Completed - Case Closed
Facility Id: R-26316
Status: Pollution Characterization
Global Id: T0603793031
Global ID: T0603793031

MONTGOMERY WARDS ***12051 IMPERIAL HWY E*** ***WNW 1/8 - 1/4 (0.207 mi.)*** ***M91*** ***416***
Database: LUST REG 4, Date of Government Version: 09/07/2004
Database: LUST, Date of Government Version: 09/07/2021
Status: Completed - Case Closed
Facility Id: R-02633
Status: Leak being confirmed
Global Id: T0603704599
Global ID: T0603704599

IBM BUILDING ***12501 IMPERIAL HWY E*** ***ENE 1/8 - 1/4 (0.225 mi.)*** ***N98*** ***472***
Database: LUST REG 4, Date of Government Version: 09/07/2004
Database: LUST, Date of Government Version: 09/07/2021
Status: Completed - Case Closed
Facility Id: I-14325
Status: Case Closed
Global Id: T0603704155
Global ID: T0603704155

MOBIL #11-F20 ***12616 IMPERIAL HWY*** ***E 1/4 - 1/2 (0.377 mi.)*** ***P104*** ***491***
Database: LUST REG 4, Date of Government Version: 09/07/2004
Facility Id: I-00346
Status: Case Closed
Global ID: T0603702703

MOBIL #11-F20 ***12616 IMPERIAL HWY*** ***E 1/4 - 1/2 (0.377 mi.)*** ***P106*** ***495***
Database: LUST, Date of Government Version: 09/07/2021
Status: Completed - Case Closed
Status: Open - Eligible for Closure
Global Id: T0603702703
Global Id: T0603770616

GRIFFITH COMPANY, IN ***12200 BLOOMFIELD*** ***NE 1/4 - 1/2 (0.434 mi.)*** ***R110*** ***509***
Database: LUST REG 4, Date of Government Version: 09/07/2004
Database: LUST, Date of Government Version: 09/07/2021
Status: Completed - Case Closed
Facility Id: 906700498
Global Id: T0603766963
Global ID: T0603766963

HALLIBURTON LOGGING ***12310 S BLOOMFIELD*** ***ENE 1/4 - 1/2 (0.471 mi.)*** ***S117*** ***632***
Database: LUST REG 4, Date of Government Version: 09/07/2004
Database: LUST, Date of Government Version: 09/07/2021
Status: Completed - Case Closed
Facility Id: I-05468
Status: Case Closed

Global Id: T0603703074
Global ID: T0603703074

Lower Elevation	Address	Direction / Distance	Map ID	Page
SOUTHERN RECEPTION C	***13200 BLOOMFIELD AVE***	***SE 1/4 - 1/2 (0.423 mi.)***	***Q107***	***503***
Database: LUST REG 4, Date of Government Version: 09/07/2004 Facility Id: I-12338 Status: Case Closed Global ID: T0603703960				
SOUTHERN RECEPTION C	***13200 BLOOMFIELD AVE***	***SE 1/4 - 1/2 (0.423 mi.)***	***Q109***	***507***
Database: LUST, Date of Government Version: 09/07/2021 Status: Completed - Case Closed Global Id: T0603703960				
CONOCOPHILLIPS #2510	***12042 E FIRESTONE BL***	***SW 1/4 - 1/2 (0.449 mi.)***	***113***	***622***
Database: LUST, Date of Government Version: 09/07/2021 Status: Completed - Case Closed Global Id: T10000000564				
KEYSTONE FORD	***11980 FIRESTONE BLVD***	***SW 1/4 - 1/2 (0.451 mi.)***	***115***	***627***
Database: LUST REG 4, Date of Government Version: 09/07/2004 Database: LUST, Date of Government Version: 09/07/2021 Status: Completed - Case Closed Facility Id: R-01028 Status: Case Closed Global Id: T0603704549 Global ID: T0603704549				

CPS-SLIC: Cleanup Program Sites (CPS; also known as Site Cleanups [SC] and formerly known as Spills, Leaks, Investigations, and Cleanups [SLIC] sites) included in GeoTracker. GeoTracker is the Water Boards data management system for sites that impact, or have the potential to impact, water quality in California, with emphasis on groundwater.

A review of the CPS-SLIC list, as provided by EDR, has revealed that there are 3 CPS-SLIC sites within approximately 0.5 miles of the target property.

Equal/Higher Elevation	Address	Direction / Distance	Map ID	Page
PRECISION CONTROL FI	***12150 S BLOOMFIELD A***	***NE 1/4 - 1/2 (0.447 mi.)***	***R111***	***512***
Database: CPS-SLIC, Date of Government Version: 09/07/2021 Global Id: T10000013517 Facility Status: Completed - Case Closed				
HALLIBURTON ENERGY	***12320 BLOOMFIELD***	***ENE 1/4 - 1/2 (0.471 mi.)***	***S116***	***631***
Database: SLIC REG 4, Date of Government Version: 11/17/2004 Facility Status: No further action required				
HALLIBURTON LOGGING	***12310 S BLOOMFIELD***	***ENE 1/4 - 1/2 (0.471 mi.)***	***S117***	***632***
Database: CPS-SLIC, Date of Government Version: 09/07/2021 Global Id: SL2045G1620 Facility Status: Completed - Case Closed				

EXECUTIVE SUMMARY

Lists of state and tribal registered storage tanks

UST: The Underground Storage Tank database contains registered USTs. USTs are regulated under Subtitle I of the Resource Conservation and Recovery Act (RCRA). The data come from the State Water Resources Control Board's Hazardous Substance Storage Container Database.

A review of the UST list, as provided by EDR, has revealed that there are 11 UST sites within approximately 0.25 miles of the target property.

Equal/Higher Elevation	Address	Direction / Distance	Map ID	Page
CITY OF NORWALK Database: UST, Date of Government Version: 09/07/2021 Facility Id: 11565	12700 NORWALK BLVD	0 - 1/8 (0.000 mi.)	A5	79
CITY OF NORWALK-CITY Database: UST, Date of Government Version: 09/07/2021 Facility Id: LACoFA0018967	12700 NORWALK BLVD	0 - 1/8 (0.000 mi.)	A14	122
TOSCO/UNOCAL #31242 Database: UST, Date of Government Version: 09/07/2021 Facility Id: 24751	12205 IMPERIAL HWY	NW 0 - 1/8 (0.017 mi.)	B26	142
CHEVRON USA SS 09214 Database: UST, Date of Government Version: 09/07/2021 Facility Id: 9739	12155 IMPERIAL HWY	NW 0 - 1/8 (0.051 mi.)	G48	230
CHEVRON #9-2149 Database: UST, Date of Government Version: 09/07/2021 Facility Id: LACoFA0014276	12155 E IMPERIAL HWY	NW 0 - 1/8 (0.051 mi.)	G53	250

Lower Elevation	Address	Direction / Distance	Map ID	Page
LA CO NORWALK COURTS Database: UST, Date of Government Version: 09/07/2021 Facility Id: 9802	12720 NORWALK BLVD	S 0 - 1/8 (0.041 mi.)	F37	161
LASD - NORWALK STATI Database: UST, Date of Government Version: 09/07/2021 Facility Id: LACoFA0007528	12335 CIVIC CENTER D	SSE 0 - 1/8 (0.082 mi.)	F57	254
LA CO SHERIFF'S DEPT Database: UST, Date of Government Version: 09/07/2021 Facility Id: LACoFA0007528	12335 CIVIC CENTER D	SSE 0 - 1/8 (0.082 mi.)	F58	255
LA CO SHERIFF NORWAL Database: UST, Date of Government Version: 09/07/2021 Facility Id: 5284	12335 CIVIC CENTER D	SSE 0 - 1/8 (0.082 mi.)	F61	286
REGISTRAR RECORDER Database: UST, Date of Government Version: 09/07/2021 Facility Id: LACoFA0014223	12400 IMPERIAL HWY	E 0 - 1/8 (0.120 mi.)	H68	307
LA CO REGISTRAR RECO Database: UST, Date of Government Version: 09/07/2021 Facility Id: 20679	12400 IMPERIAL HWY	E 0 - 1/8 (0.120 mi.)	H70	309

AST: A listing of aboveground storage tank petroleum storage tank locations.

A review of the AST list, as provided by EDR, has revealed that there is 1 AST site within approximately 0.25 miles of the target property.

Lower Elevation	Address	Direction / Distance	Map ID	Page
COUNTY OF LOS ANGELE	*12400 E IMPERIAL HWY*	*E 0 - 1/8 (0.120 mi.)*	*H69*	*307*

Database: AST, Date of Government Version: 07/06/2016

ADDITIONAL ENVIRONMENTAL RECORDS

Local Lists of Hazardous waste / Contaminated Sites

HIST Cal-Sites: Formerly known as ASPIS, this database contains both known and potential hazardous substance sites. The source is the California Department of Toxic Substance Control. No longer updated by the state agency. It has been replaced by ENVIROSTOR.

A review of the HIST Cal-Sites list, as provided by EDR, and dated 08/08/2005 has revealed that there are 2 HIST Cal-Sites sites within approximately 1 mile of the target property.

Equal/Higher Elevation	Address	Direction / Distance	Map ID	Page
STANKOVICH II	*12601 BLOOMFIELD*	*E 1/4 - 1/2 (0.367 mi.)*	*P103*	*487*
NEVILLE CHEM CO	*12800 E IMPERIAL HWY*	*E 1/2 - 1 (0.633 mi.)*	*T120*	*663*

CERS HAZ WASTE: List of sites in the California Environmental Protection Agency (CalEPA) Regulated Site Portal which fall under the Hazardous Chemical Management, Hazardous Waste Onsite Treatment, Household Hazardous Waste Collection, Hazardous Waste Generator, and RCRA LQ HW Generator programs.

A review of the CERS HAZ WASTE list, as provided by EDR, and dated 07/15/2021 has revealed that there are 10 CERS HAZ WASTE sites within approximately 0.25 miles of the target property.

Equal/Higher Elevation	Address	Direction / Distance	Map ID	Page
JIMS CHEVRON SVC	*12155 E IMPERIAL HWY*	*NW 0 - 1/8 (0.051 mi.)*	*G49*	*231*
DUNN-EDWARDS PAINTS	*12125 IMPERIAL HWY #*	*WNW 0 - 1/8 (0.106 mi.)*	*67*	*302*
RITE AID #5505	*12319 S NORWALK BLVD*	*NNW 1/8 - 1/4 (0.156 mi.)*	*J79*	*338*
LA CO FD FIRE STA #0	*12110 ADOREE ST*	*SW 1/8 - 1/4 (0.175 mi.)*	*K82*	*377*
PALACE CLEANERS & TA	*12307 NORWALK BLVD*	*NNW 1/8 - 1/4 (0.191 mi.)*	*L86*	*390*
PADDISON ASSOCIATES	*12301 NORWALK BLVD*	*NNW 1/8 - 1/4 (0.197 mi.)*	*J88*	*408*
NORWALK	*12051 IMPERIAL HIGHW*	*WNW 1/8 - 1/4 (0.207 mi.)*	*M93*	*420*
O'REILLY AUTO PARTS	*12233 S. NORWALK BLV*	*NNW 1/8 - 1/4 (0.234 mi.)*	*O101*	*481*

Lower Elevation	Address	Direction / Distance	Map ID	Page
AT&T MOBILITY - (USI	*12335 CIVIC CENTER D*	*SSE 0 - 1/8 (0.082 mi.)*	*F55*	*251*
LA CO SHERIFF NORWAL	*12335 CIVIC CENTER D*	*SSE 0 - 1/8 (0.082 mi.)*	*F64*	*293*

EXECUTIVE SUMMARY

PFAS: A listing of PFAS contaminated sites included in the GeoTracker database.

A review of the PFAS list, as provided by EDR, and dated 09/07/2021 has revealed that there is 1 PFAS site within approximately 0.5 miles of the target property.

Lower Elevation	Address	Direction / Distance	Map ID	Page
WELL 10		S 1/4 - 1/2 (0.449 mi.)	112	614

Local Lists of Registered Storage Tanks

SWEEPS UST: Statewide Environmental Evaluation and Planning System. This underground storage tank listing was updated and maintained by a company contacted by the SWRCB in the early 1990's. The listing is no longer updated or maintained. The local agency is the contact for more information on a site on the SWEEPS list.

A review of the SWEEPS UST list, as provided by EDR, and dated 06/01/1994 has revealed that there are 9 SWEEPS UST sites within approximately 0.25 miles of the target property.

Equal/Higher Elevation	Address	Direction / Distance	Map ID	Page
CITY OF NORWALK Status: A Tank Status: A Comp Number: 11565	12700 NORWALK BLVD	0 - 1/8 (0.000 mi.)	A7	80
UNOCAL CORP SS 6916 Status: A Tank Status: A Comp Number: 11067	***12205 IMPERIAL HWY***	***NW 0 - 1/8 (0.017 mi.)***	***B24***	***139***
NORWALK TIRE SERVICE Status: A Comp Number: 5898	12225 E IMPERIAL HWY	NNW 0 - 1/8 (0.025 mi.)	C30	148
CHEVRON USA Status: A Tank Status: A Comp Number: 9739	12155 E IMPERIAL HWY	NW 0 - 1/8 (0.051 mi.)	G50	247
GOLDEN SHELL Status: A Tank Status: A Comp Number: 641	***12843 NORWALK BLVD S***	***SSW 1/8 - 1/4 (0.151 mi.)***	***I76***	***326***
LA CO FD FIRE STA #0 Status: A Tank Status: A Comp Number: 12778	***12110 ADOREE ST***	***SW 1/8 - 1/4 (0.175 mi.)***	***K82***	***377***
NORWALK Status: A Comp Number: 2633	***12051 IMPERIAL HWY***	***WNW 1/8 - 1/4 (0.207 mi.)***	***M90***	***415***
IBM BUILDING Status: A Tank Status: A Comp Number: 14325	***12501 IMPERIAL HWY E***	***ENE 1/8 - 1/4 (0.225 mi.)***	***N98***	***472***

Lower Elevation	Address	Direction / Distance	Map ID	Page
NORWALK SHERIFF STAT	***12335 CIVIC CENTER D***	***SSE 0 - 1/8 (0.082 mi.)***	***F63***	***290***

Status: A
Tank Status: A
Comp Number: 5284

HIST UST: Historical UST Registered Database.

A review of the HIST UST list, as provided by EDR, and dated 10/15/1990 has revealed that there are 14 HIST UST sites within approximately 0.25 miles of the target property.

Equal/Higher Elevation	Address	Direction / Distance	Map ID	Page
TOSCO CORPORATION, S	***12205 E IMPERIAL HWY***	***NW 0 - 1/8 (0.017 mi.)***	***B21***	***131***
SERVICE STATION 6916	12205 IMPERIAL HWY	NW 0 - 1/8 (0.017 mi.)	B25	141
Facility Id: 00000007867				
92149	12155 IMPERIAL HWY	NW 0 - 1/8 (0.051 mi.)	G51	249
Facility Id: 00000062203				
LUIGI VERNOLA	12843 NORWALK BLVD	SSW 1/8 - 1/4 (0.151 mi.)	I78	337
Facility Id: 00000000567				
LA CO FD FIRE STA #0	***12110 ADOREE ST***	***SW 1/8 - 1/4 (0.175 mi.)***	***K82***	***377***
FIRE STATION #20	12110 ADOREE ST	SW 1/8 - 1/4 (0.179 mi.)	K83	381
Facility Id: 00000020830				
NORWALK	***12051 IMPERIAL HWY***	***WNW 1/8 - 1/4 (0.207 mi.)***	***M90***	***415***
Facility Id: 00000007999				
NORWALK	***12051 IMPERIAL HIGHW***	***WNW 1/8 - 1/4 (0.207 mi.)***	***M93***	***420***
IBM CORPORATION	***12501 E IMPERIAL HWY***	***ENE 1/8 - 1/4 (0.225 mi.)***	***N97***	***467***
IBM BUILDING	***12501 IMPERIAL HWY E***	***ENE 1/8 - 1/4 (0.225 mi.)***	***N98***	***472***
Facility Id: 00000068732				

Lower Elevation	Address	Direction / Distance	Map ID	Page
NORWALK COURTS	12720 NORWALK BOULEV	S 0 - 1/8 (0.041 mi.)	F36	160
NORWALK COURTS	12720 NORWALK BLVD	S 0 - 1/8 (0.041 mi.)	F43	173
Facility Id: 00000020872				
NORWALK SHERIFF STAT	***12335 CIVIC CENTER D***	***SSE 0 - 1/8 (0.082 mi.)***	***F56***	***253***
NORWALK SHERIFF STAT	***12335 CIVIC CENTER D***	***SSE 0 - 1/8 (0.082 mi.)***	***F63***	***290***
Facility Id: 00000020846				

CA FID UST: The Facility Inventory Database contains active and inactive underground storage tank locations. The source is the State Water Resource Control Board.

A review of the CA FID UST list, as provided by EDR, and dated 10/31/1994 has revealed that there are 2 CA FID UST sites within approximately 0.25 miles of the target property.

Equal/Higher Elevation	Address	Direction / Distance	Map ID	Page
GOLDEN SHELL	***12843 NORWALK BLVD S***	***SSW 1/8 - 1/4 (0.151 mi.)***	***I76***	***326***
Facility Id: 19020600				
Status: A				

Lower Elevation	Address	Direction / Distance	Map ID	Page
NORWALK SHERIFF STAT	***12335 CIVIC CENTER D***	***SSE 0 - 1/8 (0.082 mi.)***	***F56***	***253***

EXECUTIVE SUMMARY

Facility Id: 19054068
Status: A
Status: I

CERS TANKS: List of sites in the California Environmental Protection Agency (CalEPA) Regulated Site Portal which fall under the Aboveground Petroleum Storage and Underground Storage Tank regulatory programs.

A review of the CERS TANKS list, as provided by EDR, and dated 07/15/2021 has revealed that there are 4 CERS TANKS sites within approximately 0.25 miles of the target property.

Equal/Higher Elevation	Address	Direction / Distance	Map ID	Page
CITY OF NORWALK	***12700 NORWALK BLVD S***	***0 - 1/8 (0.000 mi.)***	***A13***	***106***
JIMS CHEVRON SVC	***12155 E IMPERIAL HWY***	***NW 0 - 1/8 (0.051 mi.)***	***G49***	***231***

Lower Elevation	Address	Direction / Distance	Map ID	Page
LASD - NORWALK STATI	***12335 CIVIC CENTER D***	***SSE 0 - 1/8 (0.082 mi.)***	***F59***	***255***
STEVE CARCANO	***12400 IMPERIAL HWY***	***E 0 - 1/8 (0.120 mi.)***	***H72***	***312***

Other Ascertainable Records

RCRA NonGen / NLR: RCRAInfo is EPA's comprehensive information system, providing access to data supporting the Resource Conservation and Recovery Act (RCRA) of 1976 and the Hazardous and Solid Waste Amendments (HSWA) of 1984. The database includes selective information on sites which generate, transport, store, treat and/or dispose of hazardous waste as defined by the Resource Conservation and Recovery Act (RCRA). Non-Generators do not presently generate hazardous waste.

A review of the RCRA NonGen / NLR list, as provided by EDR, and dated 09/13/2021 has revealed that there are 27 RCRA NonGen / NLR sites within approximately 0.25 miles of the target property.

Equal/Higher Elevation	Address	Direction / Distance	Map ID	Page
CITY OF NORWALK-CURB EPA ID:: CAH111001306	12700 NORWALK BLVD	0 - 1/8 (0.000 mi.)	A9	81
CITY OF NORWALK-UST EPA ID:: CAL000401495	12700 NORWALK BLVD	0 - 1/8 (0.000 mi.)	A12	103
DEPARTMENT OF PUBLIC	12727 E. NORWALK BLV	SW 0 - 1/8 (0.036 mi.)	A32	152
SPYB INC DBA GUARDIA EPA ID:: CAL000430305	12325 IMPERIAL HWY #	NE 0 - 1/8 (0.043 mi.)	E46	179
SOUTHEAST LAW CENTER EPA ID:: CAC003009293	12749 NORWALK BLVD S	SW 0 - 1/8 (0.083 mi.)	66	299
BRIGHT NOW DENTAL A EPA ID:: CAL000360913	12052 IMPERIAL HWY S	W 1/8 - 1/4 (0.147 mi.)	75	323
SHELL OIL CO EPA ID:: CAD981405244	12843 NORWALK BLVD	SSW 1/8 - 1/4 (0.151 mi.)	I77	334
LOS ANGELES COUNTY F EPA ID:: CAL930975563	12110 E ADOREE ST -	SW 1/8 - 1/4 (0.175 mi.)	K81	375
PALACE CLEANERS EPA ID:: CAL000440550	12307 NORWALK BLVD	NNW 1/8 - 1/4 (0.191 mi.)	L84	382
99 CENTS ONLY STORE	12301 NORWALK BLVD	NNW 1/8 - 1/4 (0.197 mi.)	J87	405

EPA ID:: CAL000404101				
DUNN-EDWARDS PAINTS EPA ID:: CAL000329293	12025 IMPERIAL HWY	WNW 1/8 - 1/4 (0.221 mi.)	M95	463
O'REILLY AUTO PARTS EPA ID:: CAL000392792	12233 NORWALK BLVD	NNW 1/8 - 1/4 (0.234 mi.)	O100	479

Lower Elevation	Address	Direction / Distance	Map ID	Page
LA COUNTY PUBLIC LIB EPA ID:: CAC002991441	12350 IMPERIAL HIGHW	ESE 0 - 1/8 (0.038 mi.)	D33	154
NORWALK REGIONAL LIB	12350 IMPERIAL HWY	ESE 0 - 1/8 (0.038 mi.)	D34	157
NORWALK COURTHOUSE,	12720 NORWALK BLVD	S 0 - 1/8 (0.041 mi.)	F38	161
JUDICIAL COUNCIL OF EPA ID:: CAC002987210	12720 NORWALK BLVD	S 0 - 1/8 (0.041 mi.)	F39	163
NORWALK COURTHOUSE	12720 NORWALK BLVD.	S 0 - 1/8 (0.041 mi.)	F40	166
NORWALK COURTHOUSE,	12720 NORWALK BOULEV	S 0 - 1/8 (0.041 mi.)	F41	168
JUDICIAL COUNCIL OF	12720 NORWALK BLVD	S 0 - 1/8 (0.041 mi.)	F42	171
NORWALK COURTHOUSE,	12720 NORWALK BOULEV	S 0 - 1/8 (0.041 mi.)	F44	174
DISTRICT ATTORNEY	12720 NORWALK BLVD	S 0 - 1/8 (0.041 mi.)	F45	176
CNTY LA SHERIFFS DEP EPA ID:: CAL000020244	12335 CIVIC CENTER D	SSE 0 - 1/8 (0.082 mi.)	F60	284
PENSKE TRUCK LEASING EPA ID:: CAL000317686	12335 CIVIC CENTER D	SSE 0 - 1/8 (0.082 mi.)	F62	287
NEW CINGULAR WIRELES	12335 CIVIC CENTER D	SSE 0 - 1/8 (0.082 mi.)	F65	297
COUNTY OF LOS ANGELE EPA ID:: CAC002997834	12400 IMPERIAL HWY.	E 0 - 1/8 (0.120 mi.)	H71	309
LA COUNTY REGISTRAR-	12400 IMPERIAL HWY-R	E 0 - 1/8 (0.120 mi.)	H73	318
SINGHA GURBAX EPA ID:: CAC002976805	12742 KALNOR AVE	WSW 1/8 - 1/4 (0.133 mi.)	74	321

ROD: Record of Decision. ROD documents mandate a permanent remedy at an NPL (Superfund) site containing technical and health information to aid the cleanup.

A review of the ROD list, as provided by EDR, and dated 10/20/2021 has revealed that there is 1 ROD site within approximately 1 mile of the target property.

Equal/Higher Elevation	Address	Direction / Distance	Map ID	Page
OMEGA CHEMICAL CORPO EPA ID:: CAD042245001	***12504 AND 12512 E. W***	***N 1/2 - 1 (0.616 mi.)***	***0***	***9***

FINDS: The Facility Index System contains both facility information and "pointers" to other sources of information that contain more detail. These include: RCRIS; Permit Compliance System (PCS); Aerometric Information Retrieval System (AIRS); FATES (FIFRA [Federal Insecticide Fungicide Rodenticide Act] and TSCA Enforcement System, FTTS [FIFRA/TSCA Tracking System]; CERCLIS; DOCKET (Enforcement Docket used to manage and track information on civil judicial enforcement cases for all environmental statutes); Federal Underground Injection Control (FURS); Federal Reporting Data System (FRDS); Surface Impoundments (SIA); TSCA Chemicals in Commerce Information System (CICS); PADS; RCRA-J (medical waste transporters/disposers); TRIS; and TSCA. The source of this database is the U.S. EPA/NTIS.

A review of the FINDS list, as provided by EDR, and dated 05/05/2021 has revealed that there are 5

EXECUTIVE SUMMARY

FINDS sites within approximately 0.001 miles of the target property.

Equal/Higher Elevation	Address	Direction / Distance	Map ID	Page
NORWALK CITY CS Registry ID:: 110064893316	12700 NORWALK	0 - 1/8 (0.000 mi.)	A4	78
CITY OF NORWALK-UST Registry ID:: 110070415681	***12700 NORWALK BLVD***	***0 - 1/8 (0.000 mi.)***	***A6***	***79***
NORWALK CITY MUNICIP Registry ID:: 110070145120	***12700 NORWALK***	***0 - 1/8 (0.000 mi.)***	***A8***	***80***
CITY OF NORWALK-CURB Registry ID:: 110070409528	***12700 NORWALK BLVD***	***0 - 1/8 (0.000 mi.)***	***A15***	***123***
CITY OF NORWALK Registry ID:: 110065340713	12700 NORWALK BLVD S	0 - 1/8 (0.000 mi.)	A20	131

ECHO: ECHO provides integrated compliance and enforcement information for about 800,000 regulated facilities nationwide.

A review of the ECHO list, as provided by EDR, and dated 06/26/2021 has revealed that there are 3 ECHO sites within approximately 0.001 miles of the target property.

Equal/Higher Elevation	Address	Direction / Distance	Map ID	Page
CITY OF NORWALK-UST Registry ID: 110070415681	***12700 NORWALK BLVD***	***0 - 1/8 (0.000 mi.)***	***A6***	***79***
NORWALK CITY MUNICIP Registry ID: 110070145120	***12700 NORWALK***	***0 - 1/8 (0.000 mi.)***	***A8***	***80***
CITY OF NORWALK-CURB Registry ID: 110070409528	***12700 NORWALK BLVD***	***0 - 1/8 (0.000 mi.)***	***A15***	***123***

CA BOND EXP. PLAN: Department of Health Services developed a site-specific expenditure plan as the basis for an appropriation of Hazardous Substance Cleanup Bond Act funds. It is not updated.

A review of the CA BOND EXP. PLAN list, as provided by EDR, and dated 01/01/1989 has revealed that there is 1 CA BOND EXP. PLAN site within approximately 1 mile of the target property.

Equal/Higher Elevation	Address	Direction / Distance	Map ID	Page
NEVILLE CHEMICAL COM	***12800 IMPERIAL HWY***	***E 1/2 - 1 (0.633 mi.)***	***T119***	***643***

Cortese: The sites for the list are designated by the State Water Resource Control Board (LUST), the Integrated Waste Board (SWF/LS), and the Department of Toxic Substances Control (Cal-Sites).

A review of the Cortese list, as provided by EDR, and dated 09/20/2021 has revealed that there are 13 Cortese sites within approximately 0.5 miles of the target property.

Equal/Higher Elevation	Address	Direction / Distance	Map ID	Page
CITY OF NORWALK Cleanup Status: COMPLETED - CASE CLOSED	***12700 NORWALK BLVD S***	***0 - 1/8 (0.000 mi.)***	***A13***	***106***
TOSCO - 76 STATION #	***12205 IMPERIAL HWY E***	***NW 0 - 1/8 (0.017 mi.)***	***B23***	***134***

Cleanup Status: COMPLETED - CASE CLOSED

FIRESTONE	***12225 E IMPERIAL HWY***	***NNW 0 - 1/8 (0.025 mi.)***	***C29***	***143***
Cleanup Status: COMPLETED - CASE CLOSED				
GOLDEN SHELL	***12843 NORWALK BLVD S***	***SSW 1/8 - 1/4 (0.151 mi.)***	***I76***	***326***
Cleanup Status: COMPLETED - CASE CLOSED				
MONTGOMERY WARDS	***12051 IMPERIAL HWY E***	***WNW 1/8 - 1/4 (0.207 mi.)***	***M91***	***416***
Cleanup Status: COMPLETED - CASE CLOSED				
IBM BUILDING	***12501 IMPERIAL HWY E***	***ENE 1/8 - 1/4 (0.225 mi.)***	***N98***	***472***
Cleanup Status: COMPLETED - CASE CLOSED				
MOBIL #11-F20	***12616 IMPERIAL HWY***	***E 1/4 - 1/2 (0.377 mi.)***	***P104***	***491***
Cleanup Status: COMPLETED - CASE CLOSED				
MOBIL #11-F20	***12616 IMPERIAL HWY***	***E 1/4 - 1/2 (0.377 mi.)***	***P106***	***495***
Cleanup Status: OPEN - ELIGIBLE FOR CLOSURE				
GRIFFITH COMPANY, IN	***12200 BLOOMFIELD***	***NE 1/4 - 1/2 (0.434 mi.)***	***R110***	***509***
Cleanup Status: COMPLETED - CASE CLOSED				
HALLIBURTON LOGGING	***12310 S BLOOMFIELD***	***ENE 1/4 - 1/2 (0.471 mi.)***	***S117***	***632***
Cleanup Status: COMPLETED - CASE CLOSED				

Lower Elevation	Address	Direction / Distance	Map ID	Page
SOUTHERN RECEPTION C	***13200 BLOOMFIELD AVE***	***SE 1/4 - 1/2 (0.423 mi.)***	***Q107***	***503***
Cleanup Status: COMPLETED - CASE CLOSED				
CONOCOPHILLIPS #2510	***12042 E FIRESTONE BL***	***SW 1/4 - 1/2 (0.449 mi.)***	***113***	***622***
Cleanup Status: COMPLETED - CASE CLOSED				
KEYSTONE FORD	***11980 FIRESTONE BLVD***	***SW 1/4 - 1/2 (0.451 mi.)***	***115***	***627***
Cleanup Status: COMPLETED - CASE CLOSED				

DRYCLEANERS: A list of drycleaner related facilities that have EPA ID numbers. These are facilities with certain SIC codes: power laundries, family and commercial; garment pressing and cleaners' agents; linen supply; coin-operated laundries and cleaning; drycleaning plants except rugs; carpet and upholster cleaning; industrial launderers; laundry and garment services.

A review of the DRYCLEANERS list, as provided by EDR, has revealed that there are 2 DRYCLEANERS sites within approximately 0.25 miles of the target property.

Equal/Higher Elevation	Address	Direction / Distance	Map ID	Page
PALACE CLEANERS	***12307 S. NORWALK BLV***	***NNW 1/8 - 1/4 (0.191 mi.)***	***L85***	***384***
Database: DRYCLEANERS, Date of Government Version: 08/27/2021 EPA Id: CAL000440550 EPA Id: CAD981640386				
PALACE CLEANERS & TA	***12307 NORWALK BLVD***	***NNW 1/8 - 1/4 (0.191 mi.)***	***L86***	***390***
Database: DRYCLEAN SOUTH COAST, Date of Government Version: 08/18/2021				

EXECUTIVE SUMMARY

ENF: A listing of Water Board Enforcement Actions. Formal is everything except Oral/Verbal Communication, Notice of Violation, Expedited Payment Letter, and Staff Enforcement Letter.

A review of the ENF list, as provided by EDR, and dated 04/16/2021 has revealed that there is 1 ENF site within approximately 0.001 miles of the target property.

Equal/Higher Elevation	Address	Direction / Distance	Map ID	Page
CITY OF NORWALK Status: Historical Status: Never Active Facility Id: 214654	***12700 NORWALK BLVD S***	***0 - 1/8 (0.000 mi.)***	***A13***	***106***

HAZNET: The data is extracted from the copies of hazardous waste manifests received each year by the DTSC. The annual volume of manifests is typically 700,000-1,000,000 annually, representing approximately 350,000-500,000 shipments. Data from non-California manifests & continuation sheets are not included at the present time. Data are from the manifests submitted without correction, and therefore many contain some invalid values for data elements such as generator ID, TSD ID, waste category, & disposal method. The source is the Department of Toxic Substance Control is the agency. This database begins with calendar year 1993.

A review of the HAZNET list, as provided by EDR, and dated 12/31/2019 has revealed that there are 2 HAZNET sites within approximately 0.001 miles of the target property.

Equal/Higher Elevation	Address	Direction / Distance	Map ID	Page
CITY OF NORWALK-CURB GEPAID: CAH111001306	***12700 NORWALK BLVD***	***0 - 1/8 (0.000 mi.)***	***A11***	***83***
CITY OF NORWALK - AD GEPAID: CAH777001642	***12700 NORWALK BLVD***	***0 - 1/8 (0.000 mi.)***	***A19***	***126***

HIST CORTESE: The sites for the list are designated by the State Water Resource Control Board [LUST], the Integrated Waste Board [SWF/LS], and the Department of Toxic Substances Control [CALSITES]. This listing is no longer updated by the state agency.

A review of the HIST CORTESE list, as provided by EDR, and dated 04/01/2001 has revealed that there are 8 HIST CORTESE sites within approximately 0.5 miles of the target property.

Equal/Higher Elevation	Address	Direction / Distance	Map ID	Page
CITY OF NORWALK Reg Id: I-11565	***12700 NORWALK BLVD S***	***0 - 1/8 (0.000 mi.)***	***A13***	***106***
TOSCO - 76 STATION # Reg Id: R-11067	***12205 IMPERIAL HWY E***	***NW 0 - 1/8 (0.017 mi.)***	***B23***	***134***
FIRESTONE Reg Id: I-05898	***12225 E IMPERIAL HWY***	***NNW 0 - 1/8 (0.025 mi.)***	***C29***	***143***
MONTGOMERY WARDS Reg Id: R-02633	12051 IMPERIAL	WNW 1/8 - 1/4 (0.207 mi.)	M92	419
IBM BUILDING Reg Id: I-14325	***12501 IMPERIAL***	***ENE 1/8 - 1/4 (0.225 mi.)***	***N96***	***465***
MOBIL #11-F20 Reg Id: I-00346	12616 IMPERIAL	E 1/4 - 1/2 (0.377 mi.)	P105	494
HALLIBURTON LOGGING	***12310 S BLOOMFIELD***	***ENE 1/4 - 1/2 (0.471 mi.)***	***S117***	***632***

Reg Id: I-05468

Lower Elevation	Address	Direction / Distance	Map ID	Page
KEYSTONE FORD	***11980 FIRESTONE BLVD***	***SW 1/4 - 1/2 (0.451 mi.)***	***115***	***627***
Reg Id: R-01028				

Los Angeles County Industrial Waste and Underground Storage Tank Sites.

A review of the LOS ANGELES CO. HMS list, as provided by EDR, and dated 07/08/2021 has revealed that there is 1 LOS ANGELES CO. HMS site within approximately 0.001 miles of the target property.

Equal/Higher Elevation	Address	Direction / Distance	Map ID	Page
CITY OF NORWALK	***12700 NORWALK BLVD S***	***0 - 1/8 (0.000 mi.)***	***A13***	***106***
Facility ID: 011520-011565				
Facility ID: 017029-022856				
Facility ID: 011520-038476				

HWP: Detailed information on permitted hazardous waste facilities and corrective action ("cleanups") tracked in EnviroStor.

A review of the HWP list, as provided by EDR, and dated 08/13/2021 has revealed that there are 2 HWP sites within approximately 1 mile of the target property.

Equal/Higher Elevation	Address	Direction / Distance	Map ID	Page
ACCURIDE BUILDING	***12311 SHOEMAKER AVE***	***ENE 1/2 - 1 (0.865 mi.)***	***U126***	***742***
EPA ID: CAD009693441				
Cleanup Status: PROTECTIVE FILER				

Lower Elevation	Address	Direction / Distance	Map ID	Page
YOUTH AUTHORITY - SO	***13200 SO BLOOMFIELD***	***SE 1/4 - 1/2 (0.423 mi.)***	***Q108***	***505***
EPA ID: CAX000211508				
Cleanup Status: CLOSED				

NPDES: A listing of NPDES permits, including stormwater.

A review of the NPDES list, as provided by EDR, and dated 05/10/2021 has revealed that there are 2 NPDES sites within approximately 0.001 miles of the target property.

Equal/Higher Elevation	Address	Direction / Distance	Map ID	Page
NORWALK CITY MUNICIP	***12700 NORWALK BOULEV***	***0 - 1/8 (0.000 mi.)***	***A2***	***70***
Facility Status: Active				
NORWALK SHOPPING CEN	***12626 NORWALK BOULEV***	***0 - 1/8 (0.000 mi.)***	***B3***	***71***
Facility Status: Active				

EXECUTIVE SUMMARY

CIWQS: The California Integrated Water Quality System (CIWQS) is a computer system used by the State and Regional Water Quality Control Boards to track information about places of environmental interest, manage permits and other orders, track inspections, and manage violations and enforcement activities.

A review of the CIWQS list, as provided by EDR, and dated 08/30/2021 has revealed that there are 3 CIWQS sites within approximately 0.001 miles of the target property.

Equal/Higher Elevation	Address	Direction / Distance	Map ID	Page
NORWALK CITY MUNICIP	***12700 NORWALK BOULEV***	***0 - 1/8 (0.000 mi.)***	***A2***	***70***
NORWALK SHOPPING CEN	***12626 NORWALK BOULEV***	***0 - 1/8 (0.000 mi.)***	***B3***	***71***
NORWALK CITY CS	12700 NORWALK BOULEV	0 - 1/8 (0.000 mi.)	A16	123

CERS: The CalEPA Regulated Site Portal database combines data about environmentally regulated sites and facilities in California into a single database. It combines data from a variety of state and federal databases, and provides an overview of regulated activities across the spectrum of environmental programs for any given location in California. These activities include hazardous materials and waste, state and federal cleanups, impacted ground and surface waters, and toxic materials

A review of the CERS list, as provided by EDR, and dated 07/15/2021 has revealed that there are 3 CERS sites within approximately 0.001 miles of the target property.

Equal/Higher Elevation	Address	Direction / Distance	Map ID	Page
NORWALK CITY CS	12700 NORWALK	0 - 1/8 (0.000 mi.)	A1	70
NORWALK SHOPPING CEN	***12626 NORWALK BOULEV***	***0 - 1/8 (0.000 mi.)***	***B3***	***71***
CITY OF NORWALK	***12700 NORWALK BLVD S***	***0 - 1/8 (0.000 mi.)***	***A13***	***106***

EDR HIGH RISK HISTORICAL RECORDS

EDR Exclusive Records

EDR Hist Auto: EDR has searched selected national collections of business directories and has collected listings of potential gas station/filling station/service station sites that were available to EDR researchers. EDR's review was limited to those categories of sources that might, in EDR's opinion, include gas station/filling station/service station establishments. The categories reviewed included, but were not limited to gas, gas station, gasoline station, filling station, auto, automobile repair, auto service station, service station, etc. This database falls within a category of information EDR classifies as "High Risk Historical Records", or HRHR. EDR's HRHR effort presents unique and sometimes proprietary data about past sites and operations that typically create environmental concerns, but may not show up in current government records searches.

A review of the EDR Hist Auto list, as provided by EDR, has revealed that there are 5 EDR Hist Auto sites within approximately 0.125 miles of the target property.

Equal/Higher Elevation	Address	Direction / Distance	Map ID	Page
CONSOLI SELF SERVE	12205 E IMPERIAL HWY	NW 0 - 1/8 (0.017 mi.)	B22	134
FITZPATRICK JAMES	12613 NORWALK BLVD	WNW 0 - 1/8 (0.022 mi.)	B27	142
FITZPATRICK JAMES	12603 NORWALK BLVD	WNW 0 - 1/8 (0.022 mi.)	B28	142
JIMS CHEVRON	12155 IMPERIAL HWY	NW 0 - 1/8 (0.051 mi.)	G52	250
AAP CORPORATION	12483 NORWALK BLVD	NW 0 - 1/8 (0.077 mi.)	G54	251

EXECUTIVE SUMMARY

EDR Hist Cleaner: EDR has searched selected national collections of business directories and has collected listings of potential dry cleaner sites that were available to EDR researchers. EDR's review was limited to those categories of sources that might, in EDR's opinion, include dry cleaning establishments. The categories reviewed included, but were not limited to dry cleaners, cleaners, laundry, laundromat, cleaning/laundry, wash & dry etc. This database falls within a category of information EDR classifies as "High Risk Historical Records", or HRHR. EDR's HRHR effort presents unique and sometimes proprietary data about past sites and operations that typically create environmental concerns, but may not show up in current government records searches.

A review of the EDR Hist Cleaner list, as provided by EDR, has revealed that there is 1 EDR Hist Cleaner site within approximately 0.125 miles of the target property.

Equal/Higher Elevation	Address	Direction / Distance	Map ID	Page
PLAZA CLEANERS	12317 IMPERIAL HWY	NE 0 - 1/8 (0.038 mi.)	E35	159

EDR RECOVERED GOVERNMENT ARCHIVES

Exclusive Recovered Govt. Archives

RGA LUST: The EDR Recovered Government Archive Leaking Underground Storage Tank database provides a list of LUST incidents derived from historical databases and includes many records that no longer appear in current government lists. Compiled from Records formerly available from the State Water Resources Control Board in California.

A review of the RGA LUST list, as provided by EDR, has revealed that there are 3 RGA LUST sites within approximately 0.001 miles of the target property.

Equal/Higher Elevation	Address	Direction / Distance	Map ID	Page
CITY OF NORWALK	12700 NORWALK BLVD.	0 - 1/8 (0.000 mi.)	A10	83
CITY OF NORWALK	12700 NORWALK BLVD S	0 - 1/8 (0.000 mi.)	A17	124
CITY OF NORWALK	12700 NORWALK BLVD	0 - 1/8 (0.000 mi.)	A18	125

EXECUTIVE SUMMARY

Due to poor or inadequate address information, the following sites were not mapped. Count: 5 records.

Site Name	Database(s)
MOBIL #18-GHD (FORMER #11-GHD)	LUST, Cortese
RYDER TRUCK RENTAL	LUST, LOS ANGELES CO. HMS
CITY OF SANTA FE SPRINGS	CPS-SLIC
MCGRANAHAM COMMERCE CTR II	CPS-SLIC
WALKER PROPERTIES	CA BOND EXP. PLAN

OVERVIEW MAP - 6798148.2S

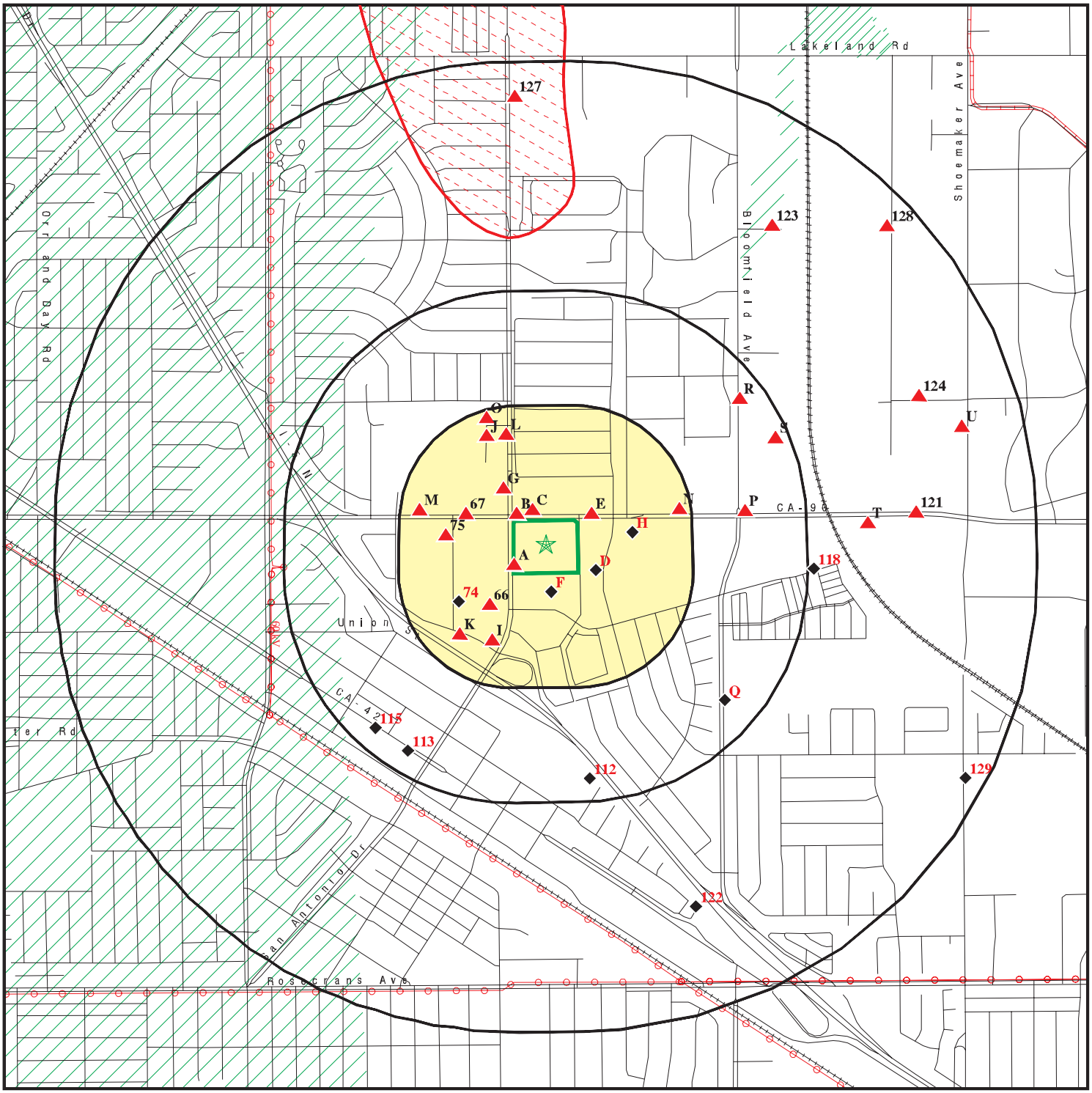

Target Property

Sites at elevations higher than or equal to the target property

Sites at elevations lower than the target property

Manufactured Gas Plants

National Priority List Sites

Dept. Defense Sites

0 1/4 1/2 1 Miles

Indian Reservations BIA

Power transmission lines

Pipelines

Special Flood Hazard Area (1%)

0.2% Annual Chance Flood Hazard

Areas of Concern

N

This report includes Interactive Map Layers to display and/or hide map information. The legend includes only those icons for the default map view.

SITE NAME:	Norwalk Mixed Use Project	CLIENT:	PlaceWorks
ADDRESS:	Norwalk Boulevard/Imperial Highway Norwalk CA 90650	CONTACT:	Denise Clendening
		INQUIRY #:	6798148.2s
LAT/LONG:	33.916201 / 118.071228	DATE:	December 22, 2021 6:44 pm

Copyright © 2021 EDR, Inc. © 2015 TomTom Rel. 2015.

DETAIL MAP - 6798148.2S

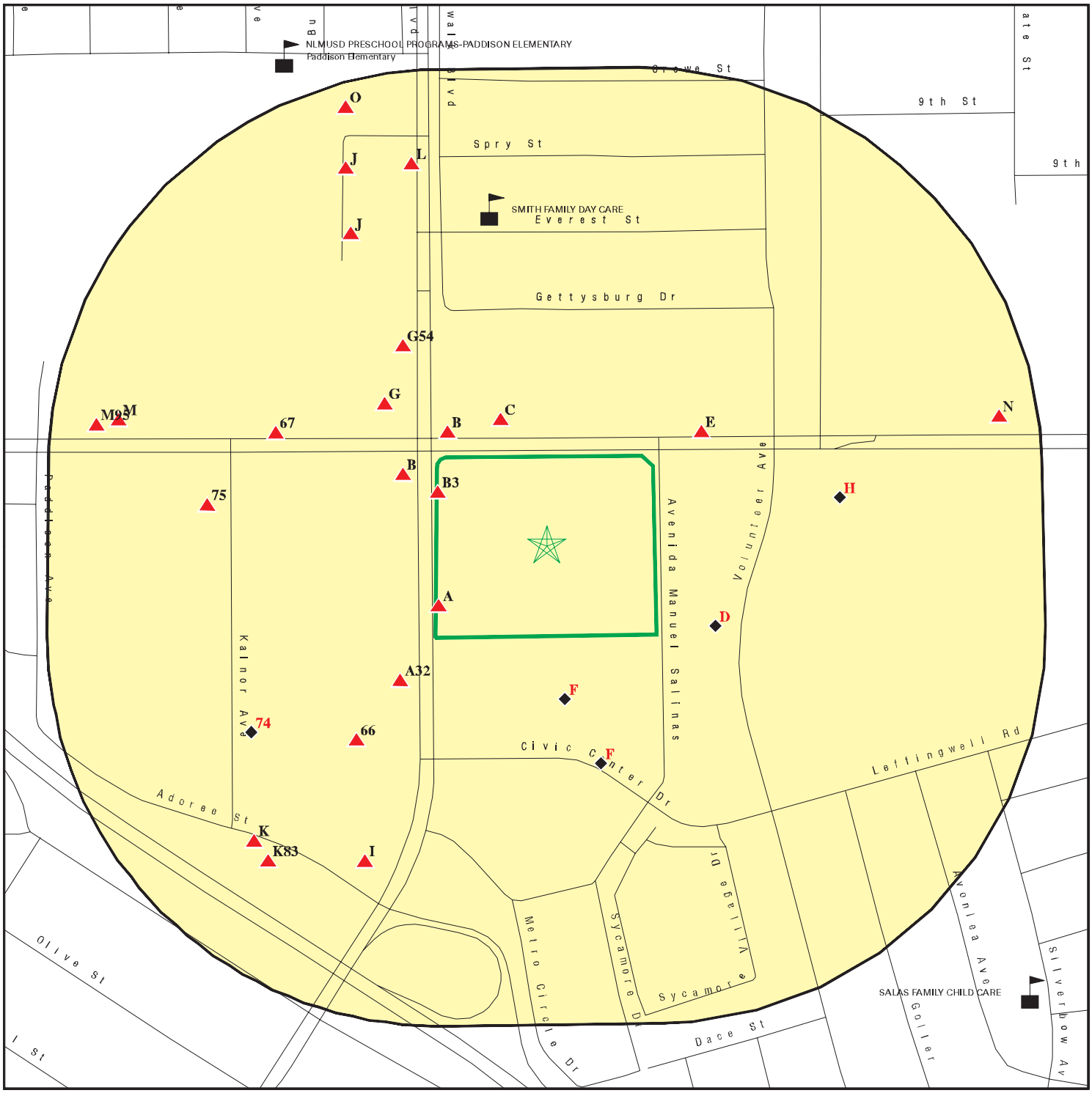

0 1/16 1/8 1/4 Miles

- Target Property
- Sites at elevations higher than or equal to the target property
- Sites at elevations lower than the target property
- Manufactured Gas Plants
- Sensitive Receptors
- National Priority List Sites
- Dept. Defense Sites
- Indian Reservations BIA
- Special Flood Hazard Area (1%)
- 0.2% Annual Chance Flood Hazard
- Areas of Concern

This report includes Interactive Map Layers to display and/or hide map information. The legend includes only those icons for the default map view.

SITE NAME:	Norwalk Mixed Use Project	CLIENT:	PlaceWorks
ADDRESS:	Norwalk Boulevard/Imperial Highway Norwalk CA 90650	CONTACT:	Denise Clendening
LAT/LONG:	33.916201 / 118.071228	INQUIRY #:	6798148.2s
		DATE:	December 22, 2021 6:44 pm

Copyright © 2021 EDR, Inc. © 2015 TomTom Rel. 2015.

MAP FINDINGS SUMMARY

Database	Search Distance (Miles)	Target Property	< 1/8	1/8 - 1/4	1/4 - 1/2	1/2 - 1	> 1	Total Plotted
STANDARD ENVIRONMENTAL RECORDS								
Lists of Federal NPL (Superfund) sites								
NPL	1.000		0	0	0	1	NR	1
Proposed NPL	1.000		0	0	0	0	NR	0
NPL LIENS	1.000		0	0	0	0	NR	0
Lists of Federal Delisted NPL sites								
Delisted NPL	1.000		0	0	0	0	NR	0
Lists of Federal sites subject to CERCLA removals and CERCLA orders								
FEDERAL FACILITY	0.500		0	0	0	NR	NR	0
SEMS	0.500		0	0	0	NR	NR	0
Lists of Federal CERCLA sites with NFRAP								
SEMS-ARCHIVE	0.500		0	0	1	NR	NR	1
Lists of Federal RCRA facilities undergoing Corrective Action								
CORRACTS	1.000		0	0	0	1	NR	1
Lists of Federal RCRA TSD facilities								
RCRA-TSDF	0.500		0	0	0	NR	NR	0
Lists of Federal RCRA generators								
RCRA-LQG	0.250		0	2	NR	NR	NR	2
RCRA-SQG	0.250		3	2	NR	NR	NR	5
RCRA-VSQG	0.250		0	1	NR	NR	NR	1
Federal institutional controls / engineering controls registries								
LUCIS	0.500		0	0	0	NR	NR	0
US ENG CONTROLS	0.500		0	0	0	NR	NR	0
US INST CONTROLS	0.500		0	0	0	NR	NR	0
Federal ERNS list								
ERNS	0.001		0	NR	NR	NR	NR	0
Lists of state- and tribal (Superfund) equivalent sites								
RESPONSE	1.000		0	0	1	2	NR	3
Lists of state- and tribal hazardous waste facilities								
ENVIROSTOR	1.000		0	0	3	10	NR	13
Lists of state and tribal landfills and solid waste disposal facilities								
SWF/LF	0.500		0	0	0	NR	NR	0

MAP FINDINGS SUMMARY

Database	Search Distance (Miles)	Target Property	< 1/8	1/8 - 1/4	1/4 - 1/2	1/2 - 1	> 1	Total Plotted
Lists of state and tribal leaking storage tanks								
LUST	0.500		3	3	8	NR	NR	14
INDIAN LUST	0.500		0	0	0	NR	NR	0
CPS-SLIC	0.500		0	0	3	NR	NR	3
Lists of state and tribal registered storage tanks								
FEMA UST	0.250		0	0	NR	NR	NR	0
UST	0.250		11	0	NR	NR	NR	11
AST	0.250		1	0	NR	NR	NR	1
INDIAN UST	0.250		0	0	NR	NR	NR	0
Lists of state and tribal voluntary cleanup sites								
VCP	0.500		0	0	0	NR	NR	0
INDIAN VCP	0.500		0	0	0	NR	NR	0
Lists of state and tribal brownfield sites								
BROWNFIELDS	0.500		0	0	0	NR	NR	0
ADDITIONAL ENVIRONMENTAL RECORDS								
Local Brownfield lists								
US BROWNFIELDS	0.500		0	0	0	NR	NR	0
Local Lists of Landfill / Solid Waste Disposal Sites								
WMUDS/SWAT	0.500		0	0	0	NR	NR	0
SWRCY	0.500		0	0	0	NR	NR	0
HAULERS	0.001		0	NR	NR	NR	NR	0
INDIAN ODI	0.500		0	0	0	NR	NR	0
ODI	0.500		0	0	0	NR	NR	0
DEBRIS REGION 9	0.500		0	0	0	NR	NR	0
IHS OPEN DUMPS	0.500		0	0	0	NR	NR	0
Local Lists of Hazardous waste / Contaminated Sites								
US HIST CDL	0.001		0	NR	NR	NR	NR	0
AOCONCERN	1.000		0	0	0	0	NR	0
HIST Cal-Sites	1.000		0	0	1	1	NR	2
SCH	0.250		0	0	NR	NR	NR	0
CDL	0.001		0	NR	NR	NR	NR	0
Toxic Pits	1.000		0	0	0	0	NR	0
CERS HAZ WASTE	0.250		4	6	NR	NR	NR	10
US CDL	0.001		0	NR	NR	NR	NR	0
AQUEOUS FOAM	TP		NR	NR	NR	NR	NR	0
PFAS	0.500		0	0	1	NR	NR	1
Local Lists of Registered Storage Tanks								
SWEEPS UST	0.250		5	4	NR	NR	NR	9
HIST UST	0.250		7	7	NR	NR	NR	14

MAP FINDINGS SUMMARY

Database	Search Distance (Miles)	Target Property	< 1/8	1/8 - 1/4	1/4 - 1/2	1/2 - 1	> 1	Total Plotted
CA FID UST	0.250		1	1	NR	NR	NR	2
CERS TANKS	0.250		4	0	NR	NR	NR	4
Local Land Records								
LIENS	0.001		0	NR	NR	NR	NR	0
LIENS 2	0.001		0	NR	NR	NR	NR	0
DEED	0.500		0	0	0	NR	NR	0
Records of Emergency Release Reports								
HMIRS	0.001		0	NR	NR	NR	NR	0
CHMIRS	0.001		0	NR	NR	NR	NR	0
LDS	0.001		0	NR	NR	NR	NR	0
MCS	0.001		0	NR	NR	NR	NR	0
SPILLS 90	0.001		0	NR	NR	NR	NR	0
Other Ascertainable Records								
RCRA NonGen / NLR	0.250		19	8	NR	NR	NR	27
FUDS	1.000		0	0	0	0	NR	0
DOD	1.000		0	0	0	0	NR	0
SCRD DRYCLEANERS	0.500		0	0	0	NR	NR	0
US FIN ASSUR	0.001		0	NR	NR	NR	NR	0
EPA WATCH LIST	0.001		0	NR	NR	NR	NR	0
2020 COR ACTION	0.250		0	0	NR	NR	NR	0
TSCA	0.001		0	NR	NR	NR	NR	0
TRIS	0.001		0	NR	NR	NR	NR	0
SSTS	0.001		0	NR	NR	NR	NR	0
ROD	1.000		0	0	0	1	NR	1
RMP	0.001		0	NR	NR	NR	NR	0
RAATS	0.001		0	NR	NR	NR	NR	0
PRP	0.001		0	NR	NR	NR	NR	0
PADS	0.001		0	NR	NR	NR	NR	0
ICIS	0.001		0	NR	NR	NR	NR	0
FTTS	0.001		0	NR	NR	NR	NR	0
MLTS	0.001		0	NR	NR	NR	NR	0
COAL ASH DOE	0.001		0	NR	NR	NR	NR	0
COAL ASH EPA	0.500		0	0	0	NR	NR	0
PCB TRANSFORMER	0.001		0	NR	NR	NR	NR	0
RADINFO	0.001		0	NR	NR	NR	NR	0
HIST FTTS	0.001		0	NR	NR	NR	NR	0
DOT OPS	0.001		0	NR	NR	NR	NR	0
CONSENT	1.000		0	0	0	0	NR	0
INDIAN RESERV	1.000		0	0	0	0	NR	0
FUSRAP	1.000		0	0	0	0	NR	0
UMTRA	0.500		0	0	0	NR	NR	0
LEAD SMELTERS	0.001		0	NR	NR	NR	NR	0
US AIRS	0.001		0	NR	NR	NR	NR	0
US MINES	0.250		0	0	NR	NR	NR	0
ABANDONED MINES	0.250		0	0	NR	NR	NR	0
FINDS	0.001		5	NR	NR	NR	NR	5
UXO	1.000		0	0	0	0	NR	0
ECHO	0.001		3	NR	NR	NR	NR	3

MAP FINDINGS SUMMARY

Database	Search Distance (Miles)	Target Property	< 1/8	1/8 - 1/4	1/4 - 1/2	1/2 - 1	> 1	Total Plotted
DOCKET HWC	0.001		0	NR	NR	NR	NR	0
FUELS PROGRAM	0.250		0	0	NR	NR	NR	0
CA BOND EXP. PLAN	1.000		0	0	0	1	NR	1
Cortese	0.500		3	3	7	NR	NR	13
CUPA Listings	0.250		0	0	NR	NR	NR	0
DRYCLEANERS	0.250		0	2	NR	NR	NR	2
EMI	0.001		0	NR	NR	NR	NR	0
ENF	0.001		1	NR	NR	NR	NR	1
Financial Assurance	0.001		0	NR	NR	NR	NR	0
HAZNET	0.001		2	NR	NR	NR	NR	2
ICE	0.001		0	NR	NR	NR	NR	0
HIST CORTESE	0.500		3	2	3	NR	NR	8
LOS ANGELES CO. HMS	0.001		1	NR	NR	NR	NR	1
HWP	1.000		0	0	1	1	NR	2
HWT	0.250		0	0	NR	NR	NR	0
MINES	0.250		0	0	NR	NR	NR	0
MWMP	0.250		0	0	NR	NR	NR	0
NPDES	0.001		2	NR	NR	NR	NR	2
PEST LIC	0.001		0	NR	NR	NR	NR	0
PROC	0.500		0	0	0	NR	NR	0
Notify 65	1.000		0	0	0	0	NR	0
LA Co. Site Mitigation	0.001		0	NR	NR	NR	NR	0
UIC	0.001		0	NR	NR	NR	NR	0
UIC GEO	0.001		0	NR	NR	NR	NR	0
WASTEWATER PITS	0.500		0	0	0	NR	NR	0
WDS	0.001		0	NR	NR	NR	NR	0
WIP	0.250		0	0	NR	NR	NR	0
MILITARY PRIV SITES	0.001		0	NR	NR	NR	NR	0
PROJECT	0.001		0	NR	NR	NR	NR	0
WDR	0.001		0	NR	NR	NR	NR	0
CIWQS	0.001		3	NR	NR	NR	NR	3
CERS	0.001		3	NR	NR	NR	NR	3
NON-CASE INFO	0.001		0	NR	NR	NR	NR	0
OTHER OIL GAS	0.001		0	NR	NR	NR	NR	0
PROD WATER PONDS	0.001		0	NR	NR	NR	NR	0
SAMPLING POINT	0.001		0	NR	NR	NR	NR	0
WELL STIM PROJ	0.001		0	NR	NR	NR	NR	0
LOS ANGELES CO LF METHANE	0.500		0	0	0	NR	NR	0
HWTS	TP		NR	NR	NR	NR	NR	0
MINES MRDS	0.001		0	NR	NR	NR	NR	0
EDR HIGH RISK HISTORICAL RECORDS								
EDR Exclusive Records								
EDR MGP	1.000		0	0	0	0	NR	0
EDR Hist Auto	0.125		5	NR	NR	NR	NR	5
EDR Hist Cleaner	0.125		1	NR	NR	NR	NR	1
EDR RECOVERED GOVERNMENT ARCHIVES								
Exclusive Recovered Govt. Archives								
RGA LF	0.001		0	NR	NR	NR	NR	0

MAP FINDINGS SUMMARY

Database	Search Distance (Miles)	Target Property	< 1/8	1/8 - 1/4	1/4 - 1/2	1/2 - 1	> 1	Total Plotted
RGA LUST	0.001		3	NR	NR	NR	NR	3
- Totals --		0	93	41	29	18	0	181

NOTES:

TP = Target Property

NR = Not Requested at this Search Distance

Sites may be listed in more than one database

NPL	**OMEGA CHEMICAL CORPORATION**	**NPL**	**1000232419**
Region	**12504 AND 12512 E. WHITTIER BOULEVARD**	**SEMS**	**CAD042245001**
North	**WHITTIER, CA 90602**	**CORRACTS**	
1/2-1		**RCRA-LQG**	
3253 ft.		**US ENG CONTROLS**	
		US INST CONTROLS	
		SWEEPS UST	
		HIST UST	
		ROD	
		RAATS	
		PRP	
		EMI	

NPL:

EPA Region:	9
EPA ID:	CAD042245001
Site ID:	903349
Name:	OMEGA CHEMICAL CORPORATION
Address:	12504 AND 12512 E. WHITTIER BOULEVARD
City,State,Zip:	WHITTIER, CA 90602
Federal:	N
Final Date:	1999-01-19 00:00:00
Latitude:	33.969722
Longitude:	-118.042222
Site Score:	30.940000000000001
NAI:	Not reported
Native American Entity:	Not reported

NPL:

NPL Status:	Currently on the Final NPL
Substance ID:	Not reported
CAS Number:	Not reported
Substance:	Not reported
Pathway:	Not reported
Scoring:	Not reported
NPL Status:	Currently on the Final NPL
Substance ID:	A003
CAS Number:	Not reported
Substance:	ANTIMONY AND COMPOUNDS
Pathway:	GROUND WATER PATHWAY
Scoring:	3
NPL Status:	Currently on the Final NPL
Substance ID:	A005
CAS Number:	Not reported
Substance:	ARSENIC AND COMPOUNDS
Pathway:	GROUND WATER PATHWAY
Scoring:	3
NPL Status:	Currently on the Final NPL
Substance ID:	A006
CAS Number:	Not reported
Substance:	BARIUM AND COMPOUNDS
Pathway:	GROUND WATER PATHWAY
Scoring:	3
NPL Status:	Currently on the Final NPL
Substance ID:	A020
CAS Number:	Not reported

OMEGA CHEMICAL CORPORATION (Continued) **1000232419**

Substance: CHROMIUM AND COMPOUNDS
Pathway: GROUND WATER PATHWAY
Scoring: 3

NPL Status: Currently on the Final NPL
Substance ID: A038
CAS Number: Not reported
Substance: NICKEL AND COMPOUNDS
Pathway: NO PATHWAY INDICATED
Scoring: 1

NPL Status: Currently on the Final NPL
Substance ID: A046
CAS Number: 1336-36-3
Substance: POLYCHLORINATED BIPHENYLS
Pathway: NO PATHWAY INDICATED
Scoring: 1

NPL Status: Currently on the Final NPL
Substance ID: A091
CAS Number: 76-13-1
Substance: 1,1,2-TRICHLORO-1,2,2-TRIFLUOROETHANE
Pathway: GROUND WATER PATHWAY
Scoring: 2

NPL Status: Currently on the Final NPL
Substance ID: C177
CAS Number: Not reported
Substance: COBALT AND COMPOUNDS
Pathway: NO PATHWAY INDICATED
Scoring: 1

NPL Status: Currently on the Final NPL
Substance ID: C178
CAS Number: Not reported
Substance: COPPER AND COMPOUNDS
Pathway: NO PATHWAY INDICATED
Scoring: 1

NPL Status: Currently on the Final NPL
Substance ID: C247
CAS Number: Not reported
Substance: ZINC AND COMPOUNDS
Pathway: NO PATHWAY INDICATED
Scoring: 1

NPL Status: Currently on the Final NPL
Substance ID: C460
CAS Number: 7439-97-6
Substance: MERCURY
Pathway: NO PATHWAY INDICATED
Scoring: 1

NPL Status: Currently on the Final NPL
Substance ID: D008
CAS Number: 7439-92-1
Substance: LEAD (PB)

OMEGA CHEMICAL CORPORATION (Continued) **1000232419**

Pathway: NO PATHWAY INDICATED
Scoring: 1

NPL Status: Currently on the Final NPL
Substance ID: U078
CAS Number: 75-35-4
Substance: DICHLOROETHENE, 1,1-
Pathway: GROUND WATER PATHWAY
Scoring: 4

NPL Status: Currently on the Final NPL
Substance ID: U080
CAS Number: 75-09-2
Substance: METHYLENE CHLORIDE
Pathway: GROUND WATER PATHWAY
Scoring: 2

NPL Status: Currently on the Final NPL
Substance ID: U121
CAS Number: 75-69-4
Substance: TRICHLOROFLUOROMETHANE
Pathway: GROUND WATER PATHWAY
Scoring: 2

NPL Status: Currently on the Final NPL
Substance ID: U210
CAS Number: 127-18-4
Substance: TETRACHLOROETHENE
Pathway: GROUND WATER PATHWAY
Scoring: 4

NPL Status: Currently on the Final NPL
Substance ID: U226
CAS Number: 71-55-6
Substance: TRICHLOROETHANE, 1,1,1-
Pathway: GROUND WATER PATHWAY
Scoring: 2

NPL Status: Currently on the Final NPL
Substance ID: U228
CAS Number: 79-01-6
Substance: TRICHLOROETHYLENE (TCE)
Pathway: GROUND WATER PATHWAY
Scoring: 2

Summary Details:

Conditions at Proposal September 29, 1998): The Omega Chemical Corporation Omega) site is a former ha ardous waste treatment and storage facility that operated from 1976 to 1991 on a 40,000-square foot property in Whittier, Los Angeles County,California. Omega conducted solvent recovery using an on-site fractionation and distillation process and operated as a storage and transfer facility for various ha ardous waste classifications. Ha ardous wastes stored on site contained mainly chlorinated and aromatic solvents. In June 1995, before removal activities, the Omega site consisted of thousands of drums of ha ardous waste, two roll-off bins of hardened resin material, hundreds of empty but contaminated drums, numerous cylinders with capacities ranging from 15 to 20,000 pounds, and various other smaller containers of waste and/or ha ardous

OMEGA CHEMICAL CORPORATION (Continued) **1000232419**

waste. Inside the on-site warehouse there were hundreds more 55-gallon drums that Omega claimed to be product and assorted smaller containers of ha ardous material. Since 1991, the California Department of Toxic Substances Control DTSC) and EPA s Ha ardous Waste Management Division have been actively trying to get the owner/operator to remove the wastes and clean up the site.In March 1995, the site owner/operator plead guilty to two felony counts of illegal storage and disposal of ha ardous wastes. On May 9, 1995, EPA issued CERCLA Administrative Order No. 95-15 to the owner of Omega and to generators of ha ardous waste that had shipped major quantities of material to Omega. During 1995, EPA s Superfund Emergency Response Office oversaw Phase I removal activities, during which contractors to a responsible party group removed all ha ardous materials and wastes from the site. Phase II site activities began in November 1995 and included collection and analyses of subsurface soil and ground water at the site. Analytical results indicated that subsurface soil samples were mainly contaminated with tetrachloroethene PCE), with lesser amounts of trichloroethene, dichloroethene and other chlorinated hydrocarbons, Freons and metals. PCE contamination was detected in soil at concentrations ranging from 1.9 milligrams per kilogram mg/kg) to 510 mg/kg. Ground water samples collected at the site contained PCE up to 86,000 micrograms per liter as well as significant concentrations of other chlorinated hydrocarbons and Freons. Phase II activities documented the presence of PCE in shallow ground water ina plume that extends almost 1 mile downgradient of the site. Although the ground water samples were collected in the shallow regional aquifer of the Lakewood Formation and most of the municipal drinking water wells draw water from the San Pedro Formation, California Department of Water Resources hydrogeologic cross-sections of the Lakewood and Upper San Pedro Formations indicate that aquifers are interconnected within 2 miles of the site. Eight water purveyors draw ground water from 35 wells within 4 miles of the site to supply drinking water to approximately 284,270 people. The nearest well to the site is 1.3 miles to the west. This and nearly two-thirds of the wells within 4 miles draw water from the Lakewood and Upper San Pedro formation aquifers. The San Gabriel River is the nearest surface water body at approximately 2.5 miles from the site. The site is located in a mixed industrial and residential community, with residences located across Whittier Boulevard tothe northeast. Status January 1999): EPA is considering various alternatives for the site. The description of the site release) is based on information available at the time the site was scored. The description may change as additional information is gathered on the sources and extent of contamination. See 56 FR 5600, February 11, 1991, or subsequent FR notices.

NPL:

NPL Name:	OMEGA CHEMICAL CORPORATION

NPL:

EPA Region:	09
Site ID:	0903349
Site Status:	F
Federal Site:	N
Date Deleted:	Not reported
Date Finalized:	01/19/99
Date Proposed:	09/29/98

NPL:

Proposed Date:	09/29/1998
Final Date:	01/19/1999

OMEGA CHEMICAL CORPORATION (Continued) **1000232419**

Deleted Date: Not reported
NPL Status: Final

SEMS:
Site ID: 0903349
EPA ID: CAD042245001
Name: OMEGA CHEMICAL CORPORATION
Address: 12504 AND 12512 E. WHITTIER BOULEVARD
Address 2: Not reported
City,State,Zip: WHITTIER, CA 90602
Cong District: 34,38,39
FIPS Code: 06037
Latitude: 33.969722
Longitude: -118.042222
FF: N
NPL: Currently on the Final NPL
Non NPL Status: Not reported

SEMS Detail:
Region: 09
Site ID: 0903349
EPA ID: CAD042245001
Site Name: OMEGA CHEMICAL CORPORATION
NPL: F
FF: N
OU: 02
Action Code: FS
Action Name: FS
SEQ: 1
Start Date: 2006-06-14 04:00:00
Finish Date: 9/20/2011 4:00:00 AM
Qual: Not reported
Current Action Lead: EPA Perf

Region: 09
Site ID: 0903349
EPA ID: CAD042245001
Site Name: OMEGA CHEMICAL CORPORATION
NPL: F
FF: N
OU: 00
Action Code: MA
Action Name: ST COOP
SEQ: 3
Start Date: 2019-04-08 05:00:00
Finish Date: Not reported
Qual: Not reported
Current Action Lead: EPA Perf

Region: 09
Site ID: 0903349
EPA ID: CAD042245001
Site Name: OMEGA CHEMICAL CORPORATION
NPL: F
FF: N
OU: 00

OMEGA CHEMICAL CORPORATION (Continued) **1000232419**

Action Code:	MA
Action Name:	ST COOP
SEQ:	2
Start Date:	2010-10-07 04:00:00
Finish Date:	Not reported
Qual:	Not reported
Current Action Lead:	EPA Perf

Region:	09
Site ID:	0903349
EPA ID:	CAD042245001
Site Name:	OMEGA CHEMICAL CORPORATION
NPL:	F
FF:	N
OU:	02
Action Code:	RO
Action Name:	ROD
SEQ:	1
Start Date:	2011-09-20 04:00:00
Finish Date:	9/20/2011 4:00:00 AM
Qual:	Not reported
Current Action Lead:	EPA Perf

Region:	09
Site ID:	0903349
EPA ID:	CAD042245001
Site Name:	OMEGA CHEMICAL CORPORATION
NPL:	F
FF:	N
OU:	02
Action Code:	RI
Action Name:	RI
SEQ:	1
Start Date:	2000-04-11 04:00:00
Finish Date:	8/30/2010 4:00:00 AM
Qual:	Not reported
Current Action Lead:	EPA Perf

Region:	09
Site ID:	0903349
EPA ID:	CAD042245001
Site Name:	OMEGA CHEMICAL CORPORATION
NPL:	F
FF:	N
OU:	00
Action Code:	MA
Action Name:	ST COOP
SEQ:	1
Start Date:	2010-10-07 04:00:00
Finish Date:	Not reported
Qual:	Not reported
Current Action Lead:	EPA Perf

Region:	09
Site ID:	0903349
EPA ID:	CAD042245001
Site Name:	OMEGA CHEMICAL CORPORATION

OMEGA CHEMICAL CORPORATION (Continued) **1000232419**

NPL:	F
FF:	N
OU:	00
Action Code:	AR
Action Name:	ADMIN REC
SEQ:	2
Start Date:	2000-07-24 04:00:00
Finish Date:	Not reported
Qual:	Not reported
Current Action Lead:	EPA Perf

Region:	09
Site ID:	0903349
EPA ID:	CAD042245001
Site Name:	OMEGA CHEMICAL CORPORATION
NPL:	F
FF:	N
OU:	00
Action Code:	NF
Action Name:	NPL FINL
SEQ:	1
Start Date:	1999-01-19 05:00:00
Finish Date:	1/19/1999 5:00:00 AM
Qual:	Not reported
Current Action Lead:	EPA Perf

Region:	09
Site ID:	0903349
EPA ID:	CAD042245001
Site Name:	OMEGA CHEMICAL CORPORATION
NPL:	F
FF:	N
OU:	00
Action Code:	AR
Action Name:	ADMIN REC
SEQ:	1
Start Date:	1995-06-30 04:00:00
Finish Date:	Not reported
Qual:	V
Current Action Lead:	EPA Perf

Region:	09
Site ID:	0903349
EPA ID:	CAD042245001
Site Name:	OMEGA CHEMICAL CORPORATION
NPL:	F
FF:	N
OU:	00
Action Code:	NP
Action Name:	PROPOSED
SEQ:	1
Start Date:	1998-09-29 04:00:00
Finish Date:	9/29/1998 4:00:00 AM
Qual:	Not reported
Current Action Lead:	EPA Perf

Region:	09

OMEGA CHEMICAL CORPORATION (Continued) **1000232419**

Site ID:	0903349
EPA ID:	CAD042245001
Site Name:	OMEGA CHEMICAL CORPORATION
NPL:	F
FF:	N
OU:	02
Action Code:	RI
Action Name:	RI
SEQ:	2
Start Date:	2011-09-21 04:00:00
Finish Date:	Not reported
Qual:	Not reported
Current Action Lead:	EPA Perf

Region:	09
Site ID:	0903349
EPA ID:	CAD042245001
Site Name:	OMEGA CHEMICAL CORPORATION
NPL:	F
FF:	N
OU:	00
Action Code:	PA
Action Name:	PA
SEQ:	1
Start Date:	1990-06-01 04:00:00
Finish Date:	6/1/1990 4:00:00 AM
Qual:	D
Current Action Lead:	EPA Perf

Region:	09
Site ID:	0903349
EPA ID:	CAD042245001
Site Name:	OMEGA CHEMICAL CORPORATION
NPL:	F
FF:	N
OU:	00
Action Code:	HR
Action Name:	HAZRANK
SEQ:	1
Start Date:	1999-01-19 05:00:00
Finish Date:	1/19/1999 5:00:00 AM
Qual:	Not reported
Current Action Lead:	EPA Perf

Region:	09
Site ID:	0903349
EPA ID:	CAD042245001
Site Name:	OMEGA CHEMICAL CORPORATION
NPL:	F
FF:	N
OU:	00
Action Code:	FE
Action Name:	5 YEAR
SEQ:	2
Start Date:	2003-08-08 04:00:00
Finish Date:	8/8/2003 4:00:00 AM
Qual:	Not reported

OMEGA CHEMICAL CORPORATION (Continued) **1000232419**

Current Action Lead:	EPA Perf

Region:	09
Site ID:	0903349
EPA ID:	CAD042245001
Site Name:	OMEGA CHEMICAL CORPORATION
NPL:	F
FF:	N
OU:	01
Action Code:	TA
Action Name:	TECH ASSIST
SEQ:	2
Start Date:	2015-09-30 05:00:00
Finish Date:	Not reported
Qual:	Not reported
Current Action Lead:	EPA Perf

Region:	09
Site ID:	0903349
EPA ID:	CAD042245001
Site Name:	OMEGA CHEMICAL CORPORATION
NPL:	F
FF:	N
OU:	00
Action Code:	CR
Action Name:	CI
SEQ:	1
Start Date:	2000-12-19 05:00:00
Finish Date:	Not reported
Qual:	Not reported
Current Action Lead:	EPA Perf

Region:	09
Site ID:	0903349
EPA ID:	CAD042245001
Site Name:	OMEGA CHEMICAL CORPORATION
NPL:	F
FF:	N
OU:	01
Action Code:	RO
Action Name:	ROD
SEQ:	2
Start Date:	2008-09-30 04:00:00
Finish Date:	9/30/2008 4:00:00 AM
Qual:	Not reported
Current Action Lead:	EPA Perf

Region:	09
Site ID:	0903349
EPA ID:	CAD042245001
Site Name:	OMEGA CHEMICAL CORPORATION
NPL:	F
FF:	N
OU:	00
Action Code:	DS
Action Name:	DISCVRY
SEQ:	1

OMEGA CHEMICAL CORPORATION (Continued) **1000232419**

Start Date:	1989-07-12 04:00:00
Finish Date:	7/12/1989 4:00:00 AM
Qual:	Not reported
Current Action Lead:	EPA Perf

Region:	09
Site ID:	0903349
EPA ID:	CAD042245001
Site Name:	OMEGA CHEMICAL CORPORATION
NPL:	F
FF:	N
OU:	00
Action Code:	CR
Action Name:	CI
SEQ:	2
Start Date:	2011-12-08 05:00:00
Finish Date:	Not reported
Qual:	Not reported
Current Action Lead:	EPA Perf

Region:	09
Site ID:	0903349
EPA ID:	CAD042245001
Site Name:	OMEGA CHEMICAL CORPORATION
NPL:	F
FF:	N
OU:	00
Action Code:	PA
Action Name:	PA
SEQ:	2
Start Date:	1995-05-10 04:00:00
Finish Date:	5/10/1995 4:00:00 AM
Qual:	H
Current Action Lead:	EPA Perf

Region:	09
Site ID:	0903349
EPA ID:	CAD042245001
Site Name:	OMEGA CHEMICAL CORPORATION
NPL:	F
FF:	N
OU:	00
Action Code:	FE
Action Name:	5 YEAR
SEQ:	3
Start Date:	2007-02-21 05:00:00
Finish Date:	2/21/2007 5:00:00 AM
Qual:	Not reported
Current Action Lead:	EPA Perf

Region:	09
Site ID:	0903349
EPA ID:	CAD042245001
Site Name:	OMEGA CHEMICAL CORPORATION
NPL:	F
FF:	N
OU:	00

OMEGA CHEMICAL CORPORATION (Continued) **1000232419**

Action Code:	FE
Action Name:	5 YEAR
SEQ:	4
Start Date:	2012-06-12 05:00:00
Finish Date:	6/12/2012 5:00:00 AM
Qual:	Not reported
Current Action Lead:	EPA Perf

Region:	09
Site ID:	0903349
EPA ID:	CAD042245001
Site Name:	OMEGA CHEMICAL CORPORATION
NPL:	F
FF:	N
OU:	01
Action Code:	BF
Action Name:	PRP RA
SEQ:	2
Start Date:	2014-01-06 05:00:00
Finish Date:	1/6/2014 5:00:00 AM
Qual:	Not reported
Current Action Lead:	EPA Ovrsght

Region:	09
Site ID:	0903349
EPA ID:	CAD042245001
Site Name:	OMEGA CHEMICAL CORPORATION
NPL:	F
FF:	N
OU:	01
Action Code:	EE
Action Name:	EE/CA
SEQ:	1
Start Date:	2002-09-30 04:00:00
Finish Date:	9/28/2005 4:00:00 AM
Qual:	Not reported
Current Action Lead:	EPA Ovrsght

Region:	09
Site ID:	0903349
EPA ID:	CAD042245001
Site Name:	OMEGA CHEMICAL CORPORATION
NPL:	F
FF:	N
OU:	00
Action Code:	BB
Action Name:	PRP RV
SEQ:	1
Start Date:	1995-06-27 04:00:00
Finish Date:	9/24/2001 4:00:00 AM
Qual:	S
Current Action Lead:	EPA Ovrsght

Region:	09
Site ID:	0903349
EPA ID:	CAD042245001
Site Name:	OMEGA CHEMICAL CORPORATION

OMEGA CHEMICAL CORPORATION (Continued) **1000232419**

NPL:	F
FF:	N
OU:	01
Action Code:	BB
Action Name:	PRP RV
SEQ:	2
Start Date:	2006-07-10 04:00:00
Finish Date:	Not reported
Qual:	S
Current Action Lead:	EPA Ovrsght

Region:	09
Site ID:	0903349
EPA ID:	CAD042245001
Site Name:	OMEGA CHEMICAL CORPORATION
NPL:	F
FF:	N
OU:	03
Action Code:	BB
Action Name:	PRP RV
SEQ:	4
Start Date:	2009-12-15 05:00:00
Finish Date:	Not reported
Qual:	S
Current Action Lead:	EPA Ovrsght

Region:	09
Site ID:	0903349
EPA ID:	CAD042245001
Site Name:	OMEGA CHEMICAL CORPORATION
NPL:	F
FF:	N
OU:	02
Action Code:	BE
Action Name:	PRP RD
SEQ:	1
Start Date:	2017-03-31 05:00:00
Finish Date:	Not reported
Qual:	Not reported
Current Action Lead:	EPA Ovrsght

Region:	09
Site ID:	0903349
EPA ID:	CAD042245001
Site Name:	OMEGA CHEMICAL CORPORATION
NPL:	F
FF:	N
OU:	01
Action Code:	BE
Action Name:	PRP RD
SEQ:	2
Start Date:	2010-05-14 05:00:00
Finish Date:	10/30/2013 4:00:00 AM
Qual:	Not reported
Current Action Lead:	EPA Ovrsght

Region:	09

OMEGA CHEMICAL CORPORATION (Continued) **1000232419**

Site ID:	0903349
EPA ID:	CAD042245001
Site Name:	OMEGA CHEMICAL CORPORATION
NPL:	F
FF:	N
OU:	03
Action Code:	BB
Action Name:	PRP RV
SEQ:	3
Start Date:	2007-03-26 04:00:00
Finish Date:	4/4/2007 4:00:00 AM
Qual:	C
Current Action Lead:	EPA Ovrsght

CORRACTS:

Name:	OMEGA CHEMICAL SITE PRP ORGANIZED GROUP
Address:	12504 - 12512 EAST WHITTIER BL
Address 2:	VD
EPA ID:	CAD042245001
Area Name:	DRUM STORAGE AREAS
Corrective Action:	RFI IMPOSITION-FOCUSED DATA COLLECTION REQ STAB EVAL
Actual Date:	Not reported
Air Release Indicator:	Not reported
Groundwater Release Indicator:	Not reported
Soil Release Indicator:	Not reported
Surface Water Release Indicator:	Not reported

RCRA-LQG:

Date Form Received by Agency:	20100222
Handler Name:	OMEGA CHEMICAL SITE PRP ORGANIZED GROUP
Handler Address:	12504 - 12512 EAST WHITTIER BL
Handler City,State,Zip:	WHITTIER, CA 90602
EPA ID:	CAD042245001
Contact Name:	EDWARD MODIANO
Contact Address:	SCOTT STREET, STE. 101
Contact City,State,Zip:	SAN DIEGO, CA 92106
Contact Telephone:	619-546-8377
Contact Fax:	Not reported
Contact Email:	EDM@DEMAXIMIS.COM
Contact Title:	Not reported
EPA Region:	09
Land Type:	Private
Federal Waste Generator Description:	Large Quantity Generator
Non-Notifier:	Not reported
Biennial Report Cycle:	2009
Accessibility:	Not reported
Active Site Indicator:	Handler Activities, Corrective Action Activities
State District Owner:	Not reported
State District:	Not reported
Mailing Address:	SCOTT STREET, STE. 101
Mailing City,State,Zip:	SAN DIEGO, CA 92106
Owner Name:	VAN OWEN HOLDINGS
Owner Type:	Private
Operator Name:	OMEGA CHEMICAL SITE PRP ORGANIZED GROUP
Operator Type:	Private

OMEGA CHEMICAL CORPORATION (Continued) **1000232419**

Short-Term Generator Activity:	No
Importer Activity:	No
Mixed Waste Generator:	No
Transporter Activity:	No
Transfer Facility Activity:	No
Recycler Activity with Storage:	No
Small Quantity On-Site Burner Exemption:	No
Smelting Melting and Refining Furnace Exemption:	No
Underground Injection Control:	No
Off-Site Waste Receipt:	No
Universal Waste Indicator:	No
Universal Waste Destination Facility:	No
Federal Universal Waste:	No
Active Site Fed-Reg Treatment Storage and Disposal Facility:	Not reported
Active Site Converter Treatment storage and Disposal Facility:	Not reported
Active Site State-Reg Treatment Storage and Disposal Facility:	Not reported
Active Site State-Reg Handler:	---
Federal Facility Indicator:	Not reported
Hazardous Secondary Material Indicator:	N
Sub-Part K Indicator:	Not reported
Commercial TSD Indicator:	No
Treatment Storage and Disposal Type:	Storage, Treatment
2018 GPRA Permit Baseline:	Not on the Baseline
2018 GPRA Renewals Baseline:	Not on the Baseline
Permit Renewals Workload Universe:	Not reported
Permit Workload Universe:	Not reported
Permit Progress Universe:	Storage, Treatment
Post-Closure Workload Universe:	Not reported
Closure Workload Universe:	Not reported
202 GPRA Corrective Action Baseline:	No
Corrective Action Workload Universe:	Yes
Subject to Corrective Action Universe:	Yes
Non-TSDFs Where RCRA CA has Been Imposed Universe:	Yes
TSDFs Potentially Subject to CA Under 3004 (u)/(v) Universe:	No
TSDFs Only Subject to CA under Discretionary Auth Universe:	No
Corrective Action Priority Ranking:	No NCAPS ranking
Environmental Control Indicator:	No
Institutional Control Indicator:	No
Human Exposure Controls Indicator:	N/A
Groundwater Controls Indicator:	N/A
Operating TSDF Universe:	Not reported
Full Enforcement Universe:	Not reported
Significant Non-Complier Universe:	No
Unaddressed Significant Non-Complier Universe:	No
Addressed Significant Non-Complier Universe:	No
Significant Non-Complier With a Compliance Schedule Universe:	No
Financial Assurance Required:	Not reported
Handler Date of Last Change:	20101006
Recognized Trader-Importer:	No
Recognized Trader-Exporter:	No
Importer of Spent Lead Acid Batteries:	No
Exporter of Spent Lead Acid Batteries:	No
Recycler Activity Without Storage:	No
Manifest Broker:	No
Sub-Part P Indicator:	No

OMEGA CHEMICAL CORPORATION (Continued) **1000232419**

Biennial: List of Years
Year: 2009

Click Here for Biennial Reporting System Data:
Year: 2007

Click Here for Biennial Reporting System Data:
Year: 2003

Click Here for Biennial Reporting System Data:

Hazardous Waste Summary:
Waste Code: D001
Waste Description: IGNITABLE WASTE

Waste Code: D002
Waste Description: CORROSIVE WASTE

Waste Code: D028
Waste Description: 1,2-DICHLOROETHANE

Waste Code: D029
Waste Description: 1,1-DICHLOROETHYLENE

Waste Code: D039
Waste Description: TETRACHLOROETHYLENE

Waste Code: D040
Waste Description: TRICHLORETHYLENE

Waste Code: F002
Waste Description: THE FOLLOWING SPENT HALOGENATED SOLVENTS: TETRACHLOROETHYLENE, METHYLENE CHLORIDE, TRICHLOROETHYLENE, 1,1,1-TRICHLOROETHANE, CHLOROBENZENE, 1,1,2-TRICHLORO-1,2,2-TRIFLUOROETHANE, ORTHO-DICHLOROBENZENE, TRICHLOROFLUOROMETHANE, AND 1,1,2, TRICHLOROETHANE; ALL SPENT SOLVENT MIXTURES/BLENDS CONTAINING, BEFORE USE, A TOTAL OF TEN PERCENT OR MORE (BY VOLUME) OF ONE OR MORE OF THE ABOVE HALOGENATED SOLVENTS OR THOSE SOLVENTS LISTED IN F001, F004, AND F005; AND STILL BOTTOMS FROM THE RECOVERY OF THESE SPENT SOLVENTS AND SPENT SOLVENT MIXTURES.

Handler - Owner Operator:
Owner/Operator Indicator: Owner
Owner/Operator Name: VAN OWEN HOLDINGS
Legal Status: Private
Date Became Current: 20030101
Date Ended Current: Not reported
Owner/Operator Address: 9887 SOUTH SANTA MONICA BLVD.
Owner/Operator City,State,Zip: BEVERLY HILLS, CA 90212
Owner/Operator Telephone: Not reported
Owner/Operator Telephone Ext: Not reported
Owner/Operator Fax: Not reported
Owner/Operator Email: Not reported

Owner/Operator Indicator: Owner
Owner/Operator Name: DENNIS OMEARA

OMEGA CHEMICAL CORPORATION (Continued) **1000232419**

Legal Status:	Private
Date Became Current:	Not reported
Date Ended Current:	Not reported
Owner/Operator Address:	12504 E WHITTIER BLVD
Owner/Operator City,State,Zip:	WHITTIER, CA 90602
Owner/Operator Telephone:	310-698-0991
Owner/Operator Telephone Ext:	Not reported
Owner/Operator Fax:	Not reported
Owner/Operator Email:	Not reported

Owner/Operator Indicator:	Owner
Owner/Operator Name:	OMEGA CHEMICAL COMPANY
Legal Status:	Private
Date Became Current:	19820723
Date Ended Current:	Not reported
Owner/Operator Address:	12504 & 12514 E. WHITTIER BLVD
Owner/Operator City,State,Zip:	WHITTIER, CA 90602
Owner/Operator Telephone:	Not reported
Owner/Operator Telephone Ext:	Not reported
Owner/Operator Fax:	Not reported
Owner/Operator Email:	Not reported

Owner/Operator Indicator:	Operator
Owner/Operator Name:	OMEGA CHEMICAL SITE PRP ORGANIZED GROUP
Legal Status:	Private
Date Became Current:	19920101
Date Ended Current:	Not reported
Owner/Operator Address:	Not reported
Owner/Operator City,State,Zip:	Not reported
Owner/Operator Telephone:	Not reported
Owner/Operator Telephone Ext:	Not reported
Owner/Operator Fax:	Not reported
Owner/Operator Email:	Not reported

Owner/Operator Indicator:	Owner
Owner/Operator Name:	OMEGA CHEMICAL COMPANY
Legal Status:	Private
Date Became Current:	19820723
Date Ended Current:	Not reported
Owner/Operator Address:	12504 & 12514 E. WHITTIER BLVD
Owner/Operator City,State,Zip:	WHITTIER, CA 90602
Owner/Operator Telephone:	Not reported
Owner/Operator Telephone Ext:	Not reported
Owner/Operator Fax:	Not reported
Owner/Operator Email:	Not reported

Owner/Operator Indicator:	Operator
Owner/Operator Name:	OMEGA CHEMICAL SITE PRP OPERATING GROUP
Legal Status:	Other
Date Became Current:	19950509
Date Ended Current:	Not reported
Owner/Operator Address:	Not reported
Owner/Operator City,State,Zip:	Not reported
Owner/Operator Telephone:	Not reported
Owner/Operator Telephone Ext:	Not reported
Owner/Operator Fax:	Not reported
Owner/Operator Email:	Not reported

OMEGA CHEMICAL CORPORATION (Continued) **1000232419**

Owner/Operator Indicator:	Owner
Owner/Operator Name:	VAN OWEN HOLDINGS
Legal Status:	Private
Date Became Current:	20030101
Date Ended Current:	Not reported
Owner/Operator Address:	9887 SOUTH SANTA MONICA BLVD.
Owner/Operator City,State,Zip:	BEVERLY HILLS, CA 90212
Owner/Operator Telephone:	Not reported
Owner/Operator Telephone Ext:	Not reported
Owner/Operator Fax:	Not reported
Owner/Operator Email:	Not reported

Owner/Operator Indicator:	Operator
Owner/Operator Name:	OMEGA CHEMICAL SITE PRP OPERATING GROUP
Legal Status:	Other
Date Became Current:	19950509
Date Ended Current:	Not reported
Owner/Operator Address:	Not reported
Owner/Operator City,State,Zip:	Not reported
Owner/Operator Telephone:	Not reported
Owner/Operator Telephone Ext:	Not reported
Owner/Operator Fax:	Not reported
Owner/Operator Email:	Not reported

Owner/Operator Indicator:	Operator
Owner/Operator Name:	OMEGA CHEMICAL SITE PRP ORGANIZED GROUP
Legal Status:	Private
Date Became Current:	19920101
Date Ended Current:	Not reported
Owner/Operator Address:	Not reported
Owner/Operator City,State,Zip:	Not reported
Owner/Operator Telephone:	Not reported
Owner/Operator Telephone Ext:	Not reported
Owner/Operator Fax:	Not reported
Owner/Operator Email:	Not reported

Historic Generators:

Receive Date:	20080220
Handler Name:	OMEGA CHEMICAL SITE PRP ORGANIZED GROUP
Federal Waste Generator Description:	Large Quantity Generator
State District Owner:	Not reported
Large Quantity Handler of Universal Waste:	No
Recognized Trader Importer:	No
Recognized Trader Exporter:	No
Spent Lead Acid Battery Importer:	No
Spent Lead Acid Battery Exporter:	No
Current Record:	No
Non Storage Recycler Activity:	Not reported
Electronic Manifest Broker:	Not reported

Receive Date:	20100222
Handler Name:	OMEGA CHEMICAL SITE PRP ORGANIZED GROUP
Federal Waste Generator Description:	Large Quantity Generator
State District Owner:	Not reported
Large Quantity Handler of Universal Waste:	No
Recognized Trader Importer:	No
Recognized Trader Exporter:	No

OMEGA CHEMICAL CORPORATION (Continued) **1000232419**

Spent Lead Acid Battery Importer: No
Spent Lead Acid Battery Exporter: No
Current Record: Yes
Non Storage Recycler Activity: Not reported
Electronic Manifest Broker: Not reported

Receive Date: 20040622
Handler Name: OMEGA CHEMICAL SITE PRP ORGANIZED GROUP
Federal Waste Generator Description: Small Quantity Generator
State District Owner: Not reported
Large Quantity Handler of Universal Waste: No
Recognized Trader Importer: No
Recognized Trader Exporter: No
Spent Lead Acid Battery Importer: No
Spent Lead Acid Battery Exporter: No
Current Record: No
Non Storage Recycler Activity: Not reported
Electronic Manifest Broker: Not reported

Receive Date: 19950706
Handler Name: OMEGA CHEMICAL SITE PRP ORG GP
Federal Waste Generator Description: Large Quantity Generator
State District Owner: CA
Large Quantity Handler of Universal Waste: No
Recognized Trader Importer: No
Recognized Trader Exporter: No
Spent Lead Acid Battery Importer: No
Spent Lead Acid Battery Exporter: No
Current Record: No
Non Storage Recycler Activity: Not reported
Electronic Manifest Broker: Not reported

Receive Date: 19900305
Handler Name: OMEGA RECOVERY SERVICE
Federal Waste Generator Description: Large Quantity Generator
State District Owner: Not reported
Large Quantity Handler of Universal Waste: No
Recognized Trader Importer: No
Recognized Trader Exporter: No
Spent Lead Acid Battery Importer: No
Spent Lead Acid Battery Exporter: No
Current Record: No
Non Storage Recycler Activity: Not reported
Electronic Manifest Broker: Not reported

Receive Date: 20040622
Handler Name: OMEGA CHEMICAL SITE PRP ORGANIZED GROUP
Federal Waste Generator Description: Large Quantity Generator
State District Owner: Not reported
Large Quantity Handler of Universal Waste: No
Recognized Trader Importer: No
Recognized Trader Exporter: No
Spent Lead Acid Battery Importer: No
Spent Lead Acid Battery Exporter: No
Current Record: No
Non Storage Recycler Activity: Not reported
Electronic Manifest Broker: Not reported

OMEGA CHEMICAL CORPORATION (Continued) **1000232419**

List of NAICS Codes and Descriptions:

NAICS Code:	562
NAICS Description:	WASTE MANAGEMENT AND REMEDIATION SERVICES
NAICS Code:	56291
NAICS Description:	REMEDIATION SERVICES

Facility Has Received Notices of Violation:

Found Violation:	Yes
Agency Which Determined Violation:	State
Violation Short Description:	TSD - General
Date Violation was Determined:	19941025
Actual Return to Compliance Date:	19950325
Return to Compliance Qualifier:	Observed
Violation Responsible Agency:	EPA
Scheduled Compliance Date:	Not reported
Enforcement Identifier:	Not reported
Date of Enforcement Action:	Not reported
Enforcement Responsible Agency:	Not reported
Enforcement Docket Number:	Not reported
Enforcement Attorney:	Not reported
Corrective Action Component:	Not reported
Appeal Initiated Date:	Not reported
Appeal Resolution Date:	Not reported
Disposition Status Date:	Not reported
Disposition Status:	Not reported
Disposition Status Description:	Not reported
Consent/Final Order Sequence Number:	Not reported
Consent/Final Order Respondent Name:	Not reported
Consent/Final Order Lead Agency:	Not reported
Enforcement Type:	Not reported
Enforcement Responsible Person:	Not reported
Enforcement Responsible Sub-Organization:	Not reported
SEP Sequence Number:	Not reported
SEP Expenditure Amount:	Not reported
SEP Scheduled Completion Date:	Not reported
SEP Actual Date:	Not reported
SEP Defaulted Date:	Not reported
SEP Type:	Not reported
SEP Type Description:	Not reported
Proposed Amount:	Not reported
Final Monetary Amount:	Not reported
Paid Amount:	Not reported
Final Count:	Not reported
Final Amount:	Not reported

Found Violation:	Yes
Agency Which Determined Violation:	State
Violation Short Description:	LDR - General
Date Violation was Determined:	19890821
Actual Return to Compliance Date:	19900618
Return to Compliance Qualifier:	Observed
Violation Responsible Agency:	State
Scheduled Compliance Date:	Not reported
Enforcement Identifier:	004
Date of Enforcement Action:	19891005

OMEGA CHEMICAL CORPORATION (Continued) **1000232419**

Enforcement Responsible Agency:	State
Enforcement Docket Number:	Not reported
Enforcement Attorney:	Not reported
Corrective Action Component:	No
Appeal Initiated Date:	Not reported
Appeal Resolution Date:	Not reported
Disposition Status Date:	Not reported
Disposition Status:	Not reported
Disposition Status Description:	Not reported
Consent/Final Order Sequence Number:	Not reported
Consent/Final Order Respondent Name:	Not reported
Consent/Final Order Lead Agency:	Not reported
Enforcement Type:	WRITTEN INFORMAL
Enforcement Responsible Person:	R9STA
Enforcement Responsible Sub-Organization:	Not reported
SEP Sequence Number:	Not reported
SEP Expenditure Amount:	Not reported
SEP Scheduled Completion Date:	Not reported
SEP Actual Date:	Not reported
SEP Defaulted Date:	Not reported
SEP Type:	Not reported
SEP Type Description:	Not reported
Proposed Amount:	Not reported
Final Monetary Amount:	Not reported
Paid Amount:	Not reported
Final Count:	Not reported
Final Amount:	Not reported

Found Violation:	Yes
Agency Which Determined Violation:	State
Violation Short Description:	TSD - General
Date Violation was Determined:	19871118
Actual Return to Compliance Date:	19890818
Return to Compliance Qualifier:	Observed
Violation Responsible Agency:	State
Scheduled Compliance Date:	19880130
Enforcement Identifier:	002
Date of Enforcement Action:	19881230
Enforcement Responsible Agency:	State
Enforcement Docket Number:	Not reported
Enforcement Attorney:	Not reported
Corrective Action Component:	No
Appeal Initiated Date:	Not reported
Appeal Resolution Date:	Not reported
Disposition Status Date:	Not reported
Disposition Status:	Not reported
Disposition Status Description:	Not reported
Consent/Final Order Sequence Number:	Not reported
Consent/Final Order Respondent Name:	Not reported
Consent/Final Order Lead Agency:	Not reported
Enforcement Type:	WRITTEN INFORMAL
Enforcement Responsible Person:	R9STA
Enforcement Responsible Sub-Organization:	Not reported
SEP Sequence Number:	Not reported
SEP Expenditure Amount:	Not reported
SEP Scheduled Completion Date:	Not reported
SEP Actual Date:	Not reported

OMEGA CHEMICAL CORPORATION (Continued) **1000232419**

SEP Defaulted Date:	Not reported
SEP Type:	Not reported
SEP Type Description:	Not reported
Proposed Amount:	Not reported
Final Monetary Amount:	Not reported
Paid Amount:	Not reported
Final Count:	Not reported
Final Amount:	Not reported
Found Violation:	Yes
Agency Which Determined Violation:	State
Violation Short Description:	TSD - General
Date Violation was Determined:	19900618
Actual Return to Compliance Date:	19910514
Return to Compliance Qualifier:	Observed
Violation Responsible Agency:	State
Scheduled Compliance Date:	Not reported
Enforcement Identifier:	Not reported
Date of Enforcement Action:	Not reported
Enforcement Responsible Agency:	Not reported
Enforcement Docket Number:	Not reported
Enforcement Attorney:	Not reported
Corrective Action Component:	Not reported
Appeal Initiated Date:	Not reported
Appeal Resolution Date:	Not reported
Disposition Status Date:	Not reported
Disposition Status:	Not reported
Disposition Status Description:	Not reported
Consent/Final Order Sequence Number:	Not reported
Consent/Final Order Respondent Name:	Not reported
Consent/Final Order Lead Agency:	Not reported
Enforcement Type:	Not reported
Enforcement Responsible Person:	Not reported
Enforcement Responsible Sub-Organization:	Not reported
SEP Sequence Number:	Not reported
SEP Expenditure Amount:	Not reported
SEP Scheduled Completion Date:	Not reported
SEP Actual Date:	Not reported
SEP Defaulted Date:	Not reported
SEP Type:	Not reported
SEP Type Description:	Not reported
Proposed Amount:	Not reported
Final Monetary Amount:	Not reported
Paid Amount:	Not reported
Final Count:	Not reported
Final Amount:	Not reported
Found Violation:	Yes
Agency Which Determined Violation:	State
Violation Short Description:	LDR - General
Date Violation was Determined:	19871118
Actual Return to Compliance Date:	19890818
Return to Compliance Qualifier:	Observed
Violation Responsible Agency:	State
Scheduled Compliance Date:	Not reported
Enforcement Identifier:	Not reported
Date of Enforcement Action:	Not reported

OMEGA CHEMICAL CORPORATION (Continued) **1000232419**

Enforcement Responsible Agency: Not reported
Enforcement Docket Number: Not reported
Enforcement Attorney: Not reported
Corrective Action Component: Not reported
Appeal Initiated Date: Not reported
Appeal Resolution Date: Not reported
Disposition Status Date: Not reported
Disposition Status: Not reported
Disposition Status Description: Not reported
Consent/Final Order Sequence Number:Not reported
Consent/Final Order Respondent Name: Not reported
Consent/Final Order Lead Agency: Not reported
Enforcement Type: Not reported
Enforcement Responsible Person: Not reported
Enforcement Responsible Sub-Organization: Not reported
SEP Sequence Number: Not reported
SEP Expenditure Amount: Not reported
SEP Scheduled Completion Date: Not reported
SEP Actual Date: Not reported
SEP Defaulted Date: Not reported
SEP Type: Not reported
SEP Type Description: Not reported
Proposed Amount: Not reported
Final Monetary Amount: Not reported
Paid Amount: Not reported
Final Count: Not reported
Final Amount: Not reported

Found Violation: Yes
Agency Which Determined Violation: State
Violation Short Description: LDR - General
Date Violation was Determined: 19900618
Actual Return to Compliance Date: 19910514
Return to Compliance Qualifier: Observed
Violation Responsible Agency: State
Scheduled Compliance Date: Not reported
Enforcement Identifier: Not reported
Date of Enforcement Action: Not reported
Enforcement Responsible Agency: Not reported
Enforcement Docket Number: Not reported
Enforcement Attorney: Not reported
Corrective Action Component: Not reported
Appeal Initiated Date: Not reported
Appeal Resolution Date: Not reported
Disposition Status Date: Not reported
Disposition Status: Not reported
Disposition Status Description: Not reported
Consent/Final Order Sequence Number:Not reported
Consent/Final Order Respondent Name: Not reported
Consent/Final Order Lead Agency: Not reported
Enforcement Type: Not reported
Enforcement Responsible Person: Not reported
Enforcement Responsible Sub-Organization: Not reported
SEP Sequence Number: Not reported
SEP Expenditure Amount: Not reported
SEP Scheduled Completion Date: Not reported
SEP Actual Date: Not reported

OMEGA CHEMICAL CORPORATION (Continued) **1000232419**

SEP Defaulted Date:	Not reported
SEP Type:	Not reported
SEP Type Description:	Not reported
Proposed Amount:	Not reported
Final Monetary Amount:	Not reported
Paid Amount:	Not reported
Final Count:	Not reported
Final Amount:	Not reported

Found Violation:	Yes
Agency Which Determined Violation:	State
Violation Short Description:	TSD - General
Date Violation was Determined:	19930120
Actual Return to Compliance Date:	19941025
Return to Compliance Qualifier:	Observed
Violation Responsible Agency:	State
Scheduled Compliance Date:	Not reported
Enforcement Identifier:	Not reported
Date of Enforcement Action:	Not reported
Enforcement Responsible Agency:	Not reported
Enforcement Docket Number:	Not reported
Enforcement Attorney:	Not reported
Corrective Action Component:	Not reported
Appeal Initiated Date:	Not reported
Appeal Resolution Date:	Not reported
Disposition Status Date:	Not reported
Disposition Status:	Not reported
Disposition Status Description:	Not reported
Consent/Final Order Sequence Number:	Not reported
Consent/Final Order Respondent Name:	Not reported
Consent/Final Order Lead Agency:	Not reported
Enforcement Type:	Not reported
Enforcement Responsible Person:	Not reported
Enforcement Responsible Sub-Organization:	Not reported
SEP Sequence Number:	Not reported
SEP Expenditure Amount:	Not reported
SEP Scheduled Completion Date:	Not reported
SEP Actual Date:	Not reported
SEP Defaulted Date:	Not reported
SEP Type:	Not reported
SEP Type Description:	Not reported
Proposed Amount:	Not reported
Final Monetary Amount:	Not reported
Paid Amount:	Not reported
Final Count:	Not reported
Final Amount:	Not reported

Found Violation:	Yes
Agency Which Determined Violation:	State
Violation Short Description:	LDR - General
Date Violation was Determined:	19900618
Actual Return to Compliance Date:	19910514
Return to Compliance Qualifier:	Observed
Violation Responsible Agency:	State
Scheduled Compliance Date:	Not reported
Enforcement Identifier:	Not reported
Date of Enforcement Action:	Not reported

OMEGA CHEMICAL CORPORATION (Continued) **1000232419**

Enforcement Responsible Agency: Not reported
Enforcement Docket Number: Not reported
Enforcement Attorney: Not reported
Corrective Action Component: Not reported
Appeal Initiated Date: Not reported
Appeal Resolution Date: Not reported
Disposition Status Date: Not reported
Disposition Status: Not reported
Disposition Status Description: Not reported
Consent/Final Order Sequence Number:Not reported
Consent/Final Order Respondent Name: Not reported
Consent/Final Order Lead Agency: Not reported
Enforcement Type: Not reported
Enforcement Responsible Person: Not reported
Enforcement Responsible Sub-Organization: Not reported
SEP Sequence Number: Not reported
SEP Expenditure Amount: Not reported
SEP Scheduled Completion Date: Not reported
SEP Actual Date: Not reported
SEP Defaulted Date: Not reported
SEP Type: Not reported
SEP Type Description: Not reported
Proposed Amount: Not reported
Final Monetary Amount: Not reported
Paid Amount: Not reported
Final Count: Not reported
Final Amount: Not reported

Found Violation: No
Agency Which Determined Violation: Not reported
Violation Short Description: Not reported
Date Violation was Determined: Not reported
Actual Return to Compliance Date: Not reported
Return to Compliance Qualifier: Not reported
Violation Responsible Agency: Not reported
Scheduled Compliance Date: Not reported
Enforcement Identifier: Not reported
Date of Enforcement Action: Not reported
Enforcement Responsible Agency: Not reported
Enforcement Docket Number: Not reported
Enforcement Attorney: Not reported
Corrective Action Component: Not reported
Appeal Initiated Date: Not reported
Appeal Resolution Date: Not reported
Disposition Status Date: Not reported
Disposition Status: Not reported
Disposition Status Description: Not reported
Consent/Final Order Sequence Number:Not reported
Consent/Final Order Respondent Name: Not reported
Consent/Final Order Lead Agency: Not reported
Enforcement Type: Not reported
Enforcement Responsible Person: Not reported
Enforcement Responsible Sub-Organization: Not reported
SEP Sequence Number: Not reported
SEP Expenditure Amount: Not reported
SEP Scheduled Completion Date: Not reported
SEP Actual Date: Not reported

OMEGA CHEMICAL CORPORATION (Continued) **1000232419**

SEP Defaulted Date:	Not reported
SEP Type:	Not reported
SEP Type Description:	Not reported
Proposed Amount:	Not reported
Final Monetary Amount:	Not reported
Paid Amount:	Not reported
Final Count:	Not reported
Final Amount:	Not reported

Found Violation:	Yes
Agency Which Determined Violation:	EPA
Violation Short Description:	LDR - General
Date Violation was Determined:	19871204
Actual Return to Compliance Date:	19960125
Return to Compliance Qualifier:	Observed
Violation Responsible Agency:	EPA
Scheduled Compliance Date:	19880309
Enforcement Identifier:	001
Date of Enforcement Action:	19880208
Enforcement Responsible Agency:	EPA
Enforcement Docket Number:	Not reported
Enforcement Attorney:	Not reported
Corrective Action Component:	No
Appeal Initiated Date:	Not reported
Appeal Resolution Date:	Not reported
Disposition Status Date:	Not reported
Disposition Status:	Not reported
Disposition Status Description:	Not reported
Consent/Final Order Sequence Number:	Not reported
Consent/Final Order Respondent Name:	Not reported
Consent/Final Order Lead Agency:	Not reported
Enforcement Type:	Not reported
Enforcement Responsible Person:	R9EPA
Enforcement Responsible Sub-Organization:	Not reported
SEP Sequence Number:	Not reported
SEP Expenditure Amount:	Not reported
SEP Scheduled Completion Date:	Not reported
SEP Actual Date:	Not reported
SEP Defaulted Date:	Not reported
SEP Type:	Not reported
SEP Type Description:	Not reported
Proposed Amount:	Not reported
Final Monetary Amount:	Not reported
Paid Amount:	Not reported
Final Count:	Not reported
Final Amount:	Not reported

Found Violation:	Yes
Agency Which Determined Violation:	State
Violation Short Description:	TSD - General
Date Violation was Determined:	19890821
Actual Return to Compliance Date:	19950325
Return to Compliance Qualifier:	Observed
Violation Responsible Agency:	State
Scheduled Compliance Date:	Not reported
Enforcement Identifier:	004
Date of Enforcement Action:	19891005

OMEGA CHEMICAL CORPORATION (Continued) **1000232419**

Enforcement Responsible Agency:	State
Enforcement Docket Number:	Not reported
Enforcement Attorney:	Not reported
Corrective Action Component:	No
Appeal Initiated Date:	Not reported
Appeal Resolution Date:	Not reported
Disposition Status Date:	Not reported
Disposition Status:	Not reported
Disposition Status Description:	Not reported
Consent/Final Order Sequence Number:	Not reported
Consent/Final Order Respondent Name:	Not reported
Consent/Final Order Lead Agency:	Not reported
Enforcement Type:	WRITTEN INFORMAL
Enforcement Responsible Person:	R9STA
Enforcement Responsible Sub-Organization:	Not reported
SEP Sequence Number:	Not reported
SEP Expenditure Amount:	Not reported
SEP Scheduled Completion Date:	Not reported
SEP Actual Date:	Not reported
SEP Defaulted Date:	Not reported
SEP Type:	Not reported
SEP Type Description:	Not reported
Proposed Amount:	Not reported
Final Monetary Amount:	Not reported
Paid Amount:	Not reported
Final Count:	Not reported
Final Amount:	Not reported

Found Violation:	Yes
Agency Which Determined Violation:	State
Violation Short Description:	LDR - General
Date Violation was Determined:	19871118
Actual Return to Compliance Date:	19890818
Return to Compliance Qualifier:	Observed
Violation Responsible Agency:	State
Scheduled Compliance Date:	Not reported
Enforcement Identifier:	Not reported
Date of Enforcement Action:	Not reported
Enforcement Responsible Agency:	Not reported
Enforcement Docket Number:	Not reported
Enforcement Attorney:	Not reported
Corrective Action Component:	Not reported
Appeal Initiated Date:	Not reported
Appeal Resolution Date:	Not reported
Disposition Status Date:	Not reported
Disposition Status:	Not reported
Disposition Status Description:	Not reported
Consent/Final Order Sequence Number:	Not reported
Consent/Final Order Respondent Name:	Not reported
Consent/Final Order Lead Agency:	Not reported
Enforcement Type:	Not reported
Enforcement Responsible Person:	Not reported
Enforcement Responsible Sub-Organization:	Not reported
SEP Sequence Number:	Not reported
SEP Expenditure Amount:	Not reported
SEP Scheduled Completion Date:	Not reported
SEP Actual Date:	Not reported

OMEGA CHEMICAL CORPORATION (Continued) **1000232419**

SEP Defaulted Date:	Not reported
SEP Type:	Not reported
SEP Type Description:	Not reported
Proposed Amount:	Not reported
Final Monetary Amount:	Not reported
Paid Amount:	Not reported
Final Count:	Not reported
Final Amount:	Not reported

Found Violation:	Yes
Agency Which Determined Violation:	State
Violation Short Description:	TSD - General
Date Violation was Determined:	19871118
Actual Return to Compliance Date:	19890818
Return to Compliance Qualifier:	Observed
Violation Responsible Agency:	State
Scheduled Compliance Date:	19880130
Enforcement Identifier:	001
Date of Enforcement Action:	19871118
Enforcement Responsible Agency:	State
Enforcement Docket Number:	Not reported
Enforcement Attorney:	Not reported
Corrective Action Component:	No
Appeal Initiated Date:	Not reported
Appeal Resolution Date:	Not reported
Disposition Status Date:	Not reported
Disposition Status:	Not reported
Disposition Status Description:	Not reported
Consent/Final Order Sequence Number:	Not reported
Consent/Final Order Respondent Name:	Not reported
Consent/Final Order Lead Agency:	Not reported
Enforcement Type:	WRITTEN INFORMAL
Enforcement Responsible Person:	R9STA
Enforcement Responsible Sub-Organization:	Not reported
SEP Sequence Number:	Not reported
SEP Expenditure Amount:	Not reported
SEP Scheduled Completion Date:	Not reported
SEP Actual Date:	Not reported
SEP Defaulted Date:	Not reported
SEP Type:	Not reported
SEP Type Description:	Not reported
Proposed Amount:	Not reported
Final Monetary Amount:	Not reported
Paid Amount:	Not reported
Final Count:	Not reported
Final Amount:	Not reported

Found Violation:	Yes
Agency Which Determined Violation:	State
Violation Short Description:	TSD - Closure/Post-Closure
Date Violation was Determined:	19871118
Actual Return to Compliance Date:	19890818
Return to Compliance Qualifier:	Observed
Violation Responsible Agency:	State
Scheduled Compliance Date:	19880130
Enforcement Identifier:	001
Date of Enforcement Action:	19871118

OMEGA CHEMICAL CORPORATION (Continued) **1000232419**

Enforcement Responsible Agency:	State
Enforcement Docket Number:	Not reported
Enforcement Attorney:	Not reported
Corrective Action Component:	No
Appeal Initiated Date:	Not reported
Appeal Resolution Date:	Not reported
Disposition Status Date:	Not reported
Disposition Status:	Not reported
Disposition Status Description:	Not reported
Consent/Final Order Sequence Number:	Not reported
Consent/Final Order Respondent Name:	Not reported
Consent/Final Order Lead Agency:	Not reported
Enforcement Type:	WRITTEN INFORMAL
Enforcement Responsible Person:	R9STA
Enforcement Responsible Sub-Organization:	Not reported
SEP Sequence Number:	Not reported
SEP Expenditure Amount:	Not reported
SEP Scheduled Completion Date:	Not reported
SEP Actual Date:	Not reported
SEP Defaulted Date:	Not reported
SEP Type:	Not reported
SEP Type Description:	Not reported
Proposed Amount:	Not reported
Final Monetary Amount:	Not reported
Paid Amount:	Not reported
Final Count:	Not reported
Final Amount:	Not reported

Found Violation:	Yes
Agency Which Determined Violation:	State
Violation Short Description:	LDR - General
Date Violation was Determined:	19890821
Actual Return to Compliance Date:	19950325
Return to Compliance Qualifier:	Observed
Violation Responsible Agency:	State
Scheduled Compliance Date:	Not reported
Enforcement Identifier:	Not reported
Date of Enforcement Action:	Not reported
Enforcement Responsible Agency:	Not reported
Enforcement Docket Number:	Not reported
Enforcement Attorney:	Not reported
Corrective Action Component:	Not reported
Appeal Initiated Date:	Not reported
Appeal Resolution Date:	Not reported
Disposition Status Date:	Not reported
Disposition Status:	Not reported
Disposition Status Description:	Not reported
Consent/Final Order Sequence Number:	Not reported
Consent/Final Order Respondent Name:	Not reported
Consent/Final Order Lead Agency:	Not reported
Enforcement Type:	Not reported
Enforcement Responsible Person:	Not reported
Enforcement Responsible Sub-Organization:	Not reported
SEP Sequence Number:	Not reported
SEP Expenditure Amount:	Not reported
SEP Scheduled Completion Date:	Not reported
SEP Actual Date:	Not reported

OMEGA CHEMICAL CORPORATION (Continued) **1000232419**

SEP Defaulted Date:	Not reported
SEP Type:	Not reported
SEP Type Description:	Not reported
Proposed Amount:	Not reported
Final Monetary Amount:	Not reported
Paid Amount:	Not reported
Final Count:	Not reported
Final Amount:	Not reported

Found Violation:	Yes
Agency Which Determined Violation:	State
Violation Short Description:	Formal Enforcement Agreement or Order
Date Violation was Determined:	19930120
Actual Return to Compliance Date:	19941025
Return to Compliance Qualifier:	Observed
Violation Responsible Agency:	State
Scheduled Compliance Date:	Not reported
Enforcement Identifier:	Not reported
Date of Enforcement Action:	Not reported
Enforcement Responsible Agency:	Not reported
Enforcement Docket Number:	Not reported
Enforcement Attorney:	Not reported
Corrective Action Component:	Not reported
Appeal Initiated Date:	Not reported
Appeal Resolution Date:	Not reported
Disposition Status Date:	Not reported
Disposition Status:	Not reported
Disposition Status Description:	Not reported
Consent/Final Order Sequence Number:	Not reported
Consent/Final Order Respondent Name:	Not reported
Consent/Final Order Lead Agency:	Not reported
Enforcement Type:	Not reported
Enforcement Responsible Person:	Not reported
Enforcement Responsible Sub-Organization:	Not reported
SEP Sequence Number:	Not reported
SEP Expenditure Amount:	Not reported
SEP Scheduled Completion Date:	Not reported
SEP Actual Date:	Not reported
SEP Defaulted Date:	Not reported
SEP Type:	Not reported
SEP Type Description:	Not reported
Proposed Amount:	Not reported
Final Monetary Amount:	Not reported
Paid Amount:	Not reported
Final Count:	Not reported
Final Amount:	Not reported

Found Violation:	Yes
Agency Which Determined Violation:	EPA
Violation Short Description:	LDR - General
Date Violation was Determined:	19871204
Actual Return to Compliance Date:	19960125
Return to Compliance Qualifier:	Observed
Violation Responsible Agency:	EPA
Scheduled Compliance Date:	19880309
Enforcement Identifier:	001
Date of Enforcement Action:	19880208

OMEGA CHEMICAL CORPORATION (Continued) **1000232419**

Enforcement Responsible Agency:	EPA
Enforcement Docket Number:	Not reported
Enforcement Attorney:	Not reported
Corrective Action Component:	No
Appeal Initiated Date:	Not reported
Appeal Resolution Date:	Not reported
Disposition Status Date:	Not reported
Disposition Status:	Not reported
Disposition Status Description:	Not reported
Consent/Final Order Sequence Number:	Not reported
Consent/Final Order Respondent Name:	Not reported
Consent/Final Order Lead Agency:	Not reported
Enforcement Type:	Not reported
Enforcement Responsible Person:	R9EPA
Enforcement Responsible Sub-Organization:	Not reported
SEP Sequence Number:	Not reported
SEP Expenditure Amount:	Not reported
SEP Scheduled Completion Date:	Not reported
SEP Actual Date:	Not reported
SEP Defaulted Date:	Not reported
SEP Type:	Not reported
SEP Type Description:	Not reported
Proposed Amount:	Not reported
Final Monetary Amount:	Not reported
Paid Amount:	Not reported
Final Count:	Not reported
Final Amount:	Not reported

Found Violation:	Yes
Agency Which Determined Violation:	EPA
Violation Short Description:	TSD - Financial Requirements
Date Violation was Determined:	19911121
Actual Return to Compliance Date:	19920101
Return to Compliance Qualifier:	Unverifiable
Violation Responsible Agency:	EPA
Scheduled Compliance Date:	Not reported
Enforcement Identifier:	009
Date of Enforcement Action:	19900803
Enforcement Responsible Agency:	State
Enforcement Docket Number:	Not reported
Enforcement Attorney:	Not reported
Corrective Action Component:	No
Appeal Initiated Date:	Not reported
Appeal Resolution Date:	Not reported
Disposition Status Date:	Not reported
Disposition Status:	Not reported
Disposition Status Description:	Not reported
Consent/Final Order Sequence Number:	Not reported
Consent/Final Order Respondent Name:	Not reported
Consent/Final Order Lead Agency:	Not reported
Enforcement Type:	WRITTEN INFORMAL
Enforcement Responsible Person:	R9STA
Enforcement Responsible Sub-Organization:	Not reported
SEP Sequence Number:	Not reported
SEP Expenditure Amount:	Not reported
SEP Scheduled Completion Date:	Not reported
SEP Actual Date:	Not reported

OMEGA CHEMICAL CORPORATION (Continued) **1000232419**

SEP Defaulted Date:	Not reported
SEP Type:	Not reported
SEP Type Description:	Not reported
Proposed Amount:	Not reported
Final Monetary Amount:	Not reported
Paid Amount:	Not reported
Final Count:	Not reported
Final Amount:	Not reported

Found Violation:	Yes
Agency Which Determined Violation:	State
Violation Short Description:	TSD - General
Date Violation was Determined:	19871118
Actual Return to Compliance Date:	19890818
Return to Compliance Qualifier:	Observed
Violation Responsible Agency:	State
Scheduled Compliance Date:	19880130
Enforcement Identifier:	001
Date of Enforcement Action:	19871118
Enforcement Responsible Agency:	State
Enforcement Docket Number:	Not reported
Enforcement Attorney:	Not reported
Corrective Action Component:	No
Appeal Initiated Date:	Not reported
Appeal Resolution Date:	Not reported
Disposition Status Date:	Not reported
Disposition Status:	Not reported
Disposition Status Description:	Not reported
Consent/Final Order Sequence Number:	Not reported
Consent/Final Order Respondent Name:	Not reported
Consent/Final Order Lead Agency:	Not reported
Enforcement Type:	WRITTEN INFORMAL
Enforcement Responsible Person:	R9STA
Enforcement Responsible Sub-Organization:	Not reported
SEP Sequence Number:	Not reported
SEP Expenditure Amount:	Not reported
SEP Scheduled Completion Date:	Not reported
SEP Actual Date:	Not reported
SEP Defaulted Date:	Not reported
SEP Type:	Not reported
SEP Type Description:	Not reported
Proposed Amount:	Not reported
Final Monetary Amount:	Not reported
Paid Amount:	Not reported
Final Count:	Not reported
Final Amount:	Not reported

Found Violation:	Yes
Agency Which Determined Violation:	State
Violation Short Description:	TSD - General
Date Violation was Determined:	19890821
Actual Return to Compliance Date:	19950325
Return to Compliance Qualifier:	Observed
Violation Responsible Agency:	State
Scheduled Compliance Date:	Not reported
Enforcement Identifier:	Not reported
Date of Enforcement Action:	Not reported

OMEGA CHEMICAL CORPORATION (Continued) **1000232419**

Enforcement Responsible Agency: Not reported
Enforcement Docket Number: Not reported
Enforcement Attorney: Not reported
Corrective Action Component: Not reported
Appeal Initiated Date: Not reported
Appeal Resolution Date: Not reported
Disposition Status Date: Not reported
Disposition Status: Not reported
Disposition Status Description: Not reported
Consent/Final Order Sequence Number:Not reported
Consent/Final Order Respondent Name: Not reported
Consent/Final Order Lead Agency: Not reported
Enforcement Type: Not reported
Enforcement Responsible Person: Not reported
Enforcement Responsible Sub-Organization: Not reported
SEP Sequence Number: Not reported
SEP Expenditure Amount: Not reported
SEP Scheduled Completion Date: Not reported
SEP Actual Date: Not reported
SEP Defaulted Date: Not reported
SEP Type: Not reported
SEP Type Description: Not reported
Proposed Amount: Not reported
Final Monetary Amount: Not reported
Paid Amount: Not reported
Final Count: Not reported
Final Amount: Not reported

Found Violation: Yes
Agency Which Determined Violation: State
Violation Short Description: TSD - General
Date Violation was Determined: 19871118
Actual Return to Compliance Date: 19890818
Return to Compliance Qualifier: Observed
Violation Responsible Agency: State
Scheduled Compliance Date: 19880130
Enforcement Identifier: 002
Date of Enforcement Action: 19881230
Enforcement Responsible Agency: State
Enforcement Docket Number: Not reported
Enforcement Attorney: Not reported
Corrective Action Component: No
Appeal Initiated Date: Not reported
Appeal Resolution Date: Not reported
Disposition Status Date: Not reported
Disposition Status: Not reported
Disposition Status Description: Not reported
Consent/Final Order Sequence Number:Not reported
Consent/Final Order Respondent Name: Not reported
Consent/Final Order Lead Agency: Not reported
Enforcement Type: WRITTEN INFORMAL
Enforcement Responsible Person: R9STA
Enforcement Responsible Sub-Organization: Not reported
SEP Sequence Number: Not reported
SEP Expenditure Amount: Not reported
SEP Scheduled Completion Date: Not reported
SEP Actual Date: Not reported

OMEGA CHEMICAL CORPORATION (Continued) **1000232419**

SEP Defaulted Date:	Not reported
SEP Type:	Not reported
SEP Type Description:	Not reported
Proposed Amount:	Not reported
Final Monetary Amount:	Not reported
Paid Amount:	Not reported
Final Count:	Not reported
Final Amount:	Not reported
Found Violation:	No
Agency Which Determined Violation:	Not reported
Violation Short Description:	Not reported
Date Violation was Determined:	Not reported
Actual Return to Compliance Date:	Not reported
Return to Compliance Qualifier:	Not reported
Violation Responsible Agency:	Not reported
Scheduled Compliance Date:	Not reported
Enforcement Identifier:	Not reported
Date of Enforcement Action:	Not reported
Enforcement Responsible Agency:	Not reported
Enforcement Docket Number:	Not reported
Enforcement Attorney:	Not reported
Corrective Action Component:	Not reported
Appeal Initiated Date:	Not reported
Appeal Resolution Date:	Not reported
Disposition Status Date:	Not reported
Disposition Status:	Not reported
Disposition Status Description:	Not reported
Consent/Final Order Sequence Number:	Not reported
Consent/Final Order Respondent Name:	Not reported
Consent/Final Order Lead Agency:	Not reported
Enforcement Type:	Not reported
Enforcement Responsible Person:	Not reported
Enforcement Responsible Sub-Organization:	Not reported
SEP Sequence Number:	Not reported
SEP Expenditure Amount:	Not reported
SEP Scheduled Completion Date:	Not reported
SEP Actual Date:	Not reported
SEP Defaulted Date:	Not reported
SEP Type:	Not reported
SEP Type Description:	Not reported
Proposed Amount:	Not reported
Final Monetary Amount:	Not reported
Paid Amount:	Not reported
Final Count:	Not reported
Final Amount:	Not reported
Found Violation:	Yes
Agency Which Determined Violation:	State
Violation Short Description:	Generators - General
Date Violation was Determined:	19921209
Actual Return to Compliance Date:	19930202
Return to Compliance Qualifier:	Observed
Violation Responsible Agency:	State
Scheduled Compliance Date:	Not reported
Enforcement Identifier:	Not reported
Date of Enforcement Action:	Not reported

OMEGA CHEMICAL CORPORATION (Continued) **1000232419**

Enforcement Responsible Agency: Not reported
Enforcement Docket Number: Not reported
Enforcement Attorney: Not reported
Corrective Action Component: Not reported
Appeal Initiated Date: Not reported
Appeal Resolution Date: Not reported
Disposition Status Date: Not reported
Disposition Status: Not reported
Disposition Status Description: Not reported
Consent/Final Order Sequence Number:Not reported
Consent/Final Order Respondent Name: Not reported
Consent/Final Order Lead Agency: Not reported
Enforcement Type: Not reported
Enforcement Responsible Person: Not reported
Enforcement Responsible Sub-Organization: Not reported
SEP Sequence Number: Not reported
SEP Expenditure Amount: Not reported
SEP Scheduled Completion Date: Not reported
SEP Actual Date: Not reported
SEP Defaulted Date: Not reported
SEP Type: Not reported
SEP Type Description: Not reported
Proposed Amount: Not reported
Final Monetary Amount: Not reported
Paid Amount: Not reported
Final Count: Not reported
Final Amount: Not reported

Found Violation: Yes
Agency Which Determined Violation: State
Violation Short Description: LDR - General
Date Violation was Determined: 19890821
Actual Return to Compliance Date: 19950325
Return to Compliance Qualifier: Observed
Violation Responsible Agency: State
Scheduled Compliance Date: Not reported
Enforcement Identifier: 004
Date of Enforcement Action: 19891005
Enforcement Responsible Agency: State
Enforcement Docket Number: Not reported
Enforcement Attorney: Not reported
Corrective Action Component: No
Appeal Initiated Date: Not reported
Appeal Resolution Date: Not reported
Disposition Status Date: Not reported
Disposition Status: Not reported
Disposition Status Description: Not reported
Consent/Final Order Sequence Number:Not reported
Consent/Final Order Respondent Name: Not reported
Consent/Final Order Lead Agency: Not reported
Enforcement Type: WRITTEN INFORMAL
Enforcement Responsible Person: R9STA
Enforcement Responsible Sub-Organization: Not reported
SEP Sequence Number: Not reported
SEP Expenditure Amount: Not reported
SEP Scheduled Completion Date: Not reported
SEP Actual Date: Not reported

OMEGA CHEMICAL CORPORATION (Continued) **1000232419**

SEP Defaulted Date:	Not reported
SEP Type:	Not reported
SEP Type Description:	Not reported
Proposed Amount:	Not reported
Final Monetary Amount:	Not reported
Paid Amount:	Not reported
Final Count:	Not reported
Final Amount:	Not reported

Found Violation:	Yes
Agency Which Determined Violation:	State
Violation Short Description:	TSD - Financial Requirements
Date Violation was Determined:	19960611
Actual Return to Compliance Date:	19970101
Return to Compliance Qualifier:	Unverifiable
Violation Responsible Agency:	State
Scheduled Compliance Date:	Not reported
Enforcement Identifier:	Not reported
Date of Enforcement Action:	Not reported
Enforcement Responsible Agency:	Not reported
Enforcement Docket Number:	Not reported
Enforcement Attorney:	Not reported
Corrective Action Component:	Not reported
Appeal Initiated Date:	Not reported
Appeal Resolution Date:	Not reported
Disposition Status Date:	Not reported
Disposition Status:	Not reported
Disposition Status Description:	Not reported
Consent/Final Order Sequence Number:	Not reported
Consent/Final Order Respondent Name:	Not reported
Consent/Final Order Lead Agency:	Not reported
Enforcement Type:	Not reported
Enforcement Responsible Person:	Not reported
Enforcement Responsible Sub-Organization:	Not reported
SEP Sequence Number:	Not reported
SEP Expenditure Amount:	Not reported
SEP Scheduled Completion Date:	Not reported
SEP Actual Date:	Not reported
SEP Defaulted Date:	Not reported
SEP Type:	Not reported
SEP Type Description:	Not reported
Proposed Amount:	Not reported
Final Monetary Amount:	Not reported
Paid Amount:	Not reported
Final Count:	Not reported
Final Amount:	Not reported

Found Violation:	Yes
Agency Which Determined Violation:	EPA
Violation Short Description:	TSD - General
Date Violation was Determined:	19871204
Actual Return to Compliance Date:	19960125
Return to Compliance Qualifier:	Observed
Violation Responsible Agency:	EPA
Scheduled Compliance Date:	19880309
Enforcement Identifier:	001
Date of Enforcement Action:	19880208

OMEGA CHEMICAL CORPORATION (Continued) **1000232419**

Enforcement Responsible Agency:	EPA
Enforcement Docket Number:	Not reported
Enforcement Attorney:	Not reported
Corrective Action Component:	No
Appeal Initiated Date:	Not reported
Appeal Resolution Date:	Not reported
Disposition Status Date:	Not reported
Disposition Status:	Not reported
Disposition Status Description:	Not reported
Consent/Final Order Sequence Number:	Not reported
Consent/Final Order Respondent Name:	Not reported
Consent/Final Order Lead Agency:	Not reported
Enforcement Type:	Not reported
Enforcement Responsible Person:	R9EPA
Enforcement Responsible Sub-Organization:	Not reported
SEP Sequence Number:	Not reported
SEP Expenditure Amount:	Not reported
SEP Scheduled Completion Date:	Not reported
SEP Actual Date:	Not reported
SEP Defaulted Date:	Not reported
SEP Type:	Not reported
SEP Type Description:	Not reported
Proposed Amount:	Not reported
Final Monetary Amount:	Not reported
Paid Amount:	Not reported
Final Count:	Not reported
Final Amount:	Not reported

Found Violation:	Yes
Agency Which Determined Violation:	State
Violation Short Description:	TSD - General
Date Violation was Determined:	19941025
Actual Return to Compliance Date:	19950325
Return to Compliance Qualifier:	Observed
Violation Responsible Agency:	EPA
Scheduled Compliance Date:	Not reported
Enforcement Identifier:	Not reported
Date of Enforcement Action:	Not reported
Enforcement Responsible Agency:	Not reported
Enforcement Docket Number:	Not reported
Enforcement Attorney:	Not reported
Corrective Action Component:	Not reported
Appeal Initiated Date:	Not reported
Appeal Resolution Date:	Not reported
Disposition Status Date:	Not reported
Disposition Status:	Not reported
Disposition Status Description:	Not reported
Consent/Final Order Sequence Number:	Not reported
Consent/Final Order Respondent Name:	Not reported
Consent/Final Order Lead Agency:	Not reported
Enforcement Type:	Not reported
Enforcement Responsible Person:	Not reported
Enforcement Responsible Sub-Organization:	Not reported
SEP Sequence Number:	Not reported
SEP Expenditure Amount:	Not reported
SEP Scheduled Completion Date:	Not reported
SEP Actual Date:	Not reported

OMEGA CHEMICAL CORPORATION (Continued) **1000232419**

SEP Defaulted Date:	Not reported
SEP Type:	Not reported
SEP Type Description:	Not reported
Proposed Amount:	Not reported
Final Monetary Amount:	Not reported
Paid Amount:	Not reported
Final Count:	Not reported
Final Amount:	Not reported
Found Violation:	Yes
Agency Which Determined Violation:	State
Violation Short Description:	TSD - General
Date Violation was Determined:	19910514
Actual Return to Compliance Date:	19921013
Return to Compliance Qualifier:	Observed
Violation Responsible Agency:	State
Scheduled Compliance Date:	Not reported
Enforcement Identifier:	Not reported
Date of Enforcement Action:	Not reported
Enforcement Responsible Agency:	Not reported
Enforcement Docket Number:	Not reported
Enforcement Attorney:	Not reported
Corrective Action Component:	Not reported
Appeal Initiated Date:	Not reported
Appeal Resolution Date:	Not reported
Disposition Status Date:	Not reported
Disposition Status:	Not reported
Disposition Status Description:	Not reported
Consent/Final Order Sequence Number:	Not reported
Consent/Final Order Respondent Name:	Not reported
Consent/Final Order Lead Agency:	Not reported
Enforcement Type:	Not reported
Enforcement Responsible Person:	Not reported
Enforcement Responsible Sub-Organization:	Not reported
SEP Sequence Number:	Not reported
SEP Expenditure Amount:	Not reported
SEP Scheduled Completion Date:	Not reported
SEP Actual Date:	Not reported
SEP Defaulted Date:	Not reported
SEP Type:	Not reported
SEP Type Description:	Not reported
Proposed Amount:	Not reported
Final Monetary Amount:	Not reported
Paid Amount:	Not reported
Final Count:	Not reported
Final Amount:	Not reported
Found Violation:	No
Agency Which Determined Violation:	Not reported
Violation Short Description:	Not reported
Date Violation was Determined:	Not reported
Actual Return to Compliance Date:	Not reported
Return to Compliance Qualifier:	Not reported
Violation Responsible Agency:	Not reported
Scheduled Compliance Date:	Not reported
Enforcement Identifier:	Not reported
Date of Enforcement Action:	Not reported

OMEGA CHEMICAL CORPORATION (Continued) **1000232419**

Enforcement Responsible Agency: Not reported
Enforcement Docket Number: Not reported
Enforcement Attorney: Not reported
Corrective Action Component: Not reported
Appeal Initiated Date: Not reported
Appeal Resolution Date: Not reported
Disposition Status Date: Not reported
Disposition Status: Not reported
Disposition Status Description: Not reported
Consent/Final Order Sequence Number:Not reported
Consent/Final Order Respondent Name: Not reported
Consent/Final Order Lead Agency: Not reported
Enforcement Type: Not reported
Enforcement Responsible Person: Not reported
Enforcement Responsible Sub-Organization: Not reported
SEP Sequence Number: Not reported
SEP Expenditure Amount: Not reported
SEP Scheduled Completion Date: Not reported
SEP Actual Date: Not reported
SEP Defaulted Date: Not reported
SEP Type: Not reported
SEP Type Description: Not reported
Proposed Amount: Not reported
Final Monetary Amount: Not reported
Paid Amount: Not reported
Final Count: Not reported
Final Amount: Not reported

Found Violation: No
Agency Which Determined Violation: Not reported
Violation Short Description: Not reported
Date Violation was Determined: Not reported
Actual Return to Compliance Date: Not reported
Return to Compliance Qualifier: Not reported
Violation Responsible Agency: Not reported
Scheduled Compliance Date: Not reported
Enforcement Identifier: Not reported
Date of Enforcement Action: Not reported
Enforcement Responsible Agency: Not reported
Enforcement Docket Number: Not reported
Enforcement Attorney: Not reported
Corrective Action Component: Not reported
Appeal Initiated Date: Not reported
Appeal Resolution Date: Not reported
Disposition Status Date: Not reported
Disposition Status: Not reported
Disposition Status Description: Not reported
Consent/Final Order Sequence Number:Not reported
Consent/Final Order Respondent Name: Not reported
Consent/Final Order Lead Agency: Not reported
Enforcement Type: Not reported
Enforcement Responsible Person: Not reported
Enforcement Responsible Sub-Organization: Not reported
SEP Sequence Number: Not reported
SEP Expenditure Amount: Not reported
SEP Scheduled Completion Date: Not reported
SEP Actual Date: Not reported

OMEGA CHEMICAL CORPORATION (Continued) **1000232419**

SEP Defaulted Date:	Not reported
SEP Type:	Not reported
SEP Type Description:	Not reported
Proposed Amount:	Not reported
Final Monetary Amount:	Not reported
Paid Amount:	Not reported
Final Count:	Not reported
Final Amount:	Not reported

Found Violation:	Yes
Agency Which Determined Violation:	State
Violation Short Description:	LDR - General
Date Violation was Determined:	19890821
Actual Return to Compliance Date:	19900618
Return to Compliance Qualifier:	Observed
Violation Responsible Agency:	State
Scheduled Compliance Date:	Not reported
Enforcement Identifier:	Not reported
Date of Enforcement Action:	Not reported
Enforcement Responsible Agency:	Not reported
Enforcement Docket Number:	Not reported
Enforcement Attorney:	Not reported
Corrective Action Component:	Not reported
Appeal Initiated Date:	Not reported
Appeal Resolution Date:	Not reported
Disposition Status Date:	Not reported
Disposition Status:	Not reported
Disposition Status Description:	Not reported
Consent/Final Order Sequence Number:	Not reported
Consent/Final Order Respondent Name:	Not reported
Consent/Final Order Lead Agency:	Not reported
Enforcement Type:	Not reported
Enforcement Responsible Person:	Not reported
Enforcement Responsible Sub-Organization:	Not reported
SEP Sequence Number:	Not reported
SEP Expenditure Amount:	Not reported
SEP Scheduled Completion Date:	Not reported
SEP Actual Date:	Not reported
SEP Defaulted Date:	Not reported
SEP Type:	Not reported
SEP Type Description:	Not reported
Proposed Amount:	Not reported
Final Monetary Amount:	Not reported
Paid Amount:	Not reported
Final Count:	Not reported
Final Amount:	Not reported

Found Violation:	Yes
Agency Which Determined Violation:	State
Violation Short Description:	TSD - Financial Requirements
Date Violation was Determined:	19890828
Actual Return to Compliance Date:	19950325
Return to Compliance Qualifier:	Observed
Violation Responsible Agency:	State
Scheduled Compliance Date:	Not reported
Enforcement Identifier:	005
Date of Enforcement Action:	19891212

OMEGA CHEMICAL CORPORATION (Continued) **1000232419**

Enforcement Responsible Agency:	State
Enforcement Docket Number:	Not reported
Enforcement Attorney:	Not reported
Corrective Action Component:	No
Appeal Initiated Date:	Not reported
Appeal Resolution Date:	Not reported
Disposition Status Date:	Not reported
Disposition Status:	Not reported
Disposition Status Description:	Not reported
Consent/Final Order Sequence Number:	Not reported
Consent/Final Order Respondent Name:	Not reported
Consent/Final Order Lead Agency:	Not reported
Enforcement Type:	INITIAL 3008(A) COMPLIANCE
Enforcement Responsible Person:	R9STA
Enforcement Responsible Sub-Organization:	Not reported
SEP Sequence Number:	Not reported
SEP Expenditure Amount:	Not reported
SEP Scheduled Completion Date:	Not reported
SEP Actual Date:	Not reported
SEP Defaulted Date:	Not reported
SEP Type:	Not reported
SEP Type Description:	Not reported
Proposed Amount:	Not reported
Final Monetary Amount:	Not reported
Paid Amount:	Not reported
Final Count:	Not reported
Final Amount:	Not reported

Found Violation:	Yes
Agency Which Determined Violation:	State
Violation Short Description:	TSD - General
Date Violation was Determined:	19900618
Actual Return to Compliance Date:	19921013
Return to Compliance Qualifier:	Observed
Violation Responsible Agency:	State
Scheduled Compliance Date:	Not reported
Enforcement Identifier:	Not reported
Date of Enforcement Action:	Not reported
Enforcement Responsible Agency:	Not reported
Enforcement Docket Number:	Not reported
Enforcement Attorney:	Not reported
Corrective Action Component:	Not reported
Appeal Initiated Date:	Not reported
Appeal Resolution Date:	Not reported
Disposition Status Date:	Not reported
Disposition Status:	Not reported
Disposition Status Description:	Not reported
Consent/Final Order Sequence Number:	Not reported
Consent/Final Order Respondent Name:	Not reported
Consent/Final Order Lead Agency:	Not reported
Enforcement Type:	Not reported
Enforcement Responsible Person:	Not reported
Enforcement Responsible Sub-Organization:	Not reported
SEP Sequence Number:	Not reported
SEP Expenditure Amount:	Not reported
SEP Scheduled Completion Date:	Not reported
SEP Actual Date:	Not reported

OMEGA CHEMICAL CORPORATION (Continued) **1000232419**

SEP Defaulted Date:	Not reported
SEP Type:	Not reported
SEP Type Description:	Not reported
Proposed Amount:	Not reported
Final Monetary Amount:	Not reported
Paid Amount:	Not reported
Final Count:	Not reported
Final Amount:	Not reported
Found Violation:	No
Agency Which Determined Violation:	Not reported
Violation Short Description:	Not reported
Date Violation was Determined:	Not reported
Actual Return to Compliance Date:	Not reported
Return to Compliance Qualifier:	Not reported
Violation Responsible Agency:	Not reported
Scheduled Compliance Date:	Not reported
Enforcement Identifier:	Not reported
Date of Enforcement Action:	Not reported
Enforcement Responsible Agency:	Not reported
Enforcement Docket Number:	Not reported
Enforcement Attorney:	Not reported
Corrective Action Component:	Not reported
Appeal Initiated Date:	Not reported
Appeal Resolution Date:	Not reported
Disposition Status Date:	Not reported
Disposition Status:	Not reported
Disposition Status Description:	Not reported
Consent/Final Order Sequence Number:	Not reported
Consent/Final Order Respondent Name:	Not reported
Consent/Final Order Lead Agency:	Not reported
Enforcement Type:	Not reported
Enforcement Responsible Person:	Not reported
Enforcement Responsible Sub-Organization:	Not reported
SEP Sequence Number:	Not reported
SEP Expenditure Amount:	Not reported
SEP Scheduled Completion Date:	Not reported
SEP Actual Date:	Not reported
SEP Defaulted Date:	Not reported
SEP Type:	Not reported
SEP Type Description:	Not reported
Proposed Amount:	Not reported
Final Monetary Amount:	Not reported
Paid Amount:	Not reported
Final Count:	Not reported
Final Amount:	Not reported
Found Violation:	Yes
Agency Which Determined Violation:	State
Violation Short Description:	TSD - Financial Requirements
Date Violation was Determined:	19900525
Actual Return to Compliance Date:	19950325
Return to Compliance Qualifier:	Observed
Violation Responsible Agency:	State
Scheduled Compliance Date:	Not reported
Enforcement Identifier:	Not reported
Date of Enforcement Action:	Not reported

OMEGA CHEMICAL CORPORATION (Continued) **1000232419**

Enforcement Responsible Agency: Not reported
Enforcement Docket Number: Not reported
Enforcement Attorney: Not reported
Corrective Action Component: Not reported
Appeal Initiated Date: Not reported
Appeal Resolution Date: Not reported
Disposition Status Date: Not reported
Disposition Status: Not reported
Disposition Status Description: Not reported
Consent/Final Order Sequence Number:Not reported
Consent/Final Order Respondent Name: Not reported
Consent/Final Order Lead Agency: Not reported
Enforcement Type: Not reported
Enforcement Responsible Person: Not reported
Enforcement Responsible Sub-Organization: Not reported
SEP Sequence Number: Not reported
SEP Expenditure Amount: Not reported
SEP Scheduled Completion Date: Not reported
SEP Actual Date: Not reported
SEP Defaulted Date: Not reported
SEP Type: Not reported
SEP Type Description: Not reported
Proposed Amount: Not reported
Final Monetary Amount: Not reported
Paid Amount: Not reported
Final Count: Not reported
Final Amount: Not reported

Found Violation: Yes
Agency Which Determined Violation: State
Violation Short Description: TSD - Financial Requirements
Date Violation was Determined: 19871204
Actual Return to Compliance Date: 19950325
Return to Compliance Qualifier: Observed
Violation Responsible Agency: State
Scheduled Compliance Date: 19890515
Enforcement Identifier: 003
Date of Enforcement Action: 19880415
Enforcement Responsible Agency: State
Enforcement Docket Number: Not reported
Enforcement Attorney: Not reported
Corrective Action Component: No
Appeal Initiated Date: Not reported
Appeal Resolution Date: Not reported
Disposition Status Date: Not reported
Disposition Status: Not reported
Disposition Status Description: Not reported
Consent/Final Order Sequence Number:Not reported
Consent/Final Order Respondent Name: Not reported
Consent/Final Order Lead Agency: Not reported
Enforcement Type: INITIAL 3008(A) COMPLIANCE
Enforcement Responsible Person: R9STA
Enforcement Responsible Sub-Organization: Not reported
SEP Sequence Number: Not reported
SEP Expenditure Amount: Not reported
SEP Scheduled Completion Date: Not reported
SEP Actual Date: Not reported

OMEGA CHEMICAL CORPORATION (Continued) **1000232419**

SEP Defaulted Date:	Not reported
SEP Type:	Not reported
SEP Type Description:	Not reported
Proposed Amount:	Not reported
Final Monetary Amount:	Not reported
Paid Amount:	Not reported
Final Count:	Not reported
Final Amount:	Not reported

Found Violation:	No
Agency Which Determined Violation:	Not reported
Violation Short Description:	Not reported
Date Violation was Determined:	Not reported
Actual Return to Compliance Date:	Not reported
Return to Compliance Qualifier:	Not reported
Violation Responsible Agency:	Not reported
Scheduled Compliance Date:	Not reported
Enforcement Identifier:	Not reported
Date of Enforcement Action:	Not reported
Enforcement Responsible Agency:	Not reported
Enforcement Docket Number:	Not reported
Enforcement Attorney:	Not reported
Corrective Action Component:	Not reported
Appeal Initiated Date:	Not reported
Appeal Resolution Date:	Not reported
Disposition Status Date:	Not reported
Disposition Status:	Not reported
Disposition Status Description:	Not reported
Consent/Final Order Sequence Number:	Not reported
Consent/Final Order Respondent Name:	Not reported
Consent/Final Order Lead Agency:	Not reported
Enforcement Type:	Not reported
Enforcement Responsible Person:	Not reported
Enforcement Responsible Sub-Organization:	Not reported
SEP Sequence Number:	Not reported
SEP Expenditure Amount:	Not reported
SEP Scheduled Completion Date:	Not reported
SEP Actual Date:	Not reported
SEP Defaulted Date:	Not reported
SEP Type:	Not reported
SEP Type Description:	Not reported
Proposed Amount:	Not reported
Final Monetary Amount:	Not reported
Paid Amount:	Not reported
Final Count:	Not reported
Final Amount:	Not reported

Found Violation:	Yes
Agency Which Determined Violation:	State
Violation Short Description:	TSD - Closure/Post-Closure
Date Violation was Determined:	19871118
Actual Return to Compliance Date:	19890818
Return to Compliance Qualifier:	Observed
Violation Responsible Agency:	State
Scheduled Compliance Date:	19880130
Enforcement Identifier:	002
Date of Enforcement Action:	19881230

OMEGA CHEMICAL CORPORATION (Continued) **1000232419**

Enforcement Responsible Agency:	State
Enforcement Docket Number:	Not reported
Enforcement Attorney:	Not reported
Corrective Action Component:	No
Appeal Initiated Date:	Not reported
Appeal Resolution Date:	Not reported
Disposition Status Date:	Not reported
Disposition Status:	Not reported
Disposition Status Description:	Not reported
Consent/Final Order Sequence Number:	Not reported
Consent/Final Order Respondent Name:	Not reported
Consent/Final Order Lead Agency:	Not reported
Enforcement Type:	WRITTEN INFORMAL
Enforcement Responsible Person:	R9STA
Enforcement Responsible Sub-Organization:	Not reported
SEP Sequence Number:	Not reported
SEP Expenditure Amount:	Not reported
SEP Scheduled Completion Date:	Not reported
SEP Actual Date:	Not reported
SEP Defaulted Date:	Not reported
SEP Type:	Not reported
SEP Type Description:	Not reported
Proposed Amount:	Not reported
Final Monetary Amount:	Not reported
Paid Amount:	Not reported
Final Count:	Not reported
Final Amount:	Not reported

Evaluation Action Summary:

Evaluation Date:	19941025
Evaluation Responsible Agency:	State
Found Violation:	Yes
Evaluation Type Description:	COMPLIANCE EVALUATION INSPECTION ON-SITE
Evaluation Responsible Person Identifier:	R9STA
Evaluation Responsible Sub-Organization:	Not reported
Actual Return to Compliance Date:	19950325
Scheduled Compliance Date:	Not reported
Date of Request:	Not reported
Date Response Received:	Not reported
Request Agency:	Not reported
Former Citation:	Not reported

Evaluation Date:	19890821
Evaluation Responsible Agency:	State
Found Violation:	Yes
Evaluation Type Description:	COMPLIANCE EVALUATION INSPECTION ON-SITE
Evaluation Responsible Person Identifier:	R9STA
Evaluation Responsible Sub-Organization:	Not reported
Actual Return to Compliance Date:	19900618
Scheduled Compliance Date:	Not reported
Date of Request:	Not reported
Date Response Received:	Not reported
Request Agency:	Not reported
Former Citation:	Not reported

Evaluation Date:	19871118
Evaluation Responsible Agency:	State

OMEGA CHEMICAL CORPORATION (Continued) **1000232419**

Found Violation:	Yes
Evaluation Type Description:	COMPLIANCE EVALUATION INSPECTION ON-SITE
Evaluation Responsible Person Identifier:	R9STA
Evaluation Responsible Sub-Organization:	Not reported
Actual Return to Compliance Date:	19890818
Scheduled Compliance Date:	19880130
Date of Request:	Not reported
Date Response Received:	Not reported
Request Agency:	Not reported
Former Citation:	Not reported

Evaluation Date:	19900618
Evaluation Responsible Agency:	State
Found Violation:	Yes
Evaluation Type Description:	COMPLIANCE EVALUATION INSPECTION ON-SITE
Evaluation Responsible Person Identifier:	R9STA
Evaluation Responsible Sub-Organization:	Not reported
Actual Return to Compliance Date:	19910514
Scheduled Compliance Date:	Not reported
Date of Request:	Not reported
Date Response Received:	Not reported
Request Agency:	Not reported
Former Citation:	Not reported

Evaluation Date:	19871118
Evaluation Responsible Agency:	State
Found Violation:	Yes
Evaluation Type Description:	COMPLIANCE EVALUATION INSPECTION ON-SITE
Evaluation Responsible Person Identifier:	R9STA
Evaluation Responsible Sub-Organization:	Not reported
Actual Return to Compliance Date:	19890818
Scheduled Compliance Date:	Not reported
Date of Request:	Not reported
Date Response Received:	Not reported
Request Agency:	Not reported
Former Citation:	Not reported

Evaluation Date:	19900618
Evaluation Responsible Agency:	State
Found Violation:	Yes
Evaluation Type Description:	COMPLIANCE EVALUATION INSPECTION ON-SITE
Evaluation Responsible Person Identifier:	R9STA
Evaluation Responsible Sub-Organization:	Not reported
Actual Return to Compliance Date:	19910514
Scheduled Compliance Date:	Not reported
Date of Request:	Not reported
Date Response Received:	Not reported
Request Agency:	Not reported
Former Citation:	Not reported

Evaluation Date:	19921013
Evaluation Responsible Agency:	State
Found Violation:	Yes
Evaluation Type Description:	COMPLIANCE SCHEDULE EVALUATION
Evaluation Responsible Person Identifier:	R9STA
Evaluation Responsible Sub-Organization:	Not reported
Actual Return to Compliance Date:	19941025

OMEGA CHEMICAL CORPORATION (Continued) **1000232419**

Scheduled Compliance Date:	Not reported
Date of Request:	Not reported
Date Response Received:	Not reported
Request Agency:	Not reported
Former Citation:	Not reported
Evaluation Date:	19900618
Evaluation Responsible Agency:	State
Found Violation:	Yes
Evaluation Type Description:	COMPLIANCE EVALUATION INSPECTION ON-SITE
Evaluation Responsible Person Identifier:	R9STA
Evaluation Responsible Sub-Organization:	Not reported
Actual Return to Compliance Date:	19910514
Scheduled Compliance Date:	Not reported
Date of Request:	Not reported
Date Response Received:	Not reported
Request Agency:	Not reported
Former Citation:	Not reported
Evaluation Date:	19960125
Evaluation Responsible Agency:	State
Found Violation:	No
Evaluation Type Description:	COMPLIANCE EVALUATION INSPECTION ON-SITE
Evaluation Responsible Person Identifier:	R9STA
Evaluation Responsible Sub-Organization:	Not reported
Actual Return to Compliance Date:	Not reported
Scheduled Compliance Date:	Not reported
Date of Request:	Not reported
Date Response Received:	Not reported
Request Agency:	Not reported
Former Citation:	Not reported
Evaluation Date:	19871204
Evaluation Responsible Agency:	EPA
Found Violation:	Yes
Evaluation Type Description:	COMPLIANCE EVALUATION INSPECTION ON-SITE
Evaluation Responsible Person Identifier:	R9EPA
Evaluation Responsible Sub-Organization:	Not reported
Actual Return to Compliance Date:	19960125
Scheduled Compliance Date:	19880309
Date of Request:	Not reported
Date Response Received:	Not reported
Request Agency:	Not reported
Former Citation:	Not reported
Evaluation Date:	19890821
Evaluation Responsible Agency:	State
Found Violation:	Yes
Evaluation Type Description:	COMPLIANCE EVALUATION INSPECTION ON-SITE
Evaluation Responsible Person Identifier:	R9STA
Evaluation Responsible Sub-Organization:	Not reported
Actual Return to Compliance Date:	19950325
Scheduled Compliance Date:	Not reported
Date of Request:	Not reported
Date Response Received:	Not reported
Request Agency:	Not reported
Former Citation:	Not reported

OMEGA CHEMICAL CORPORATION (Continued) **1000232419**

Evaluation Date:	19871118
Evaluation Responsible Agency:	State
Found Violation:	Yes
Evaluation Type Description:	COMPLIANCE EVALUATION INSPECTION ON-SITE
Evaluation Responsible Person Identifier:	R9STA
Evaluation Responsible Sub-Organization:	Not reported
Actual Return to Compliance Date:	19890818
Scheduled Compliance Date:	Not reported
Date of Request:	Not reported
Date Response Received:	Not reported
Request Agency:	Not reported
Former Citation:	Not reported

Evaluation Date:	19871118
Evaluation Responsible Agency:	State
Found Violation:	Yes
Evaluation Type Description:	COMPLIANCE EVALUATION INSPECTION ON-SITE
Evaluation Responsible Person Identifier:	R9STA
Evaluation Responsible Sub-Organization:	Not reported
Actual Return to Compliance Date:	19890818
Scheduled Compliance Date:	19880130
Date of Request:	Not reported
Date Response Received:	Not reported
Request Agency:	Not reported
Former Citation:	Not reported

Evaluation Date:	19871118
Evaluation Responsible Agency:	State
Found Violation:	Yes
Evaluation Type Description:	COMPLIANCE EVALUATION INSPECTION ON-SITE
Evaluation Responsible Person Identifier:	R9STA
Evaluation Responsible Sub-Organization:	Not reported
Actual Return to Compliance Date:	19890818
Scheduled Compliance Date:	19880130
Date of Request:	Not reported
Date Response Received:	Not reported
Request Agency:	Not reported
Former Citation:	Not reported

Evaluation Date:	19890821
Evaluation Responsible Agency:	State
Found Violation:	Yes
Evaluation Type Description:	COMPLIANCE EVALUATION INSPECTION ON-SITE
Evaluation Responsible Person Identifier:	R9STA
Evaluation Responsible Sub-Organization:	Not reported
Actual Return to Compliance Date:	19950325
Scheduled Compliance Date:	Not reported
Date of Request:	Not reported
Date Response Received:	Not reported
Request Agency:	Not reported
Former Citation:	Not reported

Evaluation Date:	19921013
Evaluation Responsible Agency:	State
Found Violation:	Yes
Evaluation Type Description:	COMPLIANCE SCHEDULE EVALUATION
Evaluation Responsible Person Identifier:	R9STA

OMEGA CHEMICAL CORPORATION (Continued) **1000232419**

Evaluation Responsible Sub-Organization:	Not reported
Actual Return to Compliance Date:	19941025
Scheduled Compliance Date:	Not reported
Date of Request:	Not reported
Date Response Received:	Not reported
Request Agency:	Not reported
Former Citation:	Not reported

Evaluation Date:	19871204
Evaluation Responsible Agency:	EPA
Found Violation:	Yes
Evaluation Type Description:	COMPLIANCE EVALUATION INSPECTION ON-SITE
Evaluation Responsible Person Identifier:	R9EPA
Evaluation Responsible Sub-Organization:	Not reported
Actual Return to Compliance Date:	19960125
Scheduled Compliance Date:	19880309
Date of Request:	Not reported
Date Response Received:	Not reported
Request Agency:	Not reported
Former Citation:	Not reported

Evaluation Date:	19911121
Evaluation Responsible Agency:	EPA Contractor/Grantee
Found Violation:	Yes
Evaluation Type Description:	FINANCIAL RECORD REVIEW
Evaluation Responsible Person Identifier:	R9EPA
Evaluation Responsible Sub-Organization:	Not reported
Actual Return to Compliance Date:	19920101
Scheduled Compliance Date:	Not reported
Date of Request:	Not reported
Date Response Received:	Not reported
Request Agency:	Not reported
Former Citation:	Not reported

Evaluation Date:	19871118
Evaluation Responsible Agency:	State
Found Violation:	Yes
Evaluation Type Description:	COMPLIANCE EVALUATION INSPECTION ON-SITE
Evaluation Responsible Person Identifier:	R9STA
Evaluation Responsible Sub-Organization:	Not reported
Actual Return to Compliance Date:	19890818
Scheduled Compliance Date:	19880130
Date of Request:	Not reported
Date Response Received:	Not reported
Request Agency:	Not reported
Former Citation:	Not reported

Evaluation Date:	19890821
Evaluation Responsible Agency:	State
Found Violation:	Yes
Evaluation Type Description:	COMPLIANCE EVALUATION INSPECTION ON-SITE
Evaluation Responsible Person Identifier:	R9STA
Evaluation Responsible Sub-Organization:	Not reported
Actual Return to Compliance Date:	19950325
Scheduled Compliance Date:	Not reported
Date of Request:	Not reported
Date Response Received:	Not reported

OMEGA CHEMICAL CORPORATION (Continued) **1000232419**

Request Agency:	Not reported
Former Citation:	Not reported
Evaluation Date:	19871118
Evaluation Responsible Agency:	State
Found Violation:	Yes
Evaluation Type Description:	COMPLIANCE EVALUATION INSPECTION ON-SITE
Evaluation Responsible Person Identifier:	R9STA
Evaluation Responsible Sub-Organization:	Not reported
Actual Return to Compliance Date:	19890818
Scheduled Compliance Date:	19880130
Date of Request:	Not reported
Date Response Received:	Not reported
Request Agency:	Not reported
Former Citation:	Not reported
Evaluation Date:	19941025
Evaluation Responsible Agency:	State
Found Violation:	No
Evaluation Type Description:	NOT A SIGNIFICANT NON-COMPLIER
Evaluation Responsible Person Identifier:	Not reported
Evaluation Responsible Sub-Organization:	Not reported
Actual Return to Compliance Date:	Not reported
Scheduled Compliance Date:	Not reported
Date of Request:	Not reported
Date Response Received:	Not reported
Request Agency:	Not reported
Former Citation:	Not reported
Evaluation Date:	19921209
Evaluation Responsible Agency:	State Contractor/Grantee
Found Violation:	Yes
Evaluation Type Description:	COMPLIANCE EVALUATION INSPECTION ON-SITE
Evaluation Responsible Person Identifier:	R9EPA
Evaluation Responsible Sub-Organization:	Not reported
Actual Return to Compliance Date:	19930202
Scheduled Compliance Date:	Not reported
Date of Request:	Not reported
Date Response Received:	Not reported
Request Agency:	Not reported
Former Citation:	Not reported
Evaluation Date:	19890821
Evaluation Responsible Agency:	State
Found Violation:	Yes
Evaluation Type Description:	COMPLIANCE EVALUATION INSPECTION ON-SITE
Evaluation Responsible Person Identifier:	R9STA
Evaluation Responsible Sub-Organization:	Not reported
Actual Return to Compliance Date:	19950325
Scheduled Compliance Date:	Not reported
Date of Request:	Not reported
Date Response Received:	Not reported
Request Agency:	Not reported
Former Citation:	Not reported
Evaluation Date:	19960610
Evaluation Responsible Agency:	State

OMEGA CHEMICAL CORPORATION (Continued) **1000232419**

Found Violation:	Yes
Evaluation Type Description:	FINANCIAL RECORD REVIEW
Evaluation Responsible Person Identifier:	R9STA
Evaluation Responsible Sub-Organization:	Not reported
Actual Return to Compliance Date:	19970101
Scheduled Compliance Date:	Not reported
Date of Request:	Not reported
Date Response Received:	Not reported
Request Agency:	Not reported
Former Citation:	Not reported

Evaluation Date:	19871204
Evaluation Responsible Agency:	EPA
Found Violation:	Yes
Evaluation Type Description:	COMPLIANCE EVALUATION INSPECTION ON-SITE
Evaluation Responsible Person Identifier:	R9EPA
Evaluation Responsible Sub-Organization:	Not reported
Actual Return to Compliance Date:	19960125
Scheduled Compliance Date:	19880309
Date of Request:	Not reported
Date Response Received:	Not reported
Request Agency:	Not reported
Former Citation:	Not reported

Evaluation Date:	19941025
Evaluation Responsible Agency:	State
Found Violation:	Yes
Evaluation Type Description:	COMPLIANCE EVALUATION INSPECTION ON-SITE
Evaluation Responsible Person Identifier:	R9STA
Evaluation Responsible Sub-Organization:	Not reported
Actual Return to Compliance Date:	19950325
Scheduled Compliance Date:	Not reported
Date of Request:	Not reported
Date Response Received:	Not reported
Request Agency:	Not reported
Former Citation:	Not reported

Evaluation Date:	19910514
Evaluation Responsible Agency:	State
Found Violation:	Yes
Evaluation Type Description:	COMPLIANCE EVALUATION INSPECTION ON-SITE
Evaluation Responsible Person Identifier:	R9STA
Evaluation Responsible Sub-Organization:	Not reported
Actual Return to Compliance Date:	19921013
Scheduled Compliance Date:	Not reported
Date of Request:	Not reported
Date Response Received:	Not reported
Request Agency:	Not reported
Former Citation:	Not reported

Evaluation Date:	19930120
Evaluation Responsible Agency:	State
Found Violation:	No
Evaluation Type Description:	SIGNIFICANT NON-COMPLIER
Evaluation Responsible Person Identifier:	Not reported
Evaluation Responsible Sub-Organization:	Not reported
Actual Return to Compliance Date:	Not reported

OMEGA CHEMICAL CORPORATION (Continued) **1000232419**

Scheduled Compliance Date:	Not reported
Date of Request:	Not reported
Date Response Received:	Not reported
Request Agency:	Not reported
Former Citation:	Not reported
Evaluation Date:	19950325
Evaluation Responsible Agency:	State
Found Violation:	No
Evaluation Type Description:	NOT A SIGNIFICANT NON-COMPLIER
Evaluation Responsible Person Identifier:	Not reported
Evaluation Responsible Sub-Organization:	Not reported
Actual Return to Compliance Date:	Not reported
Scheduled Compliance Date:	Not reported
Date of Request:	Not reported
Date Response Received:	Not reported
Request Agency:	Not reported
Former Citation:	Not reported
Evaluation Date:	19890821
Evaluation Responsible Agency:	State
Found Violation:	Yes
Evaluation Type Description:	COMPLIANCE EVALUATION INSPECTION ON-SITE
Evaluation Responsible Person Identifier:	R9STA
Evaluation Responsible Sub-Organization:	Not reported
Actual Return to Compliance Date:	19900618
Scheduled Compliance Date:	Not reported
Date of Request:	Not reported
Date Response Received:	Not reported
Request Agency:	Not reported
Former Citation:	Not reported
Evaluation Date:	19890828
Evaluation Responsible Agency:	State
Found Violation:	Yes
Evaluation Type Description:	FINANCIAL RECORD REVIEW
Evaluation Responsible Person Identifier:	R9STA
Evaluation Responsible Sub-Organization:	Not reported
Actual Return to Compliance Date:	19950325
Scheduled Compliance Date:	Not reported
Date of Request:	Not reported
Date Response Received:	Not reported
Request Agency:	Not reported
Former Citation:	Not reported
Evaluation Date:	19900618
Evaluation Responsible Agency:	State
Found Violation:	Yes
Evaluation Type Description:	COMPLIANCE EVALUATION INSPECTION ON-SITE
Evaluation Responsible Person Identifier:	R9STA
Evaluation Responsible Sub-Organization:	Not reported
Actual Return to Compliance Date:	19921013
Scheduled Compliance Date:	Not reported
Date of Request:	Not reported
Date Response Received:	Not reported
Request Agency:	Not reported
Former Citation:	Not reported

OMEGA CHEMICAL CORPORATION (Continued) **1000232419**

Evaluation Date:	19941025
Evaluation Responsible Agency:	State
Found Violation:	No
Evaluation Type Description:	SIGNIFICANT NON-COMPLIER
Evaluation Responsible Person Identifier:	Not reported
Evaluation Responsible Sub-Organization:	Not reported
Actual Return to Compliance Date:	Not reported
Scheduled Compliance Date:	Not reported
Date of Request:	Not reported
Date Response Received:	Not reported
Request Agency:	Not reported
Former Citation:	Not reported

Evaluation Date:	19900525
Evaluation Responsible Agency:	State
Found Violation:	Yes
Evaluation Type Description:	FINANCIAL RECORD REVIEW
Evaluation Responsible Person Identifier:	R9STA
Evaluation Responsible Sub-Organization:	Not reported
Actual Return to Compliance Date:	19950325
Scheduled Compliance Date:	Not reported
Date of Request:	Not reported
Date Response Received:	Not reported
Request Agency:	Not reported
Former Citation:	Not reported

Evaluation Date:	19871204
Evaluation Responsible Agency:	State
Found Violation:	Yes
Evaluation Type Description:	FINANCIAL RECORD REVIEW
Evaluation Responsible Person Identifier:	R9STA
Evaluation Responsible Sub-Organization:	Not reported
Actual Return to Compliance Date:	19950325
Scheduled Compliance Date:	19890515
Date of Request:	Not reported
Date Response Received:	Not reported
Request Agency:	Not reported
Former Citation:	Not reported

Evaluation Date:	19940209
Evaluation Responsible Agency:	State Contractor/Grantee
Found Violation:	No
Evaluation Type Description:	COMPLIANCE EVALUATION INSPECTION ON-SITE
Evaluation Responsible Person Identifier:	R9EPA
Evaluation Responsible Sub-Organization:	Not reported
Actual Return to Compliance Date:	Not reported
Scheduled Compliance Date:	Not reported
Date of Request:	Not reported
Date Response Received:	Not reported
Request Agency:	Not reported
Former Citation:	Not reported

Evaluation Date:	19871118
Evaluation Responsible Agency:	State
Found Violation:	Yes
Evaluation Type Description:	COMPLIANCE EVALUATION INSPECTION ON-SITE
Evaluation Responsible Person Identifier:	R9STA

OMEGA CHEMICAL CORPORATION (Continued) **1000232419**

Evaluation Responsible Sub-Organization:	Not reported
Actual Return to Compliance Date:	19890818
Scheduled Compliance Date:	19880130
Date of Request:	Not reported
Date Response Received:	Not reported
Request Agency:	Not reported
Former Citation:	Not reported

OMEGA CHEMICAL CORPORATION (Continued) **1000232419**

SIte:

Name:	OMEGA CHEMICAL CORPORATION
Address:	12504 AND 12512 E. WHITTIER BOULEVARD
Address 2:	Not reported
City,State,Zip:	WHITTIER, CA 90602
Event Code:	Not reported
Action Taken Date:	09/20/2011
EPA ID:	CAD042245001
Action Name:	Record of Decision
Action ID:	1
Operable Unit:	02
Contaminated Media:	Groundwater
Contact Name:	Not reported
Contact Telephone:	Not reported
Event:	Not reported
Federal Facility:	N
Fiscal Year:	2011
NPL Status:	Currently on the Final NPL
Superfund Alternative Agreement:	N
Latitude:	33.969722
Longitude:	-118.042222

Media:

EPA ID:	CAD042245001
Contaminated Media:	Groundwater
Action ID:	1
Operable Unit:	02
Action Name:	Record of Decision
Action Taken Date:	09/20/2011
Event Code:	Not reported
Contact Name:	Not reported
Contact Telephone:	Not reported
Event:	Not reported
Federal Facility:	N
Fiscal Year:	2011
NPL Status:	Currently on the Final NPL
Superfund Alternative Agreement:	N
Latitude:	33.969722
Longitude:	-118.042222

EPA ID:	CAD042245001
Contaminated Media:	Groundwater
Action ID:	1
Operable Unit:	02
Action Name:	Record of Decision
Action Taken Date:	09/20/2011
Event Code:	Not reported
Contact Name:	Not reported
Contact Telephone:	Not reported
Event:	Not reported
Federal Facility:	N
Fiscal Year:	2011
NPL Status:	Currently on the Final NPL
Superfund Alternative Agreement:	N
Latitude:	33.969722
Longitude:	-118.042222

OMEGA CHEMICAL CORPORATION (Continued) **1000232419**

EPA ID:	CAD042245001
Contaminated Media:	Groundwater
Action ID:	1
Operable Unit:	02
Action Name:	Record of Decision
Action Taken Date:	09/20/2011
Event Code:	Not reported
Contact Name:	Not reported
Contact Telephone:	Not reported
Event:	Not reported
Federal Facility:	N
Fiscal Year:	2011
NPL Status:	Currently on the Final NPL
Superfund Alternative Agreement:	N
Latitude:	33.969722
Longitude:	-118.042222

EPA ID:	CAD042245001
Contaminated Media:	Groundwater
Action ID:	1
Operable Unit:	02
Action Name:	Record of Decision
Action Taken Date:	09/20/2011
Event Code:	Not reported
Contact Name:	Not reported
Contact Telephone:	Not reported
Event:	Not reported
Federal Facility:	N
Fiscal Year:	2011
NPL Status:	Currently on the Final NPL
Superfund Alternative Agreement:	N
Latitude:	33.969722
Longitude:	-118.042222

EPA ID:	CAD042245001
Contaminated Media:	Groundwater
Action ID:	1
Operable Unit:	02
Action Name:	Record of Decision
Action Taken Date:	09/20/2011
Event Code:	Not reported
Contact Name:	Not reported
Contact Telephone:	Not reported
Event:	Not reported
Federal Facility:	N
Fiscal Year:	2011
NPL Status:	Currently on the Final NPL
Superfund Alternative Agreement:	N
Latitude:	33.969722
Longitude:	-118.042222

EPA ID:	CAD042245001
Contaminated Media:	Groundwater
Action ID:	1
Operable Unit:	02
Action Name:	Record of Decision
Action Taken Date:	09/20/2011

OMEGA CHEMICAL CORPORATION (Continued) **1000232419**

Event Code:	Not reported
Contact Name:	Not reported
Contact Telephone:	Not reported
Event:	Not reported
Federal Facility:	N
Fiscal Year:	2011
NPL Status:	Currently on the Final NPL
Superfund Alternative Agreement:	N
Latitude:	33.969722
Longitude:	-118.042222

EPA ID:	CAD042245001
Contaminated Media:	Groundwater
Action ID:	1
Operable Unit:	02
Action Name:	Record of Decision
Action Taken Date:	09/20/2011
Event Code:	Not reported
Contact Name:	Not reported
Contact Telephone:	Not reported
Event:	Not reported
Federal Facility:	N
Fiscal Year:	2011
NPL Status:	Currently on the Final NPL
Superfund Alternative Agreement:	N
Latitude:	33.969722
Longitude:	-118.042222

EPA ID:	CAD042245001
Contaminated Media:	Groundwater
Action ID:	1
Operable Unit:	02
Action Name:	Record of Decision
Action Taken Date:	09/20/2011
Event Code:	Not reported
Contact Name:	Not reported
Contact Telephone:	Not reported
Event:	Not reported
Federal Facility:	N
Fiscal Year:	2011
NPL Status:	Currently on the Final NPL
Superfund Alternative Agreement:	N
Latitude:	33.969722
Longitude:	-118.042222

EPA ID:	CAD042245001
Contaminated Media:	Groundwater
Action ID:	1
Operable Unit:	02
Action Name:	Record of Decision
Action Taken Date:	09/20/2011
Event Code:	Not reported
Contact Name:	Not reported
Contact Telephone:	Not reported
Event:	Not reported
Federal Facility:	N
Fiscal Year:	2011

OMEGA CHEMICAL CORPORATION (Continued) **1000232419**

NPL Status:	Currently on the Final NPL
Superfund Alternative Agreement:	N
Latitude:	33.969722
Longitude:	-118.042222

EPA ID:	CAD042245001
Contaminated Media:	Groundwater
Action ID:	1
Operable Unit:	02
Action Name:	Record of Decision
Action Taken Date:	09/20/2011
Event Code:	Not reported
Contact Name:	Not reported
Contact Telephone:	Not reported
Event:	Not reported
Federal Facility:	N
Fiscal Year:	2011
NPL Status:	Currently on the Final NPL
Superfund Alternative Agreement:	N
Latitude:	33.969722
Longitude:	-118.042222

EPA ID:	CAD042245001
Contaminated Media:	Soil
Action ID:	2
Operable Unit:	01
Action Name:	Record of Decision
Action Taken Date:	09/30/2008
Event Code:	Not reported
Contact Name:	Not reported
Contact Telephone:	Not reported
Event:	Not reported
Federal Facility:	N
Fiscal Year:	2008
NPL Status:	Currently on the Final NPL
Superfund Alternative Agreement:	N
Latitude:	33.969722
Longitude:	-118.042222

EPA ID:	CAD042245001
Contaminated Media:	Soil
Action ID:	2
Operable Unit:	01
Action Name:	Record of Decision
Action Taken Date:	09/30/2008
Event Code:	Not reported
Contact Name:	Not reported
Contact Telephone:	Not reported
Event:	Not reported
Federal Facility:	N
Fiscal Year:	2008
NPL Status:	Currently on the Final NPL
Superfund Alternative Agreement:	N
Latitude:	33.969722
Longitude:	-118.042222

EPA ID:	CAD042245001

OMEGA CHEMICAL CORPORATION (Continued) **1000232419**

Contaminated Media:	Soil
Action ID:	2
Operable Unit:	01
Action Name:	Record of Decision
Action Taken Date:	09/30/2008
Event Code:	Not reported
Contact Name:	Not reported
Contact Telephone:	Not reported
Event:	Not reported
Federal Facility:	N
Fiscal Year:	2008
NPL Status:	Currently on the Final NPL
Superfund Alternative Agreement:	N
Latitude:	33.969722
Longitude:	-118.042222

EPA ID:	CAD042245001
Contaminated Media:	Soil
Action ID:	2
Operable Unit:	01
Action Name:	Record of Decision
Action Taken Date:	09/30/2008
Event Code:	Not reported
Contact Name:	Not reported
Contact Telephone:	Not reported
Event:	Not reported
Federal Facility:	N
Fiscal Year:	2008
NPL Status:	Currently on the Final NPL
Superfund Alternative Agreement:	N
Latitude:	33.969722
Longitude:	-118.042222

US INST CONTROLS:

Name:	OMEGA CHEMICAL CORPORATION
Address:	12504 AND 12512 E. WHITTIER BOULEVARD
Address 2:	Not reported
City,State,Zip:	WHITTIER, CA 90602
EPA ID:	CAD042245001
Action Name:	Record of Decision
Action ID:	1
Operable Unit:	02
Actual Date:	09/20/2011
Contaminated Media:	Groundwater
Event Code:	Not reported
Contact Name:	Not reported
Contact Telephone:	Not reported
Event:	Not reported
Federal Facility:	N
Fiscal Year:	2011
NPL Status:	Currently on the Final NPL
Superfund Alternative Agreement:	N
Latitude:	33.969722
Longitude:	-118.042222

Name:	OMEGA CHEMICAL CORPORATION

OMEGA CHEMICAL CORPORATION (Continued) **1000232419**

Address:	12504 AND 12512 E. WHITTIER BOULEVARD
Address 2:	Not reported
City,State,Zip:	WHITTIER, CA 90602
EPA ID:	CAD042245001
Action Name:	Record of Decision
Action ID:	2
Operable Unit:	01
Actual Date:	09/30/2008
Contaminated Media:	Soil
Event Code:	Not reported
Contact Name:	Not reported
Contact Telephone:	Not reported
Event:	Not reported
Federal Facility:	N
Fiscal Year:	2008
NPL Status:	Currently on the Final NPL
Superfund Alternative Agreement:	N
Latitude:	33.969722
Longitude:	-118.042222

SWEEPS UST:

Name:	OMEGA RECOVERY SERVICES
Address:	12504 E WHITTIER BLVD
City:	WHITTIER
Status:	Active
Comp Number:	13643
Number:	9
Board Of Equalization:	Not reported
Referral Date:	06-30-89
Action Date:	Not reported
Created Date:	06-30-89
Owner Tank Id:	Not reported
SWRCB Tank Id:	Not reported
Tank Status:	Not reported
Capacity:	Not reported
Active Date:	Not reported
Tank Use:	Not reported
STG:	Not reported
Content:	Not reported
Number Of Tanks:	Not reported

HIST UST:

Name:	OMEGA CHEMICAL CORP., BACHELOR
Address:	12504 WHITTIER BLVD
City,State,Zip:	WHITTIER, CA 90602
File Number:	Not reported
URL:	Not reported
Region:	STATE
Facility ID:	00000041598
Facility Type:	Other
Other Type:	RECYCLING
Contact Name:	DENNIS O'MEARA
Telephone:	2136980991
Owner Name:	FRED R. RIPPY
Owner Address:	12471 E. WASHINGTON BLVD.
Owner City,St,Zip:	WHITTIER, CA 90602

OMEGA CHEMICAL CORPORATION (Continued) **1000232419**

Total Tanks:	0001
Tank Num:	001
Container Num:	1
Year Installed:	Not reported
Tank Capacity:	00000000
Tank Used for:	PRODUCT
Type of Fuel:	Not reported
Container Construction Thickness:	Not reported
Leak Detection:	None

ROD:

Name:	OMEGA CHEMICAL CORPORATION
Address:	12504 AND 12512 E. WHITTIER BOULEVARD
City,State,Zip:	WHITTIER, CA 90602
EPA ID:	CAD042245001
RG:	9
Site ID:	903349
Action:	GOVT Decision Document (ROD)
Operable Unit Number:	DOWNGRADIENT GROUNDWATER
SEQ ID:	1
Action Completion:	2011-09-20 00:00:00
NPL Status:	Final
Non NPL Status:	Not reported

Name:	OMEGA CHEMICAL CORPORATION
Address:	12504 AND 12512 E. WHITTIER BOULEVARD
City,State,Zip:	WHITTIER, CA 90602
EPA ID:	CAD042245001
RG:	9
Site ID:	903349
Action:	GOVT ROD for PRP Remedy
Operable Unit Number:	PHASE 1: OPOG CD WORK
SEQ ID:	2
Action Completion:	2008-09-30 00:00:00
NPL Status:	Final
Non NPL Status:	Not reported

RAATS:

Entry No:	1
Facility ID:	CAD042245001
Type:	Not reported
Docket No:	RCRA-09-91-0005
Region:	09
Issue Date:	10/17/1991
Final Date:	Not reported
Status:	Consent Agreement/Final Order
Additional:	Not reported
Action ID:	3084
Action:	3008 (H)
Violation No:	Not reported
Viol No Cited:	0
Total No Cited:	Not reported
Reg Type:	Not reported
Prop. Penalty:	.00
Final Penalty:	.00

OMEGA CHEMICAL CORPORATION (Continued) **1000232419**

Total Prop. Penalty: .00
Comments: 3008(H) ORDER ON CONSENT

PRP:
PRP Name:
AAD DISTRIBUTION & DRY CLEANING
ABEX AEROSPACE DIVISION
ABEX AEROSPACE DIVISION
ABEX AEROSPACE DIVISION
ABEX AEROSPACE DIVISION
ACC CASTING COMPANY
ADVANCED CARDIOVASCULAR SYSTEMS, INC.
AEROJET ROCKETDYNE, INC
AEROSPACE CORPORATION
AIR CONDITIONING CO, INC
AIR PRODUCTS AND CHEMICALS, INC.
AIR PRODUCTS AND CHEMICALS, INC.
AIR PRODUCTS AND CHEMICALS, INC.
ALCOA ELECTRONIC PACKAGING, INC.
ALCOA ELECTRONIC PACKAGING, INC.
ALCOA INC.
ALCOA INC.
ALCOA INC.
ALL-STAR PRINT, INC.
ALLAN HANCOCK COLLEGE

Click this hyperlink while viewing on your computer to access
848 additional PRP: record(s) in the EDR Site Report.

EMI:

Name:	OMEGA CHEMICAL CORP,OMEGA RECO
Address:	12504 E WHITTIER BLVD
City,State,Zip:	WHITTIER, CA
Year:	1995
County Code:	19
Air Basin:	SC
Facility ID:	8107
Air District Name:	SC
SIC Code:	2842
Air District Name:	SOUTH COAST AQMD
Community Health Air Pollution Info System:	Not reported
Consolidated Emission Reporting Rule:	Not reported
Total Organic Hydrocarbon Gases Tons/Yr:	0
Reactive Organic Gases Tons/Yr:	0
Carbon Monoxide Emissions Tons/Yr:	0
NOX - Oxides of Nitrogen Tons/Yr:	0
SOX - Oxides of Sulphur Tons/Yr:	0
Particulate Matter Tons/Yr:	0
Part. Matter 10 Micrometers and Smllr Tons/Yr:	0

A1 **NORWALK CITY CS** **CERS** **S123506996**
12700 NORWALK **N/A**
< 1/8 **NORWALK, CA 90650**
1 ft.

Site 1 of 20 in cluster A

Relative:
Higher

Actual:
107 ft.

CERS:

Name:	NORWALK CITY CS
Address:	12700 NORWALK
City,State,Zip:	NORWALK, CA 90650
Site ID:	267147
CERS ID:	631202
CERS Description:	Sewager Spills

A2 **NORWALK CITY MUNICIPAL WS** **NPDES** **S121659716**
12700 NORWALK BOULEVARD **CIWQS** **N/A**
< 1/8 **NORWALK, CA 90650**
1 ft.

Site 2 of 20 in cluster A

Relative:
Higher

Actual:
107 ft.

NPDES:

Name:	NORWALK CITY MUNICIPAL WS
Address:	12700 NORWALK BOULEVARD
City,State,Zip:	NORWALK, CA 90650
Facility Status:	Active
NPDES Number:	CAG140001
Region:	4
Agency Number:	569541
Regulatory Measure ID:	417087
Place ID:	841571
Order Number:	2014-0194-DWQ
WDID:	4DW0437
Regulatory Measure Type:	Enrollee - NPDES
Program Type:	NPDNONMUNIPRCS
Adoption Date Of Regulatory Measure:	Not reported
Effective Date Of Regulatory Measure:	07/01/2016
Termination Date Of Regulatory Measure:	Not reported
Expiration Date Of Regulatory Measure:	02/25/2020
Discharge Address:	Not reported
Discharge Name:	City of Norwalk Municipal Water System
Discharge City:	Not reported
Discharge State:	Not reported
Discharge Zip:	Not reported
Status:	Not reported
Status Date:	Not reported
Operator Name:	Not reported
Operator Address:	Not reported
Operator City:	Not reported
Operator State:	Not reported
Operator Zip:	Not reported

CIWQS:

Name:	NORWALK CITY MUNICIPAL WS
Address:	12700 NORWALK BOULEVARD
City,State,Zip:	NORWALK, CA 90650
Agency:	City of Norwalk Municipal Water System
Agency Address:	Not reported
Place/Project Type:	Utility Structure
SIC/NAICS:	Not reported

NORWALK CITY MUNICIPAL WS (Continued) **S121659716**

Region:	4
Program:	NPDNONMUNIPRCS
Regulatory Measure Status:	Active
Regulatory Measure Type:	Enrollee - NPDES
Order Number:	2014-0194-DWQ
WDID:	4DW0437
NPDES Number:	CAG140001
Adoption Date:	Not reported
Effective Date:	07/01/2016
Termination Date:	Not reported
Expiration/Review Date:	02/25/2020
Design Flow:	Not reported
Major/Minor:	Minor
Complexity:	Not reported
TTWQ:	Not reported
Enforcement Actions within 5 years:	0
Violations within 5 years:	0
Latitude:	Not reported
Longitude:	Not reported

B3 **NORWALK SHOPPING CENTER** **NPDES** **S118601961**
12626 NORWALK BOULEVARD **CIWQS** **N/A**
< 1/8 **NORWALK, CA 90650** **CERS**
1 ft.

Site 1 of 9 in cluster B

Relative: Higher
Actual: 108 ft.

NPDES:

Name:	NORWALK SHOPPING CENTER
Address:	12626 NORWALK BOULEVARD
City,State,Zip:	NORWALK, CA 90650
Facility Status:	Active
NPDES Number:	CAS000002
Region:	4
Agency Number:	0
Regulatory Measure ID:	471604
Place ID:	Not reported
Order Number:	2009-0009-DWQ
WDID:	4 19C376105
Regulatory Measure Type:	Enrollee
Program Type:	Construction
Adoption Date Of Regulatory Measure:	Not reported
Effective Date Of Regulatory Measure:	04/26/2016
Termination Date Of Regulatory Measure:	Not reported
Expiration Date Of Regulatory Measure:	Not reported
Discharge Address:	8306 Wilshire Blvd 5009
Discharge Name:	Norwalk 939 Properties Inc
Discharge City:	Beverly Hills
Discharge State:	California
Discharge Zip:	90211
Status:	Not reported
Status Date:	Not reported
Operator Name:	Not reported
Operator Address:	Not reported
Operator City:	Not reported
Operator State:	Not reported
Operator Zip:	Not reported

NPDES as of 03/2018:

NORWALK SHOPPING CENTER (Continued) **S118601961**

NPDES Number:	Not reported
Status:	Not reported
Agency Number:	Not reported
Region:	4
Regulatory Measure ID:	471604
Order Number:	Not reported
Regulatory Measure Type:	Construction
Place ID:	Not reported
WDID:	4 19C376105
Program Type:	Not reported
Adoption Date Of Regulatory Measure:	Not reported
Effective Date Of Regulatory Measure:	Not reported
Expiration Date Of Regulatory Measure:	Not reported
Termination Date Of Regulatory Measure:	Not reported
Discharge Name:	Not reported
Discharge Address:	Not reported
Discharge City:	Not reported
Discharge State:	Not reported
Discharge Zip:	Not reported
Received Date:	04/15/2016
Processed Date:	04/26/2016
Status:	Active
Status Date:	04/26/2016
Place Size:	1.38
Place Size Unit:	Acres
Contact:	Dan Ashoori
Contact Title:	Not reported
Contact Phone:	562-868-6394
Contact Phone Ext:	Not reported
Contact Email:	michael@paarcaengineering.com
Operator Name:	Norwalk 939 Properties Inc
Operator Address:	8306 Wilshire Blvd 5009
Operator City:	Beverly Hills
Operator State:	California
Operator Zip:	90211
Operator Contact:	Dan Ashoori
Operator Contact Title:	Not reported
Operator Contact Phone:	562-868-6394
Operator Contact Phone Ext:	Not reported
Operator Contact Email:	michael@paarcaengineering.com
Operator Type:	Private Business
Developer:	Levica Builders Inc
Developer Address:	650 North Rose Drive Ste 426
Developer City:	Placentia
Developer State:	California
Developer Zip:	92870
Developer Contact:	Jeff Coleman
Developer Contact Title:	Principal
Constype Linear Utility Ind:	N
Emergency Phone:	Not reported
Emergency Phone Ext:	Not reported
Constype Above Ground Ind:	N
Constype Below Ground Ind:	N
Constype Cable Line Ind:	N
Constype Comm Line Ind:	N
Constype Commertial Ind:	Y
Constype Electrical Line Ind:	N

NORWALK SHOPPING CENTER (Continued) **S118601961**

Constype Gas Line Ind:	N
Constype Industrial Ind:	N
Constype Other Description:	Not reported
Constype Other Ind:	N
Constype Recons Ind:	N
Constype Residential Ind:	N
Constype Transport Ind:	N
Constype Utility Description:	Not reported
Constype Utility Ind:	N
Constype Water Sewer Ind:	N
Dir Discharge Uswater Ind:	N
Receiving Water Name:	Not reported
Certifier:	Dan Ashoori
Certifier Title:	President
Certification Date:	15-APR-16
Primary Sic:	Not reported
Secondary Sic:	Not reported
Tertiary Sic:	Not reported
NPDES Number:	CAS000002
Status:	Active
Agency Number:	0
Region:	4
Regulatory Measure ID:	471604
Order Number:	2009-0009-DWQ
Regulatory Measure Type:	Enrollee
Place ID:	Not reported
WDID:	4 19C376105
Program Type:	Construction
Adoption Date Of Regulatory Measure:	Not reported
Effective Date Of Regulatory Measure:	04/26/2016
Expiration Date Of Regulatory Measure:	Not reported
Termination Date Of Regulatory Measure:	Not reported
Discharge Name:	Norwalk 939 Properties Inc
Discharge Address:	8306 Wilshire Blvd 5009
Discharge City:	Beverly Hills
Discharge State:	California
Discharge Zip:	90211
Received Date:	Not reported
Processed Date:	Not reported
Status:	Not reported
Status Date:	Not reported
Place Size:	Not reported
Place Size Unit:	Not reported
Contact:	Not reported
Contact Title:	Not reported
Contact Phone:	Not reported
Contact Phone Ext:	Not reported
Contact Email:	Not reported
Operator Name:	Not reported
Operator Address:	Not reported
Operator City:	Not reported
Operator State:	Not reported
Operator Zip:	Not reported
Operator Contact:	Not reported
Operator Contact Title:	Not reported
Operator Contact Phone:	Not reported

NORWALK SHOPPING CENTER (Continued) **S118601961**

Operator Contact Phone Ext:	Not reported
Operator Contact Email:	Not reported
Operator Type:	Not reported
Developer:	Not reported
Developer Address:	Not reported
Developer City:	Not reported
Developer State:	Not reported
Developer Zip:	Not reported
Developer Contact:	Not reported
Developer Contact Title:	Not reported
Constype Linear Utility Ind:	Not reported
Emergency Phone:	Not reported
Emergency Phone Ext:	Not reported
Constype Above Ground Ind:	Not reported
Constype Below Ground Ind:	Not reported
Constype Cable Line Ind:	Not reported
Constype Comm Line Ind:	Not reported
Constype Commertial Ind:	Not reported
Constype Electrical Line Ind:	Not reported
Constype Gas Line Ind:	Not reported
Constype Industrial Ind:	Not reported
Constype Other Description:	Not reported
Constype Other Ind:	Not reported
Constype Recons Ind:	Not reported
Constype Residential Ind:	Not reported
Constype Transport Ind:	Not reported
Constype Utility Description:	Not reported
Constype Utility Ind:	Not reported
Constype Water Sewer Ind:	Not reported
Dir Discharge Uswater Ind:	Not reported
Receiving Water Name:	Not reported
Certifier:	Not reported
Certifier Title:	Not reported
Certification Date:	Not reported
Primary Sic:	Not reported
Secondary Sic:	Not reported
Tertiary Sic:	Not reported

Name:	NORWALK SHOPPING CENTER
Address:	12626 NORWALK BOULEVARD
City,State,Zip:	NORWALK, CA 90650
Facility Status:	Not reported
NPDES Number:	Not reported
Region:	Not reported
Agency Number:	Not reported
Regulatory Measure ID:	Not reported
Place ID:	Not reported
Order Number:	Not reported
WDID:	4 19C376105
Regulatory Measure Type:	Construction
Program Type:	Not reported
Adoption Date Of Regulatory Measure:	Not reported
Effective Date Of Regulatory Measure:	Not reported
Termination Date Of Regulatory Measure:	Not reported
Expiration Date Of Regulatory Measure:	Not reported
Discharge Address:	Not reported

NORWALK SHOPPING CENTER (Continued) **S118601961**

Discharge Name:	Not reported
Discharge City:	Not reported
Discharge State:	Not reported
Discharge Zip:	Not reported
Status:	Active
Status Date:	04/26/2016
Operator Name:	Norwalk 939 Properties Inc
Operator Address:	8306 Wilshire Blvd 5009
Operator City:	Beverly Hills
Operator State:	California
Operator Zip:	90211

NPDES as of 03/2018:

NPDES Number:	Not reported
Status:	Not reported
Agency Number:	Not reported
Region:	4
Regulatory Measure ID:	471604
Order Number:	Not reported
Regulatory Measure Type:	Construction
Place ID:	Not reported
WDID:	4 19C376105
Program Type:	Not reported
Adoption Date Of Regulatory Measure:	Not reported
Effective Date Of Regulatory Measure:	Not reported
Expiration Date Of Regulatory Measure:	Not reported
Termination Date Of Regulatory Measure:	Not reported
Discharge Name:	Not reported
Discharge Address:	Not reported
Discharge City:	Not reported
Discharge State:	Not reported
Discharge Zip:	Not reported
Received Date:	04/15/2016
Processed Date:	04/26/2016
Status:	Active
Status Date:	04/26/2016
Place Size:	1.38
Place Size Unit:	Acres
Contact:	Dan Ashoori
Contact Title:	Not reported
Contact Phone:	562-868-6394
Contact Phone Ext:	Not reported
Contact Email:	michael@paarcaengineering.com
Operator Name:	Norwalk 939 Properties Inc
Operator Address:	8306 Wilshire Blvd 5009
Operator City:	Beverly Hills
Operator State:	California
Operator Zip:	90211
Operator Contact:	Dan Ashoori
Operator Contact Title:	Not reported
Operator Contact Phone:	562-868-6394
Operator Contact Phone Ext:	Not reported
Operator Contact Email:	michael@paarcaengineering.com
Operator Type:	Private Business
Developer:	Levica Builders Inc
Developer Address:	650 North Rose Drive Ste 426
Developer City:	Placentia
Developer State:	California

NORWALK SHOPPING CENTER (Continued) **S118601961**

Developer Zip:	92870
Developer Contact:	Jeff Coleman
Developer Contact Title:	Principal
Constype Linear Utility Ind:	N
Emergency Phone:	Not reported
Emergency Phone Ext:	Not reported
Constype Above Ground Ind:	N
Constype Below Ground Ind:	N
Constype Cable Line Ind:	N
Constype Comm Line Ind:	N
Constype Commertial Ind:	Y
Constype Electrical Line Ind:	N
Constype Gas Line Ind:	N
Constype Industrial Ind:	N
Constype Other Description:	Not reported
Constype Other Ind:	N
Constype Recons Ind:	N
Constype Residential Ind:	N
Constype Transport Ind:	N
Constype Utility Description:	Not reported
Constype Utility Ind:	N
Constype Water Sewer Ind:	N
Dir Discharge Uswater Ind:	N
Receiving Water Name:	Not reported
Certifier:	Dan Ashoori
Certifier Title:	President
Certification Date:	15-APR-16
Primary Sic:	Not reported
Secondary Sic:	Not reported
Tertiary Sic:	Not reported

NPDES Number:	CAS000002
Status:	Active
Agency Number:	0
Region:	4
Regulatory Measure ID:	471604
Order Number:	2009-0009-DWQ
Regulatory Measure Type:	Enrollee
Place ID:	Not reported
WDID:	4 19C376105
Program Type:	Construction
Adoption Date Of Regulatory Measure:	Not reported
Effective Date Of Regulatory Measure:	04/26/2016
Expiration Date Of Regulatory Measure:	Not reported
Termination Date Of Regulatory Measure:	Not reported
Discharge Name:	Norwalk 939 Properties Inc
Discharge Address:	8306 Wilshire Blvd 5009
Discharge City:	Beverly Hills
Discharge State:	California
Discharge Zip:	90211
Received Date:	Not reported
Processed Date:	Not reported
Status:	Not reported
Status Date:	Not reported
Place Size:	Not reported
Place Size Unit:	Not reported
Contact:	Not reported

NORWALK SHOPPING CENTER (Continued) **S118601961**

Contact Title:	Not reported
Contact Phone:	Not reported
Contact Phone Ext:	Not reported
Contact Email:	Not reported
Operator Name:	Not reported
Operator Address:	Not reported
Operator City:	Not reported
Operator State:	Not reported
Operator Zip:	Not reported
Operator Contact:	Not reported
Operator Contact Title:	Not reported
Operator Contact Phone:	Not reported
Operator Contact Phone Ext:	Not reported
Operator Contact Email:	Not reported
Operator Type:	Not reported
Developer:	Not reported
Developer Address:	Not reported
Developer City:	Not reported
Developer State:	Not reported
Developer Zip:	Not reported
Developer Contact:	Not reported
Developer Contact Title:	Not reported
Constype Linear Utility Ind:	Not reported
Emergency Phone:	Not reported
Emergency Phone Ext:	Not reported
Constype Above Ground Ind:	Not reported
Constype Below Ground Ind:	Not reported
Constype Cable Line Ind:	Not reported
Constype Comm Line Ind:	Not reported
Constype Commertial Ind:	Not reported
Constype Electrical Line Ind:	Not reported
Constype Gas Line Ind:	Not reported
Constype Industrial Ind:	Not reported
Constype Other Description:	Not reported
Constype Other Ind:	Not reported
Constype Recons Ind:	Not reported
Constype Residential Ind:	Not reported
Constype Transport Ind:	Not reported
Constype Utility Description:	Not reported
Constype Utility Ind:	Not reported
Constype Water Sewer Ind:	Not reported
Dir Discharge Uswater Ind:	Not reported
Receiving Water Name:	Not reported
Certifier:	Not reported
Certifier Title:	Not reported
Certification Date:	Not reported
Primary Sic:	Not reported
Secondary Sic:	Not reported
Tertiary Sic:	Not reported

CIWQS:

Name:	NORWALK SHOPPING CENTER
Address:	12626 NORWALK BOULEVARD
City,State,Zip:	NORWALK, CA 90650
Agency:	Norwalk 939 Properties Inc
Agency Address:	8306 Wilshire Blvd 5009, Beverly Hills, CA 90211

NORWALK SHOPPING CENTER (Continued) **S118601961**

Place/Project Type:	Construction - Commercial
SIC/NAICS:	Not reported
Region:	4
Program:	CONSTW
Regulatory Measure Status:	Active
Regulatory Measure Type:	Storm water construction
Order Number:	2009-0009-DWQ
WDID:	4 19C376105
NPDES Number:	CAS000002
Adoption Date:	Not reported
Effective Date:	04/26/2016
Termination Date:	Not reported
Expiration/Review Date:	Not reported
Design Flow:	Not reported
Major/Minor:	Not reported
Complexity:	Not reported
TTWQ:	Not reported
Enforcement Actions within 5 years:	0
Violations within 5 years:	0
Latitude:	33.91627
Longitude:	-118.07296

CERS:

Name:	NORWALK SHOPPING CENTER
Address:	12626 NORWALK BOULEVARD
City,State,Zip:	NORWALK, CA 90650
Site ID:	538112
CERS ID:	845764
CERS Description:	Construction Storm Water

Affiliation:

Affiliation Type Desc:	Owner/Operator
Entity Name:	Norwalk 939 Properties Inc
Entity Title:	Operator
Affiliation Address:	8306 Wilshire Blvd 5009
Affiliation City:	Beverly Hills
Affiliation State:	CA
Affiliation Country:	Not reported
Affiliation Zip:	90211
Affiliation Phone:	Not reported

A4 **NORWALK CITY CS** **FINDS** **1023204311**
12700 NORWALK **N/A**
< 1/8 **NORWALK, CA 90650**
1 ft.

Site 3 of 20 in cluster A

Relative: Higher

FINDS:
Registry ID: 110064893316

Actual: 107 ft.

Click Here:

Environmental Interest/Information System:
WATER TREATMENT PLANT
STATE MASTER

NORWALK CITY CS (Continued) **1023204311**

Click this hyperlink while viewing on your computer to access additional FINDS: detail in the EDR Site Report.

A5 **CITY OF NORWALK** **UST** **U004344030**
12700 NORWALK BLVD **N/A**
< 1/8 **NORWALK, CA 90650**
1 ft.

Site 4 of 20 in cluster A

Relative:
Higher

Actual:
107 ft.

UST:

Name:	CITY OF NORWALK
Address:	12700 NORWALK BLVD
City,State,Zip:	NORWALK, CA 90650
Facility ID:	11565
Permitting Agency:	LOS ANGELES COUNTY
CERSID:	Not reported
Latitude:	33.9171143
Longitude:	-118.0704578

A6 **CITY OF NORWALK-UST** **FINDS** **1024627294**
12700 NORWALK BLVD **ECHO** **N/A**
< 1/8 **NORWALK, CA 90650**
1 ft.

Site 5 of 20 in cluster A

Relative:
Higher

Actual:
107 ft.

FINDS:

Registry ID: 110070415681

Click Here:

Environmental Interest/Information System:

RCRAInfo is a national information system that supports the Resource Conservation and Recovery Act (RCRA) program through the tracking of events and activities related to facilities that generate, transport, and treat, store, or dispose of hazardous waste. RCRAInfo allows RCRA program staff to track the notification, permit, compliance, and corrective action activities required under RCRA.

Click this hyperlink while viewing on your computer to access additional FINDS: detail in the EDR Site Report.

ECHO:

Envid:	1024627294
Registry ID:	110070415681
DFR URL:	http://echo.epa.gov/detailed-facility-report?fid=110070415681
Name:	CITY OF NORWALK-UST
Address:	12700 NORWALK BLVD
City,State,Zip:	NORWALK, CA 90650

A7 **CITY OF NORWALK** **SWEEPS UST** **U003776870**
12700 NORWALK BLVD **N/A**
< 1/8 **NORWALK, CA**
1 ft.

Site 6 of 20 in cluster A

Relative:
Higher

Actual:
107 ft.

SWEEPS UST:

Name:	CITY OF NORWALK
Address:	12700 NORWALK BLVD
City:	NORWALK
Status:	Active
Comp Number:	11565
Number:	9
Board Of Equalization:	44-009361
Referral Date:	06-30-89
Action Date:	Not reported
Created Date:	06-30-89
Owner Tank Id:	Not reported
SWRCB Tank Id:	19-000-011565-000001
Tank Status:	A
Capacity:	Not reported
Active Date:	06-30-89
Tank Use:	UNKNOWN
STG:	W
Content:	Not reported
Number Of Tanks:	1

A8 **NORWALK CITY MUNICIPAL WS** **FINDS** **1024025941**
12700 NORWALK **ECHO** **N/A**
< 1/8 **NORWALK, CA 90650**
1 ft.

Site 7 of 20 in cluster A

Relative:
Higher

Actual:
107 ft.

FINDS:

Registry ID: 110070145120

Click Here:

Environmental Interest/Information System:

US National Pollutant Discharge Elimination System (NPDES) module of the Compliance Information System (ICIS) tracks surface water permits issued under the Clean Water Act. Under NPDES, all facilities that discharge pollutants from any point source into waters of the United States are required to obtain a permit. The permit will likely contain limits on what can be discharged, impose monitoring and reporting requirements, and include other provisions to ensure that the discharge does not adversely affect water quality.

Click this hyperlink while viewing on your computer to access additional FINDS: detail in the EDR Site Report.

ECHO:

Envid:	1024025941
Registry ID:	110070145120
DFR URL:	http://echo.epa.gov/detailed-facility-report?fid=110070145120
Name:	NORWALK CITY MUNICIPAL WS
Address:	12700 NORWALK
City,State,Zip:	NORWALK, CA 90650

A9 **CITY OF NORWALK-CURBSIDE COLLECTION PROGRAM** **RCRA NonGen / NLR** **1024785168**
12700 NORWALK BLVD **CAH111001306**
< 1/8 **NORWALK, CA 90650**
1 ft.

Site 8 of 20 in cluster A

Relative:
Higher

Actual:
107 ft.

RCRA NonGen / NLR:

Date Form Received by Agency:	20100106
Handler Name:	CITY OF NORWALK-CURBSIDE COLLECTION PROGRAM
Handler Address:	12700 NORWALK BLVD
Handler City,State,Zip:	NORWALK, CA 90650-3144
EPA ID:	CAH111001306
Contact Name:	ADRIANA FIGUEROA
Contact Address:	12700 NORWALK BLVD
Contact City,State,Zip:	NORWALK, CA 90650-3144
Contact Telephone:	562-929-5219
Contact Fax:	562-929-5780
Contact Email:	Not reported
Contact Title:	Not reported
EPA Region:	09
Land Type:	Not reported
Federal Waste Generator Description:	Not a generator, verified
Non-Notifier:	Not reported
Biennial Report Cycle:	Not reported
Accessibility:	Not reported
Active Site Indicator:	Handler Activities
State District Owner:	Not reported
State District:	Not reported
Mailing Address:	12700 NORWALK BLVD
Mailing City,State,Zip:	NORWALK, CA 90650-3144
Owner Name:	CITY OF NORWALK
Owner Type:	Other
Operator Name:	ADRIANA FIGUEROA
Operator Type:	Other
Short-Term Generator Activity:	No
Importer Activity:	No
Mixed Waste Generator:	No
Transporter Activity:	No
Transfer Facility Activity:	No
Recycler Activity with Storage:	No
Small Quantity On-Site Burner Exemption:	No
Smelting Melting and Refining Furnace Exemption:	No
Underground Injection Control:	No
Off-Site Waste Receipt:	No
Universal Waste Indicator:	Yes
Universal Waste Destination Facility:	Yes
Federal Universal Waste:	No
Active Site Fed-Reg Treatment Storage and Disposal Facility:	Not reported
Active Site Converter Treatment storage and Disposal Facility:	Not reported
Active Site State-Reg Treatment Storage and Disposal Facility:	Not reported
Active Site State-Reg Handler:	---
Federal Facility Indicator:	Not reported
Hazardous Secondary Material Indicator:	N
Sub-Part K Indicator:	Not reported
Commercial TSD Indicator:	No
Treatment Storage and Disposal Type:	Not reported
2018 GPRA Permit Baseline:	Not on the Baseline
2018 GPRA Renewals Baseline:	Not on the Baseline
Permit Renewals Workload Universe:	Not reported

CITY OF NORWALK-CURBSIDE COLLECTION PROGRAM (Continued) **1024785168**

Permit Workload Universe:	Not reported
Permit Progress Universe:	Not reported
Post-Closure Workload Universe:	Not reported
Closure Workload Universe:	Not reported
202 GPRA Corrective Action Baseline:	No
Corrective Action Workload Universe:	No
Subject to Corrective Action Universe:	No
Non-TSDFs Where RCRA CA has Been Imposed Universe:	No
TSDFs Potentially Subject to CA Under 3004 (u)/(v) Universe:	No
TSDFs Only Subject to CA under Discretionary Auth Universe:	No
Corrective Action Priority Ranking:	No NCAPS ranking
Environmental Control Indicator:	No
Institutional Control Indicator:	No
Human Exposure Controls Indicator:	N/A
Groundwater Controls Indicator:	N/A
Operating TSDF Universe:	Not reported
Full Enforcement Universe:	Not reported
Significant Non-Complier Universe:	No
Unaddressed Significant Non-Complier Universe:	No
Addressed Significant Non-Complier Universe:	No
Significant Non-Complier With a Compliance Schedule Universe:	No
Financial Assurance Required:	Not reported
Handler Date of Last Change:	20180905
Recognized Trader-Importer:	No
Recognized Trader-Exporter:	No
Importer of Spent Lead Acid Batteries:	No
Exporter of Spent Lead Acid Batteries:	No
Recycler Activity Without Storage:	No
Manifest Broker:	No
Sub-Part P Indicator:	No

Handler - Owner Operator:

Owner/Operator Indicator:	Owner
Owner/Operator Name:	CITY OF NORWALK
Legal Status:	Other
Date Became Current:	Not reported
Date Ended Current:	Not reported
Owner/Operator Address:	12700 NORWALK BLVD
Owner/Operator City,State,Zip:	NORWALK, CA 90650-3144
Owner/Operator Telephone:	562-929-5219
Owner/Operator Telephone Ext:	Not reported
Owner/Operator Fax:	Not reported
Owner/Operator Email:	Not reported

Owner/Operator Indicator:	Operator
Owner/Operator Name:	ADRIANA FIGUEROA
Legal Status:	Other
Date Became Current:	Not reported
Date Ended Current:	Not reported
Owner/Operator Address:	12700 NORWALK BLVD
Owner/Operator City,State,Zip:	NORWALK, CA 90650-3144
Owner/Operator Telephone:	562-929-5219
Owner/Operator Telephone Ext:	Not reported
Owner/Operator Fax:	Not reported
Owner/Operator Email:	Not reported

CITY OF NORWALK-CURBSIDE COLLECTION PROGRAM (Continued) **1024785168**

Historic Generators:

Receive Date:	20100106
Handler Name:	CITY OF NORWALK-CURBSIDE COLLECTION PROGRAM
Federal Waste Generator Description:	Not a generator, verified
State District Owner:	Not reported
Large Quantity Handler of Universal Waste:	No
Recognized Trader Importer:	No
Recognized Trader Exporter:	No
Spent Lead Acid Battery Importer:	No
Spent Lead Acid Battery Exporter:	No
Current Record:	Yes
Non Storage Recycler Activity:	Not reported
Electronic Manifest Broker:	Not reported

List of NAICS Codes and Descriptions:

NAICS Code:	924
NAICS Description:	ADMINISTRATION OF ENVIRONMENTAL QUALITY PROGRAMS

Facility Has Received Notices of Violations:

Violations:	No Violations Found

Evaluation Action Summary:

Evaluations:	No Evaluations Found

A10 **CITY OF NORWALK** **RGA LUST** **S114603025**
12700 NORWALK BLVD. **N/A**
< 1/8 **NORWALK, CA**
1 ft.

Site 9 of 20 in cluster A

Relative: Higher
Actual: 107 ft.

RGA LUST:

Name:	CITY OF NORWALK
Address:	12700 NORWALK BLVD.
City:	NORWALK
State:	NORWALK
	1994 CITY OF NORWALK 12700 NORWALK BLVD.
Name:	CITY OF NORWALK
Address:	12700 NORWALK BLVD.
City:	NORWALK
State:	NORWALK
	1993 CITY OF NORWALK 12700 NORWALK BLVD.

A11 **CITY OF NORWALK-CURBSIDE COLLECTION PROGRAM** **HAZNET** **S113464912**
12700 NORWALK BLVD **HWTS** **N/A**
< 1/8 **NORWALK, CA 90650**
1 ft.

Site 10 of 20 in cluster A

Relative: Higher
Actual: 107 ft.

HAZNET:

Name:	CITY OF NORWALK-CURBSIDE COLLECTION PROGRAM
Address:	12700 NORWALK BLVD
Address 2:	Not reported
City,State,Zip:	NORWALK, CA 906503144

CITY OF NORWALK-CURBSIDE COLLECTION PROGRAM (Continued) **S113464912**

Contact:	ADRIANA FIGUEROA
Telephone:	5629295219
Mailing Name:	Not reported
Mailing Address:	12700 NORWALK BLVD
Year:	2014
Gepaid:	CAH111001306
TSD EPA ID:	CAD099452708
CA Waste Code:	612 - Household waste
Disposal Method:	H039 - Other Recovery Of Reclamation For Reuse Including Acid Regeneration, Organics Recovery Ect
Tons:	1.91403
Year:	2013
Gepaid:	CAH111001306
TSD EPA ID:	CAD099452708
CA Waste Code:	221 - Waste oil and mixed oil
Disposal Method:	H039 - Other Recovery Of Reclamation For Reuse Including Acid Regeneration, Organics Recovery Ect
Tons:	0.5206
Year:	2013
Gepaid:	CAH111001306
TSD EPA ID:	CAD099452708
CA Waste Code:	612 - Household waste
Disposal Method:	H039 - Other Recovery Of Reclamation For Reuse Including Acid Regeneration, Organics Recovery Ect
Tons:	2.24346
Year:	2012
Gepaid:	CAH111001306
TSD EPA ID:	CAD099452708
CA Waste Code:	221 - Waste oil and mixed oil
Disposal Method:	H039 - Other Recovery Of Reclamation For Reuse Including Acid Regeneration, Organics Recovery Ect
Tons:	0.8246
Year:	2010
Gepaid:	CAH111001306
TSD EPA ID:	OKD987084068
CA Waste Code:	612 - Household waste
Disposal Method:	H141 - Storage, Bulking, And/Or Transfer Off Site--No Treatment/Reovery (H010-H129) Or (H131-H135)
Tons:	0.04
Year:	2010
Gepaid:	CAH111001306
TSD EPA ID:	CAT080013352
CA Waste Code:	134 - Aqueous solution with total organic residues less than 10 percent
Disposal Method:	H039 - Other Recovery Of Reclamation For Reuse Including Acid Regeneration, Organics Recovery Ect
Tons:	0.0084
Year:	2010
Gepaid:	CAH111001306
TSD EPA ID:	AZR000035840

CITY OF NORWALK-CURBSIDE COLLECTION PROGRAM (Continued) **S113464912**

CA Waste Code:	612 - Household waste
Disposal Method:	-
Tons:	0.3415

Additional Info:

Year:	2010
Gen EPA ID:	CAH111001306
Shipment Date:	20101202
Creation Date:	6/4/2013 22:15:22
Receipt Date:	Not reported
Manifest ID:	003395765FLE
Trans EPA ID:	CAL000358089
Trans Name:	WM CURBSIDE LLC
Trans 2 EPA ID:	CAL000346003
Trans 2 Name:	VITRAN EXPRESS
TSDF EPA ID:	AZR000035840
Trans Name:	ENVIROSOLVE- PHX
TSDF Alt EPA ID:	Not reported
TSDF Alt Name:	Not reported
Waste Code Description:	612 - Household waste
RCRA Code:	Not reported
Meth Code:	- Not reported
Quantity Tons:	0.0045
Waste Quantity:	9
Quantity Unit:	P
Additional Code 1:	Not reported
Additional Code 2:	Not reported
Additional Code 3:	Not reported
Additional Code 4:	Not reported
Additional Code 5:	Not reported
Shipment Date:	20101202
Creation Date:	12/3/2012 22:15:55
Receipt Date:	Not reported
Manifest ID:	003395827FLE
Trans EPA ID:	CAL000332052
Trans Name:	CURBSIDE INC
Trans 2 EPA ID:	CAL000346003
Trans 2 Name:	VITRAN EXPRESS
TSDF EPA ID:	AZR000035840
Trans Name:	ENVIROSOLVE - PHX
TSDF Alt EPA ID:	Not reported
TSDF Alt Name:	Not reported
Waste Code Description:	612 - Household waste
RCRA Code:	Not reported
Meth Code:	- Not reported
Quantity Tons:	0.0085
Waste Quantity:	17
Quantity Unit:	P
Additional Code 1:	Not reported
Additional Code 2:	Not reported
Additional Code 3:	Not reported
Additional Code 4:	Not reported
Additional Code 5:	Not reported

CITY OF NORWALK-CURBSIDE COLLECTION PROGRAM (Continued) **S113464912**

Shipment Date:	20101202
Creation Date:	12/3/2012 22:15:55
Receipt Date:	Not reported
Manifest ID:	003001901FLE
Trans EPA ID:	CAL000332052
Trans Name:	CURBSIDE INC
Trans 2 EPA ID:	CAL000346003
Trans 2 Name:	VITRAN EXPRESS
TSDF EPA ID:	AZR000035840
Trans Name:	ENVIROSOLVE- PHX
TSDF Alt EPA ID:	Not reported
TSDF Alt Name:	Not reported
Waste Code Description:	612 - Household waste
RCRA Code:	Not reported
Meth Code:	- Not reported
Quantity Tons:	0.02
Waste Quantity:	40
Quantity Unit:	P
Additional Code 1:	Not reported
Additional Code 2:	Not reported
Additional Code 3:	Not reported
Additional Code 4:	Not reported
Additional Code 5:	Not reported

Shipment Date:	20101202
Creation Date:	6/4/2013 22:15:22
Receipt Date:	Not reported
Manifest ID:	003395767FLE
Trans EPA ID:	CAL000358089
Trans Name:	WM CURBSIDE LLC
Trans 2 EPA ID:	CAL000346003
Trans 2 Name:	VITRAN EXPRESS
TSDF EPA ID:	AZR000035840
Trans Name:	ENVIROSOLVE- PHX
TSDF Alt EPA ID:	Not reported
TSDF Alt Name:	Not reported
Waste Code Description:	612 - Household waste
RCRA Code:	Not reported
Meth Code:	- Not reported
Quantity Tons:	0.002
Waste Quantity:	4
Quantity Unit:	P
Additional Code 1:	Not reported
Additional Code 2:	Not reported
Additional Code 3:	Not reported
Additional Code 4:	Not reported
Additional Code 5:	Not reported

Shipment Date:	20101022
Creation Date:	6/4/2013 22:15:22
Receipt Date:	Not reported
Manifest ID:	003395826FLE
Trans EPA ID:	CAL000332052
Trans Name:	CURBSIDE INC
Trans 2 EPA ID:	CAD982492399
Trans 2 Name:	ALL CHEMICAL DISPOSAL INC
TSDF EPA ID:	AZR000035840

CITY OF NORWALK-CURBSIDE COLLECTION PROGRAM (Continued) **S113464912**

Trans Name:	ENVIROSOLVE - PHX
TSDF Alt EPA ID:	Not reported
TSDF Alt Name:	Not reported
Waste Code Description:	612 - Household waste
RCRA Code:	Not reported
Meth Code:	- Not reported
Quantity Tons:	0.0115
Waste Quantity:	23
Quantity Unit:	P
Additional Code 1:	Not reported
Additional Code 2:	Not reported
Additional Code 3:	Not reported
Additional Code 4:	Not reported
Additional Code 5:	Not reported
Shipment Date:	20101022
Creation Date:	6/4/2013 22:15:22
Receipt Date:	Not reported
Manifest ID:	003395769FLE
Trans EPA ID:	CAL000332052
Trans Name:	CURBSIDE INC
Trans 2 EPA ID:	OKD987084068
Trans 2 Name:	ENVIROSOLVE INC
TSDF EPA ID:	AZR000035840
Trans Name:	ENVIROSOLVE - PHX
TSDF Alt EPA ID:	Not reported
TSDF Alt Name:	Not reported
Waste Code Description:	612 - Household waste
RCRA Code:	Not reported
Meth Code:	- Not reported
Quantity Tons:	0.004
Waste Quantity:	8
Quantity Unit:	P
Additional Code 1:	Not reported
Additional Code 2:	Not reported
Additional Code 3:	Not reported
Additional Code 4:	Not reported
Additional Code 5:	Not reported
Shipment Date:	20101012
Creation Date:	6/4/2013 22:15:22
Receipt Date:	Not reported
Manifest ID:	003395764FLE
Trans EPA ID:	CAL000332052
Trans Name:	CURBSIDE INC
Trans 2 EPA ID:	OKD987084068
Trans 2 Name:	ENVIROSOLVE INC
TSDF EPA ID:	AZR000035840
Trans Name:	ENVIROSOLVE - PHX
TSDF Alt EPA ID:	Not reported
TSDF Alt Name:	Not reported
Waste Code Description:	612 - Household waste
RCRA Code:	Not reported
Meth Code:	- Not reported
Quantity Tons:	0.016
Waste Quantity:	32
Quantity Unit:	P

CITY OF NORWALK-CURBSIDE COLLECTION PROGRAM (Continued) **S113464912**

Additional Code 1:	Not reported
Additional Code 2:	Not reported
Additional Code 3:	Not reported
Additional Code 4:	Not reported
Additional Code 5:	Not reported
Shipment Date:	20101001
Creation Date:	12/30/2010 18:30:23
Receipt Date:	20101005
Manifest ID:	003450939FLE
Trans EPA ID:	CAL000332052
Trans Name:	CURBSIDE INC
Trans 2 EPA ID:	CAL000253361
Trans 2 Name:	ALL PHASE ENVIRONMENTAL
TSDF EPA ID:	CAT080013352
Trans Name:	DEMENNO / KERDOON
TSDF Alt EPA ID:	Not reported
TSDF Alt Name:	Not reported
Waste Code Description:	134 - Aqueous solution with <10% total organic residues
RCRA Code:	Not reported
Meth Code:	H039 - Other Recovery Of Reclamation For Reuse Including Acid Regeneration, Organics Recovery Ect
Quantity Tons:	0.0042
Waste Quantity:	1
Quantity Unit:	G
Additional Code 1:	Not reported
Additional Code 2:	Not reported
Additional Code 3:	Not reported
Additional Code 4:	Not reported
Additional Code 5:	Not reported
Shipment Date:	20101001
Creation Date:	6/4/2013 22:15:22
Receipt Date:	Not reported
Manifest ID:	003450940FLE
Trans EPA ID:	CAL000332052
Trans Name:	CURBSIDE INC
Trans 2 EPA ID:	OKD987084068
Trans 2 Name:	ENVIROSOLVE INC
TSDF EPA ID:	AZR000035840
Trans Name:	ENVIROSOLVE - PHX
TSDF Alt EPA ID:	Not reported
TSDF Alt Name:	Not reported
Waste Code Description:	612 - Household waste
RCRA Code:	Not reported
Meth Code:	- Not reported
Quantity Tons:	0.016
Waste Quantity:	32
Quantity Unit:	P
Additional Code 1:	Not reported
Additional Code 2:	Not reported
Additional Code 3:	Not reported
Additional Code 4:	Not reported
Additional Code 5:	Not reported
Shipment Date:	20101001
Creation Date:	6/4/2013 22:15:22

CITY OF NORWALK-CURBSIDE COLLECTION PROGRAM (Continued) **S113464912**

Receipt Date:	Not reported
Manifest ID:	003395768FLE
Trans EPA ID:	CAL000332052
Trans Name:	CURBSIDE INC
Trans 2 EPA ID:	CAD982492399
Trans 2 Name:	ALL CHEMICAL DISPOSAL INC
TSDF EPA ID:	AZR000035840
Trans Name:	ENVIROSOLVE - PHX
TSDF Alt EPA ID:	Not reported
TSDF Alt Name:	Not reported
Waste Code Description:	612 - Household waste
RCRA Code:	Not reported
Meth Code:	- Not reported
Quantity Tons:	0.0075
Waste Quantity:	15
Quantity Unit:	P
Additional Code 1:	Not reported
Additional Code 2:	Not reported
Additional Code 3:	Not reported
Additional Code 4:	Not reported
Additional Code 5:	Not reported

Additional Info:

Year:	2012
Gen EPA ID:	CAH111001306
Shipment Date:	20121221
Creation Date:	3/4/2013 22:15:07
Receipt Date:	20130102
Manifest ID:	005645562FLE
Trans EPA ID:	CAL000358089
Trans Name:	WM CURBSIDE LLC
Trans 2 EPA ID:	Not reported
Trans 2 Name:	Not reported
TSDF EPA ID:	CAD099452708
Trans Name:	INDUSTRIAL SERVICE OIL COMPANY
TSDF Alt EPA ID:	Not reported
TSDF Alt Name:	Not reported
Waste Code Description:	221 - Waste oil and mixed oil
RCRA Code:	Not reported
Meth Code:	H039 - Other Recovery Of Reclamation For Reuse Including Acid Regeneration, Organics Recovery Ect
Quantity Tons:	0.1406
Waste Quantity:	37
Quantity Unit:	G
Additional Code 1:	Not reported
Additional Code 2:	Not reported
Additional Code 3:	Not reported
Additional Code 4:	Not reported
Additional Code 5:	Not reported
Shipment Date:	20121019
Creation Date:	2/15/2013 22:15:28
Receipt Date:	20121024
Manifest ID:	010389466JJK
Trans EPA ID:	CAL000358089
Trans Name:	WM CURBSIDE LLC

CITY OF NORWALK-CURBSIDE COLLECTION PROGRAM (Continued) **S113464912**

Trans 2 EPA ID:	Not reported
Trans 2 Name:	Not reported
TSDF EPA ID:	CAD099452708
Trans Name:	INDUSTRIAL SERVICE OIL COMPANY
TSDF Alt EPA ID:	Not reported
TSDF Alt Name:	Not reported
Waste Code Description:	221 - Waste oil and mixed oil
RCRA Code:	Not reported
Meth Code:	H039 - Other Recovery Of Reclamation For Reuse Including Acid Regeneration, Organics Recovery Ect
Quantity Tons:	0.0684
Waste Quantity:	18
Quantity Unit:	G
Additional Code 1:	Not reported
Additional Code 2:	Not reported
Additional Code 3:	Not reported
Additional Code 4:	Not reported
Additional Code 5:	Not reported
Shipment Date:	20120917
Creation Date:	1/9/2013 22:15:34
Receipt Date:	20120926
Manifest ID:	010389111JJK
Trans EPA ID:	CAL000358089
Trans Name:	WM CURBSIDE LLC
Trans 2 EPA ID:	Not reported
Trans 2 Name:	Not reported
TSDF EPA ID:	CAD099452708
Trans Name:	INDUSTRIAL SERVICE OIL COMPANY
TSDF Alt EPA ID:	Not reported
TSDF Alt Name:	Not reported
Waste Code Description:	221 - Waste oil and mixed oil
RCRA Code:	Not reported
Meth Code:	H039 - Other Recovery Of Reclamation For Reuse Including Acid Regeneration, Organics Recovery Ect
Quantity Tons:	0.0684
Waste Quantity:	18
Quantity Unit:	G
Additional Code 1:	Not reported
Additional Code 2:	Not reported
Additional Code 3:	Not reported
Additional Code 4:	Not reported
Additional Code 5:	Not reported
Shipment Date:	20120820
Creation Date:	10/10/2012 22:15:20
Receipt Date:	20120820
Manifest ID:	005645966FLE
Trans EPA ID:	CAL000358089
Trans Name:	WM CURBSIDE LLC
Trans 2 EPA ID:	Not reported
Trans 2 Name:	Not reported
TSDF EPA ID:	CAD099452708
Trans Name:	INDUSTRIAL SERVICE OIL COMPANY
TSDF Alt EPA ID:	Not reported
TSDF Alt Name:	Not reported
Waste Code Description:	221 - Waste oil and mixed oil

CITY OF NORWALK-CURBSIDE COLLECTION PROGRAM (Continued) **S113464912**

RCRA Code:	Not reported
Meth Code:	H039 - Other Recovery Of Reclamation For Reuse Including Acid Regeneration, Organics Recovery Ect
Quantity Tons:	0.0456
Waste Quantity:	12
Quantity Unit:	G
Additional Code 1:	Not reported
Additional Code 2:	Not reported
Additional Code 3:	Not reported
Additional Code 4:	Not reported
Additional Code 5:	Not reported
Shipment Date:	20120801
Creation Date:	9/26/2012 22:15:16
Receipt Date:	20120806
Manifest ID:	005644171FLE
Trans EPA ID:	CAL000358089
Trans Name:	WM CURBSIDE LLC
Trans 2 EPA ID:	Not reported
Trans 2 Name:	Not reported
TSDF EPA ID:	CAD099452708
Trans Name:	INDUSTRIAL SERVICE OIL COMPANY
TSDF Alt EPA ID:	Not reported
TSDF Alt Name:	Not reported
Waste Code Description:	221 - Waste oil and mixed oil
RCRA Code:	Not reported
Meth Code:	H039 - Other Recovery Of Reclamation For Reuse Including Acid Regeneration, Organics Recovery Ect
Quantity Tons:	0.057
Waste Quantity:	15
Quantity Unit:	G
Additional Code 1:	Not reported
Additional Code 2:	Not reported
Additional Code 3:	Not reported
Additional Code 4:	Not reported
Additional Code 5:	Not reported
Shipment Date:	20120731
Creation Date:	9/26/2012 22:15:16
Receipt Date:	20120731
Manifest ID:	005644153FLE
Trans EPA ID:	CAL000358089
Trans Name:	WM CURBSIDE LLC
Trans 2 EPA ID:	Not reported
Trans 2 Name:	Not reported
TSDF EPA ID:	CAD099452708
Trans Name:	INDUSTRIAL SERVICE OIL COMPANY
TSDF Alt EPA ID:	Not reported
TSDF Alt Name:	Not reported
Waste Code Description:	221 - Waste oil and mixed oil
RCRA Code:	Not reported
Meth Code:	H039 - Other Recovery Of Reclamation For Reuse Including Acid Regeneration, Organics Recovery Ect
Quantity Tons:	0.209
Waste Quantity:	55
Quantity Unit:	G
Additional Code 1:	Not reported

CITY OF NORWALK-CURBSIDE COLLECTION PROGRAM (Continued) **S113464912**

Additional Code 2:	Not reported
Additional Code 3:	Not reported
Additional Code 4:	Not reported
Additional Code 5:	Not reported
Shipment Date:	20120720
Creation Date:	10/15/2012 22:15:30
Receipt Date:	20120724
Manifest ID:	005644004FLE
Trans EPA ID:	CAL000358089
Trans Name:	WM CURBSIDE LLC
Trans 2 EPA ID:	Not reported
Trans 2 Name:	Not reported
TSDF EPA ID:	CAD099452708
Trans Name:	INDUSTRIAL SERVICE OIL COMPANY
TSDF Alt EPA ID:	Not reported
TSDF Alt Name:	Not reported
Waste Code Description:	221 - Waste oil and mixed oil
RCRA Code:	Not reported
Meth Code:	H039 - Other Recovery Of Reclamation For Reuse Including Acid Regeneration, Organics Recovery Ect
Quantity Tons:	0.0608
Waste Quantity:	16
Quantity Unit:	G
Additional Code 1:	Not reported
Additional Code 2:	Not reported
Additional Code 3:	Not reported
Additional Code 4:	Not reported
Additional Code 5:	Not reported
Shipment Date:	20120706
Creation Date:	10/3/2012 22:15:14
Receipt Date:	20120710
Manifest ID:	010138426JJK
Trans EPA ID:	CAL000358089
Trans Name:	WM CURBSIDE LLC
Trans 2 EPA ID:	Not reported
Trans 2 Name:	Not reported
TSDF EPA ID:	CAD099452708
Trans Name:	INDUSTRIAL SERVICE OIL COMPANY
TSDF Alt EPA ID:	Not reported
TSDF Alt Name:	Not reported
Waste Code Description:	221 - Waste oil and mixed oil
RCRA Code:	Not reported
Meth Code:	H039 - Other Recovery Of Reclamation For Reuse Including Acid Regeneration, Organics Recovery Ect
Quantity Tons:	0.0076
Waste Quantity:	2
Quantity Unit:	G
Additional Code 1:	Not reported
Additional Code 2:	Not reported
Additional Code 3:	Not reported
Additional Code 4:	Not reported
Additional Code 5:	Not reported
Shipment Date:	20120629
Creation Date:	9/17/2012 22:15:26

CITY OF NORWALK-CURBSIDE COLLECTION PROGRAM (Continued) **S113464912**

Receipt Date:	20120703
Manifest ID:	010138280JJK
Trans EPA ID:	CAL000358089
Trans Name:	WM CURBSIDE LLC
Trans 2 EPA ID:	Not reported
Trans 2 Name:	Not reported
TSDF EPA ID:	CAD099452708
Trans Name:	INDUSTRIAL SERVICE OIL COMPANY
TSDF Alt EPA ID:	Not reported
TSDF Alt Name:	Not reported
Waste Code Description:	221 - Waste oil and mixed oil
RCRA Code:	Not reported
Meth Code:	H039 - Other Recovery Of Reclamation For Reuse Including Acid Regeneration, Organics Recovery Ect
Quantity Tons:	0.076
Waste Quantity:	20
Quantity Unit:	G
Additional Code 1:	Not reported
Additional Code 2:	Not reported
Additional Code 3:	Not reported
Additional Code 4:	Not reported
Additional Code 5:	Not reported

Shipment Date:	20120427
Creation Date:	6/9/2012 20:30:10
Receipt Date:	20120502
Manifest ID:	005262033FLE
Trans EPA ID:	CAL000358089
Trans Name:	WM CURBSIDE LLC
Trans 2 EPA ID:	Not reported
Trans 2 Name:	Not reported
TSDF EPA ID:	CAD099452708
Trans Name:	INDUSTRIAL SERVICE OIL COMPANY
TSDF Alt EPA ID:	Not reported
TSDF Alt Name:	Not reported
Waste Code Description:	221 - Waste oil and mixed oil
RCRA Code:	Not reported
Meth Code:	H039 - Other Recovery Of Reclamation For Reuse Including Acid Regeneration, Organics Recovery Ect
Quantity Tons:	0.0912
Waste Quantity:	24
Quantity Unit:	G
Additional Code 1:	Not reported
Additional Code 2:	Not reported
Additional Code 3:	Not reported
Additional Code 4:	Not reported
Additional Code 5:	Not reported

Additional Info:

Year:	2013
Gen EPA ID:	CAH111001306

Shipment Date:	20131226
Creation Date:	3/6/2014 22:15:20
Receipt Date:	20131230
Manifest ID:	005637798FLE
Trans EPA ID:	CAL000358089

CITY OF NORWALK-CURBSIDE COLLECTION PROGRAM (Continued) **S113464912**

Trans Name:	WM CURBSIDE LLC
Trans 2 EPA ID:	Not reported
Trans 2 Name:	Not reported
TSDF EPA ID:	CAD099452708
Trans Name:	INDUSTRIAL SERVICE OIL COMPANY
TSDF Alt EPA ID:	Not reported
TSDF Alt Name:	Not reported
Waste Code Description:	612 - Household waste
RCRA Code:	Not reported
Meth Code:	H039 - Other Recovery Of Reclamation For Reuse Including Acid Regeneration, Organics Recovery Ect
Quantity Tons:	0.05004
Waste Quantity:	12
Quantity Unit:	G
Additional Code 1:	Not reported
Additional Code 2:	Not reported
Additional Code 3:	Not reported
Additional Code 4:	Not reported
Additional Code 5:	Not reported
Shipment Date:	20131212
Creation Date:	3/2/2014 22:15:06
Receipt Date:	20131218
Manifest ID:	005637530FLE
Trans EPA ID:	CAL000358089
Trans Name:	WM CURBSIDE LLC
Trans 2 EPA ID:	Not reported
Trans 2 Name:	Not reported
TSDF EPA ID:	CAD099452708
Trans Name:	INDUSTRIAL SERVICE OIL COMPANY
TSDF Alt EPA ID:	Not reported
TSDF Alt Name:	Not reported
Waste Code Description:	612 - Household waste
RCRA Code:	Not reported
Meth Code:	H039 - Other Recovery Of Reclamation For Reuse Including Acid Regeneration, Organics Recovery Ect
Quantity Tons:	0.05838
Waste Quantity:	14
Quantity Unit:	G
Additional Code 1:	Not reported
Additional Code 2:	Not reported
Additional Code 3:	Not reported
Additional Code 4:	Not reported
Additional Code 5:	Not reported
Shipment Date:	20131203
Creation Date:	2/18/2014 22:15:13
Receipt Date:	20131204
Manifest ID:	005637418FLE
Trans EPA ID:	CAL000358089
Trans Name:	WM CURBSIDE LLC
Trans 2 EPA ID:	Not reported
Trans 2 Name:	Not reported
TSDF EPA ID:	CAD099452708
Trans Name:	INDUSTRIAL SERVICE OIL COMPANY
TSDF Alt EPA ID:	Not reported
TSDF Alt Name:	Not reported

CITY OF NORWALK-CURBSIDE COLLECTION PROGRAM (Continued) **S113464912**

Waste Code Description:	612 - Household waste
RCRA Code:	Not reported
Meth Code:	H039 - Other Recovery Of Reclamation For Reuse Including Acid Regeneration, Organics Recovery Ect
Quantity Tons:	0.02085
Waste Quantity:	5
Quantity Unit:	G
Additional Code 1:	Not reported
Additional Code 2:	Not reported
Additional Code 3:	Not reported
Additional Code 4:	Not reported
Additional Code 5:	Not reported
Shipment Date:	20131114
Creation Date:	1/28/2014 22:15:25
Receipt Date:	20131120
Manifest ID:	005636590FLE
Trans EPA ID:	CAL000358089
Trans Name:	WM CURBSIDE LLC
Trans 2 EPA ID:	Not reported
Trans 2 Name:	Not reported
TSDF EPA ID:	CAD099452708
Trans Name:	INDUSTRIAL SERVICE OIL COMPANY
TSDF Alt EPA ID:	Not reported
TSDF Alt Name:	Not reported
Waste Code Description:	612 - Household waste
RCRA Code:	Not reported
Meth Code:	H039 - Other Recovery Of Reclamation For Reuse Including Acid Regeneration, Organics Recovery Ect
Quantity Tons:	0.03753
Waste Quantity:	9
Quantity Unit:	G
Additional Code 1:	Not reported
Additional Code 2:	Not reported
Additional Code 3:	Not reported
Additional Code 4:	Not reported
Additional Code 5:	Not reported
Shipment Date:	20131102
Creation Date:	1/12/2014 22:15:07
Receipt Date:	20131106
Manifest ID:	005636589FLE
Trans EPA ID:	CAL000358089
Trans Name:	WM CURBSIDE LLC
Trans 2 EPA ID:	Not reported
Trans 2 Name:	Not reported
TSDF EPA ID:	CAD099452708
Trans Name:	INDUSTRIAL SERVICE OIL COMPANY
TSDF Alt EPA ID:	Not reported
TSDF Alt Name:	Not reported
Waste Code Description:	612 - Household waste
RCRA Code:	Not reported
Meth Code:	H039 - Other Recovery Of Reclamation For Reuse Including Acid Regeneration, Organics Recovery Ect
Quantity Tons:	0.22935
Waste Quantity:	55
Quantity Unit:	G

CITY OF NORWALK-CURBSIDE COLLECTION PROGRAM (Continued) **S113464912**

Additional Code 1:	Not reported
Additional Code 2:	Not reported
Additional Code 3:	Not reported
Additional Code 4:	Not reported
Additional Code 5:	Not reported
Shipment Date:	20131031
Creation Date:	1/12/2014 22:15:07
Receipt Date:	20131106
Manifest ID:	005636506FLE
Trans EPA ID:	CAL000358089
Trans Name:	WM CURBSIDE LLC
Trans 2 EPA ID:	Not reported
Trans 2 Name:	Not reported
TSDF EPA ID:	CAD099452708
Trans Name:	INDUSTRIAL SERVICE OIL COMPANY
TSDF Alt EPA ID:	Not reported
TSDF Alt Name:	Not reported
Waste Code Description:	612 - Household waste
RCRA Code:	Not reported
Meth Code:	H039 - Other Recovery Of Reclamation For Reuse Including Acid Regeneration, Organics Recovery Ect
Quantity Tons:	0.06672
Waste Quantity:	16
Quantity Unit:	G
Additional Code 1:	Not reported
Additional Code 2:	Not reported
Additional Code 3:	Not reported
Additional Code 4:	Not reported
Additional Code 5:	Not reported
Shipment Date:	20131026
Creation Date:	1/12/2014 22:15:07
Receipt Date:	20131030
Manifest ID:	005636505FLE
Trans EPA ID:	CAL000358089
Trans Name:	WM CURBSIDE LLC
Trans 2 EPA ID:	Not reported
Trans 2 Name:	Not reported
TSDF EPA ID:	CAD099452708
Trans Name:	INDUSTRIAL SERVICE OIL COMPANY
TSDF Alt EPA ID:	Not reported
TSDF Alt Name:	Not reported
Waste Code Description:	612 - Household waste
RCRA Code:	Not reported
Meth Code:	H039 - Other Recovery Of Reclamation For Reuse Including Acid Regeneration, Organics Recovery Ect
Quantity Tons:	0.22935
Waste Quantity:	55
Quantity Unit:	G
Additional Code 1:	Not reported
Additional Code 2:	Not reported
Additional Code 3:	Not reported
Additional Code 4:	Not reported
Additional Code 5:	Not reported
Shipment Date:	20131017

CITY OF NORWALK-CURBSIDE COLLECTION PROGRAM (Continued) **S113464912**

Creation Date:	12/29/2013 22:15:24
Receipt Date:	20131023
Manifest ID:	005636401FLE
Trans EPA ID:	CAL000358089
Trans Name:	WM CURBSIDE LLC
Trans 2 EPA ID:	Not reported
Trans 2 Name:	Not reported
TSDF EPA ID:	CAD099452708
Trans Name:	INDUSTRIAL SERVICE OIL COMPANY
TSDF Alt EPA ID:	Not reported
TSDF Alt Name:	Not reported
Waste Code Description:	612 - Household waste
RCRA Code:	Not reported
Meth Code:	H039 - Other Recovery Of Reclamation For Reuse Including Acid Regeneration, Organics Recovery Ect
Quantity Tons:	0.03753
Waste Quantity:	9
Quantity Unit:	G
Additional Code 1:	Not reported
Additional Code 2:	Not reported
Additional Code 3:	Not reported
Additional Code 4:	Not reported
Additional Code 5:	Not reported
Shipment Date:	20131012
Creation Date:	12/29/2013 22:15:24
Receipt Date:	20131016
Manifest ID:	005645670FLE
Trans EPA ID:	CAL000358089
Trans Name:	WM CURBSIDE LLC
Trans 2 EPA ID:	Not reported
Trans 2 Name:	Not reported
TSDF EPA ID:	CAD099452708
Trans Name:	INDUSTRIAL SERVICE OIL COMPANY
TSDF Alt EPA ID:	Not reported
TSDF Alt Name:	Not reported
Waste Code Description:	612 - Household waste
RCRA Code:	Not reported
Meth Code:	H039 - Other Recovery Of Reclamation For Reuse Including Acid Regeneration, Organics Recovery Ect
Quantity Tons:	0.22935
Waste Quantity:	55
Quantity Unit:	G
Additional Code 1:	Not reported
Additional Code 2:	Not reported
Additional Code 3:	Not reported
Additional Code 4:	Not reported
Additional Code 5:	Not reported
Shipment Date:	20131003
Creation Date:	12/4/2013 22:15:18
Receipt Date:	20131009
Manifest ID:	005648233FLE
Trans EPA ID:	CAL000358089
Trans Name:	WM CURBSIDE LLC
Trans 2 EPA ID:	Not reported
Trans 2 Name:	Not reported

CITY OF NORWALK-CURBSIDE COLLECTION PROGRAM (Continued) **S113464912**

TSDF EPA ID:	CAD099452708
Trans Name:	INDUSTRIAL SERVICE OIL COMPANY
TSDF Alt EPA ID:	Not reported
TSDF Alt Name:	Not reported
Waste Code Description:	612 - Household waste
RCRA Code:	Not reported
Meth Code:	H039 - Other Recovery Of Reclamation For Reuse Including Acid Regeneration, Organics Recovery Ect
Quantity Tons:	0.03753
Waste Quantity:	9
Quantity Unit:	G
Additional Code 1:	Not reported
Additional Code 2:	Not reported
Additional Code 3:	Not reported
Additional Code 4:	Not reported
Additional Code 5:	Not reported

Additional Info:

Year:	2014
Gen EPA ID:	CAH111001306
Shipment Date:	20140612
Creation Date:	9/6/2014 22:15:06
Receipt Date:	20140618
Manifest ID:	013017204JJK
Trans EPA ID:	CAL000358089
Trans Name:	WM CURBSIDE LLC
Trans 2 EPA ID:	Not reported
Trans 2 Name:	Not reported
TSDF EPA ID:	CAD099452708
Trans Name:	INDUSTRIAL SERVICE OIL COMPANY
TSDF Alt EPA ID:	Not reported
TSDF Alt Name:	Not reported
Waste Code Description:	612 - Household waste
RCRA Code:	Not reported
Meth Code:	H039 - Other Recovery Of Reclamation For Reuse Including Acid Regeneration, Organics Recovery Ect
Quantity Tons:	0.10425
Waste Quantity:	25
Quantity Unit:	G
Additional Code 1:	Not reported
Additional Code 2:	Not reported
Additional Code 3:	Not reported
Additional Code 4:	Not reported
Additional Code 5:	Not reported
Shipment Date:	20140531
Creation Date:	8/18/2014 22:15:10
Receipt Date:	20140604
Manifest ID:	013017228JJK
Trans EPA ID:	CAL000358089
Trans Name:	WM CURBSIDE LLC
Trans 2 EPA ID:	Not reported
Trans 2 Name:	Not reported
TSDF EPA ID:	CAD099452708
Trans Name:	INDUSTRIAL SERVICE OIL COMPANY
TSDF Alt EPA ID:	Not reported

CITY OF NORWALK-CURBSIDE COLLECTION PROGRAM (Continued) **S113464912**

TSDF Alt Name:	Not reported
Waste Code Description:	612 - Household waste
RCRA Code:	Not reported
Meth Code:	H039 - Other Recovery Of Reclamation For Reuse Including Acid Regeneration, Organics Recovery Ect
Quantity Tons:	0.22935
Waste Quantity:	55
Quantity Unit:	G
Additional Code 1:	Not reported
Additional Code 2:	Not reported
Additional Code 3:	Not reported
Additional Code 4:	Not reported
Additional Code 5:	Not reported
Shipment Date:	20140529
Creation Date:	8/18/2014 22:15:10
Receipt Date:	20140604
Manifest ID:	013017203JJK
Trans EPA ID:	CAL000358089
Trans Name:	WM CURBSIDE LLC
Trans 2 EPA ID:	Not reported
Trans 2 Name:	Not reported
TSDF EPA ID:	CAD099452708
Trans Name:	INDUSTRIAL SERVICE OIL COMPANY
TSDF Alt EPA ID:	Not reported
TSDF Alt Name:	Not reported
Waste Code Description:	612 - Household waste
RCRA Code:	Not reported
Meth Code:	H039 - Other Recovery Of Reclamation For Reuse Including Acid Regeneration, Organics Recovery Ect
Quantity Tons:	0.07089
Waste Quantity:	17
Quantity Unit:	G
Additional Code 1:	Not reported
Additional Code 2:	Not reported
Additional Code 3:	Not reported
Additional Code 4:	Not reported
Additional Code 5:	Not reported
Shipment Date:	20140515
Creation Date:	8/12/2014 22:15:10
Receipt Date:	20140521
Manifest ID:	012401595JJK
Trans EPA ID:	CAL000358089
Trans Name:	WM CURBSIDE LLC
Trans 2 EPA ID:	Not reported
Trans 2 Name:	Not reported
TSDF EPA ID:	CAD099452708
Trans Name:	INDUSTRIAL SERVICE OIL COMPANY
TSDF Alt EPA ID:	Not reported
TSDF Alt Name:	Not reported
Waste Code Description:	612 - Household waste
RCRA Code:	Not reported
Meth Code:	H039 - Other Recovery Of Reclamation For Reuse Including Acid Regeneration, Organics Recovery Ect
Quantity Tons:	0.0417
Waste Quantity:	10

CITY OF NORWALK-CURBSIDE COLLECTION PROGRAM (Continued) **S113464912**

Quantity Unit:	G
Additional Code 1:	Not reported
Additional Code 2:	Not reported
Additional Code 3:	Not reported
Additional Code 4:	Not reported
Additional Code 5:	Not reported
Shipment Date:	20140510
Creation Date:	7/24/2014 22:15:06
Receipt Date:	20140514
Manifest ID:	013017109JJK
Trans EPA ID:	CAL000358089
Trans Name:	WM CURBSIDE LLC
Trans 2 EPA ID:	Not reported
Trans 2 Name:	Not reported
TSDF EPA ID:	CAD099452708
Trans Name:	INDUSTRIAL SERVICE OIL COMPANY
TSDF Alt EPA ID:	Not reported
TSDF Alt Name:	Not reported
Waste Code Description:	612 - Household waste
RCRA Code:	Not reported
Meth Code:	H039 - Other Recovery Of Reclamation For Reuse Including Acid Regeneration, Organics Recovery Ect
Quantity Tons:	0.2085
Waste Quantity:	50
Quantity Unit:	G
Additional Code 1:	Not reported
Additional Code 2:	Not reported
Additional Code 3:	Not reported
Additional Code 4:	Not reported
Additional Code 5:	Not reported
Shipment Date:	20140426
Creation Date:	7/22/2014 22:15:05
Receipt Date:	20140430
Manifest ID:	012399809JJK
Trans EPA ID:	CAL000358089
Trans Name:	WM CURBSIDE LLC
Trans 2 EPA ID:	Not reported
Trans 2 Name:	Not reported
TSDF EPA ID:	CAD099452708
Trans Name:	INDUSTRIAL SERVICE OIL COMPANY
TSDF Alt EPA ID:	Not reported
TSDF Alt Name:	Not reported
Waste Code Description:	612 - Household waste
RCRA Code:	Not reported
Meth Code:	H039 - Other Recovery Of Reclamation For Reuse Including Acid Regeneration, Organics Recovery Ect
Quantity Tons:	0.22935
Waste Quantity:	55
Quantity Unit:	G
Additional Code 1:	Not reported
Additional Code 2:	Not reported
Additional Code 3:	Not reported
Additional Code 4:	Not reported
Additional Code 5:	Not reported

CITY OF NORWALK-CURBSIDE COLLECTION PROGRAM (Continued) **S113464912**

Shipment Date:	20140417
Creation Date:	8/9/2014 22:15:29
Receipt Date:	20140423
Manifest ID:	012399808JJK
Trans EPA ID:	CAL000358089
Trans Name:	WM CURBSIDE LLC
Trans 2 EPA ID:	Not reported
Trans 2 Name:	Not reported
TSDF EPA ID:	CAD099452708
Trans Name:	INDUSTRIAL SERVICE OIL COMPANY
TSDF Alt EPA ID:	Not reported
TSDF Alt Name:	Not reported
Waste Code Description:	612 - Household waste
RCRA Code:	Not reported
Meth Code:	H039 - Other Recovery Of Reclamation For Reuse Including Acid Regeneration, Organics Recovery Ect
Quantity Tons:	0.04587
Waste Quantity:	11
Quantity Unit:	G
Additional Code 1:	Not reported
Additional Code 2:	Not reported
Additional Code 3:	Not reported
Additional Code 4:	Not reported
Additional Code 5:	Not reported

Shipment Date:	20140412
Creation Date:	7/12/2014 22:15:07
Receipt Date:	20140416
Manifest ID:	012399734JJK
Trans EPA ID:	CAL000358089
Trans Name:	WM CURBSIDE LLC
Trans 2 EPA ID:	Not reported
Trans 2 Name:	Not reported
TSDF EPA ID:	CAD099452708
Trans Name:	INDUSTRIAL SERVICE OIL COMPANY
TSDF Alt EPA ID:	Not reported
TSDF Alt Name:	Not reported
Waste Code Description:	612 - Household waste
RCRA Code:	Not reported
Meth Code:	H039 - Other Recovery Of Reclamation For Reuse Including Acid Regeneration, Organics Recovery Ect
Quantity Tons:	0.22935
Waste Quantity:	55
Quantity Unit:	G
Additional Code 1:	Not reported
Additional Code 2:	Not reported
Additional Code 3:	Not reported
Additional Code 4:	Not reported
Additional Code 5:	Not reported

Shipment Date:	20140403
Creation Date:	7/7/2014 22:15:06
Receipt Date:	20140409
Manifest ID:	012399893JJK
Trans EPA ID:	CAL000358089
Trans Name:	WM CURBSIDE LLC
Trans 2 EPA ID:	Not reported

CITY OF NORWALK-CURBSIDE COLLECTION PROGRAM (Continued) **S113464912**

Trans 2 Name:	Not reported
TSDF EPA ID:	CAD099452708
Trans Name:	INDUSTRIAL SERVICE OIL COMPANY
TSDF Alt EPA ID:	Not reported
TSDF Alt Name:	Not reported
Waste Code Description:	612 - Household waste
RCRA Code:	Not reported
Meth Code:	H039 - Other Recovery Of Reclamation For Reuse Including Acid Regeneration, Organics Recovery Ect
Quantity Tons:	0.00417
Waste Quantity:	1
Quantity Unit:	G
Additional Code 1:	Not reported
Additional Code 2:	Not reported
Additional Code 3:	Not reported
Additional Code 4:	Not reported
Additional Code 5:	Not reported
Shipment Date:	20140322
Creation Date:	6/11/2014 22:15:17
Receipt Date:	20140326
Manifest ID:	012399810JJK
Trans EPA ID:	CAL000358089
Trans Name:	WM CURBSIDE LLC
Trans 2 EPA ID:	Not reported
Trans 2 Name:	Not reported
TSDF EPA ID:	CAD099452708
Trans Name:	INDUSTRIAL SERVICE OIL COMPANY
TSDF Alt EPA ID:	Not reported
TSDF Alt Name:	Not reported
Waste Code Description:	612 - Household waste
RCRA Code:	Not reported
Meth Code:	H039 - Other Recovery Of Reclamation For Reuse Including Acid Regeneration, Organics Recovery Ect
Quantity Tons:	0.22935
Waste Quantity:	55
Quantity Unit:	G
Additional Code 1:	Not reported
Additional Code 2:	Not reported
Additional Code 3:	Not reported
Additional Code 4:	Not reported
Additional Code 5:	Not reported

HWTS:

Name:	CITY OF NORWALK-CURBSIDE COLLECTION PROGRAM
Address:	12700 NORWALK BLVD
Address 2:	Not reported
City,State,Zip:	NORWALK, CA 906503144
EPA ID:	CAH111001306
Inactive Date:	Not reported
Create Date:	01/06/2010
Last Act Date:	01/06/2010
Mailing Name:	Not reported
Mailing Address:	12700 NORWALK BLVD
Mailing Address 2:	Not reported
Mailing City,State,Zip:	NORWALK, CA 906503144
Owner Name:	CITY OF NORWALK

CITY OF NORWALK-CURBSIDE COLLECTION PROGRAM (Continued) **S113464912**

Owner Address:	12700 NORWALK BLVD
Owner Address 2:	Not reported
Owner City,State,Zip:	NORWALK, CA 906503144
Contact Name:	ADRIANA FIGUEROA
Contact Address:	12700 NORWALK BLVD
Contact Address 2:	Not reported
City,State,Zip:	NORWALK, CA 906503144

NAICS:

EPA ID:	CAH111001306
Create Date:	2010-01-06 11:36:56.553
NAICS Code:	924
NAICS Description:	Administration of Environmental Quality Programs
Issued EPA ID Date:	2010-01-06 11:36:56.52300
Inactive Date:	Not reported
Facility Name:	CITY OF NORWALK-CURBSIDE COLLECTION PROGRAM
Facility Address:	12700 NORWALK BLVD
Facility Address 2:	Not reported
Facility City:	NORWALK
Facility County:	Not reported
Facility State:	CA
Facility Zip:	906503144

A12 **CITY OF NORWALK-UST** **RCRA NonGen / NLR** **1024846932**
12700 NORWALK BLVD **CAL000401495**
< 1/8 **NORWALK, CA 90650**
1 ft.

Site 11 of 20 in cluster A

Relative: Higher
Actual: 107 ft.

RCRA NonGen / NLR:

Date Form Received by Agency:	20141023
Handler Name:	CITY OF NORWALK-UST
Handler Address:	12700 NORWALK BLVD
Handler City,State,Zip:	NORWALK, CA 90650-3144
EPA ID:	CAL000401495
Contact Name:	GARY DICORPO
Contact Address:	12650 IMPERIAL HWY
Contact City,State,Zip:	NORWALK, CA 90650
Contact Telephone:	562-929-5511
Contact Fax:	562-929-5503
Contact Email:	PTORRES@NORWALKCA.GOV
Contact Title:	Not reported
EPA Region:	09
Land Type:	Not reported
Federal Waste Generator Description:	Not a generator, verified
Non-Notifier:	Not reported
Biennial Report Cycle:	Not reported
Accessibility:	Not reported
Active Site Indicator:	Handler Activities
State District Owner:	Not reported
State District:	Not reported
Mailing Address:	12700 NORWALK BLVD
Mailing City,State,Zip:	NORWALK, CA 90650-0000
Owner Name:	CITY OF NORWALK
Owner Type:	Other
Operator Name:	GARY DICORPO
Operator Type:	Other

CITY OF NORWALK-UST (Continued) **1024846932**

Short-Term Generator Activity:	No
Importer Activity:	No
Mixed Waste Generator:	No
Transporter Activity:	No
Transfer Facility Activity:	No
Recycler Activity with Storage:	No
Small Quantity On-Site Burner Exemption:	No
Smelting Melting and Refining Furnace Exemption:	No
Underground Injection Control:	No
Off-Site Waste Receipt:	No
Universal Waste Indicator:	Yes
Universal Waste Destination Facility:	Yes
Federal Universal Waste:	No
Active Site Fed-Reg Treatment Storage and Disposal Facility:	Not reported
Active Site Converter Treatment storage and Disposal Facility:	Not reported
Active Site State-Reg Treatment Storage and Disposal Facility:	Not reported
Active Site State-Reg Handler:	---
Federal Facility Indicator:	Not reported
Hazardous Secondary Material Indicator:	N
Sub-Part K Indicator:	Not reported
Commercial TSD Indicator:	No
Treatment Storage and Disposal Type:	Not reported
2018 GPRA Permit Baseline:	Not on the Baseline
2018 GPRA Renewals Baseline:	Not on the Baseline
Permit Renewals Workload Universe:	Not reported
Permit Workload Universe:	Not reported
Permit Progress Universe:	Not reported
Post-Closure Workload Universe:	Not reported
Closure Workload Universe:	Not reported
202 GPRA Corrective Action Baseline:	No
Corrective Action Workload Universe:	No
Subject to Corrective Action Universe:	No
Non-TSDFs Where RCRA CA has Been Imposed Universe:	No
TSDFs Potentially Subject to CA Under 3004 (u)/(v) Universe:	No
TSDFs Only Subject to CA under Discretionary Auth Universe:	No
Corrective Action Priority Ranking:	No NCAPS ranking
Environmental Control Indicator:	No
Institutional Control Indicator:	No
Human Exposure Controls Indicator:	N/A
Groundwater Controls Indicator:	N/A
Operating TSDF Universe:	Not reported
Full Enforcement Universe:	Not reported
Significant Non-Complier Universe:	No
Unaddressed Significant Non-Complier Universe:	No
Addressed Significant Non-Complier Universe:	No
Significant Non-Complier With a Compliance Schedule Universe:	No
Financial Assurance Required:	Not reported
Handler Date of Last Change:	20180906
Recognized Trader-Importer:	No
Recognized Trader-Exporter:	No
Importer of Spent Lead Acid Batteries:	No
Exporter of Spent Lead Acid Batteries:	No
Recycler Activity Without Storage:	No
Manifest Broker:	No
Sub-Part P Indicator:	No

CITY OF NORWALK-UST (Continued) **1024846932**

Handler - Owner Operator:

Owner/Operator Indicator:	Owner
Owner/Operator Name:	CITY OF NORWALK
Legal Status:	Other
Date Became Current:	Not reported
Date Ended Current:	Not reported
Owner/Operator Address:	12700 NORWALK BLVD
Owner/Operator City,State,Zip:	NORWALK, CA 90650-0000
Owner/Operator Telephone:	562-929-5700
Owner/Operator Telephone Ext:	Not reported
Owner/Operator Fax:	Not reported
Owner/Operator Email:	Not reported

Owner/Operator Indicator:	Operator
Owner/Operator Name:	GARY DICORPO
Legal Status:	Other
Date Became Current:	Not reported
Date Ended Current:	Not reported
Owner/Operator Address:	12650 IMPERIAL HWY
Owner/Operator City,State,Zip:	NORWALK, CA 90650
Owner/Operator Telephone:	562-929-5511
Owner/Operator Telephone Ext:	Not reported
Owner/Operator Fax:	Not reported
Owner/Operator Email:	Not reported

Historic Generators:

Receive Date:	20141023
Handler Name: CITY OF NORWALK-UST	
Federal Waste Generator Description:	Not a generator, verified
State District Owner:	Not reported
Large Quantity Handler of Universal Waste:	No
Recognized Trader Importer:	No
Recognized Trader Exporter:	No
Spent Lead Acid Battery Importer:	No
Spent Lead Acid Battery Exporter:	No
Current Record:	Yes
Non Storage Recycler Activity:	Not reported
Electronic Manifest Broker:	Not reported

List of NAICS Codes and Descriptions:

NAICS Code:	56299
NAICS Description:	ALL OTHER WASTE MANAGEMENT SERVICES

Facility Has Received Notices of Violations:

Violations:	No Violations Found

Evaluation Action Summary:

Evaluations:	No Evaluations Found

A13 **CITY OF NORWALK** **LUST** **U002284599**
12700 NORWALK BLVD S **CERS TANKS** **N/A**
< 1/8 **NORWALK, CA 90650** **Cortese**
1 ft. **ENF**
Site 12 of 20 in cluster A **HIST CORTESE**
LOS ANGELES CO. HMS
Relative: **CERS**
Higher

Actual:
107 ft.

LUST:

Name:	CITY OF NORWALK
Address:	12700 NORWALK BLVD S
City,State,Zip:	NORWALK, CA 90650
Lead Agency:	LOS ANGELES RWQCB (REGION 4)
Case Type:	LUST Cleanup Site
Geo Track:	http://geotracker.waterboards.ca.gov/profile_report.asp?global_id=T0603703815
Global Id:	T0603703815
Latitude:	33.9155931
Longitude:	-118.0723296
Status:	Completed - Case Closed
Status Date:	08/15/2000
Case Worker:	AJL
RB Case Number:	I-11565
Local Agency:	LOS ANGELES COUNTY
File Location:	Not reported
Local Case Number:	Not reported
Potential Media Affect:	Soil
Potential Contaminants of Concern:	Diesel
Site History:	Not reported

LUST:

Global Id:	T0603703815
Contact Type:	Local Agency Caseworker
Contact Name:	JOHN AWUJO
Organization Name:	LOS ANGELES COUNTY
Address:	900 S FREMONT AVE
City:	ALHAMBRA
Email:	jawujo@dpw.lacounty.gov
Phone Number:	6264583507

Global Id:	T0603703815
Contact Type:	Regional Board Caseworker
Contact Name:	AHMAD J. LAMAA
Organization Name:	LOS ANGELES RWQCB (REGION 4)
Address:	320 West 4th Street Suite 200
City:	Los Angeles
Email:	alamaa@waterboards.ca.gov
Phone Number:	Not reported

LUST:

Global Id:	T0603703815
Action Type:	Other
Date:	05/12/1992
Action:	Leak Reported

Global Id:	T0603703815
Action Type:	Other
Date:	10/19/1990
Action:	Leak Discovery

CITY OF NORWALK (Continued) **U002284599**

LUST:

Global Id:	T0603703815
Status:	Open - Case Begin Date
Status Date:	10/19/1990
Global Id:	T0603703815
Status:	Completed - Case Closed
Status Date:	08/15/2000

LUST REG 4:

Region:	4
Regional Board:	04
County:	Los Angeles
Facility Id:	I-11565
Status:	Case Closed
Substance:	Diesel
Substance Quantity:	Not reported
Local Case No:	Not reported
Case Type:	Soil
Abatement Method Used at the Site:	Not reported
Global ID:	T0603703815
W Global ID:	Not reported
Staff:	AJL
Local Agency:	19000
Cross Street:	IMPERIAL
Enforcement Type:	Not reported
Date Leak Discovered:	10/19/1990
Date Leak First Reported:	5/12/1992
Date Leak Record Entered:	5/26/1992
Date Confirmation Began:	Not reported
Date Leak Stopped:	Not reported
Date Case Last Changed on Database:	5/22/2000
Date the Case was Closed:	8/15/2000
How Leak Discovered:	Subsurface Monitoring
How Leak Stopped:	Not reported
Cause of Leak:	UNK
Leak Source:	Tank
Operator:	Not reported
Water System:	Not reported
Well Name:	Not reported
Approx. Dist To Production Well (ft):	1749.1807040960629435113840084
Source of Cleanup Funding:	Tank
Preliminary Site Assessment Workplan Submitted:	Not reported
Preliminary Site Assessment Began:	Not reported
Pollution Characterization Began:	Not reported
Remediation Plan Submitted:	Not reported
Remedial Action Underway:	Not reported
Post Remedial Action Monitoring Began:	Not reported
Enforcement Action Date:	Not reported
Historical Max MTBE Date:	Not reported
Hist Max MTBE Conc in Groundwater:	Not reported
Hist Max MTBE Conc in Soil:	Not reported
Significant Interim Remedial Action Taken:	Not reported
GW Qualifier:	Not reported
Soil Qualifier:	Not reported

CITY OF NORWALK (Continued) **U002284599**

Organization:	Not reported
Owner Contact:	Not reported
Responsible Party:	CITY OF NORWALK
RP Address:	12700 NORWALK BLVD., NORWALK CA 90650
Program:	LUST
Lat/Long:	33.9155931 / -1
Local Agency Staff:	Not reported
Beneficial Use:	Not reported
Priority:	LOP/HIGH - ADMINISTRATIVE (CLOSURE/SB2004/ENFORCEMENT)
Cleanup Fund Id:	Not reported
Suspended:	Not reported
Assigned Name:	Not reported
Summary:	THERE IS NO INFORMATION OR NO FILES FOR THIS SITE. SENT A LETTER FOR ADDITIONAL INFORMATION.

CERS TANKS:

Name:	CITY OF NORWALK-CITY HALL
Address:	12700 NORWALK BLVD
City,State,Zip:	NORWALK, CA 90650
Site ID:	106228
CERS ID:	10280053
CERS Description:	Underground Storage Tank

CORTESE:

Name:	CITY OF NORWALK
Address:	12700 NORWALK BLVD S
City,State,Zip:	NORWALK, CA 90650
Region:	CORTESE
Envirostor Id:	Not reported
Global ID:	T0603703815
Site/Facility Type:	LUST CLEANUP SITE
Cleanup Status:	COMPLETED - CASE CLOSED
Status Date:	Not reported
Site Code:	Not reported
Latitude:	Not reported
Longitude:	Not reported
Owner:	Not reported
Enf Type:	Not reported
Swat R:	Not reported
Flag:	active
Order No:	Not reported
Waste Discharge System No:	Not reported
Effective Date:	Not reported
Region 2:	Not reported
WID Id:	Not reported
Solid Waste Id No:	Not reported
Waste Management Uit Name:	Not reported
File Name:	Active Open

ENF:

Name:	CITY OF NORWALK
Address:	12700 NORWALK
City,State,Zip:	NORWALK, CA 90650
Region:	4
Facility Id:	214654
Agency Name:	Norwalk City

CITY OF NORWALK (Continued) **U002284599**

Place Type:	Facility
Place Subtype:	Not reported
Facility Type:	All other facilities
Agency Type:	City Agency
# Of Agencies:	1
Place Latitude:	33.915611
Place Longitude:	-118.072507
SIC Code 1:	Not reported
SIC Desc 1:	Not reported
SIC Code 2:	Not reported
SIC Desc 2:	Not reported
SIC Code 3:	Not reported
SIC Desc 3:	Not reported
NAICS Code 1:	Not reported
NAICS Desc 1:	Not reported
NAICS Code 2:	Not reported
NAICS Desc 2:	Not reported
NAICS Code 3:	Not reported
NAICS Desc 3:	Not reported
# Of Places:	1
Source Of Facility:	Reg Meas
Design Flow:	Not reported
Threat To Water Quality:	Not reported
Complexity:	Not reported
Pretreatment:	Not reported
Facility Waste Type:	Not reported
Facility Waste Type 2:	Not reported
Facility Waste Type 3:	Not reported
Facility Waste Type 4:	Not reported
Program:	UST
Program Category1:	TANKS
Program Category2:	TANKS
# Of Programs:	1
WDID:	I-11565
Reg Measure Id:	167571
Reg Measure Type:	Unregulated
Region:	4
Order #:	Not reported
Npdes# CA#:	Not reported
Major-Minor:	Not reported
Npdes Type:	Not reported
Reclamation:	Not reported
Dredge Fill Fee:	Not reported
301H:	Not reported
Application Fee Amt Received:	Not reported
Status:	Never Active
Status Date:	02/20/2013
Effective Date:	Not reported
Expiration/Review Date:	Not reported
Termination Date:	Not reported
WDR Review - Amend:	Not reported
WDR Review - Revise/Renew:	Not reported
WDR Review - Rescind:	Not reported
WDR Review - No Action Required:	Not reported
WDR Review - Pending:	Not reported
WDR Review - Planned:	Not reported
Status Enrollee:	N

CITY OF NORWALK (Continued) **U002284599**

Individual/General:	I
Fee Code:	Not reported
Direction/Voice:	Passive
Enforcement Id(EID):	230114
Region:	4
Order / Resolution Number:	UNKNOWN
Enforcement Action Type:	Staff Enforcement Letter
Effective Date:	04/27/2000
Adoption/Issuance Date:	Not reported
Achieve Date:	Not reported
Termination Date:	04/27/2000
ACL Issuance Date:	Not reported
EPL Issuance Date:	Not reported
Status:	Historical
Title:	Enforcement - I-11565
Description:	Level 1 enforcement letter sent 4/27/00 requiring the RP to submit a report on the results of testing soils for MTBE.
Program:	UST
Latest Milestone Completion Date:	Not reported
# Of Programs1:	1
Total Assessment Amount:	0
Initial Assessed Amount:	0
Liability $ Amount:	0
Project $ Amount:	0
Liability $ Paid:	0
Project $ Completed:	0
Total $ Paid/Completed Amount:	0

HIST CORTESE:

edr_fname:	CITY OF NORWALK
edr_fadd1:	12700 NORWALK
City,State,Zip:	NORWALK, CA 90650
Region:	CORTESE
Facility County Code:	19
Reg By:	LTNKA
Reg Id:	I-11565

LOS ANGELES CO. HMS:

Name:	CITY OF NORWALK
Address:	12700 NORWALK BLVD
City,State,Zip:	NORWALK, CA 906503182
Region:	LA
Permit Category:	T
Facility Id:	011520-011565
Facility Type:	0
Facility Status:	Permit
Area:	1K
Permit Number:	00003123T
Permit Status:	Permit

Name:	CITY OF NORWALK REFERRALS
Address:	12700 NORWALK BLVD
City,State,Zip:	NORWALK, CA 906503182
Region:	LA
Permit Category:	Not reported
Facility Id:	017029-022856

CITY OF NORWALK (Continued) **U002284599**

Facility Type: Not reported
Facility Status: OPEN
Area: 1K
Permit Number: Not reported
Permit Status: Not reported

Name: CITY OF NORWALK
Address: 12700 NORWALK BLVD
City,State,Zip: NORWALK, CA 906503182
Region: LA
Permit Category: Not reported
Facility Id: 011520-038476
Facility Type: Not reported
Facility Status: OPEN
Area: 1K
Permit Number: Not reported
Permit Status: Not reported

CERS:
Name: CITY OF NORWALK-CITY HALL
Address: 12700 NORWALK BLVD
City,State,Zip: NORWALK, CA 90650
Site ID: 106228
CERS ID: 10280053
CERS Description: Chemical Storage Facilities

Violations:
Site ID: 106228
Site Name: CITY OF NORWALK-CITY HALL
Violation Date: 03-03-2021
Citation: 23 CCR 16 2715(a)(1)(B) - California Code of Regulations, Title 23, Chapter 16, Section(s) 2715(a)(1)(B)
Violation Description: Failure to submit the G Designated Underground Storage Tank Operator Identification FormG within 30 days of installing a UST system or within 30 days of a change in DO.
Violation Notes: CERS:TANK INFO, MONITORING PLAN, FINANCIAL RESPONSIBILITY, D.O. FORM CORRECT AND RESUBMIT
Violation Division: Los Angeles County Department of Public Works
Violation Program: UST
Violation Source: CERS

Site ID: 106228
Site Name: CITY OF NORWALK-CITY HALL
Violation Date: 02-08-2016
Citation: 23 CCR 16 2715(a) - California Code of Regulations, Title 23, Chapter 16, Section(s) 2715(a)
Violation Description: The owner/operator has failed to designate an UST operator or to inform the CUPA or any change in the designated UST operator(s) within 30 days after a change.
Violation Notes: Returned to compliance on 05/19/2017.
Violation Division: Los Angeles County Department of Public Works
Violation Program: UST
Violation Source: CERS

Site ID: 106228
Site Name: CITY OF NORWALK-CITY HALL
Violation Date: 02-08-2016

CITY OF NORWALK (Continued) **U002284599**

Citation: 23 CCR 16 2715(a) - California Code of Regulations, Title 23, Chapter 16, Section(s) 2715(a)
Violation Description: Failure to submit statement of UST compliance and/or Designated Operator certification.
Violation Notes: Returned to compliance on 05/19/2017.
Violation Division: Los Angeles County Department of Public Works
Violation Program: UST
Violation Source: CERS

Site ID: 106228
Site Name: CITY OF NORWALK-CITY HALL
Violation Date: 03-16-2020
Citation: 23 CCR 16 2712(b)(1)(F) - California Code of Regulations, Title 23, Chapter 16, Section(s) 2712(b)(1)(F)
Violation Description: "Failure to conduct secondary containment testing, or one or more of the following requirements: Perform the test of the secondary containment system upon installation, within six months of installation and every 36 months thereafter. Perform the test of a secondary containment component within 30 days of a repair or discontinuing vacuum, pressure or hydrostatic monitoring. Use a procedure that demonstrates the system works as well as at installation. Use applicable manufacturer guidelines, industry codes, engineering standard, or professional engineer approval. Performed by a certified service technician. Maintain records of secondary containment testing for 36 months."
Violation Notes: FAILED TO DUE SB989 WITHIN 3YRS, PAST DUE 6 MTHS. NO FILL TUBE IN FILL RISER NO FLAPPER. SUBMIT
Violation Division: Los Angeles County Department of Public Works
Violation Program: UST
Violation Source: CERS

Site ID: 106228
Site Name: CITY OF NORWALK-CITY HALL
Violation Date: 03-07-2019
Citation: 23 CCR 16 2712(b)(1)(G) - California Code of Regulations, Title 23, Chapter 16, Section(s) 2712(b)(1)(G)
Violation Description: Failure to comply with one or more of the following overfill prevention equipment requirements: Alert the transfer operator when the tank is 90 percent full by restricting the flow into the tank or triggering an audible and visual alarm; or Restrict delivery of flow to the tank at least 30 minutes before the tank overfills, provided the restriction occurs when the tank is filled to no more than 95 percent of capacity; and activate an audible alarm at least five minutes before the tank overfills; or Provide positive shut-off of flow to the tank when the tank is filled to no more than 95 percent of capacity; or Provide positive shut-off of flow to the tank so that none of the fittings located on the top of the tank are exposed to product due to overfilling. Install/retrofit overfill prevention equipment that does not use flow restrictors on vent piping to meet overfill prevention equipment requirements when the overfill prevention equipment is installed, repaired, or replaced on and after October 1,- 2018. For USTs installed before October 1, 2018, perform an inspection by October 13, 2018 and every 36 months thereafter. For USTs installed on and after October- 1,- 2018, perform an inspection at installation and every 36 months thereafter. Inspected within 30 days after a repair to the overfill prevention equipment. Inspected using an applicable manufacturer guidelines, industry codes,

CITY OF NORWALK (Continued) **U002284599**

engineering standards, or a method approved by a professional engineer. Inspected by a certified UST service technician. Maintain records of overfill prevention equipment inspection for 36 months.
Violation Notes: Not reported
Violation Division: Los Angeles County Department of Public Works
Violation Program: UST
Violation Source: CERS

Site ID: 106228
Site Name: CITY OF NORWALK-CITY HALL
Violation Date: 02-07-2017
Citation: HSC 6.7 25284(a)(3)(A) & (B); - California Health and Safety Code, Chapter 6.7, Section(s) 25284(a)(3)(A) & (B);
Violation Description: Failure to implement or maintain a written agreement between the UST permit holder and the operator (owner/operator agreement).
Violation Notes: Returned to compliance on 05/19/2017.
Violation Division: Los Angeles County Department of Public Works
Violation Program: UST
Violation Source: CERS

Site ID: 106228
Site Name: CITY OF NORWALK-CITY HALL
Violation Date: 03-16-2020
Citation: 23 CCR 16 2635(e)(8) - California Code of Regulations, Title 23, Chapter 16, Section(s) 2635(e)(8)
Violation Description: Failure to submit as-built plans for the location and orientation of the tanks and appurtenant piping systems for new installations and/or with the permit application.
Violation Notes: FAILED TO DUE SB989 WITHIN 3YRS, PAST DUE 6 MTHS. NO FILL TUBE IN FILL RISER NO FLAPPER. SUBMIT
Violation Division: Los Angeles County Department of Public Works
Violation Program: UST
Violation Source: CERS

Site ID: 106228
Site Name: CITY OF NORWALK-CITY HALL
Violation Date: 03-07-2019
Citation: 23 CCR 16 2712 - California Code of Regulations, Title 23, Chapter 16, Section(s) 2712
Violation Description: Failure to comply with any of the applicable requirements of the permit issued for the operation of the UST system.
Violation Notes: Not reported
Violation Division: Los Angeles County Department of Public Works
Violation Program: UST
Violation Source: CERS

Site ID: 106228
Site Name: CITY OF NORWALK-CITY HALL
Violation Date: 03-03-2021
Citation: HSC 6.75 25299.30-25299.34 - California Health and Safety Code, Chapter 6.75, Section(s) 25299.30-25299.34
Violation Description: Failure to submit and maintain complete and current Certification of Financial Responsibility or other mechanism of financial assurance.
Violation Notes: CERS:TANK INFO, MONITORING PLAN, FINANCIAL RESPONSIBILITY, D.O. FORM CORRECT AND RESUBMIT
Violation Division: Los Angeles County Department of Public Works
Violation Program: UST

CITY OF NORWALK (Continued) **U002284599**

Violation Source: CERS

Site ID: 106228
Site Name: CITY OF NORWALK-CITY HALL
Violation Date: 02-07-2017
Citation: 23 CCR 16 2712(i) - California Code of Regulations, Title 23, Chapter 16, Section(s) 2712(i)
Violation Description: Failure to have a UST Monitoring Plan available on site.
Violation Notes: Returned to compliance on 05/19/2017.
Violation Division: Los Angeles County Department of Public Works
Violation Program: UST
Violation Source: CERS

Site ID: 106228
Site Name: CITY OF NORWALK-CITY HALL
Violation Date: 03-03-2021
Citation: 23 CCR 16 2712 - California Code of Regulations, Title 23, Chapter 16, Section(s) 2712
Violation Description: Failure to comply with any of the applicable requirements of the permit issued for the operation of the UST system.
Violation Notes: CERS:TANK INFO, MONITORING PLAN, FINANCIAL RESPONSIBILITY, D.O. FORM CORRECT AND RESUBMIT
Violation Division: Los Angeles County Department of Public Works
Violation Program: UST
Violation Source: CERS

Site ID: 106228
Site Name: CITY OF NORWALK-CITY HALL
Violation Date: 02-08-2018
Citation: 23 CCR 16 2632(c)(2)(A)&(B) - California Code of Regulations, Title 23, Chapter 16, Section(s) 2632(c)(2)(A)&(B)
Violation Description: Failure to continuously monitor the interstitial space of a double-walled tank with an audible and visual alarm system.
Violation Notes: Returned to compliance on 06/20/2018.
Violation Division: Los Angeles County Department of Public Works
Violation Program: UST
Violation Source: CERS

Site ID: 106228
Site Name: CITY OF NORWALK-CITY HALL
Violation Date: 03-07-2019
Citation: HSC 6.75 25299.30-25299.34 - California Health and Safety Code, Chapter 6.75, Section(s) 25299.30-25299.34
Violation Description: Failure to submit and maintain complete and current Certification of Financial Responsibility or other mechanism of financial assurance.
Violation Notes: Not reported
Violation Division: Los Angeles County Department of Public Works
Violation Program: UST
Violation Source: CERS

Site ID: 106228
Site Name: CITY OF NORWALK-CITY HALL
Violation Date: 02-08-2016
Citation: HSC 6.11 25404(e)(4) - California Health and Safety Code, Chapter 6.11, Section(s) 25404(e)(4)
Violation Description: Failure to report program data electronically.
Violation Notes: Returned to compliance on 05/19/2017.

CITY OF NORWALK (Continued) **U002284599**

Violation Division: Los Angeles County Department of Public Works
Violation Program: UST
Violation Source: CERS

Site ID: 106228
Site Name: CITY OF NORWALK-CITY HALL
Violation Date: 02-07-2017
Citation: HSC 6.75 25299.30-25299.34 - California Health and Safety Code, Chapter 6.75, Section(s) 25299.30-25299.34
Violation Description: Failure to submit and maintain complete and current Certification of Financial Responsibility or other mechanism of financial assurance.
Violation Notes: Returned to compliance on 05/19/2017.
Violation Division: Los Angeles County Department of Public Works
Violation Program: UST
Violation Source: CERS

Site ID: 106228
Site Name: CITY OF NORWALK-CITY HALL
Violation Date: 02-12-2015
Citation: 23 CCR 16 2711(a)(8) - California Code of Regulations, Title 23, Chapter 16, Section(s) 2711(a)(8)
Violation Description: Failure to submit, obtain approval, or maintain a complete/accurate plot plan.
Violation Notes: Returned to compliance on 05/19/2017.
Violation Division: Los Angeles County Department of Public Works
Violation Program: UST
Violation Source: CERS

Site ID: 106228
Site Name: CITY OF NORWALK-CITY HALL
Violation Date: 02-08-2018
Citation: 23 CCR 16 2715(a) - California Code of Regulations, Title 23, Chapter 16, Section(s) 2715(a)
Violation Description: Failure to submit the UPA. of the designated operator (DO) identification and/or change of the DO within 30 days.
Violation Notes: Returned to compliance on 06/20/2018.
Violation Division: Los Angeles County Department of Public Works
Violation Program: UST
Violation Source: CERS

Site ID: 106228
Site Name: CITY OF NORWALK-CITY HALL
Violation Date: 02-12-2015
Citation: HSC 6.7 25286(a) - California Health and Safety Code, Chapter 6.7, Section(s) 25286(a)
Violation Description: Failure to submit an complete and accurate application for a permit to operate an underground storage tank, or for renewal of the permit.
Violation Notes: Returned to compliance on 05/19/2017.
Violation Division: Los Angeles County Department of Public Works
Violation Program: UST
Violation Source: CERS

Site ID: 106228
Site Name: CITY OF NORWALK-CITY HALL
Violation Date: 02-08-2016
Citation: 23 CCR 16 2715 - California Code of Regulations, Title 23, Chapter 16, Section(s) 2715

CITY OF NORWALK (Continued) **U002284599**

Violation Description: Failure of service technician, designated operator, installer, and/or employee to obtain and maintain a proper and current International Code Council certification.
Violation Notes: Returned to compliance on 05/19/2017.
Violation Division: Los Angeles County Department of Public Works
Violation Program: UST
Violation Source: CERS

Site ID: 106228
Site Name: CITY OF NORWALK-CITY HALL
Violation Date: 02-07-2017
Citation: HSC 6.7 25284 - California Health and Safety Code, Chapter 6.7, Section(s) 25284
Violation Description: Failure to obtain a valid permit to operate from the CUPA.
Violation Notes: Returned to compliance on 05/19/2017.
Violation Division: Los Angeles County Department of Public Works
Violation Program: UST
Violation Source: CERS

Site ID: 106228
Site Name: CITY OF NORWALK-CITY HALL
Violation Date: 03-03-2021
Citation: HSC 6.7 25284, 25286 - California Health and Safety Code, Chapter 6.7, Section(s) 25284, 25286
Violation Description: Failure to submit a complete and accurate application for a permit to operate a UST, or for renewal of the permit.
Violation Notes: CERS:TANK INFO, MONITORING PLAN, FINANCIAL RESPONSIBILITY, D.O. FORM CORRECT AND RESUBMIT
Violation Division: Los Angeles County Department of Public Works
Violation Program: UST
Violation Source: CERS

Site ID: 106228
Site Name: CITY OF NORWALK-CITY HALL
Violation Date: 02-07-2017
Citation: 23 CCR 6.7 25284, 25286 - California Code of Regulations, Title 23, Chapter 6.7, Section(s) 25284, 25286
Violation Description: Failure to submit a complete and accurate application for a permit to operate a UST, or for renewal of the permit.
Violation Notes: Returned to compliance on 05/19/2017.
Violation Division: Los Angeles County Department of Public Works
Violation Program: UST
Violation Source: CERS

Site ID: 106228
Site Name: CITY OF NORWALK-CITY HALL
Violation Date: 03-03-2021
Citation: 23 CCR 16 2712(i) - California Code of Regulations, Title 23, Chapter 16, Section(s) 2712(i)
Violation Description: Failure to have current UST Monitoring Plan available on site.
Violation Notes: CERS:TANK INFO, MONITORING PLAN, FINANCIAL RESPONSIBILITY, D.O. FORM CORRECT AND RESUBMIT
Violation Division: Los Angeles County Department of Public Works
Violation Program: UST
Violation Source: CERS

Site ID: 106228

CITY OF NORWALK (Continued) **U002284599**

Site Name: CITY OF NORWALK-CITY HALL
Violation Date: 03-07-2019
Citation: 23 CCR 16 2665(b) - California Code of Regulations, Title 23, Chapter 16, Section(s) 2665(b)
Violation Description: "Failure to submit a copy of the overfill prevention equipment inspection results on the G Overfill Prevention Equipment Inspection Report FormG to the UPA within 30 days after the inspection. "
Violation Notes: Not reported
Violation Division: Los Angeles County Department of Public Works
Violation Program: UST
Violation Source: CERS

Site ID: 106228
Site Name: CITY OF NORWALK-CITY HALL
Violation Date: 02-08-2018
Citation: HSC 6.75 25299.30-25299.34 - California Health and Safety Code, Chapter 6.75, Section(s) 25299.30-25299.34
Violation Description: Failure to submit and maintain complete and current Certification of Financial Responsibility or other mechanism of financial assurance.
Violation Notes: Returned to compliance on 06/20/2018.
Violation Division: Los Angeles County Department of Public Works
Violation Program: UST
Violation Source: CERS

Site ID: 106228
Site Name: CITY OF NORWALK-CITY HALL
Violation Date: 02-07-2017
Citation: 23 CCR 16 2641(h) - California Code of Regulations, Title 23, Chapter 16, Section(s) 2641(h)
Violation Description: Failure to have an approved UST Monitoring Plan.
Violation Notes: Returned to compliance on 05/19/2017.
Violation Division: Los Angeles County Department of Public Works
Violation Program: UST
Violation Source: CERS

Site ID: 106228
Site Name: CITY OF NORWALK-CITY HALL
Violation Date: 03-03-2021
Citation: 23 CCR 16 2641(h) - California Code of Regulations, Title 23, Chapter 16, Section(s) 2641(h)
Violation Description: Failure to have an approved UST Monitoring Plan.
Violation Notes: CERS:TANK INFO, MONITORING PLAN, FINANCIAL RESPONSIBILITY, D.O. FORM CORRECT AND RESUBMIT
Violation Division: Los Angeles County Department of Public Works
Violation Program: UST
Violation Source: CERS

Site ID: 106228
Site Name: CITY OF NORWALK-CITY HALL
Violation Date: 02-08-2016
Citation: HSC 6.75 25299.30-25299.34 - California Health and Safety Code, Chapter 6.75, Section(s) 25299.30-25299.34
Violation Description: Failure to submit and maintain complete and current Certification of Financial Responsibility or other mechanism of financial assurance.
Violation Notes: Returned to compliance on 05/19/2017.
Violation Division: Los Angeles County Department of Public Works
Violation Program: UST

CITY OF NORWALK (Continued) **U002284599**

Violation Source: CERS

Site ID: 106228
Site Name: CITY OF NORWALK-CITY HALL
Violation Date: 02-07-2017
Citation: 23 CCR 16 2712(f) - California Code of Regulations, Title 23, Chapter 16, Section(s) 2712(f)
Violation Description: Failure to implement the corrections specified in the inspection report within 30 calendar days of receiving an inspection report from either the CUPA or special inspector.
Violation Notes: Returned to compliance on 05/19/2017.
Violation Division: Los Angeles County Department of Public Works
Violation Program: UST
Violation Source: CERS

Site ID: 106228
Site Name: CITY OF NORWALK-CITY HALL
Violation Date: 02-08-2016
Citation: 23 CCR 16 2712(f) - California Code of Regulations, Title 23, Chapter 16, Section(s) 2712(f)
Violation Description: Failure to implement the corrections specified in the inspection report within 30 calendar days of receiving an inspection report from either the local agency or the special inspector.
Violation Notes: Returned to compliance on 05/19/2017.
Violation Division: Los Angeles County Department of Public Works
Violation Program: UST
Violation Source: CERS

Evaluation:
Eval General Type: Compliance Evaluation Inspection
Eval Date: 02-08-2018
Violations Found: Yes
Eval Type: Routine done by local agency
Eval Notes: NOVC ANNULAR SENSOR 409 DOES NOT COME OUT OF ALARM, CERS-FRCT,D.O.
Eval Division: Los Angeles County Department of Public Works
Eval Program: UST
Eval Source: CERS

Eval General Type: Compliance Evaluation Inspection
Eval Date: 03-03-2021
Violations Found: Yes
Eval Type: Routine done by local agency
Eval Notes: NOVC:CERS-TANK INFO, MONITORING PLAN, FINANCIAL RESPONSIBILITY, DESIGNATED OPERATOR FORM
Eval Division: Los Angeles County Department of Public Works
Eval Program: UST
Eval Source: CERS

Eval General Type: Compliance Evaluation Inspection
Eval Date: 09-03-2020
Violations Found: No
Eval Type: Routine done by local agency
Eval Notes: ANGEL CENTENO FACILITY SUPERVISOR
Eval Division: Los Angeles County Fire Department
Eval Program: HMRRP
Eval Source: CERS

CITY OF NORWALK (Continued) **U002284599**

Eval General Type:	Compliance Evaluation Inspection
Eval Date:	02-07-2017
Violations Found:	Yes
Eval Type:	Routine done by local agency
Eval Notes:	Not reported
Eval Division:	Los Angeles County Department of Public Works
Eval Program:	UST
Eval Source:	CERS

Eval General Type:	Compliance Evaluation Inspection
Eval Date:	02-12-2015
Violations Found:	Yes
Eval Type:	Routine done by local agency
Eval Notes:	NOVC CORRECT CERS RESUBMIT.NO CURRENT ALARM CONDITIONS OR THRU YEAR.
Eval Division:	Los Angeles County Department of Public Works
Eval Program:	UST
Eval Source:	CERS

Eval General Type:	Compliance Evaluation Inspection
Eval Date:	03-07-2019
Violations Found:	Yes
Eval Type:	Routine done by local agency
Eval Notes:	NOVC:1)UPLOAD INSURANCE MECH IN CERS;2)SCTR DATED 8/9/18 REJECTED, NO CCR NOTIFICATION;3)UST AS-BUILT REQD FOR AP58(#474716)|@ 2/14/06;
Eval Division:	Los Angeles County Department of Public Works
Eval Program:	UST
Eval Source:	CERS

Eval General Type:	Compliance Evaluation Inspection
Eval Date:	10-19-2017
Violations Found:	No
Eval Type:	Routine done by local agency
Eval Notes:	Louis Ramirez, Assistance Maintenance
Eval Division:	Los Angeles County Fire Department
Eval Program:	HMRRP
Eval Source:	CERS

Eval General Type:	Compliance Evaluation Inspection
Eval Date:	02-08-2016
Violations Found:	Yes
Eval Type:	Routine done by local agency
Eval Notes:	NOVC:(1)OSDO, FRCT, CFO LETTER EXPIRED UPDATE/UPLOAD ON CERS;(2)CORRECT BY UPLOAD/UPDATE ALL UST FACILITY INFO CORRECTION ON CERS.
Eval Division:	Los Angeles County Department of Public Works
Eval Program:	UST
Eval Source:	CERS

Eval General Type:	Compliance Evaluation Inspection
Eval Date:	03-16-2020
Violations Found:	Yes
Eval Type:	Routine done by local agency
Eval Notes:	NOVC - NO FLAPPER VALVE WITHOUT FILL TUBE IN RISER. SB989 WAS PAST DUE 6MTHS.
Eval Division:	Los Angeles County Department of Public Works
Eval Program:	UST
Eval Source:	CERS

CITY OF NORWALK (Continued) **U002284599**

Coordinates:

Site ID:	106228
Facility Name:	CITY OF NORWALK-CITY HALL
Env Int Type Code:	UST
Program ID:	10280053
Coord Name:	Not reported
Ref Point Type Desc:	Center of a facility or station.
Latitude:	33.915450
Longitude:	-118.072470

Affiliation:

Affiliation Type Desc:	Environmental Contact
Entity Name:	Angel Centeno
Entity Title:	Not reported
Affiliation Address:	12700 NORWALK BLVD
Affiliation City:	NORWALK
Affiliation State:	CA
Affiliation Country:	Not reported
Affiliation Zip:	90650
Affiliation Phone:	Not reported

Affiliation Type Desc:	Operator
Entity Name:	CHRISTINE ROBERTO
Entity Title:	Not reported
Affiliation Address:	Not reported
Affiliation City:	Not reported
Affiliation State:	Not reported
Affiliation Country:	Not reported
Affiliation Zip:	Not reported
Affiliation Phone:	(562) 929-5708

Affiliation Type Desc:	UST Tank Owner
Entity Name:	CITY OF NORWALK
Entity Title:	Not reported
Affiliation Address:	12700 Norwalk BLVD
Affiliation City:	Norwalk
Affiliation State:	CA
Affiliation Country:	United States
Affiliation Zip:	90650
Affiliation Phone:	(562) 929-5511

Affiliation Type Desc:	Facility Mailing Address
Entity Name:	Mailing Address
Entity Title:	Not reported
Affiliation Address:	12700 NORWALK BLVD
Affiliation City:	NORWALK
Affiliation State:	CA
Affiliation Country:	Not reported
Affiliation Zip:	90650
Affiliation Phone:	Not reported

Affiliation Type Desc:	Identification Signer
Entity Name:	Glen Kau
Entity Title:	Director of Public Services
Affiliation Address:	Not reported
Affiliation City:	Not reported

CITY OF NORWALK (Continued) **U002284599**

Affiliation State: Not reported
Affiliation Country: Not reported
Affiliation Zip: Not reported
Affiliation Phone: Not reported

Affiliation Type Desc: UST Tank Operator
Entity Name: CITY OF NORWALK
Entity Title: Not reported
Affiliation Address: 12700 Norwalk Blvd
Affiliation City: Norwalk
Affiliation State: CA
Affiliation Country: United States
Affiliation Zip: 90650
Affiliation Phone: (562) 929-5511

Affiliation Type Desc: CUPA District
Entity Name: Los Angeles County Fire
Entity Title: Not reported
Affiliation Address: 5825 Rickenbacker Road
Affiliation City: Commerce
Affiliation State: CA
Affiliation Country: Not reported
Affiliation Zip: 90040-3027
Affiliation Phone: (323) 890-4000

Affiliation Type Desc: Document Preparer
Entity Name: Pamela Torres
Entity Title: Not reported
Affiliation Address: Not reported
Affiliation City: Not reported
Affiliation State: Not reported
Affiliation Country: Not reported
Affiliation Zip: Not reported
Affiliation Phone: Not reported

Affiliation Type Desc: Legal Owner
Entity Name: CITY OF NORWALK
Entity Title: Not reported
Affiliation Address: 12700 S NORWALK BLVD
Affiliation City: NORWALK
Affiliation State: CA
Affiliation Country: United States
Affiliation Zip: 90650
Affiliation Phone: (562) 929-5700

Affiliation Type Desc: UST Permit Applicant
Entity Name: Ruby Picon
Entity Title: Management Analyst
Affiliation Address: Not reported
Affiliation City: Not reported
Affiliation State: Not reported
Affiliation Country: Not reported
Affiliation Zip: Not reported
Affiliation Phone: (562) 929-5964

Affiliation Type Desc: UST Property Owner Name
Entity Name: CITY OF NORWALK

CITY OF NORWALK (Continued) **U002284599**

Entity Title:	Not reported
Affiliation Address:	12700 Norwalk Blvd.
Affiliation City:	Norwalk
Affiliation State:	Ca
Affiliation Country:	United States
Affiliation Zip:	90650
Affiliation Phone:	(562) 929-5511

Affiliation Type Desc:	Parent Corporation
Entity Name:	CITY OF NORWALK-CITY HALL
Entity Title:	Not reported
Affiliation Address:	Not reported
Affiliation City:	Not reported
Affiliation State:	Not reported
Affiliation Country:	Not reported
Affiliation Zip:	Not reported
Affiliation Phone:	Not reported

Name:	CITY OF NORWALK
Address:	12700 NORWALK BLVD S
City,State,Zip:	NORWALK, CA 90650
Site ID:	258144
CERS ID:	T0603703815
CERS Description:	Leaking Underground Storage Tank Cleanup Site

Affiliation:

Affiliation Type Desc:	Regional Board Caseworker
Entity Name:	AHMAD J. LAMAA - LOS ANGELES RWQCB (REGION 4)
Entity Title:	Not reported
Affiliation Address:	320 West 4th Street Suite 200
Affiliation City:	Los Angeles
Affiliation State:	CA
Affiliation Country:	Not reported
Affiliation Zip:	Not reported
Affiliation Phone:	Not reported

Affiliation Type Desc:	Local Agency Caseworker
Entity Name:	JOHN AWUJO - LOS ANGELES COUNTY
Entity Title:	Not reported
Affiliation Address:	900 S FREMONT AVE
Affiliation City:	ALHAMBRA
Affiliation State:	CA
Affiliation Country:	Not reported
Affiliation Zip:	Not reported
Affiliation Phone:	6264583507

A14 **CITY OF NORWALK-CITY HALL** **UST** **U004357252**
12700 NORWALK BLVD **N/A**
< 1/8 **NORWALK, CA 90650**
1 ft.

Site 13 of 20 in cluster A

Relative:
Higher

Actual:
107 ft.

UST:

Name:	CITY OF NORWALK-CITY HALL
Address:	12700 NORWALK BLVD
City,State,Zip:	NORWALK, CA 90650

CITY OF NORWALK-CITY HALL (Continued) **U004357252**

Facility ID: LACoFA0018967
Permitting Agency: Los Angeles County Fire Department
CERSID: 10280053
Latitude: 33.91545
Longitude: -118.07247

A15 **CITY OF NORWALK-CURBSIDE COLLECTION PROGRAM** **FINDS** **1024621141**
12700 NORWALK BLVD **ECHO** **N/A**
< 1/8 **NORWALK, CA 90650**
1 ft.

Site 14 of 20 in cluster A

Relative:
Higher
Actual:
107 ft.

FINDS:
Registry ID: 110070409528

Click Here:

Environmental Interest/Information System:
RCRAInfo is a national information system that supports the Resource Conservation and Recovery Act (RCRA) program through the tracking of events and activities related to facilities that generate, transport, and treat, store, or dispose of hazardous waste. RCRAInfo allows RCRA program staff to track the notification, permit, compliance, and corrective action activities required under RCRA.

Click this hyperlink while viewing on your computer to access additional FINDS: detail in the EDR Site Report.

ECHO:
Envid: 1024621141
Registry ID: 110070409528
DFR URL: http://echo.epa.gov/detailed-facility-report?fid=110070409528
Name: CITY OF NORWALK-CURBSIDE COLLECTION PROGRAM
Address: 12700 NORWALK BLVD
City,State,Zip: NORWALK, CA 90650

A16 **NORWALK CITY CS** **CIWQS** **S120032515**
12700 NORWALK BOULEVARD **N/A**
< 1/8 **NORWALK, CA 90650**
1 ft.

Site 15 of 20 in cluster A

Relative:
Higher
Actual:
107 ft.

CIWQS:
Name: NORWALK CITY CS
Address: 12700 NORWALK BOULEVARD
City,State,Zip: NORWALK, CA 90650
Agency: Norwalk City
Agency Address: 12700 Norwalk Boulevard, Norwalk, CA 90650
Place/Project Type: Collection_System
SIC/NAICS: Not reported
Region: 4
Program: SSOMUNILRG
Regulatory Measure Status: Active
Regulatory Measure Type: Enrollee
Order Number: 2006-0003-DWQ
WDID: 4SSO10413
NPDES Number: Not reported

NORWALK CITY CS (Continued) **S120032515**

Adoption Date:	Not reported
Effective Date:	10/18/2006
Termination Date:	Not reported
Expiration/Review Date:	12/31/2009
Design Flow:	Not reported
Major/Minor:	Not reported
Complexity:	C
TTWQ:	2
Enforcement Actions within 5 years:	0
Violations within 5 years:	0
Latitude:	Not reported
Longitude:	Not reported

A17 **CITY OF NORWALK** **RGA LUST** **S114603024**
12700 NORWALK BLVD S **N/A**
< 1/8 **NORWALK, CA**
1 ft.

Site 16 of 20 in cluster A

Relative:
Higher

Actual:
107 ft.

RGA LUST:

Name:	CITY OF NORWALK		
Address:	12700 NORWALK BLVD S		
City:	NORWALK		
State:	NORWALK		
	2012	CITY OF NORWALK	12700 NORWALK BLVD S
Name:	CITY OF NORWALK		
Address:	12700 NORWALK BLVD S		
City:	NORWALK		
State:	NORWALK		
	2011	CITY OF NORWALK	12700 NORWALK BLVD S
Name:	CITY OF NORWALK		
Address:	12700 NORWALK BLVD S		
City:	NORWALK		
State:	NORWALK		
	2010	CITY OF NORWALK	12700 NORWALK BLVD S
Name:	CITY OF NORWALK		
Address:	12700 NORWALK BLVD S		
City:	NORWALK		
State:	NORWALK		
	2009	CITY OF NORWALK	12700 NORWALK BLVD S
Name:	CITY OF NORWALK		
Address:	12700 NORWALK BLVD S		
City:	NORWALK		
State:	NORWALK		
	2008	CITY OF NORWALK	12700 NORWALK BLVD S
Name:	CITY OF NORWALK		
Address:	12700 NORWALK BLVD S		
City:	NORWALK		
State:	NORWALK		
	2007	CITY OF NORWALK	12700 NORWALK BLVD S
Name:	CITY OF NORWALK		
Address:	12700 NORWALK BLVD S		
City:	NORWALK		
State:	NORWALK		
	2006	CITY OF NORWALK	12700 NORWALK BLVD S
Name:	CITY OF NORWALK		
Address:	12700 NORWALK BLVD S		
City:	NORWALK		

CITY OF NORWALK (Continued) **S114603024**

State: NORWALK
2005 CITY OF NORWALK 12700 NORWALK BLVD S
Name: CITY OF NORWALK
Address: 12700 NORWALK BLVD S
City: NORWALK
State: NORWALK
2003 CITY OF NORWALK 12700 NORWALK BLVD S
Name: CITY OF NORWALK
Address: 12700 NORWALK BLVD S
City: NORWALK
State: NORWALK
2002 CITY OF NORWALK 12700 NORWALK BLVD S
Name: CITY OF NORWALK
Address: 12700 NORWALK BLVD S
City: NORWALK
State: NORWALK
2001 CITY OF NORWALK 12700 NORWALK BLVD S

A18 **CITY OF NORWALK** **RGA LUST** **S114603026**
12700 NORWALK BLVD **N/A**
< 1/8 **NORWALK, CA**
1 ft.

Site 17 of 20 in cluster A

Relative: Higher
Actual: 107 ft.

RGA LUST:
Name: CITY OF NORWALK
Address: 12700 NORWALK BLVD
City: NORWALK
State: NORWALK
2000 CITY OF NORWALK 12700 NORWALK BLVD
Name: CITY OF NORWALK
Address: 12700 NORWALK BLVD
City: NORWALK
State: NORWALK
1998 CITY OF NORWALK 12700 NORWALK BLVD
Name: CITY OF NORWALK
Address: 12700 NORWALK BLVD
City: NORWALK
State: NORWALK
1997 CITY OF NORWALK 12700 NORWALK BLVD
Name: CITY OF NORWALK
Address: 12700 NORWALK BLVD
City: NORWALK
State: NORWALK
1996 CITY OF NORWALK 12700 NORWALK BLVD
Name: CITY OF NORWALK
Address: 12700 NORWALK BLVD
City: NORWALK
State: NORWALK
1995 CITY OF NORWALK 12700 NORWALK BLVD

A19 **CITY OF NORWALK - ADMINISTRATION** **HAZNET** **S113021561**
12700 NORWALK BLVD **HWTS** **N/A**
< 1/8 **NORWALK, CA 90650**
1 ft.

Site 18 of 20 in cluster A

Relative:
Higher

Actual:
107 ft.

HAZNET:

Name:	CITY OF NORWALK - ADMINISTRATION
Address:	12700 NORWALK BLVD
Address 2:	Not reported
City,State,Zip:	NORWALK, CA 906503144
Contact:	ADRIANA FIGUORA
Telephone:	5629295915
Mailing Name:	Not reported
Mailing Address:	12700 NORWALK BLVD
Year:	2006
Gepaid:	CAH777001642
TSD EPA ID:	CAD099452708
CA Waste Code:	221 - Waste oil and mixed oil
Disposal Method:	H039 - Other Recovery Of Reclamation For Reuse Including Acid Regeneration, Organics Recovery Ect
Tons:	0.836
Year:	2006
Gepaid:	CAH777001642
TSD EPA ID:	OKD987084068
CA Waste Code:	612 - Household waste
Disposal Method:	-
Tons:	6.9819
Year:	2006
Gepaid:	CAH777001642
TSD EPA ID:	OKD987084068
CA Waste Code:	221 - Waste oil and mixed oil
Disposal Method:	-
Tons:	0.114

Additional Info:

Year:	2006
Gen EPA ID:	CAH777001642
Shipment Date:	20061118
Creation Date:	3/30/2007 13:32:55
Receipt Date:	20061121
Manifest ID:	000351976FLE
Trans EPA ID:	CAL000297268
Trans Name:	CURBSIDE INC
Trans 2 EPA ID:	CAL000253361
Trans 2 Name:	ALL PHASE ENVIRONMENTAL
TSDF EPA ID:	CAD099452708
Trans Name:	INDUSTRIAL SERVICE OIL
TSDF Alt EPA ID:	Not reported
TSDF Alt Name:	Not reported
Waste Code Description:	221 - Waste oil and mixed oil
RCRA Code:	Not reported
Meth Code:	H039 - Other Recovery Of Reclamation For Reuse Including Acid Regeneration, Organics Recovery Ect

CITY OF NORWALK - ADMINISTRATION (Continued) **S113021561**

Quantity Tons:	0.836
Waste Quantity:	220
Quantity Unit:	G
Additional Code 1:	Not reported
Additional Code 2:	Not reported
Additional Code 3:	Not reported
Additional Code 4:	Not reported
Additional Code 5:	Not reported

Shipment Date:	20061118
Creation Date:	2/23/2008 18:30:09
Receipt Date:	Not reported
Manifest ID:	000351977FLE
Trans EPA ID:	CAL000297268
Trans Name:	CURBSIDE INC
Trans 2 EPA ID:	OKD987084068
Trans 2 Name:	ENVIROSOLVE INC
TSDF EPA ID:	OKD987084068
Trans Name:	ENVIROSOLVE INC
TSDF Alt EPA ID:	Not reported
TSDF Alt Name:	Not reported
Waste Code Description:	221 - Waste oil and mixed oil
RCRA Code:	Not reported
Meth Code:	- Not reported
Quantity Tons:	0.114
Waste Quantity:	30
Quantity Unit:	G
Additional Code 1:	Not reported
Additional Code 2:	Not reported
Additional Code 3:	Not reported
Additional Code 4:	Not reported
Additional Code 5:	Not reported

Shipment Date:	20061118
Creation Date:	2/23/2008 18:30:09
Receipt Date:	Not reported
Manifest ID:	000351892FLE
Trans EPA ID:	OKD987084068
Trans Name:	ENVIROSOLVE INC
Trans 2 EPA ID:	Not reported
Trans 2 Name:	Not reported
TSDF EPA ID:	OKD987084068
Trans Name:	ENVIROSOLVE INC
TSDF Alt EPA ID:	Not reported
TSDF Alt Name:	Not reported
Waste Code Description:	612 - Household waste
RCRA Code:	Not reported
Meth Code:	- Not reported
Quantity Tons:	0.06255
Waste Quantity:	15
Quantity Unit:	G
Additional Code 1:	Not reported
Additional Code 2:	Not reported
Additional Code 3:	Not reported
Additional Code 4:	Not reported
Additional Code 5:	Not reported

CITY OF NORWALK - ADMINISTRATION (Continued) **S113021561**

Shipment Date:	20061118
Creation Date:	2/23/2008 18:30:09
Receipt Date:	Not reported
Manifest ID:	000351892FLE
Trans EPA ID:	OKD987084068
Trans Name:	ENVIROSOLVE INC
Trans 2 EPA ID:	Not reported
Trans 2 Name:	Not reported
TSDF EPA ID:	OKD987084068
Trans Name:	ENVIROSOLVE INC
TSDF Alt EPA ID:	Not reported
TSDF Alt Name:	Not reported
Waste Code Description:	612 - Household waste
RCRA Code:	Not reported
Meth Code:	- Not reported
Quantity Tons:	0.22935
Waste Quantity:	55
Quantity Unit:	G
Additional Code 1:	Not reported
Additional Code 2:	Not reported
Additional Code 3:	Not reported
Additional Code 4:	Not reported
Additional Code 5:	Not reported

Shipment Date:	20061118
Creation Date:	2/23/2008 18:30:09
Receipt Date:	Not reported
Manifest ID:	000351892FLE
Trans EPA ID:	OKD987084068
Trans Name:	ENVIROSOLVE INC
Trans 2 EPA ID:	Not reported
Trans 2 Name:	Not reported
TSDF EPA ID:	OKD987084068
Trans Name:	ENVIROSOLVE INC
TSDF Alt EPA ID:	Not reported
TSDF Alt Name:	Not reported
Waste Code Description:	612 - Household waste
RCRA Code:	Not reported
Meth Code:	- Not reported
Quantity Tons:	0.06255
Waste Quantity:	15
Quantity Unit:	G
Additional Code 1:	Not reported
Additional Code 2:	Not reported
Additional Code 3:	Not reported
Additional Code 4:	Not reported
Additional Code 5:	Not reported

Shipment Date:	20061118
Creation Date:	2/23/2008 18:30:09
Receipt Date:	Not reported
Manifest ID:	000351894FLE
Trans EPA ID:	OKD987084068
Trans Name:	ENVIROSOLVE INC
Trans 2 EPA ID:	Not reported
Trans 2 Name:	Not reported
TSDF EPA ID:	OKD987084068

CITY OF NORWALK - ADMINISTRATION (Continued) **S113021561**

Trans Name:	ENVIROSOLVE INC
TSDF Alt EPA ID:	Not reported
TSDF Alt Name:	Not reported
Waste Code Description:	612 - Household waste
RCRA Code:	Not reported
Meth Code:	- Not reported
Quantity Tons:	0.02085
Waste Quantity:	5
Quantity Unit:	G
Additional Code 1:	Not reported
Additional Code 2:	Not reported
Additional Code 3:	Not reported
Additional Code 4:	Not reported
Additional Code 5:	Not reported

Shipment Date:	20061118
Creation Date:	2/23/2008 18:30:09
Receipt Date:	Not reported
Manifest ID:	000351894FLE
Trans EPA ID:	OKD987084068
Trans Name:	ENVIROSOLVE INC
Trans 2 EPA ID:	Not reported
Trans 2 Name:	Not reported
TSDF EPA ID:	OKD987084068
Trans Name:	ENVIROSOLVE INC
TSDF Alt EPA ID:	Not reported
TSDF Alt Name:	Not reported
Waste Code Description:	612 - Household waste
RCRA Code:	Not reported
Meth Code:	- Not reported
Quantity Tons:	0.02085
Waste Quantity:	5
Quantity Unit:	G
Additional Code 1:	Not reported
Additional Code 2:	Not reported
Additional Code 3:	Not reported
Additional Code 4:	Not reported
Additional Code 5:	Not reported

Shipment Date:	20061118
Creation Date:	2/23/2008 18:30:09
Receipt Date:	Not reported
Manifest ID:	000351894FLE
Trans EPA ID:	OKD987084068
Trans Name:	ENVIROSOLVE INC
Trans 2 EPA ID:	Not reported
Trans 2 Name:	Not reported
TSDF EPA ID:	OKD987084068
Trans Name:	ENVIROSOLVE INC
TSDF Alt EPA ID:	Not reported
TSDF Alt Name:	Not reported
Waste Code Description:	612 - Household waste
RCRA Code:	Not reported
Meth Code:	- Not reported
Quantity Tons:	0.02085
Waste Quantity:	5
Quantity Unit:	G

CITY OF NORWALK - ADMINISTRATION (Continued) **S113021561**

Additional Code 1:	Not reported
Additional Code 2:	Not reported
Additional Code 3:	Not reported
Additional Code 4:	Not reported
Additional Code 5:	Not reported

Shipment Date:	20061118
Creation Date:	2/23/2008 18:30:09
Receipt Date:	Not reported
Manifest ID:	000351894FLE
Trans EPA ID:	OKD987084068
Trans Name:	ENVIROSOLVE INC
Trans 2 EPA ID:	Not reported
Trans 2 Name:	Not reported
TSDF EPA ID:	OKD987084068
Trans Name:	ENVIROSOLVE INC
TSDF Alt EPA ID:	Not reported
TSDF Alt Name:	Not reported
Waste Code Description:	612 - Household waste
RCRA Code:	Not reported
Meth Code:	- Not reported
Quantity Tons:	0.2502
Waste Quantity:	60
Quantity Unit:	G
Additional Code 1:	Not reported
Additional Code 2:	Not reported
Additional Code 3:	Not reported
Additional Code 4:	Not reported
Additional Code 5:	Not reported

Shipment Date:	20061118
Creation Date:	2/23/2008 18:30:09
Receipt Date:	Not reported
Manifest ID:	000351895FLE
Trans EPA ID:	OKD987084068
Trans Name:	ENVIROSOLVE INC
Trans 2 EPA ID:	Not reported
Trans 2 Name:	Not reported
TSDF EPA ID:	OKD987084068
Trans Name:	ENVIROSOLVE INC
TSDF Alt EPA ID:	Not reported
TSDF Alt Name:	Not reported
Waste Code Description:	612 - Household waste
RCRA Code:	Not reported
Meth Code:	- Not reported
Quantity Tons:	0.68805
Waste Quantity:	165
Quantity Unit:	G
Additional Code 1:	Not reported
Additional Code 2:	Not reported
Additional Code 3:	Not reported
Additional Code 4:	Not reported
Additional Code 5:	Not reported

HWTS:

Name:	CITY OF NORWALK - ADMINISTRATION
Address:	12700 NORWALK BLVD

CITY OF NORWALK - ADMINISTRATION (Continued) **S113021561**

Address 2:	Not reported
City,State,Zip:	NORWALK, CA 906503144
EPA ID:	CAH777001642
Inactive Date:	04/03/2007
Create Date:	10/04/2006
Last Act Date:	06/21/2007
Mailing Name:	Not reported
Mailing Address:	12700 NORWALK BLVD
Mailing Address 2:	Not reported
Mailing City,State,Zip:	NORWALK, CA 906503144
Owner Name:	CITY OF NORWALK
Owner Address:	560 BROADWAY STE 117
Owner Address 2:	Not reported
Owner City,State,Zip:	LONG BEACH, CA 92651
Contact Name:	ADRIANA FIGUORA
Contact Address:	12700 NORWALK BLVD
Contact Address 2:	Not reported
City,State,Zip:	NORWALK, CA 906503144

A20 **CITY OF NORWALK** **FINDS** **1023245801**
12700 NORWALK BLVD S **N/A**
< 1/8 **NORWALK, CA 90650**
1 ft.

Site 19 of 20 in cluster A

Relative: Higher
Actual: 107 ft.

FINDS:
Registry ID: 110065340713

Click Here:

Environmental Interest/Information System:
STATE MASTER

Click this hyperlink while viewing on your computer to access additional FINDS: detail in the EDR Site Report.

B21 **TOSCO CORPORATION, STATION #31242** **HIST UST** **S113082807**
NW **12205 E IMPERIAL HWY** **HAZNET** **N/A**
< 1/8 **NORWALK, CA 90650** **HWTS**
0.017 mi.
88 ft.

Site 2 of 9 in cluster B

Relative: Higher
Actual: 108 ft.

HIST UST:

Name:	SERVICE STATION 6916
Address:	12205 E IMPERIAL HWY
City,State,Zip:	NORWALK, CA 90650
File Number:	00029067
URL:	http://geotracker.waterboards.ca.gov/ustpdfs/pdf/00029067.pdf
Region:	Not reported
Facility ID:	Not reported
Facility Type:	Not reported
Other Type:	Not reported
Contact Name:	Not reported
Telephone:	Not reported
Owner Name:	Not reported
Owner Address:	Not reported
Owner City,St,Zip:	Not reported
Total Tanks:	Not reported

TOSCO CORPORATION, STATION #31242 (Continued) **S113082807**

Tank Num:	Not reported
Container Num:	Not reported
Year Installed:	Not reported
Tank Capacity:	Not reported
Tank Used for:	Not reported
Type of Fuel:	Not reported
Container Construction Thickness:	Not reported
Leak Detection:	Not reported

Click here for Geo Tracker PDF:

HAZNET:

Name:	TOSCO CORPORATION, STATION #31242
Address:	12205 E IMPERIAL HWY
Address 2:	Not reported
City,State,Zip:	NORWALK, CA 906500000
Contact:	HAZMAT SPECIALIST
Telephone:	6027284180
Mailing Name:	Not reported
Mailing Address:	PO BOX 52085
Year:	1999
Gepaid:	CAL000152800
TSD EPA ID:	CAT080013352
CA Waste Code:	241 - Tank bottom waste
Disposal Method:	R01 - Recycler
Tons:	2.919
Year:	1998
Gepaid:	CAL000152800
TSD EPA ID:	CAT080013352
CA Waste Code:	241 - Tank bottom waste
Disposal Method:	R01 - Recycler
Tons:	1.668

Additional Info:

Year:	1998
Gen EPA ID:	CAL000152800
Shipment Date:	19981221
Creation Date:	3/15/1999 0:00:00
Receipt Date:	19981230
Manifest ID:	98430170
Trans EPA ID:	CAL922125668
Trans Name:	Not reported
Trans 2 EPA ID:	Not reported
Trans 2 Name:	Not reported
TSDF EPA ID:	CAT080013352
Trans Name:	Not reported
TSDF Alt EPA ID:	Not reported
TSDF Alt Name:	Not reported
Waste Code Description:	241 - Tank bottom waste 251 Still bottoms with halogenated organics
RCRA Code:	Not reported
Meth Code:	R01 - Recycler
Quantity Tons:	1.668

TOSCO CORPORATION, STATION #31242 (Continued) **S113082807**

Waste Quantity:	400
Quantity Unit:	G
Additional Code 1:	Not reported
Additional Code 2:	Not reported
Additional Code 3:	Not reported
Additional Code 4:	Not reported
Additional Code 5:	Not reported

Additional Info:

Year:	1999
Gen EPA ID:	CAL000152800
Shipment Date:	19990514
Creation Date:	7/13/1999 0:00:00
Receipt Date:	19990520
Manifest ID:	99288025
Trans EPA ID:	CAL922125668
Trans Name:	Not reported
Trans 2 EPA ID:	Not reported
Trans 2 Name:	Not reported
TSDF EPA ID:	CAT080013352
Trans Name:	Not reported
TSDF Alt EPA ID:	Not reported
TSDF Alt Name:	Not reported
Waste Code Description:	241 - Tank bottom waste 251 Still bottoms with halogenated organics
RCRA Code:	Not reported
Meth Code:	R01 - Recycler
Quantity Tons:	2.919
Waste Quantity:	700
Quantity Unit:	G
Additional Code 1:	Not reported
Additional Code 2:	Not reported
Additional Code 3:	Not reported
Additional Code 4:	Not reported
Additional Code 5:	Not reported

HWTS:

Name:	TOSCO CORPORATION, STATION #31242
Address:	12205 E IMPERIAL HWY
Address 2:	Not reported
City,State,Zip:	NORWALK, CA 906500000
EPA ID:	CAL000152800
Inactive Date:	06/30/2002
Create Date:	04/24/1997
Last Act Date:	04/24/2003
Mailing Name:	Not reported
Mailing Address:	PO BOX 52085
Mailing Address 2:	Not reported
Mailing City,State,Zip:	PHOENIX, AZ 850722085
Owner Name:	TOSCO MARKETING
Owner Address:	PO BOX 52085
Owner Address 2:	Not reported
Owner City,State,Zip:	PHOENIX, AZ 850722085
Contact Name:	HAZMAT SPECIALIST
Contact Address:	PO BOX 52085
Contact Address 2:	Not reported

TOSCO CORPORATION, STATION #31242 (Continued) **S113082807**

City,State,Zip: PHOENIX, AZ 850722085

B22
NW
< 1/8
0.017 mi.
88 ft.

CONSOLI SELF SERVE
12205 E IMPERIAL HWY
NORWALK, CA 90650

EDR Hist Auto **1021426155**
N/A

Site 3 of 9 in cluster B

Relative:
Higher

Actual:
108 ft.

EDR Hist Auto

Year:	Name:	Type:
1990	CONSOLI SELF SERVE	Petroleum Bulk Stations And Terminals
1991	CONSOLI SELF SERVE	Petroleum Bulk Stations And Terminals
1992	CONSOLI SELF SERVE	Petroleum Bulk Stations And Terminals
1993	CONSOLI SELF SERVE	Petroleum Bulk Stations And Terminals
1994	K Y ENTERPRISES	Gasoline Service Stations
1994	CONSOLI SELF SERVE	Petroleum Bulk Stations And Terminals
1995	K Y ENTERPRISES	Gasoline Service Stations
1996	KIMS UNION 76 SELF SERVI	Gasoline Service Stations, NEC
1997	KIMS UNION 76 SELF SERVI	Gasoline Service Stations, NEC
1998	KIMS UNION 76 SELF SERVI	Gasoline Service Stations, NEC

B23
NW
< 1/8
0.017 mi.
88 ft.

TOSCO - 76 STATION #6916 (FORMER)
12205 IMPERIAL HWY E
NORWALK, CA 90650

LUST **S102440156**
Cortese **N/A**
HIST CORTESE
CERS

Site 4 of 9 in cluster B

Relative:
Higher

Actual:
108 ft.

LUST:

Name:	TOSCO - 76 STATION #6916 (FORMER)
Address:	12205 IMPERIAL HWY E
City,State,Zip:	NORWALK, CA 90650
Lead Agency:	LOS ANGELES RWQCB (REGION 4)
Case Type:	LUST Cleanup Site
Geo Track:	http://geotracker.waterboards.ca.gov/profile_report.asp?global_id=T0603705012
Global Id:	T0603705012
Latitude:	33.9172601
Longitude:	-118.0723516
Status:	Completed - Case Closed
Status Date:	08/04/2004
Case Worker:	AJL
RB Case Number:	R-11067
Local Agency:	LOS ANGELES COUNTY
File Location:	Not reported
Local Case Number:	Not reported
Potential Media Affect:	Aquifer used for drinking water supply
Potential Contaminants of Concern:	Gasoline
Site History:	Not reported

LUST:

Global Id:	T0603705012
Contact Type:	Local Agency Caseworker
Contact Name:	JOHN AWUJO
Organization Name:	LOS ANGELES COUNTY
Address:	900 S FREMONT AVE
City:	ALHAMBRA
Email:	jawujo@dpw.lacounty.gov

TOSCO - 76 STATION #6916 (FORMER) (Continued) **S102440156**

Phone Number: 6264583507

Global Id: T0603705012
Contact Type: Regional Board Caseworker
Contact Name: AHMAD J. LAMAA
Organization Name: LOS ANGELES RWQCB (REGION 4)
Address: 320 West 4th Street Suite 200
City: Los Angeles
Email: alamaa@waterboards.ca.gov
Phone Number: Not reported

LUST:

Global Id: T0603705012
Action Type: ENFORCEMENT
Date: 11/17/2006
Action: Technical Correspondence / Assistance / Other

Global Id: T0603705012
Action Type: Other
Date: 12/14/1995
Action: Leak Reported

Global Id: T0603705012
Action Type: RESPONSE
Date: 01/15/2003
Action: Monitoring Report - Quarterly

Global Id: T0603705012
Action Type: RESPONSE
Date: 10/15/2002
Action: Monitoring Report - Quarterly

Global Id: T0603705012
Action Type: RESPONSE
Date: 04/15/2003
Action: Monitoring Report - Quarterly

Global Id: T0603705012
Action Type: ENFORCEMENT
Date: 02/26/2001
Action: Staff Letter

Global Id: T0603705012
Action Type: ENFORCEMENT
Date: 08/04/2004
Action: Closure/No Further Action Letter

Global Id: T0603705012
Action Type: ENFORCEMENT
Date: 08/02/2004
Action: Site Visit / Inspection / Sampling

Global Id: T0603705012
Action Type: Other
Date: 04/01/1994
Action: Leak Stopped

TOSCO - 76 STATION #6916 (FORMER) (Continued) **S102440156**

Global Id: T0603705012
Action Type: ENFORCEMENT
Date: 03/30/2003
Action: * No Action

Global Id: T0603705012
Action Type: ENFORCEMENT
Date: 03/08/2004
Action: Notification - Preclosure

Global Id: T0603705012
Action Type: RESPONSE
Date: 07/15/2002
Action: Monitoring Report - Quarterly

Global Id: T0603705012
Action Type: RESPONSE
Date: 03/30/2003
Action: CAP/RAP - Final Remediation / Design Plan

Global Id: T0603705012
Action Type: RESPONSE
Date: 03/26/2004
Action: Other Report / Document

Global Id: T0603705012
Action Type: Other
Date: 04/01/1994
Action: Leak Discovery

Global Id: T0603705012
Action Type: RESPONSE
Date: 07/15/2003
Action: Monitoring Report - Quarterly

Global Id: T0603705012
Action Type: REMEDIATION
Date: 01/10/2003
Action: Excavation

LUST:
Global Id: T0603705012
Status: Open - Case Begin Date
Status Date: 04/01/1994

Global Id: T0603705012
Status: Open - Site Assessment
Status Date: 02/10/1999

Global Id: T0603705012
Status: Open - Site Assessment
Status Date: 06/17/1999

Global Id: T0603705012
Status: Open - Site Assessment
Status Date: 09/30/1999

TOSCO - 76 STATION #6916 (FORMER) (Continued) **S102440156**

Global Id:	T0603705012
Status:	Completed - Case Closed
Status Date:	08/04/2004

LUST REG 4:

Region:	4	
Regional Board:	04	
County:	Los Angeles	
Facility Id:	R-11067	
Status:	Remedial action (cleanup) Underway	
Substance:	Gasoline	
Substance Quantity:	Not reported	
Local Case No:	Not reported	
Case Type:	Groundwater	
Abatement Method Used at the Site:		OT
Global ID:	T0603705012	
W Global ID:	Not reported	
Staff:	AJL	
Local Agency:	19000	
Cross Street:	NORWALK BLVD	
Enforcement Type:	PCN	
Date Leak Discovered:	4/1/1994	
Date Leak First Reported:		12/14/1995
Date Leak Record Entered:	2/29/1996	
Date Confirmation Began:	Not reported	
Date Leak Stopped:	4/1/1994	
Date Case Last Changed on Database:		9/26/2002
Date the Case was Closed:		Not reported
How Leak Discovered:	OM	
How Leak Stopped:	Not reported	
Cause of Leak:	UNK	
Leak Source:	UNK	
Operator:	KY ENTERPRISES	
Water System:	Not reported	
Well Name:	Not reported	
Approx. Dist To Production Well (ft):		2339.1748307605888373969997544
Source of Cleanup Funding:		UNK
Preliminary Site Assessment Workplan Submitted:		2/10/1999
Preliminary Site Assessment Began:		6/17/1999
Pollution Characterization Began:		9/30/1999
Remediation Plan Submitted:		4/2/2003
Remedial Action Underway:		4/2/2003
Post Remedial Action Monitoring Began:		12/14/1995
Enforcement Action Date:		Not reported
Historical Max MTBE Date:		6/30/2003
Hist Max MTBE Conc in Groundwater:		5.1
Hist Max MTBE Conc in Soil:		.4
Significant Interim Remedial Action Taken:		Not reported
GW Qualifier:	=	
Soil Qualifier:	Not reported	
Organization:	Not reported	
Owner Contact:	Not reported	
Responsible Party:	CHRISTOPHER SWARTZ	
RP Address:	555 ANTON	
Program:	LUST	
Lat/Long:	33.9172601 / -1	

TOSCO - 76 STATION #6916 (FORMER) (Continued) **S102440156**

Local Agency Staff:	Not reported
Beneficial Use:	Not reported
Priority:	Not reported
Cleanup Fund Id:	Not reported
Suspended:	Not reported
Assigned Name:	Not reported
Summary:	6/20/00 SUPPLEMEN. SITE ASSESSM. RPT; 9/18/00 REQUEST FOR SITE CLOSURE; 3/30/01 REITERATION CASE CLOSURE LTR.; 4/15/01 1ST QTR GW MON RPT 2001

CORTESE:

Name:	TOSCO - 76 STATION #6916 (FORMER)
Address:	12205 IMPERIAL HWY E
City,State,Zip:	NORWALK, CA 90650
Region:	CORTESE
Envirostor Id:	Not reported
Global ID:	T0603705012
Site/Facility Type:	LUST CLEANUP SITE
Cleanup Status:	COMPLETED - CASE CLOSED
Status Date:	Not reported
Site Code:	Not reported
Latitude:	Not reported
Longitude:	Not reported
Owner:	Not reported
Enf Type:	Not reported
Swat R:	Not reported
Flag:	active
Order No:	Not reported
Waste Discharge System No:	Not reported
Effective Date:	Not reported
Region 2:	Not reported
WID Id:	Not reported
Solid Waste Id No:	Not reported
Waste Management Uit Name:	Not reported
File Name:	Active Open

HIST CORTESE:

edr_fname:	76 PRODUCTS STATION #6916
edr_fadd1:	12205 IMPERIAL
City,State,Zip:	NORWALK, CA 90650
Region:	CORTESE
Facility County Code:	19
Reg By:	LTNKA
Reg Id:	R-11067

CERS:

Name:	TOSCO - 76 STATION #6916 (FORMER)
Address:	12205 IMPERIAL HWY E
City,State,Zip:	NORWALK, CA 90650
Site ID:	196100
CERS ID:	T0603705012
CERS Description:	Leaking Underground Storage Tank Cleanup Site

Affiliation:

Affiliation Type Desc:	Local Agency Caseworker
Entity Name:	JOHN AWUJO - LOS ANGELES COUNTY

TOSCO - 76 STATION #6916 (FORMER) (Continued) **S102440156**

Entity Title:	Not reported
Affiliation Address:	900 S FREMONT AVE
Affiliation City:	ALHAMBRA
Affiliation State:	CA
Affiliation Country:	Not reported
Affiliation Zip:	Not reported
Affiliation Phone:	6264583507
Affiliation Type Desc:	Regional Board Caseworker
Entity Name:	AHMAD J. LAMAA - LOS ANGELES RWQCB (REGION 4)
Entity Title:	Not reported
Affiliation Address:	320 West 4th Street Suite 200
Affiliation City:	Los Angeles
Affiliation State:	CA
Affiliation Country:	Not reported
Affiliation Zip:	Not reported
Affiliation Phone:	Not reported

B24 **UNOCAL CORP SS 6916** **SWEEPS UST** **S102062313**
NW **12205 IMPERIAL HWY** **LOS ANGELES CO. HMS** **N/A**
< 1/8 **NORWALK, CA 90650**
0.017 mi.
88 ft. **Site 5 of 9 in cluster B**

Relative:
Higher

Actual:
108 ft.

SWEEPS UST:

Name:	UNOCAL CORP SS 6916
Address:	12205 E IMPERIAL HWY
City:	NORWALK
Status:	Active
Comp Number:	11067
Number:	9
Board Of Equalization:	44-001057
Referral Date:	06-30-89
Action Date:	Not reported
Created Date:	06-30-89
Owner Tank Id:	Not reported
SWRCB Tank Id:	19-000-011067-000001
Tank Status:	A
Capacity:	Not reported
Active Date:	06-30-89
Tank Use:	UNKNOWN
STG:	W
Content:	Not reported
Number Of Tanks:	3
Name:	UNOCAL CORP SS 6916
Address:	12205 E IMPERIAL HWY
City:	NORWALK
Status:	Active
Comp Number:	11067
Number:	9
Board Of Equalization:	44-001057
Referral Date:	06-30-89
Action Date:	Not reported
Created Date:	06-30-89
Owner Tank Id:	Not reported
SWRCB Tank Id:	19-000-011067-000002

UNOCAL CORP SS 6916 (Continued) **S102062313**

Tank Status:	A
Capacity:	Not reported
Active Date:	06-30-89
Tank Use:	UNKNOWN
STG:	W
Content:	Not reported
Number Of Tanks:	Not reported

Name:	UNOCAL CORP SS 6916
Address:	12205 E IMPERIAL HWY
City:	NORWALK
Status:	Active
Comp Number:	11067
Number:	9
Board Of Equalization:	44-001057
Referral Date:	06-30-89
Action Date:	Not reported
Created Date:	06-30-89
Owner Tank Id:	Not reported
SWRCB Tank Id:	19-000-011067-000003
Tank Status:	A
Capacity:	Not reported
Active Date:	06-30-89
Tank Use:	UNKNOWN
STG:	W
Content:	Not reported
Number Of Tanks:	Not reported

LOS ANGELES CO. HMS:

Name:	UNOCAL CORP SS 6916
Address:	12205 IMPERIAL HWY
City,State,Zip:	NORWALK, CA 906503008
Region:	LA
Permit Category:	T
Facility Id:	011073-011067
Facility Type:	0
Facility Status:	Closed
Area:	1K
Permit Number:	00002555T
Permit Status:	Closed

Name:	TOSCO/UNOCAL #31242
Address:	12205 IMPERIAL HWY
City,State,Zip:	NORWALK, CA 906503008
Region:	LA
Permit Category:	T
Facility Id:	011073-024751
Facility Type:	0
Facility Status:	Closed
Area:	1K
Permit Number:	000191265
Permit Status:	Closed

B25 **SERVICE STATION 6916** **HIST UST** **U001564892**
NW **12205 IMPERIAL HWY** **N/A**
< 1/8 **NORWALK, CA 90650**
0.017 mi.
88 ft. **Site 6 of 9 in cluster B**

Relative:
Higher

Actual:
108 ft.

HIST UST:

Name:	SERVICE STATION 6916
Address:	12205 IMPERIAL HWY
City,State,Zip:	NORWALK, CA 90650
File Number:	Not reported
URL:	Not reported
Region:	STATE
Facility ID:	00000007867
Facility Type:	Gas Station
Other Type:	Not reported
Contact Name:	CONSOLI'S SELF SERVICE
Telephone:	2138689063
Owner Name:	UNION OIL COMPANY OF CALIFORNI
Owner Address:	3701 WILSHIRE BOULEVARD-SUITE
Owner City,St,Zip:	LOS ANGELES, CA 90010
Total Tanks:	0003
Tank Num:	001
Container Num:	6916-3
Year Installed:	Not reported
Tank Capacity:	00012000
Tank Used for:	PRODUCT
Type of Fuel:	DIESEL
Container Construction Thickness:	Not reported
Leak Detection:	Stock Inventor, Pressure Test
Tank Num:	002
Container Num:	6916-2
Year Installed:	Not reported
Tank Capacity:	00012000
Tank Used for:	PRODUCT
Type of Fuel:	PREMIUM
Container Construction Thickness:	Not reported
Leak Detection:	Stock Inventor, Pressure Test
Tank Num:	003
Container Num:	6916-1
Year Installed:	Not reported
Tank Capacity:	00012000
Tank Used for:	PRODUCT
Type of Fuel:	UNLEADED
Container Construction Thickness:	Not reported
Leak Detection:	Stock Inventor, Pressure Test

B26
NW
< 1/8
0.017 mi.
88 ft.

TOSCO/UNOCAL #31242
12205 IMPERIAL HWY
NORWALK, CA 90650

Site 7 of 9 in cluster B

UST **U004049412**
N/A

Relative:
Higher

Actual:
108 ft.

UST:

Name:	TOSCO/UNOCAL #31242
Address:	12205 IMPERIAL HWY
City,State,Zip:	NORWALK, CA 90650
Facility ID:	24751
Permitting Agency:	LOS ANGELES COUNTY
CERSID:	Not reported
Latitude:	33.9172
Longitude:	-118.07214

B27
WNW
< 1/8
0.022 mi.
114 ft.

FITZPATRICK JAMES
12613 NORWALK BLVD
NORWALK, CA 90650

Site 8 of 9 in cluster B

EDR Hist Auto **1021557152**
N/A

Relative:
Higher

Actual:
108 ft.

EDR Hist Auto

Year:	Name:	Type:
1975	FITZPATRICK JAMES	Gasoline Service Stations
1976	FITZPATRICK JAMES	Gasoline Service Stations
1977	FITZPATRICK JAMES	Gasoline Service Stations
1978	FITZPATRICK JAMES	Gasoline Service Stations
1979	FITZPATRICK JAMES	Gasoline Service Stations
1980	FITZPATRICK JAMES	Gasoline Service Stations
1982	FITZPATRICK JAMES	Gasoline Service Stations

B28
WNW
< 1/8
0.022 mi.
114 ft.

FITZPATRICK JAMES
12603 NORWALK BLVD
NORWALK, CA 90650

Site 9 of 9 in cluster B

EDR Hist Auto **1022245228**
N/A

Relative:
Higher

Actual:
108 ft.

EDR Hist Auto

Year:	Name:	Type:
1969	FITZPATRICK JAMES	Gasoline Service Stations
1970	FITZPATRICK JAMES	Gasoline Service Stations
1971	FITZPATRICK JAMES	Gasoline Service Stations
1972	FITZPATRICK JAMES	Gasoline Service Stations
1973	FITZPATRICK JAMES	Gasoline Service Stations
1974	FITZPATRICK JAMES	Gasoline Service Stations

C29	**FIRESTONE**	**RCRA-SQG**	**1000222901**
NNW	**12225 E IMPERIAL HWY**	**LUST**	**CAD981683386**
< 1/8	**NORWALK, CA 90650**	**Cortese**	
0.025 mi.		**HIST CORTESE**	
130 ft.	**Site 1 of 3 in cluster C**	**CERS**	

Relative:
Higher

Actual:
108 ft.

RCRA-SQG:

Date Form Received by Agency:		19861015
Handler Name:	FIRESTONE	
Handler Address:		12225 E IMPERIAL HWY
Handler City,State,Zip:		NORWALK, CA 90650
EPA ID:		CAD981683386
Contact Name:		ENVIRONMENTAL MANAGER
Contact Address:		12225 E IMPERIAL HWY
Contact City,State,Zip:		NORWALK, CA 90650
Contact Telephone:		213-863-3461
Contact Fax:		Not reported
Contact Email:		Not reported
Contact Title:		Not reported
EPA Region:		09
Land Type:		Not reported
Federal Waste Generator Description:		Small Quantity Generator
Non-Notifier:		Not reported
Biennial Report Cycle:		Not reported
Accessibility:		Not reported
Active Site Indicator:		Handler Activities
State District Owner:		CA
State District:		3
Mailing Address:		E IMPERIAL HWY
Mailing City,State,Zip:		NORWALK, CA 90650
Owner Name:		L J LUBARTO
Owner Type:		Private
Operator Name:		NOT REQUIRED
Operator Type:		Private
Short-Term Generator Activity:		No
Importer Activity:		No
Mixed Waste Generator:		No
Transporter Activity:		No
Transfer Facility Activity:		No
Recycler Activity with Storage:		No
Small Quantity On-Site Burner Exemption:		No
Smelting Melting and Refining Furnace Exemption:		No
Underground Injection Control:		No
Off-Site Waste Receipt:		No
Universal Waste Indicator:		No
Universal Waste Destination Facility:		No
Federal Universal Waste:		No
Active Site Fed-Reg Treatment Storage and Disposal Facility:		Not reported
Active Site Converter Treatment storage and Disposal Facility:		Not reported
Active Site State-Reg Treatment Storage and Disposal Facility:		Not reported
Active Site State-Reg Handler:		---
Federal Facility Indicator:		Not reported
Hazardous Secondary Material Indicator:		NN
Sub-Part K Indicator:		Not reported
Commercial TSD Indicator:		No
Treatment Storage and Disposal Type:		Not reported
2018 GPRA Permit Baseline:		Not on the Baseline
2018 GPRA Renewals Baseline:		Not on the Baseline
Permit Renewals Workload Universe:		Not reported

FIRESTONE (Continued) **1000222901**

Permit Workload Universe:	Not reported
Permit Progress Universe:	Not reported
Post-Closure Workload Universe:	Not reported
Closure Workload Universe:	Not reported
202 GPRA Corrective Action Baseline:	No
Corrective Action Workload Universe:	No
Subject to Corrective Action Universe:	No
Non-TSDFs Where RCRA CA has Been Imposed Universe:	No
TSDFs Potentially Subject to CA Under 3004 (u)/(v) Universe:	No
TSDFs Only Subject to CA under Discretionary Auth Universe:	No
Corrective Action Priority Ranking:	No NCAPS ranking
Environmental Control Indicator:	No
Institutional Control Indicator:	No
Human Exposure Controls Indicator:	N/A
Groundwater Controls Indicator:	N/A
Operating TSDF Universe:	Not reported
Full Enforcement Universe:	Not reported
Significant Non-Complier Universe:	No
Unaddressed Significant Non-Complier Universe:	No
Addressed Significant Non-Complier Universe:	No
Significant Non-Complier With a Compliance Schedule Universe:	No
Financial Assurance Required:	Not reported
Handler Date of Last Change:	20000915
Recognized Trader-Importer:	No
Recognized Trader-Exporter:	No
Importer of Spent Lead Acid Batteries:	No
Exporter of Spent Lead Acid Batteries:	No
Recycler Activity Without Storage:	Not reported
Manifest Broker:	Not reported
Sub-Part P Indicator:	No

Handler - Owner Operator:

Owner/Operator Indicator:	Owner
Owner/Operator Name:	L J LUBARTO
Legal Status:	Private
Date Became Current:	Not reported
Date Ended Current:	Not reported
Owner/Operator Address:	NOT REQUIRED
Owner/Operator City,State,Zip:	NOT REQUIRED, ME 99999
Owner/Operator Telephone:	415-555-1212
Owner/Operator Telephone Ext:	Not reported
Owner/Operator Fax:	Not reported
Owner/Operator Email:	Not reported

Owner/Operator Indicator:	Operator
Owner/Operator Name:	NOT REQUIRED
Legal Status:	Private
Date Became Current:	Not reported
Date Ended Current:	Not reported
Owner/Operator Address:	NOT REQUIRED
Owner/Operator City,State,Zip:	NOT REQUIRED, ME 99999
Owner/Operator Telephone:	415-555-1212
Owner/Operator Telephone Ext:	Not reported
Owner/Operator Fax:	Not reported
Owner/Operator Email:	Not reported

FIRESTONE (Continued) **1000222901**

Historic Generators:

Receive Date:	19861015
Handler Name: FIRESTONE	
Federal Waste Generator Description:	Small Quantity Generator
State District Owner:	CA
Large Quantity Handler of Universal Waste:	No
Recognized Trader Importer:	No
Recognized Trader Exporter:	No
Spent Lead Acid Battery Importer:	No
Spent Lead Acid Battery Exporter:	No
Current Record:	Yes
Non Storage Recycler Activity:	Not reported
Electronic Manifest Broker:	Not reported

List of NAICS Codes and Descriptions:

NAICS Codes:	No NAICS Codes Found

Facility Has Received Notices of Violations:

Violations:	No Violations Found

Evaluation Action Summary:

Evaluations:	No Evaluations Found

LUST:

Name:	FIRESTONE
Address:	12225 IMPERIAL HWY E
City,State,Zip:	NORWALK, CA 90650
Lead Agency:	LOS ANGELES COUNTY
Case Type:	LUST Cleanup Site
Geo Track:	http://geotracker.waterboards.ca.gov/profile_report.asp?global_id=T0603703125
Global Id:	T0603703125
Latitude:	33.9172024
Longitude:	-118.0720589
Status:	Completed - Case Closed
Status Date:	01/10/1990
Case Worker:	JOA
RB Case Number:	I-05898
Local Agency:	LOS ANGELES COUNTY
File Location:	Not reported
Local Case Number:	Not reported
Potential Media Affect:	Soil
Potential Contaminants of Concern:	Waste Oil / Motor / Hydraulic / Lubricating
Site History:	Not reported

LUST:

Global Id:	T0603703125
Contact Type:	Local Agency Caseworker
Contact Name:	JOHN AWUJO
Organization Name:	LOS ANGELES COUNTY
Address:	900 S FREMONT AVE
City:	ALHAMBRA
Email:	jawujo@dpw.lacounty.gov
Phone Number:	6264583507

FIRESTONE (Continued) **1000222901**

Global Id:	T0603703125
Contact Type:	Regional Board Caseworker
Contact Name:	YUE RONG
Organization Name:	LOS ANGELES RWQCB (REGION 4)
Address:	320 W. 4TH ST., SUITE 200
City:	Los Angeles
Email:	yrong@waterboards.ca.gov
Phone Number:	Not reported

LUST:

Global Id:	T0603703125
Action Type:	Other
Date:	01/10/1990
Action:	Leak Reported

LUST:

Global Id:	T0603703125
Status:	Completed - Case Closed
Status Date:	01/10/1990

Global Id:	T0603703125
Status:	Open - Case Begin Date
Status Date:	01/10/1990

LUST REG 4:

Region:	4	
Regional Board:	04	
County:	Los Angeles	
Facility Id:	I-05898	
Status:	Case Closed	
Substance:	Waste Oil	
Substance Quantity:	Not reported	
Local Case No:	Not reported	
Case Type:	Soil	
Abatement Method Used at the Site:		Not reported
Global ID:	T0603703125	
W Global ID:	Not reported	
Staff:	UNK	
Local Agency:	19000	
Cross Street:	Not reported	
Enforcement Type:	Not reported	
Date Leak Discovered:	Not reported	
Date Leak First Reported:		1/10/1990
Date Leak Record Entered:	2/5/1990	
Date Confirmation Began:	Not reported	
Date Leak Stopped:	Not reported	
Date Case Last Changed on Database:		2/16/1990
Date the Case was Closed:		1/10/1990
How Leak Discovered:	Not reported	
How Leak Stopped:	Not reported	
Cause of Leak:	Not reported	
Leak Source:	Not reported	
Operator:	Not reported	
Water System:	Not reported	
Well Name:	Not reported	

FIRESTONE (Continued) **1000222901**

Approx. Dist To Production Well (ft):	2313.787436134135056988721001
Source of Cleanup Funding:	Not reported
Preliminary Site Assessment Workplan Submitted:	Not reported
Preliminary Site Assessment Began:	Not reported
Pollution Characterization Began:	Not reported
Remediation Plan Submitted:	Not reported
Remedial Action Underway:	Not reported
Post Remedial Action Monitoring Began:	Not reported
Enforcement Action Date:	Not reported
Historical Max MTBE Date:	Not reported
Hist Max MTBE Conc in Groundwater:	Not reported
Hist Max MTBE Conc in Soil:	Not reported
Significant Interim Remedial Action Taken:	Not reported
GW Qualifier:	Not reported
Soil Qualifier:	Not reported
Organization:	Not reported
Owner Contact:	Not reported
Responsible Party:	FIRESTONE STORE
RP Address:	6333 TELEGRAPH ROAD, LOS ANGELES, 90040
Program:	LUST
Lat/Long:	33.9172511 / -1
Local Agency Staff:	Not reported
Beneficial Use:	Not reported
Priority:	Not reported
Cleanup Fund Id:	Not reported
Suspended:	Not reported
Assigned Name:	Not reported
Summary:	Not reported

CORTESE:

Name:	FIRESTONE
Address:	12225 IMPERIAL HWY E
City,State,Zip:	NORWALK, CA 90650
Region:	CORTESE
Envirostor Id:	Not reported
Global ID:	T0603703125
Site/Facility Type:	LUST CLEANUP SITE
Cleanup Status:	COMPLETED - CASE CLOSED
Status Date:	Not reported
Site Code:	Not reported
Latitude:	Not reported
Longitude:	Not reported
Owner:	Not reported
Enf Type:	Not reported
Swat R:	Not reported
Flag:	active
Order No:	Not reported
Waste Discharge System No:	Not reported
Effective Date:	Not reported
Region 2:	Not reported
WID Id:	Not reported
Solid Waste Id No:	Not reported
Waste Management Uit Name:	Not reported
File Name:	Active Open

HIST CORTESE:

FIRESTONE (Continued) **1000222901**

edr_fname:	FIRESTONE
edr_fadd1:	12225 IMPERIAL
City,State,Zip:	NORWALK, CA 90650
Region:	CORTESE
Facility County Code:	19
Reg By:	LTNKA
Reg Id:	I-05898

CERS:

Name:	FIRESTONE
Address:	12225 IMPERIAL HWY E
City,State,Zip:	NORWALK, CA 90650
Site ID:	222643
CERS ID:	T0603703125
CERS Description:	Leaking Underground Storage Tank Cleanup Site

Affiliation:

Affiliation Type Desc:	Local Agency Caseworker
Entity Name:	JOHN AWUJO - LOS ANGELES COUNTY
Entity Title:	Not reported
Affiliation Address:	900 S FREMONT AVE
Affiliation City:	ALHAMBRA
Affiliation State:	CA
Affiliation Country:	Not reported
Affiliation Zip:	Not reported
Affiliation Phone:	6264583507

Affiliation Type Desc:	Regional Board Caseworker
Entity Name:	YUE RONG - LOS ANGELES RWQCB (REGION 4)
Entity Title:	Not reported
Affiliation Address:	320 W. 4TH ST., SUITE 200
Affiliation City:	Los Angeles
Affiliation State:	CA
Affiliation Country:	Not reported
Affiliation Zip:	Not reported
Affiliation Phone:	Not reported

C30 **NORWALK TIRE SERVICE INC** **SWEEPS UST** **S103964380**
NNW **12225 E IMPERIAL HWY** **N/A**
< 1/8 **NORWALK, CA**
0.025 mi.
130 ft. **Site 2 of 3 in cluster C**

Relative:
Higher

Actual:
108 ft.

SWEEPS UST:

Name:	NORWALK TIRE SERVICE INC
Address:	12225 E IMPERIAL HWY
City:	NORWALK
Status:	Active
Comp Number:	5898
Number:	9
Board Of Equalization:	Not reported
Referral Date:	06-30-89
Action Date:	Not reported
Created Date:	06-30-89
Owner Tank Id:	Not reported
SWRCB Tank Id:	Not reported
Tank Status:	Not reported

NORWALK TIRE SERVICE INC (Continued) **S103964380**

Capacity:	Not reported
Active Date:	Not reported
Tank Use:	Not reported
STG:	Not reported
Content:	Not reported
Number Of Tanks:	Not reported

C31 NNW < 1/8 0.025 mi. 130 ft. | **NORWALK TIRE SERVICE INC**
12225 E IMPERIAL
NORWALK, CA 90650 | **RCRA-SQG FINDS ECHO** | **1000435064 CAD982475733**

Site 3 of 3 in cluster C

Relative: Higher

Actual: 108 ft.

RCRA-SQG:

Date Form Received by Agency:	19960901
Handler Name:	NORWALK TIRE SERVICE INC
Handler Address:	12225 E IMPERIAL
Handler City,State,Zip:	NORWALK, CA 90650
EPA ID:	CAD982475733
Contact Name:	Not reported
Contact Address:	Not reported
Contact City,State,Zip:	Not reported
Contact Telephone:	Not reported
Contact Fax:	Not reported
Contact Email:	Not reported
Contact Title:	Not reported
EPA Region:	09
Land Type:	Not reported
Federal Waste Generator Description:	Small Quantity Generator
Non-Notifier:	Not reported
Biennial Report Cycle:	Not reported
Accessibility:	Not reported
Active Site Indicator:	Handler Activities
State District Owner:	CA
State District:	3
Mailing Address:	E IMPERIAL
Mailing City,State,Zip:	NORWALK, CA 90650
Owner Name:	NORWALK TIRE SERVICE INC
Owner Type:	Private
Operator Name:	NOT REQUIRED
Operator Type:	Private
Short-Term Generator Activity:	No
Importer Activity:	No
Mixed Waste Generator:	No
Transporter Activity:	No
Transfer Facility Activity:	No
Recycler Activity with Storage:	No
Small Quantity On-Site Burner Exemption:	No
Smelting Melting and Refining Furnace Exemption:	No
Underground Injection Control:	No
Off-Site Waste Receipt:	No
Universal Waste Indicator:	No
Universal Waste Destination Facility:	No
Federal Universal Waste:	No
Active Site Fed-Reg Treatment Storage and Disposal Facility:	Not reported
Active Site Converter Treatment storage and Disposal Facility:	Not reported
Active Site State-Reg Treatment Storage and Disposal Facility:	Not reported
Active Site State-Reg Handler:	---

NORWALK TIRE SERVICE INC (Continued) **1000435064**

Federal Facility Indicator:	Not reported
Hazardous Secondary Material Indicator:	NN
Sub-Part K Indicator:	Not reported
Commercial TSD Indicator:	No
Treatment Storage and Disposal Type:	Not reported
2018 GPRA Permit Baseline:	Not on the Baseline
2018 GPRA Renewals Baseline:	Not on the Baseline
Permit Renewals Workload Universe:	Not reported
Permit Workload Universe:	Not reported
Permit Progress Universe:	Not reported
Post-Closure Workload Universe:	Not reported
Closure Workload Universe:	Not reported
202 GPRA Corrective Action Baseline:	No
Corrective Action Workload Universe:	No
Subject to Corrective Action Universe:	No
Non-TSDFs Where RCRA CA has Been Imposed Universe:	No
TSDFs Potentially Subject to CA Under 3004 (u)/(v) Universe:	No
TSDFs Only Subject to CA under Discretionary Auth Universe:	No
Corrective Action Priority Ranking:	No NCAPS ranking
Environmental Control Indicator:	No
Institutional Control Indicator:	No
Human Exposure Controls Indicator:	N/A
Groundwater Controls Indicator:	N/A
Operating TSDF Universe:	Not reported
Full Enforcement Universe:	Not reported
Significant Non-Complier Universe:	No
Unaddressed Significant Non-Complier Universe:	No
Addressed Significant Non-Complier Universe:	No
Significant Non-Complier With a Compliance Schedule Universe:	No
Financial Assurance Required:	Not reported
Handler Date of Last Change:	20000915
Recognized Trader-Importer:	No
Recognized Trader-Exporter:	No
Importer of Spent Lead Acid Batteries:	No
Exporter of Spent Lead Acid Batteries:	No
Recycler Activity Without Storage:	Not reported
Manifest Broker:	Not reported
Sub-Part P Indicator:	No

Handler - Owner Operator:

Owner/Operator Indicator:	Owner
Owner/Operator Name:	NORWALK TIRE SERVICE INC
Legal Status:	Private
Date Became Current:	Not reported
Date Ended Current:	Not reported
Owner/Operator Address:	NOT REQUIRED
Owner/Operator City,State,Zip:	NOT REQUIRED, ME 99999
Owner/Operator Telephone:	415-555-1212
Owner/Operator Telephone Ext:	Not reported
Owner/Operator Fax:	Not reported
Owner/Operator Email:	Not reported

Owner/Operator Indicator:	Operator
Owner/Operator Name:	NOT REQUIRED
Legal Status:	Private
Date Became Current:	Not reported

NORWALK TIRE SERVICE INC (Continued) **1000435064**

Date Ended Current: Not reported
Owner/Operator Address: NOT REQUIRED
Owner/Operator City,State,Zip: NOT REQUIRED, ME 99999
Owner/Operator Telephone: 415-555-1212
Owner/Operator Telephone Ext: Not reported
Owner/Operator Fax: Not reported
Owner/Operator Email: Not reported

Historic Generators:
Receive Date: 19960901
Handler Name: NORWALK TIRE SERVICE INC
Federal Waste Generator Description: Small Quantity Generator
State District Owner: CA
Large Quantity Handler of Universal Waste: No
Recognized Trader Importer: No
Recognized Trader Exporter: No
Spent Lead Acid Battery Importer: No
Spent Lead Acid Battery Exporter: No
Current Record: Yes
Non Storage Recycler Activity: Not reported
Electronic Manifest Broker: Not reported

List of NAICS Codes and Descriptions:
NAICS Codes: No NAICS Codes Found

Facility Has Received Notices of Violations:
Violations: No Violations Found

Evaluation Action Summary:
Evaluations: No Evaluations Found

FINDS:
Registry ID: 110009546090

Click Here:

Environmental Interest/Information System:
RCRAInfo is a national information system that supports the Resource Conservation and Recovery Act (RCRA) program through the tracking of events and activities related to facilities that generate, transport, and treat, store, or dispose of hazardous waste. RCRAInfo allows RCRA program staff to track the notification, permit, compliance, and corrective action activities required under RCRA.
Registry ID: 110002751022

Click Here:

Environmental Interest/Information System:
RCRAInfo is a national information system that supports the Resource Conservation and Recovery Act (RCRA) program through the tracking of events and activities related to facilities that generate, transport, and treat, store, or dispose of hazardous waste. RCRAInfo allows RCRA program staff to track the notification, permit, compliance, and corrective action activities required under RCRA.

NORWALK TIRE SERVICE INC (Continued) **1000435064**

Click this hyperlink while viewing on your computer to access additional FINDS: detail in the EDR Site Report.

ECHO:

Envid:	1000435064
Registry ID:	110009546090
DFR URL:	http://echo.epa.gov/detailed-facility-report?fid=110009546090
Name:	NORWALK TIRE SERVICE INC
Address:	12225 E IMPERIAL
City,State,Zip:	NORWALK, CA 90650

Envid:	1000435064
Registry ID:	110002751022
DFR URL:	http://echo.epa.gov/detailed-facility-report?fid=110002751022
Name:	FIRESTONE
Address:	12225 E IMPERIAL HWY
City,State,Zip:	NORWALK, CA 90650

A32 **DEPARTMENT OF PUBLIC SOCIAL SERVICES** **RCRA NonGen / NLR** **1026161150**
SW **12727 E. NORWALK BLVD.** **CAC003061130**
< 1/8 **NORWALK, CA 90650**
0.036 mi.
188 ft. **Site 20 of 20 in cluster A**

Relative:
Higher

Actual:
107 ft.

RCRA NonGen / NLR:

Date Form Received by Agency:	20200324
Handler Name:	DEPARTMENT OF PUBLIC SOCIAL SERVICES
Handler Address:	12727 E. NORWALK BLVD.
Handler City,State,Zip:	NORWALK, CA 90650
EPA ID:	CAC003061130
Contact Name:	JOSE BRISENO
Contact Address:	12440 EAST IMPERIAL HWY
Contact City,State,Zip:	NORWALK, CA 90650-3177
Contact Telephone:	562-345-7718
Contact Fax:	Not reported
Contact Email:	JOSEBRISENO@DPSS.LACOUNTY.GOV
Contact Title:	Not reported
EPA Region:	09
Land Type:	Not reported
Federal Waste Generator Description:	Not a generator, verified
Non-Notifier:	Not reported
Biennial Report Cycle:	Not reported
Accessibility:	Not reported
Active Site Indicator:	Not reported
State District Owner:	Not reported
State District:	Not reported
Mailing Address:	12440 E. IMPERIAL HWY
Mailing City,State,Zip:	NORWALK, CA 90650-3177
Owner Name:	DEPARTMENT OF PUBLIC SOCIAL SERVICE
Owner Type:	Other
Operator Name:	JOSE BRISENO
Operator Type:	Other
Short-Term Generator Activity:	No
Importer Activity:	No
Mixed Waste Generator:	No
Transporter Activity:	No
Transfer Facility Activity:	No

DEPARTMENT OF PUBLIC SOCIAL SERVICES (Continued) **1026161150**

Recycler Activity with Storage:	No
Small Quantity On-Site Burner Exemption:	No
Smelting Melting and Refining Furnace Exemption:	No
Underground Injection Control:	No
Off-Site Waste Receipt:	No
Universal Waste Indicator:	No
Universal Waste Destination Facility:	No
Federal Universal Waste:	No
Active Site Fed-Reg Treatment Storage and Disposal Facility:	Not reported
Active Site Converter Treatment storage and Disposal Facility:	Not reported
Active Site State-Reg Treatment Storage and Disposal Facility:	Not reported
Active Site State-Reg Handler:	---
Federal Facility Indicator:	Not reported
Hazardous Secondary Material Indicator:	N
Sub-Part K Indicator:	Not reported
Commercial TSD Indicator:	No
Treatment Storage and Disposal Type:	Not reported
2018 GPRA Permit Baseline:	Not on the Baseline
2018 GPRA Renewals Baseline:	Not on the Baseline
Permit Renewals Workload Universe:	Not reported
Permit Workload Universe:	Not reported
Permit Progress Universe:	Not reported
Post-Closure Workload Universe:	Not reported
Closure Workload Universe:	Not reported
202 GPRA Corrective Action Baseline:	No
Corrective Action Workload Universe:	No
Subject to Corrective Action Universe:	No
Non-TSDFs Where RCRA CA has Been Imposed Universe:	No
TSDFs Potentially Subject to CA Under 3004 (u)/(v) Universe:	No
TSDFs Only Subject to CA under Discretionary Auth Universe:	No
Corrective Action Priority Ranking:	No NCAPS ranking
Environmental Control Indicator:	No
Institutional Control Indicator:	No
Human Exposure Controls Indicator:	N/A
Groundwater Controls Indicator:	N/A
Operating TSDF Universe:	Not reported
Full Enforcement Universe:	Not reported
Significant Non-Complier Universe:	No
Unaddressed Significant Non-Complier Universe:	No
Addressed Significant Non-Complier Universe:	No
Significant Non-Complier With a Compliance Schedule Universe:	No
Financial Assurance Required:	Not reported
Handler Date of Last Change:	20200408
Recognized Trader-Importer:	No
Recognized Trader-Exporter:	No
Importer of Spent Lead Acid Batteries:	No
Exporter of Spent Lead Acid Batteries:	No
Recycler Activity Without Storage:	No
Manifest Broker:	No
Sub-Part P Indicator:	No

Handler - Owner Operator:

Owner/Operator Indicator:	Owner
Owner/Operator Name:	DEPARTMENT OF PUBLIC SOCIAL SERVICE
Legal Status:	Other
Date Became Current:	Not reported

DEPARTMENT OF PUBLIC SOCIAL SERVICES (Continued) **1026161150**

Date Ended Current: Not reported
Owner/Operator Address: 12440 EAST IMPERIAL HWY
Owner/Operator City,State,Zip: NORWALK, CA 90650-3177
Owner/Operator Telephone: 562-345-7718
Owner/Operator Telephone Ext: Not reported
Owner/Operator Fax: Not reported
Owner/Operator Email: Not reported

Owner/Operator Indicator: Operator
Owner/Operator Name: JOSE BRISENO
Legal Status: Other
Date Became Current: Not reported
Date Ended Current: Not reported
Owner/Operator Address: 12440 EAST IMPERIAL HWY
Owner/Operator City,State,Zip: NORWALK, CA 90650-3177
Owner/Operator Telephone: 562-345-7718
Owner/Operator Telephone Ext: Not reported
Owner/Operator Fax: Not reported
Owner/Operator Email: Not reported

Historic Generators:
Receive Date: 20200324
Handler Name: DEPARTMENT OF PUBLIC SOCIAL SERVICES
Federal Waste Generator Description: Not a generator, verified
State District Owner: Not reported
Large Quantity Handler of Universal Waste: No
Recognized Trader Importer: No
Recognized Trader Exporter: No
Spent Lead Acid Battery Importer: No
Spent Lead Acid Battery Exporter: No
Current Record: Yes
Non Storage Recycler Activity: Not reported
Electronic Manifest Broker: Not reported

List of NAICS Codes and Descriptions:
NAICS Code: 921190
NAICS Description: OTHER GENERAL GOVERNMENT SUPPORT

Facility Has Received Notices of Violations:
Violations: No Violations Found

Evaluation Action Summary:
Evaluations: No Evaluations Found

D33 **LA COUNTY PUBLIC LIBRARY** **RCRA NonGen / NLR** **1024771530**
ESE **12350 IMPERIAL HIGHWAY** **CAC002991441**
< 1/8 **NORWALK, CA 90650**
0.038 mi.
200 ft. **Site 1 of 2 in cluster D**

Relative: RCRA NonGen / NLR:
Lower Date Form Received by Agency: 20181203
Actual: Handler Name: LA COUNTY PUBLIC LIBRARY
105 ft. Handler Address: 12350 IMPERIAL HIGHWAY
Handler City,State,Zip: NORWALK, CA 90650

LA COUNTY PUBLIC LIBRARY (Continued) **1024771530**

EPA ID:	CAC002991441
Contact Name:	NAIRA NURIJANYAN
Contact Address:	1100 NORTH EASTERN AVENUE ROOM 225
Contact City,State,Zip:	LOS ANGELES, CA 90063
Contact Telephone:	323-204-7041
Contact Fax:	Not reported
Contact Email:	NNURIJANYAN@ISD.LACOUNTY.GOV
Contact Title:	Not reported
EPA Region:	09
Land Type:	Not reported
Federal Waste Generator Description:	Not a generator, verified
Non-Notifier:	Not reported
Biennial Report Cycle:	Not reported
Accessibility:	Not reported
Active Site Indicator:	Handler Activities
State District Owner:	Not reported
State District:	Not reported
Mailing Address:	1100 NORTH EASTERN AVENUE ROOM 225
Mailing City,State,Zip:	LOS ANGELES, CA 90063
Owner Name:	DUANE FERNANDEZ
Owner Type:	Other
Operator Name:	NAIRA NURIJANYAN
Operator Type:	Other
Short-Term Generator Activity:	No
Importer Activity:	No
Mixed Waste Generator:	No
Transporter Activity:	No
Transfer Facility Activity:	No
Recycler Activity with Storage:	No
Small Quantity On-Site Burner Exemption:	No
Smelting Melting and Refining Furnace Exemption:	No
Underground Injection Control:	No
Off-Site Waste Receipt:	No
Universal Waste Indicator:	Yes
Universal Waste Destination Facility:	Yes
Federal Universal Waste:	No
Active Site Fed-Reg Treatment Storage and Disposal Facility:	Not reported
Active Site Converter Treatment storage and Disposal Facility:	Not reported
Active Site State-Reg Treatment Storage and Disposal Facility:	Not reported
Active Site State-Reg Handler:	---
Federal Facility Indicator:	Not reported
Hazardous Secondary Material Indicator:	N
Sub-Part K Indicator:	Not reported
Commercial TSD Indicator:	No
Treatment Storage and Disposal Type:	Not reported
2018 GPRA Permit Baseline:	Not on the Baseline
2018 GPRA Renewals Baseline:	Not on the Baseline
Permit Renewals Workload Universe:	Not reported
Permit Workload Universe:	Not reported
Permit Progress Universe:	Not reported
Post-Closure Workload Universe:	Not reported
Closure Workload Universe:	Not reported
202 GPRA Corrective Action Baseline:	No
Corrective Action Workload Universe:	No
Subject to Corrective Action Universe:	No
Non-TSDFs Where RCRA CA has Been Imposed Universe:	No
TSDFs Potentially Subject to CA Under 3004 (u)/(v) Universe:	No

LA COUNTY PUBLIC LIBRARY (Continued) **1024771530**

TSDFs Only Subject to CA under Discretionary Auth Universe:	No
Corrective Action Priority Ranking:	No NCAPS ranking
Environmental Control Indicator:	No
Institutional Control Indicator:	No
Human Exposure Controls Indicator:	N/A
Groundwater Controls Indicator:	N/A
Operating TSDF Universe:	Not reported
Full Enforcement Universe:	Not reported
Significant Non-Complier Universe:	No
Unaddressed Significant Non-Complier Universe:	No
Addressed Significant Non-Complier Universe:	No
Significant Non-Complier With a Compliance Schedule Universe:	No
Financial Assurance Required:	Not reported
Handler Date of Last Change:	20181220
Recognized Trader-Importer:	No
Recognized Trader-Exporter:	No
Importer of Spent Lead Acid Batteries:	No
Exporter of Spent Lead Acid Batteries:	No
Recycler Activity Without Storage:	No
Manifest Broker:	No
Sub-Part P Indicator:	No

Handler - Owner Operator:

Owner/Operator Indicator:	Owner
Owner/Operator Name:	DUANE FERNANDEZ
Legal Status:	Other
Date Became Current:	Not reported
Date Ended Current:	Not reported
Owner/Operator Address:	12350 IMPERIAL HIGHWAY
Owner/Operator City,State,Zip:	NORWALK, CA 90650
Owner/Operator Telephone:	323-881-3959
Owner/Operator Telephone Ext:	Not reported
Owner/Operator Fax:	Not reported
Owner/Operator Email:	Not reported

Owner/Operator Indicator:	Operator
Owner/Operator Name:	NAIRA NURIJANYAN
Legal Status:	Other
Date Became Current:	Not reported
Date Ended Current:	Not reported
Owner/Operator Address:	1100 NORTH EASTERN AVENUE ROOM 225
Owner/Operator City,State,Zip:	LOS ANGELES, CA 90063
Owner/Operator Telephone:	323-204-7041
Owner/Operator Telephone Ext:	Not reported
Owner/Operator Fax:	Not reported
Owner/Operator Email:	Not reported

Historic Generators:

Receive Date:	20181203
Handler Name:	LA COUNTY PUBLIC LIBRARY
Federal Waste Generator Description:	Not a generator, verified
State District Owner:	Not reported
Large Quantity Handler of Universal Waste:	No
Recognized Trader Importer:	No
Recognized Trader Exporter:	No

LA COUNTY PUBLIC LIBRARY (Continued) **1024771530**

Spent Lead Acid Battery Importer: No
Spent Lead Acid Battery Exporter: No
Current Record: Yes
Non Storage Recycler Activity: Not reported
Electronic Manifest Broker: Not reported

List of NAICS Codes and Descriptions:
NAICS Code: 56299
NAICS Description: ALL OTHER WASTE MANAGEMENT SERVICES

Facility Has Received Notices of Violations:
Violations: No Violations Found

Evaluation Action Summary:
Evaluations: No Evaluations Found

D34 ESE < 1/8 0.038 mi. 200 ft. | **NORWALK REGIONAL LIBRARY**
12350 IMPERIAL HWY
NORWALK, CA 90650 | **RCRA NonGen / NLR** | **1026165140**
CAC003065156

Site 2 of 2 in cluster D

Relative: Lower
Actual: 105 ft.

RCRA NonGen / NLR:
Date Form Received by Agency: 20200501
Handler Name: NORWALK REGIONAL LIBRARY
Handler Address: 12350 IMPERIAL HWY
Handler City,State,Zip: NORWALK, CA 90650-3128
EPA ID: CAC003065156
Contact Name: JAKE MORALES
Contact Address: 700 W MAIN STREET
Contact City,State,Zip: ALHAMBRA, CA 91801
Contact Telephone: 562-879-3079
Contact Fax: Not reported
Contact Email: JADAMS@AMERICAN-INTEGRATED.COM
Contact Title: Not reported
EPA Region: 09
Land Type: Not reported
Federal Waste Generator Description: Not a generator, verified
Non-Notifier: Not reported
Biennial Report Cycle: Not reported
Accessibility: Not reported
Active Site Indicator: Not reported
State District Owner: Not reported
State District: Not reported
Mailing Address: 700 W MAIN STREET
Mailing City,State,Zip: ALHAMBRA, CA 91801
Owner Name: LOS ANGELES COUNTY DEVELOPMENT AUTH
Owner Type: Other
Operator Name: JAKE MORALES
Operator Type: Other
Short-Term Generator Activity: No
Importer Activity: No
Mixed Waste Generator: No
Transporter Activity: No
Transfer Facility Activity: No

NORWALK REGIONAL LIBRARY (Continued) **1026165140**

Recycler Activity with Storage:	No
Small Quantity On-Site Burner Exemption:	No
Smelting Melting and Refining Furnace Exemption:	No
Underground Injection Control:	No
Off-Site Waste Receipt:	No
Universal Waste Indicator:	No
Universal Waste Destination Facility:	No
Federal Universal Waste:	No
Active Site Fed-Reg Treatment Storage and Disposal Facility:	Not reported
Active Site Converter Treatment storage and Disposal Facility:	Not reported
Active Site State-Reg Treatment Storage and Disposal Facility:	Not reported
Active Site State-Reg Handler:	---
Federal Facility Indicator:	Not reported
Hazardous Secondary Material Indicator:	N
Sub-Part K Indicator:	Not reported
Commercial TSD Indicator:	No
Treatment Storage and Disposal Type:	Not reported
2018 GPRA Permit Baseline:	Not on the Baseline
2018 GPRA Renewals Baseline:	Not on the Baseline
Permit Renewals Workload Universe:	Not reported
Permit Workload Universe:	Not reported
Permit Progress Universe:	Not reported
Post-Closure Workload Universe:	Not reported
Closure Workload Universe:	Not reported
202 GPRA Corrective Action Baseline:	No
Corrective Action Workload Universe:	No
Subject to Corrective Action Universe:	No
Non-TSDFs Where RCRA CA has Been Imposed Universe:	No
TSDFs Potentially Subject to CA Under 3004 (u)/(v) Universe:	No
TSDFs Only Subject to CA under Discretionary Auth Universe:	No
Corrective Action Priority Ranking:	No NCAPS ranking
Environmental Control Indicator:	No
Institutional Control Indicator:	No
Human Exposure Controls Indicator:	N/A
Groundwater Controls Indicator:	N/A
Operating TSDF Universe:	Not reported
Full Enforcement Universe:	Not reported
Significant Non-Complier Universe:	No
Unaddressed Significant Non-Complier Universe:	No
Addressed Significant Non-Complier Universe:	No
Significant Non-Complier With a Compliance Schedule Universe:	No
Financial Assurance Required:	Not reported
Handler Date of Last Change:	20200515
Recognized Trader-Importer:	No
Recognized Trader-Exporter:	No
Importer of Spent Lead Acid Batteries:	No
Exporter of Spent Lead Acid Batteries:	No
Recycler Activity Without Storage:	No
Manifest Broker:	No
Sub-Part P Indicator:	No

Handler - Owner Operator:

Owner/Operator Indicator:	Owner
Owner/Operator Name:	LOS ANGELES COUNTY DEVELOPMENT AUTH
Legal Status:	Other
Date Became Current:	Not reported

NORWALK REGIONAL LIBRARY (Continued) **1026165140**

Date Ended Current:	Not reported
Owner/Operator Address:	700 W MAIN STREET
Owner/Operator City,State,Zip:	ALHAMBRA, CA 91801
Owner/Operator Telephone:	562-879-3079
Owner/Operator Telephone Ext:	Not reported
Owner/Operator Fax:	Not reported
Owner/Operator Email:	Not reported

Owner/Operator Indicator:	Operator
Owner/Operator Name:	JAKE MORALES
Legal Status:	Other
Date Became Current:	Not reported
Date Ended Current:	Not reported
Owner/Operator Address:	700 W MAIN STREET
Owner/Operator City,State,Zip:	ALHAMBRA, CA 91801
Owner/Operator Telephone:	562-879-3079
Owner/Operator Telephone Ext:	Not reported
Owner/Operator Fax:	Not reported
Owner/Operator Email:	Not reported

Historic Generators:

Receive Date:	20200501
Handler Name:	NORWALK REGIONAL LIBRARY
Federal Waste Generator Description:	Not a generator, verified
State District Owner:	Not reported
Large Quantity Handler of Universal Waste:	No
Recognized Trader Importer:	No
Recognized Trader Exporter:	No
Spent Lead Acid Battery Importer:	No
Spent Lead Acid Battery Exporter:	No
Current Record:	Yes
Non Storage Recycler Activity:	Not reported
Electronic Manifest Broker:	Not reported

List of NAICS Codes and Descriptions:

NAICS Code:	56291
NAICS Description:	REMEDIATION SERVICES

Facility Has Received Notices of Violations:

Violations:	No Violations Found

Evaluation Action Summary:

Evaluations:	No Evaluations Found

E35 **PLAZA CLEANERS** **EDR Hist Cleaner** **1018898781**
NE **12317 IMPERIAL HWY** **N/A**
< 1/8 **NORWALK, CA 90650**
0.038 mi.
203 ft. **Site 1 of 2 in cluster E**

Relative: EDR Hist Cleaner
Higher

Actual:
107 ft.

Year:	Name:	Type:
1995	PLAZA CLEANERS	Laundry And Drycleaner Agents
1996	PLAZA CLEANERS	Laundry And Drycleaner Agents

PLAZA CLEANERS (Continued) **1018898781**

1997	PLAZA CLEANERS	Laundry And Drycleaner Agents
1998	PLAZA CLEANERS	Laundry And Drycleaner Agents
1999	PLAZA CLEANERS	Laundry And Drycleaner Agents
2000	PLAZA CLEANERS	Laundry And Drycleaner Agents
2001	PLAZA CLEANERS	Laundry And Drycleaner Agents
2002	PLAZA CLEANERS	Laundry And Drycleaner Agents
2003	PLAZA CLEANERS	Laundry And Drycleaner Agents
2004	PLAZA CLEANERS	Laundry And Drycleaner Agents
2005	PLAZA CLEANERS	Laundry And Drycleaner Agents
2006	PLAZA CLEANERS	Laundry And Drycleaner Agents
2007	PLAZA CLEANERS	Laundry And Drycleaner Agents
2008	PLAZA CLEANERS	Laundry And Drycleaner Agents
2009	PLAZA CLEANERS	Laundry And Drycleaner Agents
2010	PLAZA CLEANERS	Laundry And Drycleaner Agents
2011	PLAZA CLEANERS	Laundry And Drycleaner Agents
2012	PLAZA CLEANERS	Laundry And Drycleaner Agents
2013	PLAZA CLEANERS	Laundry And Drycleaner Agents
2014	PLAZA CLEANERS	Laundry And Drycleaner Agents

F36 **NORWALK COURTS** **HIST UST** **S113458306**
South **12720 NORWALK BOULEVARD** **N/A**
< 1/8 **NORWALK, CA 90063**
0.041 mi.
214 ft. **Site 1 of 21 in cluster F**

Relative:
Lower

Actual:
106 ft.

HIST UST:

Name:	NORWALK COURTS
Address:	12720 NORWALK BOULEVARD
City,State,Zip:	NORWALK, CA 90063
File Number:	0002781B
URL:	http://geotracker.waterboards.ca.gov/ustpdfs/pdf/0002781B.pdf
Region:	Not reported
Facility ID:	Not reported
Facility Type:	Not reported
Other Type:	Not reported
Contact Name:	Not reported
Telephone:	Not reported
Owner Name:	Not reported
Owner Address:	Not reported
Owner City,St,Zip:	Not reported
Total Tanks:	Not reported
Tank Num:	Not reported
Container Num:	Not reported
Year Installed:	Not reported
Tank Capacity:	Not reported
Tank Used for:	Not reported
Type of Fuel:	Not reported
Container Construction Thickness:	Not reported
Leak Detection:	Not reported

Click here for Geo Tracker PDF:

F37 South < 1/8 0.041 mi. 214 ft. | **LA CO NORWALK COURTS** | **UST** | **U003776375** | **N/A**
12720 NORWALK BLVD
NORWALK, CA 90650

Site 2 of 21 in cluster F

Relative: Lower
Actual: 106 ft.

UST:

Name:	LA CO NORWALK COURTS
Address:	12720 NORWALK BLVD
City,State,Zip:	NORWALK, CA 90650
Facility ID:	9802
Permitting Agency:	LOS ANGELES COUNTY
CERSID:	Not reported
Latitude:	33.9161477
Longitude:	-118.070416

F38 South < 1/8 0.041 mi. 214 ft. | **NORWALK COURTHOUSE, JCC 19-AK1** | **RCRA NonGen / NLR** | **1026479750** | **CAC003085679**
12720 NORWALK BLVD
NORWALK, CA 90650

Site 3 of 21 in cluster F

Relative: Lower
Actual: 106 ft.

RCRA NonGen / NLR:

Date Form Received by Agency:	20200925
Handler Name:	NORWALK COURTHOUSE, JCC 19-AK1
Handler Address:	12720 NORWALK BLVD
Handler City,State,Zip:	NORWALK, CA 90650
EPA ID:	CAC003085679
Contact Name:	EHS TOPETE
Contact Address:	2860 GATEWAY OAKS
Contact City,State,Zip:	SACRAMENTO, CA 95833
Contact Telephone:	916-263-1541
Contact Fax:	Not reported
Contact Email:	EHS@JUD.CA.GOV
Contact Title:	Not reported
EPA Region:	09
Land Type:	Not reported
Federal Waste Generator Description:	Not a generator, verified
Non-Notifier:	Not reported
Biennial Report Cycle:	Not reported
Accessibility:	Not reported
Active Site Indicator:	Not reported
State District Owner:	Not reported
State District:	Not reported
Mailing Address:	2860 GATEWAY OAKS
Mailing City,State,Zip:	SACRAMENTO, CA 95833
Owner Name:	JUDICIAL COUNCIL OF CALIFORNIA
Owner Type:	Other
Operator Name:	EHS TOPETE
Operator Type:	Other
Short-Term Generator Activity:	No
Importer Activity:	No
Mixed Waste Generator:	No
Transporter Activity:	No
Transfer Facility Activity:	No
Recycler Activity with Storage:	No
Small Quantity On-Site Burner Exemption:	No
Smelting Melting and Refining Furnace Exemption:	No
Underground Injection Control:	No
Off-Site Waste Receipt:	No

NORWALK COURTHOUSE, JCC 19-AK1 (Continued) **1026479750**

Universal Waste Indicator:	No
Universal Waste Destination Facility:	No
Federal Universal Waste:	No
Active Site Fed-Reg Treatment Storage and Disposal Facility:	Not reported
Active Site Converter Treatment storage and Disposal Facility:	Not reported
Active Site State-Reg Treatment Storage and Disposal Facility:	Not reported
Active Site State-Reg Handler:	---
Federal Facility Indicator:	Not reported
Hazardous Secondary Material Indicator:	N
Sub-Part K Indicator:	Not reported
Commercial TSD Indicator:	No
Treatment Storage and Disposal Type:	Not reported
2018 GPRA Permit Baseline:	Not on the Baseline
2018 GPRA Renewals Baseline:	Not on the Baseline
Permit Renewals Workload Universe:	Not reported
Permit Workload Universe:	Not reported
Permit Progress Universe:	Not reported
Post-Closure Workload Universe:	Not reported
Closure Workload Universe:	Not reported
202 GPRA Corrective Action Baseline:	No
Corrective Action Workload Universe:	No
Subject to Corrective Action Universe:	No
Non-TSDFs Where RCRA CA has Been Imposed Universe:	No
TSDFs Potentially Subject to CA Under 3004 (u)/(v) Universe:	No
TSDFs Only Subject to CA under Discretionary Auth Universe:	No
Corrective Action Priority Ranking:	No NCAPS ranking
Environmental Control Indicator:	No
Institutional Control Indicator:	No
Human Exposure Controls Indicator:	N/A
Groundwater Controls Indicator:	N/A
Operating TSDF Universe:	Not reported
Full Enforcement Universe:	Not reported
Significant Non-Complier Universe:	No
Unaddressed Significant Non-Complier Universe:	No
Addressed Significant Non-Complier Universe:	No
Significant Non-Complier With a Compliance Schedule Universe:	No
Financial Assurance Required:	Not reported
Handler Date of Last Change:	20200927
Recognized Trader-Importer:	No
Recognized Trader-Exporter:	No
Importer of Spent Lead Acid Batteries:	No
Exporter of Spent Lead Acid Batteries:	No
Recycler Activity Without Storage:	No
Manifest Broker:	No
Sub-Part P Indicator:	No

Handler - Owner Operator:

Owner/Operator Indicator:	Operator
Owner/Operator Name:	EHS TOPETE
Legal Status:	Other
Date Became Current:	Not reported
Date Ended Current:	Not reported
Owner/Operator Address:	2860 GATEWAY OAKS
Owner/Operator City,State,Zip:	SACRAMENTO, CA 95833
Owner/Operator Telephone:	916-263-1541
Owner/Operator Telephone Ext:	Not reported

NORWALK COURTHOUSE, JCC 19-AK1 (Continued) **1026479750**

Owner/Operator Fax: Not reported
Owner/Operator Email: Not reported

Owner/Operator Indicator: Owner
Owner/Operator Name: JUDICIAL COUNCIL OF CALIFORNIA
Legal Status: Other
Date Became Current: Not reported
Date Ended Current: Not reported
Owner/Operator Address: 2860 GATEWAY OAKS
Owner/Operator City,State,Zip: SACRAMENTO, CA 95833
Owner/Operator Telephone: 916-263-1541
Owner/Operator Telephone Ext: Not reported
Owner/Operator Fax: Not reported
Owner/Operator Email: Not reported

Historic Generators:
Receive Date: 20200925
Handler Name: NORWALK COURTHOUSE, JCC 19-AK1
Federal Waste Generator Description: Not a generator, verified
State District Owner: Not reported
Large Quantity Handler of Universal Waste: No
Recognized Trader Importer: No
Recognized Trader Exporter: No
Spent Lead Acid Battery Importer: No
Spent Lead Acid Battery Exporter: No
Current Record: Yes
Non Storage Recycler Activity: Not reported
Electronic Manifest Broker: Not reported

List of NAICS Codes and Descriptions:
NAICS Code: 922110
NAICS Description: COURTS

Facility Has Received Notices of Violations:
Violations: No Violations Found

Evaluation Action Summary:
Evaluations: No Evaluations Found

F39 **JUDICIAL COUNCIL OF CALIFORNIA** **RCRA NonGen / NLR** **1024767335**
South **12720 NORWALK BLVD** **CAC002987210**
< 1/8 **NORWALK, CA 90650**
0.041 mi.
214 ft. **Site 4 of 21 in cluster F**

Relative:
Lower

Actual:
106 ft.

RCRA NonGen / NLR:
Date Form Received by Agency: 20181030
Handler Name: JUDICIAL COUNCIL OF CALIFORNIA
Handler Address: 12720 NORWALK BLVD
Handler City,State,Zip: NORWALK, CA 90650
EPA ID: CAC002987210
Contact Name: H. IORGA - JUDICIAL COUNCIL OF CA
Contact Address: 2860 GATEWAY OAKS DRIVE
Contact City,State,Zip: SACRAMENTO, CA 95833
Contact Telephone: 916-263-1541

JUDICIAL COUNCIL OF CALIFORNIA (Continued) **1024767335**

Contact Fax:	Not reported
Contact Email:	EHS@JUD.CA.GOV
Contact Title:	Not reported
EPA Region:	09
Land Type:	Not reported
Federal Waste Generator Description:	Not a generator, verified
Non-Notifier:	Not reported
Biennial Report Cycle:	Not reported
Accessibility:	Not reported
Active Site Indicator:	Handler Activities
State District Owner:	Not reported
State District:	Not reported
Mailing Address:	2860 GATEWAY OAKS DRIVE
Mailing City,State,Zip:	SACRAMENTO, CA 95833
Owner Name:	JUDICIAL COUNCIL OF CALIFORNIA
Owner Type:	Other
Operator Name:	H. IORGA - JUDICIAL COUNCIL OF CA
Operator Type:	Other
Short-Term Generator Activity:	No
Importer Activity:	No
Mixed Waste Generator:	No
Transporter Activity:	No
Transfer Facility Activity:	No
Recycler Activity with Storage:	No
Small Quantity On-Site Burner Exemption:	No
Smelting Melting and Refining Furnace Exemption:	No
Underground Injection Control:	No
Off-Site Waste Receipt:	No
Universal Waste Indicator:	Yes
Universal Waste Destination Facility:	Yes
Federal Universal Waste:	No
Active Site Fed-Reg Treatment Storage and Disposal Facility:	Not reported
Active Site Converter Treatment storage and Disposal Facility:	Not reported
Active Site State-Reg Treatment Storage and Disposal Facility:	Not reported
Active Site State-Reg Handler:	---
Federal Facility Indicator:	Not reported
Hazardous Secondary Material Indicator:	N
Sub-Part K Indicator:	Not reported
Commercial TSD Indicator:	No
Treatment Storage and Disposal Type:	Not reported
2018 GPRA Permit Baseline:	Not on the Baseline
2018 GPRA Renewals Baseline:	Not on the Baseline
Permit Renewals Workload Universe:	Not reported
Permit Workload Universe:	Not reported
Permit Progress Universe:	Not reported
Post-Closure Workload Universe:	Not reported
Closure Workload Universe:	Not reported
202 GPRA Corrective Action Baseline:	No
Corrective Action Workload Universe:	No
Subject to Corrective Action Universe:	No
Non-TSDFs Where RCRA CA has Been Imposed Universe:	No
TSDFs Potentially Subject to CA Under 3004 (u)/(v) Universe:	No
TSDFs Only Subject to CA under Discretionary Auth Universe:	No
Corrective Action Priority Ranking:	No NCAPS ranking
Environmental Control Indicator:	No
Institutional Control Indicator:	No
Human Exposure Controls Indicator:	N/A

JUDICIAL COUNCIL OF CALIFORNIA (Continued) **1024767335**

Groundwater Controls Indicator:	N/A
Operating TSDF Universe:	Not reported
Full Enforcement Universe:	Not reported
Significant Non-Complier Universe:	No
Unaddressed Significant Non-Complier Universe:	No
Addressed Significant Non-Complier Universe:	No
Significant Non-Complier With a Compliance Schedule Universe:	No
Financial Assurance Required:	Not reported
Handler Date of Last Change:	20181120
Recognized Trader-Importer:	No
Recognized Trader-Exporter:	No
Importer of Spent Lead Acid Batteries:	No
Exporter of Spent Lead Acid Batteries:	No
Recycler Activity Without Storage:	No
Manifest Broker:	No
Sub-Part P Indicator:	No

Handler - Owner Operator:

Owner/Operator Indicator:	Owner
Owner/Operator Name:	JUDICIAL COUNCIL OF CALIFORNIA
Legal Status:	Other
Date Became Current:	Not reported
Date Ended Current:	Not reported
Owner/Operator Address:	2860 GATEWAY OAKS DRIVE
Owner/Operator City,State,Zip:	SACRAMENTO, CA 95833
Owner/Operator Telephone:	916-263-1541
Owner/Operator Telephone Ext:	Not reported
Owner/Operator Fax:	Not reported
Owner/Operator Email:	Not reported

Owner/Operator Indicator:	Operator
Owner/Operator Name:	H. IORGA - JUDICIAL COUNCIL OF CA
Legal Status:	Other
Date Became Current:	Not reported
Date Ended Current:	Not reported
Owner/Operator Address:	2860 GATEWAY OAKS DRIVE
Owner/Operator City,State,Zip:	SACRAMENTO, CA 95833
Owner/Operator Telephone:	916-263-1541
Owner/Operator Telephone Ext:	Not reported
Owner/Operator Fax:	Not reported
Owner/Operator Email:	Not reported

Historic Generators:

Receive Date:	20181030
Handler Name:	JUDICIAL COUNCIL OF CALIFORNIA
Federal Waste Generator Description:	Not a generator, verified
State District Owner:	Not reported
Large Quantity Handler of Universal Waste:	No
Recognized Trader Importer:	No
Recognized Trader Exporter:	No
Spent Lead Acid Battery Importer:	No
Spent Lead Acid Battery Exporter:	No
Current Record:	Yes
Non Storage Recycler Activity:	Not reported
Electronic Manifest Broker:	Not reported

JUDICIAL COUNCIL OF CALIFORNIA (Continued) **1024767335**

List of NAICS Codes and Descriptions:
NAICS Code: 922110
NAICS Description: COURTS

Facility Has Received Notices of Violations:
Violations: No Violations Found

Evaluation Action Summary:
Evaluations: No Evaluations Found

F40 South < 1/8 0.041 mi. 214 ft. **NORWALK COURTHOUSE** **RCRA NonGen / NLR** **1026487642**
12720 NORWALK BLVD. **CAC003093834**
NORWALK, CA 90650

Site 5 of 21 in cluster F

Relative: Lower
Actual: 106 ft.

RCRA NonGen / NLR:

Date Form Received by Agency:	20201120
Handler Name:	NORWALK COURTHOUSE
Handler Address:	12720 NORWALK BLVD.
Handler City,State,Zip:	NORWALK, CA 90650
EPA ID:	CAC003093834
Contact Name:	LESTER MIYOSHI
Contact Address:	4700 RAMONA BLVD.
Contact City,State,Zip:	MONTEREY PARK, CA 91754
Contact Telephone:	323-526-5664
Contact Fax:	Not reported
Contact Email:	LHMIYOSH@LASD.ORG
Contact Title:	Not reported
EPA Region:	09
Land Type:	Not reported
Federal Waste Generator Description:	Not a generator, verified
Non-Notifier:	Not reported
Biennial Report Cycle:	Not reported
Accessibility:	Not reported
Active Site Indicator:	Not reported
State District Owner:	Not reported
State District:	Not reported
Mailing Address:	211 W. TEMPLE ST
Mailing City,State,Zip:	LOS ANGELES, CA 90012
Owner Name:	JUDICIAL COUNCIL OF CALIFORNIA
Owner Type:	Other
Operator Name:	LESTER MIYOSHI
Operator Type:	Other
Short-Term Generator Activity:	No
Importer Activity:	No
Mixed Waste Generator:	No
Transporter Activity:	No
Transfer Facility Activity:	No
Recycler Activity with Storage:	No
Small Quantity On-Site Burner Exemption:	No
Smelting Melting and Refining Furnace Exemption:	No
Underground Injection Control:	No
Off-Site Waste Receipt:	No
Universal Waste Indicator:	No

NORWALK COURTHOUSE (Continued) **1026487642**

Universal Waste Destination Facility:	No
Federal Universal Waste:	No
Active Site Fed-Reg Treatment Storage and Disposal Facility:	Not reported
Active Site Converter Treatment storage and Disposal Facility:	Not reported
Active Site State-Reg Treatment Storage and Disposal Facility:	Not reported
Active Site State-Reg Handler:	---
Federal Facility Indicator:	Not reported
Hazardous Secondary Material Indicator:	N
Sub-Part K Indicator:	Not reported
Commercial TSD Indicator:	No
Treatment Storage and Disposal Type:	Not reported
2018 GPRA Permit Baseline:	Not on the Baseline
2018 GPRA Renewals Baseline:	Not on the Baseline
Permit Renewals Workload Universe:	Not reported
Permit Workload Universe:	Not reported
Permit Progress Universe:	Not reported
Post-Closure Workload Universe:	Not reported
Closure Workload Universe:	Not reported
202 GPRA Corrective Action Baseline:	No
Corrective Action Workload Universe:	No
Subject to Corrective Action Universe:	No
Non-TSDFs Where RCRA CA has Been Imposed Universe:	No
TSDFs Potentially Subject to CA Under 3004 (u)/(v) Universe:	No
TSDFs Only Subject to CA under Discretionary Auth Universe:	No
Corrective Action Priority Ranking:	No NCAPS ranking
Environmental Control Indicator:	No
Institutional Control Indicator:	No
Human Exposure Controls Indicator:	N/A
Groundwater Controls Indicator:	N/A
Operating TSDF Universe:	Not reported
Full Enforcement Universe:	Not reported
Significant Non-Complier Universe:	No
Unaddressed Significant Non-Complier Universe:	No
Addressed Significant Non-Complier Universe:	No
Significant Non-Complier With a Compliance Schedule Universe:	No
Financial Assurance Required:	Not reported
Handler Date of Last Change:	20201130
Recognized Trader-Importer:	No
Recognized Trader-Exporter:	No
Importer of Spent Lead Acid Batteries:	No
Exporter of Spent Lead Acid Batteries:	No
Recycler Activity Without Storage:	No
Manifest Broker:	No
Sub-Part P Indicator:	No

Handler - Owner Operator:

Owner/Operator Indicator:	Operator
Owner/Operator Name:	LESTER MIYOSHI
Legal Status:	Other
Date Became Current:	Not reported
Date Ended Current:	Not reported
Owner/Operator Address:	4700 RAMONA BLVD.
Owner/Operator City,State,Zip:	MONTEREY PARK, CA 91754
Owner/Operator Telephone:	323-526-5664
Owner/Operator Telephone Ext:	Not reported
Owner/Operator Fax:	Not reported

NORWALK COURTHOUSE (Continued) **1026487642**

Owner/Operator Email: Not reported

Owner/Operator Indicator: Owner
Owner/Operator Name: JUDICIAL COUNCIL OF CALIFORNIA
Legal Status: Other
Date Became Current: Not reported
Date Ended Current: Not reported
Owner/Operator Address: 455 GOLDEN GATE AVENUE
Owner/Operator City,State,Zip: SAN FRANCISCO, CA 94102
Owner/Operator Telephone: 415-865-4586
Owner/Operator Telephone Ext: Not reported
Owner/Operator Fax: Not reported
Owner/Operator Email: Not reported

Historic Generators:
Receive Date: 20201120
Handler Name: NORWALK COURTHOUSE
Federal Waste Generator Description: Not a generator, verified
State District Owner: Not reported
Large Quantity Handler of Universal Waste: No
Recognized Trader Importer: No
Recognized Trader Exporter: No
Spent Lead Acid Battery Importer: No
Spent Lead Acid Battery Exporter: No
Current Record: Yes
Non Storage Recycler Activity: Not reported
Electronic Manifest Broker: Not reported

List of NAICS Codes and Descriptions:
NAICS Code: 922110
NAICS Description: COURTS

Facility Has Received Notices of Violations:
Violations: No Violations Found

Evaluation Action Summary:
Evaluations: No Evaluations Found

F41 **NORWALK COURTHOUSE, JCC, 19-AK1** **RCRA NonGen / NLR** **1026710737**
South **12720 NORWALK BOULEVARD** **CAC003098882**
< 1/8 **NORWALK, CA 90650**
0.041 mi.
214 ft. **Site 6 of 21 in cluster F**

Relative:
Lower
Actual:
106 ft.

RCRA NonGen / NLR:
Date Form Received by Agency: 20211229
Handler Name: NORWALK COURTHOUSE, JCC, 19-AK1
Handler Address: 12720 NORWALK BOULEVARD
Handler City,State,Zip: NORWALK, CA 90650
EPA ID: CAC003098882
Contact Name: JUDICIAL COUNCIL OF CALIFORNIA
Contact Address: 2860 GATEWAY OAKS
Contact City,State,Zip: SACRAMENTO, CA 95833
Contact Telephone: 916-616-0169
Contact Fax: Not reported

NORWALK COURTHOUSE, JCC, 19-AK1 (Continued) **1026710737**

Contact Email:	EHS@JUD.CA.GOV
Contact Title:	Not reported
EPA Region:	09
Land Type:	Not reported
Federal Waste Generator Description:	Not a generator, verified
Non-Notifier:	Not reported
Biennial Report Cycle:	Not reported
Accessibility:	Not reported
Active Site Indicator:	Not reported
State District Owner:	Not reported
State District:	Not reported
Mailing Address:	2860 GATEWAY OAKS
Mailing City,State,Zip:	SACRAMENTO, CA 95833
Owner Name:	JUDICIAL COUNCIL OF CALIFORNIA
Owner Type:	Other
Operator Name:	JUDICIAL COUNCIL OF CALIFORNIA
Operator Type:	Other
Short-Term Generator Activity:	No
Importer Activity:	No
Mixed Waste Generator:	No
Transporter Activity:	No
Transfer Facility Activity:	No
Recycler Activity with Storage:	No
Small Quantity On-Site Burner Exemption:	No
Smelting Melting and Refining Furnace Exemption:	No
Underground Injection Control:	No
Off-Site Waste Receipt:	No
Universal Waste Indicator:	No
Universal Waste Destination Facility:	No
Federal Universal Waste:	No
Active Site Fed-Reg Treatment Storage and Disposal Facility:	Not reported
Active Site Converter Treatment storage and Disposal Facility:	Not reported
Active Site State-Reg Treatment Storage and Disposal Facility:	Not reported
Active Site State-Reg Handler:	---
Federal Facility Indicator:	Not reported
Hazardous Secondary Material Indicator:	N
Sub-Part K Indicator:	Not reported
Commercial TSD Indicator:	No
Treatment Storage and Disposal Type:	Not reported
2018 GPRA Permit Baseline:	Not on the Baseline
2018 GPRA Renewals Baseline:	Not on the Baseline
Permit Renewals Workload Universe:	Not reported
Permit Workload Universe:	Not reported
Permit Progress Universe:	Not reported
Post-Closure Workload Universe:	Not reported
Closure Workload Universe:	Not reported
202 GPRA Corrective Action Baseline:	No
Corrective Action Workload Universe:	No
Subject to Corrective Action Universe:	No
Non-TSDFs Where RCRA CA has Been Imposed Universe:	No
TSDFs Potentially Subject to CA Under 3004 (u)/(v) Universe:	No
TSDFs Only Subject to CA under Discretionary Auth Universe:	No
Corrective Action Priority Ranking:	No NCAPS ranking
Environmental Control Indicator:	No
Institutional Control Indicator:	No
Human Exposure Controls Indicator:	N/A
Groundwater Controls Indicator:	N/A

NORWALK COURTHOUSE, JCC, 19-AK1 (Continued) **1026710737**

Operating TSDF Universe:	Not reported
Full Enforcement Universe:	Not reported
Significant Non-Complier Universe:	No
Unaddressed Significant Non-Complier Universe:	No
Addressed Significant Non-Complier Universe:	No
Significant Non-Complier With a Compliance Schedule Universe:	No
Financial Assurance Required:	Not reported
Handler Date of Last Change:	20210226
Recognized Trader-Importer:	No
Recognized Trader-Exporter:	No
Importer of Spent Lead Acid Batteries:	No
Exporter of Spent Lead Acid Batteries:	No
Recycler Activity Without Storage:	No
Manifest Broker:	No
Sub-Part P Indicator:	No

Handler - Owner Operator:

Owner/Operator Indicator:	Owner
Owner/Operator Name:	JUDICIAL COUNCIL OF CALIFORNIA
Legal Status:	Other
Date Became Current:	Not reported
Date Ended Current:	Not reported
Owner/Operator Address:	2860 GATEWAY OAKS
Owner/Operator City,State,Zip:	SACRAMENTO, CA 95833
Owner/Operator Telephone:	916-616-0169
Owner/Operator Telephone Ext:	Not reported
Owner/Operator Fax:	Not reported
Owner/Operator Email:	Not reported

Owner/Operator Indicator:	Operator
Owner/Operator Name:	JUDICIAL COUNCIL OF CALIFORNIA
Legal Status:	Other
Date Became Current:	Not reported
Date Ended Current:	Not reported
Owner/Operator Address:	2860 GATEWAY OAKS
Owner/Operator City,State,Zip:	SACRAMENTO, CA 95833
Owner/Operator Telephone:	916-616-0169
Owner/Operator Telephone Ext:	Not reported
Owner/Operator Fax:	Not reported
Owner/Operator Email:	Not reported

Historic Generators:

Receive Date:	20211229
Handler Name:	NORWALK COURTHOUSE, JCC, 19-AK1
Federal Waste Generator Description:	Not a generator, verified
State District Owner:	Not reported
Large Quantity Handler of Universal Waste:	No
Recognized Trader Importer:	No
Recognized Trader Exporter:	No
Spent Lead Acid Battery Importer:	No
Spent Lead Acid Battery Exporter:	No
Current Record:	Yes
Non Storage Recycler Activity:	No
Electronic Manifest Broker:	No

NORWALK COURTHOUSE, JCC, 19-AK1 (Continued) **1026710737**

List of NAICS Codes and Descriptions:
NAICS Code: 922110
NAICS Description: COURTS

Facility Has Received Notices of Violations:
Violations: No Violations Found

Evaluation Action Summary:
Evaluations: No Evaluations Found

F42 South < 1/8 0.041 mi. 214 ft. **JUDICIAL COUNCIL OF CALIFORNIA** **RCRA NonGen / NLR** **1026164183**
12720 NORWALK BLVD **CAC003064190**
NORWALK, CA 90650

Site 7 of 21 in cluster F

Relative: Lower
Actual: 106 ft.

RCRA NonGen / NLR:

Date Form Received by Agency:	20200423
Handler Name:	JUDICIAL COUNCIL OF CALIFORNIA
Handler Address:	12720 NORWALK BLVD
Handler City,State,Zip:	NORWALK, CA 90650-3169
EPA ID:	CAC003064190
Contact Name:	H. IORGA - JUDICIAL COUNCIL OF CA
Contact Address:	2860 GATEWAY OAKS DR
Contact City,State,Zip:	SACRAMENTO, CA 95833-3508
Contact Telephone:	916-263-1541
Contact Fax:	Not reported
Contact Email:	EHS@JUD.CA.GOV
Contact Title:	Not reported
EPA Region:	09
Land Type:	Not reported
Federal Waste Generator Description:	Not a generator, verified
Non-Notifier:	Not reported
Biennial Report Cycle:	Not reported
Accessibility:	Not reported
Active Site Indicator:	Not reported
State District Owner:	Not reported
State District:	Not reported
Mailing Address:	2860 GATEWAY OAKS DR
Mailing City,State,Zip:	SACRAMENTO, CA 95833-3508
Owner Name:	JUDICIAL COUNCIL OF CALIFORNIA
Owner Type:	Other
Operator Name:	H. IORGA - JUDICIAL COUNCIL OF CA
Operator Type:	Other
Short-Term Generator Activity:	No
Importer Activity:	No
Mixed Waste Generator:	No
Transporter Activity:	No
Transfer Facility Activity:	No
Recycler Activity with Storage:	No
Small Quantity On-Site Burner Exemption:	No
Smelting Melting and Refining Furnace Exemption:	No
Underground Injection Control:	No
Off-Site Waste Receipt:	No
Universal Waste Indicator:	No

JUDICIAL COUNCIL OF CALIFORNIA (Continued) **1026164183**

Universal Waste Destination Facility:	No
Federal Universal Waste:	No
Active Site Fed-Reg Treatment Storage and Disposal Facility:	Not reported
Active Site Converter Treatment storage and Disposal Facility:	Not reported
Active Site State-Reg Treatment Storage and Disposal Facility:	Not reported
Active Site State-Reg Handler:	---
Federal Facility Indicator:	Not reported
Hazardous Secondary Material Indicator:	N
Sub-Part K Indicator:	Not reported
Commercial TSD Indicator:	No
Treatment Storage and Disposal Type:	Not reported
2018 GPRA Permit Baseline:	Not on the Baseline
2018 GPRA Renewals Baseline:	Not on the Baseline
Permit Renewals Workload Universe:	Not reported
Permit Workload Universe:	Not reported
Permit Progress Universe:	Not reported
Post-Closure Workload Universe:	Not reported
Closure Workload Universe:	Not reported
202 GPRA Corrective Action Baseline:	No
Corrective Action Workload Universe:	No
Subject to Corrective Action Universe:	No
Non-TSDFs Where RCRA CA has Been Imposed Universe:	No
TSDFs Potentially Subject to CA Under 3004 (u)/(v) Universe:	No
TSDFs Only Subject to CA under Discretionary Auth Universe:	No
Corrective Action Priority Ranking:	No NCAPS ranking
Environmental Control Indicator:	No
Institutional Control Indicator:	No
Human Exposure Controls Indicator:	N/A
Groundwater Controls Indicator:	N/A
Operating TSDF Universe:	Not reported
Full Enforcement Universe:	Not reported
Significant Non-Complier Universe:	No
Unaddressed Significant Non-Complier Universe:	No
Addressed Significant Non-Complier Universe:	No
Significant Non-Complier With a Compliance Schedule Universe:	No
Financial Assurance Required:	Not reported
Handler Date of Last Change:	20200424
Recognized Trader-Importer:	No
Recognized Trader-Exporter:	No
Importer of Spent Lead Acid Batteries:	No
Exporter of Spent Lead Acid Batteries:	No
Recycler Activity Without Storage:	No
Manifest Broker:	No
Sub-Part P Indicator:	No

Handler - Owner Operator:

Owner/Operator Indicator:	Owner
Owner/Operator Name:	JUDICIAL COUNCIL OF CALIFORNIA
Legal Status:	Other
Date Became Current:	Not reported
Date Ended Current:	Not reported
Owner/Operator Address:	2860 GATEWAY OAKS DR
Owner/Operator City,State,Zip:	SACRAMENTO, CA 95833-3508
Owner/Operator Telephone:	888-225-3583
Owner/Operator Telephone Ext:	Not reported
Owner/Operator Fax:	Not reported

JUDICIAL COUNCIL OF CALIFORNIA (Continued) **1026164183**

Owner/Operator Email: Not reported

Owner/Operator Indicator: Operator
Owner/Operator Name: H. IORGA - JUDICIAL COUNCIL OF CA
Legal Status: Other
Date Became Current: Not reported
Date Ended Current: Not reported
Owner/Operator Address: 2860 GATEWAY OAKS DR
Owner/Operator City,State,Zip: SACRAMENTO, CA 95833-3508
Owner/Operator Telephone: 916-263-1541
Owner/Operator Telephone Ext: Not reported
Owner/Operator Fax: Not reported
Owner/Operator Email: Not reported

Historic Generators:
Receive Date: 20200423
Handler Name: JUDICIAL COUNCIL OF CALIFORNIA
Federal Waste Generator Description: Not a generator, verified
State District Owner: Not reported
Large Quantity Handler of Universal Waste: No
Recognized Trader Importer: No
Recognized Trader Exporter: No
Spent Lead Acid Battery Importer: No
Spent Lead Acid Battery Exporter: No
Current Record: Yes
Non Storage Recycler Activity: Not reported
Electronic Manifest Broker: Not reported

List of NAICS Codes and Descriptions:
NAICS Code: 922110
NAICS Description: COURTS

Facility Has Received Notices of Violations:
Violations: No Violations Found

Evaluation Action Summary:
Evaluations: No Evaluations Found

F43 **NORWALK COURTS** **HIST UST** **U001562350**
South **12720 NORWALK BLVD** **N/A**
< 1/8 **NORWALK, CA 90063**
0.041 mi.
214 ft. **Site 8 of 21 in cluster F**

Relative:
Lower

Actual:
106 ft.

HIST UST:
Name: NORWALK COURTS
Address: 12720 NORWALK BLVD
City,State,Zip: NORWALK, CA 90063
File Number: Not reported
URL: Not reported
Region: STATE
Facility ID: 00000020872
Facility Type: Other
Other Type: EMERG. GENERATOR
Contact Name: L.A. COUNTY MECHANICAL DEPT.

NORWALK COURTS (Continued) **U001562350**

Telephone:	2132672242
Owner Name:	LOS ANGELES COUNTY MECHANICAL
Owner Address:	1100 NORTH EASTERN AVENUE
Owner City,St,Zip:	LOS ANGELES, CA 90063
Total Tanks:	0001
Tank Num:	001
Container Num:	TANK #1
Year Installed:	1966
Tank Capacity:	00005000
Tank Used for:	PRODUCT
Type of Fuel:	DIESEL
Container Construction Thickness:	Not reported
Leak Detection:	Stock Inventor

F44 **NORWALK COURTHOUSE, 19-AK1, JCC** **RCRA NonGen / NLR** **1026807984**
South **12720 NORWALK BOULEVARD** **CAC003120282**
< 1/8 **NORWALK, CA 90650**
0.041 mi.
214 ft. **Site 9 of 21 in cluster F**

Relative:
Lower

Actual:
106 ft.

RCRA NonGen / NLR:

Date Form Received by Agency:	20210518
Handler Name:	NORWALK COURTHOUSE, 19-AK1, JCC
Handler Address:	12720 NORWALK BOULEVARD
Handler City,State,Zip:	NORWALK, CA 90650
EPA ID:	CAC003120282
Contact Name:	HILDA IORGA
Contact Address:	2860 GATEWAY OAKS DR
Contact City,State,Zip:	SACRAMENTO, CA 95833
Contact Telephone:	916-616-0169
Contact Fax:	Not reported
Contact Email:	EHS@JUD.CA.GOV
Contact Title:	Not reported
EPA Region:	09
Land Type:	Not reported
Federal Waste Generator Description:	Not a generator, verified
Non-Notifier:	Not reported
Biennial Report Cycle:	Not reported
Accessibility:	Not reported
Active Site Indicator:	Not reported
State District Owner:	Not reported
State District:	Not reported
Mailing Address:	2860 GATEWAY OAKS DR
Mailing City,State,Zip:	SACRAMENTO, CA 95833
Owner Name:	JUDICIAL COUNCIL OF CA
Owner Type:	Other
Operator Name:	HILDA IORGA
Operator Type:	Other
Short-Term Generator Activity:	No
Importer Activity:	No
Mixed Waste Generator:	No
Transporter Activity:	No
Transfer Facility Activity:	No
Recycler Activity with Storage:	No
Small Quantity On-Site Burner Exemption:	No
Smelting Melting and Refining Furnace Exemption:	No
Underground Injection Control:	No

NORWALK COURTHOUSE, 19-AK1, JCC (Continued) **1026807984**

Off-Site Waste Receipt:	No
Universal Waste Indicator:	No
Universal Waste Destination Facility:	No
Federal Universal Waste:	No
Active Site Fed-Reg Treatment Storage and Disposal Facility:	Not reported
Active Site Converter Treatment storage and Disposal Facility:	Not reported
Active Site State-Reg Treatment Storage and Disposal Facility:	Not reported
Active Site State-Reg Handler:	---
Federal Facility Indicator:	Not reported
Hazardous Secondary Material Indicator:	N
Sub-Part K Indicator:	Not reported
Commercial TSD Indicator:	No
Treatment Storage and Disposal Type:	Not reported
2018 GPRA Permit Baseline:	Not on the Baseline
2018 GPRA Renewals Baseline:	Not on the Baseline
Permit Renewals Workload Universe:	Not reported
Permit Workload Universe:	Not reported
Permit Progress Universe:	Not reported
Post-Closure Workload Universe:	Not reported
Closure Workload Universe:	Not reported
202 GPRA Corrective Action Baseline:	No
Corrective Action Workload Universe:	No
Subject to Corrective Action Universe:	No
Non-TSDFs Where RCRA CA has Been Imposed Universe:	No
TSDFs Potentially Subject to CA Under 3004 (u)/(v) Universe:	No
TSDFs Only Subject to CA under Discretionary Auth Universe:	No
Corrective Action Priority Ranking:	No NCAPS ranking
Environmental Control Indicator:	No
Institutional Control Indicator:	No
Human Exposure Controls Indicator:	N/A
Groundwater Controls Indicator:	N/A
Operating TSDF Universe:	Not reported
Full Enforcement Universe:	Not reported
Significant Non-Complier Universe:	No
Unaddressed Significant Non-Complier Universe:	No
Addressed Significant Non-Complier Universe:	No
Significant Non-Complier With a Compliance Schedule Universe:	No
Financial Assurance Required:	Not reported
Handler Date of Last Change:	20210521
Recognized Trader-Importer:	No
Recognized Trader-Exporter:	No
Importer of Spent Lead Acid Batteries:	No
Exporter of Spent Lead Acid Batteries:	No
Recycler Activity Without Storage:	No
Manifest Broker:	No
Sub-Part P Indicator:	No

Handler - Owner Operator:

Owner/Operator Indicator:	Operator
Owner/Operator Name:	HILDA IORGA
Legal Status:	Other
Date Became Current:	Not reported
Date Ended Current:	Not reported
Owner/Operator Address:	2860 GATEWAY OAKS DR
Owner/Operator City,State,Zip:	SACRAMENTO, CA 95833
Owner/Operator Telephone:	916-616-0169

NORWALK COURTHOUSE, 19-AK1, JCC (Continued) **1026807984**

Owner/Operator Telephone Ext: Not reported
Owner/Operator Fax: Not reported
Owner/Operator Email: Not reported

Owner/Operator Indicator: Owner
Owner/Operator Name: JUDICIAL COUNCIL OF CA
Legal Status: Other
Date Became Current: Not reported
Date Ended Current: Not reported
Owner/Operator Address: 2860 GATEWAY OAKS DR
Owner/Operator City,State,Zip: SACRAMENTO, CA 95833
Owner/Operator Telephone: 916-616-0169
Owner/Operator Telephone Ext: Not reported
Owner/Operator Fax: Not reported
Owner/Operator Email: Not reported

Historic Generators:
Receive Date: 20210518
Handler Name: NORWALK COURTHOUSE, 19-AK1, JCC
Federal Waste Generator Description: Not a generator, verified
State District Owner: Not reported
Large Quantity Handler of Universal Waste: No
Recognized Trader Importer: No
Recognized Trader Exporter: No
Spent Lead Acid Battery Importer: No
Spent Lead Acid Battery Exporter: No
Current Record: Yes
Non Storage Recycler Activity: No
Electronic Manifest Broker: No

List of NAICS Codes and Descriptions:
NAICS Code: 92211
NAICS Description: COURTS

Facility Has Received Notices of Violations:
Violations: No Violations Found

Evaluation Action Summary:
Evaluations: No Evaluations Found

F45 **DISTRICT ATTORNEY** **RCRA NonGen / NLR** **1026470944**
South **12720 NORWALK BLVD** **CAC003076504**
< 1/8 **NORWALK, CA 90650**
0.041 mi.
214 ft. **Site 10 of 21 in cluster F**

Relative:
Lower

Actual:
106 ft.

RCRA NonGen / NLR:
Date Form Received by Agency: 20200727
Handler Name: DISTRICT ATTORNEY
Handler Address: 12720 NORWALK BLVD
Handler City,State,Zip: NORWALK, CA 90650
EPA ID: CAC003076504
Contact Name: DENISE CHEN
Contact Address: 1100 N EASTERN AVE, RM 225
Contact City,State,Zip: LOS ANGELES, CA 90063

DISTRICT ATTORNEY (Continued) **1026470944**

Contact Telephone:	323-267-2423
Contact Fax:	Not reported
Contact Email:	DCHEN3@ISD.LACOUNTY.GOV
Contact Title:	Not reported
EPA Region:	09
Land Type:	Not reported
Federal Waste Generator Description:	Not a generator, verified
Non-Notifier:	Not reported
Biennial Report Cycle:	Not reported
Accessibility:	Not reported
Active Site Indicator:	Not reported
State District Owner:	Not reported
State District:	Not reported
Mailing Address:	1100 N EASTERN AVE
Mailing City,State,Zip:	LOS ANGELES, CA 90063
Owner Name:	DISTRICT ATTORNEY
Owner Type:	Other
Operator Name:	DENISE CHEN
Operator Type:	Other
Short-Term Generator Activity:	No
Importer Activity:	No
Mixed Waste Generator:	No
Transporter Activity:	No
Transfer Facility Activity:	No
Recycler Activity with Storage:	No
Small Quantity On-Site Burner Exemption:	No
Smelting Melting and Refining Furnace Exemption:	No
Underground Injection Control:	No
Off-Site Waste Receipt:	No
Universal Waste Indicator:	No
Universal Waste Destination Facility:	No
Federal Universal Waste:	No
Active Site Fed-Reg Treatment Storage and Disposal Facility:	Not reported
Active Site Converter Treatment storage and Disposal Facility:	Not reported
Active Site State-Reg Treatment Storage and Disposal Facility:	Not reported
Active Site State-Reg Handler:	---
Federal Facility Indicator:	Not reported
Hazardous Secondary Material Indicator:	N
Sub-Part K Indicator:	Not reported
Commercial TSD Indicator:	No
Treatment Storage and Disposal Type:	Not reported
2018 GPRA Permit Baseline:	Not on the Baseline
2018 GPRA Renewals Baseline:	Not on the Baseline
Permit Renewals Workload Universe:	Not reported
Permit Workload Universe:	Not reported
Permit Progress Universe:	Not reported
Post-Closure Workload Universe:	Not reported
Closure Workload Universe:	Not reported
202 GPRA Corrective Action Baseline:	No
Corrective Action Workload Universe:	No
Subject to Corrective Action Universe:	No
Non-TSDFs Where RCRA CA has Been Imposed Universe:	No
TSDFs Potentially Subject to CA Under 3004 (u)/(v) Universe:	No
TSDFs Only Subject to CA under Discretionary Auth Universe:	No
Corrective Action Priority Ranking:	No NCAPS ranking
Environmental Control Indicator:	No
Institutional Control Indicator:	No

DISTRICT ATTORNEY (Continued) **1026470944**

Human Exposure Controls Indicator:	N/A
Groundwater Controls Indicator:	N/A
Operating TSDF Universe:	Not reported
Full Enforcement Universe:	Not reported
Significant Non-Complier Universe:	No
Unaddressed Significant Non-Complier Universe:	No
Addressed Significant Non-Complier Universe:	No
Significant Non-Complier With a Compliance Schedule Universe:	No
Financial Assurance Required:	Not reported
Handler Date of Last Change:	20200814
Recognized Trader-Importer:	No
Recognized Trader-Exporter:	No
Importer of Spent Lead Acid Batteries:	No
Exporter of Spent Lead Acid Batteries:	No
Recycler Activity Without Storage:	No
Manifest Broker:	No
Sub-Part P Indicator:	No

Handler - Owner Operator:

Owner/Operator Indicator:	Operator
Owner/Operator Name:	DENISE CHEN
Legal Status:	Other
Date Became Current:	Not reported
Date Ended Current:	Not reported
Owner/Operator Address:	1100 N EASTERN AVE, RM 225
Owner/Operator City,State,Zip:	LOS ANGELES, CA 90063
Owner/Operator Telephone:	323-267-2423
Owner/Operator Telephone Ext:	Not reported
Owner/Operator Fax:	Not reported
Owner/Operator Email:	Not reported

Owner/Operator Indicator:	Owner
Owner/Operator Name:	DISTRICT ATTORNEY
Legal Status:	Other
Date Became Current:	Not reported
Date Ended Current:	Not reported
Owner/Operator Address:	12720 NORWALK BLVD
Owner/Operator City,State,Zip:	NORWALK, CA 90650
Owner/Operator Telephone:	562-807-7464
Owner/Operator Telephone Ext:	Not reported
Owner/Operator Fax:	Not reported
Owner/Operator Email:	Not reported

Historic Generators:

Receive Date:	20200727
Handler Name: DISTRICT ATTORNEY	
Federal Waste Generator Description:	Not a generator, verified
State District Owner:	Not reported
Large Quantity Handler of Universal Waste:	No
Recognized Trader Importer:	No
Recognized Trader Exporter:	No
Spent Lead Acid Battery Importer:	No
Spent Lead Acid Battery Exporter:	No
Current Record:	Yes
Non Storage Recycler Activity:	Not reported

DISTRICT ATTORNEY (Continued) **1026470944**

Electronic Manifest Broker: Not reported

List of NAICS Codes and Descriptions:
NAICS Code: 92211
NAICS Description: COURTS

Facility Has Received Notices of Violations:
Violations: No Violations Found

Evaluation Action Summary:
Evaluations: No Evaluations Found

E46 NE < 1/8 0.043 mi. 227 ft. | **SPYB INC DBA GUARDIAN ENVIRONMENTAL SERVICES** | **RCRA NonGen / NLR** | **1024861816**
12325 IMPERIAL HWY #268 | **CAL000430305**
NORWALK, CA 90650

Site 2 of 2 in cluster E

Relative: Higher
Actual: 107 ft.

RCRA NonGen / NLR:

Date Form Received by Agency:	20170829
Handler Name:	SPYB INC DBA GUARDIAN ENVIRONMENTAL SERVICES
Handler Address:	12325 IMPERIAL HWY #268
Handler City,State,Zip:	NORWALK, CA 90650
EPA ID:	CAL000430305
Contact Name:	EDGAR ARCILA PRESIDENT
Contact Address:	12325 IMPERIAL HWY #268
Contact City,State,Zip:	NORWALK, CA 90650
Contact Telephone:	562-375-6353
Contact Fax:	562-375-6653
Contact Email:	INFO@GUARDIANCAL.COM
Contact Title:	Not reported
EPA Region:	09
Land Type:	Not reported
Federal Waste Generator Description:	Not a generator, verified
Non-Notifier:	Not reported
Biennial Report Cycle:	Not reported
Accessibility:	Not reported
Active Site Indicator:	Handler Activities
State District Owner:	Not reported
State District:	Not reported
Mailing Address:	12325 IMPERIAL HWY #268
Mailing City,State,Zip:	NORWALK, CA 90650
Owner Name:	EDGAR G ARCILA
Owner Type:	Other
Operator Name:	EDGAR ARCILA PRESIDENT
Operator Type:	Other
Short-Term Generator Activity:	No
Importer Activity:	No
Mixed Waste Generator:	No
Transporter Activity:	No
Transfer Facility Activity:	No
Recycler Activity with Storage:	No
Small Quantity On-Site Burner Exemption:	No
Smelting Melting and Refining Furnace Exemption:	No
Underground Injection Control:	No

SPYB INC DBA GUARDIAN ENVIRONMENTAL SERVICES (Continued) **1024861816**

Off-Site Waste Receipt:	No
Universal Waste Indicator:	Yes
Universal Waste Destination Facility:	Yes
Federal Universal Waste:	No
Active Site Fed-Reg Treatment Storage and Disposal Facility:	Not reported
Active Site Converter Treatment storage and Disposal Facility:	Not reported
Active Site State-Reg Treatment Storage and Disposal Facility:	Not reported
Active Site State-Reg Handler:	---
Federal Facility Indicator:	Not reported
Hazardous Secondary Material Indicator:	N
Sub-Part K Indicator:	Not reported
Commercial TSD Indicator:	No
Treatment Storage and Disposal Type:	Not reported
2018 GPRA Permit Baseline:	Not on the Baseline
2018 GPRA Renewals Baseline:	Not on the Baseline
Permit Renewals Workload Universe:	Not reported
Permit Workload Universe:	Not reported
Permit Progress Universe:	Not reported
Post-Closure Workload Universe:	Not reported
Closure Workload Universe:	Not reported
202 GPRA Corrective Action Baseline:	No
Corrective Action Workload Universe:	No
Subject to Corrective Action Universe:	No
Non-TSDFs Where RCRA CA has Been Imposed Universe:	No
TSDFs Potentially Subject to CA Under 3004 (u)/(v) Universe:	No
TSDFs Only Subject to CA under Discretionary Auth Universe:	No
Corrective Action Priority Ranking:	No NCAPS ranking
Environmental Control Indicator:	No
Institutional Control Indicator:	No
Human Exposure Controls Indicator:	N/A
Groundwater Controls Indicator:	N/A
Operating TSDF Universe:	Not reported
Full Enforcement Universe:	Not reported
Significant Non-Complier Universe:	No
Unaddressed Significant Non-Complier Universe:	No
Addressed Significant Non-Complier Universe:	No
Significant Non-Complier With a Compliance Schedule Universe:	No
Financial Assurance Required:	Not reported
Handler Date of Last Change:	20180907
Recognized Trader-Importer:	No
Recognized Trader-Exporter:	No
Importer of Spent Lead Acid Batteries:	No
Exporter of Spent Lead Acid Batteries:	No
Recycler Activity Without Storage:	No
Manifest Broker:	No
Sub-Part P Indicator:	No

Handler - Owner Operator:

Owner/Operator Indicator:	Operator
Owner/Operator Name:	EDGAR ARCILA PRESIDENT
Legal Status:	Other
Date Became Current:	Not reported
Date Ended Current:	Not reported
Owner/Operator Address:	12325 IMPERIAL HWY #268
Owner/Operator City,State,Zip:	NORWALK, CA 90650
Owner/Operator Telephone:	562-375-6353

SPYB INC DBA GUARDIAN ENVIRONMENTAL SERVICES (Continued) **1024861816**

Owner/Operator Telephone Ext: Not reported
Owner/Operator Fax: Not reported
Owner/Operator Email: Not reported

Owner/Operator Indicator: Owner
Owner/Operator Name: EDGAR G ARCILA
Legal Status: Other
Date Became Current: Not reported
Date Ended Current: Not reported
Owner/Operator Address: 12325 IMPERIAL HWY #268
Owner/Operator City,State,Zip: NORWALK, CA 90650
Owner/Operator Telephone: 562-375-6353
Owner/Operator Telephone Ext: Not reported
Owner/Operator Fax: Not reported
Owner/Operator Email: Not reported

Historic Generators:
Receive Date: 20170829
Handler Name: SPYB INC DBA GUARDIAN ENVIRONMENTAL SERVICES
Federal Waste Generator Description: Not a generator, verified
State District Owner: Not reported
Large Quantity Handler of Universal Waste: No
Recognized Trader Importer: No
Recognized Trader Exporter: No
Spent Lead Acid Battery Importer: No
Spent Lead Acid Battery Exporter: No
Current Record: Yes
Non Storage Recycler Activity: Not reported
Electronic Manifest Broker: Not reported

List of NAICS Codes and Descriptions:
NAICS Code: 56299
NAICS Description: ALL OTHER WASTE MANAGEMENT SERVICES

Facility Has Received Notices of Violations:
Violations: No Violations Found

Evaluation Action Summary:
Evaluations: No Evaluations Found

G47 **CHEVRON STATION NO 92149** **RCRA-SQG** **1006805259**
NW **12155 IMPERIAL HWY** **FINDS** **CAR000125229**
< 1/8 **NORWALK, CA 90650** **ECHO**
0.051 mi. **HAZNET**
269 ft. **Site 1 of 8 in cluster G**

Relative: Higher
Actual: 108 ft.

RCRA-SQG:
Date Form Received by Agency: 20020617
Handler Name: CHEVRON STATION NO 92149
Handler Address: 12155 IMPERIAL HWY
Handler City,State,Zip: NORWALK, CA 90650-3021
EPA ID: CAR000125229
Contact Name: KATHY NORRIS
Contact Address: P O BOX 6004
Contact City,State,Zip: SAN RAMON, CA 94583

CHEVRON STATION NO 92149 (Continued) **1006805259**

Contact Telephone:	925-842-5931
Contact Fax:	Not reported
Contact Email:	Not reported
Contact Title:	Not reported
EPA Region:	09
Land Type:	Private
Federal Waste Generator Description:	Small Quantity Generator
Non-Notifier:	Not reported
Biennial Report Cycle:	Not reported
Accessibility:	Not reported
Active Site Indicator:	Handler Activities
State District Owner:	Not reported
State District:	Not reported
Mailing Address:	P O BOX 6004
Mailing City,State,Zip:	SAN RAMON, CA 94583
Owner Name:	CHEVRON PRODUCTS CO
Owner Type:	Private
Operator Name:	Not reported
Operator Type:	Not reported
Short-Term Generator Activity:	No
Importer Activity:	No
Mixed Waste Generator:	No
Transporter Activity:	No
Transfer Facility Activity:	No
Recycler Activity with Storage:	No
Small Quantity On-Site Burner Exemption:	No
Smelting Melting and Refining Furnace Exemption:	No
Underground Injection Control:	No
Off-Site Waste Receipt:	No
Universal Waste Indicator:	No
Universal Waste Destination Facility:	No
Federal Universal Waste:	No
Active Site Fed-Reg Treatment Storage and Disposal Facility:	Not reported
Active Site Converter Treatment storage and Disposal Facility:	Not reported
Active Site State-Reg Treatment Storage and Disposal Facility:	Not reported
Active Site State-Reg Handler:	---
Federal Facility Indicator:	Not reported
Hazardous Secondary Material Indicator:	N
Sub-Part K Indicator:	Not reported
Commercial TSD Indicator:	No
Treatment Storage and Disposal Type:	Not reported
2018 GPRA Permit Baseline:	Not on the Baseline
2018 GPRA Renewals Baseline:	Not on the Baseline
Permit Renewals Workload Universe:	Not reported
Permit Workload Universe:	Not reported
Permit Progress Universe:	Not reported
Post-Closure Workload Universe:	Not reported
Closure Workload Universe:	Not reported
202 GPRA Corrective Action Baseline:	No
Corrective Action Workload Universe:	No
Subject to Corrective Action Universe:	No
Non-TSDFs Where RCRA CA has Been Imposed Universe:	No
TSDFs Potentially Subject to CA Under 3004 (u)/(v) Universe:	No
TSDFs Only Subject to CA under Discretionary Auth Universe:	No
Corrective Action Priority Ranking:	No NCAPS ranking
Environmental Control Indicator:	No
Institutional Control Indicator:	No

CHEVRON STATION NO 92149 (Continued) **1006805259**

Human Exposure Controls Indicator:	N/A
Groundwater Controls Indicator:	N/A
Operating TSDF Universe:	Not reported
Full Enforcement Universe:	Not reported
Significant Non-Complier Universe:	No
Unaddressed Significant Non-Complier Universe:	No
Addressed Significant Non-Complier Universe:	No
Significant Non-Complier With a Compliance Schedule Universe:	No
Financial Assurance Required:	Not reported
Handler Date of Last Change:	20021107
Recognized Trader-Importer:	No
Recognized Trader-Exporter:	No
Importer of Spent Lead Acid Batteries:	No
Exporter of Spent Lead Acid Batteries:	No
Recycler Activity Without Storage:	No
Manifest Broker:	No
Sub-Part P Indicator:	No

Hazardous Waste Summary:

Waste Code:	D001
Waste Description:	IGNITABLE WASTE
Waste Code:	D018
Waste Description:	BENZENE

Handler - Owner Operator:

Owner/Operator Indicator:	Owner
Owner/Operator Name:	CHEVRON PRODUCTS CO
Legal Status:	Private
Date Became Current:	Not reported
Date Ended Current:	Not reported
Owner/Operator Address:	P O BOX 6004
Owner/Operator City,State,Zip:	SAN RAMON, CA 94583
Owner/Operator Telephone:	925-842-5931
Owner/Operator Telephone Ext:	Not reported
Owner/Operator Fax:	Not reported
Owner/Operator Email:	Not reported

Historic Generators:

Receive Date:	20020617
Handler Name:	CHEVRON STATION NO 92149
Federal Waste Generator Description:	Small Quantity Generator
State District Owner:	Not reported
Large Quantity Handler of Universal Waste:	No
Recognized Trader Importer:	No
Recognized Trader Exporter:	No
Spent Lead Acid Battery Importer:	No
Spent Lead Acid Battery Exporter:	No
Current Record:	Yes
Non Storage Recycler Activity:	Not reported
Electronic Manifest Broker:	Not reported

List of NAICS Codes and Descriptions:

NAICS Codes:	No NAICS Codes Found

CHEVRON STATION NO 92149 (Continued) **1006805259**

Facility Has Received Notices of Violations:
Violations: No Violations Found

Evaluation Action Summary:
Evaluations: No Evaluations Found

FINDS:
Registry ID: 110013308857

Click Here:

Environmental Interest/Information System:
California Hazardous Waste Tracking System - Datamart (HWTS-DATAMART) provides California with information on hazardous waste shipments for generators, transporters, and treatment, storage, and disposal facilities.
RCRAInfo is a national information system that supports the Resource Conservation and Recovery Act (RCRA) program through the tracking of events and activities related to facilities that generate, transport, and treat, store, or dispose of hazardous waste. RCRAInfo allows RCRA program staff to track the notification, permit, compliance, and corrective action activities required under RCRA.
STATE MASTER

Click this hyperlink while viewing on your computer to access additional FINDS: detail in the EDR Site Report.

ECHO:

Envid:	1006805259
Registry ID:	110013308857
DFR URL:	http://echo.epa.gov/detailed-facility-report?fid=110013308857
Name:	CHEVRON STATION NO 92149
Address:	12155 IMPERIAL HWY
City,State,Zip:	NORWALK, CA 90650

HAZNET:

Name:	CHEVRON STATION NO 92149
Address:	12155 IMPERIAL HWY
Address 2:	Not reported
City,State,Zip:	NORWALK, CA 945830000
Contact:	KWAME AWUKU
Telephone:	8773866044
Mailing Name:	Not reported
Mailing Address:	PO BOX 6004
Year:	2019
Gepaid:	CAR000125229
TSD EPA ID:	CAD044429835
CA Waste Code:	134 - Aqueous solution with total organic residues less than 10 percent
Disposal Method:	H141 - Storage, Bulking, And/Or Transfer Off Site--No Treatment/Reovery (H010-H129) Or (H131-H135)
Tons:	0.10250
Year:	2019

CHEVRON STATION NO 92149 (Continued) **1006805259**

Gepaid:	CAR000125229
TSD EPA ID:	CAD059494310
CA Waste Code:	352 - Other organic solids
Disposal Method:	H141 - Storage, Bulking, And/Or Transfer Off Site--No Treatment/Reovery (H010-H129) Or (H131-H135)
Tons:	0.04000
Year:	2019
Gepaid:	CAR000125229
TSD EPA ID:	CAD044429835
CA Waste Code:	352 - Other organic solids
Disposal Method:	H141 - Storage, Bulking, And/Or Transfer Off Site--No Treatment/Reovery (H010-H129) Or (H131-H135)
Tons:	0.14000
Year:	2018
Gepaid:	CAR000125229
TSD EPA ID:	CAD044429835
CA Waste Code:	134 - Aqueous solution with total organic residues less than 10 percent
Disposal Method:	H141 - Storage, Bulking, And/Or Transfer Off Site--No Treatment/Reovery (H010-H129) Or (H131-H135)
Tons:	0.06500
Year:	2018
Gepaid:	CAR000125229
TSD EPA ID:	CAD044429835
CA Waste Code:	352 - Other organic solids
Disposal Method:	H141 - Storage, Bulking, And/Or Transfer Off Site--No Treatment/Reovery (H010-H129) Or (H131-H135)
Tons:	0.13250
Year:	2017
Gepaid:	CAR000125229
TSD EPA ID:	CAD044429835
CA Waste Code:	134 - Aqueous solution with total organic residues less than 10 percent
Disposal Method:	H141 - Storage, Bulking, And/Or Transfer Off Site--No Treatment/Reovery (H010-H129) Or (H131-H135)
Tons:	0.0925
Year:	2017
Gepaid:	CAR000125229
TSD EPA ID:	CAD044429835
CA Waste Code:	352 - Other organic solids
Disposal Method:	H141 - Storage, Bulking, And/Or Transfer Off Site--No Treatment/Reovery (H010-H129) Or (H131-H135)
Tons:	0.28
Year:	2016
Gepaid:	CAR000125229
TSD EPA ID:	CAD044429835
CA Waste Code:	134 - Aqueous solution with total organic residues less than 10 percent
Disposal Method:	H141 - Storage, Bulking, And/Or Transfer Off Site--No Treatment/Reovery (H010-H129) Or (H131-H135)
Tons:	0.175

CHEVRON STATION NO 92149 (Continued) **1006805259**

Year:	2016
Gepaid:	CAR000125229
TSD EPA ID:	CAD044429835
CA Waste Code:	352 - Other organic solids
Disposal Method:	H141 - Storage, Bulking, And/Or Transfer Off Site--No Treatment/Reovery (H010-H129) Or (H131-H135)
Tons:	0.12
Year:	2015
Gepaid:	CAR000125229
TSD EPA ID:	CAD044429835
CA Waste Code:	352 - Other organic solids
Disposal Method:	H141 - Storage, Bulking, And/Or Transfer Off Site--No Treatment/Reovery (H010-H129) Or (H131-H135)
Tons:	0.275

Click this hyperlink while viewing on your computer to access
38 additional CA HAZNET: record(s) in the EDR Site Report.

Additional Info:

Year:	2015
Gen EPA ID:	CAR000125229
Shipment Date:	20151209
Creation Date:	3/5/2016 22:15:15
Receipt Date:	20151209
Manifest ID:	009016939FLE
Trans EPA ID:	MAD039322250
Trans Name:	CLEAN HARBORS ENVIRONMENTAL SERVICE INC
Trans 2 EPA ID:	Not reported
Trans 2 Name:	Not reported
TSDF EPA ID:	CAD044429835
Trans Name:	CLEAN HARBORS WILMINGTON LLC
TSDF Alt EPA ID:	Not reported
TSDF Alt Name:	Not reported
Waste Code Description:	352 - Other organic solids
RCRA Code:	Not reported
Meth Code:	H141 - Storage, Bulking, And/Or Transfer Off Site--No Treatment/Reovery (H010-H129) Or (H131-H135)
Quantity Tons:	0.02
Waste Quantity:	40
Quantity Unit:	P
Additional Code 1:	Not reported
Additional Code 2:	Not reported
Additional Code 3:	Not reported
Additional Code 4:	Not reported
Additional Code 5:	Not reported
Shipment Date:	20151102
Creation Date:	1/21/2016 22:16:16
Receipt Date:	20151102
Manifest ID:	008828710FLE
Trans EPA ID:	MAD039322250
Trans Name:	CLEAN HARBORS ENVIRONMENTAL SERVICE INC
Trans 2 EPA ID:	Not reported
Trans 2 Name:	Not reported

CHEVRON STATION NO 92149 (Continued) **1006805259**

TSDF EPA ID:	CAD044429835
Trans Name:	CLEAN HARBORS WILMINGTON LLC
TSDF Alt EPA ID:	Not reported
TSDF Alt Name:	Not reported
Waste Code Description:	134 - Aqueous solution with <10% total organic residues
RCRA Code:	D018
Meth Code:	H141 - Storage, Bulking, And/Or Transfer Off Site--No Treatment/Reovery (H010-H129) Or (H131-H135)
Quantity Tons:	0.015
Waste Quantity:	30
Quantity Unit:	P
Additional Code 1:	D001
Additional Code 2:	Not reported
Additional Code 3:	Not reported
Additional Code 4:	Not reported
Additional Code 5:	Not reported
Shipment Date:	20151102
Creation Date:	1/21/2016 22:16:16
Receipt Date:	20151102
Manifest ID:	008828710FLE
Trans EPA ID:	MAD039322250
Trans Name:	CLEAN HARBORS ENVIRONMENTAL SERVICE INC
Trans 2 EPA ID:	Not reported
Trans 2 Name:	Not reported
TSDF EPA ID:	CAD044429835
Trans Name:	CLEAN HARBORS WILMINGTON LLC
TSDF Alt EPA ID:	Not reported
TSDF Alt Name:	Not reported
Waste Code Description:	352 - Other organic solids
RCRA Code:	D018
Meth Code:	H141 - Storage, Bulking, And/Or Transfer Off Site--No Treatment/Reovery (H010-H129) Or (H131-H135)
Quantity Tons:	0.02
Waste Quantity:	40
Quantity Unit:	P
Additional Code 1:	Not reported
Additional Code 2:	Not reported
Additional Code 3:	Not reported
Additional Code 4:	Not reported
Additional Code 5:	Not reported
Shipment Date:	20151026
Creation Date:	12/22/2015 22:15:07
Receipt Date:	20151026
Manifest ID:	008302816FLE
Trans EPA ID:	MAD039322250
Trans Name:	CLEAN HARBORS ENVIRONMENTAL SERVICE INC
Trans 2 EPA ID:	Not reported
Trans 2 Name:	Not reported
TSDF EPA ID:	CAD044429835
Trans Name:	CLEAN HARBORS WILMINGTON LLC
TSDF Alt EPA ID:	Not reported
TSDF Alt Name:	Not reported
Waste Code Description:	134 - Aqueous solution with <10% total organic residues
RCRA Code:	D018
Meth Code:	H141 - Storage, Bulking, And/Or Transfer Off Site--No

CHEVRON STATION NO 92149 (Continued) **1006805259**

	Treatment/Reovery (H010-H129) Or (H131-H135)
Quantity Tons:	0.025
Waste Quantity:	50
Quantity Unit:	P
Additional Code 1:	D001
Additional Code 2:	Not reported
Additional Code 3:	Not reported
Additional Code 4:	Not reported
Additional Code 5:	Not reported
Shipment Date:	20151026
Creation Date:	12/22/2015 22:15:07
Receipt Date:	20151026
Manifest ID:	008302817FLE
Trans EPA ID:	MAD039322250
Trans Name:	CLEAN HARBORS ENVIRONMENTAL SERVICE INC
Trans 2 EPA ID:	Not reported
Trans 2 Name:	Not reported
TSDF EPA ID:	CAD044429835
Trans Name:	CLEAN HARBORS WILMINGTON LLC
TSDF Alt EPA ID:	Not reported
TSDF Alt Name:	Not reported
Waste Code Description:	352 - Other organic solids
RCRA Code:	Not reported
Meth Code:	H141 - Storage, Bulking, And/Or Transfer Off Site--No Treatment/Reovery (H010-H129) Or (H131-H135)
Quantity Tons:	0.035
Waste Quantity:	70
Quantity Unit:	P
Additional Code 1:	Not reported
Additional Code 2:	Not reported
Additional Code 3:	Not reported
Additional Code 4:	Not reported
Additional Code 5:	Not reported
Shipment Date:	20150813
Creation Date:	10/14/2015 22:15:09
Receipt Date:	20150814
Manifest ID:	008819888FLE
Trans EPA ID:	MAD039322250
Trans Name:	CLEAN HARBORS ENVIRONMENTAL SERVICES INC
Trans 2 EPA ID:	Not reported
Trans 2 Name:	Not reported
TSDF EPA ID:	CAD044429835
Trans Name:	CLEAN HARBORS WILMINGTON LLC
TSDF Alt EPA ID:	Not reported
TSDF Alt Name:	Not reported
Waste Code Description:	352 - Other organic solids
RCRA Code:	Not reported
Meth Code:	H141 - Storage, Bulking, And/Or Transfer Off Site--No Treatment/Reovery (H010-H129) Or (H131-H135)
Quantity Tons:	0.0325
Waste Quantity:	65
Quantity Unit:	P
Additional Code 1:	Not reported
Additional Code 2:	Not reported
Additional Code 3:	Not reported

CHEVRON STATION NO 92149 (Continued) **1006805259**

Additional Code 4:	Not reported
Additional Code 5:	Not reported
Shipment Date:	20150729
Creation Date:	9/11/2015 22:15:55
Receipt Date:	20150729
Manifest ID:	008819578FLE
Trans EPA ID:	MAD039322250
Trans Name:	CLEAN HARBORS ENVIRONMENTAL SERVICES INC
Trans 2 EPA ID:	Not reported
Trans 2 Name:	Not reported
TSDF EPA ID:	CAD044429835
Trans Name:	CLEAN HARBORS WILMINGTON LLC
TSDF Alt EPA ID:	Not reported
TSDF Alt Name:	Not reported
Waste Code Description:	352 - Other organic solids
RCRA Code:	D018
Meth Code:	H141 - Storage, Bulking, And/Or Transfer Off Site--No Treatment/Reovery (H010-H129) Or (H131-H135)
Quantity Tons:	0.06
Waste Quantity:	120
Quantity Unit:	P
Additional Code 1:	Not reported
Additional Code 2:	Not reported
Additional Code 3:	Not reported
Additional Code 4:	Not reported
Additional Code 5:	Not reported
Shipment Date:	20150608
Creation Date:	8/20/2015 22:15:27
Receipt Date:	20150608
Manifest ID:	008318817FLE
Trans EPA ID:	MAD039322250
Trans Name:	CLEAN HARBORS ENVIRONMENTAL SERVICES INC
Trans 2 EPA ID:	Not reported
Trans 2 Name:	Not reported
TSDF EPA ID:	CAD044429835
Trans Name:	CLEAN HARBORS WILMINGTON LLC
TSDF Alt EPA ID:	Not reported
TSDF Alt Name:	Not reported
Waste Code Description:	352 - Other organic solids
RCRA Code:	D018
Meth Code:	H141 - Storage, Bulking, And/Or Transfer Off Site--No Treatment/Reovery (H010-H129) Or (H131-H135)
Quantity Tons:	0.0175
Waste Quantity:	35
Quantity Unit:	P
Additional Code 1:	Not reported
Additional Code 2:	Not reported
Additional Code 3:	Not reported
Additional Code 4:	Not reported
Additional Code 5:	Not reported
Shipment Date:	20150608
Creation Date:	8/20/2015 22:15:27
Receipt Date:	20150608
Manifest ID:	008318817FLE

CHEVRON STATION NO 92149 (Continued) **1006805259**

Trans EPA ID:	MAD039322250
Trans Name:	CLEAN HARBORS ENVIRONMENTAL SERVICES INC
Trans 2 EPA ID:	Not reported
Trans 2 Name:	Not reported
TSDF EPA ID:	CAD044429835
Trans Name:	CLEAN HARBORS WILMINGTON LLC
TSDF Alt EPA ID:	Not reported
TSDF Alt Name:	Not reported
Waste Code Description:	352 - Other organic solids
RCRA Code:	Not reported
Meth Code:	H141 - Storage, Bulking, And/Or Transfer Off Site--No Treatment/Reovery (H010-H129) Or (H131-H135)
Quantity Tons:	0.0125
Waste Quantity:	25
Quantity Unit:	P
Additional Code 1:	Not reported
Additional Code 2:	Not reported
Additional Code 3:	Not reported
Additional Code 4:	Not reported
Additional Code 5:	Not reported

Shipment Date:	20150608
Creation Date:	8/20/2015 22:15:27
Receipt Date:	20150608
Manifest ID:	008318817FLE
Trans EPA ID:	MAD039322250
Trans Name:	CLEAN HARBORS ENVIRONMENTAL SERVICES INC
Trans 2 EPA ID:	Not reported
Trans 2 Name:	Not reported
TSDF EPA ID:	CAD044429835
Trans Name:	CLEAN HARBORS WILMINGTON LLC
TSDF Alt EPA ID:	Not reported
TSDF Alt Name:	Not reported
Waste Code Description:	134 - Aqueous solution with <10% total organic residues
RCRA Code:	D018
Meth Code:	H141 - Storage, Bulking, And/Or Transfer Off Site--No Treatment/Reovery (H010-H129) Or (H131-H135)
Quantity Tons:	0.01
Waste Quantity:	20
Quantity Unit:	P
Additional Code 1:	D001
Additional Code 2:	Not reported
Additional Code 3:	Not reported
Additional Code 4:	Not reported
Additional Code 5:	Not reported

Additional Info:

Year:	2014
Gen EPA ID:	CAR000125229

Shipment Date:	20141210
Creation Date:	3/27/2015 22:15:05
Receipt Date:	20141210
Manifest ID:	008065093FLE
Trans EPA ID:	MAD039322250
Trans Name:	CLEAN HARBORS ENVIRONMENTAL SERVICES INC
Trans 2 EPA ID:	Not reported

CHEVRON STATION NO 92149 (Continued) **1006805259**

Trans 2 Name:	Not reported
TSDF EPA ID:	CAD044429835
Trans Name:	CLEAN HARBORS WILMINGTON LLC
TSDF Alt EPA ID:	Not reported
TSDF Alt Name:	Not reported
Waste Code Description:	352 - Other organic solids
RCRA Code:	D018
Meth Code:	H141 - Storage, Bulking, And/Or Transfer Off Site--No Treatment/Reovery (H010-H129) Or (H131-H135)
Quantity Tons:	0.0175
Waste Quantity:	35
Quantity Unit:	P
Additional Code 1:	Not reported
Additional Code 2:	Not reported
Additional Code 3:	Not reported
Additional Code 4:	Not reported
Additional Code 5:	Not reported
Shipment Date:	20141022
Creation Date:	12/29/2014 22:15:00
Receipt Date:	20141022
Manifest ID:	008064038FLE
Trans EPA ID:	MAD039322250
Trans Name:	CLEAN HARBORS ENVIRONMENTAL SERVICES INC
Trans 2 EPA ID:	Not reported
Trans 2 Name:	Not reported
TSDF EPA ID:	CAD044429835
Trans Name:	CLEAN HARBORS WILMINGTON LLC
TSDF Alt EPA ID:	Not reported
TSDF Alt Name:	Not reported
Waste Code Description:	352 - Other organic solids
RCRA Code:	Not reported
Meth Code:	H141 - Storage, Bulking, And/Or Transfer Off Site--No Treatment/Reovery (H010-H129) Or (H131-H135)
Quantity Tons:	0.0175
Waste Quantity:	35
Quantity Unit:	P
Additional Code 1:	Not reported
Additional Code 2:	Not reported
Additional Code 3:	Not reported
Additional Code 4:	Not reported
Additional Code 5:	Not reported
Shipment Date:	20140825
Creation Date:	10/22/2014 22:15:04
Receipt Date:	20140825
Manifest ID:	007455040FLE
Trans EPA ID:	MAD039322250
Trans Name:	CLEAN HARBORS ENVIRONMENTAL SERVICES INC
Trans 2 EPA ID:	Not reported
Trans 2 Name:	Not reported
TSDF EPA ID:	CAD044429835
Trans Name:	CLEAN HARBORS WILMINGTON LLC
TSDF Alt EPA ID:	Not reported
TSDF Alt Name:	Not reported
Waste Code Description:	352 - Other organic solids
RCRA Code:	D018

CHEVRON STATION NO 92149 (Continued) **1006805259**

Meth Code:	H141 - Storage, Bulking, And/Or Transfer Off Site--No Treatment/Reovery (H010-H129) Or (H131-H135)
Quantity Tons:	0.01
Waste Quantity:	20
Quantity Unit:	P
Additional Code 1:	Not reported
Additional Code 2:	Not reported
Additional Code 3:	Not reported
Additional Code 4:	Not reported
Additional Code 5:	Not reported
Shipment Date:	20140825
Creation Date:	10/22/2014 22:15:04
Receipt Date:	20140825
Manifest ID:	007455040FLE
Trans EPA ID:	MAD039322250
Trans Name:	CLEAN HARBORS ENVIRONMENTAL SERVICES INC
Trans 2 EPA ID:	Not reported
Trans 2 Name:	Not reported
TSDF EPA ID:	CAD044429835
Trans Name:	CLEAN HARBORS WILMINGTON LLC
TSDF Alt EPA ID:	Not reported
TSDF Alt Name:	Not reported
Waste Code Description:	352 - Other organic solids
RCRA Code:	Not reported
Meth Code:	H141 - Storage, Bulking, And/Or Transfer Off Site--No Treatment/Reovery (H010-H129) Or (H131-H135)
Quantity Tons:	0.015
Waste Quantity:	30
Quantity Unit:	P
Additional Code 1:	Not reported
Additional Code 2:	Not reported
Additional Code 3:	Not reported
Additional Code 4:	Not reported
Additional Code 5:	Not reported
Shipment Date:	20140825
Creation Date:	10/22/2014 22:15:04
Receipt Date:	20140825
Manifest ID:	007455040FLE
Trans EPA ID:	MAD039322250
Trans Name:	CLEAN HARBORS ENVIRONMENTAL SERVICES INC
Trans 2 EPA ID:	Not reported
Trans 2 Name:	Not reported
TSDF EPA ID:	CAD044429835
Trans Name:	CLEAN HARBORS WILMINGTON LLC
TSDF Alt EPA ID:	Not reported
TSDF Alt Name:	Not reported
Waste Code Description:	134 - Aqueous solution with <10% total organic residues
RCRA Code:	D018
Meth Code:	H141 - Storage, Bulking, And/Or Transfer Off Site--No Treatment/Reovery (H010-H129) Or (H131-H135)
Quantity Tons:	0.01
Waste Quantity:	20
Quantity Unit:	P
Additional Code 1:	D001
Additional Code 2:	Not reported

CHEVRON STATION NO 92149 (Continued) **1006805259**

Additional Code 3:	Not reported
Additional Code 4:	Not reported
Additional Code 5:	Not reported
Shipment Date:	20140808
Creation Date:	10/22/2014 22:15:11
Receipt Date:	20140810
Manifest ID:	007454575FLE
Trans EPA ID:	MAD039322250
Trans Name:	CLEAN HARBORS ENVIRONMENTAL SERVICES INC
Trans 2 EPA ID:	Not reported
Trans 2 Name:	Not reported
TSDF EPA ID:	CAD044429835
Trans Name:	CLEAN HARBORS WILMINGTON LLC
TSDF Alt EPA ID:	Not reported
TSDF Alt Name:	Not reported
Waste Code Description:	134 - Aqueous solution with <10% total organic residues
RCRA Code:	D018
Meth Code:	H141 - Storage, Bulking, And/Or Transfer Off Site--No Treatment/Reovery (H010-H129) Or (H131-H135)
Quantity Tons:	0.325
Waste Quantity:	650
Quantity Unit:	P
Additional Code 1:	D001
Additional Code 2:	Not reported
Additional Code 3:	Not reported
Additional Code 4:	Not reported
Additional Code 5:	Not reported
Shipment Date:	20140523
Creation Date:	7/12/2014 22:15:17
Receipt Date:	20140523
Manifest ID:	006994789FLE
Trans EPA ID:	MAD039322250
Trans Name:	CLEAN HARBORS ENVIRONMENTAL SERVICES INC
Trans 2 EPA ID:	Not reported
Trans 2 Name:	Not reported
TSDF EPA ID:	CAD044429835
Trans Name:	CLEAN HARBORS WILMINGTON LLC
TSDF Alt EPA ID:	Not reported
TSDF Alt Name:	Not reported
Waste Code Description:	134 - Aqueous solution with <10% total organic residues
RCRA Code:	D018
Meth Code:	H141 - Storage, Bulking, And/Or Transfer Off Site--No Treatment/Reovery (H010-H129) Or (H131-H135)
Quantity Tons:	0.12
Waste Quantity:	240
Quantity Unit:	P
Additional Code 1:	D001
Additional Code 2:	Not reported
Additional Code 3:	Not reported
Additional Code 4:	Not reported
Additional Code 5:	Not reported
Shipment Date:	20140523
Creation Date:	7/12/2014 22:15:17
Receipt Date:	20140523

CHEVRON STATION NO 92149 (Continued) **1006805259**

Manifest ID:	006994788FLE
Trans EPA ID:	MAD039322250
Trans Name:	CLEAN HARBORS ENVIRONMENTAL SERVICES INC
Trans 2 EPA ID:	Not reported
Trans 2 Name:	Not reported
TSDF EPA ID:	CAD044429835
Trans Name:	CLEAN HARBORS WILMINGTON LLC
TSDF Alt EPA ID:	Not reported
TSDF Alt Name:	Not reported
Waste Code Description:	352 - Other organic solids
RCRA Code:	Not reported
Meth Code:	H141 - Storage, Bulking, And/Or Transfer Off Site--No Treatment/Reovery (H010-H129) Or (H131-H135)
Quantity Tons:	0.0225
Waste Quantity:	45
Quantity Unit:	P
Additional Code 1:	Not reported
Additional Code 2:	Not reported
Additional Code 3:	Not reported
Additional Code 4:	Not reported
Additional Code 5:	Not reported
Shipment Date:	20140523
Creation Date:	7/12/2014 22:15:17
Receipt Date:	20140523
Manifest ID:	006994788FLE
Trans EPA ID:	MAD039322250
Trans Name:	CLEAN HARBORS ENVIRONMENTAL SERVICES INC
Trans 2 EPA ID:	Not reported
Trans 2 Name:	Not reported
TSDF EPA ID:	CAD044429835
Trans Name:	CLEAN HARBORS WILMINGTON LLC
TSDF Alt EPA ID:	Not reported
TSDF Alt Name:	Not reported
Waste Code Description:	352 - Other organic solids
RCRA Code:	D018
Meth Code:	H141 - Storage, Bulking, And/Or Transfer Off Site--No Treatment/Reovery (H010-H129) Or (H131-H135)
Quantity Tons:	0.015
Waste Quantity:	30
Quantity Unit:	P
Additional Code 1:	Not reported
Additional Code 2:	Not reported
Additional Code 3:	Not reported
Additional Code 4:	Not reported
Additional Code 5:	Not reported
Shipment Date:	20140326
Creation Date:	4/30/2014 22:15:24
Receipt Date:	20140327
Manifest ID:	007477488FLE
Trans EPA ID:	MAD039322250
Trans Name:	CLEAN HARBORS ENVIRONMENTAL SERVICES INC
Trans 2 EPA ID:	Not reported
Trans 2 Name:	Not reported
TSDF EPA ID:	CAD044429835
Trans Name:	CLEAN HARBORS WILMINGTON LLC

CHEVRON STATION NO 92149 (Continued) **1006805259**

TSDF Alt EPA ID:	Not reported
TSDF Alt Name:	Not reported
Waste Code Description:	352 - Other organic solids
RCRA Code:	D018
Meth Code:	H141 - Storage, Bulking, And/Or Transfer Off Site--No Treatment/Reovery (H010-H129) Or (H131-H135)
Quantity Tons:	0.0225
Waste Quantity:	45
Quantity Unit:	P
Additional Code 1:	Not reported
Additional Code 2:	Not reported
Additional Code 3:	Not reported
Additional Code 4:	Not reported
Additional Code 5:	Not reported

Additional Info:

Year:	2010
Gen EPA ID:	CAR000125229
Shipment Date:	20101116
Creation Date:	1/3/2011 18:31:25
Receipt Date:	20101117
Manifest ID:	007927900JJK
Trans EPA ID:	CAR000172460
Trans Name:	ENVIRONMENTAL LOGISTICS INC
Trans 2 EPA ID:	Not reported
Trans 2 Name:	Not reported
TSDF EPA ID:	CAD982444481
Trans Name:	FILTER RECYCLING SERVICES INC
TSDF Alt EPA ID:	Not reported
TSDF Alt Name:	Not reported
Waste Code Description:	352 - Other organic solids
RCRA Code:	Not reported
Meth Code:	H129 - Other Treatment
Quantity Tons:	0.045
Waste Quantity:	90
Quantity Unit:	P
Additional Code 1:	Not reported
Additional Code 2:	Not reported
Additional Code 3:	Not reported
Additional Code 4:	Not reported
Additional Code 5:	Not reported
Shipment Date:	20101116
Creation Date:	5/5/2011 18:30:32
Receipt Date:	20101129
Manifest ID:	007927901JJK
Trans EPA ID:	CAR000172460
Trans Name:	ENVIRONMENTAL LOGISTICS INC
Trans 2 EPA ID:	MAD039322250
Trans 2 Name:	CLEAN HARBORS ENVIRONMENTAL SERVICES
TSDF EPA ID:	CAD044429835
Trans Name:	CLEAN HARBORS ENVIRONMENTAL SERVICES
TSDF Alt EPA ID:	Not reported
TSDF Alt Name:	Not reported
Waste Code Description:	223 - Unspecified oil-containing waste
RCRA Code:	D018

CHEVRON STATION NO 92149 (Continued) **1006805259**

Meth Code:	H141 - Storage, Bulking, And/Or Transfer Off Site--No Treatment/Reovery (H010-H129) Or (H131-H135)
Quantity Tons:	0.015
Waste Quantity:	30
Quantity Unit:	P
Additional Code 1:	Not reported
Additional Code 2:	Not reported
Additional Code 3:	Not reported
Additional Code 4:	Not reported
Additional Code 5:	Not reported
Shipment Date:	20101116
Creation Date:	5/5/2011 18:30:32
Receipt Date:	20101129
Manifest ID:	007927901JJK
Trans EPA ID:	CAR000172460
Trans Name:	ENVIRONMENTAL LOGISTICS INC
Trans 2 EPA ID:	MAD039322250
Trans 2 Name:	CLEAN HARBORS ENVIRONMENTAL SERVICES
TSDF EPA ID:	CAD044429835
Trans Name:	CLEAN HARBORS ENVIRONMENTAL SERVICES
TSDF Alt EPA ID:	Not reported
TSDF Alt Name:	Not reported
Waste Code Description:	343 - Unspecified organic liquid mixture
RCRA Code:	D018
Meth Code:	H141 - Storage, Bulking, And/Or Transfer Off Site--No Treatment/Reovery (H010-H129) Or (H131-H135)
Quantity Tons:	0.051
Waste Quantity:	15
Quantity Unit:	G
Additional Code 1:	D001
Additional Code 2:	Not reported
Additional Code 3:	Not reported
Additional Code 4:	Not reported
Additional Code 5:	Not reported
Shipment Date:	20101020
Creation Date:	2/8/2011 18:30:30
Receipt Date:	20101029
Manifest ID:	007927724JJK
Trans EPA ID:	CAR000172460
Trans Name:	ENVIRONMENTAL LOGISTICS INC
Trans 2 EPA ID:	MAD039322250
Trans 2 Name:	CLEAN HARBORS ENVIRONMENTAL SERVICES
TSDF EPA ID:	CAD044429835
Trans Name:	CLEAN HARBORS ENVIRONMENTAL SERVICES
TSDF Alt EPA ID:	Not reported
TSDF Alt Name:	Not reported
Waste Code Description:	223 - Unspecified oil-containing waste
RCRA Code:	D018
Meth Code:	H141 - Storage, Bulking, And/Or Transfer Off Site--No Treatment/Reovery (H010-H129) Or (H131-H135)
Quantity Tons:	0.0375
Waste Quantity:	75
Quantity Unit:	P
Additional Code 1:	Not reported
Additional Code 2:	Not reported

CHEVRON STATION NO 92149 (Continued) **1006805259**

Additional Code 3:	Not reported
Additional Code 4:	Not reported
Additional Code 5:	Not reported
Shipment Date:	20100628
Creation Date:	8/30/2010 18:30:37
Receipt Date:	20100629
Manifest ID:	007025259JJK
Trans EPA ID:	CAR000172460
Trans Name:	ENVIRONMENTAL LOGISTICS INC
Trans 2 EPA ID:	Not reported
Trans 2 Name:	Not reported
TSDF EPA ID:	CAD982444481
Trans Name:	FILTER RECYCLING SERVICES INC
TSDF Alt EPA ID:	Not reported
TSDF Alt Name:	Not reported
Waste Code Description:	352 - Other organic solids
RCRA Code:	Not reported
Meth Code:	H010 - Metals Recovery Including Retoring,Smelting,Chemicals,Ect
Quantity Tons:	0.015
Waste Quantity:	30
Quantity Unit:	P
Additional Code 1:	Not reported
Additional Code 2:	Not reported
Additional Code 3:	Not reported
Additional Code 4:	Not reported
Additional Code 5:	Not reported
Shipment Date:	20100513
Creation Date:	10/8/2010 18:30:19
Receipt Date:	20100521
Manifest ID:	007025409JJK
Trans EPA ID:	CAR000172460
Trans Name:	ENVIRONMENTAL LOGISTICS INC
Trans 2 EPA ID:	MAD039322250
Trans 2 Name:	CLEAN HARBORS ENVIRONMENTAL SERVICES
TSDF EPA ID:	CAD044429835
Trans Name:	CLEAN HARBORS ENVIRONMENTAL SERVICES
TSDF Alt EPA ID:	Not reported
TSDF Alt Name:	Not reported
Waste Code Description:	223 - Unspecified oil-containing waste
RCRA Code:	D018
Meth Code:	H141 - Storage, Bulking, And/Or Transfer Off Site--No Treatment/Reovery (H010-H129) Or (H131-H135)
Quantity Tons:	0.0175
Waste Quantity:	35
Quantity Unit:	P
Additional Code 1:	Not reported
Additional Code 2:	Not reported
Additional Code 3:	Not reported
Additional Code 4:	Not reported
Additional Code 5:	Not reported
Shipment Date:	20100406
Creation Date:	9/30/2010 18:30:56
Receipt Date:	20100412
Manifest ID:	007025504JJK

CHEVRON STATION NO 92149 (Continued) **1006805259**

Trans EPA ID:	CAR000172460
Trans Name:	ENVIRONMENTAL LOGISTICS INC
Trans 2 EPA ID:	MAD039322250
Trans 2 Name:	CLEAN HARBORS ENVIRONMENTAL SERVICES
TSDF EPA ID:	CAD044429835
Trans Name:	CLEAN HARBORS ENVIRONMENTAL SERVICES
TSDF Alt EPA ID:	Not reported
TSDF Alt Name:	Not reported
Waste Code Description:	343 - Unspecified organic liquid mixture
RCRA Code:	D018
Meth Code:	H141 - Storage, Bulking, And/Or Transfer Off Site--No Treatment/Reovery (H010-H129) Or (H131-H135)
Quantity Tons:	0.102
Waste Quantity:	30
Quantity Unit:	G
Additional Code 1:	D001
Additional Code 2:	Not reported
Additional Code 3:	Not reported
Additional Code 4:	Not reported
Additional Code 5:	Not reported
Shipment Date:	20100323
Creation Date:	6/29/2010 18:30:08
Receipt Date:	20100323
Manifest ID:	007044751JJK
Trans EPA ID:	CAR000172460
Trans Name:	ENVIRONMENTAL LOGISTICS INC
Trans 2 EPA ID:	Not reported
Trans 2 Name:	Not reported
TSDF EPA ID:	CAD982444481
Trans Name:	FILTER RECYCLING SERVICES INC
TSDF Alt EPA ID:	Not reported
TSDF Alt Name:	Not reported
Waste Code Description:	221 - Waste oil and mixed oil
RCRA Code:	Not reported
Meth Code:	H141 - Storage, Bulking, And/Or Transfer Off Site--No Treatment/Reovery (H010-H129) Or (H131-H135)
Quantity Tons:	0.038
Waste Quantity:	10
Quantity Unit:	G
Additional Code 1:	Not reported
Additional Code 2:	Not reported
Additional Code 3:	Not reported
Additional Code 4:	Not reported
Additional Code 5:	Not reported
Shipment Date:	20100203
Creation Date:	5/27/2010 18:30:08
Receipt Date:	20100210
Manifest ID:	006645040JJK
Trans EPA ID:	CAR000172460
Trans Name:	ENVIRONMENTAL LOGISTICS INC
Trans 2 EPA ID:	MAD039322250
Trans 2 Name:	CLEAN HARBORS ENVIRONMENTAL SERVICES
TSDF EPA ID:	CAD044429835
Trans Name:	CLEAN HARBORS ENVIRONMENTAL SERVICES
TSDF Alt EPA ID:	Not reported

CHEVRON STATION NO 92149 (Continued) **1006805259**

TSDF Alt Name:	Not reported
Waste Code Description:	343 - Unspecified organic liquid mixture
RCRA Code:	D018
Meth Code:	H141 - Storage, Bulking, And/Or Transfer Off Site--No Treatment/Reovery (H010-H129) Or (H131-H135)
Quantity Tons:	0.0068
Waste Quantity:	2
Quantity Unit:	G
Additional Code 1:	D001
Additional Code 2:	Not reported
Additional Code 3:	Not reported
Additional Code 4:	Not reported
Additional Code 5:	Not reported
Shipment Date:	20100203
Creation Date:	5/27/2010 18:30:08
Receipt Date:	20100210
Manifest ID:	006645040JJK
Trans EPA ID:	CAR000172460
Trans Name:	ENVIRONMENTAL LOGISTICS INC
Trans 2 EPA ID:	MAD039322250
Trans 2 Name:	CLEAN HARBORS ENVIRONMENTAL SERVICES
TSDF EPA ID:	CAD044429835
Trans Name:	CLEAN HARBORS ENVIRONMENTAL SERVICES
TSDF Alt EPA ID:	Not reported
TSDF Alt Name:	Not reported
Waste Code Description:	223 - Unspecified oil-containing waste
RCRA Code:	D018
Meth Code:	H141 - Storage, Bulking, And/Or Transfer Off Site--No Treatment/Reovery (H010-H129) Or (H131-H135)
Quantity Tons:	0.0035
Waste Quantity:	7
Quantity Unit:	P
Additional Code 1:	Not reported
Additional Code 2:	Not reported
Additional Code 3:	Not reported
Additional Code 4:	Not reported
Additional Code 5:	Not reported

Additional Info:

Year:	2017
Gen EPA ID:	CAR000125229
Shipment Date:	20171218
Creation Date:	8/10/2018 18:30:35
Receipt Date:	20180101
Manifest ID:	011291151FLE
Trans EPA ID:	MAD039322250
Trans Name:	CLEAN HARBORS ENVIRONMENTAL SERVICES INC
Trans 2 EPA ID:	Not reported
Trans 2 Name:	Not reported
TSDF EPA ID:	CAD044429835
Trans Name:	CLEAN HARBORS WILMINGTON LLC
TSDF Alt EPA ID:	Not reported
TSDF Alt Name:	Not reported
Waste Code Description:	134 - Aqueous solution with <10% total organic residues
RCRA Code:	D018

CHEVRON STATION NO 92149 (Continued) **1006805259**

Meth Code:	H141 - Storage, Bulking, And/Or Transfer Off Site--No Treatment/Reovery (H010-H129) Or (H131-H135)
Quantity Tons:	0.025
Waste Quantity:	50
Quantity Unit:	P
Additional Code 1:	D001
Additional Code 2:	Not reported
Additional Code 3:	Not reported
Additional Code 4:	Not reported
Additional Code 5:	Not reported
Shipment Date:	20171218
Creation Date:	8/10/2018 18:30:35
Receipt Date:	20180101
Manifest ID:	011291151FLE
Trans EPA ID:	MAD039322250
Trans Name:	CLEAN HARBORS ENVIRONMENTAL SERVICES INC
Trans 2 EPA ID:	Not reported
Trans 2 Name:	Not reported
TSDF EPA ID:	CAD044429835
Trans Name:	CLEAN HARBORS WILMINGTON LLC
TSDF Alt EPA ID:	Not reported
TSDF Alt Name:	Not reported
Waste Code Description:	352 - Other organic solids
RCRA Code:	D018
Meth Code:	H141 - Storage, Bulking, And/Or Transfer Off Site--No Treatment/Reovery (H010-H129) Or (H131-H135)
Quantity Tons:	0.025
Waste Quantity:	50
Quantity Unit:	P
Additional Code 1:	Not reported
Additional Code 2:	Not reported
Additional Code 3:	Not reported
Additional Code 4:	Not reported
Additional Code 5:	Not reported
Shipment Date:	20171218
Creation Date:	8/10/2018 18:30:35
Receipt Date:	20180101
Manifest ID:	011291151FLE
Trans EPA ID:	MAD039322250
Trans Name:	CLEAN HARBORS ENVIRONMENTAL SERVICES INC
Trans 2 EPA ID:	Not reported
Trans 2 Name:	Not reported
TSDF EPA ID:	CAD044429835
Trans Name:	CLEAN HARBORS WILMINGTON LLC
TSDF Alt EPA ID:	Not reported
TSDF Alt Name:	Not reported
Waste Code Description:	352 - Other organic solids
RCRA Code:	Not reported
Meth Code:	H141 - Storage, Bulking, And/Or Transfer Off Site--No Treatment/Reovery (H010-H129) Or (H131-H135)
Quantity Tons:	0.0625
Waste Quantity:	125
Quantity Unit:	P
Additional Code 1:	Not reported
Additional Code 2:	Not reported

CHEVRON STATION NO 92149 (Continued) **1006805259**

Additional Code 3:	Not reported
Additional Code 4:	Not reported
Additional Code 5:	Not reported
Shipment Date:	20171113
Creation Date:	6/13/2018 18:31:31
Receipt Date:	20171127
Manifest ID:	011544675FLE
Trans EPA ID:	MAD039322250
Trans Name:	CLEAN HARBORS ENVIRONMENTAL SERVICES INC
Trans 2 EPA ID:	Not reported
Trans 2 Name:	Not reported
TSDF EPA ID:	CAD044429835
Trans Name:	CLEAN HARBORS WILMINGTON LLC
TSDF Alt EPA ID:	Not reported
TSDF Alt Name:	Not reported
Waste Code Description:	352 - Other organic solids
RCRA Code:	D018
Meth Code:	H141 - Storage, Bulking, And/Or Transfer Off Site--No Treatment/Reovery (H010-H129) Or (H131-H135)
Quantity Tons:	0.025
Waste Quantity:	50
Quantity Unit:	P
Additional Code 1:	Not reported
Additional Code 2:	Not reported
Additional Code 3:	Not reported
Additional Code 4:	Not reported
Additional Code 5:	Not reported
Shipment Date:	20170710
Creation Date:	6/20/2018 18:31:06
Receipt Date:	20170725
Manifest ID:	010225650FLE
Trans EPA ID:	MAD039322250
Trans Name:	CLEAN HARBORS ENVIRONMENTAL SERVICES INC
Trans 2 EPA ID:	Not reported
Trans 2 Name:	Not reported
TSDF EPA ID:	CAD044429835
Trans Name:	CLEAN HARBORS WILMINGTON LLC
TSDF Alt EPA ID:	Not reported
TSDF Alt Name:	Not reported
Waste Code Description:	352 - Other organic solids
RCRA Code:	D018
Meth Code:	H141 - Storage, Bulking, And/Or Transfer Off Site--No Treatment/Reovery (H010-H129) Or (H131-H135)
Quantity Tons:	0.025
Waste Quantity:	50
Quantity Unit:	P
Additional Code 1:	Not reported
Additional Code 2:	Not reported
Additional Code 3:	Not reported
Additional Code 4:	Not reported
Additional Code 5:	Not reported
Shipment Date:	20170710
Creation Date:	6/20/2018 18:31:06
Receipt Date:	20170725

CHEVRON STATION NO 92149 (Continued) **1006805259**

Manifest ID:	010225650FLE
Trans EPA ID:	MAD039322250
Trans Name:	CLEAN HARBORS ENVIRONMENTAL SERVICES INC
Trans 2 EPA ID:	Not reported
Trans 2 Name:	Not reported
TSDF EPA ID:	CAD044429835
Trans Name:	CLEAN HARBORS WILMINGTON LLC
TSDF Alt EPA ID:	Not reported
TSDF Alt Name:	Not reported
Waste Code Description:	352 - Other organic solids
RCRA Code:	Not reported
Meth Code:	H141 - Storage, Bulking, And/Or Transfer Off Site--No Treatment/Reovery (H010-H129) Or (H131-H135)
Quantity Tons:	0.025
Waste Quantity:	50
Quantity Unit:	P
Additional Code 1:	Not reported
Additional Code 2:	Not reported
Additional Code 3:	Not reported
Additional Code 4:	Not reported
Additional Code 5:	Not reported
Shipment Date:	20170710
Creation Date:	6/20/2018 18:31:06
Receipt Date:	20170725
Manifest ID:	010225650FLE
Trans EPA ID:	MAD039322250
Trans Name:	CLEAN HARBORS ENVIRONMENTAL SERVICES INC
Trans 2 EPA ID:	Not reported
Trans 2 Name:	Not reported
TSDF EPA ID:	CAD044429835
Trans Name:	CLEAN HARBORS WILMINGTON LLC
TSDF Alt EPA ID:	Not reported
TSDF Alt Name:	Not reported
Waste Code Description:	134 - Aqueous solution with <10% total organic residues
RCRA Code:	D018
Meth Code:	H141 - Storage, Bulking, And/Or Transfer Off Site--No Treatment/Reovery (H010-H129) Or (H131-H135)
Quantity Tons:	0.0425
Waste Quantity:	85
Quantity Unit:	P
Additional Code 1:	D001
Additional Code 2:	Not reported
Additional Code 3:	Not reported
Additional Code 4:	Not reported
Additional Code 5:	Not reported
Shipment Date:	20170426
Creation Date:	5/21/2018 18:33:13
Receipt Date:	20170426
Manifest ID:	010231428FLE
Trans EPA ID:	MAD039322250
Trans Name:	CLEAN HARBORS ENVIRONMENTAL SERVICE INC
Trans 2 EPA ID:	Not reported
Trans 2 Name:	Not reported
TSDF EPA ID:	CAD044429835
Trans Name:	CLEAN HARBORS WILMINGTON LLC

CHEVRON STATION NO 92149 (Continued) **1006805259**

TSDF Alt EPA ID:	Not reported
TSDF Alt Name:	Not reported
Waste Code Description:	352 - Other organic solids
RCRA Code:	Not reported
Meth Code:	H141 - Storage, Bulking, And/Or Transfer Off Site--No Treatment/Reovery (H010-H129) Or (H131-H135)
Quantity Tons:	0.04
Waste Quantity:	80
Quantity Unit:	P
Additional Code 1:	Not reported
Additional Code 2:	Not reported
Additional Code 3:	Not reported
Additional Code 4:	Not reported
Additional Code 5:	Not reported
Shipment Date:	20170206
Creation Date:	5/18/2017 18:32:03
Receipt Date:	20170206
Manifest ID:	010339433FLE
Trans EPA ID:	MAD039322250
Trans Name:	CLEAN HARBORS ENVIRONMENTAL SERVICES, INC.
Trans 2 EPA ID:	Not reported
Trans 2 Name:	Not reported
TSDF EPA ID:	CAD044429835
Trans Name:	CLEAN HARBORS OF WILMINGTON, LLC
TSDF Alt EPA ID:	Not reported
TSDF Alt Name:	Not reported
Waste Code Description:	134 - Aqueous solution with <10% total organic residues
RCRA Code:	D018
Meth Code:	H141 - Storage, Bulking, And/Or Transfer Off Site--No Treatment/Reovery (H010-H129) Or (H131-H135)
Quantity Tons:	0.025
Waste Quantity:	50
Quantity Unit:	P
Additional Code 1:	D001
Additional Code 2:	Not reported
Additional Code 3:	Not reported
Additional Code 4:	Not reported
Additional Code 5:	Not reported
Shipment Date:	20170206
Creation Date:	5/18/2017 18:32:03
Receipt Date:	20170206
Manifest ID:	010339433FLE
Trans EPA ID:	MAD039322250
Trans Name:	CLEAN HARBORS ENVIRONMENTAL SERVICES, INC.
Trans 2 EPA ID:	Not reported
Trans 2 Name:	Not reported
TSDF EPA ID:	CAD044429835
Trans Name:	CLEAN HARBORS OF WILMINGTON, LLC
TSDF Alt EPA ID:	Not reported
TSDF Alt Name:	Not reported
Waste Code Description:	352 - Other organic solids
RCRA Code:	D018
Meth Code:	H141 - Storage, Bulking, And/Or Transfer Off Site--No Treatment/Reovery (H010-H129) Or (H131-H135)
Quantity Tons:	0.0225

CHEVRON STATION NO 92149 (Continued) **1006805259**

Waste Quantity:	45
Quantity Unit:	P
Additional Code 1:	Not reported
Additional Code 2:	Not reported
Additional Code 3:	Not reported
Additional Code 4:	Not reported
Additional Code 5:	Not reported

Additional Info:

Year:	2011
Gen EPA ID:	CAR000125229
Shipment Date:	20110928
Creation Date:	12/9/2011 18:30:51
Receipt Date:	20110929
Manifest ID:	008883720JJK
Trans EPA ID:	CAR000172460
Trans Name:	ENVIRONMENTAL LOGISTICS INC
Trans 2 EPA ID:	Not reported
Trans 2 Name:	Not reported
TSDF EPA ID:	CAD982444481
Trans Name:	FILTER RECYCLING SERVICES INC
TSDF Alt EPA ID:	Not reported
TSDF Alt Name:	Not reported
Waste Code Description:	352 - Other organic solids
RCRA Code:	Not reported
Meth Code:	H129 - Other Treatment
Quantity Tons:	0.01
Waste Quantity:	20
Quantity Unit:	P
Additional Code 1:	Not reported
Additional Code 2:	Not reported
Additional Code 3:	Not reported
Additional Code 4:	Not reported
Additional Code 5:	Not reported
Shipment Date:	20110908
Creation Date:	6/4/2013 22:15:22
Receipt Date:	Not reported
Manifest ID:	008893914JJK
Trans EPA ID:	CAR000172460
Trans Name:	ENVIRONMENTAL LOGISTICS INC
Trans 2 EPA ID:	MAD039322250
Trans 2 Name:	CLEAN HARBORS ENVIRONMENTAL SERVICES
TSDF EPA ID:	CAD044429835
Trans Name:	CLEAN HARBORS ENVIRONMENTAL SERVICES
TSDF Alt EPA ID:	Not reported
TSDF Alt Name:	Not reported
Waste Code Description:	343 - Unspecified organic liquid mixture
RCRA Code:	D018
Meth Code:	- Not reported
Quantity Tons:	0.017
Waste Quantity:	5
Quantity Unit:	G
Additional Code 1:	D001
Additional Code 2:	Not reported
Additional Code 3:	Not reported

CHEVRON STATION NO 92149 (Continued) **1006805259**

Additional Code 4:	Not reported
Additional Code 5:	Not reported
Shipment Date:	20110908
Creation Date:	11/8/2011 18:30:12
Receipt Date:	20110909
Manifest ID:	008893913JJK
Trans EPA ID:	CAR000172460
Trans Name:	ENVIRONMENTAL LOGISTICS INC
Trans 2 EPA ID:	Not reported
Trans 2 Name:	Not reported
TSDF EPA ID:	CAD982444481
Trans Name:	FILTER RECYCLING SERVICES INC
TSDF Alt EPA ID:	Not reported
TSDF Alt Name:	Not reported
Waste Code Description:	352 - Other organic solids
RCRA Code:	Not reported
Meth Code:	H010 - Metals Recovery Including Retoring,Smelting,Chemicals,Ect
Quantity Tons:	0.015
Waste Quantity:	30
Quantity Unit:	P
Additional Code 1:	Not reported
Additional Code 2:	Not reported
Additional Code 3:	Not reported
Additional Code 4:	Not reported
Additional Code 5:	Not reported
Shipment Date:	20110908
Creation Date:	6/4/2013 22:15:22
Receipt Date:	Not reported
Manifest ID:	008893914JJK
Trans EPA ID:	CAR000172460
Trans Name:	ENVIRONMENTAL LOGISTICS INC
Trans 2 EPA ID:	MAD039322250
Trans 2 Name:	CLEAN HARBORS ENVIRONMENTAL SERVICES
TSDF EPA ID:	CAD044429835
Trans Name:	CLEAN HARBORS ENVIRONMENTAL SERVICES
TSDF Alt EPA ID:	Not reported
TSDF Alt Name:	Not reported
Waste Code Description:	223 - Unspecified oil-containing waste
RCRA Code:	D018
Meth Code:	- Not reported
Quantity Tons:	0.01
Waste Quantity:	20
Quantity Unit:	P
Additional Code 1:	Not reported
Additional Code 2:	Not reported
Additional Code 3:	Not reported
Additional Code 4:	Not reported
Additional Code 5:	Not reported
Shipment Date:	20110404
Creation Date:	5/31/2011 18:30:11
Receipt Date:	20110405
Manifest ID:	008108697JJK
Trans EPA ID:	CAR000172460
Trans Name:	ENVIRONMENTAL LOGISTICS INC

CHEVRON STATION NO 92149 (Continued) **1006805259**

Trans 2 EPA ID:	Not reported
Trans 2 Name:	Not reported
TSDF EPA ID:	CAD982444481
Trans Name:	FILTER RECYCLING SERVICES INC
TSDF Alt EPA ID:	Not reported
TSDF Alt Name:	Not reported
Waste Code Description:	352 - Other organic solids
RCRA Code:	Not reported
Meth Code:	H129 - Other Treatment
Quantity Tons:	0.0125
Waste Quantity:	25
Quantity Unit:	P
Additional Code 1:	Not reported
Additional Code 2:	Not reported
Additional Code 3:	Not reported
Additional Code 4:	Not reported
Additional Code 5:	Not reported

Shipment Date:	20110404
Creation Date:	10/1/2011 18:30:39
Receipt Date:	20110414
Manifest ID:	008108698JJK
Trans EPA ID:	CAR000172460
Trans Name:	ENVIRONMENTAL LOGISTICS INC
Trans 2 EPA ID:	MAD039322250
Trans 2 Name:	CLEAN HARBORS ENVIRONMENTAL SERVICES
TSDF EPA ID:	CAD044429835
Trans Name:	CLEAN HARBORS ENVIRONMENTAL SERVICES
TSDF Alt EPA ID:	Not reported
TSDF Alt Name:	Not reported
Waste Code Description:	343 - Unspecified organic liquid mixture
RCRA Code:	D018
Meth Code:	H141 - Storage, Bulking, And/Or Transfer Off Site--No Treatment/Reovery (H010-H129) Or (H131-H135)
Quantity Tons:	0.017
Waste Quantity:	5
Quantity Unit:	G
Additional Code 1:	D001
Additional Code 2:	Not reported
Additional Code 3:	Not reported
Additional Code 4:	Not reported
Additional Code 5:	Not reported

Shipment Date:	20110404
Creation Date:	10/1/2011 18:30:39
Receipt Date:	20110414
Manifest ID:	008108698JJK
Trans EPA ID:	CAR000172460
Trans Name:	ENVIRONMENTAL LOGISTICS INC
Trans 2 EPA ID:	MAD039322250
Trans 2 Name:	CLEAN HARBORS ENVIRONMENTAL SERVICES
TSDF EPA ID:	CAD044429835
Trans Name:	CLEAN HARBORS ENVIRONMENTAL SERVICES
TSDF Alt EPA ID:	Not reported
TSDF Alt Name:	Not reported
Waste Code Description:	223 - Unspecified oil-containing waste
RCRA Code:	D018

CHEVRON STATION NO 92149 (Continued) **1006805259**

Meth Code:	H141 - Storage, Bulking, And/Or Transfer Off Site--No Treatment/Reovery (H010-H129) Or (H131-H135)
Quantity Tons:	0.005
Waste Quantity:	10
Quantity Unit:	P
Additional Code 1:	Not reported
Additional Code 2:	Not reported
Additional Code 3:	Not reported
Additional Code 4:	Not reported
Additional Code 5:	Not reported
Shipment Date:	20110301
Creation Date:	4/22/2011 18:30:37
Receipt Date:	20110304
Manifest ID:	007288884JJK
Trans EPA ID:	CAR000209023
Trans Name:	CALIFORNIA HAZARDOUS SERVICES
Trans 2 EPA ID:	Not reported
Trans 2 Name:	Not reported
TSDF EPA ID:	CAD008302903
Trans Name:	VEOLIA ENVIRONMENTAL SERVICES
TSDF Alt EPA ID:	Not reported
TSDF Alt Name:	Not reported
Waste Code Description:	134 - Aqueous solution with <10% total organic residues
RCRA Code:	D018
Meth Code:	H039 - Other Recovery Of Reclamation For Reuse Including Acid Regeneration, Organics Recovery Ect
Quantity Tons:	0.231
Waste Quantity:	55
Quantity Unit:	G
Additional Code 1:	D001
Additional Code 2:	Not reported
Additional Code 3:	Not reported
Additional Code 4:	Not reported
Additional Code 5:	Not reported

Additional Info:

Year:	2006
Gen EPA ID:	CAR000125229
Shipment Date:	20061005
Creation Date:	3/30/2007 13:31:46
Receipt Date:	20061011
Manifest ID:	000880647JJK
Trans EPA ID:	CAR000152785
Trans Name:	CALIFORNIA HAZARDOUS SERVICES
Trans 2 EPA ID:	Not reported
Trans 2 Name:	Not reported
TSDF EPA ID:	CAD008302903
Trans Name:	VEOLIA ES TECHNICAL SOLUTIONS
TSDF Alt EPA ID:	Not reported
TSDF Alt Name:	Not reported
Waste Code Description:	134 - Aqueous solution with <10% total organic residues
RCRA Code:	D018
Meth Code:	H039 - Other Recovery Of Reclamation For Reuse Including Acid Regeneration, Organics Recovery Ect
Quantity Tons:	0.021

CHEVRON STATION NO 92149 (Continued) **1006805259**

Waste Quantity:	5
Quantity Unit:	G
Additional Code 1:	D001
Additional Code 2:	Not reported
Additional Code 3:	Not reported
Additional Code 4:	Not reported
Additional Code 5:	Not reported

Additional Info:

Year:	2013
Gen EPA ID:	CAR000125229
Shipment Date:	20131219
Creation Date:	3/18/2014 22:15:05
Receipt Date:	20131219
Manifest ID:	006110321FLE
Trans EPA ID:	MAD039322250
Trans Name:	CLEAN HARBORS ENVIRONMENTAL SERVICES INC
Trans 2 EPA ID:	Not reported
Trans 2 Name:	Not reported
TSDF EPA ID:	CAD044429835
Trans Name:	CLEAN HARBORS WILMINGTON LLC
TSDF Alt EPA ID:	Not reported
TSDF Alt Name:	Not reported
Waste Code Description:	352 - Other organic solids
RCRA Code:	Not reported
Meth Code:	H141 - Storage, Bulking, And/Or Transfer Off Site--No Treatment/Reovery (H010-H129) Or (H131-H135)
Quantity Tons:	0.02
Waste Quantity:	40
Quantity Unit:	P
Additional Code 1:	Not reported
Additional Code 2:	Not reported
Additional Code 3:	Not reported
Additional Code 4:	Not reported
Additional Code 5:	Not reported
Shipment Date:	20131219
Creation Date:	3/18/2014 22:15:05
Receipt Date:	20131219
Manifest ID:	006110321FLE
Trans EPA ID:	MAD039322250
Trans Name:	CLEAN HARBORS ENVIRONMENTAL SERVICES INC
Trans 2 EPA ID:	Not reported
Trans 2 Name:	Not reported
TSDF EPA ID:	CAD044429835
Trans Name:	CLEAN HARBORS WILMINGTON LLC
TSDF Alt EPA ID:	Not reported
TSDF Alt Name:	Not reported
Waste Code Description:	352 - Other organic solids
RCRA Code:	D018
Meth Code:	H141 - Storage, Bulking, And/Or Transfer Off Site--No Treatment/Reovery (H010-H129) Or (H131-H135)
Quantity Tons:	0.025
Waste Quantity:	50
Quantity Unit:	P
Additional Code 1:	Not reported

CHEVRON STATION NO 92149 (Continued) **1006805259**

Additional Code 2:	Not reported
Additional Code 3:	Not reported
Additional Code 4:	Not reported
Additional Code 5:	Not reported
Shipment Date:	20131007
Creation Date:	11/29/2013 22:15:14
Receipt Date:	20131008
Manifest ID:	006967690FLE
Trans EPA ID:	MAD039322250
Trans Name:	CLEAN HARBORS ENVIRONMENTAL SERVICES INC
Trans 2 EPA ID:	Not reported
Trans 2 Name:	Not reported
TSDF EPA ID:	CAD044429835
Trans Name:	CLEAN HARBORS WILMINGTON LLC
TSDF Alt EPA ID:	Not reported
TSDF Alt Name:	Not reported
Waste Code Description:	134 - Aqueous solution with <10% total organic residues
RCRA Code:	D018
Meth Code:	H141 - Storage, Bulking, And/Or Transfer Off Site--No Treatment/Reovery (H010-H129) Or (H131-H135)
Quantity Tons:	0.0225
Waste Quantity:	45
Quantity Unit:	P
Additional Code 1:	D001
Additional Code 2:	Not reported
Additional Code 3:	Not reported
Additional Code 4:	Not reported
Additional Code 5:	Not reported
Shipment Date:	20131007
Creation Date:	11/29/2013 22:15:14
Receipt Date:	20131008
Manifest ID:	006967690FLE
Trans EPA ID:	MAD039322250
Trans Name:	CLEAN HARBORS ENVIRONMENTAL SERVICES INC
Trans 2 EPA ID:	Not reported
Trans 2 Name:	Not reported
TSDF EPA ID:	CAD044429835
Trans Name:	CLEAN HARBORS WILMINGTON LLC
TSDF Alt EPA ID:	Not reported
TSDF Alt Name:	Not reported
Waste Code Description:	352 - Other organic solids
RCRA Code:	Not reported
Meth Code:	H141 - Storage, Bulking, And/Or Transfer Off Site--No Treatment/Reovery (H010-H129) Or (H131-H135)
Quantity Tons:	0.0175
Waste Quantity:	35
Quantity Unit:	P
Additional Code 1:	Not reported
Additional Code 2:	Not reported
Additional Code 3:	Not reported
Additional Code 4:	Not reported
Additional Code 5:	Not reported
Shipment Date:	20131007
Creation Date:	11/29/2013 22:15:14

CHEVRON STATION NO 92149 (Continued) **1006805259**

Receipt Date:	20131008
Manifest ID:	006967690FLE
Trans EPA ID:	MAD039322250
Trans Name:	CLEAN HARBORS ENVIRONMENTAL SERVICES INC
Trans 2 EPA ID:	Not reported
Trans 2 Name:	Not reported
TSDF EPA ID:	CAD044429835
Trans Name:	CLEAN HARBORS WILMINGTON LLC
TSDF Alt EPA ID:	Not reported
TSDF Alt Name:	Not reported
Waste Code Description:	352 - Other organic solids
RCRA Code:	D018
Meth Code:	H141 - Storage, Bulking, And/Or Transfer Off Site--No Treatment/Reovery (H010-H129) Or (H131-H135)
Quantity Tons:	0.01
Waste Quantity:	20
Quantity Unit:	P
Additional Code 1:	Not reported
Additional Code 2:	Not reported
Additional Code 3:	Not reported
Additional Code 4:	Not reported
Additional Code 5:	Not reported
Shipment Date:	20130920
Creation Date:	11/7/2013 22:15:06
Receipt Date:	20130923
Manifest ID:	006104639FLE
Trans EPA ID:	MAD039322250
Trans Name:	CLEAN HARBORS ENVIRONMENTAL SERVICES INC
Trans 2 EPA ID:	Not reported
Trans 2 Name:	Not reported
TSDF EPA ID:	CAD044429835
Trans Name:	CLEAN HARBORS WILMINGTON LLC
TSDF Alt EPA ID:	Not reported
TSDF Alt Name:	Not reported
Waste Code Description:	352 - Other organic solids
RCRA Code:	D018
Meth Code:	H141 - Storage, Bulking, And/Or Transfer Off Site--No Treatment/Reovery (H010-H129) Or (H131-H135)
Quantity Tons:	0.03
Waste Quantity:	60
Quantity Unit:	P
Additional Code 1:	Not reported
Additional Code 2:	Not reported
Additional Code 3:	Not reported
Additional Code 4:	Not reported
Additional Code 5:	Not reported
Shipment Date:	20130920
Creation Date:	11/7/2013 22:15:06
Receipt Date:	20130923
Manifest ID:	006104633FLE
Trans EPA ID:	MAD039322250
Trans Name:	CLEAN HARBORS ENVIRONMENTAL SERVICES INC
Trans 2 EPA ID:	Not reported
Trans 2 Name:	Not reported
TSDF EPA ID:	CAD044429835

CHEVRON STATION NO 92149 (Continued) **1006805259**

Trans Name:	CLEAN HARBORS WILMINGTON LLC
TSDF Alt EPA ID:	Not reported
TSDF Alt Name:	Not reported
Waste Code Description:	352 - Other organic solids
RCRA Code:	Not reported
Meth Code:	H141 - Storage, Bulking, And/Or Transfer Off Site--No Treatment/Reovery (H010-H129) Or (H131-H135)
Quantity Tons:	0.045
Waste Quantity:	90
Quantity Unit:	P
Additional Code 1:	Not reported
Additional Code 2:	Not reported
Additional Code 3:	Not reported
Additional Code 4:	Not reported
Additional Code 5:	Not reported
Shipment Date:	20130909
Creation Date:	11/4/2013 22:15:04
Receipt Date:	20130910
Manifest ID:	006107940FLE
Trans EPA ID:	MAD039322250
Trans Name:	CLEAN HARBORS ENVIRONMENTAL SERVICES INC
Trans 2 EPA ID:	Not reported
Trans 2 Name:	Not reported
TSDF EPA ID:	CAD044429835
Trans Name:	CLEAN HARBORS WILMINGTON LLC
TSDF Alt EPA ID:	Not reported
TSDF Alt Name:	Not reported
Waste Code Description:	352 - Other organic solids
RCRA Code:	Not reported
Meth Code:	H141 - Storage, Bulking, And/Or Transfer Off Site--No Treatment/Reovery (H010-H129) Or (H131-H135)
Quantity Tons:	0.075
Waste Quantity:	150
Quantity Unit:	P
Additional Code 1:	Not reported
Additional Code 2:	Not reported
Additional Code 3:	Not reported
Additional Code 4:	Not reported
Additional Code 5:	Not reported
Shipment Date:	20130717
Creation Date:	9/22/2013 22:15:19
Receipt Date:	20130718
Manifest ID:	006106185FLE
Trans EPA ID:	MAD039322250
Trans Name:	CLEAN HARBORS ENVIRONMENTAL SERVICES INC
Trans 2 EPA ID:	Not reported
Trans 2 Name:	Not reported
TSDF EPA ID:	CAD044429835
Trans Name:	CLEAN HARBORS WILMINGTON LLC
TSDF Alt EPA ID:	Not reported
TSDF Alt Name:	Not reported
Waste Code Description:	352 - Other organic solids
RCRA Code:	Not reported
Meth Code:	H141 - Storage, Bulking, And/Or Transfer Off Site--No Treatment/Reovery (H010-H129) Or (H131-H135)

CHEVRON STATION NO 92149 (Continued) **1006805259**

Quantity Tons:	0.0625
Waste Quantity:	125
Quantity Unit:	P
Additional Code 1:	Not reported
Additional Code 2:	Not reported
Additional Code 3:	Not reported
Additional Code 4:	Not reported
Additional Code 5:	Not reported
Shipment Date:	20130613
Creation Date:	9/5/2013 22:15:31
Receipt Date:	20130614
Manifest ID:	006070035FLE
Trans EPA ID:	MAD039322250
Trans Name:	CLEAN HARBORS ENVIRONMENTAL SERVICES INC
Trans 2 EPA ID:	Not reported
Trans 2 Name:	Not reported
TSDF EPA ID:	CAD044429835
Trans Name:	CLEAN HARBORS WILMINGTON LLC
TSDF Alt EPA ID:	Not reported
TSDF Alt Name:	Not reported
Waste Code Description:	352 - Other organic solids
RCRA Code:	Not reported
Meth Code:	H141 - Storage, Bulking, And/Or Transfer Off Site--No Treatment/Reovery (H010-H129) Or (H131-H135)
Quantity Tons:	0.0575
Waste Quantity:	115
Quantity Unit:	P
Additional Code 1:	Not reported
Additional Code 2:	Not reported
Additional Code 3:	Not reported
Additional Code 4:	Not reported
Additional Code 5:	Not reported

Additional Info:

Year:	2016
Gen EPA ID:	CAR000125229
Shipment Date:	20151209
Creation Date:	3/5/2016 22:15:15
Receipt Date:	20151209
Manifest ID:	009016939FLE
Trans EPA ID:	MAD039322250
Trans Name:	CLEAN HARBORS ENVIRONMENTAL SERVICE INC
Trans 2 EPA ID:	Not reported
Trans 2 Name:	Not reported
TSDF EPA ID:	CAD044429835
Trans Name:	CLEAN HARBORS WILMINGTON LLC
TSDF Alt EPA ID:	Not reported
TSDF Alt Name:	Not reported
Waste Code Description:	352 - Other organic solids
RCRA Code:	Not reported
Meth Code:	H141 - Storage, Bulking, And/Or Transfer Off Site--No Treatment/Reovery (H010-H129) Or (H131-H135)
Quantity Tons:	0.02
Waste Quantity:	40
Quantity Unit:	P

CHEVRON STATION NO 92149 (Continued) **1006805259**

Additional Code 1:	Not reported
Additional Code 2:	Not reported
Additional Code 3:	Not reported
Additional Code 4:	Not reported
Additional Code 5:	Not reported
Shipment Date:	20151102
Creation Date:	1/21/2016 22:16:16
Receipt Date:	20151102
Manifest ID:	008828710FLE
Trans EPA ID:	MAD039322250
Trans Name:	CLEAN HARBORS ENVIRONMENTAL SERVICE INC
Trans 2 EPA ID:	Not reported
Trans 2 Name:	Not reported
TSDF EPA ID:	CAD044429835
Trans Name:	CLEAN HARBORS WILMINGTON LLC
TSDF Alt EPA ID:	Not reported
TSDF Alt Name:	Not reported
Waste Code Description:	352 - Other organic solids
RCRA Code:	D018
Meth Code:	H141 - Storage, Bulking, And/Or Transfer Off Site--No Treatment/Reovery (H010-H129) Or (H131-H135)
Quantity Tons:	0.02
Waste Quantity:	40
Quantity Unit:	P
Additional Code 1:	Not reported
Additional Code 2:	Not reported
Additional Code 3:	Not reported
Additional Code 4:	Not reported
Additional Code 5:	Not reported
Shipment Date:	20151102
Creation Date:	1/21/2016 22:16:16
Receipt Date:	20151102
Manifest ID:	008828710FLE
Trans EPA ID:	MAD039322250
Trans Name:	CLEAN HARBORS ENVIRONMENTAL SERVICE INC
Trans 2 EPA ID:	Not reported
Trans 2 Name:	Not reported
TSDF EPA ID:	CAD044429835
Trans Name:	CLEAN HARBORS WILMINGTON LLC
TSDF Alt EPA ID:	Not reported
TSDF Alt Name:	Not reported
Waste Code Description:	134 - Aqueous solution with <10% total organic residues
RCRA Code:	D018
Meth Code:	H141 - Storage, Bulking, And/Or Transfer Off Site--No Treatment/Reovery (H010-H129) Or (H131-H135)
Quantity Tons:	0.015
Waste Quantity:	30
Quantity Unit:	P
Additional Code 1:	D001
Additional Code 2:	Not reported
Additional Code 3:	Not reported
Additional Code 4:	Not reported
Additional Code 5:	Not reported
Shipment Date:	20151026

CHEVRON STATION NO 92149 (Continued) **1006805259**

Creation Date:	12/22/2015 22:15:07
Receipt Date:	20151026
Manifest ID:	008302817FLE
Trans EPA ID:	MAD039322250
Trans Name:	CLEAN HARBORS ENVIRONMENTAL SERVICE INC
Trans 2 EPA ID:	Not reported
Trans 2 Name:	Not reported
TSDF EPA ID:	CAD044429835
Trans Name:	CLEAN HARBORS WILMINGTON LLC
TSDF Alt EPA ID:	Not reported
TSDF Alt Name:	Not reported
Waste Code Description:	352 - Other organic solids
RCRA Code:	Not reported
Meth Code:	H141 - Storage, Bulking, And/Or Transfer Off Site--No Treatment/Reovery (H010-H129) Or (H131-H135)
Quantity Tons:	0.035
Waste Quantity:	70
Quantity Unit:	P
Additional Code 1:	Not reported
Additional Code 2:	Not reported
Additional Code 3:	Not reported
Additional Code 4:	Not reported
Additional Code 5:	Not reported
Shipment Date:	20151026
Creation Date:	12/22/2015 22:15:07
Receipt Date:	20151026
Manifest ID:	008302816FLE
Trans EPA ID:	MAD039322250
Trans Name:	CLEAN HARBORS ENVIRONMENTAL SERVICE INC
Trans 2 EPA ID:	Not reported
Trans 2 Name:	Not reported
TSDF EPA ID:	CAD044429835
Trans Name:	CLEAN HARBORS WILMINGTON LLC
TSDF Alt EPA ID:	Not reported
TSDF Alt Name:	Not reported
Waste Code Description:	134 - Aqueous solution with <10% total organic residues
RCRA Code:	D018
Meth Code:	H141 - Storage, Bulking, And/Or Transfer Off Site--No Treatment/Reovery (H010-H129) Or (H131-H135)
Quantity Tons:	0.025
Waste Quantity:	50
Quantity Unit:	P
Additional Code 1:	D001
Additional Code 2:	Not reported
Additional Code 3:	Not reported
Additional Code 4:	Not reported
Additional Code 5:	Not reported
Shipment Date:	20150813
Creation Date:	10/14/2015 22:15:09
Receipt Date:	20150814
Manifest ID:	008819888FLE
Trans EPA ID:	MAD039322250
Trans Name:	CLEAN HARBORS ENVIRONMENTAL SERVICES INC
Trans 2 EPA ID:	Not reported
Trans 2 Name:	Not reported

CHEVRON STATION NO 92149 (Continued) **1006805259**

TSDF EPA ID:	CAD044429835
Trans Name:	CLEAN HARBORS WILMINGTON LLC
TSDF Alt EPA ID:	Not reported
TSDF Alt Name:	Not reported
Waste Code Description:	352 - Other organic solids
RCRA Code:	Not reported
Meth Code:	H141 - Storage, Bulking, And/Or Transfer Off Site--No Treatment/Reovery (H010-H129) Or (H131-H135)
Quantity Tons:	0.0325
Waste Quantity:	65
Quantity Unit:	P
Additional Code 1:	Not reported
Additional Code 2:	Not reported
Additional Code 3:	Not reported
Additional Code 4:	Not reported
Additional Code 5:	Not reported
Shipment Date:	20150729
Creation Date:	9/11/2015 22:15:55
Receipt Date:	20150729
Manifest ID:	008819578FLE
Trans EPA ID:	MAD039322250
Trans Name:	CLEAN HARBORS ENVIRONMENTAL SERVICES INC
Trans 2 EPA ID:	Not reported
Trans 2 Name:	Not reported
TSDF EPA ID:	CAD044429835
Trans Name:	CLEAN HARBORS WILMINGTON LLC
TSDF Alt EPA ID:	Not reported
TSDF Alt Name:	Not reported
Waste Code Description:	352 - Other organic solids
RCRA Code:	D018
Meth Code:	H141 - Storage, Bulking, And/Or Transfer Off Site--No Treatment/Reovery (H010-H129) Or (H131-H135)
Quantity Tons:	0.06
Waste Quantity:	120
Quantity Unit:	P
Additional Code 1:	Not reported
Additional Code 2:	Not reported
Additional Code 3:	Not reported
Additional Code 4:	Not reported
Additional Code 5:	Not reported
Shipment Date:	20150608
Creation Date:	8/20/2015 22:15:27
Receipt Date:	20150608
Manifest ID:	008318817FLE
Trans EPA ID:	MAD039322250
Trans Name:	CLEAN HARBORS ENVIRONMENTAL SERVICES INC
Trans 2 EPA ID:	Not reported
Trans 2 Name:	Not reported
TSDF EPA ID:	CAD044429835
Trans Name:	CLEAN HARBORS WILMINGTON LLC
TSDF Alt EPA ID:	Not reported
TSDF Alt Name:	Not reported
Waste Code Description:	352 - Other organic solids
RCRA Code:	D018
Meth Code:	H141 - Storage, Bulking, And/Or Transfer Off Site--No

CHEVRON STATION NO 92149 (Continued) **1006805259**

	Treatment/Reovery (H010-H129) Or (H131-H135)
Quantity Tons:	0.0175
Waste Quantity:	35
Quantity Unit:	P
Additional Code 1:	Not reported
Additional Code 2:	Not reported
Additional Code 3:	Not reported
Additional Code 4:	Not reported
Additional Code 5:	Not reported
Shipment Date:	20150608
Creation Date:	8/20/2015 22:15:27
Receipt Date:	20150608
Manifest ID:	008318817FLE
Trans EPA ID:	MAD039322250
Trans Name:	CLEAN HARBORS ENVIRONMENTAL SERVICES INC
Trans 2 EPA ID:	Not reported
Trans 2 Name:	Not reported
TSDF EPA ID:	CAD044429835
Trans Name:	CLEAN HARBORS WILMINGTON LLC
TSDF Alt EPA ID:	Not reported
TSDF Alt Name:	Not reported
Waste Code Description:	134 - Aqueous solution with <10% total organic residues
RCRA Code:	D018
Meth Code:	H141 - Storage, Bulking, And/Or Transfer Off Site--No Treatment/Reovery (H010-H129) Or (H131-H135)
Quantity Tons:	0.01
Waste Quantity:	20
Quantity Unit:	P
Additional Code 1:	D001
Additional Code 2:	Not reported
Additional Code 3:	Not reported
Additional Code 4:	Not reported
Additional Code 5:	Not reported
Shipment Date:	20150608
Creation Date:	8/20/2015 22:15:27
Receipt Date:	20150608
Manifest ID:	008318817FLE
Trans EPA ID:	MAD039322250
Trans Name:	CLEAN HARBORS ENVIRONMENTAL SERVICES INC
Trans 2 EPA ID:	Not reported
Trans 2 Name:	Not reported
TSDF EPA ID:	CAD044429835
Trans Name:	CLEAN HARBORS WILMINGTON LLC
TSDF Alt EPA ID:	Not reported
TSDF Alt Name:	Not reported
Waste Code Description:	352 - Other organic solids
RCRA Code:	Not reported
Meth Code:	H141 - Storage, Bulking, And/Or Transfer Off Site--No Treatment/Reovery (H010-H129) Or (H131-H135)
Quantity Tons:	0.0125
Waste Quantity:	25
Quantity Unit:	P
Additional Code 1:	Not reported
Additional Code 2:	Not reported
Additional Code 3:	Not reported

CHEVRON STATION NO 92149 (Continued) **1006805259**

Additional Code 4: Not reported
Additional Code 5: Not reported

Additional Info:
Year: 2012
Gen EPA ID: CAR000125229

Shipment Date: 20121219
Creation Date: 2/17/2013 22:15:06
Receipt Date: 20121220
Manifest ID: 010608955JJK
Trans EPA ID: CAR000172460
Trans Name: ENVIRONMENTAL LOGISTICS INC
Trans 2 EPA ID: Not reported
Trans 2 Name: Not reported
TSDF EPA ID: CAD982444481
Trans Name: FILTER RECYCLING SERVICES INC
TSDF Alt EPA ID: Not reported
TSDF Alt Name: Not reported
Waste Code Description: 352 - Other organic solids
RCRA Code: Not reported
Meth Code: H010 - Metals Recovery Including Retoring,Smelting,Chemicals,Ect
Quantity Tons: 0.025
Waste Quantity: 50
Quantity Unit: P
Additional Code 1: Not reported
Additional Code 2: Not reported
Additional Code 3: Not reported
Additional Code 4: Not reported
Additional Code 5: Not reported

Shipment Date: 20121219
Creation Date: 3/15/2013 22:15:33
Receipt Date: 20130107
Manifest ID: 010608956JJK
Trans EPA ID: CAR000172460
Trans Name: ENVIRONMENTAL LOGISTICS INC
Trans 2 EPA ID: MAD039322250
Trans 2 Name: CLEAN HARBORS ENVIRONMENTAL SERVICES
TSDF EPA ID: CAD044429835
Trans Name: CLEAN HARBORS WILMINGTON LLC
TSDF Alt EPA ID: Not reported
TSDF Alt Name: Not reported
Waste Code Description: 343 - Unspecified organic liquid mixture
RCRA Code: D018
Meth Code: H141 - Storage, Bulking, And/Or Transfer Off Site--No Treatment/Reovery (H010-H129) Or (H131-H135)
Quantity Tons: 0.0034
Waste Quantity: 1
Quantity Unit: G
Additional Code 1: D001
Additional Code 2: Not reported
Additional Code 3: Not reported
Additional Code 4: Not reported
Additional Code 5: Not reported

Shipment Date: 20121219

CHEVRON STATION NO 92149 (Continued) **1006805259**

Creation Date:	3/15/2013 22:15:33
Receipt Date:	20130107
Manifest ID:	010608956JJK
Trans EPA ID:	CAR000172460
Trans Name:	ENVIRONMENTAL LOGISTICS INC
Trans 2 EPA ID:	MAD039322250
Trans 2 Name:	CLEAN HARBORS ENVIRONMENTAL SERVICES
TSDF EPA ID:	CAD044429835
Trans Name:	CLEAN HARBORS WILMINGTON LLC
TSDF Alt EPA ID:	Not reported
TSDF Alt Name:	Not reported
Waste Code Description:	223 - Unspecified oil-containing waste
RCRA Code:	D018
Meth Code:	H141 - Storage, Bulking, And/Or Transfer Off Site--No Treatment/Reovery (H010-H129) Or (H131-H135)
Quantity Tons:	0.015
Waste Quantity:	30
Quantity Unit:	P
Additional Code 1:	Not reported
Additional Code 2:	Not reported
Additional Code 3:	Not reported
Additional Code 4:	Not reported
Additional Code 5:	Not reported
Shipment Date:	20121019
Creation Date:	2/15/2013 22:15:28
Receipt Date:	20121105
Manifest ID:	010615302JJK
Trans EPA ID:	CAR000172460
Trans Name:	ENVIRONMENTAL LOGISTICS INC
Trans 2 EPA ID:	MAD039322250
Trans 2 Name:	CLEAN HARBORS ENVIRONMENTAL SERVICES
TSDF EPA ID:	CAD044429835
Trans Name:	CLEAN HARBORS WILMINGTON LLC
TSDF Alt EPA ID:	Not reported
TSDF Alt Name:	Not reported
Waste Code Description:	343 - Unspecified organic liquid mixture
RCRA Code:	D018
Meth Code:	H141 - Storage, Bulking, And/Or Transfer Off Site--No Treatment/Reovery (H010-H129) Or (H131-H135)
Quantity Tons:	0.85
Waste Quantity:	250
Quantity Unit:	G
Additional Code 1:	D001
Additional Code 2:	Not reported
Additional Code 3:	Not reported
Additional Code 4:	Not reported
Additional Code 5:	Not reported
Shipment Date:	20121016
Creation Date:	12/6/2012 22:15:54
Receipt Date:	20121017
Manifest ID:	010615231JJK
Trans EPA ID:	CAR000172460
Trans Name:	ENVIRONMENTAL LOGISTICS INC
Trans 2 EPA ID:	Not reported
Trans 2 Name:	Not reported

CHEVRON STATION NO 92149 (Continued) **1006805259**

TSDF EPA ID:	CAD982444481
Trans Name:	FILTER RECYCLING SERVICES INC
TSDF Alt EPA ID:	Not reported
TSDF Alt Name:	Not reported
Waste Code Description:	352 - Other organic solids
RCRA Code:	Not reported
Meth Code:	H141 - Storage, Bulking, And/Or Transfer Off Site--No Treatment/Reovery (H010-H129) Or (H131-H135)
Quantity Tons:	0.05
Waste Quantity:	100
Quantity Unit:	P
Additional Code 1:	Not reported
Additional Code 2:	Not reported
Additional Code 3:	Not reported
Additional Code 4:	Not reported
Additional Code 5:	Not reported
Shipment Date:	20120821
Creation Date:	10/10/2012 22:15:09
Receipt Date:	20120821
Manifest ID:	010387903JJK
Trans EPA ID:	CAR000172460
Trans Name:	ENVIRONMENTAL LOGISTICS INC
Trans 2 EPA ID:	Not reported
Trans 2 Name:	Not reported
TSDF EPA ID:	CAD982444481
Trans Name:	FILTER RECYCLING SERVICES INC
TSDF Alt EPA ID:	Not reported
TSDF Alt Name:	Not reported
Waste Code Description:	352 - Other organic solids
RCRA Code:	Not reported
Meth Code:	H010 - Metals Recovery Including Retoring,Smelting,Chemicals,Ect
Quantity Tons:	0.0425
Waste Quantity:	85
Quantity Unit:	P
Additional Code 1:	Not reported
Additional Code 2:	Not reported
Additional Code 3:	Not reported
Additional Code 4:	Not reported
Additional Code 5:	Not reported
Shipment Date:	20120615
Creation Date:	6/24/2015 10:18:59
Receipt Date:	20120628
Manifest ID:	009944839JJK
Trans EPA ID:	CAR000172460
Trans Name:	ENVIRONMENTAL LOGISTICS INC
Trans 2 EPA ID:	MAD039322250
Trans 2 Name:	CLEAN HARBORS ENVIRONMENTAL SERVICES
TSDF EPA ID:	CAD044429835
Trans Name:	CLEAN HARBORS ENVIRONMENTAL SERVICES
TSDF Alt EPA ID:	Not reported
TSDF Alt Name:	Not reported
Waste Code Description:	223 - Unspecified oil-containing waste
RCRA Code:	D018
Meth Code:	H141 - Storage, Bulking, And/Or Transfer Off Site--No Treatment/Reovery (H010-H129) Or (H131-H135)

CHEVRON STATION NO 92149 (Continued) **1006805259**

Quantity Tons:	0.0075
Waste Quantity:	15
Quantity Unit:	P
Additional Code 1:	Not reported
Additional Code 2:	Not reported
Additional Code 3:	Not reported
Additional Code 4:	Not reported
Additional Code 5:	Not reported
Shipment Date:	20120615
Creation Date:	9/17/2012 22:15:21
Receipt Date:	20120618
Manifest ID:	009944838JJK
Trans EPA ID:	CAR000172460
Trans Name:	ENVIRONMENTAL LOGISTICS INC
Trans 2 EPA ID:	Not reported
Trans 2 Name:	Not reported
TSDF EPA ID:	CAD982444481
Trans Name:	FILTER RECYCLING SERVICES INC
TSDF Alt EPA ID:	Not reported
TSDF Alt Name:	Not reported
Waste Code Description:	352 - Other organic solids
RCRA Code:	Not reported
Meth Code:	H010 - Metals Recovery Including Retoring,Smelting,Chemicals,Ect
Quantity Tons:	0.0375
Waste Quantity:	75
Quantity Unit:	P
Additional Code 1:	Not reported
Additional Code 2:	Not reported
Additional Code 3:	Not reported
Additional Code 4:	Not reported
Additional Code 5:	Not reported
Shipment Date:	20120615
Creation Date:	6/24/2015 10:18:59
Receipt Date:	20120628
Manifest ID:	009944839JJK
Trans EPA ID:	CAR000172460
Trans Name:	ENVIRONMENTAL LOGISTICS INC
Trans 2 EPA ID:	MAD039322250
Trans 2 Name:	CLEAN HARBORS ENVIRONMENTAL SERVICES
TSDF EPA ID:	CAD044429835
Trans Name:	CLEAN HARBORS ENVIRONMENTAL SERVICES
TSDF Alt EPA ID:	Not reported
TSDF Alt Name:	Not reported
Waste Code Description:	134 - Aqueous solution with <10% total organic residues
RCRA Code:	D018
Meth Code:	H141 - Storage, Bulking, And/Or Transfer Off Site--No Treatment/Reovery (H010-H129) Or (H131-H135)
Quantity Tons:	0.042
Waste Quantity:	10
Quantity Unit:	G
Additional Code 1:	D001
Additional Code 2:	Not reported
Additional Code 3:	Not reported
Additional Code 4:	Not reported
Additional Code 5:	Not reported

CHEVRON STATION NO 92149 (Continued) **1006805259**

Shipment Date:	20120323
Creation Date:	5/30/2012 20:30:19
Receipt Date:	20120406
Manifest ID:	009503437JJK
Trans EPA ID:	CAR000172460
Trans Name:	ENVIRONMENTAL LOGISTICS INC
Trans 2 EPA ID:	MAD039322250
Trans 2 Name:	CLEAN HARBORS ENVIRONMENTAL SERVICES
TSDF EPA ID:	CAD044429835
Trans Name:	CLEAN HARBORS ENVIRONMENTAL SERVICES
TSDF Alt EPA ID:	Not reported
TSDF Alt Name:	Not reported
Waste Code Description:	223 - Unspecified oil-containing waste
RCRA Code:	D018
Meth Code:	H141 - Storage, Bulking, And/Or Transfer Off Site--No Treatment/Reovery (H010-H129) Or (H131-H135)
Quantity Tons:	0.025
Waste Quantity:	50
Quantity Unit:	P
Additional Code 1:	Not reported
Additional Code 2:	Not reported
Additional Code 3:	Not reported
Additional Code 4:	Not reported
Additional Code 5:	Not reported

Additional Info:

Year:	2005
Gen EPA ID:	CAR000125229

Shipment Date:	20051129
Creation Date:	1/4/2007 18:30:12
Receipt Date:	20051130
Manifest ID:	24858817
Trans EPA ID:	CAD982444481
Trans Name:	FILTER RECYCLING SERVICES INC
Trans 2 EPA ID:	Not reported
Trans 2 Name:	Not reported
TSDF EPA ID:	CAD982444481
Trans Name:	FILTER RECYCLING SERVICES INC
TSDF Alt EPA ID:	CAD982444481
TSDF Alt Name:	Not reported
Waste Code Description:	352 - Other organic solids
RCRA Code:	Not reported
Meth Code:	R01 - Recycler
Quantity Tons:	0.04
Waste Quantity:	80
Quantity Unit:	P
Additional Code 1:	Not reported
Additional Code 2:	Not reported
Additional Code 3:	Not reported
Additional Code 4:	Not reported
Additional Code 5:	Not reported

Shipment Date:	20050427
Creation Date:	8/24/2005 7:27:35
Receipt Date:	20050428
Manifest ID:	24404520

CHEVRON STATION NO 92149 (Continued) **1006805259**

Trans EPA ID:	CAD982444481
Trans Name:	FILTER RECYCLING SERVICES INC
Trans 2 EPA ID:	Not reported
Trans 2 Name:	Not reported
TSDF EPA ID:	CAD982444481
Trans Name:	FILTER RECYCLING SERVICES INC
TSDF Alt EPA ID:	CAD982444481
TSDF Alt Name:	Not reported
Waste Code Description:	- Not reported
RCRA Code:	Not reported
Meth Code:	- Not reported
Quantity Tons:	Not reported
Waste Quantity:	Not reported
Quantity Unit:	Not reported
Additional Code 1:	Not reported
Additional Code 2:	Not reported
Additional Code 3:	Not reported
Additional Code 4:	Not reported
Additional Code 5:	Not reported

Shipment Date:	20050427
Creation Date:	8/24/2005 7:27:35
Receipt Date:	20050428
Manifest ID:	24404520
Trans EPA ID:	CAD982444481
Trans Name:	FILTER RECYCLING SERVICES INC
Trans 2 EPA ID:	Not reported
Trans 2 Name:	Not reported
TSDF EPA ID:	CAD982444481
Trans Name:	FILTER RECYCLING SERVICES INC
TSDF Alt EPA ID:	CAD982444481
TSDF Alt Name:	Not reported
Waste Code Description:	352 - Other organic solids
RCRA Code:	NONE
Meth Code:	R01 - Recycler
Quantity Tons:	0.05
Waste Quantity:	100
Quantity Unit:	P
Additional Code 1:	Not reported
Additional Code 2:	Not reported
Additional Code 3:	Not reported
Additional Code 4:	Not reported
Additional Code 5:	Not reported

Shipment Date:	20050414
Creation Date:	6/9/2005 18:31:04
Receipt Date:	20050419
Manifest ID:	24330515
Trans EPA ID:	CAR000152785
Trans Name:	CALIFORNIA HAZARDOUS SERVICES
Trans 2 EPA ID:	Not reported
Trans 2 Name:	Not reported
TSDF EPA ID:	CAD008302903
Trans Name:	ONYX ENVIRONMENTAL SERVICES
TSDF Alt EPA ID:	CAD008302903
TSDF Alt Name:	Not reported
Waste Code Description:	134 - Aqueous solution with <10% total organic residues

CHEVRON STATION NO 92149 (Continued) **1006805259**

RCRA Code:	D001
Meth Code:	R01 - Recycler
Quantity Tons:	0.1008
Waste Quantity:	24
Quantity Unit:	G
Additional Code 1:	Not reported
Additional Code 2:	Not reported
Additional Code 3:	Not reported
Additional Code 4:	Not reported
Additional Code 5:	Not reported

Additional Info:

Year:	2004
Gen EPA ID:	CAR000125229
Shipment Date:	20040723
Creation Date:	11/5/2004 18:32:00
Receipt Date:	20040723
Manifest ID:	23561246
Trans EPA ID:	CAD982444481
Trans Name:	FILTER RECYCLING SERVICES INC
Trans 2 EPA ID:	Not reported
Trans 2 Name:	Not reported
TSDF EPA ID:	CAD982444481
Trans Name:	FILTER RECYCLING SERVICES INC
TSDF Alt EPA ID:	CAD982444481
TSDF Alt Name:	Not reported
Waste Code Description:	352 - Other organic solids
RCRA Code:	NONE
Meth Code:	H01 - Transfer Station
Quantity Tons:	0.0225
Waste Quantity:	45
Quantity Unit:	P
Additional Code 1:	Not reported
Additional Code 2:	Not reported
Additional Code 3:	Not reported
Additional Code 4:	Not reported
Additional Code 5:	Not reported

Additional Info:

Year:	2008
Gen EPA ID:	CAR000125229
Shipment Date:	20081008
Creation Date:	1/14/2009 18:30:19
Receipt Date:	20081023
Manifest ID:	005055775JJK
Trans EPA ID:	CAR000172460
Trans Name:	ENVIRONMENTAL LOGISTICS INC
Trans 2 EPA ID:	MAD039322250
Trans 2 Name:	CLEAN HARBORS ENVIRONMENTAL SERVICES
TSDF EPA ID:	CAD044429835
Trans Name:	CLEAN HARBORS ENVIRONMENTAL SERVICES
TSDF Alt EPA ID:	Not reported
TSDF Alt Name:	Not reported
Waste Code Description:	223 - Unspecified oil-containing waste

CHEVRON STATION NO 92149 (Continued) **1006805259**

RCRA Code:	D018
Meth Code:	H141 - Storage, Bulking, And/Or Transfer Off Site--No Treatment/Reovery (H010-H129) Or (H131-H135)
Quantity Tons:	0.015
Waste Quantity:	30
Quantity Unit:	P
Additional Code 1:	Not reported
Additional Code 2:	Not reported
Additional Code 3:	Not reported
Additional Code 4:	Not reported
Additional Code 5:	Not reported
Shipment Date:	20081008
Creation Date:	2/20/2009 18:30:20
Receipt Date:	20081009
Manifest ID:	005055774JJK
Trans EPA ID:	CAR000172460
Trans Name:	ENVIRONMENTAL LOGISTICS INC
Trans 2 EPA ID:	Not reported
Trans 2 Name:	Not reported
TSDF EPA ID:	CAD982444481
Trans Name:	FILTER RECYCLING SERVICES INC
TSDF Alt EPA ID:	Not reported
TSDF Alt Name:	Not reported
Waste Code Description:	352 - Other organic solids
RCRA Code:	Not reported
Meth Code:	H129 - Other Treatment
Quantity Tons:	0.0325
Waste Quantity:	65
Quantity Unit:	P
Additional Code 1:	Not reported
Additional Code 2:	Not reported
Additional Code 3:	Not reported
Additional Code 4:	Not reported
Additional Code 5:	Not reported
Shipment Date:	20080609
Creation Date:	9/4/2008 18:30:07
Receipt Date:	20080616
Manifest ID:	003419346JJK
Trans EPA ID:	CAR000172460
Trans Name:	ENVIRONMENTAL LOGISTICS INC
Trans 2 EPA ID:	MAD039322250
Trans 2 Name:	CLEAN HARBORS ENVIRONMENTAL SERVICES
TSDF EPA ID:	CAD044429835
Trans Name:	CLEAN HARBORS ENVIRONMENTAL SERVICES
TSDF Alt EPA ID:	Not reported
TSDF Alt Name:	Not reported
Waste Code Description:	223 - Unspecified oil-containing waste
RCRA Code:	D018
Meth Code:	H141 - Storage, Bulking, And/Or Transfer Off Site--No Treatment/Reovery (H010-H129) Or (H131-H135)
Quantity Tons:	0.025
Waste Quantity:	50
Quantity Unit:	P
Additional Code 1:	Not reported
Additional Code 2:	Not reported

CHEVRON STATION NO 92149 (Continued) **1006805259**

Additional Code 3:	Not reported
Additional Code 4:	Not reported
Additional Code 5:	Not reported
Shipment Date:	20080609
Creation Date:	8/8/2008 18:30:37
Receipt Date:	20080610
Manifest ID:	003419376JJK
Trans EPA ID:	CAR000172460
Trans Name:	ENVIRONMENTAL LOGISTICS INC
Trans 2 EPA ID:	Not reported
Trans 2 Name:	Not reported
TSDF EPA ID:	CAD982444481
Trans Name:	FILTER RECYCLING SERVICES INC
TSDF Alt EPA ID:	Not reported
TSDF Alt Name:	Not reported
Waste Code Description:	352 - Other organic solids
RCRA Code:	Not reported
Meth Code:	H129 - Other Treatment
Quantity Tons:	0.05
Waste Quantity:	100
Quantity Unit:	P
Additional Code 1:	Not reported
Additional Code 2:	Not reported
Additional Code 3:	Not reported
Additional Code 4:	Not reported
Additional Code 5:	Not reported
Shipment Date:	20080609
Creation Date:	9/4/2008 18:30:07
Receipt Date:	20080616
Manifest ID:	003419346JJK
Trans EPA ID:	CAR000172460
Trans Name:	ENVIRONMENTAL LOGISTICS INC
Trans 2 EPA ID:	MAD039322250
Trans 2 Name:	CLEAN HARBORS ENVIRONMENTAL SERVICES
TSDF EPA ID:	CAD044429835
Trans Name:	CLEAN HARBORS ENVIRONMENTAL SERVICES
TSDF Alt EPA ID:	Not reported
TSDF Alt Name:	Not reported
Waste Code Description:	343 - Unspecified organic liquid mixture
RCRA Code:	D018
Meth Code:	H141 - Storage, Bulking, And/Or Transfer Off Site--No Treatment/Reovery (H010-H129) Or (H131-H135)
Quantity Tons:	0.102
Waste Quantity:	30
Quantity Unit:	G
Additional Code 1:	D001
Additional Code 2:	Not reported
Additional Code 3:	Not reported
Additional Code 4:	Not reported
Additional Code 5:	Not reported
Shipment Date:	20080204
Creation Date:	3/26/2008 18:30:18
Receipt Date:	20080205
Manifest ID:	003804196JJK

CHEVRON STATION NO 92149 (Continued) **1006805259**

Trans EPA ID:	CAR000172460
Trans Name:	ENVIRONMENTAL LOGISTICS INC
Trans 2 EPA ID:	Not reported
Trans 2 Name:	Not reported
TSDF EPA ID:	CAD982444481
Trans Name:	FILTER RECYCLING SERVICES INC
TSDF Alt EPA ID:	Not reported
TSDF Alt Name:	Not reported
Waste Code Description:	- Not reported
RCRA Code:	Not reported
Meth Code:	- Not reported
Quantity Tons:	Not reported
Waste Quantity:	Not reported
Quantity Unit:	G
Additional Code 1:	Not reported
Additional Code 2:	Not reported
Additional Code 3:	Not reported
Additional Code 4:	Not reported
Additional Code 5:	Not reported
Shipment Date:	20080204
Creation Date:	3/26/2008 18:30:18
Receipt Date:	20080205
Manifest ID:	003804196JJK
Trans EPA ID:	CAR000172460
Trans Name:	ENVIRONMENTAL LOGISTICS INC
Trans 2 EPA ID:	Not reported
Trans 2 Name:	Not reported
TSDF EPA ID:	CAD982444481
Trans Name:	FILTER RECYCLING SERVICES INC
TSDF Alt EPA ID:	Not reported
TSDF Alt Name:	Not reported
Waste Code Description:	352 - Other organic solids
RCRA Code:	Not reported
Meth Code:	H141 - Storage, Bulking, And/Or Transfer Off Site--No Treatment/Reovery (H010-H129) Or (H131-H135)
Quantity Tons:	0.1
Waste Quantity:	200
Quantity Unit:	P
Additional Code 1:	Not reported
Additional Code 2:	Not reported
Additional Code 3:	Not reported
Additional Code 4:	Not reported
Additional Code 5:	Not reported

Additional Info:

Year:	2009
Gen EPA ID:	CAR000125229
Shipment Date:	20090825
Creation Date:	11/3/2009 18:30:20
Receipt Date:	20090903
Manifest ID:	006063206JJK
Trans EPA ID:	CAR000172460
Trans Name:	ENVIRONMENTAL LOGISTICS INC
Trans 2 EPA ID:	MAD039322250
Trans 2 Name:	CLEAN HARBORS ENVIRONMENTAL SERVICES

CHEVRON STATION NO 92149 (Continued) **1006805259**

TSDF EPA ID:	CAD044429835
Trans Name:	CLEAN HARBORS ENVIRONMENTAL SERVICES
TSDF Alt EPA ID:	Not reported
TSDF Alt Name:	Not reported
Waste Code Description:	343 - Unspecified organic liquid mixture
RCRA Code:	D018
Meth Code:	H141 - Storage, Bulking, And/Or Transfer Off Site--No Treatment/Reovery (H010-H129) Or (H131-H135)
Quantity Tons:	0.0102
Waste Quantity:	3
Quantity Unit:	G
Additional Code 1:	D001
Additional Code 2:	Not reported
Additional Code 3:	Not reported
Additional Code 4:	Not reported
Additional Code 5:	Not reported
Shipment Date:	20090825
Creation Date:	10/29/2009 18:30:26
Receipt Date:	20090825
Manifest ID:	006063207JJK
Trans EPA ID:	CAR000172460
Trans Name:	ENVIRONMENTAL LOGISTICS INC
Trans 2 EPA ID:	Not reported
Trans 2 Name:	Not reported
TSDF EPA ID:	CAD982444481
Trans Name:	FILTER RECYCLING SERVICES INC
TSDF Alt EPA ID:	Not reported
TSDF Alt Name:	Not reported
Waste Code Description:	352 - Other organic solids
RCRA Code:	Not reported
Meth Code:	H129 - Other Treatment
Quantity Tons:	0.0125
Waste Quantity:	25
Quantity Unit:	P
Additional Code 1:	Not reported
Additional Code 2:	Not reported
Additional Code 3:	Not reported
Additional Code 4:	Not reported
Additional Code 5:	Not reported
Shipment Date:	20090825
Creation Date:	11/3/2009 18:30:20
Receipt Date:	20090903
Manifest ID:	006063206JJK
Trans EPA ID:	CAR000172460
Trans Name:	ENVIRONMENTAL LOGISTICS INC
Trans 2 EPA ID:	MAD039322250
Trans 2 Name:	CLEAN HARBORS ENVIRONMENTAL SERVICES
TSDF EPA ID:	CAD044429835
Trans Name:	CLEAN HARBORS ENVIRONMENTAL SERVICES
TSDF Alt EPA ID:	Not reported
TSDF Alt Name:	Not reported
Waste Code Description:	223 - Unspecified oil-containing waste
RCRA Code:	D018
Meth Code:	H141 - Storage, Bulking, And/Or Transfer Off Site--No Treatment/Reovery (H010-H129) Or (H131-H135)

CHEVRON STATION NO 92149 (Continued) **1006805259**

Quantity Tons:	0.0175
Waste Quantity:	35
Quantity Unit:	P
Additional Code 1:	Not reported
Additional Code 2:	Not reported
Additional Code 3:	Not reported
Additional Code 4:	Not reported
Additional Code 5:	Not reported

Shipment Date:	20090407
Creation Date:	5/27/2009 18:30:20
Receipt Date:	20090408
Manifest ID:	005430532JJK
Trans EPA ID:	CAR000172460
Trans Name:	ENVIRONMENTAL LOGISTICS INC
Trans 2 EPA ID:	Not reported
Trans 2 Name:	Not reported
TSDF EPA ID:	CAD982444481
Trans Name:	FILTER RECYCLING SERVICES INC
TSDF Alt EPA ID:	Not reported
TSDF Alt Name:	Not reported
Waste Code Description:	352 - Other organic solids
RCRA Code:	Not reported
Meth Code:	H129 - Other Treatment
Quantity Tons:	0.34
Waste Quantity:	680
Quantity Unit:	P
Additional Code 1:	Not reported
Additional Code 2:	Not reported
Additional Code 3:	Not reported
Additional Code 4:	Not reported
Additional Code 5:	Not reported

Shipment Date:	20090309
Creation Date:	4/14/2009 18:30:09
Receipt Date:	20090310
Manifest ID:	005488027JJK
Trans EPA ID:	CAR000172460
Trans Name:	ENVIRONMENTAL LOGISTICS INC
Trans 2 EPA ID:	Not reported
Trans 2 Name:	Not reported
TSDF EPA ID:	CAD982444481
Trans Name:	FILTER RECYCLING SERVICES INC
TSDF Alt EPA ID:	Not reported
TSDF Alt Name:	Not reported
Waste Code Description:	352 - Other organic solids
RCRA Code:	Not reported
Meth Code:	H129 - Other Treatment
Quantity Tons:	0.05
Waste Quantity:	100
Quantity Unit:	P
Additional Code 1:	Not reported
Additional Code 2:	Not reported
Additional Code 3:	Not reported
Additional Code 4:	Not reported
Additional Code 5:	Not reported

CHEVRON STATION NO 92149 (Continued) **1006805259**

Shipment Date:	20090309
Creation Date:	5/29/2009 18:30:11
Receipt Date:	20090313
Manifest ID:	005488026JJK
Trans EPA ID:	CAR000172460
Trans Name:	ENVIRONMENTAL LOGISTICS INC
Trans 2 EPA ID:	MAD039322250
Trans 2 Name:	CLEAN HARBORS ENVIRONMENTAL SERVICES
TSDF EPA ID:	CAD044429835
Trans Name:	CLEAN HARBORS ENVIRONMENTAL SERVICES
TSDF Alt EPA ID:	Not reported
TSDF Alt Name:	Not reported
Waste Code Description:	223 - Unspecified oil-containing waste
RCRA Code:	D018
Meth Code:	H141 - Storage, Bulking, And/Or Transfer Off Site--No Treatment/Reovery (H010-H129) Or (H131-H135)
Quantity Tons:	0.04
Waste Quantity:	80
Quantity Unit:	P
Additional Code 1:	Not reported
Additional Code 2:	Not reported
Additional Code 3:	Not reported
Additional Code 4:	Not reported
Additional Code 5:	Not reported

Shipment Date:	20090309
Creation Date:	5/29/2009 18:30:11
Receipt Date:	20090313
Manifest ID:	005488026JJK
Trans EPA ID:	CAR000172460
Trans Name:	ENVIRONMENTAL LOGISTICS INC
Trans 2 EPA ID:	MAD039322250
Trans 2 Name:	CLEAN HARBORS ENVIRONMENTAL SERVICES
TSDF EPA ID:	CAD044429835
Trans Name:	CLEAN HARBORS ENVIRONMENTAL SERVICES
TSDF Alt EPA ID:	Not reported
TSDF Alt Name:	Not reported
Waste Code Description:	343 - Unspecified organic liquid mixture
RCRA Code:	D018
Meth Code:	H141 - Storage, Bulking, And/Or Transfer Off Site--No Treatment/Reovery (H010-H129) Or (H131-H135)
Quantity Tons:	0.102
Waste Quantity:	30
Quantity Unit:	G
Additional Code 1:	D001
Additional Code 2:	Not reported
Additional Code 3:	Not reported
Additional Code 4:	Not reported
Additional Code 5:	Not reported

Additional Info:

Year:	2007
Gen EPA ID:	CAR000125229

Shipment Date:	20071102
Creation Date:	2/29/2008 18:30:25
Receipt Date:	20071105

CHEVRON STATION NO 92149 (Continued) **1006805259**

Manifest ID:	002984765JJK
Trans EPA ID:	CAD982444481
Trans Name:	FILTER RECYCLING SERVICES INC
Trans 2 EPA ID:	Not reported
Trans 2 Name:	Not reported
TSDF EPA ID:	CAD982444481
Trans Name:	FILTER RECYCLING SERVICES INC
TSDF Alt EPA ID:	Not reported
TSDF Alt Name:	Not reported
Waste Code Description:	352 - Other organic solids
RCRA Code:	Not reported
Meth Code:	H141 - Storage, Bulking, And/Or Transfer Off Site--No Treatment/Reovery (H010-H129) Or (H131-H135)
Quantity Tons:	0.075
Waste Quantity:	150
Quantity Unit:	P
Additional Code 1:	Not reported
Additional Code 2:	Not reported
Additional Code 3:	Not reported
Additional Code 4:	Not reported
Additional Code 5:	Not reported

Shipment Date:	20070821
Creation Date:	11/6/2007 18:30:06
Receipt Date:	20070821
Manifest ID:	002990137JJK
Trans EPA ID:	CAD982444481
Trans Name:	FILTER RECYCLING SERVICES INC
Trans 2 EPA ID:	Not reported
Trans 2 Name:	Not reported
TSDF EPA ID:	CAD982444481
Trans Name:	FILTER RECYCLING SERVICES INC
TSDF Alt EPA ID:	Not reported
TSDF Alt Name:	Not reported
Waste Code Description:	352 - Other organic solids
RCRA Code:	Not reported
Meth Code:	H129 - Other Treatment
Quantity Tons:	0.1
Waste Quantity:	200
Quantity Unit:	P
Additional Code 1:	Not reported
Additional Code 2:	Not reported
Additional Code 3:	Not reported
Additional Code 4:	Not reported
Additional Code 5:	Not reported

G48 **CHEVRON USA SS 092149** **UST** **U003776366**
NW **12155 IMPERIAL HWY** **N/A**
< 1/8 **NORWALK, CA 90650**
0.051 mi.
269 ft. **Site 2 of 8 in cluster G**

Relative:
Higher

Actual:
108 ft.

UST:

Name:	CHEVRON USA SS 092149
Address:	12155 IMPERIAL HWY
City,State,Zip:	NORWALK, CA 90650
Facility ID:	9739
Permitting Agency:	LOS ANGELES COUNTY

CHEVRON USA SS 092149 (Continued) **U003776366**

CERSID: Not reported
Latitude: 33.9190409
Longitude: -118.0718265

G49 NW < 1/8 0.051 mi. 269 ft. | **JIMS CHEVRON SVC**
12155 E IMPERIAL HWY
NORWALK, CA 90650
Site 3 of 8 in cluster G | **CERS HAZ WASTE**
CERS TANKS
HAZNET
CERS
HWTS | **S113024554**
N/A

Relative: Higher
Actual: 108 ft.

CERS HAZ WASTE:
Name: CHEVRON #9-2149
Address: 12155 E IMPERIAL HWY
City,State,Zip: NORWALK, CA 90650
Site ID: 104762
CERS ID: 10290499
CERS Description: Hazardous Waste Generator

CERS TANKS:
Name: CHEVRON #9-2149
Address: 12155 E IMPERIAL HWY
City,State,Zip: NORWALK, CA 90650
Site ID: 104762
CERS ID: 10290499
CERS Description: Underground Storage Tank

HAZNET:
Name: JIMS CHEVRON SVC
Address: 12155 E IMPERIAL HWY
Address 2: Not reported
City,State,Zip: NORWALK, CA 906500000
Contact: CANX VQ96 _____AH
Telephone: 3108644028
Mailing Name: Not reported
Mailing Address: 12155 E IMPERIAL

Year: 2002
Gepaid: CAL000008355
TSD EPA ID: CAD008302903
CA Waste Code: 134 - Aqueous solution with total organic residues less than 10 percent
Disposal Method: R01 - Recycler
Tons: 0.084

Year: 2001
Gepaid: CAL000008355
TSD EPA ID: CAD008302903
CA Waste Code: 134 - Aqueous solution with total organic residues less than 10 percent
Disposal Method: R01 - Recycler
Tons: 0.1806

Year: 1996
Gepaid: CAL000008355
TSD EPA ID: CAD982484933
CA Waste Code: 512 - Other empty containers 30 gallons or more
Disposal Method: D99 - Disposal, Other

JIMS CHEVRON SVC (Continued) **S113024554**

Tons: 0

Year: 1996
Gepaid: CAL000008355
TSD EPA ID: CAD099452708
CA Waste Code: 221 - Waste oil and mixed oil
Disposal Method: R01 - Recycler
Tons: 2.242

Year: 1996
Gepaid: CAL000008355
TSD EPA ID: CAD982484933
CA Waste Code: 513 - Empty containers less than 30 gallons
Disposal Method: D99 - Disposal, Other
Tons: 0.3

Year: 1995
Gepaid: CAL000008355
TSD EPA ID: CAD980883177
CA Waste Code: 223 - Unspecified oil-containing waste
Disposal Method: R01 - Recycler
Tons: 0.4587

Year: 1994
Gepaid: CAL000008355
TSD EPA ID: CAD099452708
CA Waste Code: 135 - Unspecified aqueous solution
Disposal Method: R01 - Recycler
Tons: 0.231

Year: 1993
Gepaid: CAL000008355
TSD EPA ID: CAD980883177
CA Waste Code: 223 - Unspecified oil-containing waste
Disposal Method: R01 - Recycler
Tons: 0.3336

Year: 1992
Gepaid: CAL000008355
TSD EPA ID: CAD980883177
CA Waste Code: 223 - Unspecified oil-containing waste
Disposal Method: R01 - Recycler
Tons: 0.4587

Additional Info:
Year: 1993
Gen EPA ID: CAL000008355

Shipment Date: 19931127
Creation Date: 9/14/1995 0:00:00
Receipt Date: 19931130
Manifest ID: 93272283
Trans EPA ID: CAD000083121
Trans Name: Not reported
Trans 2 EPA ID: Not reported
Trans 2 Name: Not reported

JIMS CHEVRON SVC (Continued) **S113024554**

TSDF EPA ID:	CAD980883177
Trans Name:	Not reported
TSDF Alt EPA ID:	Not reported
TSDF Alt Name:	Not reported
Waste Code Description:	223 - Unspecified oil-containing waste
RCRA Code:	Not reported
Meth Code:	R01 - Recycler
Quantity Tons:	0.1251
Waste Quantity:	30
Quantity Unit:	G
Additional Code 1:	Not reported
Additional Code 2:	Not reported
Additional Code 3:	Not reported
Additional Code 4:	Not reported
Additional Code 5:	Not reported

Shipment Date:	19930121
Creation Date:	9/15/1995 0:00:00
Receipt Date:	19930127
Manifest ID:	92492172
Trans EPA ID:	CAD000083121
Trans Name:	Not reported
Trans 2 EPA ID:	Not reported
Trans 2 Name:	Not reported
TSDF EPA ID:	CAD980883177
Trans Name:	Not reported
TSDF Alt EPA ID:	Not reported
TSDF Alt Name:	Not reported
Waste Code Description:	223 - Unspecified oil-containing waste
RCRA Code:	Not reported
Meth Code:	R01 - Recycler
Quantity Tons:	0.2085
Waste Quantity:	50
Quantity Unit:	G
Additional Code 1:	Not reported
Additional Code 2:	Not reported
Additional Code 3:	Not reported
Additional Code 4:	Not reported
Additional Code 5:	Not reported

Additional Info:

Year:	1995
Gen EPA ID:	CAL000008355

Shipment Date:	19950508
Creation Date:	10/24/1995 0:00:00
Receipt Date:	19950510
Manifest ID:	95361760
Trans EPA ID:	CAD000083121
Trans Name:	Not reported
Trans 2 EPA ID:	Not reported
Trans 2 Name:	Not reported
TSDF EPA ID:	CAD980883177
Trans Name:	Not reported
TSDF Alt EPA ID:	Not reported
TSDF Alt Name:	Not reported
Waste Code Description:	223 - Unspecified oil-containing waste

JIMS CHEVRON SVC (Continued) **S113024554**

RCRA Code:	Not reported
Meth Code:	R01 - Recycler
Quantity Tons:	0.4587
Waste Quantity:	110
Quantity Unit:	G
Additional Code 1:	Not reported
Additional Code 2:	Not reported
Additional Code 3:	Not reported
Additional Code 4:	Not reported
Additional Code 5:	Not reported

Additional Info:

Year:	2001
Gen EPA ID:	CAL000008355
Shipment Date:	20010409
Creation Date:	6/12/2001 0:00:00
Receipt Date:	20010413
Manifest ID:	20777513
Trans EPA ID:	CAR000031211
Trans Name:	Not reported
Trans 2 EPA ID:	Not reported
Trans 2 Name:	Not reported
TSDF EPA ID:	CAD008302903
Trans Name:	Not reported
TSDF Alt EPA ID:	Not reported
TSDF Alt Name:	Not reported
Waste Code Description:	134 - Aqueous solution with <10% total organic residues
RCRA Code:	D001
Meth Code:	R01 - Recycler
Quantity Tons:	0.1302
Waste Quantity:	31
Quantity Unit:	G
Additional Code 1:	Not reported
Additional Code 2:	Not reported
Additional Code 3:	Not reported
Additional Code 4:	Not reported
Additional Code 5:	Not reported
Shipment Date:	20010405
Creation Date:	5/31/2001 0:00:00
Receipt Date:	20010405
Manifest ID:	20777505
Trans EPA ID:	CAR000031211
Trans Name:	Not reported
Trans 2 EPA ID:	Not reported
Trans 2 Name:	Not reported
TSDF EPA ID:	CAD008302903
Trans Name:	Not reported
TSDF Alt EPA ID:	Not reported
TSDF Alt Name:	Not reported
Waste Code Description:	134 - Aqueous solution with <10% total organic residues
RCRA Code:	D001
Meth Code:	R01 - Recycler
Quantity Tons:	0.0504
Waste Quantity:	12
Quantity Unit:	G

JIMS CHEVRON SVC (Continued) **S113024554**

Additional Code 1:	Not reported
Additional Code 2:	Not reported
Additional Code 3:	Not reported
Additional Code 4:	Not reported
Additional Code 5:	Not reported

Additional Info:

Year:	2002
Gen EPA ID:	CAL000008355
Shipment Date:	20020319
Creation Date:	7/22/2002 18:31:22
Receipt Date:	20020322
Manifest ID:	21504992
Trans EPA ID:	CAR000031211
Trans Name:	Not reported
Trans 2 EPA ID:	Not reported
Trans 2 Name:	Not reported
TSDF EPA ID:	CAD008302903
Trans Name:	Not reported
TSDF Alt EPA ID:	Not reported
TSDF Alt Name:	Not reported
Waste Code Description:	134 - Aqueous solution with <10% total organic residues
RCRA Code:	D001
Meth Code:	R01 - Recycler
Quantity Tons:	0.084
Waste Quantity:	20
Quantity Unit:	G
Additional Code 1:	Not reported
Additional Code 2:	Not reported
Additional Code 3:	Not reported
Additional Code 4:	Not reported
Additional Code 5:	Not reported

Additional Info:

Year:	1994
Gen EPA ID:	CAL000008355
Shipment Date:	19940713
Creation Date:	10/16/1995 0:00:00
Receipt Date:	19940713
Manifest ID:	93190255
Trans EPA ID:	CAD981427669
Trans Name:	Not reported
Trans 2 EPA ID:	Not reported
Trans 2 Name:	Not reported
TSDF EPA ID:	CAD099452708
Trans Name:	Not reported
TSDF Alt EPA ID:	Not reported
TSDF Alt Name:	Not reported
Waste Code Description:	135 - Unspecified aqueous solution
RCRA Code:	Not reported
Meth Code:	R01 - Recycler
Quantity Tons:	0.231
Waste Quantity:	55
Quantity Unit:	G

JIMS CHEVRON SVC (Continued) **S113024554**

Additional Code 1:	Not reported
Additional Code 2:	Not reported
Additional Code 3:	Not reported
Additional Code 4:	Not reported
Additional Code 5:	Not reported

Additional Info:

Year:	1996
Gen EPA ID:	CAL000008355
Shipment Date:	19961016
Creation Date:	5/20/1997 0:00:00
Receipt Date:	19961016
Manifest ID:	96200591
Trans EPA ID:	CAD009466392
Trans Name:	Not reported
Trans 2 EPA ID:	Not reported
Trans 2 Name:	Not reported
TSDF EPA ID:	CAD982484933
Trans Name:	Not reported
TSDF Alt EPA ID:	Not reported
TSDF Alt Name:	Not reported
Waste Code Description:	513 - Empty containers less than 30 gallons
RCRA Code:	Not reported
Meth Code:	D99 - Disposal, Other
Quantity Tons:	0.3
Waste Quantity:	600
Quantity Unit:	P
Additional Code 1:	Not reported
Additional Code 2:	Not reported
Additional Code 3:	Not reported
Additional Code 4:	Not reported
Additional Code 5:	Not reported
Shipment Date:	19961010
Creation Date:	5/20/1997 0:00:00
Receipt Date:	19961010
Manifest ID:	96200747
Trans EPA ID:	CAD009466392
Trans Name:	Not reported
Trans 2 EPA ID:	Not reported
Trans 2 Name:	Not reported
TSDF EPA ID:	CAD982484933
Trans Name:	Not reported
TSDF Alt EPA ID:	Not reported
TSDF Alt Name:	Not reported
Waste Code Description:	512 - Other empty containers 30 gallons or more
RCRA Code:	Not reported
Meth Code:	D99 - Disposal, Other
Quantity Tons:	0
Waste Quantity:	1000
Quantity Unit:	*
Additional Code 1:	Not reported
Additional Code 2:	Not reported
Additional Code 3:	Not reported
Additional Code 4:	Not reported
Additional Code 5:	Not reported

JIMS CHEVRON SVC (Continued) **S113024554**

Shipment Date:	19960702
Creation Date:	5/30/1997 0:00:00
Receipt Date:	19960703
Manifest ID:	95752670
Trans EPA ID:	CAD981427669
Trans Name:	Not reported
Trans 2 EPA ID:	Not reported
Trans 2 Name:	Not reported
TSDF EPA ID:	CAD099452708
Trans Name:	Not reported
TSDF Alt EPA ID:	Not reported
TSDF Alt Name:	Not reported
Waste Code Description:	221 - Waste oil and mixed oil
RCRA Code:	Not reported
Meth Code:	R01 - Recycler
Quantity Tons:	1.444
Waste Quantity:	380
Quantity Unit:	G
Additional Code 1:	Not reported
Additional Code 2:	Not reported
Additional Code 3:	Not reported
Additional Code 4:	Not reported
Additional Code 5:	Not reported

Shipment Date:	19960327
Creation Date:	10/16/1996 0:00:00
Receipt Date:	19960327
Manifest ID:	95753307
Trans EPA ID:	CAD981427669
Trans Name:	Not reported
Trans 2 EPA ID:	Not reported
Trans 2 Name:	Not reported
TSDF EPA ID:	CAD099452708
Trans Name:	Not reported
TSDF Alt EPA ID:	CAD099452708
TSDF Alt Name:	Not reported
Waste Code Description:	221 - Waste oil and mixed oil
RCRA Code:	Not reported
Meth Code:	R01 - Recycler
Quantity Tons:	0.798
Waste Quantity:	210
Quantity Unit:	G
Additional Code 1:	Not reported
Additional Code 2:	Not reported
Additional Code 3:	Not reported
Additional Code 4:	Not reported
Additional Code 5:	Not reported

CERS:

Name:	CHEVRON #9-2149
Address:	12155 E IMPERIAL HWY
City,State,Zip:	NORWALK, CA 90650
Site ID:	104762
CERS ID:	10290499
CERS Description:	Chemical Storage Facilities

Violations:

JIMS CHEVRON SVC (Continued) **S113024554**

Site ID:	104762
Site Name:	CHEVRON #9-2149
Violation Date:	01-05-2018
Citation:	23 CCR 16 2712 - California Code of Regulations, Title 23, Chapter 16, Section(s) 2712
Violation Description:	Failure to comply with any of the applicable requirements of the permit issued for the operation of the UST system.
Violation Notes:	Returned to compliance on 01/29/2018.
Violation Division:	Los Angeles County Department of Public Works
Violation Program:	UST
Violation Source:	CERS

Site ID:	104762
Site Name:	CHEVRON #9-2149
Violation Date:	01-04-2019
Citation:	23 CCR 16 2636(f)(1) - California Code of Regulations, Title 23, Chapter 16, Section(s) 2636(f)(1)
Violation Description:	Failure of the leak detection equipment to have an audible and visual alarm as required.
Violation Notes:	Returned to compliance on 04/25/2019.
Violation Division:	Los Angeles County Department of Public Works
Violation Program:	UST
Violation Source:	CERS

Site ID:	104762
Site Name:	CHEVRON #9-2149
Violation Date:	01-04-2019
Citation:	23 CCR 16 2712(i) - California Code of Regulations, Title 23, Chapter 16, Section(s) 2712(i)
Violation Description:	Failure to have current UST Monitoring Plan available on site.
Violation Notes:	Returned to compliance on 04/25/2019.
Violation Division:	Los Angeles County Department of Public Works
Violation Program:	UST
Violation Source:	CERS

Site ID:	104762
Site Name:	CHEVRON #9-2149
Violation Date:	01-04-2019
Citation:	23 CCR 16 2712(b)(2) - California Code of Regulations, Title 23, Chapter 16, Section(s) 2712(b)(2)
Violation Description:	Failure to maintain monitoring records for release detection and/or maintain records of appropriate follow-up actions.
Violation Notes:	Returned to compliance on 04/25/2019.
Violation Division:	Los Angeles County Department of Public Works
Violation Program:	UST
Violation Source:	CERS

Site ID:	104762
Site Name:	CHEVRON #9-2149
Violation Date:	01-04-2019
Citation:	23 CCR 16 2632(c)(2)(A)&(B) - California Code of Regulations, Title 23, Chapter 16, Section(s) 2632(c)(2)(A)&(B)
Violation Description:	Failure to continuously monitor the interstitial space of a double-walled tank with an audible and visual alarm system.
Violation Notes:	Returned to compliance on 04/25/2019.
Violation Division:	Los Angeles County Department of Public Works
Violation Program:	UST

JIMS CHEVRON SVC (Continued) **S113024554**

Violation Source: CERS

Site ID: 104762
Site Name: CHEVRON #9-2149
Violation Date: 01-05-2018
Citation: 23 CCR 16 2712(f) - California Code of Regulations, Title 23, Chapter 16, Section(s) 2712(f)
Violation Description: Failure to implement the corrections specified in the inspection report within 30 calendar days of receiving an inspection report from either the UPA or special inspector.
Violation Notes: Returned to compliance on 01/29/2018.
Violation Division: Los Angeles County Department of Public Works
Violation Program: UST
Violation Source: CERS

Site ID: 104762
Site Name: CHEVRON #9-2149
Violation Date: 01-27-2020
Citation: HSC 6.7 25284 - California Health and Safety Code, Chapter 6.7, Section(s) 25284
Violation Description: Failure to obtain a valid permit to operate from the UPA including but not limited to unpaid permit fees.
Violation Notes: 010419 CTLS MISSING 463 VACUUM SENSOR DESCRIPTION FOR UDCS 1/2 & 44084 RESUBMIT
Violation Division: Los Angeles County Department of Public Works
Violation Program: UST
Violation Source: CERS

Site ID: 104762
Site Name: CHEVRON #9-2149
Violation Date: 03-25-2021
Citation: HSC 6.7 25284, 25286 - California Health and Safety Code, Chapter 6.7, Section(s) 25284, 25286
Violation Description: Failure to submit a complete and accurate application for a permit to operate a UST, or for renewal of the permit.
Violation Notes: CERS:FACILITY INFORMATION CORRECT&RESUBMIT
Violation Division: Los Angeles County Department of Public Works
Violation Program: UST
Violation Source: CERS

Site ID: 104762
Site Name: CHEVRON #9-2149
Violation Date: 01-27-2020
Citation: 23 CCR 16 2712 - California Code of Regulations, Title 23, Chapter 16, Section(s) 2712
Violation Description: Failure to comply with any of the applicable requirements of the permit issued for the operation of the UST system.
Violation Notes: 010419 CTLS MISSING 463 VACUUM SENSOR DESCRIPTION FOR UDCS 1/2 & 44084 RESUBMIT
Violation Division: Los Angeles County Department of Public Works
Violation Program: UST
Violation Source: CERS

Site ID: 104762
Site Name: CHEVRON #9-2149
Violation Date: 01-04-2019
Citation: 23 CCR 16 2641(h) - California Code of Regulations, Title 23, Chapter

JIMS CHEVRON SVC (Continued) **S113024554**

16, Section(s) 2641(h)
Violation Description: Failure to have an approved UST Monitoring Plan.
Violation Notes: Returned to compliance on 04/25/2019.
Violation Division: Los Angeles County Department of Public Works
Violation Program: UST
Violation Source: CERS

Site ID: 104762
Site Name: CHEVRON #9-2149
Violation Date: 01-04-2019
Citation: 23 CCR 16 2716(e) - California Code of Regulations, Title 23, Chapter 16, Section(s) 2716(e)
Violation Description: For designated operator (DO) monthly inspections conducted before October 1, 2018, failure to comply with one or more of the following requirements: Be performed by an ICC certified DO. Inspect monthly alarm history report, check that alarms are documented and responded to appropriately, and attach a copy. Inspect for the presence of liquid/debris in spill containers. Inspect for the presence of liquid/debris in under dispenser containment (UDC) and ensure that the monitoring equipment is positioned correctly. Inspect for liquid or debris in containment sumps where an alarm occurred with no service visit. Check that all testing and maintenance has been completed and documented. Verify that all facility employees have been trained in accordance with 23 CCR 2715(c). For designated operator (DO) 30 day inspections conducted on and after October 1, 2018, failure to conduct the designated UST operator visual inspection at least once every 30 days.
Violation Notes: Returned to compliance on 04/25/2019.
Violation Division: Los Angeles County Department of Public Works
Violation Program: UST
Violation Source: CERS

Site ID: 104762
Site Name: CHEVRON #9-2149
Violation Date: 01-27-2020
Citation: 23 CCR 16 2638(d) - California Code of Regulations, Title 23, Chapter 16, Section(s) 2638(d)
Violation Description: Failure to submit the G Monitoring System Certification FormG to the UPA within 30 days of completion of the test.
Violation Notes: 010419 CTLS MISSING 463 VACUUM SENSOR DESCRIPTION FOR UDCS 1/2 & 44084 RESUBMIT
Violation Division: Los Angeles County Department of Public Works
Violation Program: UST
Violation Source: CERS

Site ID: 104762
Site Name: CHEVRON #9-2149
Violation Date: 01-04-2019
Citation: HSC 6.7 25293 - California Health and Safety Code, Chapter 6.7, Section(s) 25293
Violation Description: Failure to maintain UST records in sufficient detail to enable the UPA to determine whether the UST systems are in compliance.
Violation Notes: Returned to compliance on 04/25/2019.
Violation Division: Los Angeles County Department of Public Works
Violation Program: UST
Violation Source: CERS

JIMS CHEVRON SVC (Continued) **S113024554**

Site ID: 104762
Site Name: CHEVRON #9-2149
Violation Date: 01-10-2017
Citation: HSC 6.7 25290.1(j) - California Health and Safety Code, Chapter 6.7, Section(s) 25290.1(j)
Violation Description: Failure to conduct enhanced leak detection (ELD) testing before the tank is placed into use.
Violation Notes: Returned to compliance on 03/21/2017.
Violation Division: Los Angeles County Department of Public Works
Violation Program: UST
Violation Source: CERS

Site ID: 104762
Site Name: CHEVRON #9-2149
Violation Date: 01-04-2019
Citation: 23 CCR 16 2712(b)(1)(G) - California Code of Regulations, Title 23, Chapter 16, Section(s) 2712(b)(1)(G)
Violation Description: Failure to comply with one or more of the following overfill prevention equipment requirements: Alert the transfer operator when the tank is 90 percent full by restricting the flow into the tank or triggering an audible and visual alarm; or Restrict delivery of flow to the tank at least 30 minutes before the tank overfills, provided the restriction occurs when the tank is filled to no more than 95 percent of capacity; and activate an audible alarm at least five minutes before the tank overfills; or Provide positive shut-off of flow to the tank when the tank is filled to no more than 95 percent of capacity; or Provide positive shut-off of flow to the tank so that none of the fittings located on the top of the tank are exposed to product due to overfilling. Install/retrofit overfill prevention equipment that does not use flow restrictors on vent piping to meet overfill prevention equipment requirements when the overfill prevention equipment is installed, repaired, or replaced on and after October 1,- 2018. For USTs installed before October 1, 2018, perform an inspection by October 13, 2018 and every 36 months thereafter. For USTs installed on and after October- 1,- 2018, perform an inspection at installation and every 36 months thereafter. Inspected within 30 days after a repair to the overfill prevention equipment. Inspected using an applicable manufacturer guidelines, industry codes, engineering standards, or a method approved by a professional engineer. Inspected by a certified UST service technician. Maintain records of overfill prevention equipment inspection for 36 months.
Violation Notes: Returned to compliance on 04/25/2019.
Violation Division: Los Angeles County Department of Public Works
Violation Program: UST
Violation Source: CERS

Site ID: 104762
Site Name: CHEVRON #9-2149
Violation Date: 01-04-2019
Citation: HSC 6.7 25284, 25286 - California Health and Safety Code, Chapter 6.7, Section(s) 25284, 25286
Violation Description: Failure to submit a complete and accurate application for a permit to operate a UST, or for renewal of the permit.
Violation Notes: Returned to compliance on 04/25/2019.
Violation Division: Los Angeles County Department of Public Works
Violation Program: UST
Violation Source: CERS

JIMS CHEVRON SVC (Continued) **S113024554**

Site ID: 104762
Site Name: CHEVRON #9-2149
Violation Date: 03-25-2021
Citation: 23 CCR 16 2712 - California Code of Regulations, Title 23, Chapter 16, Section(s) 2712
Violation Description: Failure to comply with any of the applicable requirements of the permit issued for the operation of the UST system.
Violation Notes: CERS:FACILITY INFORMATION CORRECT&RESUBMIT
Violation Division: Los Angeles County Department of Public Works
Violation Program: UST
Violation Source: CERS

Site ID: 104762
Site Name: CHEVRON #9-2149
Violation Date: 01-27-2020
Citation: 23 CCR 16 2715(f) - California Code of Regulations, Title 23, Chapter 16, Section(s) 2715(f)
Violation Description: Failure to have a properly qualified service technician test leak detection equipment as required every 12 months (vapor, pressure, hydrostatic (VPH) system, sensors, line-leak detectors (LLD), automatic tank gauge (ATG), etc.).
Violation Notes: 010419 CTLS MISSING 463 VACUUM SENSOR DESCRIPTION FOR UDCS 1/2 & 44084 RESUBMIT
Violation Division: Los Angeles County Department of Public Works
Violation Program: UST
Violation Source: CERS

Site ID: 104762
Site Name: CHEVRON #9-2149
Violation Date: 01-10-2017
Citation: 23 CCR 16 2644.1(a)(5) - California Code of Regulations, Title 23, Chapter 16, Section(s) 2644.1(a)(5)
Violation Description: Failure to submit enhanced leak detection testing results to the State Water Board and the CUPA within 60 days of completion of the test.
Violation Notes: Returned to compliance on 03/21/2017.
Violation Division: Los Angeles County Department of Public Works
Violation Program: UST
Violation Source: CERS

Evaluation:
Eval General Type: Compliance Evaluation Inspection
Eval Date: 01-04-2019
Violations Found: Yes
Eval Type: Routine done by local agency
Eval Notes: NOVC:1)DSL FILL 209 FAILED 2)120816 SB989 ON SITE HAS INCORRECT DATE 3)NO OVERFILL PREVENTION EQUIP. TEST 4)CERS
Eval Division: Los Angeles County Department of Public Works
Eval Program: UST
Eval Source: CERS

Eval General Type: Compliance Evaluation Inspection
Eval Date: 08-07-2014
Violations Found: No
Eval Type: Routine done by local agency
Eval Notes: Not reported
Eval Division: Los Angeles County Fire Department
Eval Program: HMRRP

JIMS CHEVRON SVC (Continued) **S113024554**

Eval Source:	CERS
Eval General Type:	Compliance Evaluation Inspection
Eval Date:	11-02-2020
Violations Found:	No
Eval Type:	Routine done by local agency
Eval Notes:	ALCHIE MAGNO MANAGER
Eval Division:	Los Angeles County Fire Department
Eval Program:	HMRRP
Eval Source:	CERS
Eval General Type:	Compliance Evaluation Inspection
Eval Date:	10-19-2017
Violations Found:	No
Eval Type:	Routine done by local agency
Eval Notes:	Alchie Magno, Manager
Eval Division:	Los Angeles County Fire Department
Eval Program:	HMRRP
Eval Source:	CERS
Eval General Type:	Compliance Evaluation Inspection
Eval Date:	10-19-2017
Violations Found:	No
Eval Type:	Routine done by local agency
Eval Notes:	Alchie Magno, Manager
Eval Division:	Los Angeles County Fire Department
Eval Program:	HW
Eval Source:	CERS
Eval General Type:	Compliance Evaluation Inspection
Eval Date:	11-02-2020
Violations Found:	No
Eval Type:	Routine done by local agency
Eval Notes:	ALCHIE MAGNO MANAGER
Eval Division:	Los Angeles County Fire Department
Eval Program:	HW
Eval Source:	CERS
Eval General Type:	Other/Unknown
Eval Date:	09-18-2014
Violations Found:	No
Eval Type:	Other, not routine, done by local agency
Eval Notes:	ALL RECDS CURRENT IN CERS;LAST MO DO 082714;F/P SUMPSDRY W/VR209;UDCDRY W/ VR208;ANN W/409 (WET ANN VR303-DSL);PLLD;HLA+FV;SMITH DW PIPE
Eval Division:	Los Angeles County Department of Public Works
Eval Program:	UST
Eval Source:	CERS
Eval General Type:	Compliance Evaluation Inspection
Eval Date:	01-05-2018
Violations Found:	Yes
Eval Type:	Routine done by local agency
Eval Notes:	NOVC: UST ID#'S ONLY NEED CORRECTION ON CERS: CHEVRON NUMBERING NOT IN CONFORMITY WITH THE HMS.
Eval Division:	Los Angeles County Department of Public Works
Eval Program:	UST

JIMS CHEVRON SVC (Continued) **S113024554**

Eval Source: CERS

Eval General Type: Compliance Evaluation Inspection
Eval Date: 01-10-2017
Violations Found: Yes
Eval Type: Routine done by local agency
Eval Notes: NOVC SUBMIT ELD TESTING FOR TK START-UP. RESUBMITTED SB989 C#850915.
Eval Division: Los Angeles County Department of Public Works
Eval Program: UST
Eval Source: CERS

Eval General Type: Compliance Evaluation Inspection
Eval Date: 01-27-2020
Violations Found: Yes
Eval Type: Routine done by local agency
Eval Notes: 010419 CTLS MISSING 463 VACUUM SENSOR DESCRIPTION FOR UDCS 1/2 & 44084
Eval Division: Los Angeles County Department of Public Works
Eval Program: UST
Eval Source: CERS

Eval General Type: Compliance Evaluation Inspection
Eval Date: 03-25-2021
Violations Found: Yes
Eval Type: Routine done by local agency
Eval Notes: CERS:FACILITY INFORMATION
Eval Division: Los Angeles County Department of Public Works
Eval Program: UST
Eval Source: CERS

Eval General Type: Compliance Evaluation Inspection
Eval Date: 08-07-2014
Violations Found: No
Eval Type: Routine done by local agency
Eval Notes: Not reported
Eval Division: Los Angeles County Fire Department
Eval Program: HW
Eval Source: CERS

Affiliation:

Affiliation Type Desc: Environmental Contact
Entity Name: Chevron Products Company (A DIVISION OF CHEVRON U.S.A. INC)
Entity Title: Not reported
Affiliation Address: PO BOX 6004, ATTN: PERMIT DESK
Affiliation City: SAN RAMON
Affiliation State: CA
Affiliation Country: Not reported
Affiliation Zip: 94583
Affiliation Phone: Not reported

Affiliation Type Desc: Property Owner
Entity Name: SCANTLEBURY ROBERT P
Entity Title: Not reported
Affiliation Address: 11951 IMPERIAL HWY
Affiliation City: NORWALK
Affiliation State: CA
Affiliation Country: United States
Affiliation Zip: 90650

JIMS CHEVRON SVC (Continued) **S113024554**

Affiliation Phone:	(562) 863-4567
Affiliation Type Desc:	UST Property Owner Name
Entity Name:	ROBERT P SCANTLEBURY
Entity Title:	Not reported
Affiliation Address:	11951 IMPERIAL HWY
Affiliation City:	NORWALK
Affiliation State:	CA
Affiliation Country:	United States
Affiliation Zip:	90650
Affiliation Phone:	(562) 863-4567
Affiliation Type Desc:	UST Tank Owner
Entity Name:	CHEVRON PRODUCTS COMPANY (A DIVISION OF CHEVRON U.S.A. INC.)
Entity Title:	Not reported
Affiliation Address:	P.O. BOX 6004, ATTN: PERMIT DESK
Affiliation City:	SAN RAMON
Affiliation State:	CA
Affiliation Country:	United States
Affiliation Zip:	94583
Affiliation Phone:	(925) 842-9002
Affiliation Type Desc:	Legal Owner
Entity Name:	Chevron Products Company (A DIVISION OF CHEVRON U.S.A. INC)
Entity Title:	Not reported
Affiliation Address:	PO BOX 6004, ATTN: PERMIT DESK
Affiliation City:	SAN RAMON
Affiliation State:	CA
Affiliation Country:	United States
Affiliation Zip:	94583
Affiliation Phone:	(925) 842-9002
Affiliation Type Desc:	Operator
Entity Name:	CHEVRON #92149/1843
Entity Title:	Not reported
Affiliation Address:	Not reported
Affiliation City:	Not reported
Affiliation State:	Not reported
Affiliation Country:	Not reported
Affiliation Zip:	Not reported
Affiliation Phone:	(562) 864-4028
Affiliation Type Desc:	Parent Corporation
Entity Name:	CHEVRON PRODUCTS COMPANY (A DIVISION OF CHEVRON U.S.A. INC.)
Entity Title:	Not reported
Affiliation Address:	Not reported
Affiliation City:	Not reported
Affiliation State:	Not reported
Affiliation Country:	Not reported
Affiliation Zip:	Not reported
Affiliation Phone:	Not reported
Affiliation Type Desc:	CUPA District
Entity Name:	Los Angeles County Fire
Entity Title:	Not reported
Affiliation Address:	5825 Rickenbacker Road
Affiliation City:	Commerce

JIMS CHEVRON SVC (Continued) **S113024554**

Affiliation State:	CA
Affiliation Country:	Not reported
Affiliation Zip:	90040-3027
Affiliation Phone:	(323) 890-4000

Affiliation Type Desc:	Document Preparer
Entity Name:	Andrea Vilchis
Entity Title:	Not reported
Affiliation Address:	Not reported
Affiliation City:	Not reported
Affiliation State:	Not reported
Affiliation Country:	Not reported
Affiliation Zip:	Not reported
Affiliation Phone:	Not reported

Affiliation Type Desc:	Facility Mailing Address
Entity Name:	Mailing Address
Entity Title:	Not reported
Affiliation Address:	PO BOX 6004, ATTN: PERMIT DESK
Affiliation City:	SAN RAMON
Affiliation State:	CA
Affiliation Country:	Not reported
Affiliation Zip:	94583
Affiliation Phone:	Not reported

Affiliation Type Desc:	UST Tank Operator
Entity Name:	CHEVRON PRODUCTS COMPANY (A DIVISION OF CHEVRON U.S.A. INC.)
Entity Title:	Not reported
Affiliation Address:	P.O. BOX 6004, ATTN: PERMIT DESK
Affiliation City:	SAN RAMON
Affiliation State:	CA
Affiliation Country:	United States
Affiliation Zip:	94583
Affiliation Phone:	(925) 842-9002

Affiliation Type Desc:	Identification Signer
Entity Name:	Andrea Vilchis
Entity Title:	RETAIL HES SPECIALIST
Affiliation Address:	Not reported
Affiliation City:	Not reported
Affiliation State:	Not reported
Affiliation Country:	Not reported
Affiliation Zip:	Not reported
Affiliation Phone:	Not reported

Affiliation Type Desc:	UST Permit Applicant
Entity Name:	CHARLES BITTLE - 4/19/2016
Entity Title:	RETAIL HES
Affiliation Address:	Not reported
Affiliation City:	Not reported
Affiliation State:	Not reported
Affiliation Country:	Not reported
Affiliation Zip:	Not reported
Affiliation Phone:	(925) 842-9002

JIMS CHEVRON SVC (Continued) **S113024554**

HWTS:

Name:	JIMS CHEVRON SVC
Address:	12155 E IMPERIAL HWY
Address 2:	Not reported
City,State,Zip:	NORWALK, CA 906500000
EPA ID:	CAL000008355
Inactive Date:	06/30/2002
Create Date:	11/14/1989
Last Act Date:	02/05/2004
Mailing Name:	Not reported
Mailing Address:	12155 E IMPERIAL
Mailing Address 2:	Not reported
Mailing City,State,Zip:	NORWALK, CA 906500000
Owner Name:	JAMES BABER
Owner Address:	12155 E IMPERIAL HWY
Owner Address 2:	Not reported
Owner City,State,Zip:	NORWALK, CA 906500000
Contact Name:	CANX VQ96 _____AH
Contact Address:	12155 E IMPERIAL HWY
Contact Address 2:	Not reported
City,State,Zip:	NORWALK, CA 906500000

G50 **CHEVRON USA** **SWEEPS UST** **S103625810**
NW **12155 E IMPERIAL HWY** **N/A**
< 1/8 **NORWALK, CA**
0.051 mi.
269 ft. **Site 4 of 8 in cluster G**

Relative:
Higher

Actual:
108 ft.

SWEEPS UST:

Name:	CHEVRON USA
Address:	12155 E IMPERIAL HWY
City:	NORWALK
Status:	Active
Comp Number:	9739
Number:	9
Board Of Equalization:	44-008555
Referral Date:	06-30-89
Action Date:	Not reported
Created Date:	06-30-89
Owner Tank Id:	Not reported
SWRCB Tank Id:	19-000-009739-000001
Tank Status:	A
Capacity:	Not reported
Active Date:	06-30-89
Tank Use:	UNKNOWN
STG:	W
Content:	Not reported
Number Of Tanks:	4

Name:	CHEVRON USA
Address:	12155 E IMPERIAL HWY
City:	NORWALK
Status:	Active
Comp Number:	9739
Number:	9
Board Of Equalization:	44-008555
Referral Date:	06-30-89

CHEVRON USA (Continued) **S103625810**

Action Date:	Not reported
Created Date:	06-30-89
Owner Tank Id:	Not reported
SWRCB Tank Id:	19-000-009739-000002
Tank Status:	A
Capacity:	Not reported
Active Date:	06-30-89
Tank Use:	UNKNOWN
STG:	W
Content:	Not reported
Number Of Tanks:	Not reported

Name:	CHEVRON USA
Address:	12155 E IMPERIAL HWY
City:	NORWALK
Status:	Active
Comp Number:	9739
Number:	9
Board Of Equalization:	44-008555
Referral Date:	06-30-89
Action Date:	Not reported
Created Date:	06-30-89
Owner Tank Id:	Not reported
SWRCB Tank Id:	19-000-009739-000003
Tank Status:	A
Capacity:	Not reported
Active Date:	06-30-89
Tank Use:	UNKNOWN
STG:	W
Content:	Not reported
Number Of Tanks:	Not reported

Name:	CHEVRON USA
Address:	12155 E IMPERIAL HWY
City:	NORWALK
Status:	Active
Comp Number:	9739
Number:	9
Board Of Equalization:	44-008555
Referral Date:	06-30-89
Action Date:	Not reported
Created Date:	06-30-89
Owner Tank Id:	Not reported
SWRCB Tank Id:	19-000-009739-000004
Tank Status:	A
Capacity:	Not reported
Active Date:	06-30-89
Tank Use:	UNKNOWN
STG:	W
Content:	Not reported
Number Of Tanks:	Not reported

G51 **92149** **HIST UST** **U001564851**
NW **12155 IMPERIAL HWY** **N/A**
< 1/8 **NORWALK, CA 90650**
0.051 mi.
269 ft. **Site 5 of 8 in cluster G**

Relative:
Higher

Actual:
108 ft.

HIST UST:

Name:	92149
Address:	12155 IMPERIAL HWY
City,State,Zip:	NORWALK, CA 90650
File Number:	00026CB1
URL:	http://geotracker.waterboards.ca.gov/ustpdfs/pdf/00026CB1.pdf
Region:	STATE
Facility ID:	00000062203
Facility Type:	Gas Station
Other Type:	Not reported
Contact Name:	BABER,JIM
Telephone:	2138634488
Owner Name:	CHEVRON U.S.A. INC.
Owner Address:	575 MARKET
Owner City,St,Zip:	SAN FRANCISCO, CA 94105
Total Tanks:	0004
Tank Num:	001
Container Num:	1
Year Installed:	1966
Tank Capacity:	00010000
Tank Used for:	PRODUCT
Type of Fuel:	Not reported
Container Construction Thickness:	0000250
Leak Detection:	Stock Inventor
Tank Num:	002
Container Num:	2
Year Installed:	1966
Tank Capacity:	00008000
Tank Used for:	PRODUCT
Type of Fuel:	Not reported
Container Construction Thickness:	0000250
Leak Detection:	Stock Inventor
Tank Num:	003
Container Num:	3
Year Installed:	1966
Tank Capacity:	00004000
Tank Used for:	PRODUCT
Type of Fuel:	Not reported
Container Construction Thickness:	0000170
Leak Detection:	Stock Inventor
Tank Num:	004
Container Num:	4
Year Installed:	1966
Tank Capacity:	00001000
Tank Used for:	WASTE
Type of Fuel:	Not reported
Container Construction Thickness:	0000130
Leak Detection:	Stock Inventor

92149 (Continued) **U001564851**

Click here for Geo Tracker PDF:

G52 **JIMS CHEVRON** **EDR Hist Auto** **1020305918**
NW **12155 IMPERIAL HWY** **N/A**
< 1/8 **NORWALK, CA 90650**
0.051 mi.
269 ft. **Site 6 of 8 in cluster G**

Relative: EDR Hist Auto
Higher

Actual:
108 ft.

Year:	Name:	Type:
1987	JIMS CHEVRON	General Automotive Repair Shops
1988	JIMS CHEVRON	General Automotive Repair Shops
1989	JIMS CHEVRON	General Automotive Repair Shops
1990	BABER JIM ANDERSON	New And Used Car Dealers, NEC
1990	JIMS CHEVRON	General Automotive Repair Shops
1991	BABER JIM ANDERSON	New And Used Car Dealers, NEC
1991	JIMS CHEVRON	General Automotive Repair Shops
1992	JIMS CHEVRON	General Automotive Repair Shops
1992	BABER JIM ANDERSON	New And Used Car Dealers, NEC
1993	JIMS CHEVRON	General Automotive Repair Shops
1993	BABER JIM ANDERSON	New And Used Car Dealers, NEC
1994	JIMS CHEVRON	General Automotive Repair Shops
1995	JIMS CHEVRON	General Automotive Repair Shops
1996	JIMS CHEVRON	General Automotive Repair Shops
1997	JIMS CHEVRON	General Automotive Repair Shops
2000	JIMS CHEVRON	General Automotive Repair Shops
2001	JIMS CHEVRON	General Automotive Repair Shops
2002	JIMS CHEVRON	General Automotive Repair Shops
2003	JIMS CHEVRON	General Automotive Repair Shops
2004	JIMS CHEVRON	General Automotive Repair Shops
2005	JIMS CHEVRON	Gasoline Service Stations, NEC
2006	JIMS CHEVRON	Gasoline Service Stations, NEC
2007	JIMS CHEVRON	Gasoline Service Stations, NEC
2008	JIMS CHEVRON	Gasoline Service Stations, NEC

G53 **CHEVRON #9-2149** **UST** **U004265399**
NW **12155 E IMPERIAL HWY** **N/A**
< 1/8 **NORWALK, CA 90650**
0.051 mi.
269 ft. **Site 7 of 8 in cluster G**

Relative: UST:
Higher

Actual:
108 ft.

Name:	CHEVRON #9-2149
Address:	12155 E IMPERIAL HWY
City,State,Zip:	NORWALK, CA 90650
Facility ID:	LACoFA0014276
Permitting Agency:	Los Angeles County Fire Department
CERSID:	10290499
Latitude:	33.91751
Longitude:	-118.07304

G54
NW
< 1/8
0.077 mi.
406 ft.

AAP CORPORATION
12483 NORWALK BLVD
NORWALK, CA 90650

Site 8 of 8 in cluster G

EDR Hist Auto **1020446633**
N/A

Relative:
Higher

Actual:
109 ft.

EDR Hist Auto

Year:	Name:	Type:
1997	AAP CORPORATION	Gasoline Service Stations
1998	AAP CORPORATION	Gasoline Service Stations
1999	AAP CORPORATION	Gasoline Service Stations
2000	A A P CORPORATION	Gasoline Service Stations

F55
SSE
< 1/8
0.082 mi.
434 ft.

AT&T MOBILITY - (USID207450)
12335 CIVIC CENTER DR, UNIT #3
NORWALK, CA 90650

Site 11 of 21 in cluster F

CERS HAZ WASTE **S124442790**
CERS **N/A**

Relative:
Lower

Actual:
105 ft.

CERS HAZ WASTE:

Name:	AT&T MOBILITY - (USID207450)
Address:	12335 CIVIC CENTER DR, UNIT #3
City,State,Zip:	NORWALK, CA 90650
Site ID:	551044
CERS ID:	10814821
CERS Description:	Hazardous Waste Generator

CERS:

Name:	AT&T MOBILITY - (USID207450)
Address:	12335 CIVIC CENTER DR, UNIT #3
City,State,Zip:	NORWALK, CA 90650
Site ID:	551044
CERS ID:	10814821
CERS Description:	Chemical Storage Facilities

Evaluation:

Eval General Type:	Compliance Evaluation Inspection
Eval Date:	04-06-2021
Violations Found:	No
Eval Type:	Routine done by local agency
Eval Notes:	Casey Kerwin, CSP, CHMM Environmental Site Mgr, AT&T EH&S
Eval Division:	Los Angeles County Fire Department
Eval Program:	HMRRP
Eval Source:	CERS

Affiliation:

Affiliation Type Desc:	Document Preparer
Entity Name:	Peter Burnell, Sigma Consultants, Inc.
Entity Title:	Not reported
Affiliation Address:	Not reported
Affiliation City:	Not reported
Affiliation State:	Not reported
Affiliation Country:	Not reported
Affiliation Zip:	Not reported
Affiliation Phone:	Not reported

Affiliation Type Desc:	Legal Owner
Entity Name:	NEW CINGULAR WIRELESS PCS, LLC

AT&T MOBILITY - (USID207450) (Continued) **S124442790**

Entity Title:	Not reported
Affiliation Address:	308 S. Akard St., 17th Floor
Affiliation City:	Dallas
Affiliation State:	TX
Affiliation Country:	United States
Affiliation Zip:	75202
Affiliation Phone:	(214) 464-1712

Affiliation Type Desc:	Property Owner
Entity Name:	LOS ANGLES COUNTY
Entity Title:	Not reported
Affiliation Address:	500 West Temple Street
Affiliation City:	LOS ANGELES
Affiliation State:	CA
Affiliation Country:	United States
Affiliation Zip:	90012
Affiliation Phone:	(213) 974-1311

Affiliation Type Desc:	CUPA District
Entity Name:	Los Angeles County Fire
Entity Title:	Not reported
Affiliation Address:	5825 Rickenbacker Road
Affiliation City:	Commerce
Affiliation State:	CA
Affiliation Country:	Not reported
Affiliation Zip:	90040-3027
Affiliation Phone:	(323) 890-4000

Affiliation Type Desc:	Environmental Contact
Entity Name:	AT&T EH&S Hotline - Option #1
Entity Title:	Not reported
Affiliation Address:	308 S. Akard St., 17th Floor
Affiliation City:	Dallas
Affiliation State:	TX
Affiliation Country:	Not reported
Affiliation Zip:	75202
Affiliation Phone:	Not reported

Affiliation Type Desc:	Facility Mailing Address
Entity Name:	Mailing Address
Entity Title:	Not reported
Affiliation Address:	308 S. Akard St., 17th Floor
Affiliation City:	Dallas
Affiliation State:	TX
Affiliation Country:	Not reported
Affiliation Zip:	75202
Affiliation Phone:	Not reported

Affiliation Type Desc:	Identification Signer
Entity Name:	Jeremy McGrue
Entity Title:	National EPCRA Manager
Affiliation Address:	Not reported
Affiliation City:	Not reported
Affiliation State:	Not reported
Affiliation Country:	Not reported
Affiliation Zip:	Not reported
Affiliation Phone:	Not reported

AT&T MOBILITY - (USID207450) (Continued) **S124442790**

Affiliation Type Desc:	Operator
Entity Name:	AT&T Mobility
Entity Title:	Not reported
Affiliation Address:	Not reported
Affiliation City:	Not reported
Affiliation State:	Not reported
Affiliation Country:	Not reported
Affiliation Zip:	Not reported
Affiliation Phone:	(800) 566-9347

Affiliation Type Desc:	Parent Corporation
Entity Name:	AT&T Mobility
Entity Title:	Not reported
Affiliation Address:	Not reported
Affiliation City:	Not reported
Affiliation State:	Not reported
Affiliation Country:	Not reported
Affiliation Zip:	Not reported
Affiliation Phone:	Not reported

F56 **NORWALK SHERIFF STATION** **HIST UST** **S106027525**
SSE **12335 CIVIC CENTER DRIVE** **CA FID UST** **N/A**
< 1/8 **NORWALK, CA 90063**
0.082 mi.
434 ft. **Site 12 of 21 in cluster F**

Relative:
Lower

Actual:
105 ft.

HIST UST:

Name:	NORWALK SHERIFF STATION
Address:	12335 CIVIC CENTER DRIVE
City,State,Zip:	NORWALK, CA 90063
File Number:	00027803
URL:	http://geotracker.waterboards.ca.gov/ustpdfs/pdf/00027803.pdf
Region:	Not reported
Facility ID:	Not reported
Facility Type:	Not reported
Other Type:	Not reported
Contact Name:	Not reported
Telephone:	Not reported
Owner Name:	Not reported
Owner Address:	Not reported
Owner City,St,Zip:	Not reported
Total Tanks:	Not reported

Tank Num:	Not reported
Container Num:	Not reported
Year Installed:	Not reported
Tank Capacity:	Not reported
Tank Used for:	Not reported
Type of Fuel:	Not reported
Container Construction Thickness:	Not reported
Leak Detection:	Not reported

Click here for Geo Tracker PDF:

CA FID UST:
Facility ID: 19054068

NORWALK SHERIFF STATION (Continued) **S106027525**

Regulated By:	UTNKA
Regulated ID:	CAC000580
Cortese Code:	Not reported
SIC Code:	Not reported
Facility Phone:	3108638711
Mail To:	Not reported
Mailing Address:	211 W TEMPLE ST
Mailing Address 2:	Not reported
Mailing City,St,Zip:	NORWALK 90650
Contact:	Not reported
Contact Phone:	Not reported
DUNs Number:	Not reported
NPDES Number:	Not reported
EPA ID:	Not reported
Comments:	Not reported
Status:	Active

Facility ID:	19054068
Regulated By:	UTNKI
Regulated ID:	CAC000580
Cortese Code:	Not reported
SIC Code:	Not reported
Facility Phone:	2132634172
Mail To:	Not reported
Mailing Address:	3900 CITY TERRACE
Mailing Address 2:	Not reported
Mailing City,St,Zip:	LOS ANGELES 90063
Contact:	Not reported
Contact Phone:	Not reported
DUNs Number:	Not reported
NPDES Number:	Not reported
EPA ID:	Not reported
Comments:	Not reported
Status:	Inactive

F57 **LASD - NORWALK STATION** **UST** **U004356751**
SSE **12335 CIVIC CENTER DR** **N/A**
< 1/8 **NORWALK, CA 90650**
0.082 mi.
434 ft. **Site 13 of 21 in cluster F**

Relative: UST:
Lower

Name:	LASD - NORWALK STATION
Address:	12335 CIVIC CENTER DR
City,State,Zip:	NORWALK, CA 90650
Facility ID:	LACoFA0007528
Permitting Agency:	Los Angeles County Fire Department
CERSID:	10281532
Latitude:	33.91363
Longitude:	-118.06914

Actual:
105 ft.

F58 SSE < 1/8 0.082 mi. 434 ft. | **LA CO SHERIFF'S DEPT. - NORWALK SHERIFF'S STATION** | **UST** | **U004356750** **N/A**

12335 CIVIC CENTER DR
NORWALK, CA 90650

Site 14 of 21 in cluster F

Relative: Lower
Actual: 105 ft.

UST:

Name:	LA CO SHERIFF'S DEPT. - NORWALK SHERIFF'S STATION
Address:	12335 CIVIC CENTER DR
City,State,Zip:	NORWALK, CA 90650
Facility ID:	LACoFA0007528
Permitting Agency:	Los Angeles County Fire Department
CERSID:	Not reported
Latitude:	33.91363
Longitude:	-118.06914

F59 SSE < 1/8 0.082 mi. 434 ft. | **LASD - NORWALK STATION** | **CERS TANKS HAZNET CERS HWTS** | **S123741383** **N/A**

12335 CIVIC CENTER DR
NORWALK, CA 90650

Site 15 of 21 in cluster F

Relative: Lower
Actual: 105 ft.

CERS TANKS:

Name:	LASD - NORWALK STATION
Address:	12335 CIVIC CENTER DR
City,State,Zip:	NORWALK, CA 90650
Site ID:	52755
CERS ID:	10281532
CERS Description:	Underground Storage Tank

HAZNET:

Name:	1X LOS ANGELES CO SHERIFFS DEPT
Address:	12335 CIVIC CENTER DR
Address 2:	Not reported
City,State,Zip:	NORWALK, CA 906500000
Contact:	GREGG SPLEID/CLEAN FUELS
Telephone:	7148977790
Mailing Name:	Not reported
Mailing Address:	--
Year:	1991
Gepaid:	CAC000650728
TSD EPA ID:	CAD009452708
CA Waste Code:	241 - Tank bottom waste
Disposal Method:	01 -
Tons:	0.1876

CERS:

Name:	LASD - NORWALK STATION
Address:	12335 CIVIC CENTER DR
City,State,Zip:	NORWALK, CA 90650
Site ID:	52755
CERS ID:	10281532
CERS Description:	Chemical Storage Facilities

Violations:

Site ID:	52755
Site Name:	LASD - NORWALK STATION

LASD - NORWALK STATION (Continued) **S123741383**

Violation Date: 03-24-2021
Citation: 23 CCR 16 2636(f)(4) - California Code of Regulations, Title 23, Chapter 16, Section(s) 2636(f)(4)
Violation Description: Failure to meet one or more of the following monitoring requirements in lieu of the requirement to be tightness tested every 12 months: The monitoring system maintains all product piping outside the dispenser to be fail-safe and shut down the pump when a leak is detected. The monitoring system shuts down the pump or stops flow when a leak is detected in the under dispenser containment (UDC).
Violation Notes: 1)EXISTING ATG IN FILL SUMP,PER APPROVED PLANS DATED 022218(A868564) ATG IN PRODUCT SUMP 1)SUBMIT AS BUILTS SHOWING ATG IN FILL SUMP
Violation Division: Los Angeles County Department of Public Works
Violation Program: UST
Violation Source: CERS

Site ID: 52755
Site Name: LASD - NORWALK STATION
Violation Date: 03-07-2017
Citation: 23 CCR 16 2641(h) - California Code of Regulations, Title 23, Chapter 16, Section(s) 2641(h)
Violation Description: Failure to have an approved UST Response Plan.
Violation Notes: Returned to compliance on 08/08/2019.
Violation Division: Los Angeles County Department of Public Works
Violation Program: UST
Violation Source: CERS

Site ID: 52755
Site Name: LASD - NORWALK STATION
Violation Date: 11-19-2020
Citation: 23 CCR 16 2715(f) - California Code of Regulations, Title 23, Chapter 16, Section(s) 2715(f)
Violation Description: Failure to have a properly qualified service technician test leak detection equipment as required every 12 months (vapor, pressure, hydrostatic (VPH) system, sensors, line-leak detectors (LLD), automatic tank gauge (ATG), etc.).
Violation Notes: 03/11/20 CTLS FAILED POSITIVE SHUTDOWN,FAILSAFE AND AUDIBLE/VISUAL ALARM. MUST SUBMIT WORK ORDER DOCUMENTING THE REPAIR OF THE MONITORING SYSTEM.
Violation Division: Los Angeles County Department of Public Works
Violation Program: UST
Violation Source: CERS

Site ID: 52755
Site Name: LASD - NORWALK STATION
Violation Date: 03-08-2016
Citation: 23 CCR 16 2715 - California Code of Regulations, Title 23, Chapter 16, Section(s) 2715
Violation Description: Failure to comply with one or more of the designated operator monthly inspection requirements: failed to inspect the monthly alarm history report; attach a copy of the alarm history; failed to inspect for the presence of liquid or debris in the spill container/spill bucket and under dispenser containment; failed to inspect the under dispenser containment to ensure that monitoring equipment is placed in the proper position; failure to inspect for liquid or debris in the containment sump where an alarm occurred or for which there is no record of a service visit; or failure to check that all testing and maintenance has been completed and documented.

LASD - NORWALK STATION (Continued) **S123741383**

Violation Notes: Returned to compliance on 08/08/2019.
Violation Division: Los Angeles County Department of Public Works
Violation Program: UST
Violation Source: CERS

Site ID: 52755
Site Name: LASD - NORWALK STATION
Violation Date: 03-24-2021
Citation: HSC 6.7 25290.1(c),25290.2(c),25291(a)(2),2529.1(e) - California Health and Safety Code, Chapter 6.7, Section(s) 25290.1(c),25290.2(c),25291(a)(2),2529.1(e)
Violation Description: Failure to maintain secondary containment (e.g., failure of secondary containment testing).
Violation Notes: 1)EXISTING ATG IN FILL SUMP,PER APPROVED PLANS DATED 022218(A868564) ATG IN PRODUCT SUMP 1)SUBMIT AS BUILTS SHOWING ATG IN FILL SUMP
Violation Division: Los Angeles County Department of Public Works
Violation Program: UST
Violation Source: CERS

Site ID: 52755
Site Name: LASD - NORWALK STATION
Violation Date: 08-01-2018
Citation: 23 CCR 16 2712(i), 2632(d)(2), 2634(e), 2641(h) - California Code of Regulations, Title 23, Chapter 16, Section(s) 2712(i), 2632(d)(2), 2634(e), 2641(h)
Violation Description: Failure to submit a current UST Response Plan available on site.
Violation Notes: Returned to compliance on 08/08/2019.
Violation Division: Los Angeles County Department of Public Works
Violation Program: UST
Violation Source: CERS

Site ID: 52755
Site Name: LASD - NORWALK STATION
Violation Date: 03-11-2020
Citation: 23 CCR 16 2636(f)(4) - California Code of Regulations, Title 23, Chapter 16, Section(s) 2636(f)(4)
Violation Description: Failure to meet one or more of the following monitoring requirements in lieu of the requirement to be tightness tested every 12 months: The monitoring system maintains all product piping outside the dispenser to be fail-safe and shut down the pump when a leak is detected. The monitoring system shuts down the pump or stops flow when a leak is detected in the under dispenser containment (UDC).
Violation Notes: NO EMERGENCY SHUTT-OFF. NO PUMP SHUT DOWN WITH SENSOR TRIGGERED. NO AUDIO/ VISUAL ALARMS ON SENSORS. REPAIR AND SUBMIT .
Violation Division: Los Angeles County Department of Public Works
Violation Program: UST
Violation Source: CERS

Site ID: 52755
Site Name: LASD - NORWALK STATION
Violation Date: 03-08-2018
Citation: HSC 6.7 25290.1(c),25290.2(c),25291(a)(2),2529.1(e) - California Health and Safety Code, Chapter 6.7, Section(s) 25290.1(c),25290.2(c),25291(a)(2),2529.1(e)
Violation Description: Failure to maintain secondary containment (e.g., failure of secondary containment testing).
Violation Notes: Returned to compliance on 08/08/2019.

LASD - NORWALK STATION (Continued) **S123741383**

Violation Division:	Los Angeles County Department of Public Works
Violation Program:	UST
Violation Source:	CERS
Site ID:	52755
Site Name:	LASD - NORWALK STATION
Violation Date:	03-08-2018
Citation:	HSC 6.7 25284 - California Health and Safety Code, Chapter 6.7, Section(s) 25284
Violation Description:	Failure to obtain a valid permit to operate from the UPA including but not limited to unpaid permit fees.
Violation Notes:	Returned to compliance on 08/08/2019.
Violation Division:	Los Angeles County Department of Public Works
Violation Program:	UST
Violation Source:	CERS
Site ID:	52755
Site Name:	LASD - NORWALK STATION
Violation Date:	04-17-2019
Citation:	23 CCR 16 2665(b) - California Code of Regulations, Title 23, Chapter 16, Section(s) 2665(b)
Violation Description:	"Failure to submit a copy of the overfill prevention equipment inspection results on the G Overfill Prevention Equipment Inspection Report FormG to the UPA within 30 days after the inspection. "
Violation Notes:	Not reported
Violation Division:	Los Angeles County Department of Public Works
Violation Program:	UST
Violation Source:	CERS
Site ID:	52755
Site Name:	LASD - NORWALK STATION
Violation Date:	03-07-2017
Citation:	23 CCR 16 2712(f) - California Code of Regulations, Title 23, Chapter 16, Section(s) 2712(f)
Violation Description:	Failure to implement the corrections specified in the inspection report within 30 calendar days of receiving an inspection report from either the CUPA or special inspector.
Violation Notes:	Returned to compliance on 08/08/2019.
Violation Division:	Los Angeles County Department of Public Works
Violation Program:	UST
Violation Source:	CERS
Site ID:	52755
Site Name:	LASD - NORWALK STATION
Violation Date:	03-08-2018
Citation:	23 CCR 16 2712(f) - California Code of Regulations, Title 23, Chapter 16, Section(s) 2712(f)
Violation Description:	Failure to implement the corrections specified in the inspection report within 30 calendar days of receiving an inspection report from either the UPA or special inspector.
Violation Notes:	Returned to compliance on 08/08/2019.
Violation Division:	Los Angeles County Department of Public Works
Violation Program:	UST
Violation Source:	CERS
Site ID:	52755
Site Name:	LASD - NORWALK STATION

LASD - NORWALK STATION (Continued) **S123741383**

Violation Date:	03-24-2021
Citation:	23 CCR 16 2712 - California Code of Regulations, Title 23, Chapter 16, Section(s) 2712
Violation Description:	Failure to comply with any of the applicable requirements of the permit issued for the operation of the UST system.
Violation Notes:	1)EXISTING ATG IN FILL SUMP,PER APPROVED PLANS DATED 022218(A868564) ATG IN PRODUCT SUMP 1)SUBMIT AS BUILTS SHOWING ATG IN FILL SUMP
Violation Division:	Los Angeles County Department of Public Works
Violation Program:	UST
Violation Source:	CERS
Site ID:	52755
Site Name:	LASD - NORWALK STATION
Violation Date:	03-10-2015
Citation:	HSC 6.7 25286(a) - California Health and Safety Code, Chapter 6.7, Section(s) 25286(a)
Violation Description:	Failure to submit an complete and accurate application for a permit to operate an underground storage tank, or for renewal of the permit.
Violation Notes:	Returned to compliance on 08/08/2019.
Violation Division:	Los Angeles County Department of Public Works
Violation Program:	UST
Violation Source:	CERS
Site ID:	52755
Site Name:	LASD - NORWALK STATION
Violation Date:	03-11-2020
Citation:	23 CCR 16 2641(j) - California Code of Regulations, Title 23, Chapter 16, Section(s) 2641(j)
Violation Description:	Failure of the leak detection equipment to be installed, calibrated, operated, and/or maintained properly.
Violation Notes:	NO EMERGENCY SHUTT-OFF. NO PUMP SHUT DOWN WITH SENSOR TRIGGERED. NO AUDIO/ VISUAL ALARMS ON SENSORS. REPAIR AND SUBMIT .
Violation Division:	Los Angeles County Department of Public Works
Violation Program:	UST
Violation Source:	CERS
Site ID:	52755
Site Name:	LASD - NORWALK STATION
Violation Date:	03-08-2016
Citation:	23 CCR 16 2715(a) - California Code of Regulations, Title 23, Chapter 16, Section(s) 2715(a)
Violation Description:	Failure to submit statement of UST compliance and/or Designated Operator certification.
Violation Notes:	Returned to compliance on 08/08/2019.
Violation Division:	Los Angeles County Department of Public Works
Violation Program:	UST
Violation Source:	CERS
Site ID:	52755
Site Name:	LASD - NORWALK STATION
Violation Date:	03-07-2017
Citation:	23 CCR 16 2715(a) - California Code of Regulations, Title 23, Chapter 16, Section(s) 2715(a)
Violation Description:	Failure to notify the CUPA of the designated operator (DO) identification and/or change of the DO within 30 days.
Violation Notes:	Returned to compliance on 08/08/2019.
Violation Division:	Los Angeles County Department of Public Works

LASD - NORWALK STATION (Continued) **S123741383**

Violation Program:	UST
Violation Source:	CERS
Site ID:	52755
Site Name:	LASD - NORWALK STATION
Violation Date:	03-26-2019
Citation:	23 CCR 16 2712(f) - California Code of Regulations, Title 23, Chapter 16, Section(s) 2712(f)
Violation Description:	Failure to implement the corrections specified in the inspection report within 30 days of receiving an inspection report from either the UPA or special inspector.
Violation Notes:	Returned to compliance on 08/08/2019.
Violation Division:	Los Angeles County Department of Public Works
Violation Program:	UST
Violation Source:	CERS
Site ID:	52755
Site Name:	LASD - NORWALK STATION
Violation Date:	03-08-2016
Citation:	HSC 6.7 25292(e) - California Health and Safety Code, Chapter 6.7, Section(s) 25292(e)
Violation Description:	Failure to maintain secondary containment, as evidenced by failure of secondary containment testing.
Violation Notes:	Returned to compliance on 08/08/2019.
Violation Division:	Los Angeles County Department of Public Works
Violation Program:	UST
Violation Source:	CERS
Site ID:	52755
Site Name:	LASD - NORWALK STATION
Violation Date:	11-17-2017
Citation:	HSC 6.75 25299.30-25299.34 - California Health and Safety Code, Chapter 6.75, Section(s) 25299.30-25299.34
Violation Description:	Failure to submit and maintain complete and current Certification of Financial Responsibility or other mechanism of financial assurance.
Violation Notes:	Returned to compliance on 08/08/2019.
Violation Division:	Los Angeles County Department of Public Works
Violation Program:	UST
Violation Source:	CERS
Site ID:	52755
Site Name:	LASD - NORWALK STATION
Violation Date:	03-26-2019
Citation:	23 CCR 16 2712(b)(1)(G) - California Code of Regulations, Title 23, Chapter 16, Section(s) 2712(b)(1)(G)
Violation Description:	Failure to comply with one or more of the following overfill prevention equipment requirements: Alert the transfer operator when the tank is 90 percent full by restricting the flow into the tank or triggering an audible and visual alarm; or Restrict delivery of flow to the tank at least 30 minutes before the tank overfills, provided the restriction occurs when the tank is filled to no more than 95 percent of capacity; and activate an audible alarm at least five minutes before the tank overfills; or Provide positive shut-off of flow to the tank when the tank is filled to no more than 95 percent of capacity; or Provide positive shut-off of flow to the tank so that none of the fittings located on the top of the tank are exposed to product due to overfilling. Install/retrofit overfill prevention

LASD - NORWALK STATION (Continued) **S123741383**

	equipment that does not use flow restrictors on vent piping to meet overfill prevention equipment requirements when the overfill prevention equipment is installed, repaired, or replaced on and after October 1,- 2018. For USTs installed before October 1, 2018, perform an inspection by October 13, 2018 and every 36 months thereafter. For USTs installed on and after October- 1,- 2018, perform an inspection at installation and every 36 months thereafter. Inspected within 30 days after a repair to the overfill prevention equipment. Inspected using an applicable manufacturer guidelines, industry codes, engineering standards, or a method approved by a professional engineer. Inspected by a certified UST service technician. Maintain records of overfill prevention equipment inspection for 36 months.
Violation Notes:	Returned to compliance on 08/08/2019.
Violation Division:	Los Angeles County Department of Public Works
Violation Program:	UST
Violation Source:	CERS
Site ID:	52755
Site Name:	LASD - NORWALK STATION
Violation Date:	03-08-2016
Citation:	23 CCR 16 2712(i) - California Code of Regulations, Title 23, Chapter 16, Section(s) 2712(i)
Violation Description:	Failure to maintain on site an approved monitoring plan.
Violation Notes:	Returned to compliance on 08/08/2019.
Violation Division:	Los Angeles County Department of Public Works
Violation Program:	UST
Violation Source:	CERS
Site ID:	52755
Site Name:	LASD - NORWALK STATION
Violation Date:	03-24-2021
Citation:	23 CCR 16 2712(b)(1)(G) - California Code of Regulations, Title 23, Chapter 16, Section(s) 2712(b)(1)(G)
Violation Description:	Failure to comply with one or more of the following overfill prevention equipment requirements: Alert the transfer operator when the tank is 90 percent full by restricting the flow into the tank or triggering an audible and visual alarm; or Restrict delivery of flow to the tank at least 30 minutes before the tank overfills, provided the restriction occurs when the tank is filled to no more than 95 percent of capacity; and activate an audible alarm at least five minutes before the tank overfills; or Provide positive shut-off of flow to the tank when the tank is filled to no more than 95 percent of capacity; or Provide positive shut-off of flow to the tank so that none of the fittings located on the top of the tank are exposed to product due to overfilling. Install/retrofit overfill prevention equipment that does not use flow restrictors on vent piping to meet overfill prevention equipment requirements when the overfill prevention equipment is installed, repaired, or replaced on and after October 1,- 2018. For USTs installed before October 1, 2018, perform an inspection by October 13, 2018 and every 36 months thereafter. For USTs installed on and after October- 1,- 2018, perform an inspection at installation and every 36 months thereafter. Inspected within 30 days after a repair to the overfill prevention equipment. Inspected using an applicable manufacturer guidelines, industry codes, engineering standards, or a method approved by a professional engineer. Inspected by a certified UST service technician. Maintain records of overfill prevention equipment inspection for 36 months.

LASD - NORWALK STATION (Continued) **S123741383**

Violation Notes: 1)EXISTING ATG IN FILL SUMP,PER APPROVED PLANS DATED 022218(A868564) ATG IN PRODUCT SUMP 1)SUBMIT AS BUILTS SHOWING ATG IN FILL SUMP
Violation Division: Los Angeles County Department of Public Works
Violation Program: UST
Violation Source: CERS

Site ID: 52755
Site Name: LASD - NORWALK STATION
Violation Date: 03-08-2018
Citation: 23 CCR 16 2638(d) - California Code of Regulations, Title 23, Chapter 16, Section(s) 2638(d)
Violation Description: Failure to submit the Annual Monitoring System Certification Form to the UPA within 30 days of completion of the test.
Violation Notes: Returned to compliance on 08/08/2019.
Violation Division: Los Angeles County Department of Public Works
Violation Program: UST
Violation Source: CERS

Site ID: 52755
Site Name: LASD - NORWALK STATION
Violation Date: 03-26-2019
Citation: HSC 6.7 25290.1(c),25290.2(c),25291(a)(2),2529.1(e) - California Health and Safety Code, Chapter 6.7, Section(s) 25290.1(c),25290.2(c),25291(a)(2),2529.1(e)
Violation Description: Failure to maintain secondary containment (e.g., failure of secondary containment testing).
Violation Notes: Returned to compliance on 08/08/2019.
Violation Division: Los Angeles County Department of Public Works
Violation Program: UST
Violation Source: CERS

Site ID: 52755
Site Name: LASD - NORWALK STATION
Violation Date: 08-01-2018
Citation: 23 CCR 16 2641(h) - California Code of Regulations, Title 23, Chapter 16, Section(s) 2641(h)
Violation Description: Failure to have an approved UST Response Plan.
Violation Notes: Returned to compliance on 08/08/2019.
Violation Division: Los Angeles County Department of Public Works
Violation Program: UST
Violation Source: CERS

Site ID: 52755
Site Name: LASD - NORWALK STATION
Violation Date: 03-08-2016
Citation: HSC 6.11 25404(e)(4) - California Health and Safety Code, Chapter 6.11, Section(s) 25404(e)(4)
Violation Description: Failure to report program data electronically.
Violation Notes: Returned to compliance on 08/08/2019.
Violation Division: Los Angeles County Department of Public Works
Violation Program: UST
Violation Source: CERS

Site ID: 52755
Site Name: LASD - NORWALK STATION
Violation Date: 03-08-2018
Citation: HSC 6.7 25284, 25286 - California Health and Safety Code, Chapter 6.7,

LASD - NORWALK STATION (Continued) **S123741383**

	Section(s) 25284, 25286
Violation Description:	Failure to submit a complete and accurate application for a permit to operate a UST, or for renewal of the permit.
Violation Notes:	Returned to compliance on 08/08/2019.
Violation Division:	Los Angeles County Department of Public Works
Violation Program:	UST
Violation Source:	CERS
Site ID:	52755
Site Name:	LASD - NORWALK STATION
Violation Date:	03-24-2021
Citation:	23 CCR 16 2712(b)(1)(F) - California Code of Regulations, Title 23, Chapter 16, Section(s) 2712(b)(1)(F)
Violation Description:	"Failure to conduct secondary containment testing, or one or more of the following requirements: Perform the test of the secondary containment system upon installation, within six months of installation and every 36 months thereafter. Perform the test of a secondary containment component within 30 days of a repair or discontinuing vacuum, pressure or hydrostatic monitoring. Use a procedure that demonstrates the system works as well as at installation. Use applicable manufacturer guidelines, industry codes, engineering standard, or professional engineer approval. Performed by a certified service technician. Maintain records of secondary containment testing for 36 months."
Violation Notes:	1)EXISTING ATG IN FILL SUMP,PER APPROVED PLANS DATED 022218(A868564) ATG IN PRODUCT SUMP 1)SUBMIT AS BUILTS SHOWING ATG IN FILL SUMP
Violation Division:	Los Angeles County Department of Public Works
Violation Program:	UST
Violation Source:	CERS
Site ID:	52755
Site Name:	LASD - NORWALK STATION
Violation Date:	03-07-2017
Citation:	23 CCR 16 2712(i) - California Code of Regulations, Title 23, Chapter 16, Section(s) 2712(i)
Violation Description:	Failure to have a UST Response Plan available on site.
Violation Notes:	Returned to compliance on 08/08/2019.
Violation Division:	Los Angeles County Department of Public Works
Violation Program:	UST
Violation Source:	CERS
Site ID:	52755
Site Name:	LASD - NORWALK STATION
Violation Date:	03-08-2018
Citation:	HSC 6.7 25284.2 - California Health and Safety Code, Chapter 6.7, Section(s) 25284.2
Violation Description:	Failure to test the spill bucket annually.
Violation Notes:	Returned to compliance on 08/08/2019.
Violation Division:	Los Angeles County Department of Public Works
Violation Program:	UST
Violation Source:	CERS
Site ID:	52755
Site Name:	LASD - NORWALK STATION
Violation Date:	03-24-2021
Citation:	23 CCR 16 2712(f) - California Code of Regulations, Title 23, Chapter 16, Section(s) 2712(f)

LASD - NORWALK STATION (Continued) **S123741383**

Violation Description: Failure to implement the corrections specified in the inspection report within 30 days of receiving an inspection report from either the UPA or special inspector.
Violation Notes: 1)EXISTING ATG IN FILL SUMP,PER APPROVED PLANS DATED 022218(A868564) ATG IN PRODUCT SUMP 1)SUBMIT AS BUILTS SHOWING ATG IN FILL SUMP
Violation Division: Los Angeles County Department of Public Works
Violation Program: UST
Violation Source: CERS

Site ID: 52755
Site Name: LASD - NORWALK STATION
Violation Date: 03-11-2020
Citation: 23 CCR 16 2712 - California Code of Regulations, Title 23, Chapter 16, Section(s) 2712
Violation Description: Failure to comply with any of the applicable requirements of the permit issued for the operation of the UST system.
Violation Notes: NO EMERGENCY SHUTT-OFF. NO PUMP SHUT DOWN WITH SENSOR TRIGGERED. NO AUDIO/ VISUAL ALARMS ON SENSORS. REPAIR AND SUBMIT .
Violation Division: Los Angeles County Department of Public Works
Violation Program: UST
Violation Source: CERS

Site ID: 52755
Site Name: LASD - NORWALK STATION
Violation Date: 03-10-2015
Citation: 23 CCR 16 2711(a)(8) - California Code of Regulations, Title 23, Chapter 16, Section(s) 2711(a)(8)
Violation Description: Failure to submit, obtain approval, or maintain a complete/accurate plot plan.
Violation Notes: Returned to compliance on 08/08/2019.
Violation Division: Los Angeles County Department of Public Works
Violation Program: UST
Violation Source: CERS

Site ID: 52755
Site Name: LASD - NORWALK STATION
Violation Date: 03-24-2021
Citation: 23 CCR 16 2636(f)(1) - California Code of Regulations, Title 23, Chapter 16, Section(s) 2636(f)(1)
Violation Description: Failure of the double-walled pressurized piping to be continuously monitored with a system that activates an audible and visual alarm or stops flow at the dispenser when a leak is detected.
Violation Notes: 1)EXISTING ATG IN FILL SUMP,PER APPROVED PLANS DATED 022218(A868564) ATG IN PRODUCT SUMP 1)SUBMIT AS BUILTS SHOWING ATG IN FILL SUMP
Violation Division: Los Angeles County Department of Public Works
Violation Program: UST
Violation Source: CERS

Site ID: 52755
Site Name: LASD - NORWALK STATION
Violation Date: 03-08-2018
Citation: HSC 6.75 25299.30-25299.34 - California Health and Safety Code, Chapter 6.75, Section(s) 25299.30-25299.34
Violation Description: Failure to submit and maintain complete and current Certification of Financial Responsibility or other mechanism of financial assurance.
Violation Notes: Returned to compliance on 08/08/2019.
Violation Division: Los Angeles County Department of Public Works

LASD - NORWALK STATION (Continued) **S123741383**

Violation Program: UST
Violation Source: CERS

Site ID: 52755
Site Name: LASD - NORWALK STATION
Violation Date: 11-17-2017
Citation: 23 CCR 16 2637(e) - California Code of Regulations, Title 23, Chapter 16, Section(s) 2637(e)
Violation Description: Failure to submit a copy of the secondary containment test results to the UPA within 30 days after the test.
Violation Notes: Returned to compliance on 08/08/2019.
Violation Division: Los Angeles County Department of Public Works
Violation Program: UST
Violation Source: CERS

Site ID: 52755
Site Name: LASD - NORWALK STATION
Violation Date: 03-08-2016
Citation: HSC 6.7 25284(a)(3) - California Health and Safety Code, Chapter 6.7, Section(s) 25284(a)(3)
Violation Description: Failure to submit, maintain, or implement an owner/operator written agreement.
Violation Notes: Returned to compliance on 08/08/2019.
Violation Division: Los Angeles County Department of Public Works
Violation Program: UST
Violation Source: CERS

Site ID: 52755
Site Name: LASD - NORWALK STATION
Violation Date: 03-08-2018
Citation: 23 CCR 16 2715(i) - California Code of Regulations, Title 23, Chapter 16, Section(s) 2715(i)
Violation Description: Failure to have a properly qualified service technician test leak detection equipment as required every 12 months (vapor, pressure, hydrostatic (VPH) system, sensors, line-leak detectors (LLD), automatic tank gauge (ATG), etc.).
Violation Notes: Returned to compliance on 08/08/2019.
Violation Division: Los Angeles County Department of Public Works
Violation Program: UST
Violation Source: CERS

Site ID: 52755
Site Name: LASD - NORWALK STATION
Violation Date: 04-17-2019
Citation: 23 CCR 16 2712(f) - California Code of Regulations, Title 23, Chapter 16, Section(s) 2712(f)
Violation Description: Failure to implement the corrections specified in the inspection report within 30 days of receiving an inspection report from either the UPA or special inspector.
Violation Notes: Not reported
Violation Division: Los Angeles County Department of Public Works
Violation Program: UST
Violation Source: CERS

Site ID: 52755
Site Name: LASD - NORWALK STATION
Violation Date: 03-24-2021

LASD - NORWALK STATION (Continued) **S123741383**

Citation: 23 CCR 16 2716(e) - California Code of Regulations, Title 23, Chapter 16, Section(s) 2716(e)
Violation Description: For designated operator (DO) monthly inspections conducted before October 1, 2018, failure to comply with one or more of the following requirements: Be performed by an ICC certified DO. Inspect monthly alarm history report, check that alarms are documented and responded to appropriately, and attach a copy. Inspect for the presence of liquid/debris in spill containers. Inspect for the presence of liquid/debris in under dispenser containment (UDC) and ensure that the monitoring equipment is positioned correctly. Inspect for liquid or debris in containment sumps where an alarm occurred with no service visit. Check that all testing and maintenance has been completed and documented. Verify that all facility employees have been trained in accordance with 23 CCR 2715(c). For designated operator (DO) 30 day inspections conducted on and after October 1, 2018, failure to conduct the designated UST operator visual inspection at least once every 30 days.
Violation Notes: 1)EXISTING ATG IN FILL SUMP,PER APPROVED PLANS DATED 022218(A868564) ATG IN PRODUCT SUMP 1)SUBMIT AS BUILTS SHOWING ATG IN FILL SUMP
Violation Division: Los Angeles County Department of Public Works
Violation Program: UST
Violation Source: CERS

Site ID: 52755
Site Name: LASD - NORWALK STATION
Violation Date: 03-24-2021
Citation: HSC 6.7 25292(e) - California Health and Safety Code, Chapter 6.7, Section(s) 25292(e)
Violation Description: "Failure to perform one of the following line integrity test: A 12 month test for pressurized double-walled piping that does not utilize fail safe or positive shut down. Within 30 days of the date of the completion of a repair to the primary piping."
Violation Notes: 1)EXISTING ATG IN FILL SUMP,PER APPROVED PLANS DATED 022218(A868564) ATG IN PRODUCT SUMP 1)SUBMIT AS BUILTS SHOWING ATG IN FILL SUMP
Violation Division: Los Angeles County Department of Public Works
Violation Program: UST
Violation Source: CERS

Site ID: 52755
Site Name: LASD - NORWALK STATION
Violation Date: 03-11-2020
Citation: 23 CCR 16 2712(i) - California Code of Regulations, Title 23, Chapter 16, Section(s) 2712(i)
Violation Description: Failure to retain a copy of the permit to operate at the facility.
Violation Notes: NO EMERGENCY SHUTT-OFF. NO PUMP SHUT DOWN WITH SENSOR TRIGGERED. NO AUDIO/ VISUAL ALARMS ON SENSORS. REPAIR AND SUBMIT .
Violation Division: Los Angeles County Department of Public Works
Violation Program: UST
Violation Source: CERS

Site ID: 52755
Site Name: LASD - NORWALK STATION
Violation Date: 03-24-2021
Citation: HSC 6.7 25293 - California Health and Safety Code, Chapter 6.7, Section(s) 25293
Violation Description: Failure to maintain UST records in sufficient detail to enable the UPA to determine whether the UST systems are in compliance.

LASD - NORWALK STATION (Continued) **S123741383**

Violation Notes:	1)EXISTING ATG IN FILL SUMP,PER APPROVED PLANS DATED 022218(A868564) ATG IN PRODUCT SUMP 1)SUBMIT AS BUILTS SHOWING ATG IN FILL SUMP
Violation Division:	Los Angeles County Department of Public Works
Violation Program:	UST
Violation Source:	CERS
Site ID:	52755
Site Name:	LASD - NORWALK STATION
Violation Date:	03-07-2017
Citation:	23 CCR 16 2632(d)(1)(C), 2641(h), 2711(a)(8) - California Code of Regulations, Title 23, Chapter 16, Section(s) 2632(d)(1)(C), 2641(h), 2711(a)(8)
Violation Description:	Failure to submit or update a plot plan.
Violation Notes:	Returned to compliance on 08/08/2019.
Violation Division:	Los Angeles County Department of Public Works
Violation Program:	UST
Violation Source:	CERS
Site ID:	52755
Site Name:	LASD - NORWALK STATION
Violation Date:	03-08-2016
Citation:	23 CCR 16 2711(a)(8) - California Code of Regulations, Title 23, Chapter 16, Section(s) 2711(a)(8)
Violation Description:	Failure to submit, obtain approval, or maintain a complete/accurate plot plan.
Violation Notes:	Returned to compliance on 08/08/2019.
Violation Division:	Los Angeles County Department of Public Works
Violation Program:	UST
Violation Source:	CERS
Site ID:	52755
Site Name:	LASD - NORWALK STATION
Violation Date:	03-24-2021
Citation:	23 CCR 16 2641(j) - California Code of Regulations, Title 23, Chapter 16, Section(s) 2641(j)
Violation Description:	Failure of the leak detection equipment to be installed, calibrated, operated, and/or maintained properly.
Violation Notes:	1)EXISTING ATG IN FILL SUMP,PER APPROVED PLANS DATED 022218(A868564) ATG IN PRODUCT SUMP 1)SUBMIT AS BUILTS SHOWING ATG IN FILL SUMP
Violation Division:	Los Angeles County Department of Public Works
Violation Program:	UST
Violation Source:	CERS
Site ID:	52755
Site Name:	LASD - NORWALK STATION
Violation Date:	03-26-2019
Citation:	HSC 6.75 25299.30-25299.34 - California Health and Safety Code, Chapter 6.75, Section(s) 25299.30-25299.34
Violation Description:	Failure to submit and maintain complete and current Certification of Financial Responsibility or other mechanism of financial assurance.
Violation Notes:	Returned to compliance on 08/08/2019.
Violation Division:	Los Angeles County Department of Public Works
Violation Program:	UST
Violation Source:	CERS
Site ID:	52755
Site Name:	LASD - NORWALK STATION

LASD - NORWALK STATION (Continued) **S123741383**

Violation Date: 03-11-2020
Citation: 23 CCR 16 2712(b)(1)(G) - California Code of Regulations, Title 23, Chapter 16, Section(s) 2712(b)(1)(G)
Violation Description: Failure to comply with one or more of the following overfill prevention equipment requirements: Alert the transfer operator when the tank is 90 percent full by restricting the flow into the tank or triggering an audible and visual alarm; or Restrict delivery of flow to the tank at least 30 minutes before the tank overfills, provided the restriction occurs when the tank is filled to no more than 95 percent of capacity; and activate an audible alarm at least five minutes before the tank overfills; or Provide positive shut-off of flow to the tank when the tank is filled to no more than 95 percent of capacity; or Provide positive shut-off of flow to the tank so that none of the fittings located on the top of the tank are exposed to product due to overfilling. Install/retrofit overfill prevention equipment that does not use flow restrictors on vent piping to meet overfill prevention equipment requirements when the overfill prevention equipment is installed, repaired, or replaced on and after October 1,- 2018. For USTs installed before October 1, 2018, perform an inspection by October 13, 2018 and every 36 months thereafter. For USTs installed on and after October- 1,- 2018, perform an inspection at installation and every 36 months thereafter. Inspected within 30 days after a repair to the overfill prevention equipment. Inspected using an applicable manufacturer guidelines, industry codes, engineering standards, or a method approved by a professional engineer. Inspected by a certified UST service technician. Maintain records of overfill prevention equipment inspection for 36 months.
Violation Notes: NO EMERGENCY SHUTT-OFF. NO PUMP SHUT DOWN WITH SENSOR TRIGGERED. NO AUDIO/ VISUAL ALARMS ON SENSORS. REPAIR AND SUBMIT .
Violation Division: Los Angeles County Department of Public Works
Violation Program: UST
Violation Source: CERS

Site ID: 52755
Site Name: LASD - NORWALK STATION
Violation Date: 03-08-2016
Citation: 23 CCR 16 2712(f) - California Code of Regulations, Title 23, Chapter 16, Section(s) 2712(f)
Violation Description: Failure to implement the corrections specified in the inspection report within 30 calendar days of receiving an inspection report from either the local agency or the special inspector.
Violation Notes: Returned to compliance on 08/08/2019.
Violation Division: Los Angeles County Department of Public Works
Violation Program: UST
Violation Source: CERS

Site ID: 52755
Site Name: LASD - NORWALK STATION
Violation Date: 03-11-2020
Citation: 23 CCR 16 2632(c)(2)(A)&(B) - California Code of Regulations, Title 23, Chapter 16, Section(s) 2632(c)(2)(A)&(B)
Violation Description: Failure to continuously monitor the interstitial space of a double-walled tank with an audible and visual alarm system.
Violation Notes: NO EMERGENCY SHUTT-OFF. NO PUMP SHUT DOWN WITH SENSOR TRIGGERED. NO AUDIO/ VISUAL ALARMS ON SENSORS. REPAIR AND SUBMIT .
Violation Division: Los Angeles County Department of Public Works
Violation Program: UST

LASD - NORWALK STATION (Continued) **S123741383**

Violation Source: CERS

Site ID: 52755
Site Name: LASD - NORWALK STATION
Violation Date: 03-10-2015
Citation: HSC 6.75 25299.30-25299.34 - California Health and Safety Code, Chapter 6.75, Section(s) 25299.30-25299.34
Violation Description: Failure to submit and maintain complete and current Certification of Financial Responsibility or other mechanism of financial assurance.
Violation Notes: Returned to compliance on 08/08/2019.
Violation Division: Los Angeles County Department of Public Works
Violation Program: UST
Violation Source: CERS

Site ID: 52755
Site Name: LASD - NORWALK STATION
Violation Date: 11-17-2017
Citation: 23 CCR 16 2712(i) - California Code of Regulations, Title 23, Chapter 16, Section(s) 2712(i)
Violation Description: Failure to have current UST Monitoring Plan available on site.
Violation Notes: Returned to compliance on 08/08/2019.
Violation Division: Los Angeles County Department of Public Works
Violation Program: UST
Violation Source: CERS

Site ID: 52755
Site Name: LASD - NORWALK STATION
Violation Date: 03-07-2017
Citation: 23 CCR 16 2712(i) - California Code of Regulations, Title 23, Chapter 16, Section(s) 2712(i)
Violation Description: Failure to retain a copy of the permit to operate at the facility.
Violation Notes: Returned to compliance on 08/08/2019.
Violation Division: Los Angeles County Department of Public Works
Violation Program: UST
Violation Source: CERS

Site ID: 52755
Site Name: LASD - NORWALK STATION
Violation Date: 03-07-2017
Citation: HSC 6.7 25284(a)(3)(A) & (B); - California Health and Safety Code, Chapter 6.7, Section(s) 25284(a)(3)(A) & (B);
Violation Description: Failure to implement or maintain a written agreement between the UST permit holder and the operator (owner/operator agreement).
Violation Notes: Returned to compliance on 08/08/2019.
Violation Division: Los Angeles County Department of Public Works
Violation Program: UST
Violation Source: CERS

Site ID: 52755
Site Name: LASD - NORWALK STATION
Violation Date: 03-10-2015
Citation: 23 CCR 16 2715(a) - California Code of Regulations, Title 23, Chapter 16, Section(s) 2715(a)
Violation Description: Failure to submit statement of UST compliance and/or Designated Operator certification.
Violation Notes: Returned to compliance on 08/08/2019.
Violation Division: Los Angeles County Department of Public Works

LASD - NORWALK STATION (Continued) **S123741383**

Violation Program:	UST
Violation Source:	CERS
Site ID:	52755
Site Name:	LASD - NORWALK STATION
Violation Date:	03-07-2017
Citation:	HSC 6.7 25290.1(c), 25290.2(c), 25291(a)(2), 25292(e) - California Health and Safety Code, Chapter 6.7, Section(s) 25290.1(c), 25290.2(c), 25291(a)(2), 25292(e)
Violation Description:	Failure to maintain secondary containment (e.g. failure of secondary containment testing).
Violation Notes:	Returned to compliance on 08/08/2019.
Violation Division:	Los Angeles County Department of Public Works
Violation Program:	UST
Violation Source:	CERS
Site ID:	52755
Site Name:	LASD - NORWALK STATION
Violation Date:	03-08-2018
Citation:	23 CCR 16 2641(h) - California Code of Regulations, Title 23, Chapter 16, Section(s) 2641(h)
Violation Description:	Failure to have an approved UST Monitoring Plan.
Violation Notes:	Returned to compliance on 08/08/2019.
Violation Division:	Los Angeles County Department of Public Works
Violation Program:	UST
Violation Source:	CERS
Site ID:	52755
Site Name:	LASD - NORWALK STATION
Violation Date:	03-26-2019
Citation:	23 CCR 16 2712 - California Code of Regulations, Title 23, Chapter 16, Section(s) 2712
Violation Description:	Failure to comply with any of the applicable requirements of the permit issued for the operation of the UST system.
Violation Notes:	Returned to compliance on 08/08/2019.
Violation Division:	Los Angeles County Department of Public Works
Violation Program:	UST
Violation Source:	CERS
Site ID:	52755
Site Name:	LASD - NORWALK STATION
Violation Date:	03-24-2021
Citation:	23 CCR 16 2712(b)(2) - California Code of Regulations, Title 23, Chapter 16, Section(s) 2712(b)(2)
Violation Description:	Failure to maintain monitoring records for release detection and/or maintain records of appropriate follow-up actions.
Violation Notes:	1)EXISTING ATG IN FILL SUMP,PER APPROVED PLANS DATED 022218(A868564) ATG IN PRODUCT SUMP 1)SUBMIT AS BUILTS SHOWING ATG IN FILL SUMP
Violation Division:	Los Angeles County Department of Public Works
Violation Program:	UST
Violation Source:	CERS
Site ID:	52755
Site Name:	LASD - NORWALK STATION
Violation Date:	03-08-2016
Citation:	HSC 6.7 25286 - California Health and Safety Code, Chapter 6.7, Section(s) 25286

LASD - NORWALK STATION (Continued) **S123741383**

Violation Description: Failure to obtain and maintain a valid Board of Equalization account number.
Violation Notes: Returned to compliance on 08/08/2019.
Violation Division: Los Angeles County Department of Public Works
Violation Program: UST
Violation Source: CERS

Site ID: 52755
Site Name: LASD - NORWALK STATION
Violation Date: 11-19-2020
Citation: 23 CCR 16 2712 - California Code of Regulations, Title 23, Chapter 16, Section(s) 2712
Violation Description: Failure to comply with any of the applicable requirements of the permit issued for the operation of the UST system.
Violation Notes: 03/11/20 CTLS FAILED POSITIVE SHUTDOWN,FAILSAFE AND AUDIBLE/VISUAL ALARM. MUST SUBMIT WORK ORDER DOCUMENTING THE REPAIR OF THE MONITORING SYSTEM.
Violation Division: Los Angeles County Department of Public Works
Violation Program: UST
Violation Source: CERS

Site ID: 52755
Site Name: LASD - NORWALK STATION
Violation Date: 11-17-2017
Citation: HSC 6.7 25290.1(c),25290.2(c),25291(a)(2),2529.1(e) - California Health and Safety Code, Chapter 6.7, Section(s) 25290.1(c),25290.2(c),25291(a)(2),2529.1(e)
Violation Description: Failure to maintain secondary containment (e.g., failure of secondary containment testing).
Violation Notes: Returned to compliance on 08/08/2019.
Violation Division: Los Angeles County Department of Public Works
Violation Program: UST
Violation Source: CERS

Site ID: 52755
Site Name: LASD - NORWALK STATION
Violation Date: 11-17-2017
Citation: 23 CCR 16 2641(h) - California Code of Regulations, Title 23, Chapter 16, Section(s) 2641(h)
Violation Description: Failure to have an approved UST Monitoring Plan.
Violation Notes: Returned to compliance on 08/08/2019.
Violation Division: Los Angeles County Department of Public Works
Violation Program: UST
Violation Source: CERS

Site ID: 52755
Site Name: LASD - NORWALK STATION
Violation Date: 03-24-2021
Citation: 23 CCR 16 2632(c)(2)(A)&(B) - California Code of Regulations, Title 23, Chapter 16, Section(s) 2632(c)(2)(A)&(B)
Violation Description: Failure to continuously monitor the interstitial space of a double-walled tank with an audible and visual alarm system.
Violation Notes: 1)EXISTING ATG IN FILL SUMP,PER APPROVED PLANS DATED 022218(A868564) ATG IN PRODUCT SUMP 1)SUBMIT AS BUILTS SHOWING ATG IN FILL SUMP
Violation Division: Los Angeles County Department of Public Works
Violation Program: UST
Violation Source: CERS

LASD - NORWALK STATION (Continued) **S123741383**

Site ID:	52755
Site Name:	LASD - NORWALK STATION
Violation Date:	03-08-2018
Citation:	HSC 6.7 25293 - California Health and Safety Code, Chapter 6.7, Section(s) 25293
Violation Description:	Failure to maintain UST records of monitoring, testing, repairing, and closure in sufficient detail to enable the UPA to determine whether the UST systems are in compliance.
Violation Notes:	Returned to compliance on 08/08/2019.
Violation Division:	Los Angeles County Department of Public Works
Violation Program:	UST
Violation Source:	CERS

Site ID:	52755
Site Name:	LASD - NORWALK STATION
Violation Date:	03-08-2016
Citation:	23 CCR 16 2715 - California Code of Regulations, Title 23, Chapter 16, Section(s) 2715
Violation Description:	Failure of service technician, designated operator, installer, and/or employee to obtain and maintain a proper and current International Code Council certification.
Violation Notes:	Returned to compliance on 08/08/2019.
Violation Division:	Los Angeles County Department of Public Works
Violation Program:	UST
Violation Source:	CERS

Site ID:	52755
Site Name:	LASD - NORWALK STATION
Violation Date:	03-08-2016
Citation:	HSC 6.7 25286(a) - California Health and Safety Code, Chapter 6.7, Section(s) 25286(a)
Violation Description:	Failure to submit an complete and accurate application for a permit to operate an underground storage tank, or for renewal of the permit.
Violation Notes:	Returned to compliance on 08/08/2019.
Violation Division:	Los Angeles County Department of Public Works
Violation Program:	UST
Violation Source:	CERS

Site ID:	52755
Site Name:	LASD - NORWALK STATION
Violation Date:	11-17-2017
Citation:	HSC 6.7 25284, 25286 - California Health and Safety Code, Chapter 6.7, Section(s) 25284, 25286
Violation Description:	Failure to submit a complete and accurate application for a permit to operate a UST, or for renewal of the permit.
Violation Notes:	Returned to compliance on 08/08/2019.
Violation Division:	Los Angeles County Department of Public Works
Violation Program:	UST
Violation Source:	CERS

Site ID:	52755
Site Name:	LASD - NORWALK STATION
Violation Date:	03-24-2021
Citation:	HSC 6.7 25284 - California Health and Safety Code, Chapter 6.7, Section(s) 25284
Violation Description:	Failure to obtain a valid permit to operate from the UPA including but not limited to unpaid permit fees.

LASD - NORWALK STATION (Continued) **S123741383**

Violation Notes: 1)EXISTING ATG IN FILL SUMP,PER APPROVED PLANS DATED 022218(A868564) ATG IN PRODUCT SUMP 1)SUBMIT AS BUILTS SHOWING ATG IN FILL SUMP
Violation Division: Los Angeles County Department of Public Works
Violation Program: UST
Violation Source: CERS

Site ID: 52755
Site Name: LASD - NORWALK STATION
Violation Date: 03-07-2017
Citation: HSC 6.75 25299.30-25299.34 - California Health and Safety Code, Chapter 6.75, Section(s) 25299.30-25299.34
Violation Description: Failure to submit and maintain complete and current Certification of Financial Responsibility or other mechanism of financial assurance.
Violation Notes: Returned to compliance on 08/08/2019.
Violation Division: Los Angeles County Department of Public Works
Violation Program: UST
Violation Source: CERS

Site ID: 52755
Site Name: LASD - NORWALK STATION
Violation Date: 03-08-2018
Citation: 23 CCR 16 2712(i) - California Code of Regulations, Title 23, Chapter 16, Section(s) 2712(i)
Violation Description: Failure to have current UST Monitoring Plan available on site.
Violation Notes: Returned to compliance on 08/08/2019.
Violation Division: Los Angeles County Department of Public Works
Violation Program: UST
Violation Source: CERS

Site ID: 52755
Site Name: LASD - NORWALK STATION
Violation Date: 04-17-2019
Citation: 23 CCR 16 2712 - California Code of Regulations, Title 23, Chapter 16, Section(s) 2712
Violation Description: Failure to comply with any of the applicable requirements of the permit issued for the operation of the UST system.
Violation Notes: Not reported
Violation Division: Los Angeles County Department of Public Works
Violation Program: UST
Violation Source: CERS

Site ID: 52755
Site Name: LASD - NORWALK STATION
Violation Date: 04-17-2019
Citation: 23 CCR 16 2712(b)(1)(G) - California Code of Regulations, Title 23, Chapter 16, Section(s) 2712(b)(1)(G)
Violation Description: Failure to comply with one or more of the following overfill prevention equipment requirements: Alert the transfer operator when the tank is 90 percent full by restricting the flow into the tank or triggering an audible and visual alarm; or Restrict delivery of flow to the tank at least 30 minutes before the tank overfills, provided the restriction occurs when the tank is filled to no more than 95 percent of capacity; and activate an audible alarm at least five minutes before the tank overfills; or Provide positive shut-off of flow to the tank when the tank is filled to no more than 95 percent of capacity; or Provide positive shut-off of flow to the tank so that none of the fittings located on the top of the tank are exposed to

LASD - NORWALK STATION (Continued) **S123741383**

product due to overfilling. Install/retrofit overfill prevention equipment that does not use flow restrictors on vent piping to meet overfill prevention equipment requirements when the overfill prevention equipment is installed, repaired, or replaced on and after October 1,- 2018. For USTs installed before October 1, 2018, perform an inspection by October 13, 2018 and every 36 months thereafter. For USTs installed on and after October- 1,- 2018, perform an inspection at installation and every 36 months thereafter. Inspected within 30 days after a repair to the overfill prevention equipment. Inspected using an applicable manufacturer guidelines, industry codes, engineering standards, or a method approved by a professional engineer. Inspected by a certified UST service technician. Maintain records of overfill prevention equipment inspection for 36 months.

Violation Notes: Not reported
Violation Division: Los Angeles County Department of Public Works
Violation Program: UST
Violation Source: CERS

Site ID: 52755
Site Name: LASD - NORWALK STATION
Violation Date: 03-11-2020
Citation: 23 CCR 16 2636(f)(1) - California Code of Regulations, Title 23, Chapter 16, Section(s) 2636(f)(1)
Violation Description: Failure of the double-walled pressurized piping to be continuously monitored with a system that activates an audible and visual alarm or stops flow at the dispenser when a leak is detected.
Violation Notes: NO EMERGENCY SHUTT-OFF. NO PUMP SHUT DOWN WITH SENSOR TRIGGERED. NO AUDIO/ VISUAL ALARMS ON SENSORS. REPAIR AND SUBMIT .
Violation Division: Los Angeles County Department of Public Works
Violation Program: UST
Violation Source: CERS

Site ID: 52755
Site Name: LASD - NORWALK STATION
Violation Date: 08-01-2018
Citation: 23 CCR 16 2712 - California Code of Regulations, Title 23, Chapter 16, Section(s) 2712
Violation Description: Failure to comply with any of the applicable requirements of the permit issued for the operation of the UST system.
Violation Notes: Returned to compliance on 08/08/2019.
Violation Division: Los Angeles County Department of Public Works
Violation Program: UST
Violation Source: CERS

Site ID: 52755
Site Name: LASD - NORWALK STATION
Violation Date: 03-07-2017
Citation: 23 CCR 6.7 25284, 25286 - California Code of Regulations, Title 23, Chapter 6.7, Section(s) 25284, 25286
Violation Description: Failure to submit a complete and accurate application for a permit to operate a UST, or for renewal of the permit.
Violation Notes: Returned to compliance on 08/08/2019.
Violation Division: Los Angeles County Department of Public Works
Violation Program: UST
Violation Source: CERS

Site ID: 52755

LASD - NORWALK STATION (Continued) **S123741383**

Site Name:	LASD - NORWALK STATION
Violation Date:	03-10-2015
Citation:	HSC 6.11 25404(e)(4) - California Health and Safety Code, Chapter 6.11, Section(s) 25404(e)(4)
Violation Description:	Failure to report program data electronically.
Violation Notes:	Returned to compliance on 08/08/2019.
Violation Division:	Los Angeles County Department of Public Works
Violation Program:	UST
Violation Source:	CERS

Site ID:	52755
Site Name:	LASD - NORWALK STATION
Violation Date:	03-10-2015
Citation:	23 CCR 16 2715(a) - California Code of Regulations, Title 23, Chapter 16, Section(s) 2715(a)
Violation Description:	The owner/operator has failed to designate an UST operator or to inform the CUPA or any change in the designated UST operator(s) within 30 days after a change.
Violation Notes:	Returned to compliance on 08/08/2019.
Violation Division:	Los Angeles County Department of Public Works
Violation Program:	UST
Violation Source:	CERS

Site ID:	52755
Site Name:	LASD - NORWALK STATION
Violation Date:	03-10-2015
Citation:	23 CCR 16 2715 - California Code of Regulations, Title 23, Chapter 16, Section(s) 2715
Violation Description:	Failure of service technician, designated operator, installer, and/or employee to obtain and maintain a proper and current International Code Council certification.
Violation Notes:	Returned to compliance on 08/08/2019.
Violation Division:	Los Angeles County Department of Public Works
Violation Program:	UST
Violation Source:	CERS

Site ID:	52755
Site Name:	LASD - NORWALK STATION
Violation Date:	03-10-2015
Citation:	23 CCR 16 2712(i) - California Code of Regulations, Title 23, Chapter 16, Section(s) 2712(i)
Violation Description:	Failure to submit, obtain approval, or maintain a complete/accurate response plan.
Violation Notes:	Returned to compliance on 08/08/2019.
Violation Division:	Los Angeles County Department of Public Works
Violation Program:	UST
Violation Source:	CERS

Site ID:	52755
Site Name:	LASD - NORWALK STATION
Violation Date:	03-24-2021
Citation:	23 CCR 16 2712(b)(6) - California Code of Regulations, Title 23, Chapter 16, Section(s) 2712(b)(6)
Violation Description:	Failure to maintain records of repairs and upgrades on site, or off site if approved by the UPA, for the life of the UST.
Violation Notes:	1)EXISTING ATG IN FILL SUMP,PER APPROVED PLANS DATED 022218(A868564) ATG IN PRODUCT SUMP 1)SUBMIT AS BUILTS SHOWING ATG IN FILL SUMP

LASD - NORWALK STATION (Continued) **S123741383**

Violation Division:	Los Angeles County Department of Public Works
Violation Program:	UST
Violation Source:	CERS
Site ID:	52755
Site Name:	LASD - NORWALK STATION
Violation Date:	03-26-2019
Citation:	23 CCR 16 2665(b) - California Code of Regulations, Title 23, Chapter 16, Section(s) 2665(b)
Violation Description:	"Failure to submit a copy of the overfill prevention equipment inspection results on the G Overfill Prevention Equipment Inspection Report FormG to the UPA within 30 days after the inspection. "
Violation Notes:	Returned to compliance on 08/08/2019.
Violation Division:	Los Angeles County Department of Public Works
Violation Program:	UST
Violation Source:	CERS
Site ID:	52755
Site Name:	LASD - NORWALK STATION
Violation Date:	03-08-2016
Citation:	HSC 6.7 25291 - California Health and Safety Code, Chapter 6.7, Section(s) 25291
Violation Description:	Failure to maintain under-dispenser containment, sumps, and/or other secondary containment in good condition and/or free of debris/liquid.
Violation Notes:	Returned to compliance on 08/08/2019.
Violation Division:	Los Angeles County Department of Public Works
Violation Program:	UST
Violation Source:	CERS
Site ID:	52755
Site Name:	LASD - NORWALK STATION
Violation Date:	03-08-2016
Citation:	23 CCR 16 2712(b) - California Code of Regulations, Title 23, Chapter 16, Section(s) 2712(b)
Violation Description:	Failure to maintain records of repairs, lining, and upgrades on site, or off site if approved by the CUPA, for the life of the underground storage tank and/or failure to maintain written monitoring and maintenance records on site, or off site if approved by the CUPA, for a period of 3 years, 6 1/2 years for cathodic protection, and 5 years for written performance claims pertaining to release detection systems and calibration and maintenance records for such systems.
Violation Notes:	Returned to compliance on 08/08/2019.
Violation Division:	Los Angeles County Department of Public Works
Violation Program:	UST
Violation Source:	CERS
Site ID:	52755
Site Name:	LASD - NORWALK STATION
Violation Date:	03-08-2016
Citation:	HSC 6.7 25299 - California Health and Safety Code, Chapter 6.7, Section(s) 25299
Violation Description:	Failure to comply with one or more of the operating permit conditions.
Violation Notes:	Returned to compliance on 08/08/2019.
Violation Division:	Los Angeles County Department of Public Works
Violation Program:	UST
Violation Source:	CERS

LASD - NORWALK STATION (Continued) **S123741383**

Site ID:	52755
Site Name:	LASD - NORWALK STATION
Violation Date:	03-10-2015
Citation:	HSC 6.7 25284(a)(3) - California Health and Safety Code, Chapter 6.7, Section(s) 25284(a)(3)
Violation Description:	Failure to submit, maintain, or implement an owner/operator written agreement.
Violation Notes:	Returned to compliance on 08/08/2019.
Violation Division:	Los Angeles County Department of Public Works
Violation Program:	UST
Violation Source:	CERS

Site ID:	52755
Site Name:	LASD - NORWALK STATION
Violation Date:	03-08-2016
Citation:	23 CCR 16 2712(i) - California Code of Regulations, Title 23, Chapter 16, Section(s) 2712(i)
Violation Description:	Failure to submit, obtain approval, or maintain a complete/accurate response plan.
Violation Notes:	Returned to compliance on 08/08/2019.
Violation Division:	Los Angeles County Department of Public Works
Violation Program:	UST
Violation Source:	CERS

Site ID:	52755
Site Name:	LASD - NORWALK STATION
Violation Date:	03-11-2020
Citation:	HSC 6.7 25292(e) - California Health and Safety Code, Chapter 6.7, Section(s) 25292(e)
Violation Description:	"Failure to perform one of the following line integrity test: A 12 month test for pressurized double-walled piping that does not utilize fail safe or positive shut down. Within 30 days of the date of the completion of a repair to the primary piping."
Violation Notes:	NO EMERGENCY SHUTT-OFF. NO PUMP SHUT DOWN WITH SENSOR TRIGGERED. NO AUDIO/ VISUAL ALARMS ON SENSORS. REPAIR AND SUBMIT .
Violation Division:	Los Angeles County Department of Public Works
Violation Program:	UST
Violation Source:	CERS

Site ID:	52755
Site Name:	LASD - NORWALK STATION
Violation Date:	08-01-2018
Citation:	HSC 6.75 25299.30-25299.34 - California Health and Safety Code, Chapter 6.75, Section(s) 25299.30-25299.34
Violation Description:	Failure to submit and maintain complete and current Certification of Financial Responsibility or other mechanism of financial assurance.
Violation Notes:	Returned to compliance on 08/08/2019.
Violation Division:	Los Angeles County Department of Public Works
Violation Program:	UST
Violation Source:	CERS

Site ID:	52755
Site Name:	LASD - NORWALK STATION
Violation Date:	03-08-2016
Citation:	HSC 6.75 25299.30-25299.34 - California Health and Safety Code, Chapter 6.75, Section(s) 25299.30-25299.34
Violation Description:	Failure to submit and maintain complete and current Certification of

LASD - NORWALK STATION (Continued) **S123741383**

	Financial Responsibility or other mechanism of financial assurance.
Violation Notes:	Returned to compliance on 08/08/2019.
Violation Division:	Los Angeles County Department of Public Works
Violation Program:	UST
Violation Source:	CERS
Site ID:	52755
Site Name:	LASD - NORWALK STATION
Violation Date:	03-24-2021
Citation:	23 CCR 16 2636(f)(1) - California Code of Regulations, Title 23, Chapter 16, Section(s) 2636(f)(1)
Violation Description:	Failure of the leak detection equipment to have an audible and visual alarm as required.
Violation Notes:	1)EXISTING ATG IN FILL SUMP,PER APPROVED PLANS DATED 022218(A868564) ATG IN PRODUCT SUMP 1)SUBMIT AS BUILTS SHOWING ATG IN FILL SUMP
Violation Division:	Los Angeles County Department of Public Works
Violation Program:	UST
Violation Source:	CERS
Site ID:	52755
Site Name:	LASD - NORWALK STATION
Violation Date:	11-17-2017
Citation:	HSC 6.7 25284 - California Health and Safety Code, Chapter 6.7, Section(s) 25284
Violation Description:	Failure to obtain a valid permit to operate from the UPA including but not limited to unpaid permit fees.
Violation Notes:	Returned to compliance on 08/08/2019.
Violation Division:	Los Angeles County Department of Public Works
Violation Program:	UST
Violation Source:	CERS
Site ID:	52755
Site Name:	LASD - NORWALK STATION
Violation Date:	03-11-2020
Citation:	23 CCR 16 2712(f) - California Code of Regulations, Title 23, Chapter 16, Section(s) 2712(f)
Violation Description:	Failure to implement the corrections specified in the inspection report within 30 days of receiving an inspection report from either the UPA or special inspector.
Violation Notes:	NO EMERGENCY SHUTT-OFF. NO PUMP SHUT DOWN WITH SENSOR TRIGGERED. NO AUDIO/ VISUAL ALARMS ON SENSORS. REPAIR AND SUBMIT .
Violation Division:	Los Angeles County Department of Public Works
Violation Program:	UST
Violation Source:	CERS
Site ID:	52755
Site Name:	LASD - NORWALK STATION
Violation Date:	03-11-2020
Citation:	23 CCR 16 2636(f)(1) - California Code of Regulations, Title 23, Chapter 16, Section(s) 2636(f)(1)
Violation Description:	Failure of the leak detection equipment to have an audible and visual alarm as required.
Violation Notes:	NO EMERGENCY SHUTT-OFF. NO PUMP SHUT DOWN WITH SENSOR TRIGGERED. NO AUDIO/ VISUAL ALARMS ON SENSORS. REPAIR AND SUBMIT .
Violation Division:	Los Angeles County Department of Public Works
Violation Program:	UST
Violation Source:	CERS

LASD - NORWALK STATION (Continued) **S123741383**

Evaluation:

Eval General Type:	Compliance Evaluation Inspection
Eval Date:	03-07-2017
Violations Found:	Yes
Eval Type:	Routine done by local agency
Eval Notes:	NOVC NO CERS DATA, SB989 3/15 FAILED 87 VENT.
Eval Division:	Los Angeles County Department of Public Works
Eval Program:	UST
Eval Source:	CERS

Eval General Type:	Compliance Evaluation Inspection
Eval Date:	03-08-2018
Violations Found:	Yes
Eval Type:	Routine done by local agency
Eval Notes:	1)030717 CTLS NOT SUBMITTED 2)031815 SCTR FAILED 87 VENT LINE 3)CERS:TANK PAGE, OSDO FORM BLANK, MONITORING PLAN
Eval Division:	Los Angeles County Department of Public Works
Eval Program:	UST
Eval Source:	CERS

Eval General Type:	Compliance Evaluation Inspection
Eval Date:	03-11-2020
Violations Found:	Yes
Eval Type:	Routine done by local agency
Eval Notes:	NOVC FOR NO EMERGENCY SHUT-OFF, NO LINE INTEGRITY TEST, NO PUMP SHUT DOWN, NO AUDIO/VISUAL SENSOR ALARMS.
Eval Division:	Los Angeles County Department of Public Works
Eval Program:	UST
Eval Source:	CERS

Eval General Type:	Compliance Evaluation Inspection
Eval Date:	03-24-2021
Violations Found:	Yes
Eval Type:	Routine done by local agency
Eval Notes:	1)EXISTING ATG IN FILL SUMP,PER APPROVED PLANS DATED 022218(A868564) ATG IN PRODUCT SUMP
Eval Division:	Los Angeles County Department of Public Works
Eval Program:	UST
Eval Source:	CERS

Eval General Type:	Compliance Evaluation Inspection
Eval Date:	03-26-2019
Violations Found:	Yes
Eval Type:	Routine done by local agency
Eval Notes:	NOVC:1)CERS CORRECTION REQD;2)SB989 TESTS: 03/18/15 & 03/08/18, FAIL ED 87 2ND VENT LINE, RETEST REPORT REQD;3)OVFL NOT TESTED 10/13/18
Eval Division:	Los Angeles County Department of Public Works
Eval Program:	UST
Eval Source:	CERS

Eval General Type:	Compliance Evaluation Inspection
Eval Date:	07-01-2020
Violations Found:	No
Eval Type:	Routine done by local agency
Eval Notes:	LILY TAASE LAW ENFORCEMENT TECH
Eval Division:	Los Angeles County Fire Department
Eval Program:	HMRRP

LASD - NORWALK STATION (Continued) **S123741383**

Eval Source:	CERS
Eval General Type:	Compliance Evaluation Inspection
Eval Date:	03-08-2016
Violations Found:	Yes
Eval Type:	Routine done by local agency
Eval Notes:	NOVC:1)UPLOAD ALL UST FACILITY INFO ON CERS;2)87 VENT RETEST 4 FAIL-ED SB989'2015 DATED 03/15/15 REQD;3)LDS/SB989'2015, FRCT NOT IN FILE
Eval Division:	Los Angeles County Department of Public Works
Eval Program:	UST
Eval Source:	CERS
Eval General Type:	Compliance Evaluation Inspection
Eval Date:	03-10-2015
Violations Found:	Yes
Eval Type:	Routine done by local agency
Eval Notes:	NOVC FOR NO SUBMITTAL INTO THE CERS SYSTEM.
Eval Division:	Los Angeles County Department of Public Works
Eval Program:	UST
Eval Source:	CERS
Eval General Type:	Other/Unknown
Eval Date:	04-17-2019
Violations Found:	Yes
Eval Type:	Other, not routine, done by local agency
Eval Notes:	NOVC: 1)INCOMPLETE SUMMARY PAGE, NO COMMENT WHY FAPPER VALVE FAILED;2)FAPPER VALVE MUST SHUT OFF AT, OR BELOW 95% UST CAPACITY.
Eval Division:	Los Angeles County Department of Public Works
Eval Program:	UST
Eval Source:	CERS
Eval General Type:	Compliance Evaluation Inspection
Eval Date:	04-20-2016
Violations Found:	No
Eval Type:	Routine done by local agency
Eval Notes:	Lily Taase, Law Enforcement Technician
Eval Division:	Los Angeles County Fire Department
Eval Program:	HMRRP
Eval Source:	CERS
Eval General Type:	Other/Unknown
Eval Date:	08-01-2018
Violations Found:	Yes
Eval Type:	Other, not routine, done by local agency
Eval Notes:	NOVC: UST FACILITY INFO CORRECTIONS IN CERS REQD.
Eval Division:	Los Angeles County Department of Public Works
Eval Program:	UST
Eval Source:	CERS
Eval General Type:	Other/Unknown
Eval Date:	11-19-2020
Violations Found:	Yes
Eval Type:	Other, not routine, done by local agency
Eval Notes:	FAILED 03/11/20 CTLS,FAILED TO INITITE POSTIVE SHUTDOWN,FAILSAFE AND AUDIBLE/VISUAL ALARM.
Eval Division:	Los Angeles County Department of Public Works
Eval Program:	UST

LASD - NORWALK STATION (Continued) **S123741383**

Eval Source: CERS

Eval General Type: Other/Unknown
Eval Date: 11-17-2017
Violations Found: Yes
Eval Type: Other, not routine, done by local agency
Eval Notes: NOVC: 1)TK PG 2)MP 3)FRCT 4)CFO 5)03/2015 SB989 FAILED 87 VENT
Eval Division: Los Angeles County Department of Public Works
Eval Program: UST
Eval Source: CERS

Affiliation:

Affiliation Type Desc: CUPA District
Entity Name: Los Angeles County Fire
Entity Title: Not reported
Affiliation Address: 5825 Rickenbacker Road
Affiliation City: Commerce
Affiliation State: CA
Affiliation Country: Not reported
Affiliation Zip: 90040-3027
Affiliation Phone: (323) 890-4000

Affiliation Type Desc: Identification Signer
Entity Name: Juan Sanchez
Entity Title: Sergeant
Affiliation Address: Not reported
Affiliation City: Not reported
Affiliation State: Not reported
Affiliation Country: Not reported
Affiliation Zip: Not reported
Affiliation Phone: Not reported

Affiliation Type Desc: Legal Owner
Entity Name: LA COUNTY SHERRIF'S DEPT
Entity Title: Not reported
Affiliation Address: 211 W TEMPLE ST
Affiliation City: LOS ANGELES
Affiliation State: CA
Affiliation Country: United States
Affiliation Zip: 90012
Affiliation Phone: (562) 347-1270

Affiliation Type Desc: UST Tank Owner
Entity Name: LA COUNTY SHERIFFS DEPARTMENT
Entity Title: Not reported
Affiliation Address: 211 W Temple St
Affiliation City: Los Angeles
Affiliation State: CA
Affiliation Country: United States
Affiliation Zip: 90012
Affiliation Phone: (323) 981-6068

Affiliation Type Desc: Document Preparer
Entity Name: Juan Sanchez
Entity Title: Not reported
Affiliation Address: Not reported
Affiliation City: Not reported

LASD - NORWALK STATION (Continued) **S123741383**

Affiliation State:	Not reported
Affiliation Country:	Not reported
Affiliation Zip:	Not reported
Affiliation Phone:	Not reported

Affiliation Type Desc:	Environmental Contact
Entity Name:	FSB COMPLIANCE UNIT
Entity Title:	Not reported
Affiliation Address:	11515 s. COLIMA RD
Affiliation City:	WHITTIER
Affiliation State:	CA
Affiliation Country:	Not reported
Affiliation Zip:	90604
Affiliation Phone:	Not reported

Affiliation Type Desc:	Facility Mailing Address
Entity Name:	Mailing Address
Entity Title:	Not reported
Affiliation Address:	12335 CIVIC CENTER DR
Affiliation City:	NORWALK
Affiliation State:	CA
Affiliation Country:	Not reported
Affiliation Zip:	90650
Affiliation Phone:	Not reported

Affiliation Type Desc:	UST Tank Operator
Entity Name:	LA CO SHERIFFS DEPT/FAC SERVIC
Entity Title:	Not reported
Affiliation Address:	211 W TEMPLE STREET
Affiliation City:	LOS ANGELES
Affiliation State:	CA
Affiliation Country:	United States
Affiliation Zip:	90012
Affiliation Phone:	(626) 300-3000

Affiliation Type Desc:	Operator
Entity Name:	LASD- NORWALK STATION
Entity Title:	Not reported
Affiliation Address:	Not reported
Affiliation City:	Not reported
Affiliation State:	Not reported
Affiliation Country:	Not reported
Affiliation Zip:	Not reported
Affiliation Phone:	(562) 863-8711

Affiliation Type Desc:	Parent Corporation
Entity Name:	LASD - NORWALK STATION
Entity Title:	Not reported
Affiliation Address:	Not reported
Affiliation City:	Not reported
Affiliation State:	Not reported
Affiliation Country:	Not reported
Affiliation Zip:	Not reported
Affiliation Phone:	Not reported

Affiliation Type Desc:	UST Property Owner Name
Entity Name:	LA CO SHERIFFS DEPT /FAC SERVICES

LASD - NORWALK STATION (Continued) **S123741383**

Entity Title:	Not reported
Affiliation Address:	211 W Temple St
Affiliation City:	Los Angeles
Affiliation State:	CA
Affiliation Country:	United States
Affiliation Zip:	90012
Affiliation Phone:	(323) 981-6068

HWTS:

Name:	1X LOS ANGELES CO SHERIFFS DEPT
Address:	12335 CIVIC CENTER DR
Address 2:	Not reported
City,State,Zip:	NORWALK, CA 906500000
EPA ID:	CAC000650728
Inactive Date:	10/25/2000
Create Date:	11/01/1991
Last Act Date:	10/25/2000
Mailing Name:	Not reported
Mailing Address:	--
Mailing Address 2:	Not reported
Mailing City,State,Zip:	NORWALK, CA 906500000
Owner Name:	LA CO
Owner Address:	--
Owner Address 2:	Not reported
Owner City,State,Zip:	--, 99 --
Contact Name:	GREGG SPLEID/CLEAN FUELS
Contact Address:	--
Contact Address 2:	Not reported
City,State,Zip:	--, 99 --

Name:	NEW CINGULAR WIRELESS PCS LLC
Address:	12335 CIVIC CENTER DR
Address 2:	Not reported
City,State,Zip:	NORWALK, CA 90650
EPA ID:	CAL000453784
Inactive Date:	Not reported
Create Date:	03/23/2020
Last Act Date:	04/01/2021
Mailing Name:	Not reported
Mailing Address:	308 S. AKARD ST.
Mailing Address 2:	17TH FLOOR - WASTE
Mailing City,State,Zip:	DALLAS, TX 752020000
Owner Name:	NEW CINGULAR WIRELESS PCS, LLC
Owner Address:	308 S. AKARD ST. ROOM 1700
Owner Address 2:	Not reported
Owner City,State,Zip:	DALLAS, TX 752020000
Contact Name:	DOROTHY LEWIS
Contact Address:	308 S. AKARD ST ROOM
Contact Address 2:	17TH FLOOR - WASTE
City,State,Zip:	DALLAS, TX 752020000

NAICS:

EPA ID:	CAL000453784
Create Date:	2020-03-23 11:58:41.677
NAICS Code:	517911
NAICS Description:	Telecommunications Resellers

LASD - NORWALK STATION (Continued) **S123741383**

Issued EPA ID Date:	2020-03-23 11:58:41.66000
Inactive Date:	Not reported
Facility Name:	NEW CINGULAR WIRELESS PCS LLC
Facility Address:	12335 CIVIC CENTER DR
Facility Address 2:	Not reported
Facility City:	NORWALK
Facility County:	Not reported
Facility State:	CA
Facility Zip:	90650

F60 **CNTY LA SHERIFFS DEPT- NORWALK STATION** **RCRA NonGen / NLR** **1024786607**
SSE **12335 CIVIC CENTER DR** **CAL000020244**
< 1/8 **NORWALK, CA 90650**
0.082 mi.
434 ft. **Site 16 of 21 in cluster F**

Relative:
Lower

Actual:
105 ft.

RCRA NonGen / NLR:

Date Form Received by Agency:	19891114
Handler Name:	CNTY LA SHERIFFS DEPT- NORWALK STATION
Handler Address:	12335 CIVIC CENTER DR
Handler City,State,Zip:	NORWALK, CA 90650-3172
EPA ID:	CAL000020244
Contact Name:	JOEY MANALAYSAY
Contact Address:	4700 RAMONA BLVD., 4TH FLR
Contact City,State,Zip:	MONTEREY PARK, CA 91754
Contact Telephone:	562-824-7387
Contact Fax:	323-415-7151
Contact Email:	JGMANALA@LASD.ORG
Contact Title:	Not reported
EPA Region:	09
Land Type:	Not reported
Federal Waste Generator Description:	Not a generator, verified
Non-Notifier:	Not reported
Biennial Report Cycle:	Not reported
Accessibility:	Not reported
Active Site Indicator:	Handler Activities
State District Owner:	Not reported
State District:	Not reported
Mailing Address:	4700 RAMONA BLVD., 4TH FLR
Mailing City,State,Zip:	MONTEREY PARK, CA 91754-0000
Owner Name:	LA COUNTY SHERIFF'S DEPT
Owner Type:	Other
Operator Name:	JOEY MANALAYSAY
Operator Type:	Other
Short-Term Generator Activity:	No
Importer Activity:	No
Mixed Waste Generator:	No
Transporter Activity:	No
Transfer Facility Activity:	No
Recycler Activity with Storage:	No
Small Quantity On-Site Burner Exemption:	No
Smelting Melting and Refining Furnace Exemption:	No
Underground Injection Control:	No
Off-Site Waste Receipt:	No
Universal Waste Indicator:	Yes
Universal Waste Destination Facility:	Yes
Federal Universal Waste:	No

CNTY LA SHERIFFS DEPT- NORWALK STATION (Continued) **1024786607**

Active Site Fed-Reg Treatment Storage and Disposal Facility:	Not reported
Active Site Converter Treatment storage and Disposal Facility:	Not reported
Active Site State-Reg Treatment Storage and Disposal Facility:	Not reported
Active Site State-Reg Handler:	---
Federal Facility Indicator:	Not reported
Hazardous Secondary Material Indicator:	N
Sub-Part K Indicator:	Not reported
Commercial TSD Indicator:	No
Treatment Storage and Disposal Type:	Not reported
2018 GPRA Permit Baseline:	Not on the Baseline
2018 GPRA Renewals Baseline:	Not on the Baseline
Permit Renewals Workload Universe:	Not reported
Permit Workload Universe:	Not reported
Permit Progress Universe:	Not reported
Post-Closure Workload Universe:	Not reported
Closure Workload Universe:	Not reported
202 GPRA Corrective Action Baseline:	No
Corrective Action Workload Universe:	No
Subject to Corrective Action Universe:	No
Non-TSDFs Where RCRA CA has Been Imposed Universe:	No
TSDFs Potentially Subject to CA Under 3004 (u)/(v) Universe:	No
TSDFs Only Subject to CA under Discretionary Auth Universe:	No
Corrective Action Priority Ranking:	No NCAPS ranking
Environmental Control Indicator:	No
Institutional Control Indicator:	No
Human Exposure Controls Indicator:	N/A
Groundwater Controls Indicator:	N/A
Operating TSDF Universe:	Not reported
Full Enforcement Universe:	Not reported
Significant Non-Complier Universe:	No
Unaddressed Significant Non-Complier Universe:	No
Addressed Significant Non-Complier Universe:	No
Significant Non-Complier With a Compliance Schedule Universe:	No
Financial Assurance Required:	Not reported
Handler Date of Last Change:	20180905
Recognized Trader-Importer:	No
Recognized Trader-Exporter:	No
Importer of Spent Lead Acid Batteries:	No
Exporter of Spent Lead Acid Batteries:	No
Recycler Activity Without Storage:	No
Manifest Broker:	No
Sub-Part P Indicator:	No

Handler - Owner Operator:

Owner/Operator Indicator:	Owner
Owner/Operator Name:	LA COUNTY SHERIFF'S DEPT
Legal Status:	Other
Date Became Current:	Not reported
Date Ended Current:	Not reported
Owner/Operator Address:	4700 RAMONA BLVD., 4TH FLR
Owner/Operator City,State,Zip:	MONTEREY PARK, CA 91754-0000
Owner/Operator Telephone:	323-981-6068
Owner/Operator Telephone Ext:	Not reported
Owner/Operator Fax:	Not reported
Owner/Operator Email:	Not reported

CNTY LA SHERIFFS DEPT- NORWALK STATION (Continued) **1024786607**

Owner/Operator Indicator:	Operator
Owner/Operator Name:	JOEY MANALAYSAY
Legal Status:	Other
Date Became Current:	Not reported
Date Ended Current:	Not reported
Owner/Operator Address:	4700 RAMONA BLVD., 4TH FLR
Owner/Operator City,State,Zip:	MONTEREY PARK, CA 91754
Owner/Operator Telephone:	562-824-7387
Owner/Operator Telephone Ext:	Not reported
Owner/Operator Fax:	Not reported
Owner/Operator Email:	Not reported

Historic Generators:

Receive Date:	19891114
Handler Name:	CNTY LA SHERIFFS DEPT- NORWALK STATION
Federal Waste Generator Description:	Not a generator, verified
State District Owner:	Not reported
Large Quantity Handler of Universal Waste:	No
Recognized Trader Importer:	No
Recognized Trader Exporter:	No
Spent Lead Acid Battery Importer:	No
Spent Lead Acid Battery Exporter:	No
Current Record:	Yes
Non Storage Recycler Activity:	Not reported
Electronic Manifest Broker:	Not reported

List of NAICS Codes and Descriptions:

NAICS Code:	92212
NAICS Description:	POLICE PROTECTION

Facility Has Received Notices of Violations:

Violations:	No Violations Found

Evaluation Action Summary:

Evaluations:	No Evaluations Found

F61 **LA CO SHERIFF NORWALK STA** **UST** **U004349330**
SSE **12335 CIVIC CENTER DR** **N/A**
< 1/8 **NORWALK, CA 90650**
0.082 mi.
434 ft. **Site 17 of 21 in cluster F**

Relative:
Lower

Actual:
105 ft.

UST:

Name:	LA CO SHERIFF NORWALK STA
Address:	12335 CIVIC CENTER DR
City,State,Zip:	NORWALK, CA 90650
Facility ID:	5284
Permitting Agency:	LOS ANGELES COUNTY
CERSID:	Not reported
Latitude:	33.915154
Longitude:	-118.067582

F62 SSE < 1/8 0.082 mi. 434 ft. | **PENSKE TRUCK LEASING CO.,LP**
12335 CIVIC CENTER DRIVE
NORWALK, CA 90650 | **RCRA NonGen / NLR** | **1024816419**
CAL000317686

Site 18 of 21 in cluster F

Relative: Lower
Actual: 105 ft.

RCRA NonGen / NLR:

Date Form Received by Agency:	20180730
Handler Name:	PENSKE TRUCK LEASING CO.,LP
Handler Address:	12335 CIVIC CENTER DRIVE
Handler City,State,Zip:	NORWALK, CA 90650
EPA ID:	CAL000317686
Contact Name:	CHRISTOPHER HAWK
Contact Address:	ROUTE 10 GREEN HILLS PO BOX 7635
Contact City,State,Zip:	READING, PA 19603
Contact Telephone:	610-775-6123
Contact Fax:	610-775-6442
Contact Email:	CHRISTOPHER.HAWK@PENSKE.COM
Contact Title:	SR. ENVIRONMENTAL COMPLIANCE ENGINEER
EPA Region:	09
Land Type:	Private
Federal Waste Generator Description:	Not a generator, verified
Non-Notifier:	Not reported
Biennial Report Cycle:	Not reported
Accessibility:	Not reported
Active Site Indicator:	Not reported
State District Owner:	Not reported
State District:	Not reported
Mailing Address:	ROUTE 10 GREEN HILLS PO BOX 7635
Mailing City,State,Zip:	READING, PA 19603
Owner Name:	LOS ANGELES SHERIFFS DEPT.
Owner Type:	Private
Operator Name:	PENSKE TRUCK LEASING CO., LP
Operator Type:	Private
Short-Term Generator Activity:	No
Importer Activity:	No
Mixed Waste Generator:	No
Transporter Activity:	No
Transfer Facility Activity:	No
Recycler Activity with Storage:	No
Small Quantity On-Site Burner Exemption:	No
Smelting Melting and Refining Furnace Exemption:	No
Underground Injection Control:	No
Off-Site Waste Receipt:	No
Universal Waste Indicator:	No
Universal Waste Destination Facility:	No
Federal Universal Waste:	No
Active Site Fed-Reg Treatment Storage and Disposal Facility:	Not reported
Active Site Converter Treatment storage and Disposal Facility:	Not reported
Active Site State-Reg Treatment Storage and Disposal Facility:	Not reported
Active Site State-Reg Handler:	---
Federal Facility Indicator:	Not reported
Hazardous Secondary Material Indicator:	NN
Sub-Part K Indicator:	Not reported
Commercial TSD Indicator:	No
Treatment Storage and Disposal Type:	Not reported
2018 GPRA Permit Baseline:	Not on the Baseline
2018 GPRA Renewals Baseline:	Not on the Baseline
Permit Renewals Workload Universe:	Not reported

PENSKE TRUCK LEASING CO.,LP (Continued) **1024816419**

Permit Workload Universe:	Not reported
Permit Progress Universe:	Not reported
Post-Closure Workload Universe:	Not reported
Closure Workload Universe:	Not reported
202 GPRA Corrective Action Baseline:	No
Corrective Action Workload Universe:	No
Subject to Corrective Action Universe:	No
Non-TSDFs Where RCRA CA has Been Imposed Universe:	No
TSDFs Potentially Subject to CA Under 3004 (u)/(v) Universe:	No
TSDFs Only Subject to CA under Discretionary Auth Universe:	No
Corrective Action Priority Ranking:	No NCAPS ranking
Environmental Control Indicator:	No
Institutional Control Indicator:	No
Human Exposure Controls Indicator:	N/A
Groundwater Controls Indicator:	N/A
Operating TSDF Universe:	Not reported
Full Enforcement Universe:	Not reported
Significant Non-Complier Universe:	No
Unaddressed Significant Non-Complier Universe:	No
Addressed Significant Non-Complier Universe:	No
Significant Non-Complier With a Compliance Schedule Universe:	No
Financial Assurance Required:	Not reported
Handler Date of Last Change:	20180730
Recognized Trader-Importer:	No
Recognized Trader-Exporter:	No
Importer of Spent Lead Acid Batteries:	No
Exporter of Spent Lead Acid Batteries:	No
Recycler Activity Without Storage:	No
Manifest Broker:	No
Sub-Part P Indicator:	No

Hazardous Waste Summary:

Waste Code:	D001
Waste Description:	IGNITABLE WASTE
Waste Code:	D003
Waste Description:	REACTIVE WASTE
Waste Code:	D005
Waste Description:	BARIUM
Waste Code:	D006
Waste Description:	CADMIUM
Waste Code:	D007
Waste Description:	CHROMIUM
Waste Code:	D008
Waste Description:	LEAD
Waste Code:	D018
Waste Description:	BENZENE
Waste Code:	D039
Waste Description:	TETRACHLOROETHYLENE

PENSKE TRUCK LEASING CO.,LP (Continued) **1024816419**

Waste Code: D040
Waste Description: TRICHLORETHYLENE

Handler - Owner Operator:
Owner/Operator Indicator: Operator
Owner/Operator Name: PENSKE TRUCK LEASING CO., LP
Legal Status: Private
Date Became Current: 20070501
Date Ended Current: Not reported
Owner/Operator Address: 12335 CIVIC CENTER DRIVE
Owner/Operator City,State,Zip: NORWALK, CA 90650
Owner/Operator Telephone: 610-775-6298
Owner/Operator Telephone Ext: Not reported
Owner/Operator Fax: 610-775-6442
Owner/Operator Email: Not reported

Owner/Operator Indicator: Owner
Owner/Operator Name: LOS ANGELES SHERIFFS DEPT.
Legal Status: Private
Date Became Current: 20070501
Date Ended Current: Not reported
Owner/Operator Address: 12335 CIVIC CENTER DRIVE
Owner/Operator City,State,Zip: NORWALK, CA 90650
Owner/Operator Telephone: 232-267-3091
Owner/Operator Telephone Ext: Not reported
Owner/Operator Fax: Not reported
Owner/Operator Email: Not reported

Historic Generators:
Receive Date: 20180730
Handler Name: PENSKE TRUCK LEASING CO.,LP
Federal Waste Generator Description: Not a generator, verified
State District Owner: Not reported
Large Quantity Handler of Universal Waste: No
Recognized Trader Importer: No
Recognized Trader Exporter: No
Spent Lead Acid Battery Importer: No
Spent Lead Acid Battery Exporter: No
Current Record: Yes
Non Storage Recycler Activity: No
Electronic Manifest Broker: No

List of NAICS Codes and Descriptions:
NAICS Code: 532120
NAICS Description: TRUCK, UTILITY TRAILER, AND RV (RECREATIONAL VEHICLE) RENTAL AND LEASING

Facility Has Received Notices of Violations:
Violations: No Violations Found

Evaluation Action Summary:
Evaluations: No Evaluations Found

F63 **NORWALK SHERIFF STATION** **CDL** **U001562351**
SSE **12335 CIVIC CENTER DR** **SWEEPS UST** **N/A**
< 1/8 **NORWALK, CA 90650** **HIST UST**
0.082 mi. **HWTS**
434 ft. **Site 19 of 21 in cluster F**

Relative:
Lower

Actual:
105 ft.

CDL:

Name:	Not reported
Address:	12335 CIVIC CENTER DR
City,State,Zip:	NORWALK, CA 90650
Facility ID:	1999-07-052
Date:	07/13/1999
Labtype:	Illegal Drug lab
Lab Type:	Illegal Drug Lab (L) - location where an illegal drug lab was operated or drug lab equipment and/or materials were stored.

SWEEPS UST:

Name:	LA SHERIFFS STATION NORWALK
Address:	12335 CIVIC CENTER DR
City:	NORWALK
Status:	Not reported
Comp Number:	5284
Number:	Not reported
Board Of Equalization:	44-007910
Referral Date:	Not reported
Action Date:	Not reported
Created Date:	Not reported
Owner Tank Id:	Not reported
SWRCB Tank Id:	19-000-005284-000003
Tank Status:	Not reported
Capacity:	4000
Active Date:	Not reported
Tank Use:	M.V. FUEL
STG:	PRODUCT
Content:	AVIA. GAS
Number Of Tanks:	1

Name:	LA SHERIFFS STATION NORWALK
Address:	12335 CIVIC CENTER DR
City:	NORWALK
Status:	Active
Comp Number:	5284
Number:	5
Board Of Equalization:	44-007910
Referral Date:	04-23-92
Action Date:	04-23-92
Created Date:	06-30-89
Owner Tank Id:	Not reported
SWRCB Tank Id:	19-000-005284-000001
Tank Status:	A
Capacity:	Not reported
Active Date:	06-30-89
Tank Use:	UNKNOWN
STG:	W
Content:	Not reported
Number Of Tanks:	5

Name:	LA SHERIFFS STATION NORWALK
Address:	12335 CIVIC CENTER DR

NORWALK SHERIFF STATION (Continued) **U001562351**

City:	NORWALK
Status:	Active
Comp Number:	5284
Number:	5
Board Of Equalization:	44-007910
Referral Date:	04-23-92
Action Date:	04-23-92
Created Date:	06-30-89
Owner Tank Id:	Not reported
SWRCB Tank Id:	19-000-005284-000002
Tank Status:	A
Capacity:	Not reported
Active Date:	06-30-89
Tank Use:	UNKNOWN
STG:	W
Content:	Not reported
Number Of Tanks:	Not reported

Name:	LA SHERIFFS STATION NORWALK
Address:	12335 CIVIC CENTER DR
City:	NORWALK
Status:	Active
Comp Number:	5284
Number:	5
Board Of Equalization:	44-007910
Referral Date:	04-23-92
Action Date:	04-23-92
Created Date:	06-30-89
Owner Tank Id:	Not reported
SWRCB Tank Id:	19-000-005284-000004
Tank Status:	A
Capacity:	Not reported
Active Date:	06-30-89
Tank Use:	UNKNOWN
STG:	W
Content:	Not reported
Number Of Tanks:	Not reported

Name:	LA SHERIFFS STATION NORWALK
Address:	12335 CIVIC CENTER DR
City:	NORWALK
Status:	Active
Comp Number:	5284
Number:	5
Board Of Equalization:	44-007910
Referral Date:	04-23-92
Action Date:	04-23-92
Created Date:	06-30-89
Owner Tank Id:	TK-5
SWRCB Tank Id:	19-000-005284-000005
Tank Status:	A
Capacity:	12000
Active Date:	04-23-92
Tank Use:	M.V. FUEL
STG:	P
Content:	REG UNLEADED
Number Of Tanks:	Not reported

NORWALK SHERIFF STATION (Continued) **U001562351**

Name:	LA SHERIFFS STATION NORWALK
Address:	12335 CIVIC CENTER DR
City:	NORWALK
Status:	Active
Comp Number:	5284
Number:	5
Board Of Equalization:	44-007910
Referral Date:	04-23-92
Action Date:	04-23-92
Created Date:	06-30-89
Owner Tank Id:	Not reported
SWRCB Tank Id:	19-000-005284-000006
Tank Status:	A
Capacity:	Not reported
Active Date:	06-30-89
Tank Use:	UNKNOWN
STG:	W
Content:	Not reported
Number Of Tanks:	Not reported

HIST UST:

Name:	NORWALK SHERIFF STATION
Address:	12335 CIVIC CENTER DR
City,State,Zip:	NORWALK, CA 90063
File Number:	Not reported
URL:	Not reported
Region:	STATE
Facility ID:	00000020846
Facility Type:	Other
Other Type:	SHERIFF
Contact Name:	L.A. COUNTY MECHANICAL DEPT.
Telephone:	2132672242
Owner Name:	LOS ANGELES COUNTY MECHANICAL
Owner Address:	1100 NORTH EASTERN AVENUE
Owner City,St,Zip:	LOS ANGELES, CA 90063
Total Tanks:	0004
Tank Num:	001
Container Num:	TANK #1
Year Installed:	Not reported
Tank Capacity:	00004000
Tank Used for:	PRODUCT
Type of Fuel:	UNLEADED
Container Construction Thickness:	Not reported
Leak Detection:	Stock Inventor
Tank Num:	002
Container Num:	TANK #2
Year Installed:	Not reported
Tank Capacity:	00008000
Tank Used for:	PRODUCT
Type of Fuel:	UNLEADED
Container Construction Thickness:	Not reported
Leak Detection:	Stock Inventor
Tank Num:	003
Container Num:	TANK #3

NORWALK SHERIFF STATION (Continued) **U001562351**

Year Installed:	Not reported
Tank Capacity:	00004000
Tank Used for:	PRODUCT
Type of Fuel:	06
Container Construction Thickness:	Not reported
Leak Detection:	Stock Inventor

Tank Num:	004
Container Num:	TANK #4
Year Installed:	1958
Tank Capacity:	00000550
Tank Used for:	PRODUCT
Type of Fuel:	DIESEL
Container Construction Thickness:	Not reported
Leak Detection:	Stock Inventor

HWTS:

Name:	NORWALK SHERIFF STATION
Address:	12335 CIVIC CENTER DR
Address 2:	Not reported
City,State,Zip:	NORWALK, CA 906500000
EPA ID:	CAL000020233
Inactive Date:	06/30/1995
Create Date:	11/14/1989
Last Act Date:	04/19/2001
Mailing Name:	Not reported
Mailing Address:	1104 N EASTERN
Mailing Address 2:	Not reported
Mailing City,State,Zip:	LOS ANGELES, CA 900220000
Owner Name:	HOLMES AND NARVER
Owner Address:	--
Owner Address 2:	Not reported
Owner City,State,Zip:	--, 99 --
Contact Name:	CANCELLED BY FRAN JONES PER 95
Contact Address:	FEE FORM
Contact Address 2:	Not reported
City,State,Zip:	--, 99 --

F64 **LA CO SHERIFF NORWALK STATION** **CERS HAZ WASTE** **S104536477**
SSE **12335 CIVIC CENTER DR** **LOS ANGELES CO. HMS** **N/A**
< 1/8 **NORWALK, CA 90650** **CERS**
0.082 mi.
434 ft. **Site 20 of 21 in cluster F**

Relative:
Lower

Actual:
105 ft.

CERS HAZ WASTE:

Name:	PENSKE TRUCK LEASING CO., LP
Address:	12335 CIVIC CENTER DR # 2
City,State,Zip:	NORWALK, CA 90650
Site ID:	142327
CERS ID:	10174419
CERS Description:	Hazardous Waste Generator

LOS ANGELES CO. HMS:

Name:	LA CO SHERIFF NORWALK STATION
Address:	12335 CIVIC CENTER DR
City,State,Zip:	NORWALK, CA 906503172
Region:	LA

LA CO SHERIFF NORWALK STATION (Continued) **S104536477**

Permit Category: I
Facility Id: 005092-I05284
Facility Type: 01
Facility Status: Permit
Area: 1K
Permit Number: 000000880
Permit Status: Closed

Name: LA CO SHERIFF NORWALK STATION
Address: 12335 CIVIC CENTER DR
City,State,Zip: NORWALK, CA 906503172
Region: LA
Permit Category: I
Facility Id: 005092-I05284
Facility Type: 01
Facility Status: Permit
Area: 1K
Permit Number: 000C12539
Permit Status: Permit

CERS:
Name: PENSKE TRUCK LEASING CO., LP
Address: 12335 CIVIC CENTER DR # 2
City,State,Zip: NORWALK, CA 90650
Site ID: 142327
CERS ID: 10174419
CERS Description: Chemical Storage Facilities

Violations:
Site ID: 142327
Site Name: Penske Truck Leasing Co., LP
Violation Date: 04-21-2016
Citation: HSC 6.95 25508(a)(1) - California Health and Safety Code, Chapter 6.95, Section(s) 25508(a)(1)
Violation Description: Failure to complete and electronically submit a site map with all required content.
Violation Notes: Returned to compliance on 04/12/2017. OBSERVATION: The annotated site map submitted to the CUPA does not include adjacent streets, access and exit points, evacuation staging areas, emergency response equipment such as fire extinguishers, and sewer/storm drains. CORRECTIVE ACTION: Revise the annotated Site Map to include all required content and submit electronically in the California Environmental Reporting System (CERS).
Violation Division: Los Angeles County Fire Department
Violation Program: HMRRP
Violation Source: CERS

Evaluation:
Eval General Type: Compliance Evaluation Inspection
Eval Date: 04-21-2016
Violations Found: Yes
Eval Type: Routine done by local agency
Eval Notes: Jane Bice, Auto Technician
Eval Division: Los Angeles County Fire Department
Eval Program: HMRRP
Eval Source: CERS

LA CO SHERIFF NORWALK STATION (Continued) **S104536477**

Eval General Type:	Compliance Evaluation Inspection
Eval Date:	07-01-2020
Violations Found:	No
Eval Type:	Routine done by local agency
Eval Notes:	JANE BICE AUTO TECHNICIAN
Eval Division:	Los Angeles County Fire Department
Eval Program:	HW
Eval Source:	CERS

Eval General Type:	Other/Unknown
Eval Date:	12-22-2017
Violations Found:	No
Eval Type:	Other, not routine, done by local agency
Eval Notes:	Not reported
Eval Division:	Los Angeles County Fire Department
Eval Program:	HMRRP
Eval Source:	CERS

Eval General Type:	Compliance Evaluation Inspection
Eval Date:	04-21-2016
Violations Found:	No
Eval Type:	Routine done by local agency
Eval Notes:	Jane Bice, Auto Technician
Eval Division:	Los Angeles County Fire Department
Eval Program:	HW
Eval Source:	CERS

Eval General Type:	Compliance Evaluation Inspection
Eval Date:	07-01-2020
Violations Found:	No
Eval Type:	Routine done by local agency
Eval Notes:	JANE BICE AUTO TECHNICIAN
Eval Division:	Los Angeles County Fire Department
Eval Program:	HMRRP
Eval Source:	CERS

Affiliation:

Affiliation Type Desc:	Identification Signer
Entity Name:	Brian Yazemobski
Entity Title:	Manager Environmental Services
Affiliation Address:	Not reported
Affiliation City:	Not reported
Affiliation State:	Not reported
Affiliation Country:	Not reported
Affiliation Zip:	Not reported
Affiliation Phone:	Not reported

Affiliation Type Desc:	Operator
Entity Name:	Penske Truck Leasing Co., LP
Entity Title:	Not reported
Affiliation Address:	Not reported
Affiliation City:	Not reported
Affiliation State:	Not reported
Affiliation Country:	Not reported
Affiliation Zip:	Not reported
Affiliation Phone:	(582) 488-5477

LA CO SHERIFF NORWALK STATION (Continued) **S104536477**

Affiliation Type Desc:	Document Preparer
Entity Name:	Rita J Trupp
Entity Title:	Not reported
Affiliation Address:	Not reported
Affiliation City:	Not reported
Affiliation State:	Not reported
Affiliation Country:	Not reported
Affiliation Zip:	Not reported
Affiliation Phone:	Not reported

Affiliation Type Desc:	Environmental Contact
Entity Name:	Brian Yazemboski
Entity Title:	Not reported
Affiliation Address:	RTE 10, GREEN HILLS, PO BOX 7635
Affiliation City:	READING
Affiliation State:	PA
Affiliation Country:	Not reported
Affiliation Zip:	19603
Affiliation Phone:	Not reported

Affiliation Type Desc:	Legal Owner
Entity Name:	PENSKE TRUCK LEASING CO, LP
Entity Title:	Not reported
Affiliation Address:	RTE 10, GREEN HILLS, PO BOX 7635
Affiliation City:	READING
Affiliation State:	PA
Affiliation Country:	United States
Affiliation Zip:	19603
Affiliation Phone:	(610) 775-6298

Affiliation Type Desc:	CUPA District
Entity Name:	Los Angeles County Fire
Entity Title:	Not reported
Affiliation Address:	5825 Rickenbacker Road
Affiliation City:	Commerce
Affiliation State:	CA
Affiliation Country:	Not reported
Affiliation Zip:	90040-3027
Affiliation Phone:	(323) 890-4000

Affiliation Type Desc:	Facility Mailing Address
Entity Name:	Mailing Address
Entity Title:	Not reported
Affiliation Address:	RTE 10, GREEN HILLS, PO BOX 7635
Affiliation City:	READING
Affiliation State:	PA
Affiliation Country:	Not reported
Affiliation Zip:	19603-7635
Affiliation Phone:	Not reported

Affiliation Type Desc:	Parent Corporation
Entity Name:	Penske Truck Leasing Co., L.P.
Entity Title:	Not reported
Affiliation Address:	Not reported
Affiliation City:	Not reported
Affiliation State:	Not reported
Affiliation Country:	Not reported

LA CO SHERIFF NORWALK STATION (Continued) **S104536477**

Affiliation Zip: Not reported
Affiliation Phone: Not reported

F65
SSE
< 1/8
0.082 mi.
434 ft.

NEW CINGULAR WIRELESS PCS LLC **RCRA NonGen / NLR** **1026170228**
12335 CIVIC CENTER DR **CAL000453784**
NORWALK, CA 90650

Site 21 of 21 in cluster F

Relative:
Lower

Actual:
105 ft.

RCRA NonGen / NLR:

Date Form Received by Agency:	20200323
Handler Name:	NEW CINGULAR WIRELESS PCS LLC
Handler Address:	12335 CIVIC CENTER DR
Handler City,State,Zip:	NORWALK, CA 90650
EPA ID:	CAL000453784
Contact Name:	EH&S WASTE TEAM
Contact Address:	308 S AKARD ST 17 FLR
Contact City,State,Zip:	DALLAS, TX 75202
Contact Telephone:	800-566-9347
Contact Fax:	214-464-1424
Contact Email:	DR1429@ATT.COM
Contact Title:	Not reported
EPA Region:	09
Land Type:	Not reported
Federal Waste Generator Description:	Not a generator, verified
Non-Notifier:	Not reported
Biennial Report Cycle:	Not reported
Accessibility:	Not reported
Active Site Indicator:	Not reported
State District Owner:	Not reported
State District:	Not reported
Mailing Address:	308 S AKARD ST 17 FLR
Mailing City,State,Zip:	DALLAS, TX 75202
Owner Name:	NEW CINGULAR WIRELESS PCS LLC
Owner Type:	Other
Operator Name:	EH&S WASTE TEAM
Operator Type:	Other
Short-Term Generator Activity:	No
Importer Activity:	No
Mixed Waste Generator:	No
Transporter Activity:	No
Transfer Facility Activity:	No
Recycler Activity with Storage:	No
Small Quantity On-Site Burner Exemption:	No
Smelting Melting and Refining Furnace Exemption:	No
Underground Injection Control:	No
Off-Site Waste Receipt:	No
Universal Waste Indicator:	No
Universal Waste Destination Facility:	No
Federal Universal Waste:	No
Active Site Fed-Reg Treatment Storage and Disposal Facility:	Not reported
Active Site Converter Treatment storage and Disposal Facility:	Not reported
Active Site State-Reg Treatment Storage and Disposal Facility:	Not reported
Active Site State-Reg Handler:	---
Federal Facility Indicator:	Not reported
Hazardous Secondary Material Indicator:	N
Sub-Part K Indicator:	Not reported

NEW CINGULAR WIRELESS PCS LLC (Continued) **1026170228**

Commercial TSD Indicator:	No
Treatment Storage and Disposal Type:	Not reported
2018 GPRA Permit Baseline:	Not on the Baseline
2018 GPRA Renewals Baseline:	Not on the Baseline
Permit Renewals Workload Universe:	Not reported
Permit Workload Universe:	Not reported
Permit Progress Universe:	Not reported
Post-Closure Workload Universe:	Not reported
Closure Workload Universe:	Not reported
202 GPRA Corrective Action Baseline:	No
Corrective Action Workload Universe:	No
Subject to Corrective Action Universe:	No
Non-TSDFs Where RCRA CA has Been Imposed Universe:	No
TSDFs Potentially Subject to CA Under 3004 (u)/(v) Universe:	No
TSDFs Only Subject to CA under Discretionary Auth Universe:	No
Corrective Action Priority Ranking:	No NCAPS ranking
Environmental Control Indicator:	No
Institutional Control Indicator:	No
Human Exposure Controls Indicator:	N/A
Groundwater Controls Indicator:	N/A
Operating TSDF Universe:	Not reported
Full Enforcement Universe:	Not reported
Significant Non-Complier Universe:	No
Unaddressed Significant Non-Complier Universe:	No
Addressed Significant Non-Complier Universe:	No
Significant Non-Complier With a Compliance Schedule Universe:	No
Financial Assurance Required:	Not reported
Handler Date of Last Change:	20200408
Recognized Trader-Importer:	No
Recognized Trader-Exporter:	No
Importer of Spent Lead Acid Batteries:	No
Exporter of Spent Lead Acid Batteries:	No
Recycler Activity Without Storage:	No
Manifest Broker:	No
Sub-Part P Indicator:	No

Handler - Owner Operator:

Owner/Operator Indicator:	Owner
Owner/Operator Name:	NEW CINGULAR WIRELESS PCS LLC
Legal Status:	Other
Date Became Current:	Not reported
Date Ended Current:	Not reported
Owner/Operator Address:	308 S AKARD ST 17 FLR
Owner/Operator City,State,Zip:	DALLAS, TX 75202
Owner/Operator Telephone:	800-566-9347
Owner/Operator Telephone Ext:	Not reported
Owner/Operator Fax:	Not reported
Owner/Operator Email:	Not reported

Owner/Operator Indicator:	Operator
Owner/Operator Name:	EH&S WASTE TEAM
Legal Status:	Other
Date Became Current:	Not reported
Date Ended Current:	Not reported
Owner/Operator Address:	308 S AKARD ST 17 FLR
Owner/Operator City,State,Zip:	DALLAS, TX 75202

NEW CINGULAR WIRELESS PCS LLC (Continued) **1026170228**

Owner/Operator Telephone: 800-566-9347
Owner/Operator Telephone Ext: Not reported
Owner/Operator Fax: Not reported
Owner/Operator Email: Not reported

Historic Generators:
Receive Date: 20200323
Handler Name: NEW CINGULAR WIRELESS PCS LLC
Federal Waste Generator Description: Not a generator, verified
State District Owner: Not reported
Large Quantity Handler of Universal Waste: No
Recognized Trader Importer: No
Recognized Trader Exporter: No
Spent Lead Acid Battery Importer: No
Spent Lead Acid Battery Exporter: No
Current Record: Yes
Non Storage Recycler Activity: Not reported
Electronic Manifest Broker: Not reported

List of NAICS Codes and Descriptions:
NAICS Code: 517911
NAICS Description: TELECOMMUNICATIONS RESELLERS

Facility Has Received Notices of Violations:
Violations: No Violations Found

Evaluation Action Summary:
Evaluations: No Evaluations Found

66
SW
< 1/8
0.083 mi.
438 ft.

SOUTHEAST LAW CENTER **RCRA NonGen / NLR** **1025829739**
12749 NORWALK BLVD SUITE 100 **CAC003009293**
NORWALK, CA 90650

Relative:
Higher

Actual:
107 ft.

RCRA NonGen / NLR:
Date Form Received by Agency: 20190409
Handler Name: SOUTHEAST LAW CENTER
Handler Address: 12749 NORWALK BLVD SUITE 100
Handler City,State,Zip: NORWALK, CA 90650-8367
EPA ID: CAC003009293
Contact Name: KIERAN PATRICK BROWN
Contact Address: 12749 NORWALK BLVD SUITE 100
Contact City,State,Zip: NORWALK, CA 90650-8367
Contact Telephone: 562-929-2627
Contact Fax: Not reported
Contact Email: GENEVADEGUIRE@ALLIANCE-ENVIRO.COM
Contact Title: Not reported
EPA Region: 09
Land Type: Not reported
Federal Waste Generator Description: Not a generator, verified
Non-Notifier: Not reported
Biennial Report Cycle: Not reported
Accessibility: Not reported
Active Site Indicator: Handler Activities

SOUTHEAST LAW CENTER (Continued) **1025829739**

State District Owner:	Not reported
State District:	Not reported
Mailing Address:	12749 NORWALK BLVD SUITE 100
Mailing City,State,Zip:	NORWALK, CA 90650-8367
Owner Name:	SOUTH EAST LAW CENTER
Owner Type:	Other
Operator Name:	KIERAN PATRICK BROWN
Operator Type:	Other
Short-Term Generator Activity:	No
Importer Activity:	No
Mixed Waste Generator:	No
Transporter Activity:	No
Transfer Facility Activity:	No
Recycler Activity with Storage:	No
Small Quantity On-Site Burner Exemption:	No
Smelting Melting and Refining Furnace Exemption:	No
Underground Injection Control:	No
Off-Site Waste Receipt:	No
Universal Waste Indicator:	Yes
Universal Waste Destination Facility:	Yes
Federal Universal Waste:	No
Active Site Fed-Reg Treatment Storage and Disposal Facility:	Not reported
Active Site Converter Treatment storage and Disposal Facility:	Not reported
Active Site State-Reg Treatment Storage and Disposal Facility:	Not reported
Active Site State-Reg Handler:	---
Federal Facility Indicator:	Not reported
Hazardous Secondary Material Indicator:	N
Sub-Part K Indicator:	Not reported
Commercial TSD Indicator:	No
Treatment Storage and Disposal Type:	Not reported
2018 GPRA Permit Baseline:	Not on the Baseline
2018 GPRA Renewals Baseline:	Not on the Baseline
Permit Renewals Workload Universe:	Not reported
Permit Workload Universe:	Not reported
Permit Progress Universe:	Not reported
Post-Closure Workload Universe:	Not reported
Closure Workload Universe:	Not reported
202 GPRA Corrective Action Baseline:	No
Corrective Action Workload Universe:	No
Subject to Corrective Action Universe:	No
Non-TSDFs Where RCRA CA has Been Imposed Universe:	No
TSDFs Potentially Subject to CA Under 3004 (u)/(v) Universe:	No
TSDFs Only Subject to CA under Discretionary Auth Universe:	No
Corrective Action Priority Ranking:	No NCAPS ranking
Environmental Control Indicator:	No
Institutional Control Indicator:	No
Human Exposure Controls Indicator:	N/A
Groundwater Controls Indicator:	N/A
Operating TSDF Universe:	Not reported
Full Enforcement Universe:	Not reported
Significant Non-Complier Universe:	No
Unaddressed Significant Non-Complier Universe:	No
Addressed Significant Non-Complier Universe:	No
Significant Non-Complier With a Compliance Schedule Universe:	No
Financial Assurance Required:	Not reported
Handler Date of Last Change:	20190626
Recognized Trader-Importer:	No

SOUTHEAST LAW CENTER (Continued) **1025829739**

Recognized Trader-Exporter:	No
Importer of Spent Lead Acid Batteries:	No
Exporter of Spent Lead Acid Batteries:	No
Recycler Activity Without Storage:	No
Manifest Broker:	No
Sub-Part P Indicator:	No

Handler - Owner Operator:

Owner/Operator Indicator:	Operator
Owner/Operator Name:	KIERAN PATRICK BROWN
Legal Status:	Other
Date Became Current:	Not reported
Date Ended Current:	Not reported
Owner/Operator Address:	12749 NORWALK BLVD SUITE 100
Owner/Operator City,State,Zip:	NORWALK, CA 90650-8367
Owner/Operator Telephone:	562-929-2627
Owner/Operator Telephone Ext:	Not reported
Owner/Operator Fax:	Not reported
Owner/Operator Email:	Not reported

Owner/Operator Indicator:	Owner
Owner/Operator Name:	SOUTH EAST LAW CENTER
Legal Status:	Other
Date Became Current:	Not reported
Date Ended Current:	Not reported
Owner/Operator Address:	12749 NORWALK BLVD SUITE 100
Owner/Operator City,State,Zip:	NORWALK, CA 90650-8367
Owner/Operator Telephone:	562-929-2627
Owner/Operator Telephone Ext:	Not reported
Owner/Operator Fax:	Not reported
Owner/Operator Email:	Not reported

Historic Generators:

Receive Date:	20190409
Handler Name: SOUTHEAST LAW CENTER	
Federal Waste Generator Description:	Not a generator, verified
State District Owner:	Not reported
Large Quantity Handler of Universal Waste:	No
Recognized Trader Importer:	No
Recognized Trader Exporter:	No
Spent Lead Acid Battery Importer:	No
Spent Lead Acid Battery Exporter:	No
Current Record:	Yes
Non Storage Recycler Activity:	Not reported
Electronic Manifest Broker:	Not reported

List of NAICS Codes and Descriptions:

NAICS Code:	56299
NAICS Description:	ALL OTHER WASTE MANAGEMENT SERVICES

Facility Has Received Notices of Violations:

Violations:	No Violations Found

SOUTHEAST LAW CENTER (Continued) **1025829739**

Evaluation Action Summary:
Evaluations: No Evaluations Found

---

67 WNW < 1/8 0.106 mi. 559 ft. | **DUNN-EDWARDS PAINTS #145**
12125 IMPERIAL HWY # B
NORWALK, CA 90650 | **CERS HAZ WASTE**
LOS ANGELES CO. HMS
CERS | **S113745876**
N/A

Relative: Higher
Actual: 108 ft.

CERS HAZ WASTE:

Name:	DUNN-EDWARDS PAINTS #145
Address:	12125 IMPERIAL HWY # B
City,State,Zip:	NORWALK, CA 90650
Site ID:	112927
CERS ID:	10304242
CERS Description:	Hazardous Waste Generator

LOS ANGELES CO. HMS:

Name:	PIZZA HUT
Address:	12125 IMPERIAL HWY
City,State,Zip:	NORWALK, CA 906503098
Region:	LA
Permit Category:	I
Facility Id:	033810-057847
Facility Type:	01
Facility Status:	Permit
Area:	1K
Permit Number:	000808935
Permit Status:	Permit

CERS:

Name:	DUNN-EDWARDS PAINTS #145
Address:	12125 IMPERIAL HWY # B
City,State,Zip:	NORWALK, CA 90650
Site ID:	112927
CERS ID:	10304242
CERS Description:	Chemical Storage Facilities

Violations:

Site ID:	112927
Site Name:	Dunn-Edwards Paints #145
Violation Date:	11-02-2020
Citation:	HSC 6.95 25508(a)(3) - California Health and Safety Code, Chapter 6.95, Section(s) 25508(a)(3)
Violation Description:	Failure to complete and electronically submit a site map with all required content.
Violation Notes:	Returned to compliance on 03/08/2021. OBSERVATION: Site map submitted on 1/20/2020 was missing the North orientation and Evacuation Staging area. CORRECTIVE ACTION: Log in to CERS via cers.calepa.ca.gov and submit the updated site map. Complete, print name, sign, date and submit the Certification of Compliance, attached to this report, to CUPA by compliance date.
Violation Division:	Los Angeles County Fire Department
Violation Program:	HMRRP
Violation Source:	CERS

DUNN-EDWARDS PAINTS #145 (Continued) **S113745876**

Site ID: 112927
Site Name: Dunn-Edwards Paints #145
Violation Date: 09-20-2017
Citation: 22 CCR 11 66261.7 - California Code of Regulations, Title 22, Chapter 11, Section(s) 66261.7
Violation Description: Failure to manage empty containers greater than 5 gallons in capacity that previously held a hazardous material/waste in accordance with 22 CCR 11 66261.7 including but not limited to the following: (e)(2)By reclaiming its scrap value onsite or shipping the container or inner liner to a person who reclaims its scrap value; or (3) By reconditioning or remanufacturing the container or inner liner onsite for subsequent reuse, or shipping the container or inner liner to a person who reconditions or remanufactures the container or inner liner; or (4) By shipping the container or inner liner to a supplier or to another intermediate collection location for accumulation prior to managing the container or inner liner pursuant to subsections (e)(2) or (e)(3) of this section; or (i) By shipping the container or inner liner back to the supplier for the purpose of being refilled. (f) A container or an inner liner removed from a container larger than five gallons in capacity which is managed pursuant to subsection (e) of this section shall be marked with the date it has been emptied and shall be managed within one year of being emptied.
Violation Notes: Returned to compliance on 12/27/2017. OBSERVATION: One empty 55 gallon drum was observed inside the hazardous waste cabinet without label. CORRECTIVE ACTION: Submit photos/documentation to this department demonstrating that the empty containers listed above have been marked with the date they were emptied and are being properly managed pursuant to 22 CCR 11 66261.7.
Violation Division: Los Angeles County Fire Department
Violation Program: HW
Violation Source: CERS

Site ID: 112927
Site Name: Dunn-Edwards Paints #145
Violation Date: 09-20-2017
Citation: HSC 6.95 25508(a)(1) - California Health and Safety Code, Chapter 6.95, Section(s) 25508(a)(1)
Violation Description: Failure to annually review and electronically certify that the business plan is complete and accurate on or before the annual due date.
Violation Notes: Returned to compliance on 10/11/2017. OBSERVATION: The business failed to electronically submit and certify that the business plan is complete, accurate, and in compliance with EPCRA on or before the annual due date. Review of the California Environmental Reporting System (CERS) database revealed the last submittal was on 3/31/2015. CORRECTIVE ACTION: Electronically submit and certify that the business plan is complete, accurate, and in compliance with EPCRA within 30 days. On an ongoing basis, electronically submit and certify the business plan annually on or before the annual due date.
Violation Division: Los Angeles County Fire Department
Violation Program: HMRRP
Violation Source: CERS

Evaluation:
Eval General Type: Compliance Evaluation Inspection
Eval Date: 08-20-2013
Violations Found: No

DUNN-EDWARDS PAINTS #145 (Continued) **S113745876**

Eval Type: Routine done by local agency
Eval Notes: Not reported
Eval Division: Los Angeles County Fire Department
Eval Program: HMRRP
Eval Source: CERS

Eval General Type: Compliance Evaluation Inspection
Eval Date: 08-20-2013
Violations Found: Yes
Eval Type: Routine done by local agency
Eval Notes: Inspected by T. Zehdar Consent given by Mark Campos
Eval Division: Los Angeles County Fire Department
Eval Program: HMRRP
Eval Source: CERS

Eval General Type: Compliance Evaluation Inspection
Eval Date: 09-20-2013
Violations Found: Yes
Eval Type: Routine done by local agency
Eval Notes: INSPECTED BY TERESA ZEHDAR CONSENT GIVEN BY JOHN FAULKNER
Eval Division: Los Angeles County Fire Department
Eval Program: HMRRP
Eval Source: CERS

Eval General Type: Other/Unknown
Eval Date: 10-24-2017
Violations Found: No
Eval Type: Other, not routine, done by local agency
Eval Notes: Not reported
Eval Division: Los Angeles County Fire Department
Eval Program: HMRRP
Eval Source: CERS

Eval General Type: Compliance Evaluation Inspection
Eval Date: 11-02-2020
Violations Found: Yes
Eval Type: Routine done by local agency
Eval Notes: VANESSA GONZALEZ CUSTOMER SERVICE LEAD
Eval Division: Los Angeles County Fire Department
Eval Program: HMRRP
Eval Source: CERS

Eval General Type: Other/Unknown
Eval Date: 12-27-2017
Violations Found: No
Eval Type: Other, not routine, done by local agency
Eval Notes: Not reported
Eval Division: Los Angeles County Fire Department
Eval Program: HW
Eval Source: CERS

Eval General Type: Compliance Evaluation Inspection
Eval Date: 08-20-2013
Violations Found: Yes
Eval Type: Routine done by local agency
Eval Notes: Inspected by T. Zehdar Consent given by Mark Campos
Eval Division: Los Angeles County Fire Department

DUNN-EDWARDS PAINTS #145 (Continued) **S113745876**

Eval Program:	HW
Eval Source:	CERS

Eval General Type:	Compliance Evaluation Inspection
Eval Date:	08-20-2013
Violations Found:	No
Eval Type:	Routine done by local agency
Eval Notes:	Not reported
Eval Division:	Los Angeles County Fire Department
Eval Program:	HW
Eval Source:	CERS

Eval General Type:	Compliance Evaluation Inspection
Eval Date:	09-20-2013
Violations Found:	No
Eval Type:	Routine done by local agency
Eval Notes:	INSPECTED BY TERESA ZEHDAR CONSENT GIVEN BY JOHN FAULKNER
Eval Division:	Los Angeles County Fire Department
Eval Program:	HW
Eval Source:	CERS

Eval General Type:	Compliance Evaluation Inspection
Eval Date:	09-20-2017
Violations Found:	Yes
Eval Type:	Routine done by local agency
Eval Notes:	THOMAS CARLTON MANAGER
Eval Division:	Los Angeles County Fire Department
Eval Program:	HMRRP
Eval Source:	CERS

Eval General Type:	Compliance Evaluation Inspection
Eval Date:	09-20-2017
Violations Found:	Yes
Eval Type:	Routine done by local agency
Eval Notes:	THOMAS CARLTON MANAGER
Eval Division:	Los Angeles County Fire Department
Eval Program:	HW
Eval Source:	CERS

Eval General Type:	Compliance Evaluation Inspection
Eval Date:	11-02-2020
Violations Found:	No
Eval Type:	Routine done by local agency
Eval Notes:	VANESSA GONZALEZ CUSTOMER SERVICE LEAD
Eval Division:	Los Angeles County Fire Department
Eval Program:	HW
Eval Source:	CERS

Affiliation:

Affiliation Type Desc:	Legal Owner
Entity Name:	DUNN-EDWARDS CORPORATION
Entity Title:	Not reported
Affiliation Address:	4885 E. 52nd Place
Affiliation City:	Los Angeles
Affiliation State:	CA
Affiliation Country:	United States
Affiliation Zip:	90058

DUNN-EDWARDS PAINTS #145 (Continued) **S113745876**

Affiliation Phone:	(323) 771-3330
Affiliation Type Desc:	Parent Corporation
Entity Name:	DUNN-EDWARDS CORPORATION
Entity Title:	Not reported
Affiliation Address:	Not reported
Affiliation City:	Not reported
Affiliation State:	Not reported
Affiliation Country:	Not reported
Affiliation Zip:	Not reported
Affiliation Phone:	Not reported
Affiliation Type Desc:	CUPA District
Entity Name:	Los Angeles County Fire
Entity Title:	Not reported
Affiliation Address:	5825 Rickenbacker Road
Affiliation City:	Commerce
Affiliation State:	CA
Affiliation Country:	Not reported
Affiliation Zip:	90040-3027
Affiliation Phone:	(323) 890-4000
Affiliation Type Desc:	Facility Mailing Address
Entity Name:	Mailing Address
Entity Title:	Not reported
Affiliation Address:	4885 E 52nd Place
Affiliation City:	Los Angeles
Affiliation State:	CA
Affiliation Country:	Not reported
Affiliation Zip:	90058
Affiliation Phone:	Not reported
Affiliation Type Desc:	Operator
Entity Name:	J.Anthony Martinez
Entity Title:	Not reported
Affiliation Address:	Not reported
Affiliation City:	Not reported
Affiliation State:	Not reported
Affiliation Country:	Not reported
Affiliation Zip:	Not reported
Affiliation Phone:	(310) 499-3810
Affiliation Type Desc:	Document Preparer
Entity Name:	Valarie Marquez
Entity Title:	Not reported
Affiliation Address:	Not reported
Affiliation City:	Not reported
Affiliation State:	Not reported
Affiliation Country:	Not reported
Affiliation Zip:	Not reported
Affiliation Phone:	Not reported
Affiliation Type Desc:	Environmental Contact
Entity Name:	VALARIE MARQUEZ
Entity Title:	Not reported
Affiliation Address:	4885 E. 52nd Place
Affiliation City:	Los Angeles

DUNN-EDWARDS PAINTS #145 (Continued) **S113745876**

Affiliation State:	CA
Affiliation Country:	Not reported
Affiliation Zip:	90058
Affiliation Phone:	Not reported
Affiliation Type Desc:	Identification Signer
Entity Name:	Valarie Marquez
Entity Title:	Administrative Assistant
Affiliation Address:	Not reported
Affiliation City:	Not reported
Affiliation State:	Not reported
Affiliation Country:	Not reported
Affiliation Zip:	Not reported
Affiliation Phone:	Not reported

H68 **REGISTRAR RECORDER** **UST** **U004357065**
East **12400 IMPERIAL HWY** **N/A**
< 1/8 **NORWALK, CA 90650**
0.120 mi.
631 ft. **Site 1 of 6 in cluster H**

Relative:
Lower
Actual:
106 ft.

UST:

Name:	REGISTRAR RECORDER
Address:	12400 IMPERIAL HWY
City,State,Zip:	NORWALK, CA 90650
Facility ID:	LACoFA0014223
Permitting Agency:	Los Angeles County Fire Department
CERSID:	10265338
Latitude:	33.91663
Longitude:	-118.06795

H69 **COUNTY OF LOS ANGELES/BECTEL BLDG** **AST** **S112849399**
East **12400 E IMPERIAL HWY** **HAZNET** **N/A**
< 1/8 **NORWALK, CA 90650** **HWTS**
0.120 mi.
631 ft. **Site 2 of 6 in cluster H**

Relative:
Lower
Actual:
106 ft.

AST:

Name:	REGISTRAR RECORDER
Address:	12400 IMPERIAL HWY
City/Zip:	NORWALK,90650
Certified Unified Program Agencies:	Not reported
Owner:	LA CO REGISTRAR RECORDER
Total Gallons:	Not reported
CERSID:	10265338
Facility ID:	LACoFA0014223
Business Name:	REGISTRAR RECORDER
Phone:	(562) 940-2414
Fax:	Not reported
Mailing Address:	12400 IMPERIAL HWY
Mailing Address City:	NORWALK
Mailing Address State:	CA
Mailing Address Zip Code:	90650
Operator Name:	County of Los Angeles
Operator Phone:	(562) 940-2414

COUNTY OF LOS ANGELES/BECTEL BLDG (Continued) **S112849399**

Owner Phone:	(562) 462-2209
Owner Mail Address:	12400 IMPERIAL HWY
Owner State:	CA
Owner Zip Code:	90650
Owner Country:	United States
Property Owner Name:	Not reported
Property Owner Phone:	Not reported
Property Owner Mailing Address:	Not reported
Property Owner City:	Not reported
Property Owner Stat :	Not reported
Property Owner Zip Code:	Not reported
Property Owner Country:	Not reported
EPAID:	Not reported

HAZNET:

Name:	COUNTY OF LOS ANGELES/BECTEL BLDG
Address:	12400 E IMPERIAL HWY
Address 2:	Not reported
City,State,Zip:	NORWALK, CA 906500000
Contact:	RICHARD FOREST/HEAT AND FROST
Telephone:	2132673168
Mailing Name:	Not reported
Mailing Address:	1100 N EASTERN AVE
Year:	1994
Gepaid:	CAC000878376
TSD EPA ID:	CAD009007626
CA Waste Code:	151 - Asbestos containing waste
Disposal Method:	D80 - Disposal, Land Fill
Tons:	3.3712

Additional Info:

Year:	1994
Gen EPA ID:	CAC000878376
Shipment Date:	19941006
Creation Date:	3/28/1996 0:00:00
Receipt Date:	19941006
Manifest ID:	93602412
Trans EPA ID:	CAD981455520
Trans Name:	Not reported
Trans 2 EPA ID:	Not reported
Trans 2 Name:	Not reported
TSDF EPA ID:	CAD009007626
Trans Name:	Not reported
TSDF Alt EPA ID:	CAD009007626
TSDF Alt Name:	Not reported
Waste Code Description:	151 - Asbestos-containing waste
RCRA Code:	Not reported
Meth Code:	D80 - Disposal, Land Fill
Quantity Tons:	3.3712
Waste Quantity:	4
Quantity Unit:	Y
Additional Code 1:	Not reported
Additional Code 2:	Not reported

COUNTY OF LOS ANGELES/BECTEL BLDG (Continued) **S112849399**

Additional Code 3: Not reported
Additional Code 4: Not reported
Additional Code 5: Not reported

HWTS:
Name: COUNTY OF LOS ANGELES/BECTEL BLDG
Address: 12400 E IMPERIAL HWY
Address 2: Not reported
City,State,Zip: NORWALK, CA 906500000
EPA ID: CAC000878376
Inactive Date: 10/25/2000
Create Date: 10/03/1994
Last Act Date: 10/25/2000
Mailing Name: Not reported
Mailing Address: 1100 N EASTERN AVE
Mailing Address 2: Not reported
Mailing City,State,Zip: LOS ANGELES, CA 900630000
Owner Name: COUNTY OF LOS ANGELES
Owner Address: 1100 N EASTERN AVE
Owner Address 2: Not reported
Owner City,State,Zip: LOS ANGELES, CA 900630000
Contact Name: RICHARD FOREST/HEAT AND FROST
Contact Address: 1100 N EASTERN AVE
Contact Address 2: Not reported
City,State,Zip: LOS ANGELES, CA 900630000

H70 **LA CO REGISTRAR RECORDER** **UST** **U004344941**
East **12400 IMPERIAL HWY** **N/A**
< 1/8 **NORWALK, CA 90650**
0.120 mi.
631 ft. **Site 3 of 6 in cluster H**

Relative:
Lower

Actual:
106 ft.

UST:
Name: LA CO REGISTRAR RECORDER
Address: 12400 IMPERIAL HWY
City,State,Zip: NORWALK, CA 90650
Facility ID: 20679
Permitting Agency: LOS ANGELES COUNTY
CERSID: Not reported
Latitude: 33.917982
Longitude: -118.066594

H71 **COUNTY OF LOS ANGELES REGISTRAR-RECORDER/COUNTY CL** **RCRA NonGen / NLR** **1024777890**
East **12400 IMPERIAL HWY.** **CAC002997834**
< 1/8 **NORWALK, CA 90650**
0.120 mi.
631 ft. **Site 4 of 6 in cluster H**

Relative:
Lower

Actual:
106 ft.

RCRA NonGen / NLR:
Date Form Received by Agency: 20190123
Handler Name: COUNTY OF LOS ANGELES REGISTRAR-RECORDER/COUNTY CLERK DEPARTMENT
Handler Address: 12400 IMPERIAL HWY.
Handler City,State,Zip: NORWALK, CA 90650
EPA ID: CAC002997834
Contact Name: ARTUR MARKOSYAN
Contact Address: 12400 IMPERIAL HWY.

COUNTY OF LOS ANGELES REGISTRAR-RECORDER/COUNTY CLERK DEPART (Continued) 1024777890

Contact City,State,Zip:	NORWALK, CA 90650
Contact Telephone:	562-462-2798
Contact Fax:	Not reported
Contact Email:	AMARKOSYAN@RRCC.LACOUNTY.GOV
Contact Title:	Not reported
EPA Region:	09
Land Type:	Not reported
Federal Waste Generator Description:	Not a generator, verified
Non-Notifier:	Not reported
Biennial Report Cycle:	Not reported
Accessibility:	Not reported
Active Site Indicator:	Handler Activities
State District Owner:	Not reported
State District:	Not reported
Mailing Address:	12400 IMPERIAL HWY.
Mailing City,State,Zip:	NORWALK, CA 90650
Owner Name:	COUNTY OF LOS ANGELES
Owner Type:	Other
Operator Name:	ARTUR MARKOSYAN
Operator Type:	Other
Short-Term Generator Activity:	No
Importer Activity:	No
Mixed Waste Generator:	No
Transporter Activity:	No
Transfer Facility Activity:	No
Recycler Activity with Storage:	No
Small Quantity On-Site Burner Exemption:	No
Smelting Melting and Refining Furnace Exemption:	No
Underground Injection Control:	No
Off-Site Waste Receipt:	No
Universal Waste Indicator:	Yes
Universal Waste Destination Facility:	Yes
Federal Universal Waste:	No
Active Site Fed-Reg Treatment Storage and Disposal Facility:	Not reported
Active Site Converter Treatment storage and Disposal Facility:	Not reported
Active Site State-Reg Treatment Storage and Disposal Facility:	Not reported
Active Site State-Reg Handler:	---
Federal Facility Indicator:	Not reported
Hazardous Secondary Material Indicator:	N
Sub-Part K Indicator:	Not reported
Commercial TSD Indicator:	No
Treatment Storage and Disposal Type:	Not reported
2018 GPRA Permit Baseline:	Not on the Baseline
2018 GPRA Renewals Baseline:	Not on the Baseline
Permit Renewals Workload Universe:	Not reported
Permit Workload Universe:	Not reported
Permit Progress Universe:	Not reported
Post-Closure Workload Universe:	Not reported
Closure Workload Universe:	Not reported
202 GPRA Corrective Action Baseline:	No
Corrective Action Workload Universe:	No
Subject to Corrective Action Universe:	No
Non-TSDFs Where RCRA CA has Been Imposed Universe:	No
TSDFs Potentially Subject to CA Under 3004 (u)/(v) Universe:	No
TSDFs Only Subject to CA under Discretionary Auth Universe:	No
Corrective Action Priority Ranking:	No NCAPS ranking
Environmental Control Indicator:	No

COUNTY OF LOS ANGELES REGISTRAR-RECORDER/COUNTY CLERK DEPART (Continued) **1024777890**

Institutional Control Indicator:	No
Human Exposure Controls Indicator:	N/A
Groundwater Controls Indicator:	N/A
Operating TSDF Universe:	Not reported
Full Enforcement Universe:	Not reported
Significant Non-Complier Universe:	No
Unaddressed Significant Non-Complier Universe:	No
Addressed Significant Non-Complier Universe:	No
Significant Non-Complier With a Compliance Schedule Universe:	No
Financial Assurance Required:	Not reported
Handler Date of Last Change:	20190222
Recognized Trader-Importer:	No
Recognized Trader-Exporter:	No
Importer of Spent Lead Acid Batteries:	No
Exporter of Spent Lead Acid Batteries:	No
Recycler Activity Without Storage:	No
Manifest Broker:	No
Sub-Part P Indicator:	No

Handler - Owner Operator:

Owner/Operator Indicator:	Owner
Owner/Operator Name:	COUNTY OF LOS ANGELES
Legal Status:	Other
Date Became Current:	Not reported
Date Ended Current:	Not reported
Owner/Operator Address:	12400 IMPERIAL HWY.
Owner/Operator City,State,Zip:	NORWALK, CA 90650
Owner/Operator Telephone:	562-462-2798
Owner/Operator Telephone Ext:	Not reported
Owner/Operator Fax:	Not reported
Owner/Operator Email:	Not reported

Owner/Operator Indicator:	Operator
Owner/Operator Name:	ARTUR MARKOSYAN
Legal Status:	Other
Date Became Current:	Not reported
Date Ended Current:	Not reported
Owner/Operator Address:	12400 IMPERIAL HWY.
Owner/Operator City,State,Zip:	NORWALK, CA 90650
Owner/Operator Telephone:	562-462-2798
Owner/Operator Telephone Ext:	Not reported
Owner/Operator Fax:	Not reported
Owner/Operator Email:	Not reported

Historic Generators:

Receive Date:	20190123
Handler Name:	COUNTY OF LOS ANGELES REGISTRAR-RECORDER/COUNTY CLERK DEPARTMENT
Federal Waste Generator Description:	Not a generator, verified
State District Owner:	Not reported
Large Quantity Handler of Universal Waste:	No
Recognized Trader Importer:	No
Recognized Trader Exporter:	No
Spent Lead Acid Battery Importer:	No
Spent Lead Acid Battery Exporter:	No
Current Record:	Yes

COUNTY OF LOS ANGELES REGISTRAR-RECORDER/COUNTY CLERK DEPART (Continued) **1024777890**

Non Storage Recycler Activity: Not reported
Electronic Manifest Broker: Not reported

List of NAICS Codes and Descriptions:
NAICS Code: 56299
NAICS Description: ALL OTHER WASTE MANAGEMENT SERVICES

Facility Has Received Notices of Violations:
Violations: No Violations Found

Evaluation Action Summary:
Evaluations: No Evaluations Found

H72 **STEVE CARCANO** **CERS TANKS** **S118206589**
East **12400 IMPERIAL HWY** **HAZNET** **N/A**
< 1/8 **NORWALK, CA 90650** **CERS**
0.120 mi. **HWTS**
631 ft. **Site 5 of 6 in cluster H**

Relative:
Lower
Actual:
106 ft.

CERS TANKS:
Name: REGISTRAR RECORDER
Address: 12400 IMPERIAL HWY
City,State,Zip: NORWALK, CA 90650
Site ID: 61166
CERS ID: 10265338
CERS Description: Aboveground Petroleum Storage

HAZNET:
Name: STEVE CARCANO
Address: 12400 IMPERIAL HWY
Address 2: Not reported
City,State,Zip: NORWALK, CA 90650
Contact: STEVE CARCANO
Telephone: 3232673168
Mailing Name: Not reported
Mailing Address: 1100 N. EASTERN AVE

Year: 2014
Gepaid: CAC002766509
TSD EPA ID: CAT080013352
CA Waste Code: 134 - Aqueous solution with total organic residues less than 10 percent
Disposal Method: H039 - Other Recovery Of Reclamation For Reuse Including Acid Regeneration, Organics Recovery Ect
Tons: 4.2

Year: 2014
Gepaid: CAC002766509
TSD EPA ID: CAD009007626
CA Waste Code: 151 - Asbestos containing waste
Disposal Method: H132 - Landfill Or Surface Impoundment That Will Be Closed As Landfill(To Include On-Site Treatment And/Or Stabilization)
Tons: 0.4

STEVE CARCANO (Continued) **S118206589**

Additional Info:

Year:	2014
Gen EPA ID:	CAC002766509
Shipment Date:	20140415
Creation Date:	6/24/2014 22:15:06
Receipt Date:	20140418
Manifest ID:	005753766FLE
Trans EPA ID:	CAT080016116
Trans Name:	NIETO AND SONS TRUCKING INC
Trans 2 EPA ID:	Not reported
Trans 2 Name:	Not reported
TSDF EPA ID:	CAT080013352
Trans Name:	DEMENNO KERDOON
TSDF Alt EPA ID:	Not reported
TSDF Alt Name:	Not reported
Waste Code Description:	134 - Aqueous solution with <10% total organic residues
RCRA Code:	D001
Meth Code:	H039 - Other Recovery Of Reclamation For Reuse Including Acid Regeneration, Organics Recovery Ect
Quantity Tons:	4.2
Waste Quantity:	1000
Quantity Unit:	G
Additional Code 1:	Not reported
Additional Code 2:	Not reported
Additional Code 3:	Not reported
Additional Code 4:	Not reported
Additional Code 5:	Not reported
Shipment Date:	20140404
Creation Date:	6/2/2014 22:15:08
Receipt Date:	20140411
Manifest ID:	000182172MWI
Trans EPA ID:	CAR000152058
Trans Name:	EARTHWISE SERVICES LLC
Trans 2 EPA ID:	Not reported
Trans 2 Name:	Not reported
TSDF EPA ID:	CAD009007626
Trans Name:	AZUSA LAND RECLAMATION
TSDF Alt EPA ID:	Not reported
TSDF Alt Name:	Not reported
Waste Code Description:	151 - Asbestos-containing waste
RCRA Code:	Not reported
Meth Code:	H132 - Landfill Or Surface Impoundment That Will Be Closed As Landfill(To Include On-Site Treatment And/Or Stabilization)
Quantity Tons:	0.4
Waste Quantity:	1
Quantity Unit:	Y
Additional Code 1:	Not reported
Additional Code 2:	Not reported
Additional Code 3:	Not reported
Additional Code 4:	Not reported
Additional Code 5:	Not reported

CERS:

Name:	REGISTRAR RECORDER

STEVE CARCANO (Continued) **S118206589**

Address: 12400 IMPERIAL HWY
City,State,Zip: NORWALK, CA 90650
Site ID: 61166
CERS ID: 10265338
CERS Description: Chemical Storage Facilities

Violations:

Site ID: 61166
Site Name: REGISTRAR RECORDER
Violation Date: 12-14-2015
Citation: HSC 6.95 25508.2 - California Health and Safety Code, Chapter 6.95, Section(s) 25508.2
Violation Description: Failure to annually review and electronically certify that the business plan is complete, accurate, and up-to-date.
Violation Notes: Returned to compliance on 02/18/2016. OBSERVATION: The facility has not annually reviewed and certified that the business plan is complete, accurate, and up-to-date. CORRECTIVE ACTION: Review, revise, and certify the business plan electronically in the California Environmental Reporting System (CERS).
Violation Division: Los Angeles County Fire Department
Violation Program: HMRRP
Violation Source: CERS

Site ID: 61166
Site Name: REGISTRAR RECORDER
Violation Date: 12-14-2015
Citation: HSC 6.67 25270.4.5(a) - California Health and Safety Code, Chapter 6.67, Section(s) 25270.4.5(a)
Violation Description: Failure to prepare and implement a Spill Prevention Control and Countermeasure (SPCC) Plan .
Violation Notes: Returned to compliance on 06/23/2017. OBSERVATION: Failure to prepare and implement SPCC. SPCC plan not available on site as indicated on CERS. Observed one 2,250 gallons diesel AST for the generator. CORRECTIVE ACTION: Prepare and implement SPCC.
Violation Division: Los Angeles County Fire Department
Violation Program: APSA
Violation Source: CERS

Site ID: 61166
Site Name: REGISTRAR RECORDER
Violation Date: 05-27-2015
Citation: HSC 6.7 25298 - California Health and Safety Code, Chapter 6.7, Section(s) 25298
Violation Description: UST system was abandoned or not properly closed, or failure to comply with all permanent closure requirements.
Violation Notes: Returned to compliance on 06/26/2015.
Violation Division: Los Angeles County Department of Public Works
Violation Program: UST
Violation Source: CERS

Site ID: 61166
Site Name: REGISTRAR RECORDER
Violation Date: 05-22-2019
Citation: HSC 6.67 25270.4.5(a) - California Health and Safety Code, Chapter 6.67, Section(s) 25270.4.5(a)
Violation Description: Failure to maintain a complete copy of the SPCC Plan at the facility if the facility is normally attended at least four hours per day, or at the nearest field office if the facility is not so attended.

STEVE CARCANO (Continued) **S118206589**

Violation Notes: Returned to compliance on 06/19/2019. OBSERVATION: Failure to maintain SPCC plan onsite if facility is manned at least four (4) hours per day, or at the nearest field office if the facility is not so attended. CORRECTIVE ACTION: Maintain SPCC plan onsite If facility staffed 4 hrs/day, or at the nearest field office if the facility is not so attended.
Violation Division: Los Angeles County Fire Department
Violation Program: APSA
Violation Source: CERS

Evaluation:
Eval General Type: Other/Unknown
Eval Date: 06-09-2017
Violations Found: No
Eval Type: Other, not routine, done by local agency
Eval Notes: Not reported
Eval Division: Los Angeles County Fire Department
Eval Program: HMRRP
Eval Source: CERS

Eval General Type: Compliance Evaluation Inspection
Eval Date: 05-27-2015
Violations Found: Yes
Eval Type: Routine done by local agency
Eval Notes: NOVC: TK REMOVED BUT MISSING CLOSURE REPORT;NEW TOTAL CONTAINMENT DSL AST;INSTRUCTED BRAD TAYLOR,SUPV,323.383.6651 TO SUBMIT CLOS RPRT
Eval Division: Los Angeles County Department of Public Works
Eval Program: UST
Eval Source: CERS

Eval General Type: Compliance Evaluation Inspection
Eval Date: 12-14-2015
Violations Found: Yes
Eval Type: Routine done by local agency
Eval Notes: Jim Geber, Plumber
Eval Division: Los Angeles County Fire Department
Eval Program: HMRRP
Eval Source: CERS

Eval General Type: Compliance Evaluation Inspection
Eval Date: 05-22-2019
Violations Found: No
Eval Type: Routine done by local agency
Eval Notes: Denise Chen (Safety Assistant)
Eval Division: Los Angeles County Fire Department
Eval Program: HMRRP
Eval Source: CERS

Eval General Type: Compliance Evaluation Inspection
Eval Date: 05-22-2019
Violations Found: Yes
Eval Type: Routine done by local agency
Eval Notes: Denise Chen (Safety Assistant)
Eval Division: Los Angeles County Fire Department
Eval Program: APSA
Eval Source: CERS

STEVE CARCANO (Continued) **S118206589**

Eval General Type:	Other/Unknown
Eval Date:	06-23-2017
Violations Found:	No
Eval Type:	Other, not routine, done by local agency
Eval Notes:	Not reported
Eval Division:	Los Angeles County Fire Department
Eval Program:	APSA
Eval Source:	CERS

Eval General Type:	Compliance Evaluation Inspection
Eval Date:	12-14-2015
Violations Found:	Yes
Eval Type:	Routine done by local agency
Eval Notes:	Jim Geber, Plumber
Eval Division:	Los Angeles County Fire Department
Eval Program:	APSA
Eval Source:	CERS

Coordinates:

Site ID:	61166
Facility Name:	REGISTRAR RECORDER
Env Int Type Code:	APSA
Program ID:	10265338
Coord Name:	Not reported
Ref Point Type Desc:	Center of a facility or station.
Latitude:	33.916630
Longitude:	-118.067950

Affiliation:

Affiliation Type Desc:	Identification Signer
Entity Name:	DENISE CHEN
Entity Title:	SAFETY INSPECTOR
Affiliation Address:	Not reported
Affiliation City:	Not reported
Affiliation State:	Not reported
Affiliation Country:	Not reported
Affiliation Zip:	Not reported
Affiliation Phone:	Not reported

Affiliation Type Desc:	Legal Owner
Entity Name:	LA CO REGISTRAR RECORDER
Entity Title:	Not reported
Affiliation Address:	12400 IMPERIAL HWY
Affiliation City:	NORWALK
Affiliation State:	CA
Affiliation Country:	United States
Affiliation Zip:	90650
Affiliation Phone:	(562) 462-3036

Affiliation Type Desc:	CUPA District
Entity Name:	Los Angeles County Fire
Entity Title:	Not reported
Affiliation Address:	5825 Rickenbacker Road
Affiliation City:	Commerce
Affiliation State:	CA
Affiliation Country:	Not reported

STEVE CARCANO (Continued) **S118206589**

Affiliation Zip:	90040-3027
Affiliation Phone:	(323) 890-4000
Affiliation Type Desc:	Document Preparer
Entity Name:	DENISE CHEN
Entity Title:	Not reported
Affiliation Address:	Not reported
Affiliation City:	Not reported
Affiliation State:	Not reported
Affiliation Country:	Not reported
Affiliation Zip:	Not reported
Affiliation Phone:	Not reported
Affiliation Type Desc:	Parent Corporation
Entity Name:	REGISTRAR RECORDER
Entity Title:	Not reported
Affiliation Address:	Not reported
Affiliation City:	Not reported
Affiliation State:	Not reported
Affiliation Country:	Not reported
Affiliation Zip:	Not reported
Affiliation Phone:	Not reported
Affiliation Type Desc:	Environmental Contact
Entity Name:	DENISE CHEN
Entity Title:	Not reported
Affiliation Address:	1100 N. EASTERN AVE., RM 225
Affiliation City:	LOS ANGELES
Affiliation State:	CA
Affiliation Country:	Not reported
Affiliation Zip:	90063
Affiliation Phone:	Not reported
Affiliation Type Desc:	Facility Mailing Address
Entity Name:	Mailing Address
Entity Title:	Not reported
Affiliation Address:	12400 IMPERIAL HWY
Affiliation City:	NORWALK
Affiliation State:	CA
Affiliation Country:	Not reported
Affiliation Zip:	90650
Affiliation Phone:	Not reported
Affiliation Type Desc:	Operator
Entity Name:	LA County ISD
Entity Title:	Not reported
Affiliation Address:	Not reported
Affiliation City:	Not reported
Affiliation State:	Not reported
Affiliation Country:	Not reported
Affiliation Zip:	Not reported
Affiliation Phone:	(562) 940-2414
Affiliation Type Desc:	Property Owner
Entity Name:	LOS ANGELES COUNTY - ISD
Entity Title:	Not reported
Affiliation Address:	1100 N. EASTERN AVE., RM 225

STEVE CARCANO (Continued) **S118206589**

Affiliation City:	LOS ANGELES
Affiliation State:	CA
Affiliation Country:	United States
Affiliation Zip:	90063
Affiliation Phone:	(323) 267-2679

HWTS:

Name:	STEVE CARCANO
Address:	12400 IMPERIAL HWY
Address 2:	Not reported
City,State,Zip:	NORWALK, CA 90650
EPA ID:	CAC002766509
Inactive Date:	07/03/2014
Create Date:	04/03/2014
Last Act Date:	07/04/2014
Mailing Name:	Not reported
Mailing Address:	1100 N. EASTERN AVE
Mailing Address 2:	Not reported
Mailing City,State,Zip:	LOS ANGELES, CA 90063
Owner Name:	REGISTRAR RECORDER
Owner Address:	12400 IMPERIAL HWY
Owner Address 2:	Not reported
Owner City,State,Zip:	NORWALK, CA 90650
Contact Name:	STEVE CARCANO
Contact Address:	1100 N. EASTERN AVE
Contact Address 2:	Not reported
City,State,Zip:	LOS ANGELES, CA 90063

H73 **LA COUNTY REGISTRAR-RECORDER/COUNTY CLERK** **RCRA NonGen / NLR** **1026808373**
East **12400 IMPERIAL HWY-ROOM 5205** **CAC003120691**
< 1/8 **NORWALK, CA 90650**
0.120 mi.
631 ft. **Site 6 of 6 in cluster H**

Relative:
Lower

Actual:
106 ft.

RCRA NonGen / NLR:

Date Form Received by Agency:	20210520
Handler Name:	LA COUNTY REGISTRAR-RECORDER/COUNTY CLERK
Handler Address:	12400 IMPERIAL HWY-ROOM 5205
Handler City,State,Zip:	NORWALK, CA 90650
EPA ID:	CAC003120691
Contact Name:	DESERIE JIMENEZ
Contact Address:	12400 IMPERIAL HWY-ROOM 5205
Contact City,State,Zip:	NORWALK, CA 90650
Contact Telephone:	562-462-2108
Contact Fax:	Not reported
Contact Email:	KAREN.SEDANO@NORTH-STATE.COM
Contact Title:	Not reported
EPA Region:	09
Land Type:	Not reported
Federal Waste Generator Description:	Not a generator, verified
Non-Notifier:	Not reported
Biennial Report Cycle:	Not reported
Accessibility:	Not reported
Active Site Indicator:	Not reported
State District Owner:	Not reported
State District:	Not reported

LA COUNTY REGISTRAR-RECORDER/COUNTY CLERK (Continued) **1026808373**

Mailing Address:	12400 IMPERIAL HWY-ROOM 5205
Mailing City,State,Zip:	NORWALK, CA 90650
Owner Name:	LAC REGISTRAR-RECORDER/COUNTY CLERK
Owner Type:	Other
Operator Name:	DESERIE JIMENEZ
Operator Type:	Other
Short-Term Generator Activity:	No
Importer Activity:	No
Mixed Waste Generator:	No
Transporter Activity:	No
Transfer Facility Activity:	No
Recycler Activity with Storage:	No
Small Quantity On-Site Burner Exemption:	No
Smelting Melting and Refining Furnace Exemption:	No
Underground Injection Control:	No
Off-Site Waste Receipt:	No
Universal Waste Indicator:	No
Universal Waste Destination Facility:	No
Federal Universal Waste:	No
Active Site Fed-Reg Treatment Storage and Disposal Facility:	Not reported
Active Site Converter Treatment storage and Disposal Facility:	Not reported
Active Site State-Reg Treatment Storage and Disposal Facility:	Not reported
Active Site State-Reg Handler:	---
Federal Facility Indicator:	Not reported
Hazardous Secondary Material Indicator:	N
Sub-Part K Indicator:	Not reported
Commercial TSD Indicator:	No
Treatment Storage and Disposal Type:	Not reported
2018 GPRA Permit Baseline:	Not on the Baseline
2018 GPRA Renewals Baseline:	Not on the Baseline
Permit Renewals Workload Universe:	Not reported
Permit Workload Universe:	Not reported
Permit Progress Universe:	Not reported
Post-Closure Workload Universe:	Not reported
Closure Workload Universe:	Not reported
202 GPRA Corrective Action Baseline:	No
Corrective Action Workload Universe:	No
Subject to Corrective Action Universe:	No
Non-TSDFs Where RCRA CA has Been Imposed Universe:	No
TSDFs Potentially Subject to CA Under 3004 (u)/(v) Universe:	No
TSDFs Only Subject to CA under Discretionary Auth Universe:	No
Corrective Action Priority Ranking:	No NCAPS ranking
Environmental Control Indicator:	No
Institutional Control Indicator:	No
Human Exposure Controls Indicator:	N/A
Groundwater Controls Indicator:	N/A
Operating TSDF Universe:	Not reported
Full Enforcement Universe:	Not reported
Significant Non-Complier Universe:	No
Unaddressed Significant Non-Complier Universe:	No
Addressed Significant Non-Complier Universe:	No
Significant Non-Complier With a Compliance Schedule Universe:	No
Financial Assurance Required:	Not reported
Handler Date of Last Change:	20210521
Recognized Trader-Importer:	No
Recognized Trader-Exporter:	No
Importer of Spent Lead Acid Batteries:	No

LA COUNTY REGISTRAR-RECORDER/COUNTY CLERK (Continued) **1026808373**

Exporter of Spent Lead Acid Batteries:	No
Recycler Activity Without Storage:	No
Manifest Broker:	No
Sub-Part P Indicator:	No

Handler - Owner Operator:

Owner/Operator Indicator:	Operator
Owner/Operator Name:	DESERIE JIMENEZ
Legal Status:	Other
Date Became Current:	Not reported
Date Ended Current:	Not reported
Owner/Operator Address:	12400 IMPERIAL HWY-ROOM 5205
Owner/Operator City,State,Zip:	NORWALK, CA 90650
Owner/Operator Telephone:	562-462-2108
Owner/Operator Telephone Ext:	Not reported
Owner/Operator Fax:	Not reported
Owner/Operator Email:	Not reported

Owner/Operator Indicator:	Owner
Owner/Operator Name:	LAC REGISTRAR-RECORDER/COUNTY CLERK
Legal Status:	Other
Date Became Current:	Not reported
Date Ended Current:	Not reported
Owner/Operator Address:	12400 IMPERIAL HWY-ROOM 5205
Owner/Operator City,State,Zip:	NORWALK, CA 90650
Owner/Operator Telephone:	562-462-2108
Owner/Operator Telephone Ext:	Not reported
Owner/Operator Fax:	Not reported
Owner/Operator Email:	Not reported

Historic Generators:

Receive Date:	20210520
Handler Name:	LA COUNTY REGISTRAR-RECORDER/COUNTY CLERK
Federal Waste Generator Description:	Not a generator, verified
State District Owner:	Not reported
Large Quantity Handler of Universal Waste:	No
Recognized Trader Importer:	No
Recognized Trader Exporter:	No
Spent Lead Acid Battery Importer:	No
Spent Lead Acid Battery Exporter:	No
Current Record:	Yes
Non Storage Recycler Activity:	No
Electronic Manifest Broker:	No

List of NAICS Codes and Descriptions:

NAICS Code:	92119
NAICS Description:	OTHER GENERAL GOVERNMENT SUPPORT

Facility Has Received Notices of Violations:

Violations:	No Violations Found

Evaluation Action Summary:

Evaluations:	No Evaluations Found

74 WSW 1/8-1/4 0.133 mi. 704 ft. | **SINGHA GURBAX**
12742 KALNOR AVE
NORWALK, CA 90650 | **RCRA NonGen / NLR** | **1024756970**
CAC002976805

Relative: Lower
Actual: 106 ft.

RCRA NonGen / NLR:

Date Form Received by Agency:		20180821
Handler Name:	SINGHA GURBAX	
Handler Address:		12742 KALNOR AVE
Handler City,State,Zip:		NORWALK, CA 90650-3080
EPA ID:		CAC002976805
Contact Name:		SINGHA GURBAX
Contact Address:		PO BOX 1040
Contact City,State,Zip:		WHITTIER, CA 90609-1040
Contact Telephone:		562-822-2562
Contact Fax:		Not reported
Contact Email:		GENEVADEGUIRE@ALLIANCE-ENVIRO.COM
Contact Title:		Not reported
EPA Region:		09
Land Type:		Not reported
Federal Waste Generator Description:		Not a generator, verified
Non-Notifier:		Not reported
Biennial Report Cycle:		Not reported
Accessibility:		Not reported
Active Site Indicator:		Handler Activities
State District Owner:		Not reported
State District:		Not reported
Mailing Address:		PO BOX 1040
Mailing City,State,Zip:		WHITTIER, CA 90609-1040
Owner Name:		SINGHA GURBAX
Owner Type:		Other
Operator Name:		SINGHA GURBAX
Operator Type:		Other
Short-Term Generator Activity:		No
Importer Activity:		No
Mixed Waste Generator:		No
Transporter Activity:		No
Transfer Facility Activity:		No
Recycler Activity with Storage:		No
Small Quantity On-Site Burner Exemption:		No
Smelting Melting and Refining Furnace Exemption:		No
Underground Injection Control:		No
Off-Site Waste Receipt:		No
Universal Waste Indicator:		Yes
Universal Waste Destination Facility:		Yes
Federal Universal Waste:		No
Active Site Fed-Reg Treatment Storage and Disposal Facility:		Not reported
Active Site Converter Treatment storage and Disposal Facility:		Not reported
Active Site State-Reg Treatment Storage and Disposal Facility:		Not reported
Active Site State-Reg Handler:		---
Federal Facility Indicator:		Not reported
Hazardous Secondary Material Indicator:		N
Sub-Part K Indicator:		Not reported
Commercial TSD Indicator:		No
Treatment Storage and Disposal Type:		Not reported
2018 GPRA Permit Baseline:		Not on the Baseline
2018 GPRA Renewals Baseline:		Not on the Baseline
Permit Renewals Workload Universe:		Not reported

SINGHA GURBAX (Continued) **1024756970**

Permit Workload Universe:	Not reported
Permit Progress Universe:	Not reported
Post-Closure Workload Universe:	Not reported
Closure Workload Universe:	Not reported
202 GPRA Corrective Action Baseline:	No
Corrective Action Workload Universe:	No
Subject to Corrective Action Universe:	No
Non-TSDFs Where RCRA CA has Been Imposed Universe:	No
TSDFs Potentially Subject to CA Under 3004 (u)/(v) Universe:	No
TSDFs Only Subject to CA under Discretionary Auth Universe:	No
Corrective Action Priority Ranking:	No NCAPS ranking
Environmental Control Indicator:	No
Institutional Control Indicator:	No
Human Exposure Controls Indicator:	N/A
Groundwater Controls Indicator:	N/A
Operating TSDF Universe:	Not reported
Full Enforcement Universe:	Not reported
Significant Non-Complier Universe:	No
Unaddressed Significant Non-Complier Universe:	No
Addressed Significant Non-Complier Universe:	No
Significant Non-Complier With a Compliance Schedule Universe:	No
Financial Assurance Required:	Not reported
Handler Date of Last Change:	20180905
Recognized Trader-Importer:	No
Recognized Trader-Exporter:	No
Importer of Spent Lead Acid Batteries:	No
Exporter of Spent Lead Acid Batteries:	No
Recycler Activity Without Storage:	No
Manifest Broker:	No
Sub-Part P Indicator:	No

Handler - Owner Operator:

Owner/Operator Indicator:	Operator
Owner/Operator Name:	SINGHA GURBAX
Legal Status:	Other
Date Became Current:	Not reported
Date Ended Current:	Not reported
Owner/Operator Address:	PO BOX 1040
Owner/Operator City,State,Zip:	WHITTIER, CA 90609-1040
Owner/Operator Telephone:	562-822-2562
Owner/Operator Telephone Ext:	Not reported
Owner/Operator Fax:	Not reported
Owner/Operator Email:	Not reported

Owner/Operator Indicator:	Owner
Owner/Operator Name:	SINGHA GURBAX
Legal Status:	Other
Date Became Current:	Not reported
Date Ended Current:	Not reported
Owner/Operator Address:	PO BOX 1040
Owner/Operator City,State,Zip:	WHITTIER, CA 90609-1040
Owner/Operator Telephone:	562-822-2562
Owner/Operator Telephone Ext:	Not reported
Owner/Operator Fax:	Not reported
Owner/Operator Email:	Not reported

SINGHA GURBAX (Continued) **1024756970**

Historic Generators:

Receive Date:	20180821
Handler Name:	SINGHA GURBAX
Federal Waste Generator Description:	Not a generator, verified
State District Owner:	Not reported
Large Quantity Handler of Universal Waste:	No
Recognized Trader Importer:	No
Recognized Trader Exporter:	No
Spent Lead Acid Battery Importer:	No
Spent Lead Acid Battery Exporter:	No
Current Record:	Yes
Non Storage Recycler Activity:	Not reported
Electronic Manifest Broker:	Not reported

List of NAICS Codes and Descriptions:

NAICS Code:	56299
NAICS Description:	ALL OTHER WASTE MANAGEMENT SERVICES

Facility Has Received Notices of Violations:

Violations:	No Violations Found

Evaluation Action Summary:

Evaluations:	No Evaluations Found

---

75 West 1/8-1/4 0.147 mi. 778 ft. **BRIGHT NOW DENTAL A DENTAL OFFICE OF SAHAWNEH DENT** **RCRA NonGen / NLR** **1024828738**
12052 IMPERIAL HWY STE 101 **CAL000360913**
NORWALK, CA 90650

Relative: Higher

Actual: 107 ft.

RCRA NonGen / NLR:

Date Form Received by Agency:	20110210
Handler Name:	BRIGHT NOW DENTAL A DENTAL OFFICE OF SAHAWNEH DENTAL CORP
Handler Address:	12052 IMPERIAL HWY STE 101
Handler City,State,Zip:	NORWALK, CA 90650-3087
EPA ID:	CAL000360913
Contact Name:	JOYCE NEWMAN
Contact Address:	100 SPECTRUM CENTER DR., STE. 1500
Contact City,State,Zip:	IRVINE, CA 92618
Contact Telephone:	714-428-1213
Contact Fax:	Not reported
Contact Email:	JOYCE.NEWMAN@SMILEBRANDS.COM
Contact Title:	Not reported
EPA Region:	09
Land Type:	Not reported
Federal Waste Generator Description:	Not a generator, verified
Non-Notifier:	Not reported
Biennial Report Cycle:	Not reported
Accessibility:	Not reported
Active Site Indicator:	Handler Activities
State District Owner:	Not reported
State District:	Not reported
Mailing Address:	100 SPECTRUM CENTER DR STE 1500
Mailing City,State,Zip:	IRVINE, CA 92618-4935
Owner Name:	SAHAWNEH DENTAL CORPORATION

BRIGHT NOW DENTAL A DENTAL OFFICE OF SAHAWNEH DENTAL CORP (Continued) **1024828738**

Owner Type:	Other
Operator Name:	JOYCE NEWMAN
Operator Type:	Other
Short-Term Generator Activity:	No
Importer Activity:	No
Mixed Waste Generator:	No
Transporter Activity:	No
Transfer Facility Activity:	No
Recycler Activity with Storage:	No
Small Quantity On-Site Burner Exemption:	No
Smelting Melting and Refining Furnace Exemption:	No
Underground Injection Control:	No
Off-Site Waste Receipt:	No
Universal Waste Indicator:	Yes
Universal Waste Destination Facility:	Yes
Federal Universal Waste:	No
Active Site Fed-Reg Treatment Storage and Disposal Facility:	Not reported
Active Site Converter Treatment storage and Disposal Facility:	Not reported
Active Site State-Reg Treatment Storage and Disposal Facility:	Not reported
Active Site State-Reg Handler:	---
Federal Facility Indicator:	Not reported
Hazardous Secondary Material Indicator:	N
Sub-Part K Indicator:	Not reported
Commercial TSD Indicator:	No
Treatment Storage and Disposal Type:	Not reported
2018 GPRA Permit Baseline:	Not on the Baseline
2018 GPRA Renewals Baseline:	Not on the Baseline
Permit Renewals Workload Universe:	Not reported
Permit Workload Universe:	Not reported
Permit Progress Universe:	Not reported
Post-Closure Workload Universe:	Not reported
Closure Workload Universe:	Not reported
202 GPRA Corrective Action Baseline:	No
Corrective Action Workload Universe:	No
Subject to Corrective Action Universe:	No
Non-TSDFs Where RCRA CA has Been Imposed Universe:	No
TSDFs Potentially Subject to CA Under 3004 (u)/(v) Universe:	No
TSDFs Only Subject to CA under Discretionary Auth Universe:	No
Corrective Action Priority Ranking:	No NCAPS ranking
Environmental Control Indicator:	No
Institutional Control Indicator:	No
Human Exposure Controls Indicator:	N/A
Groundwater Controls Indicator:	N/A
Operating TSDF Universe:	Not reported
Full Enforcement Universe:	Not reported
Significant Non-Complier Universe:	No
Unaddressed Significant Non-Complier Universe:	No
Addressed Significant Non-Complier Universe:	No
Significant Non-Complier With a Compliance Schedule Universe:	No
Financial Assurance Required:	Not reported
Handler Date of Last Change:	20180905
Recognized Trader-Importer:	No
Recognized Trader-Exporter:	No
Importer of Spent Lead Acid Batteries:	No
Exporter of Spent Lead Acid Batteries:	No
Recycler Activity Without Storage:	No
Manifest Broker:	No

BRIGHT NOW DENTAL A DENTAL OFFICE OF SAHAWNEH DENTAL CORP (Continued) **1024828738**

Sub-Part P Indicator: No

Handler - Owner Operator:

Owner/Operator Indicator:	Owner
Owner/Operator Name:	SAHAWNEH DENTAL CORPORATION
Legal Status:	Other
Date Became Current:	Not reported
Date Ended Current:	Not reported
Owner/Operator Address:	100 SPECTRUM CENTER DR STE 1500
Owner/Operator City,State,Zip:	IRVINE, CA 92618-4935
Owner/Operator Telephone:	714-668-1300
Owner/Operator Telephone Ext:	Not reported
Owner/Operator Fax:	Not reported
Owner/Operator Email:	Not reported

Owner/Operator Indicator:	Operator
Owner/Operator Name:	JOYCE NEWMAN
Legal Status:	Other
Date Became Current:	Not reported
Date Ended Current:	Not reported
Owner/Operator Address:	100 SPECTRUM CENTER DR., STE. 1500
Owner/Operator City,State,Zip:	IRVINE, CA 92618
Owner/Operator Telephone:	714-428-1213
Owner/Operator Telephone Ext:	Not reported
Owner/Operator Fax:	Not reported
Owner/Operator Email:	Not reported

Historic Generators:

Receive Date:	20110210
Handler Name:	BRIGHT NOW DENTAL A DENTAL OFFICE OF SAHAWNEH DENTAL CORP
Federal Waste Generator Description:	Not a generator, verified
State District Owner:	Not reported
Large Quantity Handler of Universal Waste:	No
Recognized Trader Importer:	No
Recognized Trader Exporter:	No
Spent Lead Acid Battery Importer:	No
Spent Lead Acid Battery Exporter:	No
Current Record:	Yes
Non Storage Recycler Activity:	Not reported
Electronic Manifest Broker:	Not reported

List of NAICS Codes and Descriptions:

NAICS Code:	62121
NAICS Description:	OFFICES OF DENTISTS

Facility Has Received Notices of Violations:

Violations: No Violations Found

Evaluation Action Summary:

Evaluations: No Evaluations Found

I76 SSW 1/8-1/4 0.151 mi. 795 ft. | **GOLDEN SHELL**
12843 NORWALK BLVD S
NORWALK, CA 90650

Site 1 of 3 in cluster I

LUST
SWEEPS UST
CA FID UST
Cortese
CERS

EDR ID Number: S101585173
EPA ID Number: N/A

Relative: Higher

Actual: 116 ft.

LUST:

Name:	GOLDEN SHELL
Address:	12843 NORWALK BLVD S
City,State,Zip:	NORWALK, CA 90650
Lead Agency:	LOS ANGELES RWQCB (REGION 4)
Case Type:	LUST Cleanup Site
Geo Track:	http://geotracker.waterboards.ca.gov/profile_report.asp?global_id=T0603793031
Global Id:	T0603793031
Latitude:	33.913383
Longitude:	-118.072933
Status:	Completed - Case Closed
Status Date:	10/15/2004
Case Worker:	AJL
RB Case Number:	R-26316
Local Agency:	LOS ANGELES COUNTY
File Location:	Not reported
Local Case Number:	Not reported
Potential Media Affect:	Aquifer used for drinking water supply
Potential Contaminants of Concern:	Gasoline
Site History:	Not reported

LUST:

Global Id:	T0603793031
Contact Type:	Local Agency Caseworker
Contact Name:	JOHN AWUJO
Organization Name:	LOS ANGELES COUNTY
Address:	900 S FREMONT AVE
City:	ALHAMBRA
Email:	jawujo@dpw.lacounty.gov
Phone Number:	6264583507

Global Id:	T0603793031
Contact Type:	Regional Board Caseworker
Contact Name:	AHMAD J. LAMAA
Organization Name:	LOS ANGELES RWQCB (REGION 4)
Address:	320 West 4th Street Suite 200
City:	Los Angeles
Email:	alamaa@waterboards.ca.gov
Phone Number:	Not reported

LUST:

Global Id:	T0603793031
Action Type:	Other
Date:	07/26/2000
Action:	Leak Reported

Global Id:	T0603793031
Action Type:	RESPONSE
Date:	07/31/2002
Action:	Other Report / Document

Global Id:	T0603793031
Action Type:	RESPONSE

GOLDEN SHELL (Continued) **S101585173**

Date: 01/15/2003
Action: Monitoring Report - Quarterly

Global Id: T0603793031
Action Type: RESPONSE
Date: 10/09/2002
Action: Monitoring Report - Quarterly

Global Id: T0603793031
Action Type: ENFORCEMENT
Date: 05/18/2001
Action: Staff Letter

Global Id: T0603793031
Action Type: ENFORCEMENT
Date: 10/05/2004
Action: Site Visit / Inspection / Sampling

Global Id: T0603793031
Action Type: ENFORCEMENT
Date: 10/15/2004
Action: Closure/No Further Action Letter

Global Id: T0603793031
Action Type: RESPONSE
Date: 10/15/2003
Action: Monitoring Report - Quarterly

Global Id: T0603793031
Action Type: RESPONSE
Date: 12/30/2004
Action: Unknown

Global Id: T0603793031
Action Type: RESPONSE
Date: 01/15/2004
Action: Monitoring Report - Quarterly

Global Id: T0603793031
Action Type: RESPONSE
Date: 07/15/2002
Action: Monitoring Report - Quarterly

Global Id: T0603793031
Action Type: RESPONSE
Date: 04/15/2004
Action: Monitoring Report - Quarterly

Global Id: T0603793031
Action Type: ENFORCEMENT
Date: 06/22/2001
Action: Staff Letter

Global Id: T0603793031
Action Type: ENFORCEMENT
Date: 06/17/2002
Action: Staff Letter

GOLDEN SHELL (Continued) **S101585173**

Global Id: T0603793031
Action Type: Other
Date: 09/07/1999
Action: Leak Discovery

Global Id: T0603793031
Action Type: RESPONSE
Date: 07/15/2003
Action: Monitoring Report - Quarterly

Global Id: T0603793031
Action Type: RESPONSE
Date: 07/15/2004
Action: Monitoring Report - Quarterly

Global Id: T0603793031
Action Type: RESPONSE
Date: 04/15/2003
Action: Monitoring Report - Quarterly

LUST:
Global Id: T0603793031
Status: Open - Case Begin Date
Status Date: 09/07/1999

Global Id: T0603793031
Status: Open - Site Assessment
Status Date: 07/26/2000

Global Id: T0603793031
Status: Open - Site Assessment
Status Date: 12/19/2000

Global Id: T0603793031
Status: Open - Site Assessment
Status Date: 05/15/2001

Global Id: T0603793031
Status: Open - Site Assessment
Status Date: 06/26/2001

Global Id: T0603793031
Status: Completed - Case Closed
Status Date: 10/15/2004

LUST REG 4:
Region: 4
Regional Board: 04
County: Los Angeles
Facility Id: R-26316
Status: Pollution Characterization
Substance: Gasoline
Substance Quantity: Not reported
Local Case No: Not reported
Case Type: Groundwater

GOLDEN SHELL (Continued) **S101585173**

Abatement Method Used at the Site:		OT
Global ID:	T0603793031	
W Global ID:	Not reported	
Staff:	AJL	
Local Agency:	19000	
Cross Street:	ADOREE	
Enforcement Type:	LET	
Date Leak Discovered:	9/7/1999	
Date Leak First Reported:		7/26/2000
Date Leak Record Entered:	Not reported	
Date Confirmation Began:	7/26/2000	
Date Leak Stopped:	Not reported	
Date Case Last Changed on Database:		7/28/2002
Date the Case was Closed:		Not reported
How Leak Discovered:	Not reported	
How Leak Stopped:	Not reported	
Cause of Leak:	Not reported	
Leak Source:	Not reported	
Operator:	Not reported	
Water System:	Not reported	
Well Name:	Not reported	
Approx. Dist To Production Well (ft):		1106.9319958632700322792171926
Source of Cleanup Funding:		Not reported
Preliminary Site Assessment Workplan Submitted:		12/19/2000
Preliminary Site Assessment Began:		5/15/2001
Pollution Characterization Began:		6/26/2001
Remediation Plan Submitted:		Not reported
Remedial Action Underway:		Not reported
Post Remedial Action Monitoring Began:		7/26/2000
Enforcement Action Date:		Not reported
Historical Max MTBE Date:		10/1/2001
Hist Max MTBE Conc in Groundwater:		1.7
Hist Max MTBE Conc in Soil:		Not reported
Significant Interim Remedial Action Taken:		Not reported
GW Qualifier:	=	
Soil Qualifier:	Not reported	
Organization:	Not reported	
Owner Contact:	Not reported	
Responsible Party:	BLANK RP	
RP Address:	2255 N. ONTARIO ST., RM 209A	
Program:	LUST	
Lat/Long:	33.913383 / -1	
Local Agency Staff:	Not reported	
Beneficial Use:	Not reported	
Priority:	Not reported	
Cleanup Fund Id:	Not reported	
Suspended:	Not reported	
Assigned Name:	Not reported	
Summary:	3/13/01 TRANSMITTAL OF DOCUMENTS	

SWEEPS UST:

Name:	SHELL SERV STA
Address:	12843 S NORWALK BLVD
City:	NORWALK
Status:	Active
Comp Number:	641
Number:	9

GOLDEN SHELL (Continued) **S101585173**

Board Of Equalization:	44-000074
Referral Date:	06-30-89
Action Date:	Not reported
Created Date:	06-30-89
Owner Tank Id:	Not reported
SWRCB Tank Id:	19-000-000641-000001
Tank Status:	A
Capacity:	Not reported
Active Date:	06-30-89
Tank Use:	UNKNOWN
STG:	W
Content:	Not reported
Number Of Tanks:	8

Name:	SHELL SERV STA
Address:	12843 S NORWALK BLVD
City:	NORWALK
Status:	Active
Comp Number:	641
Number:	9
Board Of Equalization:	44-000074
Referral Date:	06-30-89
Action Date:	Not reported
Created Date:	06-30-89
Owner Tank Id:	Not reported
SWRCB Tank Id:	19-000-000641-000002
Tank Status:	A
Capacity:	Not reported
Active Date:	06-30-89
Tank Use:	UNKNOWN
STG:	W
Content:	Not reported
Number Of Tanks:	Not reported

Name:	SHELL SERV STA
Address:	12843 S NORWALK BLVD
City:	NORWALK
Status:	Active
Comp Number:	641
Number:	9
Board Of Equalization:	44-000074
Referral Date:	06-30-89
Action Date:	Not reported
Created Date:	06-30-89
Owner Tank Id:	Not reported
SWRCB Tank Id:	19-000-000641-000003
Tank Status:	A
Capacity:	Not reported
Active Date:	06-30-89
Tank Use:	UNKNOWN
STG:	W
Content:	Not reported
Number Of Tanks:	Not reported

Name:	SHELL SERV STA
Address:	12843 S NORWALK BLVD
City:	NORWALK

GOLDEN SHELL (Continued) **S101585173**

Status:	Active
Comp Number:	641
Number:	9
Board Of Equalization:	44-000074
Referral Date:	06-30-89
Action Date:	Not reported
Created Date:	06-30-89
Owner Tank Id:	Not reported
SWRCB Tank Id:	19-000-000641-000004
Tank Status:	A
Capacity:	Not reported
Active Date:	06-30-89
Tank Use:	UNKNOWN
STG:	W
Content:	Not reported
Number Of Tanks:	Not reported

Name:	SHELL SERV STA
Address:	12843 S NORWALK BLVD
City:	NORWALK
Status:	Active
Comp Number:	641
Number:	9
Board Of Equalization:	44-000074
Referral Date:	06-30-89
Action Date:	Not reported
Created Date:	06-30-89
Owner Tank Id:	Not reported
SWRCB Tank Id:	19-000-000641-000005
Tank Status:	A
Capacity:	Not reported
Active Date:	06-30-89
Tank Use:	UNKNOWN
STG:	W
Content:	Not reported
Number Of Tanks:	Not reported

Name:	SHELL SERV STA
Address:	12843 S NORWALK BLVD
City:	NORWALK
Status:	Active
Comp Number:	641
Number:	9
Board Of Equalization:	44-000074
Referral Date:	06-30-89
Action Date:	Not reported
Created Date:	06-30-89
Owner Tank Id:	Not reported
SWRCB Tank Id:	19-000-000641-000006
Tank Status:	A
Capacity:	Not reported
Active Date:	06-30-89
Tank Use:	UNKNOWN
STG:	W
Content:	Not reported
Number Of Tanks:	Not reported

GOLDEN SHELL (Continued) **S101585173**

Name: SHELL SERV STA
Address: 12843 S NORWALK BLVD
City: NORWALK
Status: Active
Comp Number: 641
Number: 9
Board Of Equalization: 44-000074
Referral Date: 06-30-89
Action Date: Not reported
Created Date: 06-30-89
Owner Tank Id: Not reported
SWRCB Tank Id: 19-000-000641-000007
Tank Status: A
Capacity: Not reported
Active Date: 06-30-89
Tank Use: UNKNOWN
STG: W
Content: Not reported
Number Of Tanks: Not reported

Name: SHELL SERV STA
Address: 12843 S NORWALK BLVD
City: NORWALK
Status: Active
Comp Number: 641
Number: 9
Board Of Equalization: 44-000074
Referral Date: 06-30-89
Action Date: Not reported
Created Date: 06-30-89
Owner Tank Id: Not reported
SWRCB Tank Id: 19-000-000641-000008
Tank Status: A
Capacity: Not reported
Active Date: 06-30-89
Tank Use: UNKNOWN
STG: W
Content: Not reported
Number Of Tanks: Not reported

CA FID UST:
Facility ID: 19020600
Regulated By: UTNKA
Regulated ID: 00000567
Cortese Code: Not reported
SIC Code: Not reported
Facility Phone: 8180000000
Mail To: Not reported
Mailing Address: 12843 S NORWALK BLVD
Mailing Address 2: Not reported
Mailing City,St,Zip: NORWALK
Contact: Not reported
Contact Phone: Not reported
DUNs Number: Not reported
NPDES Number: Not reported
EPA ID: Not reported
Comments: Not reported

GOLDEN SHELL (Continued) **S101585173**

Status: Active

CORTESE:

Name:	GOLDEN SHELL
Address:	12843 NORWALK BLVD S
City,State,Zip:	NORWALK, CA 90650
Region:	CORTESE
Envirostor Id:	Not reported
Global ID:	T0603793031
Site/Facility Type:	LUST CLEANUP SITE
Cleanup Status:	COMPLETED - CASE CLOSED
Status Date:	Not reported
Site Code:	Not reported
Latitude:	Not reported
Longitude:	Not reported
Owner:	Not reported
Enf Type:	Not reported
Swat R:	Not reported
Flag:	active
Order No:	Not reported
Waste Discharge System No:	Not reported
Effective Date:	Not reported
Region 2:	Not reported
WID Id:	Not reported
Solid Waste Id No:	Not reported
Waste Management Uit Name:	Not reported
File Name:	Active Open

CERS:

Name:	GOLDEN SHELL
Address:	12843 NORWALK BLVD S
City,State,Zip:	NORWALK, CA 90650
Site ID:	233897
CERS ID:	T0603793031
CERS Description:	Leaking Underground Storage Tank Cleanup Site

Affiliation:

Affiliation Type Desc:	Local Agency Caseworker
Entity Name:	JOHN AWUJO - LOS ANGELES COUNTY
Entity Title:	Not reported
Affiliation Address:	900 S FREMONT AVE
Affiliation City:	ALHAMBRA
Affiliation State:	CA
Affiliation Country:	Not reported
Affiliation Zip:	Not reported
Affiliation Phone:	6264583507

Affiliation Type Desc:	Regional Board Caseworker
Entity Name:	AHMAD J. LAMAA - LOS ANGELES RWQCB (REGION 4)
Entity Title:	Not reported
Affiliation Address:	320 West 4th Street Suite 200
Affiliation City:	Los Angeles
Affiliation State:	CA
Affiliation Country:	Not reported
Affiliation Zip:	Not reported
Affiliation Phone:	Not reported

I77 SSW 1/8-1/4 0.151 mi. 795 ft. | **SHELL OIL CO**
12843 NORWALK BLVD
NORWALK, CA 90650

Site 2 of 3 in cluster I

RCRA NonGen / NLR | **1000288404**
CAD981405244

Relative: Higher

Actual: 116 ft.

RCRA NonGen / NLR:

Date Form Received by Agency:		20181217
Handler Name:	SHELL OIL CO	
Handler Address:		12843 NORWALK BLVD
Handler City,State,Zip:		NORWALK, CA 90650
EPA ID:		CAD981405244
Contact Name:		TESSA BEMIS
Contact Address:		285 DELAWARE AVE STE 500
Contact City,State,Zip:		BUFFALO, NY 14202
Contact Telephone:		716-362-8847
Contact Fax:		Not reported
Contact Email:		TESSA.BEMIS@GHD.COM
Contact Title:		Not reported
EPA Region:		09
Land Type:		Private
Federal Waste Generator Description:		Not a generator, verified
Non-Notifier:		Not reported
Biennial Report Cycle:		Not reported
Accessibility:		Not reported
Active Site Indicator:		Not reported
State District Owner:		Not reported
State District:		Not reported
Mailing Address:		P O BOX 4453
Mailing City,State,Zip:		HOUSTON, TX 77210-4453
Owner Name:		EQUILON ENTERPRISES LLC
Owner Type:		Private
Operator Name:		Not reported
Operator Type:		Not reported
Short-Term Generator Activity:		No
Importer Activity:		No
Mixed Waste Generator:		No
Transporter Activity:		No
Transfer Facility Activity:		No
Recycler Activity with Storage:		No
Small Quantity On-Site Burner Exemption:		No
Smelting Melting and Refining Furnace Exemption:		No
Underground Injection Control:		No
Off-Site Waste Receipt:		No
Universal Waste Indicator:		No
Universal Waste Destination Facility:		No
Federal Universal Waste:		No
Active Site Fed-Reg Treatment Storage and Disposal Facility:		Not reported
Active Site Converter Treatment storage and Disposal Facility:		Not reported
Active Site State-Reg Treatment Storage and Disposal Facility:		Not reported
Active Site State-Reg Handler:		---
Federal Facility Indicator:		Not reported
Hazardous Secondary Material Indicator:		NN
Sub-Part K Indicator:		Not reported
Commercial TSD Indicator:		No
Treatment Storage and Disposal Type:		Not reported
2018 GPRA Permit Baseline:		Not on the Baseline
2018 GPRA Renewals Baseline:		Not on the Baseline
Permit Renewals Workload Universe:		Not reported

SHELL OIL CO (Continued) **1000288404**

Permit Workload Universe:	Not reported
Permit Progress Universe:	Not reported
Post-Closure Workload Universe:	Not reported
Closure Workload Universe:	Not reported
202 GPRA Corrective Action Baseline:	No
Corrective Action Workload Universe:	No
Subject to Corrective Action Universe:	No
Non-TSDFs Where RCRA CA has Been Imposed Universe:	No
TSDFs Potentially Subject to CA Under 3004 (u)/(v) Universe:	No
TSDFs Only Subject to CA under Discretionary Auth Universe:	No
Corrective Action Priority Ranking:	No NCAPS ranking
Environmental Control Indicator:	No
Institutional Control Indicator:	No
Human Exposure Controls Indicator:	N/A
Groundwater Controls Indicator:	N/A
Operating TSDF Universe:	Not reported
Full Enforcement Universe:	Not reported
Significant Non-Complier Universe:	No
Unaddressed Significant Non-Complier Universe:	No
Addressed Significant Non-Complier Universe:	No
Significant Non-Complier With a Compliance Schedule Universe:	No
Financial Assurance Required:	Not reported
Handler Date of Last Change:	20190109
Recognized Trader-Importer:	No
Recognized Trader-Exporter:	No
Importer of Spent Lead Acid Batteries:	No
Exporter of Spent Lead Acid Batteries:	No
Recycler Activity Without Storage:	No
Manifest Broker:	No
Sub-Part P Indicator:	No

Hazardous Waste Summary:

Waste Code:	D001
Waste Description:	IGNITABLE WASTE
Waste Code:	D018
Waste Description:	BENZENE

Handler - Owner Operator:

Owner/Operator Indicator:	Operator
Owner/Operator Name:	NOT REQUIRED
Legal Status:	Private
Date Became Current:	Not reported
Date Ended Current:	Not reported
Owner/Operator Address:	NOT REQUIRED
Owner/Operator City,State,Zip:	NOT REQUIRED, ME 99999
Owner/Operator Telephone:	415-555-1212
Owner/Operator Telephone Ext:	Not reported
Owner/Operator Fax:	Not reported
Owner/Operator Email:	Not reported
Owner/Operator Indicator:	Owner
Owner/Operator Name:	EQUILON ENTERPRISES LLC
Legal Status:	Private
Date Became Current:	Not reported

SHELL OIL CO (Continued) **1000288404**

Date Ended Current:	Not reported
Owner/Operator Address:	P O BOX 4453
Owner/Operator City,State,Zip:	HOUSTON, TX 77210-4453
Owner/Operator Telephone:	713-241-2258
Owner/Operator Telephone Ext:	Not reported
Owner/Operator Fax:	Not reported
Owner/Operator Email:	Not reported
Owner/Operator Indicator:	Owner
Owner/Operator Name:	EQUILON ENTERPRISES LLC
Legal Status:	Private
Date Became Current:	Not reported
Date Ended Current:	Not reported
Owner/Operator Address:	P O BOX 4453
Owner/Operator City,State,Zip:	HOUSTON, TX 77210-4453
Owner/Operator Telephone:	713-241-2258
Owner/Operator Telephone Ext:	Not reported
Owner/Operator Fax:	Not reported
Owner/Operator Email:	Not reported

Historic Generators:

Receive Date:	20181217
Handler Name: SHELL OIL CO	
Federal Waste Generator Description:	Not a generator, verified
State District Owner:	Not reported
Large Quantity Handler of Universal Waste:	No
Recognized Trader Importer:	No
Recognized Trader Exporter:	No
Spent Lead Acid Battery Importer:	No
Spent Lead Acid Battery Exporter:	No
Current Record:	Yes
Non Storage Recycler Activity:	No
Electronic Manifest Broker:	No
Receive Date:	19960901
Handler Name: SHELL OIL CO	
Federal Waste Generator Description:	Small Quantity Generator
State District Owner:	Not reported
Large Quantity Handler of Universal Waste:	No
Recognized Trader Importer:	No
Recognized Trader Exporter:	No
Spent Lead Acid Battery Importer:	No
Spent Lead Acid Battery Exporter:	No
Current Record:	No
Non Storage Recycler Activity:	Not reported
Electronic Manifest Broker:	Not reported
Receive Date:	19980408
Handler Name: SHELL OIL CO	
Federal Waste Generator Description:	Small Quantity Generator
State District Owner:	Not reported
Large Quantity Handler of Universal Waste:	No
Recognized Trader Importer:	No
Recognized Trader Exporter:	No
Spent Lead Acid Battery Importer:	No
Spent Lead Acid Battery Exporter:	No
Current Record:	No

SHELL OIL CO (Continued) **1000288404**

Non Storage Recycler Activity: Not reported
Electronic Manifest Broker: Not reported

List of NAICS Codes and Descriptions:
NAICS Codes: No NAICS Codes Found

Facility Has Received Notices of Violations:
Violations: No Violations Found

Evaluation Action Summary:
Evaluations: No Evaluations Found

I78 SSW 1/8-1/4 0.151 mi. 795 ft. | **LUIGI VERNOLA** | **HIST UST** | **U001564875**
12843 NORWALK BLVD | **N/A**
NORWALK, CA 90650

Site 3 of 3 in cluster I

Relative: Higher
Actual: 116 ft.

HIST UST:

Name:	LUIGI VERNOLA
Address:	12843 NORWALK BLVD
City,State,Zip:	NORWALK, CA 90650
File Number:	00028320
URL:	http://geotracker.waterboards.ca.gov/ustpdfs/pdf/00028320.pdf
Region:	STATE
Facility ID:	00000000567
Facility Type:	Gas Station
Other Type:	Not reported
Contact Name:	SAME
Telephone:	2138645800
Owner Name:	SHELL OIL COMPANY
Owner Address:	P.O. BOX 4848
Owner City,St,Zip:	ANAHEIM, CA 92803
Total Tanks:	0004
Tank Num:	001
Container Num:	1
Year Installed:	1971
Tank Capacity:	00010000
Tank Used for:	PRODUCT
Type of Fuel:	UNLEADED
Container Construction Thickness:	1/4
Leak Detection:	Stock Inventor, 10
Tank Num:	002
Container Num:	2
Year Installed:	1971
Tank Capacity:	00010000
Tank Used for:	PRODUCT
Type of Fuel:	REGULAR
Container Construction Thickness:	1/4
Leak Detection:	Stock Inventor, 10
Tank Num:	003
Container Num:	3

LUIGI VERNOLA (Continued) **U001564875**

Year Installed:	1971
Tank Capacity:	00000550
Tank Used for:	WASTE
Type of Fuel:	WASTE OIL
Container Construction Thickness:	12
Leak Detection:	Stock Inventor, 10

Tank Num:	004
Container Num:	4
Year Installed:	1971
Tank Capacity:	00010000
Tank Used for:	PRODUCT
Type of Fuel:	PREMIUM
Container Construction Thickness:	1/4
Leak Detection:	Stock Inventor, 10

Click here for Geo Tracker PDF:

J79 NNW 1/8-1/4 0.156 mi. 826 ft. **RITE AID #5505** **12319 S NORWALK BLVD** **NORWALK, CA 90650** **CERS HAZ WASTE** **HAZNET** **HWTS** **S113468777** **N/A**

Site 1 of 4 in cluster J

Relative: Higher

Actual: 110 ft.

CERS HAZ WASTE:

Name:	RITE AID #5505
Address:	12319 S NORWALK BLVD
City,State,Zip:	NORWALK, CA 90650
Site ID:	61820
CERS ID:	10304227
CERS Description:	Hazardous Waste Generator

Evaluation:

Eval General Type:	Compliance Evaluation Inspection
Eval Date:	11-02-2020
Violations Found:	No
Eval Type:	Routine done by local agency
Eval Notes:	JUSTIN SAVEDRA ASST MANAGER
Eval Division:	Los Angeles County Fire Department
Eval Program:	HW
Eval Source:	CERS

Eval General Type:	Compliance Evaluation Inspection
Eval Date:	04-11-2014
Violations Found:	No
Eval Type:	Routine done by local agency
Eval Notes:	Not reported
Eval Division:	Los Angeles County Fire Department
Eval Program:	HW
Eval Source:	CERS

Eval General Type:	Compliance Evaluation Inspection
Eval Date:	10-19-2017
Violations Found:	No
Eval Type:	Routine done by local agency
Eval Notes:	Miguel Rios, Assistant Manager
Eval Division:	Los Angeles County Fire Department
Eval Program:	HW

RITE AID #5505 (Continued) **S113468777**

Eval Source: CERS

Affiliation:

Affiliation Type Desc:	Document Preparer
Entity Name:	Jordan Anderson
Entity Title:	Not reported
Affiliation Address:	Not reported
Affiliation City:	Not reported
Affiliation State:	Not reported
Affiliation Country:	Not reported
Affiliation Zip:	Not reported
Affiliation Phone:	Not reported

Affiliation Type Desc:	Facility Mailing Address
Entity Name:	Mailing Address
Entity Title:	Not reported
Affiliation Address:	30 HUNTER LANE, attn EHS
Affiliation City:	CAMP HILL
Affiliation State:	PA
Affiliation Country:	Not reported
Affiliation Zip:	17011-2400
Affiliation Phone:	Not reported

Affiliation Type Desc:	Property Owner
Entity Name:	Rite Aid Corporation
Entity Title:	Not reported
Affiliation Address:	30 Hunter Lane
Affiliation City:	Camp Hill
Affiliation State:	PA
Affiliation Country:	United States
Affiliation Zip:	17011
Affiliation Phone:	(717) 761-2633

Affiliation Type Desc:	Identification Signer
Entity Name:	Joseph A. Chest
Entity Title:	Manager, EHS
Affiliation Address:	Not reported
Affiliation City:	Not reported
Affiliation State:	Not reported
Affiliation Country:	Not reported
Affiliation Zip:	Not reported
Affiliation Phone:	Not reported

Affiliation Type Desc:	Operator
Entity Name:	Rite Aid #5505
Entity Title:	Not reported
Affiliation Address:	Not reported
Affiliation City:	Not reported
Affiliation State:	Not reported
Affiliation Country:	Not reported
Affiliation Zip:	Not reported
Affiliation Phone:	(562) 863-3688

Affiliation Type Desc:	Legal Owner
Entity Name:	Thrifty Payless, Inc
Entity Title:	Not reported
Affiliation Address:	30 HUNTER LANE

RITE AID #5505 (Continued) **S113468777**

Affiliation City:	CAMP HILL
Affiliation State:	PA
Affiliation Country:	United States
Affiliation Zip:	17011-2400
Affiliation Phone:	(717) 761-2633

Affiliation Type Desc:	CUPA District
Entity Name:	Los Angeles County Fire
Entity Title:	Not reported
Affiliation Address:	5825 Rickenbacker Road
Affiliation City:	Commerce
Affiliation State:	CA
Affiliation Country:	Not reported
Affiliation Zip:	90040-3027
Affiliation Phone:	(323) 890-4000

Affiliation Type Desc:	Environmental Contact
Entity Name:	Joseph A. Chest
Entity Title:	Not reported
Affiliation Address:	30 Hunter Lane
Affiliation City:	Camp Hill
Affiliation State:	PA
Affiliation Country:	Not reported
Affiliation Zip:	17011
Affiliation Phone:	Not reported

Affiliation Type Desc:	Parent Corporation
Entity Name:	RITE AID CORPORATION
Entity Title:	Not reported
Affiliation Address:	Not reported
Affiliation City:	Not reported
Affiliation State:	Not reported
Affiliation Country:	Not reported
Affiliation Zip:	Not reported
Affiliation Phone:	Not reported

Name:	RITE AID #5505
Address:	12319 S NORWALK BLVD
City,State,Zip:	NORWALK, CA 90650
Site ID:	61820
CERS ID:	10304227
CERS Description:	RCRA LQ HW Generator

Evaluation:

Eval General Type:	Compliance Evaluation Inspection
Eval Date:	11-02-2020
Violations Found:	No
Eval Type:	Routine done by local agency
Eval Notes:	JUSTIN SAVEDRA ASST MANAGER
Eval Division:	Los Angeles County Fire Department
Eval Program:	HW
Eval Source:	CERS

Eval General Type:	Compliance Evaluation Inspection
Eval Date:	04-11-2014
Violations Found:	No
Eval Type:	Routine done by local agency

RITE AID #5505 (Continued) **S113468777**

Eval Notes:	Not reported
Eval Division:	Los Angeles County Fire Department
Eval Program:	HW
Eval Source:	CERS
Eval General Type:	Compliance Evaluation Inspection
Eval Date:	10-19-2017
Violations Found:	No
Eval Type:	Routine done by local agency
Eval Notes:	Miguel Rios, Assistant Manager
Eval Division:	Los Angeles County Fire Department
Eval Program:	HW
Eval Source:	CERS

Affiliation:

Affiliation Type Desc:	Document Preparer
Entity Name:	Jordan Anderson
Entity Title:	Not reported
Affiliation Address:	Not reported
Affiliation City:	Not reported
Affiliation State:	Not reported
Affiliation Country:	Not reported
Affiliation Zip:	Not reported
Affiliation Phone:	Not reported
Affiliation Type Desc:	Facility Mailing Address
Entity Name:	Mailing Address
Entity Title:	Not reported
Affiliation Address:	30 HUNTER LANE, attn EHS
Affiliation City:	CAMP HILL
Affiliation State:	PA
Affiliation Country:	Not reported
Affiliation Zip:	17011-2400
Affiliation Phone:	Not reported
Affiliation Type Desc:	Property Owner
Entity Name:	Rite Aid Corporation
Entity Title:	Not reported
Affiliation Address:	30 Hunter Lane
Affiliation City:	Camp Hill
Affiliation State:	PA
Affiliation Country:	United States
Affiliation Zip:	17011
Affiliation Phone:	(717) 761-2633
Affiliation Type Desc:	Identification Signer
Entity Name:	Joseph A. Chest
Entity Title:	Manager, EHS
Affiliation Address:	Not reported
Affiliation City:	Not reported
Affiliation State:	Not reported
Affiliation Country:	Not reported
Affiliation Zip:	Not reported
Affiliation Phone:	Not reported
Affiliation Type Desc:	Operator
Entity Name:	Rite Aid #5505

RITE AID #5505 (Continued) **S113468777**

Entity Title:	Not reported
Affiliation Address:	Not reported
Affiliation City:	Not reported
Affiliation State:	Not reported
Affiliation Country:	Not reported
Affiliation Zip:	Not reported
Affiliation Phone:	(562) 863-3688

Affiliation Type Desc:	Legal Owner
Entity Name:	Thrifty Payless, Inc
Entity Title:	Not reported
Affiliation Address:	30 HUNTER LANE
Affiliation City:	CAMP HILL
Affiliation State:	PA
Affiliation Country:	United States
Affiliation Zip:	17011-2400
Affiliation Phone:	(717) 761-2633

Affiliation Type Desc:	CUPA District
Entity Name:	Los Angeles County Fire
Entity Title:	Not reported
Affiliation Address:	5825 Rickenbacker Road
Affiliation City:	Commerce
Affiliation State:	CA
Affiliation Country:	Not reported
Affiliation Zip:	90040-3027
Affiliation Phone:	(323) 890-4000

Affiliation Type Desc:	Environmental Contact
Entity Name:	Joseph A. Chest
Entity Title:	Not reported
Affiliation Address:	30 Hunter Lane
Affiliation City:	Camp Hill
Affiliation State:	PA
Affiliation Country:	Not reported
Affiliation Zip:	17011
Affiliation Phone:	Not reported

Affiliation Type Desc:	Parent Corporation
Entity Name:	RITE AID CORPORATION
Entity Title:	Not reported
Affiliation Address:	Not reported
Affiliation City:	Not reported
Affiliation State:	Not reported
Affiliation Country:	Not reported
Affiliation Zip:	Not reported
Affiliation Phone:	Not reported

HAZNET:

Name:	RITE AID #5505
Address:	12319 S NORWALK BLVD
Address 2:	Not reported
City,State,Zip:	NORWALK, CA 17011
Contact:	JOSEPH A. CHEST
Telephone:	7179758643
Mailing Name:	Not reported

RITE AID #5505 (Continued) **S113468777**

Mailing Address: 30 HUNTER LN

Year: 2019
Gepaid: CAR000210179
TSD EPA ID: NVT330010000
CA Waste Code: 232 - Pesticides and other waste associated with pesticide production
Disposal Method: H141 - Storage, Bulking, And/Or Transfer Off Site--No Treatment/Reovery (H010-H129) Or (H131-H135)
Tons: 0.00100

Year: 2019
Gepaid: CAR000210179
TSD EPA ID: NVT330010000
CA Waste Code: 791 - Liquids with pH <= 2
Disposal Method: H039 - Other Recovery Of Reclamation For Reuse Including Acid Regeneration, Organics Recovery Ect
Tons: 0.00950

Year: 2019
Gepaid: CAR000210179
TSD EPA ID: NVT330010000
CA Waste Code: 214 - Unspecified solvent mixture
Disposal Method: H141 - Storage, Bulking, And/Or Transfer Off Site--No Treatment/Reovery (H010-H129) Or (H131-H135)
Tons: 0.02450

Year: 2019
Gepaid: CAR000210179
TSD EPA ID: NVT330010000
CA Waste Code: 352 - Other organic solids
Disposal Method: H132 - Landfill Or Surface Impoundment That Will Be Closed As Landfill(To Include On-Site Treatment And/Or Stabilization)
Tons: 0.00250

Year: 2019
Gepaid: CAR000210179
TSD EPA ID: NVT330010000
CA Waste Code: 331 - Off-specification, aged or surplus organics
Disposal Method: H132 - Landfill Or Surface Impoundment That Will Be Closed As Landfill(To Include On-Site Treatment And/Or Stabilization)
Tons: 0.17900

Year: 2019
Gepaid: CAR000210179
TSD EPA ID: NVT330010000
CA Waste Code: 141 - Off-specification, aged or surplus inorganics
Disposal Method: H039 - Other Recovery Of Reclamation For Reuse Including Acid Regeneration, Organics Recovery Ect
Tons: 0.01250

Year: 2019
Gepaid: CAR000210179
TSD EPA ID: NVT330010000
CA Waste Code: 141 - Off-specification, aged or surplus inorganics
Disposal Method: H132 - Landfill Or Surface Impoundment That Will Be Closed As Landfill(To Include On-Site Treatment And/Or Stabilization)
Tons: 0.02600

RITE AID #5505 (Continued) **S113468777**

Year:	2019
Gepaid:	CAR000210179
TSD EPA ID:	NVT330010000
CA Waste Code:	352 - Other organic solids
Disposal Method:	H141 - Storage, Bulking, And/Or Transfer Off Site--No Treatment/Reovery (H010-H129) Or (H131-H135)
Tons:	0.00750
Year:	2019
Gepaid:	CAR000210179
TSD EPA ID:	NVT330010000
CA Waste Code:	331 - Off-specification, aged or surplus organics
Disposal Method:	H039 - Other Recovery Of Reclamation For Reuse Including Acid Regeneration, Organics Recovery Ect
Tons:	0.37800
Year:	2019
Gepaid:	CAR000210179
TSD EPA ID:	NVT330010000
CA Waste Code:	181 - Other inorganic solid waste
Disposal Method:	H132 - Landfill Or Surface Impoundment That Will Be Closed As Landfill(To Include On-Site Treatment And/Or Stabilization)
Tons:	0.00150

Click this hyperlink while viewing on your computer to access
50 additional CA HAZNET: record(s) in the EDR Site Report.

Additional Info:

Year:	2011
Gen EPA ID:	CAR000210179
Shipment Date:	20111010
Creation Date:	11/26/2012 22:16:15
Receipt Date:	20111024
Manifest ID:	004705875FLE
Trans EPA ID:	MNS000110924
Trans Name:	STERICYCLE SPECIALTY WASTE SOLUTIONS INC
Trans 2 EPA ID:	OKD981588791
Trans 2 Name:	TRIAD TRANSPORT INC
TSDF EPA ID:	INR000110197
Trans Name:	STERICYCLE INC
TSDF Alt EPA ID:	Not reported
TSDF Alt Name:	Not reported
Waste Code Description:	214 - Unspecified solvent mixture
RCRA Code:	D001
Meth Code:	H141 - Storage, Bulking, And/Or Transfer Off Site--No Treatment/Reovery (H010-H129) Or (H131-H135)
Quantity Tons:	0.0005
Waste Quantity:	1
Quantity Unit:	P
Additional Code 1:	Not reported
Additional Code 2:	Not reported
Additional Code 3:	Not reported
Additional Code 4:	Not reported
Additional Code 5:	Not reported

RITE AID #5505 (Continued) **S113468777**

Shipment Date:	20111010
Creation Date:	11/26/2012 22:16:15
Receipt Date:	20111024
Manifest ID:	004705875FLE
Trans EPA ID:	MNS000110924
Trans Name:	STERICYCLE SPECIALTY WASTE SOLUTIONS INC
Trans 2 EPA ID:	OKD981588791
Trans 2 Name:	TRIAD TRANSPORT INC
TSDF EPA ID:	INR000110197
Trans Name:	STERICYCLE INC
TSDF Alt EPA ID:	Not reported
TSDF Alt Name:	Not reported
Waste Code Description:	311 - Pharmaceutical waste
RCRA Code:	D010
Meth Code:	H141 - Storage, Bulking, And/Or Transfer Off Site--No Treatment/Reovery (H010-H129) Or (H131-H135)
Quantity Tons:	0.001
Waste Quantity:	2
Quantity Unit:	P
Additional Code 1:	D007
Additional Code 2:	Not reported
Additional Code 3:	Not reported
Additional Code 4:	Not reported
Additional Code 5:	Not reported

Shipment Date:	20111010
Creation Date:	Not reported
Receipt Date:	Not reported
Manifest ID:	004705875FLE
Trans EPA ID:	MNS000110924
Trans Name:	STERICYCLE SPECIALTY WASTE SOLUTIONS INC
Trans 2 EPA ID:	OKD981588791
Trans 2 Name:	TRIAD TRANSPORT INC
TSDF EPA ID:	INR000110197
Trans Name:	STERICYCLE INC
TSDF Alt EPA ID:	Not reported
TSDF Alt Name:	Not reported
Waste Code Description:	561 - Not reported
RCRA Code:	Not reported
Meth Code:	- Not reported
Quantity Tons:	0.0225
Waste Quantity:	45
Quantity Unit:	P
Additional Code 1:	Not reported
Additional Code 2:	Not reported
Additional Code 3:	Not reported
Additional Code 4:	Not reported
Additional Code 5:	Not reported

Shipment Date:	20111010
Creation Date:	11/26/2012 22:16:15
Receipt Date:	20111024
Manifest ID:	004705875FLE
Trans EPA ID:	MNS000110924
Trans Name:	STERICYCLE SPECIALTY WASTE SOLUTIONS INC
Trans 2 EPA ID:	OKD981588791
Trans 2 Name:	TRIAD TRANSPORT INC

RITE AID #5505 (Continued) **S113468777**

TSDF EPA ID:	INR000110197
Trans Name:	STERICYCLE INC
TSDF Alt EPA ID:	Not reported
TSDF Alt Name:	Not reported
Waste Code Description:	311 - Pharmaceutical waste
RCRA Code:	Not reported
Meth Code:	- Not reported
Quantity Tons:	0.006
Waste Quantity:	12
Quantity Unit:	P
Additional Code 1:	Not reported
Additional Code 2:	Not reported
Additional Code 3:	Not reported
Additional Code 4:	Not reported
Additional Code 5:	Not reported
Shipment Date:	20111010
Creation Date:	11/26/2012 22:16:15
Receipt Date:	20111024
Manifest ID:	004705875FLE
Trans EPA ID:	MNS000110924
Trans Name:	STERICYCLE SPECIALTY WASTE SOLUTIONS INC
Trans 2 EPA ID:	OKD981588791
Trans 2 Name:	TRIAD TRANSPORT INC
TSDF EPA ID:	INR000110197
Trans Name:	STERICYCLE INC
TSDF Alt EPA ID:	Not reported
TSDF Alt Name:	Not reported
Waste Code Description:	- Not reported
RCRA Code:	Not reported
Meth Code:	- Not reported
Quantity Tons:	0.002
Waste Quantity:	4
Quantity Unit:	P
Additional Code 1:	Not reported
Additional Code 2:	Not reported
Additional Code 3:	Not reported
Additional Code 4:	Not reported
Additional Code 5:	Not reported

Additional Info:

Year:	2010
Gen EPA ID:	CAR000210179
Shipment Date:	20101123
Creation Date:	Not reported
Receipt Date:	Not reported
Manifest ID:	000075611MWI
Trans EPA ID:	CAD008364432
Trans Name:	RHO CHEM LLC
Trans 2 EPA ID:	CAD983649880
Trans 2 Name:	PSC ENVIRONMENTAL SERVICES OF POMONA LP
TSDF EPA ID:	CAD008364432
Trans Name:	RHO CHEM LLC
TSDF Alt EPA ID:	Not reported
TSDF Alt Name:	Not reported
Waste Code Description:	122 - Alkaline solution without metals (pH > 12.5

RITE AID #5505 (Continued) **S113468777**

RCRA Code:	D002
Meth Code:	H141 - Storage, Bulking, And/Or Transfer Off Site--No Treatment/Reovery (H010-H129) Or (H131-H135)
Quantity Tons:	0.026
Waste Quantity:	52
Quantity Unit:	P
Additional Code 1:	Not reported
Additional Code 2:	Not reported
Additional Code 3:	Not reported
Additional Code 4:	Not reported
Additional Code 5:	Not reported
Shipment Date:	20101123
Creation Date:	2/8/2011 18:30:44
Receipt Date:	20101129
Manifest ID:	000075611MWI
Trans EPA ID:	CAD008364432
Trans Name:	RHO CHEM LLC
Trans 2 EPA ID:	CAD983649880
Trans 2 Name:	PSC ENVIRONMENTAL SERVICES OF POMONA LP
TSDF EPA ID:	CAD008364432
Trans Name:	RHO CHEM LLC
TSDF Alt EPA ID:	Not reported
TSDF Alt Name:	Not reported
Waste Code Description:	214 - Unspecified solvent mixture
RCRA Code:	D035
Meth Code:	H061 - Fuel Blending Prior To Energy Recovery At Another Site
Quantity Tons:	0.003
Waste Quantity:	6
Quantity Unit:	P
Additional Code 1:	D001
Additional Code 2:	Not reported
Additional Code 3:	Not reported
Additional Code 4:	Not reported
Additional Code 5:	Not reported
Shipment Date:	20101123
Creation Date:	2/8/2011 18:30:44
Receipt Date:	20101129
Manifest ID:	000075611MWI
Trans EPA ID:	CAD008364432
Trans Name:	RHO CHEM LLC
Trans 2 EPA ID:	CAD983649880
Trans 2 Name:	PSC ENVIRONMENTAL SERVICES OF POMONA LP
TSDF EPA ID:	CAD008364432
Trans Name:	RHO CHEM LLC
TSDF Alt EPA ID:	Not reported
TSDF Alt Name:	Not reported
Waste Code Description:	331 - Off-specification, aged, or surplus organics
RCRA Code:	D035
Meth Code:	H141 - Storage, Bulking, And/Or Transfer Off Site--No Treatment/Reovery (H010-H129) Or (H131-H135)
Quantity Tons:	0.002
Waste Quantity:	4
Quantity Unit:	P
Additional Code 1:	D008
Additional Code 2:	D007

RITE AID #5505 (Continued) **S113468777**

Additional Code 3:	D005
Additional Code 4:	D001
Additional Code 5:	Not reported
Shipment Date:	20101123
Creation Date:	Not reported
Receipt Date:	Not reported
Manifest ID:	000075611MWI
Trans EPA ID:	CAD008364432
Trans Name:	RHO CHEM LLC
Trans 2 EPA ID:	CAD983649880
Trans 2 Name:	PSC ENVIRONMENTAL SERVICES OF POMONA LP
TSDF EPA ID:	CAD008364432
Trans Name:	RHO CHEM LLC
TSDF Alt EPA ID:	Not reported
TSDF Alt Name:	Not reported
Waste Code Description:	122 - Alkaline solution without metals (pH > 12.5
RCRA Code:	D002
Meth Code:	H141 - Storage, Bulking, And/Or Transfer Off Site--No Treatment/Reovery (H010-H129) Or (H131-H135)
Quantity Tons:	0.0025
Waste Quantity:	5
Quantity Unit:	P
Additional Code 1:	Not reported
Additional Code 2:	Not reported
Additional Code 3:	Not reported
Additional Code 4:	Not reported
Additional Code 5:	Not reported

Additional Info:

Year:	2015
Gen EPA ID:	CAR000210179
Shipment Date:	20151210
Creation Date:	Not reported
Receipt Date:	Not reported
Manifest ID:	008657307FLE
Trans EPA ID:	MNS000110924
Trans Name:	STERICYCLE SPECIALTY WASTE SOLUTIONS INC
Trans 2 EPA ID:	CAD983649880
Trans 2 Name:	PSC ENVIRONMENTAL SERVICES LP
TSDF EPA ID:	CAD008364432
Trans Name:	RHO CHEM LLC
TSDF Alt EPA ID:	Not reported
TSDF Alt Name:	Not reported
Waste Code Description:	561 - Not reported
RCRA Code:	Not reported
Meth Code:	H141 - Storage, Bulking, And/Or Transfer Off Site--No Treatment/Reovery (H010-H129) Or (H131-H135)
Quantity Tons:	0.169
Waste Quantity:	338
Quantity Unit:	P
Additional Code 1:	Not reported
Additional Code 2:	Not reported
Additional Code 3:	Not reported
Additional Code 4:	Not reported
Additional Code 5:	Not reported

RITE AID #5505 (Continued) **S113468777**

Shipment Date:	20151210
Creation Date:	3/22/2016 22:15:44
Receipt Date:	20151216
Manifest ID:	008657307FLE
Trans EPA ID:	MNS000110924
Trans Name:	STERICYCLE SPECIALTY WASTE SOLUTIONS INC
Trans 2 EPA ID:	CAD983649880
Trans 2 Name:	PSC ENVIRONMENTAL SERVICES LP
TSDF EPA ID:	CAD008364432
Trans Name:	RHO CHEM LLC
TSDF Alt EPA ID:	Not reported
TSDF Alt Name:	Not reported
Waste Code Description:	214 - Unspecified solvent mixture
RCRA Code:	D001
Meth Code:	H141 - Storage, Bulking, And/Or Transfer Off Site--No Treatment/Reovery (H010-H129) Or (H131-H135)
Quantity Tons:	0.0045
Waste Quantity:	9
Quantity Unit:	P
Additional Code 1:	Not reported
Additional Code 2:	Not reported
Additional Code 3:	Not reported
Additional Code 4:	Not reported
Additional Code 5:	Not reported

Shipment Date:	20151210
Creation Date:	3/22/2016 22:15:44
Receipt Date:	20151216
Manifest ID:	008657307FLE
Trans EPA ID:	MNS000110924
Trans Name:	STERICYCLE SPECIALTY WASTE SOLUTIONS INC
Trans 2 EPA ID:	CAD983649880
Trans 2 Name:	PSC ENVIRONMENTAL SERVICES LP
TSDF EPA ID:	CAD008364432
Trans Name:	RHO CHEM LLC
TSDF Alt EPA ID:	Not reported
TSDF Alt Name:	Not reported
Waste Code Description:	214 - Unspecified solvent mixture
RCRA Code:	D001
Meth Code:	H141 - Storage, Bulking, And/Or Transfer Off Site--No Treatment/Reovery (H010-H129) Or (H131-H135)
Quantity Tons:	0.021
Waste Quantity:	42
Quantity Unit:	P
Additional Code 1:	Not reported
Additional Code 2:	Not reported
Additional Code 3:	Not reported
Additional Code 4:	Not reported
Additional Code 5:	Not reported

Shipment Date:	20151210
Creation Date:	3/22/2016 22:15:44
Receipt Date:	20151216
Manifest ID:	008657307FLE
Trans EPA ID:	MNS000110924
Trans Name:	STERICYCLE SPECIALTY WASTE SOLUTIONS INC
Trans 2 EPA ID:	CAD983649880

RITE AID #5505 (Continued) **S113468777**

Trans 2 Name:	PSC ENVIRONMENTAL SERVICES LP
TSDF EPA ID:	CAD008364432
Trans Name:	RHO CHEM LLC
TSDF Alt EPA ID:	Not reported
TSDF Alt Name:	Not reported
Waste Code Description:	311 - Pharmaceutical waste
RCRA Code:	P001
Meth Code:	H141 - Storage, Bulking, And/Or Transfer Off Site--No Treatment/Reovery (H010-H129) Or (H131-H135)
Quantity Tons:	0.0005
Waste Quantity:	1
Quantity Unit:	P
Additional Code 1:	Not reported
Additional Code 2:	Not reported
Additional Code 3:	Not reported
Additional Code 4:	Not reported
Additional Code 5:	Not reported
Shipment Date:	20151210
Creation Date:	3/22/2016 22:15:44
Receipt Date:	20151216
Manifest ID:	008657307FLE
Trans EPA ID:	MNS000110924
Trans Name:	STERICYCLE SPECIALTY WASTE SOLUTIONS INC
Trans 2 EPA ID:	CAD983649880
Trans 2 Name:	PSC ENVIRONMENTAL SERVICES LP
TSDF EPA ID:	CAD008364432
Trans Name:	RHO CHEM LLC
TSDF Alt EPA ID:	Not reported
TSDF Alt Name:	Not reported
Waste Code Description:	131 - Aqueous solution (2 < pH < 12.5) containing reactive anions (azide, bromate, chlorate, cyanide, fluoride, hypochlorite, nitrite, perchlorate, and sulfide anions
RCRA Code:	D001
Meth Code:	H141 - Storage, Bulking, And/Or Transfer Off Site--No Treatment/Reovery (H010-H129) Or (H131-H135)
Quantity Tons:	0.0025
Waste Quantity:	5
Quantity Unit:	P
Additional Code 1:	Not reported
Additional Code 2:	Not reported
Additional Code 3:	Not reported
Additional Code 4:	Not reported
Additional Code 5:	Not reported
Shipment Date:	20150917
Creation Date:	11/4/2015 22:15:29
Receipt Date:	20150921
Manifest ID:	008488676FLE
Trans EPA ID:	MNS000110924
Trans Name:	STERICYCLE SPECIALTY WASTE SOLUTIONS INC
Trans 2 EPA ID:	CAD983649880
Trans 2 Name:	PSC ENVIRONMENTAL SERVICES LP
TSDF EPA ID:	CAD008364432
Trans Name:	RHO CHEM LLC
TSDF Alt EPA ID:	Not reported
TSDF Alt Name:	Not reported

RITE AID #5505 (Continued) **S113468777**

Waste Code Description:	311 - Pharmaceutical waste
RCRA Code:	P075
Meth Code:	H141 - Storage, Bulking, And/Or Transfer Off Site--No Treatment/Reovery (H010-H129) Or (H131-H135)
Quantity Tons:	0.001
Waste Quantity:	2
Quantity Unit:	P
Additional Code 1:	Not reported
Additional Code 2:	Not reported
Additional Code 3:	Not reported
Additional Code 4:	Not reported
Additional Code 5:	Not reported
Shipment Date:	20150917
Creation Date:	11/4/2015 22:15:29
Receipt Date:	20150921
Manifest ID:	008488676FLE
Trans EPA ID:	MNS000110924
Trans Name:	STERICYCLE SPECIALTY WASTE SOLUTIONS INC
Trans 2 EPA ID:	CAD983649880
Trans 2 Name:	PSC ENVIRONMENTAL SERVICES LP
TSDF EPA ID:	CAD008364432
Trans Name:	RHO CHEM LLC
TSDF Alt EPA ID:	Not reported
TSDF Alt Name:	Not reported
Waste Code Description:	131 - Aqueous solution (2 < pH < 12.5) containing reactive anions (azide, bromate, chlorate, cyanide, fluoride, hypochlorite, nitrite, perchlorate, and sulfide anions
RCRA Code:	D001
Meth Code:	H141 - Storage, Bulking, And/Or Transfer Off Site--No Treatment/Reovery (H010-H129) Or (H131-H135)
Quantity Tons:	0.001
Waste Quantity:	2
Quantity Unit:	P
Additional Code 1:	Not reported
Additional Code 2:	Not reported
Additional Code 3:	Not reported
Additional Code 4:	Not reported
Additional Code 5:	Not reported
Shipment Date:	20150917
Creation Date:	11/4/2015 22:15:29
Receipt Date:	20150921
Manifest ID:	008488676FLE
Trans EPA ID:	MNS000110924
Trans Name:	STERICYCLE SPECIALTY WASTE SOLUTIONS INC
Trans 2 EPA ID:	CAD983649880
Trans 2 Name:	PSC ENVIRONMENTAL SERVICES LP
TSDF EPA ID:	CAD008364432
Trans Name:	RHO CHEM LLC
TSDF Alt EPA ID:	Not reported
TSDF Alt Name:	Not reported
Waste Code Description:	214 - Unspecified solvent mixture
RCRA Code:	D001
Meth Code:	H141 - Storage, Bulking, And/Or Transfer Off Site--No Treatment/Reovery (H010-H129) Or (H131-H135)
Quantity Tons:	0.006

RITE AID #5505 (Continued) **S113468777**

Waste Quantity:	12
Quantity Unit:	P
Additional Code 1:	Not reported
Additional Code 2:	Not reported
Additional Code 3:	Not reported
Additional Code 4:	Not reported
Additional Code 5:	Not reported
Shipment Date:	20150917
Creation Date:	11/4/2015 22:15:29
Receipt Date:	20150921
Manifest ID:	008488676FLE
Trans EPA ID:	MNS000110924
Trans Name:	STERICYCLE SPECIALTY WASTE SOLUTIONS INC
Trans 2 EPA ID:	CAD983649880
Trans 2 Name:	PSC ENVIRONMENTAL SERVICES LP
TSDF EPA ID:	CAD008364432
Trans Name:	RHO CHEM LLC
TSDF Alt EPA ID:	Not reported
TSDF Alt Name:	Not reported
Waste Code Description:	214 - Unspecified solvent mixture
RCRA Code:	D001
Meth Code:	H141 - Storage, Bulking, And/Or Transfer Off Site--No Treatment/Reovery (H010-H129) Or (H131-H135)
Quantity Tons:	0.0215
Waste Quantity:	43
Quantity Unit:	P
Additional Code 1:	Not reported
Additional Code 2:	Not reported
Additional Code 3:	Not reported
Additional Code 4:	Not reported
Additional Code 5:	Not reported
Shipment Date:	20150917
Creation Date:	Not reported
Receipt Date:	Not reported
Manifest ID:	008488676FLE
Trans EPA ID:	MNS000110924
Trans Name:	STERICYCLE SPECIALTY WASTE SOLUTIONS INC
Trans 2 EPA ID:	CAD983649880
Trans 2 Name:	PSC ENVIRONMENTAL SERVICES LP
TSDF EPA ID:	CAD008364432
Trans Name:	RHO CHEM LLC
TSDF Alt EPA ID:	Not reported
TSDF Alt Name:	Not reported
Waste Code Description:	181 - Other inorganic solid waste Organics
RCRA Code:	Not reported
Meth Code:	H141 - Storage, Bulking, And/Or Transfer Off Site--No Treatment/Reovery (H010-H129) Or (H131-H135)
Quantity Tons:	0.0625
Waste Quantity:	125
Quantity Unit:	P
Additional Code 1:	Not reported
Additional Code 2:	Not reported
Additional Code 3:	Not reported
Additional Code 4:	Not reported
Additional Code 5:	Not reported

RITE AID #5505 (Continued) **S113468777**

Additional Info:

Year:	2017
Gen EPA ID:	CAR000210179
Shipment Date:	20171228
Creation Date:	8/3/2018 18:30:48
Receipt Date:	20180109
Manifest ID:	010817545FLE
Trans EPA ID:	MNS000110924
Trans Name:	STERICYCLE SPECIALTY WASTE SOLUTIONS INC
Trans 2 EPA ID:	CAR000217000
Trans 2 Name:	LA CHIQUITA TRUCKING
TSDF EPA ID:	CAD008364432
Trans Name:	RHO CHEM LLC
TSDF Alt EPA ID:	Not reported
TSDF Alt Name:	Not reported
Waste Code Description:	311 - Pharmaceutical waste
RCRA Code:	D010
Meth Code:	H141 - Storage, Bulking, And/Or Transfer Off Site--No Treatment/Reovery (H010-H129) Or (H131-H135)
Quantity Tons:	0.0005
Waste Quantity:	1
Quantity Unit:	P
Additional Code 1:	D007
Additional Code 2:	Not reported
Additional Code 3:	Not reported
Additional Code 4:	Not reported
Additional Code 5:	Not reported
Shipment Date:	20171228
Creation Date:	Not reported
Receipt Date:	Not reported
Manifest ID:	010817545FLE
Trans EPA ID:	MNS000110924
Trans Name:	STERICYCLE SPECIALTY WASTE SOLUTIONS INC
Trans 2 EPA ID:	CAR000217000
Trans 2 Name:	LA CHIQUITA TRUCKING
TSDF EPA ID:	CAD008364432
Trans Name:	RHO CHEM LLC
TSDF Alt EPA ID:	Not reported
TSDF Alt Name:	Not reported
Waste Code Description:	311 - Pharmaceutical waste
RCRA Code:	P075
Meth Code:	H141 - Storage, Bulking, And/Or Transfer Off Site--No Treatment/Reovery (H010-H129) Or (H131-H135)
Quantity Tons:	0.002
Waste Quantity:	4
Quantity Unit:	P
Additional Code 1:	Not reported
Additional Code 2:	Not reported
Additional Code 3:	Not reported
Additional Code 4:	Not reported
Additional Code 5:	Not reported
Shipment Date:	20171228
Creation Date:	Not reported
Receipt Date:	Not reported

RITE AID #5505 (Continued) **S113468777**

Manifest ID:	010817545FLE
Trans EPA ID:	MNS000110924
Trans Name:	STERICYCLE SPECIALTY WASTE SOLUTIONS INC
Trans 2 EPA ID:	CAR000217000
Trans 2 Name:	LA CHIQUITA TRUCKING
TSDF EPA ID:	CAD008364432
Trans Name:	RHO CHEM LLC
TSDF Alt EPA ID:	Not reported
TSDF Alt Name:	Not reported
Waste Code Description:	331 - Off-specification, aged, or surplus organics
RCRA Code:	D010
Meth Code:	H141 - Storage, Bulking, And/Or Transfer Off Site--No Treatment/Reovery (H010-H129) Or (H131-H135)
Quantity Tons:	0.005
Waste Quantity:	10
Quantity Unit:	P
Additional Code 1:	D007
Additional Code 2:	Not reported
Additional Code 3:	Not reported
Additional Code 4:	Not reported
Additional Code 5:	Not reported
Shipment Date:	20171228
Creation Date:	Not reported
Receipt Date:	Not reported
Manifest ID:	010817545FLE
Trans EPA ID:	MNS000110924
Trans Name:	STERICYCLE SPECIALTY WASTE SOLUTIONS INC
Trans 2 EPA ID:	CAR000217000
Trans 2 Name:	LA CHIQUITA TRUCKING
TSDF EPA ID:	CAD008364432
Trans Name:	RHO CHEM LLC
TSDF Alt EPA ID:	Not reported
TSDF Alt Name:	Not reported
Waste Code Description:	331 - Off-specification, aged, or surplus organics
RCRA Code:	D010
Meth Code:	H141 - Storage, Bulking, And/Or Transfer Off Site--No Treatment/Reovery (H010-H129) Or (H131-H135)
Quantity Tons:	0.0085
Waste Quantity:	17
Quantity Unit:	P
Additional Code 1:	D007
Additional Code 2:	Not reported
Additional Code 3:	Not reported
Additional Code 4:	Not reported
Additional Code 5:	Not reported
Shipment Date:	20171228
Creation Date:	Not reported
Receipt Date:	Not reported
Manifest ID:	010817545FLE
Trans EPA ID:	MNS000110924
Trans Name:	STERICYCLE SPECIALTY WASTE SOLUTIONS INC
Trans 2 EPA ID:	CAR000217000
Trans 2 Name:	LA CHIQUITA TRUCKING
TSDF EPA ID:	CAD008364432
Trans Name:	RHO CHEM LLC

RITE AID #5505 (Continued) **S113468777**

TSDF Alt EPA ID:	Not reported
TSDF Alt Name:	Not reported
Waste Code Description:	791 - Liquids with pH < 2 792 Liquids with pH < 2 with metals
RCRA Code:	D002
Meth Code:	H141 - Storage, Bulking, And/Or Transfer Off Site--No Treatment/Reovery (H010-H129) Or (H131-H135)
Quantity Tons:	0.0065
Waste Quantity:	13
Quantity Unit:	P
Additional Code 1:	Not reported
Additional Code 2:	Not reported
Additional Code 3:	Not reported
Additional Code 4:	Not reported
Additional Code 5:	Not reported
Shipment Date:	20171228
Creation Date:	10/16/2018 18:30:53
Receipt Date:	20180108
Manifest ID:	010817546FLE
Trans EPA ID:	MNS000110924
Trans Name:	STERICYCLE SPECIALTY WASTE SOLUTIONS INC
Trans 2 EPA ID:	CAR000175422
Trans 2 Name:	WORLD WIDE RECOVERY
TSDF EPA ID:	AZR000515924
Trans Name:	YUMA YES LLC
TSDF Alt EPA ID:	Not reported
TSDF Alt Name:	Not reported
Waste Code Description:	331 - Off-specification, aged, or surplus organics
RCRA Code:	Not reported
Meth Code:	H141 - Storage, Bulking, And/Or Transfer Off Site--No Treatment/Reovery (H010-H129) Or (H131-H135)
Quantity Tons:	0.064
Waste Quantity:	128
Quantity Unit:	P
Additional Code 1:	Not reported
Additional Code 2:	Not reported
Additional Code 3:	Not reported
Additional Code 4:	Not reported
Additional Code 5:	Not reported
Shipment Date:	20171228
Creation Date:	10/16/2018 18:30:53
Receipt Date:	20180108
Manifest ID:	010817546FLE
Trans EPA ID:	MNS000110924
Trans Name:	STERICYCLE SPECIALTY WASTE SOLUTIONS INC
Trans 2 EPA ID:	CAR000175422
Trans 2 Name:	WORLD WIDE RECOVERY
TSDF EPA ID:	AZR000515924
Trans Name:	YUMA YES LLC
TSDF Alt EPA ID:	Not reported
TSDF Alt Name:	Not reported
Waste Code Description:	331 - Off-specification, aged, or surplus organics
RCRA Code:	Not reported
Meth Code:	H141 - Storage, Bulking, And/Or Transfer Off Site--No Treatment/Reovery (H010-H129) Or (H131-H135)
Quantity Tons:	0.0825

RITE AID #5505 (Continued) **S113468777**

Waste Quantity:	165
Quantity Unit:	P
Additional Code 1:	Not reported
Additional Code 2:	Not reported
Additional Code 3:	Not reported
Additional Code 4:	Not reported
Additional Code 5:	Not reported
Shipment Date:	20171228
Creation Date:	8/3/2018 18:30:48
Receipt Date:	20180109
Manifest ID:	010817545FLE
Trans EPA ID:	MNS000110924
Trans Name:	STERICYCLE SPECIALTY WASTE SOLUTIONS INC
Trans 2 EPA ID:	CAR000217000
Trans 2 Name:	LA CHIQUITA TRUCKING
TSDF EPA ID:	CAD008364432
Trans Name:	RHO CHEM LLC
TSDF Alt EPA ID:	Not reported
TSDF Alt Name:	Not reported
Waste Code Description:	214 - Unspecified solvent mixture
RCRA Code:	D001
Meth Code:	H141 - Storage, Bulking, And/Or Transfer Off Site--No Treatment/Reovery (H010-H129) Or (H131-H135)
Quantity Tons:	0.0035
Waste Quantity:	7
Quantity Unit:	P
Additional Code 1:	Not reported
Additional Code 2:	Not reported
Additional Code 3:	Not reported
Additional Code 4:	Not reported
Additional Code 5:	Not reported
Shipment Date:	20171228
Creation Date:	8/3/2018 18:30:48
Receipt Date:	20180109
Manifest ID:	010817545FLE
Trans EPA ID:	MNS000110924
Trans Name:	STERICYCLE SPECIALTY WASTE SOLUTIONS INC
Trans 2 EPA ID:	CAR000217000
Trans 2 Name:	LA CHIQUITA TRUCKING
TSDF EPA ID:	CAD008364432
Trans Name:	RHO CHEM LLC
TSDF Alt EPA ID:	Not reported
TSDF Alt Name:	Not reported
Waste Code Description:	141 - Off-specification, aged, or surplus inorganics
RCRA Code:	D001
Meth Code:	H141 - Storage, Bulking, And/Or Transfer Off Site--No Treatment/Reovery (H010-H129) Or (H131-H135)
Quantity Tons:	0.001
Waste Quantity:	2
Quantity Unit:	P
Additional Code 1:	Not reported
Additional Code 2:	Not reported
Additional Code 3:	Not reported
Additional Code 4:	Not reported
Additional Code 5:	Not reported

RITE AID #5505 (Continued) **S113468777**

Shipment Date:	20171228
Creation Date:	8/3/2018 18:30:48
Receipt Date:	20180109
Manifest ID:	010817545FLE
Trans EPA ID:	MNS000110924
Trans Name:	STERICYCLE SPECIALTY WASTE SOLUTIONS INC
Trans 2 EPA ID:	CAR000217000
Trans 2 Name:	LA CHIQUITA TRUCKING
TSDF EPA ID:	CAD008364432
Trans Name:	RHO CHEM LLC
TSDF Alt EPA ID:	Not reported
TSDF Alt Name:	Not reported
Waste Code Description:	311 - Pharmaceutical waste
RCRA Code:	P001
Meth Code:	H141 - Storage, Bulking, And/Or Transfer Off Site--No Treatment/Reovery (H010-H129) Or (H131-H135)
Quantity Tons:	0.0005
Waste Quantity:	1
Quantity Unit:	P
Additional Code 1:	Not reported
Additional Code 2:	Not reported
Additional Code 3:	Not reported
Additional Code 4:	Not reported
Additional Code 5:	Not reported

Additional Info:

Year:	2012
Gen EPA ID:	CAR000210179

Shipment Date:	20121005
Creation Date:	8/22/2013 22:15:07
Receipt Date:	20121024
Manifest ID:	005865575FLE
Trans EPA ID:	MNS000110924
Trans Name:	STERICYCLE SPECIALTY WASTE SOLUTIONS INC
Trans 2 EPA ID:	OKD981588791
Trans 2 Name:	TRIAD TRANSPORT INC
TSDF EPA ID:	INR000110197
Trans Name:	STERICYCLE INC
TSDF Alt EPA ID:	Not reported
TSDF Alt Name:	Not reported
Waste Code Description:	561 - Not reported
RCRA Code:	Not reported
Meth Code:	- Not reported
Quantity Tons:	0.007
Waste Quantity:	14
Quantity Unit:	P
Additional Code 1:	Not reported
Additional Code 2:	Not reported
Additional Code 3:	Not reported
Additional Code 4:	Not reported
Additional Code 5:	Not reported

Shipment Date:	20121005
Creation Date:	8/22/2013 22:15:07
Receipt Date:	20121024
Manifest ID:	005865575FLE

RITE AID #5505 (Continued) **S113468777**

Trans EPA ID:	MNS000110924
Trans Name:	STERICYCLE SPECIALTY WASTE SOLUTIONS INC
Trans 2 EPA ID:	OKD981588791
Trans 2 Name:	TRIAD TRANSPORT INC
TSDF EPA ID:	INR000110197
Trans Name:	STERICYCLE INC
TSDF Alt EPA ID:	Not reported
TSDF Alt Name:	Not reported
Waste Code Description:	311 - Pharmaceutical waste
RCRA Code:	P075
Meth Code:	H141 - Storage, Bulking, And/Or Transfer Off Site--No Treatment/Reovery (H010-H129) Or (H131-H135)
Quantity Tons:	0.0005
Waste Quantity:	1
Quantity Unit:	P
Additional Code 1:	P001
Additional Code 2:	Not reported
Additional Code 3:	Not reported
Additional Code 4:	Not reported
Additional Code 5:	Not reported
Shipment Date:	20121005
Creation Date:	8/22/2013 22:15:07
Receipt Date:	20121024
Manifest ID:	005865575FLE
Trans EPA ID:	MNS000110924
Trans Name:	STERICYCLE SPECIALTY WASTE SOLUTIONS INC
Trans 2 EPA ID:	OKD981588791
Trans 2 Name:	TRIAD TRANSPORT INC
TSDF EPA ID:	INR000110197
Trans Name:	STERICYCLE INC
TSDF Alt EPA ID:	Not reported
TSDF Alt Name:	Not reported
Waste Code Description:	311 - Pharmaceutical waste
RCRA Code:	Not reported
Meth Code:	- Not reported
Quantity Tons:	0.0005
Waste Quantity:	1
Quantity Unit:	P
Additional Code 1:	Not reported
Additional Code 2:	Not reported
Additional Code 3:	Not reported
Additional Code 4:	Not reported
Additional Code 5:	Not reported
Shipment Date:	20120719
Creation Date:	6/16/2013 22:15:06
Receipt Date:	Not reported
Manifest ID:	005509508FLE
Trans EPA ID:	MNS000110924
Trans Name:	STERICYCLE SPECIALTY WASTE SOLUTIONS INC
Trans 2 EPA ID:	OKD981588791
Trans 2 Name:	TRIAD TRANSPORT INC
TSDF EPA ID:	INR000110197
Trans Name:	STERICYCLE INC
TSDF Alt EPA ID:	Not reported
TSDF Alt Name:	Not reported

RITE AID #5505 (Continued) **S113468777**

Waste Code Description:	561 - Not reported
RCRA Code:	Not reported
Meth Code:	- Not reported
Quantity Tons:	0.007
Waste Quantity:	14
Quantity Unit:	P
Additional Code 1:	Not reported
Additional Code 2:	Not reported
Additional Code 3:	Not reported
Additional Code 4:	Not reported
Additional Code 5:	Not reported
Shipment Date:	20120608
Creation Date:	5/31/2013 22:15:05
Receipt Date:	20120620
Manifest ID:	005526376FLE
Trans EPA ID:	MNS000110924
Trans Name:	STERICYCLE SPECIALTY WASTE SOLUTIONS INC
Trans 2 EPA ID:	OKD981588791
Trans 2 Name:	TRIAD TRANSPORT INC
TSDF EPA ID:	INR000110197
Trans Name:	STERICYCLE INC
TSDF Alt EPA ID:	Not reported
TSDF Alt Name:	Not reported
Waste Code Description:	311 - Pharmaceutical waste
RCRA Code:	P075
Meth Code:	H141 - Storage, Bulking, And/Or Transfer Off Site--No Treatment/Reovery (H010-H129) Or (H131-H135)
Quantity Tons:	0.0015
Waste Quantity:	3
Quantity Unit:	P
Additional Code 1:	P001
Additional Code 2:	Not reported
Additional Code 3:	Not reported
Additional Code 4:	Not reported
Additional Code 5:	Not reported
Shipment Date:	20120608
Creation Date:	5/31/2013 22:15:05
Receipt Date:	20120620
Manifest ID:	005526376FLE
Trans EPA ID:	MNS000110924
Trans Name:	STERICYCLE SPECIALTY WASTE SOLUTIONS INC
Trans 2 EPA ID:	OKD981588791
Trans 2 Name:	TRIAD TRANSPORT INC
TSDF EPA ID:	INR000110197
Trans Name:	STERICYCLE INC
TSDF Alt EPA ID:	Not reported
TSDF Alt Name:	Not reported
Waste Code Description:	561 - Not reported
RCRA Code:	Not reported
Meth Code:	- Not reported
Quantity Tons:	0.012
Waste Quantity:	24
Quantity Unit:	P
Additional Code 1:	Not reported
Additional Code 2:	Not reported

RITE AID #5505 (Continued) **S113468777**

Additional Code 3:	Not reported
Additional Code 4:	Not reported
Additional Code 5:	Not reported
Shipment Date:	20120608
Creation Date:	5/31/2013 22:15:05
Receipt Date:	20120620
Manifest ID:	005526376FLE
Trans EPA ID:	MNS000110924
Trans Name:	STERICYCLE SPECIALTY WASTE SOLUTIONS INC
Trans 2 EPA ID:	OKD981588791
Trans 2 Name:	TRIAD TRANSPORT INC
TSDF EPA ID:	INR000110197
Trans Name:	STERICYCLE INC
TSDF Alt EPA ID:	Not reported
TSDF Alt Name:	Not reported
Waste Code Description:	131 - Aqueous solution (2 < pH < 12.5) containing reactive anions (azide, bromate, chlorate, cyanide, fluoride, hypochlorite, nitrite, perchlorate, and sulfide anions
RCRA Code:	D001
Meth Code:	H141 - Storage, Bulking, And/Or Transfer Off Site--No Treatment/Reovery (H010-H129) Or (H131-H135)
Quantity Tons:	0.0025
Waste Quantity:	5
Quantity Unit:	P
Additional Code 1:	Not reported
Additional Code 2:	Not reported
Additional Code 3:	Not reported
Additional Code 4:	Not reported
Additional Code 5:	Not reported
Shipment Date:	20120406
Creation Date:	12/5/2012 22:15:42
Receipt Date:	20120426
Manifest ID:	005190637FLE
Trans EPA ID:	MNS000110924
Trans Name:	STERICYCLE SPECIALTY WASTE SOLUTIONS INC
Trans 2 EPA ID:	OKD981588791
Trans 2 Name:	TRIAD TRANSPORT INC
TSDF EPA ID:	INR000110197
Trans Name:	STERICYCLE INC
TSDF Alt EPA ID:	Not reported
TSDF Alt Name:	Not reported
Waste Code Description:	311 - Pharmaceutical waste
RCRA Code:	D010
Meth Code:	H141 - Storage, Bulking, And/Or Transfer Off Site--No Treatment/Reovery (H010-H129) Or (H131-H135)
Quantity Tons:	0.001
Waste Quantity:	2
Quantity Unit:	P
Additional Code 1:	D007
Additional Code 2:	Not reported
Additional Code 3:	Not reported
Additional Code 4:	Not reported
Additional Code 5:	Not reported
Shipment Date:	20120406

RITE AID #5505 (Continued) **S113468777**

Creation Date:	12/5/2012 22:15:42
Receipt Date:	20120426
Manifest ID:	005190637FLE
Trans EPA ID:	MNS000110924
Trans Name:	STERICYCLE SPECIALTY WASTE SOLUTIONS INC
Trans 2 EPA ID:	OKD981588791
Trans 2 Name:	TRIAD TRANSPORT INC
TSDF EPA ID:	INR000110197
Trans Name:	STERICYCLE INC
TSDF Alt EPA ID:	Not reported
TSDF Alt Name:	Not reported
Waste Code Description:	311 - Pharmaceutical waste
RCRA Code:	P075
Meth Code:	H141 - Storage, Bulking, And/Or Transfer Off Site--No Treatment/Reovery (H010-H129) Or (H131-H135)
Quantity Tons:	0.0005
Waste Quantity:	1
Quantity Unit:	P
Additional Code 1:	P001
Additional Code 2:	Not reported
Additional Code 3:	Not reported
Additional Code 4:	Not reported
Additional Code 5:	Not reported

Shipment Date:	20120406
Creation Date:	12/5/2012 22:15:42
Receipt Date:	20120426
Manifest ID:	005190637FLE
Trans EPA ID:	MNS000110924
Trans Name:	STERICYCLE SPECIALTY WASTE SOLUTIONS INC
Trans 2 EPA ID:	OKD981588791
Trans 2 Name:	TRIAD TRANSPORT INC
TSDF EPA ID:	INR000110197
Trans Name:	STERICYCLE INC
TSDF Alt EPA ID:	Not reported
TSDF Alt Name:	Not reported
Waste Code Description:	122 - Alkaline solution without metals (pH > 12.5
RCRA Code:	D002
Meth Code:	H141 - Storage, Bulking, And/Or Transfer Off Site--No Treatment/Reovery (H010-H129) Or (H131-H135)
Quantity Tons:	0.0005
Waste Quantity:	1
Quantity Unit:	P
Additional Code 1:	Not reported
Additional Code 2:	Not reported
Additional Code 3:	Not reported
Additional Code 4:	Not reported
Additional Code 5:	Not reported

Additional Info:

Year:	2016
Gen EPA ID:	CAR000210179

Shipment Date:	20151210
Creation Date:	3/22/2016 22:15:44
Receipt Date:	20151216
Manifest ID:	008657307FLE

RITE AID #5505 (Continued) **S113468777**

Trans EPA ID:	MNS000110924
Trans Name:	STERICYCLE SPECIALTY WASTE SOLUTIONS INC
Trans 2 EPA ID:	CAD983649880
Trans 2 Name:	PSC ENVIRONMENTAL SERVICES LP
TSDF EPA ID:	CAD008364432
Trans Name:	RHO CHEM LLC
TSDF Alt EPA ID:	Not reported
TSDF Alt Name:	Not reported
Waste Code Description:	214 - Unspecified solvent mixture
RCRA Code:	D001
Meth Code:	H141 - Storage, Bulking, And/Or Transfer Off Site--No Treatment/Reovery (H010-H129) Or (H131-H135)
Quantity Tons:	0.021
Waste Quantity:	42
Quantity Unit:	P
Additional Code 1:	Not reported
Additional Code 2:	Not reported
Additional Code 3:	Not reported
Additional Code 4:	Not reported
Additional Code 5:	Not reported
Shipment Date:	20151210
Creation Date:	3/22/2016 22:15:44
Receipt Date:	20151216
Manifest ID:	008657307FLE
Trans EPA ID:	MNS000110924
Trans Name:	STERICYCLE SPECIALTY WASTE SOLUTIONS INC
Trans 2 EPA ID:	CAD983649880
Trans 2 Name:	PSC ENVIRONMENTAL SERVICES LP
TSDF EPA ID:	CAD008364432
Trans Name:	RHO CHEM LLC
TSDF Alt EPA ID:	Not reported
TSDF Alt Name:	Not reported
Waste Code Description:	214 - Unspecified solvent mixture
RCRA Code:	D001
Meth Code:	H141 - Storage, Bulking, And/Or Transfer Off Site--No Treatment/Reovery (H010-H129) Or (H131-H135)
Quantity Tons:	0.0045
Waste Quantity:	9
Quantity Unit:	P
Additional Code 1:	Not reported
Additional Code 2:	Not reported
Additional Code 3:	Not reported
Additional Code 4:	Not reported
Additional Code 5:	Not reported
Shipment Date:	20151210
Creation Date:	Not reported
Receipt Date:	Not reported
Manifest ID:	008657307FLE
Trans EPA ID:	MNS000110924
Trans Name:	STERICYCLE SPECIALTY WASTE SOLUTIONS INC
Trans 2 EPA ID:	CAD983649880
Trans 2 Name:	PSC ENVIRONMENTAL SERVICES LP
TSDF EPA ID:	CAD008364432
Trans Name:	RHO CHEM LLC
TSDF Alt EPA ID:	Not reported

RITE AID #5505 (Continued) **S113468777**

TSDF Alt Name:	Not reported
Waste Code Description:	561 - Not reported
RCRA Code:	Not reported
Meth Code:	H141 - Storage, Bulking, And/Or Transfer Off Site--No Treatment/Reovery (H010-H129) Or (H131-H135)
Quantity Tons:	0.169
Waste Quantity:	338
Quantity Unit:	P
Additional Code 1:	Not reported
Additional Code 2:	Not reported
Additional Code 3:	Not reported
Additional Code 4:	Not reported
Additional Code 5:	Not reported
Shipment Date:	20151210
Creation Date:	3/22/2016 22:15:44
Receipt Date:	20151216
Manifest ID:	008657307FLE
Trans EPA ID:	MNS000110924
Trans Name:	STERICYCLE SPECIALTY WASTE SOLUTIONS INC
Trans 2 EPA ID:	CAD983649880
Trans 2 Name:	PSC ENVIRONMENTAL SERVICES LP
TSDF EPA ID:	CAD008364432
Trans Name:	RHO CHEM LLC
TSDF Alt EPA ID:	Not reported
TSDF Alt Name:	Not reported
Waste Code Description:	311 - Pharmaceutical waste
RCRA Code:	P001
Meth Code:	H141 - Storage, Bulking, And/Or Transfer Off Site--No Treatment/Reovery (H010-H129) Or (H131-H135)
Quantity Tons:	0.0005
Waste Quantity:	1
Quantity Unit:	P
Additional Code 1:	Not reported
Additional Code 2:	Not reported
Additional Code 3:	Not reported
Additional Code 4:	Not reported
Additional Code 5:	Not reported
Shipment Date:	20151210
Creation Date:	3/22/2016 22:15:44
Receipt Date:	20151216
Manifest ID:	008657307FLE
Trans EPA ID:	MNS000110924
Trans Name:	STERICYCLE SPECIALTY WASTE SOLUTIONS INC
Trans 2 EPA ID:	CAD983649880
Trans 2 Name:	PSC ENVIRONMENTAL SERVICES LP
TSDF EPA ID:	CAD008364432
Trans Name:	RHO CHEM LLC
TSDF Alt EPA ID:	Not reported
TSDF Alt Name:	Not reported
Waste Code Description:	131 - Aqueous solution (2 < pH < 12.5) containing reactive anions (azide, bromate, chlorate, cyanide, fluoride, hypochlorite, nitrite, perchlorate, and sulfide anions
RCRA Code:	D001
Meth Code:	H141 - Storage, Bulking, And/Or Transfer Off Site--No Treatment/Reovery (H010-H129) Or (H131-H135)

RITE AID #5505 (Continued) **S113468777**

Quantity Tons:	0.0025
Waste Quantity:	5
Quantity Unit:	P
Additional Code 1:	Not reported
Additional Code 2:	Not reported
Additional Code 3:	Not reported
Additional Code 4:	Not reported
Additional Code 5:	Not reported
Shipment Date:	20150917
Creation Date:	Not reported
Receipt Date:	Not reported
Manifest ID:	008488676FLE
Trans EPA ID:	MNS000110924
Trans Name:	STERICYCLE SPECIALTY WASTE SOLUTIONS INC
Trans 2 EPA ID:	CAD983649880
Trans 2 Name:	PSC ENVIRONMENTAL SERVICES LP
TSDF EPA ID:	CAD008364432
Trans Name:	RHO CHEM LLC
TSDF Alt EPA ID:	Not reported
TSDF Alt Name:	Not reported
Waste Code Description:	561 - Not reported
RCRA Code:	Not reported
Meth Code:	H141 - Storage, Bulking, And/Or Transfer Off Site--No Treatment/Reovery (H010-H129) Or (H131-H135)
Quantity Tons:	0.152
Waste Quantity:	304
Quantity Unit:	P
Additional Code 1:	Not reported
Additional Code 2:	Not reported
Additional Code 3:	Not reported
Additional Code 4:	Not reported
Additional Code 5:	Not reported
Shipment Date:	20150917
Creation Date:	Not reported
Receipt Date:	Not reported
Manifest ID:	008488676FLE
Trans EPA ID:	MNS000110924
Trans Name:	STERICYCLE SPECIALTY WASTE SOLUTIONS INC
Trans 2 EPA ID:	CAD983649880
Trans 2 Name:	PSC ENVIRONMENTAL SERVICES LP
TSDF EPA ID:	CAD008364432
Trans Name:	RHO CHEM LLC
TSDF Alt EPA ID:	Not reported
TSDF Alt Name:	Not reported
Waste Code Description:	311 - Pharmaceutical waste
RCRA Code:	D001
Meth Code:	H141 - Storage, Bulking, And/Or Transfer Off Site--No Treatment/Reovery (H010-H129) Or (H131-H135)
Quantity Tons:	0.001
Waste Quantity:	2
Quantity Unit:	P
Additional Code 1:	Not reported
Additional Code 2:	Not reported
Additional Code 3:	Not reported
Additional Code 4:	Not reported

RITE AID #5505 (Continued) **S113468777**

Additional Code 5:	Not reported
Shipment Date:	20150917
Creation Date:	Not reported
Receipt Date:	Not reported
Manifest ID:	008488676FLE
Trans EPA ID:	MNS000110924
Trans Name:	STERICYCLE SPECIALTY WASTE SOLUTIONS INC
Trans 2 EPA ID:	CAD983649880
Trans 2 Name:	PSC ENVIRONMENTAL SERVICES LP
TSDF EPA ID:	CAD008364432
Trans Name:	RHO CHEM LLC
TSDF Alt EPA ID:	Not reported
TSDF Alt Name:	Not reported
Waste Code Description:	311 - Pharmaceutical waste
RCRA Code:	P001
Meth Code:	H141 - Storage, Bulking, And/Or Transfer Off Site--No Treatment/Reovery (H010-H129) Or (H131-H135)
Quantity Tons:	0.0005
Waste Quantity:	1
Quantity Unit:	P
Additional Code 1:	Not reported
Additional Code 2:	Not reported
Additional Code 3:	Not reported
Additional Code 4:	Not reported
Additional Code 5:	Not reported
Shipment Date:	20150917
Creation Date:	Not reported
Receipt Date:	Not reported
Manifest ID:	008488676FLE
Trans EPA ID:	MNS000110924
Trans Name:	STERICYCLE SPECIALTY WASTE SOLUTIONS INC
Trans 2 EPA ID:	CAD983649880
Trans 2 Name:	PSC ENVIRONMENTAL SERVICES LP
TSDF EPA ID:	CAD008364432
Trans Name:	RHO CHEM LLC
TSDF Alt EPA ID:	Not reported
TSDF Alt Name:	Not reported
Waste Code Description:	122 - Alkaline solution without metals (pH > 12.5
RCRA Code:	D002
Meth Code:	H141 - Storage, Bulking, And/Or Transfer Off Site--No Treatment/Reovery (H010-H129) Or (H131-H135)
Quantity Tons:	0.005
Waste Quantity:	10
Quantity Unit:	P
Additional Code 1:	Not reported
Additional Code 2:	Not reported
Additional Code 3:	Not reported
Additional Code 4:	Not reported
Additional Code 5:	Not reported
Shipment Date:	20150917
Creation Date:	Not reported
Receipt Date:	Not reported
Manifest ID:	008488676FLE
Trans EPA ID:	MNS000110924

RITE AID #5505 (Continued) **S113468777**

Trans Name:	STERICYCLE SPECIALTY WASTE SOLUTIONS INC
Trans 2 EPA ID:	CAD983649880
Trans 2 Name:	PSC ENVIRONMENTAL SERVICES LP
TSDF EPA ID:	CAD008364432
Trans Name:	RHO CHEM LLC
TSDF Alt EPA ID:	Not reported
TSDF Alt Name:	Not reported
Waste Code Description:	181 - Other inorganic solid waste Organics
RCRA Code:	Not reported
Meth Code:	H141 - Storage, Bulking, And/Or Transfer Off Site--No Treatment/Reovery (H010-H129) Or (H131-H135)
Quantity Tons:	0.0625
Waste Quantity:	125
Quantity Unit:	P
Additional Code 1:	Not reported
Additional Code 2:	Not reported
Additional Code 3:	Not reported
Additional Code 4:	Not reported
Additional Code 5:	Not reported

Additional Info:

Year:	2014
Gen EPA ID:	CAR000210179
Shipment Date:	20141021
Creation Date:	1/14/2015 22:14:51
Receipt Date:	20141028
Manifest ID:	007229182FLE
Trans EPA ID:	MNS000110924
Trans Name:	STERICYCLE SPECIALTY WASTE SOLUTIONS INC
Trans 2 EPA ID:	CAR000216770
Trans 2 Name:	CATRANS
TSDF EPA ID:	CAD008364432
Trans Name:	RHO CHEM LLC
TSDF Alt EPA ID:	Not reported
TSDF Alt Name:	Not reported
Waste Code Description:	311 - Pharmaceutical waste
RCRA Code:	P001
Meth Code:	H141 - Storage, Bulking, And/Or Transfer Off Site--No Treatment/Reovery (H010-H129) Or (H131-H135)
Quantity Tons:	0.0005
Waste Quantity:	1
Quantity Unit:	P
Additional Code 1:	Not reported
Additional Code 2:	Not reported
Additional Code 3:	Not reported
Additional Code 4:	Not reported
Additional Code 5:	Not reported
Shipment Date:	20141021
Creation Date:	3/26/2015 22:15:06
Receipt Date:	20141104
Manifest ID:	007229183FLE
Trans EPA ID:	MNS000110924
Trans Name:	STERICYCLE SPECIALTY WASTE SOLUTIONS INC
Trans 2 EPA ID:	CAD983649880
Trans 2 Name:	PSC ENVIRONMENTAL SERVICES OF POMONA LP

RITE AID #5505 (Continued) **S113468777**

TSDF EPA ID:	NVD980895338
Trans Name:	21ST CENTURY EMN LLC
TSDF Alt EPA ID:	Not reported
TSDF Alt Name:	Not reported
Waste Code Description:	311 - Pharmaceutical waste
RCRA Code:	Not reported
Meth Code:	H141 - Storage, Bulking, And/Or Transfer Off Site--No Treatment/Reovery (H010-H129) Or (H131-H135)
Quantity Tons:	0.0005
Waste Quantity:	1
Quantity Unit:	P
Additional Code 1:	Not reported
Additional Code 2:	Not reported
Additional Code 3:	Not reported
Additional Code 4:	Not reported
Additional Code 5:	Not reported
Shipment Date:	20141021
Creation Date:	1/14/2015 22:14:51
Receipt Date:	20141028
Manifest ID:	007229182FLE
Trans EPA ID:	MNS000110924
Trans Name:	STERICYCLE SPECIALTY WASTE SOLUTIONS INC
Trans 2 EPA ID:	CAR000216770
Trans 2 Name:	CATRANS
TSDF EPA ID:	CAD008364432
Trans Name:	RHO CHEM LLC
TSDF Alt EPA ID:	Not reported
TSDF Alt Name:	Not reported
Waste Code Description:	561 - Not reported
RCRA Code:	Not reported
Meth Code:	H141 - Storage, Bulking, And/Or Transfer Off Site--No Treatment/Reovery (H010-H129) Or (H131-H135)
Quantity Tons:	0.1175
Waste Quantity:	235
Quantity Unit:	P
Additional Code 1:	Not reported
Additional Code 2:	Not reported
Additional Code 3:	Not reported
Additional Code 4:	Not reported
Additional Code 5:	Not reported

HWTS:

Name:	RITE AID #5505
Address:	12319 S NORWALK BLVD
Address 2:	Not reported
City,State,Zip:	NORWALK, CA 906500000
EPA ID:	CAR000210179
Inactive Date:	Not reported
Create Date:	09/27/2010
Last Act Date:	10/06/2020
Mailing Name:	Not reported
Mailing Address:	30 HUNTER LN
Mailing Address 2:	Not reported
Mailing City,State,Zip:	CAMP HILL, PA 17011
Owner Name:	THRIFTY PAYLESS INC
Owner Address:	30 HUNTER LN

RITE AID #5505 (Continued) **S113468777**

Owner Address 2:	Not reported
Owner City,State,Zip:	CAMP HILL, PA 17011
Contact Name:	JOSEPH A. CHEST
Contact Address:	30 HUNTER LANE
Contact Address 2:	Not reported
City,State,Zip:	CAMP HILL, PA 17011

J80 **RITE AID #5505** **RCRA-LQG** **1014387483**
NNW **12319 SOUTH NORWALK BLVD** **CAR000210179**
1/8-1/4 **NORWALK, CA 90650**
0.156 mi.
826 ft. **Site 2 of 4 in cluster J**

Relative:
Higher

Actual:
110 ft.

RCRA-LQG:

Date Form Received by Agency:		20200221
Handler Name:	RITE AID #5505	
Handler Address:		12319 SOUTH NORWALK BLVD
Handler City,State,Zip:		NORWALK, CA 90650-0000
EPA ID:		CAR000210179
Contact Name:		JOSEPH A CHEST
Contact Address:		HUNTER LANE
Contact City,State,Zip:		CAMP HILL, PA 17011
Contact Telephone:		717-975-8643
Contact Fax:		717-972-3989
Contact Email:		EHS@RITEAID.COM
Contact Title:		MANAGER, ENVIRONMENTAL HEALTH SERVICES
EPA Region:		09
Land Type:		Private
Federal Waste Generator Description:		Large Quantity Generator
Non-Notifier:		Not reported
Biennial Report Cycle:		2019
Accessibility:		Not reported
Active Site Indicator:		Handler Activities
State District Owner:		Not reported
State District:		Not reported
Mailing Address:		HUNTER LANE
Mailing City,State,Zip:		CAMP HILL, PA 17011
Owner Name:		RITE AID CORPORATION
Owner Type:		Private
Operator Name:		THRIFTY PAYLESS, INC
Operator Type:		Private
Short-Term Generator Activity:		No
Importer Activity:		No
Mixed Waste Generator:		No
Transporter Activity:		No
Transfer Facility Activity:		No
Recycler Activity with Storage:		No
Small Quantity On-Site Burner Exemption:		No
Smelting Melting and Refining Furnace Exemption:		No
Underground Injection Control:		No
Off-Site Waste Receipt:		No
Universal Waste Indicator:		No
Universal Waste Destination Facility:		No
Federal Universal Waste:		No
Active Site Fed-Reg Treatment Storage and Disposal Facility:		Not reported
Active Site Converter Treatment storage and Disposal Facility:		Not reported
Active Site State-Reg Treatment Storage and Disposal Facility:		Not reported
Active Site State-Reg Handler:		---

RITE AID #5505 (Continued) **1014387483**

Federal Facility Indicator:	Not reported
Hazardous Secondary Material Indicator:	N
Sub-Part K Indicator:	Not reported
Commercial TSD Indicator:	No
Treatment Storage and Disposal Type:	Not reported
2018 GPRA Permit Baseline:	Not on the Baseline
2018 GPRA Renewals Baseline:	Not on the Baseline
Permit Renewals Workload Universe:	Not reported
Permit Workload Universe:	Not reported
Permit Progress Universe:	Not reported
Post-Closure Workload Universe:	Not reported
Closure Workload Universe:	Not reported
202 GPRA Corrective Action Baseline:	No
Corrective Action Workload Universe:	No
Subject to Corrective Action Universe:	No
Non-TSDFs Where RCRA CA has Been Imposed Universe:	No
TSDFs Potentially Subject to CA Under 3004 (u)/(v) Universe:	No
TSDFs Only Subject to CA under Discretionary Auth Universe:	No
Corrective Action Priority Ranking:	No NCAPS ranking
Environmental Control Indicator:	No
Institutional Control Indicator:	No
Human Exposure Controls Indicator:	N/A
Groundwater Controls Indicator:	N/A
Operating TSDF Universe:	Not reported
Full Enforcement Universe:	Not reported
Significant Non-Complier Universe:	No
Unaddressed Significant Non-Complier Universe:	No
Addressed Significant Non-Complier Universe:	No
Significant Non-Complier With a Compliance Schedule Universe:	No
Financial Assurance Required:	Not reported
Handler Date of Last Change:	20201015
Recognized Trader-Importer:	No
Recognized Trader-Exporter:	No
Importer of Spent Lead Acid Batteries:	No
Exporter of Spent Lead Acid Batteries:	No
Recycler Activity Without Storage:	No
Manifest Broker:	No
Sub-Part P Indicator:	No

Biennial: List of Years
Year: 2019

Click Here for Biennial Reporting System Data:
Year: 2017

Click Here for Biennial Reporting System Data:
Year: 2015

Click Here for Biennial Reporting System Data:

Hazardous Waste Summary:
Waste Code: D001
Waste Description: IGNITABLE WASTE

Waste Code: D002
Waste Description: CORROSIVE WASTE

RITE AID #5505 (Continued) **1014387483**

Waste Code: D005
Waste Description: BARIUM

Waste Code: D006
Waste Description: CADMIUM

Waste Code: D007
Waste Description: CHROMIUM

Waste Code: D008
Waste Description: LEAD

Waste Code: D009
Waste Description: MERCURY

Waste Code: D010
Waste Description: SELENIUM

Waste Code: D011
Waste Description: SILVER

Waste Code: D016
Waste Description: 2,4-D (2,4-DICHLOROPHENOXYACETIC ACID)

Waste Code: D024
Waste Description: M-CRESOL

Waste Code: D026
Waste Description: CRESOL

Waste Code: D035
Waste Description: METHYL ETHYL KETONE

Waste Code: P001
Waste Description: 2H-1-BENZOPYRAN-2-ONE, 4-HYDROXY-3-(3-OXO-1-PHENYLBUTYL)-, & SALTS, WHEN PRESENT AT CONCENTRATIONS GREATER THAN 0.3% (OR) WARFARIN, & SALTS, WHEN PRESENT AT CONCENTRATIONS GREATER THAN 0.3%

Waste Code: P075
Waste Description: NICOTINE, & SALTS (OR) PYRIDINE, 3-(1-METHYL-2-PYRROLIDINYL)-,(S)-, & SALTS

Waste Code: U002
Waste Description: 2-PROPANONE (I) (OR) ACETONE (I)

Waste Code: U080
Waste Description: METHANE, DICHLORO- (OR) METHYLENE CHLORIDE

Waste Code: U160
Waste Description: 2-BUTANONE, PEROXIDE (R,T) (OR) METHYL ETHYL KETONE PEROXIDE (R,T)

Waste Code: U165
Waste Description: NAPHTHALENE

Waste Code: U188
Waste Description: PHENOL

RITE AID #5505 (Continued) **1014387483**

Waste Code: U201
Waste Description: 1,3-BENZENEDIOL (OR) RESORCINOL

Waste Code: U279
Waste Description: U279

Handler - Owner Operator:

Owner/Operator Indicator:	Owner
Owner/Operator Name:	THRIFTY PAYLESS, INC
Legal Status:	Private
Date Became Current:	19670321
Date Ended Current:	Not reported
Owner/Operator Address:	30 HUNTER LANE
Owner/Operator City,State,Zip:	CAMP HILL, PA 17011
Owner/Operator Telephone:	717-761-2633
Owner/Operator Telephone Ext:	Not reported
Owner/Operator Fax:	Not reported
Owner/Operator Email:	EHS@RITEAID.COM

Owner/Operator Indicator:	Owner
Owner/Operator Name:	RITE AID CORPORATION
Legal Status:	Private
Date Became Current:	19670321
Date Ended Current:	Not reported
Owner/Operator Address:	30 HUNTER LANE
Owner/Operator City,State,Zip:	CAMP HILL, PA 17011
Owner/Operator Telephone:	717-761-2633
Owner/Operator Telephone Ext:	Not reported
Owner/Operator Fax:	Not reported
Owner/Operator Email:	EHS@RITEAID.COM

Owner/Operator Indicator:	Owner
Owner/Operator Name:	RITE AID CORPORATION
Legal Status:	Private
Date Became Current:	19670321
Date Ended Current:	Not reported
Owner/Operator Address:	30 HUNTER LN
Owner/Operator City,State,Zip:	CAMP HILL, PA 17011
Owner/Operator Telephone:	717-761-2633
Owner/Operator Telephone Ext:	Not reported
Owner/Operator Fax:	Not reported
Owner/Operator Email:	Not reported

Owner/Operator Indicator:	Operator
Owner/Operator Name:	RITE AID CORP
Legal Status:	Private
Date Became Current:	19620901
Date Ended Current:	Not reported
Owner/Operator Address:	30 HUNTER LN
Owner/Operator City,State,Zip:	CAMP HILL, PA 17011
Owner/Operator Telephone:	717-730-8225
Owner/Operator Telephone Ext:	Not reported
Owner/Operator Fax:	Not reported
Owner/Operator Email:	Not reported

Owner/Operator Indicator:	Owner
Owner/Operator Name:	RITE AID CORPORATION

RITE AID #5505 (Continued) **1014387483**

Legal Status:	Private
Date Became Current:	19670321
Date Ended Current:	Not reported
Owner/Operator Address:	30 HUNTER LANE
Owner/Operator City,State,Zip:	CAMP HILL, PA 17011
Owner/Operator Telephone:	717-761-2633
Owner/Operator Telephone Ext:	Not reported
Owner/Operator Fax:	Not reported
Owner/Operator Email:	EHS@RITEAID.COM

Owner/Operator Indicator:	Operator
Owner/Operator Name:	THRIFTY PAYLESS, INC
Legal Status:	Private
Date Became Current:	19970401
Date Ended Current:	Not reported
Owner/Operator Address:	30 HUNTER LANE
Owner/Operator City,State,Zip:	CAMP HILL, PA 17011
Owner/Operator Telephone:	717-761-2633
Owner/Operator Telephone Ext:	Not reported
Owner/Operator Fax:	Not reported
Owner/Operator Email:	EHS@RITEAID.COM

Owner/Operator Indicator:	Operator
Owner/Operator Name:	THRIFTY PAYLESS INC
Legal Status:	Private
Date Became Current:	19970401
Date Ended Current:	Not reported
Owner/Operator Address:	Not reported
Owner/Operator City,State,Zip:	Not reported
Owner/Operator Telephone:	Not reported
Owner/Operator Telephone Ext:	Not reported
Owner/Operator Fax:	Not reported
Owner/Operator Email:	Not reported

Owner/Operator Indicator:	Operator
Owner/Operator Name:	THRIFTY PAYLESS, INC
Legal Status:	Private
Date Became Current:	19970401
Date Ended Current:	Not reported
Owner/Operator Address:	30 HUNTER LANE
Owner/Operator City,State,Zip:	CAMP HILL, PA 17011
Owner/Operator Telephone:	717-761-2633
Owner/Operator Telephone Ext:	Not reported
Owner/Operator Fax:	Not reported
Owner/Operator Email:	EHS@RITEAID.COM

Owner/Operator Indicator:	Owner
Owner/Operator Name:	RITE AID CORP
Legal Status:	Private
Date Became Current:	19620901
Date Ended Current:	Not reported
Owner/Operator Address:	30 HUNTER LN
Owner/Operator City,State,Zip:	CAMP HILL, PA 17011
Owner/Operator Telephone:	717-730-8225
Owner/Operator Telephone Ext:	Not reported
Owner/Operator Fax:	Not reported
Owner/Operator Email:	Not reported

RITE AID #5505 (Continued) **1014387483**

Owner/Operator Indicator:	Operator
Owner/Operator Name:	THRIFTY PAYLESS, INC
Legal Status:	Private
Date Became Current:	19970401
Date Ended Current:	Not reported
Owner/Operator Address:	30 HUNTER LANE
Owner/Operator City,State,Zip:	CAMP HILL, PA 17011
Owner/Operator Telephone:	717-761-2633
Owner/Operator Telephone Ext:	Not reported
Owner/Operator Fax:	Not reported
Owner/Operator Email:	EHS@RITEAID.COM

Owner/Operator Indicator:	Owner
Owner/Operator Name:	RITE AID CORP
Legal Status:	Private
Date Became Current:	19970401
Date Ended Current:	Not reported
Owner/Operator Address:	30 HUNTER LN
Owner/Operator City,State,Zip:	CAMP HILL, PA 17011
Owner/Operator Telephone:	717-975-8643
Owner/Operator Telephone Ext:	Not reported
Owner/Operator Fax:	Not reported
Owner/Operator Email:	Not reported

Owner/Operator Indicator:	Operator
Owner/Operator Name:	THRIFTY PAYLESS INC
Legal Status:	Private
Date Became Current:	19970401
Date Ended Current:	Not reported
Owner/Operator Address:	Not reported
Owner/Operator City,State,Zip:	Not reported
Owner/Operator Telephone:	Not reported
Owner/Operator Telephone Ext:	Not reported
Owner/Operator Fax:	Not reported
Owner/Operator Email:	Not reported

Historic Generators:

Receive Date:	20170414
Handler Name: RITE AID #5505	
Federal Waste Generator Description:	Conditionally Exempt Small Quantity Generator
State District Owner:	Not reported
Large Quantity Handler of Universal Waste:	No
Recognized Trader Importer:	No
Recognized Trader Exporter:	No
Spent Lead Acid Battery Importer:	No
Spent Lead Acid Battery Exporter:	No
Current Record:	No
Non Storage Recycler Activity:	Not reported
Electronic Manifest Broker:	Not reported

Receive Date:	20180119
Handler Name: RITE AID #5505	
Federal Waste Generator Description:	Large Quantity Generator
State District Owner:	Not reported
Large Quantity Handler of Universal Waste:	No
Recognized Trader Importer:	No
Recognized Trader Exporter:	No

RITE AID #5505 (Continued) **1014387483**

Spent Lead Acid Battery Importer:	No
Spent Lead Acid Battery Exporter:	No
Current Record:	No
Non Storage Recycler Activity:	No
Electronic Manifest Broker:	No

Receive Date:	20200221
Handler Name: RITE AID #5505	
Federal Waste Generator Description:	Large Quantity Generator
State District Owner:	Not reported
Large Quantity Handler of Universal Waste:	No
Recognized Trader Importer:	No
Recognized Trader Exporter:	No
Spent Lead Acid Battery Importer:	No
Spent Lead Acid Battery Exporter:	No
Current Record:	Yes
Non Storage Recycler Activity:	No
Electronic Manifest Broker:	No

Receive Date:	20100816
Handler Name: RITE AID 5505	
Federal Waste Generator Description:	Conditionally Exempt Small Quantity Generator
State District Owner:	Not reported
Large Quantity Handler of Universal Waste:	No
Recognized Trader Importer:	No
Recognized Trader Exporter:	No
Spent Lead Acid Battery Importer:	No
Spent Lead Acid Battery Exporter:	No
Current Record:	No
Non Storage Recycler Activity:	Not reported
Electronic Manifest Broker:	Not reported

Receive Date:	20140730
Handler Name: RITE AID NO 5505	
Federal Waste Generator Description:	Large Quantity Generator
State District Owner:	Not reported
Large Quantity Handler of Universal Waste:	No
Recognized Trader Importer:	No
Recognized Trader Exporter:	No
Spent Lead Acid Battery Importer:	No
Spent Lead Acid Battery Exporter:	No
Current Record:	No
Non Storage Recycler Activity:	Not reported
Electronic Manifest Broker:	Not reported

Receive Date:	20190429
Handler Name: RITE AID #5505	
Federal Waste Generator Description:	Small Quantity Generator
State District Owner:	Not reported
Large Quantity Handler of Universal Waste:	No
Recognized Trader Importer:	No
Recognized Trader Exporter:	No
Spent Lead Acid Battery Importer:	No
Spent Lead Acid Battery Exporter:	No
Current Record:	No
Non Storage Recycler Activity:	No
Electronic Manifest Broker:	No

RITE AID #5505 (Continued) **1014387483**

List of NAICS Codes and Descriptions:

NAICS Code:	44611
NAICS Description:	PHARMACIES AND DRUG STORES
NAICS Code:	446110
NAICS Description:	PHARMACIES AND DRUG STORES

Facility Has Received Notices of Violations:

Violations:	No Violations Found

Evaluation Action Summary:

Evaluations:	No Evaluations Found

K81 **LOS ANGELES COUNTY FIRE DEPARTMENT - FS 020** **RCRA NonGen / NLR** **1024876223**
SW **12110 E ADOREE ST - STATION 20** **CAL930975563**
1/8-1/4 **NORWALK, CA 90650**
0.175 mi.
925 ft. **Site 1 of 3 in cluster K**

Relative:
Higher

Actual:
108 ft.

RCRA NonGen / NLR:

Date Form Received by Agency:	19930407
Handler Name:	LOS ANGELES COUNTY FIRE DEPARTMENT - FS 020
Handler Address:	12110 E ADOREE ST - STATION 20
Handler City,State,Zip:	NORWALK, CA 90650-0000
EPA ID:	CAL930975563
Contact Name:	TONY JIMENEZ
Contact Address:	2300 E 27TH ST
Contact City,State,Zip:	SIGNAL HILL, CA 90755-0000
Contact Telephone:	562-988-3625
Contact Fax:	562-988-3630
Contact Email:	TONY.JIMENEZ@FIRE.LACOUNTY.GOV
Contact Title:	Not reported
EPA Region:	09
Land Type:	Not reported
Federal Waste Generator Description:	Not a generator, verified
Non-Notifier:	Not reported
Biennial Report Cycle:	Not reported
Accessibility:	Not reported
Active Site Indicator:	Handler Activities
State District Owner:	Not reported
State District:	Not reported
Mailing Address:	2300 EAST 27TH STREET
Mailing City,State,Zip:	SIGNAL HILL, CA 90755-0000
Owner Name:	LA COUNTY FIRE DEPARTMENT
Owner Type:	Other
Operator Name:	TONY JIMENEZ
Operator Type:	Other
Short-Term Generator Activity:	No
Importer Activity:	No
Mixed Waste Generator:	No
Transporter Activity:	No
Transfer Facility Activity:	No
Recycler Activity with Storage:	No
Small Quantity On-Site Burner Exemption:	No
Smelting Melting and Refining Furnace Exemption:	No

LOS ANGELES COUNTY FIRE DEPARTMENT - FS 020 (Continued) **1024876223**

Underground Injection Control:	No
Off-Site Waste Receipt:	No
Universal Waste Indicator:	Yes
Universal Waste Destination Facility:	Yes
Federal Universal Waste:	No
Active Site Fed-Reg Treatment Storage and Disposal Facility:	Not reported
Active Site Converter Treatment storage and Disposal Facility:	Not reported
Active Site State-Reg Treatment Storage and Disposal Facility:	Not reported
Active Site State-Reg Handler:	---
Federal Facility Indicator:	Not reported
Hazardous Secondary Material Indicator:	N
Sub-Part K Indicator:	Not reported
Commercial TSD Indicator:	No
Treatment Storage and Disposal Type:	Not reported
2018 GPRA Permit Baseline:	Not on the Baseline
2018 GPRA Renewals Baseline:	Not on the Baseline
Permit Renewals Workload Universe:	Not reported
Permit Workload Universe:	Not reported
Permit Progress Universe:	Not reported
Post-Closure Workload Universe:	Not reported
Closure Workload Universe:	Not reported
202 GPRA Corrective Action Baseline:	No
Corrective Action Workload Universe:	No
Subject to Corrective Action Universe:	No
Non-TSDFs Where RCRA CA has Been Imposed Universe:	No
TSDFs Potentially Subject to CA Under 3004 (u)/(v) Universe:	No
TSDFs Only Subject to CA under Discretionary Auth Universe:	No
Corrective Action Priority Ranking:	No NCAPS ranking
Environmental Control Indicator:	No
Institutional Control Indicator:	No
Human Exposure Controls Indicator:	N/A
Groundwater Controls Indicator:	N/A
Operating TSDF Universe:	Not reported
Full Enforcement Universe:	Not reported
Significant Non-Complier Universe:	No
Unaddressed Significant Non-Complier Universe:	No
Addressed Significant Non-Complier Universe:	No
Significant Non-Complier With a Compliance Schedule Universe:	No
Financial Assurance Required:	Not reported
Handler Date of Last Change:	20180907
Recognized Trader-Importer:	No
Recognized Trader-Exporter:	No
Importer of Spent Lead Acid Batteries:	No
Exporter of Spent Lead Acid Batteries:	No
Recycler Activity Without Storage:	No
Manifest Broker:	No
Sub-Part P Indicator:	No

Handler - Owner Operator:

Owner/Operator Indicator:	Operator
Owner/Operator Name:	TONY JIMENEZ
Legal Status:	Other
Date Became Current:	Not reported
Date Ended Current:	Not reported
Owner/Operator Address:	2300 E 27TH ST
Owner/Operator City,State,Zip:	SIGNAL HILL, CA 90755-0000

LOS ANGELES COUNTY FIRE DEPARTMENT - FS 020 (Continued) **1024876223**

Owner/Operator Telephone:	562-988-3625
Owner/Operator Telephone Ext:	Not reported
Owner/Operator Fax:	Not reported
Owner/Operator Email:	Not reported
Owner/Operator Indicator:	Owner
Owner/Operator Name:	LA COUNTY FIRE DEPARTMENT
Legal Status:	Other
Date Became Current:	Not reported
Date Ended Current:	Not reported
Owner/Operator Address:	1320 N EASTERN AVE
Owner/Operator City,State,Zip:	LOS ANGELES, CA 90063
Owner/Operator Telephone:	818-209-1694
Owner/Operator Telephone Ext:	Not reported
Owner/Operator Fax:	Not reported
Owner/Operator Email:	Not reported

Historic Generators:

Receive Date:	19930407
Handler Name:	LOS ANGELES COUNTY FIRE DEPARTMENT - FS 020
Federal Waste Generator Description:	Not a generator, verified
State District Owner:	Not reported
Large Quantity Handler of Universal Waste:	No
Recognized Trader Importer:	No
Recognized Trader Exporter:	No
Spent Lead Acid Battery Importer:	No
Spent Lead Acid Battery Exporter:	No
Current Record:	Yes
Non Storage Recycler Activity:	Not reported
Electronic Manifest Broker:	Not reported

List of NAICS Codes and Descriptions:

NAICS Code:	92216
NAICS Description:	FIRE PROTECTION

Facility Has Received Notices of Violations:

Violations:	No Violations Found

Evaluation Action Summary:

Evaluations:	No Evaluations Found

K82 **LA CO FD FIRE STA #020** **CERS HAZ WASTE** **S102062282**
SW **12110 ADOREE ST** **SWEEPS UST** **N/A**
1/8-1/4 **NORWALK, CA 90650** **HIST UST**
0.175 mi. **LOS ANGELES CO. HMS**
925 ft. **Site 2 of 3 in cluster K** **CERS**

Relative:
Higher

Actual:
108 ft.

CERS HAZ WASTE:

Name:	LA CO FD STATION #020
Address:	12110 E ADOREE ST
City,State,Zip:	NORWALK, CA 90650
Site ID:	128714
CERS ID:	10281517
CERS Description:	Hazardous Waste Generator

LA CO FD FIRE STA #020 (Continued) **S102062282**

SWEEPS UST:

Name:	LA CO FD FIRE STA #020
Address:	12110 E ADOREE ST
City:	NORWALK
Status:	Active
Comp Number:	12778
Number:	9
Board Of Equalization:	44-009910
Referral Date:	06-30-89
Action Date:	Not reported
Created Date:	06-30-89
Owner Tank Id:	Not reported
SWRCB Tank Id:	19-000-012778-000001
Tank Status:	A
Capacity:	Not reported
Active Date:	06-30-89
Tank Use:	UNKNOWN
STG:	W
Content:	Not reported
Number Of Tanks:	2

Name:	LA CO FD FIRE STA #020
Address:	12110 E ADOREE ST
City:	NORWALK
Status:	Active
Comp Number:	12778
Number:	9
Board Of Equalization:	44-009910
Referral Date:	06-30-89
Action Date:	Not reported
Created Date:	06-30-89
Owner Tank Id:	Not reported
SWRCB Tank Id:	19-000-012778-000002
Tank Status:	A
Capacity:	Not reported
Active Date:	06-30-89
Tank Use:	UNKNOWN
STG:	W
Content:	Not reported
Number Of Tanks:	Not reported

HIST UST:

Name:	FIRE STATION 20
Address:	12110 EAST ADOREE STREET
City,State,Zip:	NORWALK, CA 90650
File Number:	000277EC
URL:	http://geotracker.waterboards.ca.gov/ustpdfs/pdf/000277EC.pdf
Region:	Not reported
Facility ID:	Not reported
Facility Type:	Not reported
Other Type:	Not reported
Contact Name:	Not reported
Telephone:	Not reported
Owner Name:	Not reported
Owner Address:	Not reported
Owner City,St,Zip:	Not reported

LA CO FD FIRE STA #020 (Continued) **S102062282**

Total Tanks: Not reported

Tank Num: Not reported
Container Num: Not reported
Year Installed: Not reported
Tank Capacity: Not reported
Tank Used for: Not reported
Type of Fuel: Not reported
Container Construction Thickness: Not reported
Leak Detection: Not reported

Click here for Geo Tracker PDF:

LOS ANGELES CO. HMS:
Name: LA CO FD FIRE STA #020
Address: 12110 ADOREE ST
City,State,Zip: NORWALK, CA 906503002
Region: LA
Permit Category: T
Facility Id: 012611-012778
Facility Type: 0
Facility Status: Removed
Area: 1K
Permit Number: 00004587T
Permit Status: Removed

CERS:
Name: LA CO FD STATION #020
Address: 12110 E ADOREE ST
City,State,Zip: NORWALK, CA 90650
Site ID: 128714
CERS ID: 10281517
CERS Description: Chemical Storage Facilities

Evaluation:
Eval General Type: Compliance Evaluation Inspection
Eval Date: 01-13-2020
Violations Found: No
Eval Type: Routine done by local agency
Eval Notes: Not reported
Eval Division: Los Angeles County Fire Department
Eval Program: HW
Eval Source: CERS

Eval General Type: Compliance Evaluation Inspection
Eval Date: 02-28-2018
Violations Found: No
Eval Type: Routine done by local agency
Eval Notes: Not reported
Eval Division: Los Angeles County Fire Department
Eval Program: HMRRP
Eval Source: CERS

Eval General Type: Compliance Evaluation Inspection
Eval Date: 01-13-2020
Violations Found: No
Eval Type: Routine done by local agency

LA CO FD FIRE STA #020 (Continued) **S102062282**

Eval Notes: Consent to do inspection was given by Alex Magana.
Eval Division: Los Angeles County Fire Department
Eval Program: HMRRP
Eval Source: CERS

Affiliation:

Affiliation Type Desc: Document Preparer
Entity Name: JOHN WELLINGTON
Entity Title: Not reported
Affiliation Address: Not reported
Affiliation City: Not reported
Affiliation State: Not reported
Affiliation Country: Not reported
Affiliation Zip: Not reported
Affiliation Phone: Not reported

Affiliation Type Desc: Environmental Contact
Entity Name: CAPTAIN ON DUTY
Entity Title: Not reported
Affiliation Address: 12110 E ADOREE ST
Affiliation City: NORWALK
Affiliation State: CA
Affiliation Country: Not reported
Affiliation Zip: 90650-3002
Affiliation Phone: Not reported

Affiliation Type Desc: Facility Mailing Address
Entity Name: Mailing Address
Entity Title: Not reported
Affiliation Address: 12110 E ADOREE ST
Affiliation City: NORWALK
Affiliation State: CA
Affiliation Country: Not reported
Affiliation Zip: 90650
Affiliation Phone: Not reported

Affiliation Type Desc: Legal Owner
Entity Name: LA CO FIRE DEPT
Entity Title: Not reported
Affiliation Address: 1320 N EASTERN AVE
Affiliation City: LOS ANGELES
Affiliation State: CA
Affiliation Country: United States
Affiliation Zip: 90063
Affiliation Phone: (323) 881-6183

Affiliation Type Desc: Parent Corporation
Entity Name: LA CO FD
Entity Title: Not reported
Affiliation Address: Not reported
Affiliation City: Not reported
Affiliation State: Not reported
Affiliation Country: Not reported
Affiliation Zip: Not reported
Affiliation Phone: Not reported

Affiliation Type Desc: CUPA District

LA CO FD FIRE STA #020 (Continued) **S102062282**

Entity Name:	Los Angeles County Fire
Entity Title:	Not reported
Affiliation Address:	5825 Rickenbacker Road
Affiliation City:	Commerce
Affiliation State:	CA
Affiliation Country:	Not reported
Affiliation Zip:	90040-3027
Affiliation Phone:	(323) 890-4000
Affiliation Type Desc:	Operator
Entity Name:	LA CO Fire Dept - Construction and Maintenance Division
Entity Title:	Not reported
Affiliation Address:	Not reported
Affiliation City:	Not reported
Affiliation State:	Not reported
Affiliation Country:	Not reported
Affiliation Zip:	Not reported
Affiliation Phone:	(323) 881-6122

K83 **FIRE STATION #20** **HIST UST** **U001564867**
SW **12110 ADOREE ST** **N/A**
1/8-1/4 **NORWALK, CA 90650**
0.179 mi.
947 ft. **Site 3 of 3 in cluster K**

Relative:
Higher

Actual:
110 ft.

HIST UST:

Name:	FIRE STATION #20
Address:	12110 ADOREE ST
City,State,Zip:	NORWALK, CA 90650
File Number:	Not reported
URL:	Not reported
Region:	STATE
Facility ID:	00000020830
Facility Type:	Other
Other Type:	FIRE ST.
Contact Name:	L.A. COUNTY MECHANICAL DEPT.
Telephone:	2132672242
Owner Name:	LOS ANGELES COUNTY MECHANICAL
Owner Address:	1100 NORTH EASTERN AVENUE
Owner City,St,Zip:	LOS ANGELES, CA 90063
Total Tanks:	0002
Tank Num:	001
Container Num:	1
Year Installed:	Not reported
Tank Capacity:	00001000
Tank Used for:	PRODUCT
Type of Fuel:	DIESEL
Container Construction Thickness:	Not reported
Leak Detection:	Stock Inventor
Tank Num:	002
Container Num:	2
Year Installed:	Not reported
Tank Capacity:	00001000
Tank Used for:	PRODUCT
Type of Fuel:	UNLEADED

FIRE STATION #20 (Continued) **U001564867**

Container Construction Thickness: Not reported
Leak Detection: Stock Inventor

L84 NNW 1/8-1/4 0.191 mi. 1006 ft. **PALACE CLEANERS 12307 NORWALK BLVD NORWALK, CA 90650** **RCRA NonGen / NLR** **1024871904 CAL000440550**

Site 1 of 3 in cluster L

Relative: Higher

Actual: 111 ft.

RCRA NonGen / NLR:

Date Form Received by Agency:		20181102
Handler Name:	PALACE CLEANERS	
Handler Address:		12307 NORWALK BLVD
Handler City,State,Zip:		NORWALK, CA 90650
EPA ID:		CAL000440550
Contact Name:		NICOLE KIM
Contact Address:		9342 APPLEBY ST
Contact City,State,Zip:		DOWNEY, CA 90240
Contact Telephone:		562-372-8739
Contact Fax:		Not reported
Contact Email:		JJNICOLEKIMYI@GMAIL.COM
Contact Title:		Not reported
EPA Region:		09
Land Type:		Not reported
Federal Waste Generator Description:		Not a generator, verified
Non-Notifier:		Not reported
Biennial Report Cycle:		Not reported
Accessibility:		Not reported
Active Site Indicator:		Handler Activities
State District Owner:		Not reported
State District:		Not reported
Mailing Address:		12307 NORWALK BLVD
Mailing City,State,Zip:		NORWALK, CA 90650
Owner Name:		NICOLE KIM
Owner Type:		Other
Operator Name:		NICOLE KIM
Operator Type:		Other
Short-Term Generator Activity:		No
Importer Activity:		No
Mixed Waste Generator:		No
Transporter Activity:		No
Transfer Facility Activity:		No
Recycler Activity with Storage:		No
Small Quantity On-Site Burner Exemption:		No
Smelting Melting and Refining Furnace Exemption:		No
Underground Injection Control:		No
Off-Site Waste Receipt:		No
Universal Waste Indicator:		Yes
Universal Waste Destination Facility:		Yes
Federal Universal Waste:		No
Active Site Fed-Reg Treatment Storage and Disposal Facility:		Not reported
Active Site Converter Treatment storage and Disposal Facility:		Not reported
Active Site State-Reg Treatment Storage and Disposal Facility:		Not reported
Active Site State-Reg Handler:		---
Federal Facility Indicator:		Not reported
Hazardous Secondary Material Indicator:		N
Sub-Part K Indicator:		Not reported
Commercial TSD Indicator:		No

PALACE CLEANERS (Continued) **1024871904**

Treatment Storage and Disposal Type:	Not reported
2018 GPRA Permit Baseline:	Not on the Baseline
2018 GPRA Renewals Baseline:	Not on the Baseline
Permit Renewals Workload Universe:	Not reported
Permit Workload Universe:	Not reported
Permit Progress Universe:	Not reported
Post-Closure Workload Universe:	Not reported
Closure Workload Universe:	Not reported
202 GPRA Corrective Action Baseline:	No
Corrective Action Workload Universe:	No
Subject to Corrective Action Universe:	No
Non-TSDFs Where RCRA CA has Been Imposed Universe:	No
TSDFs Potentially Subject to CA Under 3004 (u)/(v) Universe:	No
TSDFs Only Subject to CA under Discretionary Auth Universe:	No
Corrective Action Priority Ranking:	No NCAPS ranking
Environmental Control Indicator:	No
Institutional Control Indicator:	No
Human Exposure Controls Indicator:	N/A
Groundwater Controls Indicator:	N/A
Operating TSDF Universe:	Not reported
Full Enforcement Universe:	Not reported
Significant Non-Complier Universe:	No
Unaddressed Significant Non-Complier Universe:	No
Addressed Significant Non-Complier Universe:	No
Significant Non-Complier With a Compliance Schedule Universe:	No
Financial Assurance Required:	Not reported
Handler Date of Last Change:	20181120
Recognized Trader-Importer:	No
Recognized Trader-Exporter:	No
Importer of Spent Lead Acid Batteries:	No
Exporter of Spent Lead Acid Batteries:	No
Recycler Activity Without Storage:	No
Manifest Broker:	No
Sub-Part P Indicator:	No

Handler - Owner Operator:

Owner/Operator Indicator:	Owner
Owner/Operator Name:	NICOLE KIM
Legal Status:	Other
Date Became Current:	Not reported
Date Ended Current:	Not reported
Owner/Operator Address:	9342 APPLEBY ST
Owner/Operator City,State,Zip:	DOWNEY, CA 90240
Owner/Operator Telephone:	562-372-8739
Owner/Operator Telephone Ext:	Not reported
Owner/Operator Fax:	Not reported
Owner/Operator Email:	Not reported

Owner/Operator Indicator:	Operator
Owner/Operator Name:	NICOLE KIM
Legal Status:	Other
Date Became Current:	Not reported
Date Ended Current:	Not reported
Owner/Operator Address:	9342 APPLEBY ST
Owner/Operator City,State,Zip:	DOWNEY, CA 90240
Owner/Operator Telephone:	562-372-8739

PALACE CLEANERS (Continued) **1024871904**

Owner/Operator Telephone Ext: Not reported
Owner/Operator Fax: Not reported
Owner/Operator Email: Not reported

Historic Generators:
Receive Date: 20181102
Handler Name: PALACE CLEANERS
Federal Waste Generator Description: Not a generator, verified
State District Owner: Not reported
Large Quantity Handler of Universal Waste: No
Recognized Trader Importer: No
Recognized Trader Exporter: No
Spent Lead Acid Battery Importer: No
Spent Lead Acid Battery Exporter: No
Current Record: Yes
Non Storage Recycler Activity: Not reported
Electronic Manifest Broker: Not reported

List of NAICS Codes and Descriptions:
NAICS Code: 812320
NAICS Description: DRYCLEANING AND LAUNDRY SERVICES (EXCEPT COIN-OPERATED)

Facility Has Received Notices of Violations:
Violations: No Violations Found

Evaluation Action Summary:
Evaluations: No Evaluations Found

L85 **PALACE CLEANERS** **RCRA-SQG** **1000144060**
NNW **12307 S. NORWALK BLVD** **FINDS** **CAD981640386**
1/8-1/4 **NORWALK, CA 90650** **ECHO**
0.191 mi. **DRYCLEANERS**
1006 ft. **Site 2 of 3 in cluster L** **EMI**
HWTS

Relative:
Higher

Actual:
111 ft.

RCRA-SQG:
Date Form Received by Agency: 19920205
Handler Name: PALACE CLEANERS
Handler Address: 12307 S. NORWALK BLVD
Handler City,State,Zip: NORWALK, CA 90650
EPA ID: CAD981640386
Contact Name: TAE LEE
Contact Address: 12307 S. NORWALK BLVD
Contact City,State,Zip: NORWALK, CA 90650
Contact Telephone: 213-868-4394
Contact Fax: Not reported
Contact Email: Not reported
Contact Title: Not reported
EPA Region: 09
Land Type: Other
Federal Waste Generator Description: Small Quantity Generator
Non-Notifier: Not reported
Biennial Report Cycle: Not reported
Accessibility: Not reported
Active Site Indicator: Handler Activities

PALACE CLEANERS (Continued) **1000144060**

State District Owner:	CA
State District:	3
Mailing Address:	12307 S NORWALK BLVD
Mailing City,State,Zip:	NORWALK, CA 90650
Owner Name:	TAE LEE
Owner Type:	Private
Operator Name:	NOT REQUIRED
Operator Type:	Private
Short-Term Generator Activity:	No
Importer Activity:	No
Mixed Waste Generator:	No
Transporter Activity:	No
Transfer Facility Activity:	No
Recycler Activity with Storage:	No
Small Quantity On-Site Burner Exemption:	No
Smelting Melting and Refining Furnace Exemption:	No
Underground Injection Control:	No
Off-Site Waste Receipt:	No
Universal Waste Indicator:	No
Universal Waste Destination Facility:	No
Federal Universal Waste:	No
Active Site Fed-Reg Treatment Storage and Disposal Facility:	Not reported
Active Site Converter Treatment storage and Disposal Facility:	Not reported
Active Site State-Reg Treatment Storage and Disposal Facility:	Not reported
Active Site State-Reg Handler:	---
Federal Facility Indicator:	Not reported
Hazardous Secondary Material Indicator:	NN
Sub-Part K Indicator:	Not reported
Commercial TSD Indicator:	No
Treatment Storage and Disposal Type:	Not reported
2018 GPRA Permit Baseline:	Not on the Baseline
2018 GPRA Renewals Baseline:	Not on the Baseline
Permit Renewals Workload Universe:	Not reported
Permit Workload Universe:	Not reported
Permit Progress Universe:	Not reported
Post-Closure Workload Universe:	Not reported
Closure Workload Universe:	Not reported
202 GPRA Corrective Action Baseline:	No
Corrective Action Workload Universe:	No
Subject to Corrective Action Universe:	No
Non-TSDFs Where RCRA CA has Been Imposed Universe:	No
TSDFs Potentially Subject to CA Under 3004 (u)/(v) Universe:	No
TSDFs Only Subject to CA under Discretionary Auth Universe:	No
Corrective Action Priority Ranking:	No NCAPS ranking
Environmental Control Indicator:	No
Institutional Control Indicator:	No
Human Exposure Controls Indicator:	N/A
Groundwater Controls Indicator:	N/A
Operating TSDF Universe:	Not reported
Full Enforcement Universe:	Not reported
Significant Non-Complier Universe:	No
Unaddressed Significant Non-Complier Universe:	No
Addressed Significant Non-Complier Universe:	No
Significant Non-Complier With a Compliance Schedule Universe:	No
Financial Assurance Required:	Not reported
Handler Date of Last Change:	20020627
Recognized Trader-Importer:	No

PALACE CLEANERS (Continued) **1000144060**

Recognized Trader-Exporter:	No
Importer of Spent Lead Acid Batteries:	No
Exporter of Spent Lead Acid Batteries:	No
Recycler Activity Without Storage:	Not reported
Manifest Broker:	Not reported
Sub-Part P Indicator:	No

Handler - Owner Operator:

Owner/Operator Indicator:	Owner
Owner/Operator Name:	TAE LEE
Legal Status:	Private
Date Became Current:	Not reported
Date Ended Current:	Not reported
Owner/Operator Address:	12307 S NORWALK
Owner/Operator City,State,Zip:	NORWALK, CA 90650
Owner/Operator Telephone:	213-868-4394
Owner/Operator Telephone Ext:	Not reported
Owner/Operator Fax:	Not reported
Owner/Operator Email:	Not reported

Owner/Operator Indicator:	Operator
Owner/Operator Name:	NOT REQUIRED
Legal Status:	Private
Date Became Current:	Not reported
Date Ended Current:	Not reported
Owner/Operator Address:	NOT REQUIRED
Owner/Operator City,State,Zip:	NOT REQUIRED, ME 99999
Owner/Operator Telephone:	415-555-1212
Owner/Operator Telephone Ext:	Not reported
Owner/Operator Fax:	Not reported
Owner/Operator Email:	Not reported

Historic Generators:

Receive Date:	19920205
Handler Name: PALACE CLEANERS	
Federal Waste Generator Description:	Small Quantity Generator
State District Owner:	CA
Large Quantity Handler of Universal Waste:	No
Recognized Trader Importer:	No
Recognized Trader Exporter:	No
Spent Lead Acid Battery Importer:	No
Spent Lead Acid Battery Exporter:	No
Current Record:	Yes
Non Storage Recycler Activity:	Not reported
Electronic Manifest Broker:	Not reported

List of NAICS Codes and Descriptions:

NAICS Code:	81232
NAICS Description:	DRYCLEANING AND LAUNDRY SERVICES (EXCEPT COIN-OPERATED)

Facility Has Received Notices of Violations:

Violations:	No Violations Found

PALACE CLEANERS (Continued) **1000144060**

Evaluation Action Summary:
Evaluations: No Evaluations Found

FINDS:
Registry ID: 110002735425

Click Here:

Environmental Interest/Information System:
RCRAInfo is a national information system that supports the Resource Conservation and Recovery Act (RCRA) program through the tracking of events and activities related to facilities that generate, transport, and treat, store, or dispose of hazardous waste. RCRAInfo allows RCRA program staff to track the notification, permit, compliance, and corrective action activities required under RCRA.
STATE MASTER

Click this hyperlink while viewing on your computer to access additional FINDS: detail in the EDR Site Report.

ECHO:

Envid:	1000144060
Registry ID:	110002735425
DFR URL:	http://echo.epa.gov/detailed-facility-report?fid=110002735425
Name:	PALACE CLEANERS
Address:	12307 S. NORWALK BLVD
City,State,Zip:	NORWALK, CA 90650

DRYCLEANERS:

Name:	PALACE CLEANERS
Address:	12307 NORWALK BLVD
City,State,Zip:	NORWALK, CA 90650
EPA Id:	CAL000440550
NAICS Code:	812320
NAICS Description:	Drycleaning and Laundry Services (except Coin-Operated)
SIC Code:	7211
SIC Description:	Power Laundries, Family and Commercial
Create Date:	11/02/2018
Facility Active:	No
Inactive Date:	06/30/2020
Facility Addr2:	Not reported
Owner Name:	NICOLE KIM
Owner Address:	9342 APPLEBY ST
Owner Address 2:	Not reported
Owner Telephone:	5623728739
Contact Name:	NICOLE KIM
Contact Address:	9342 APPLEBY ST
Contact Address 2:	Not reported
Contact Telephone:	5623728739
Contact Fax:	Not reported
Mailing Name:	Not reported
Mailing Address 1:	12307 NORWALK BLVD
Mailing Address 2:	Not reported
Mailing City:	NORWALK
Mailing State:	CA
Mailing Zip:	90650

PALACE CLEANERS (Continued) **1000144060**

Owner Fax:	Not reported
Region Code:	3
Latitude:	0
Longitude:	0

Name:	PALACE CLEANERS & TAILORS
Address:	12307 NORWALK BLVD
City,State,Zip:	NORWALK, CA 906502039
EPA Id:	CAD981640386
NAICS Code:	81232
NAICS Description:	Drycleaning and Laundry Services (except Coin-Operated)
SIC Code:	7211
SIC Description:	Power Laundries, Family and Commercial
Create Date:	07/03/1987
Facility Active:	No
Inactive Date:	06/30/2006
Facility Addr2:	Not reported
Owner Name:	SANG YI
Owner Address:	12307 S NORWALK BLVD
Owner Address 2:	Not reported
Owner Telephone:	5628684394
Contact Name:	NICOLE YI
Contact Address:	12307 S NORWALK BLVD
Contact Address 2:	Not reported
Contact Telephone:	5628684394
Contact Fax:	Not reported
Mailing Name:	Not reported
Mailing Address 1:	12307 S NORWALK BLVD
Mailing Address 2:	Not reported
Mailing City:	NORWALK
Mailing State:	CA
Mailing Zip:	906502039
Owner Fax:	Not reported
Region Code:	3
Latitude:	33.919761
Longitude:	-118.072711

EMI:

Name:	PALACE CLEANERS
Address:	12307 S NORWALK BL
City,State,Zip:	NORWALK, CA 906500000
Year:	1987
County Code:	19
Air Basin:	SC
Facility ID:	37193
Air District Name:	SC
SIC Code:	7216
Air District Name:	SOUTH COAST AQMD
Community Health Air Pollution Info System:	Not reported
Consolidated Emission Reporting Rule:	Not reported
Total Organic Hydrocarbon Gases Tons/Yr:	0
Reactive Organic Gases Tons/Yr:	0
Carbon Monoxide Emissions Tons/Yr:	0
NOX - Oxides of Nitrogen Tons/Yr:	0
SOX - Oxides of Sulphur Tons/Yr:	0
Particulate Matter Tons/Yr:	0
Part. Matter 10 Micrometers and Smllr Tons/Yr:	0

PALACE CLEANERS (Continued) **1000144060**

Name:	PALACE CLEANERS,YI TAE SONG DB
Address:	12307 S NORWALK BL
City,State,Zip:	NORWALK, CA 906500000
Year:	1990
County Code:	19
Air Basin:	SC
Facility ID:	60058
Air District Name:	SC
SIC Code:	7216
Air District Name:	SOUTH COAST AQMD
Community Health Air Pollution Info System:	Not reported
Consolidated Emission Reporting Rule:	Not reported
Total Organic Hydrocarbon Gases Tons/Yr:	2
Reactive Organic Gases Tons/Yr:	0
Carbon Monoxide Emissions Tons/Yr:	0
NOX - Oxides of Nitrogen Tons/Yr:	0
SOX - Oxides of Sulphur Tons/Yr:	0
Particulate Matter Tons/Yr:	0
Part. Matter 10 Micrometers and Smllr Tons/Yr:	0

HWTS:

Name:	PALACE CLEANERS
Address:	12307 NORWALK BLVD
Address 2:	Not reported
City,State,Zip:	NORWALK, CA 90650
EPA ID:	CAL000440550
Inactive Date:	06/30/2020
Create Date:	11/02/2018
Last Act Date:	01/04/2021
Mailing Name:	Not reported
Mailing Address:	12307 NORWALK BLVD
Mailing Address 2:	Not reported
Mailing City,State,Zip:	NORWALK, CA 90650
Owner Name:	NICOLE KIM
Owner Address:	9342 APPLEBY ST
Owner Address 2:	Not reported
Owner City,State,Zip:	DOWNEY, CA 90240
Contact Name:	NICOLE KIM
Contact Address:	9342 APPLEBY ST
Contact Address 2:	Not reported
City,State,Zip:	DOWNEY, CA 90240

NAICS:

EPA ID:	CAL000440550
Create Date:	2018-11-02 14:30:46.517
NAICS Code:	812320
NAICS Description:	Drycleaning and Laundry Services (except Coin-Operated)
Issued EPA ID Date:	2018-11-02 14:30:46.48300
Inactive Date:	2020-06-30 00:00:00
Facility Name:	PALACE CLEANERS
Facility Address:	12307 NORWALK BLVD
Facility Address 2:	Not reported
Facility City:	NORWALK
Facility County:	Not reported
Facility State:	CA
Facility Zip:	90650

PALACE CLEANERS (Continued) **1000144060**

EPA ID:	CAL000440550
Create Date:	2018-11-02 14:30:46.517
NAICS Code:	812320
NAICS Description:	Drycleaning and Laundry Services (except Coin-Operated)
Issued EPA ID Date:	2018-11-02 14:30:46.48300
Inactive Date:	2020-06-30 00:00:00
Facility Name:	PALACE CLEANERS
Facility Address:	12307 NORWALK BLVD
Facility Address 2:	Not reported
Facility City:	NORWALK
Facility County:	Not reported
Facility State:	CA
Facility Zip:	90650

L86
NNW
1/8-1/4
0.191 mi.
1006 ft.

PALACE CLEANERS & TAILORS
12307 NORWALK BLVD
NORWALK, CA 90650

Site 3 of 3 in cluster L

CERS HAZ WASTE **S113008578**
DRYCLEANERS **N/A**
HAZNET
CERS
HWTS

Relative:
Higher

Actual:
111 ft.

CERS HAZ WASTE:

Name:	PALACE CLEANERS
Address:	12307 S NORWALK BLVD
City,State,Zip:	NORWALK, CA 90650
Site ID:	55073
CERS ID:	10280668
CERS Description:	Hazardous Waste Generator

DRYCLEAN SOUTH COAST:

Name:	PALACE CLEANERS
Address:	12307 S NORWALK BLVD
City,State,Zip:	NORWALK, CA 90670
Facility ID:	37193
Application Number:	103510
Permit Number:	M29863
Status:	S
Representative Name:	Not reported
Representative Telephone:	Not reported
Permit Status:	INACTIVE
BCAT Number:	000234
BCAT Description:	DRY CLEANING EQUIP PERCHLOROETHYLENE
CCAT Number:	04
CCAT Description:	VAPOR RECOVERY UNIT COMPRESS & CONDENSE
UTM East:	0
UTM North:	0
Application Date:	11/22/1982
PO Issue Date:	03/23/1983
NAICS Code:	812320
SIC Code:	7216

Name:	PALACE CLEANERS
Address:	12307 S NORWALK BLVD
City,State,Zip:	NORWALK, CA 90650
Facility ID:	60058
Application Number:	166215
Permit Number:	D01128

PALACE CLEANERS & TAILORS (Continued) **S113008578**

Status:	O
Representative Name:	YI TAE SONG
Representative Telephone:	310 8684394
Permit Status:	INACTIVE
BCAT Number:	000234
BCAT Description:	DRY CLEANING EQUIP PERCHLOROETHYLENE
CCAT Number:	04
CCAT Description:	VAPOR RECOVERY UNIT COMPRESS & CONDENSE
UTM East:	400.82699585
UTM North:	3753.5739746
Application Date:	02/04/1988
PO Issue Date:	07/28/1988
NAICS Code:	812320
SIC Code:	7216

Name:	PALACE CLEANERS
Address:	12307 S NORWALK BLVD
City,State,Zip:	NORWALK, CA 90650
Facility ID:	60058
Application Number:	286113
Permit Number:	D77966
Status:	O
Representative Name:	YI TAE SONG
Representative Telephone:	310 8684394
Permit Status:	INACTIVE
BCAT Number:	000234
BCAT Description:	DRY CLEANING EQUIP PERCHLOROETHYLENE
CCAT Number:	04
CCAT Description:	VAPOR RECOVERY UNIT COMPRESS & CONDENSE
UTM East:	400.82699585
UTM North:	3753.5739746
Application Date:	10/15/1993
PO Issue Date:	10/26/1993
NAICS Code:	812320
SIC Code:	7216

Name:	PALACE CLEANERS
Address:	12307 S NORWALK BLVD
City,State,Zip:	NORWALK, CA 90650
Facility ID:	60058
Application Number:	432428
Permit Number:	F70111
Status:	O
Representative Name:	YI TAE SONG
Representative Telephone:	310 8684394
Permit Status:	INACTIVE
BCAT Number:	000603
BCAT Description:	DRY CLEANING,DRY-TO-DRY NV,W/ SIC,PERC
CCAT Number:	Not reported
CCAT Description:	Not reported
UTM East:	400.82699585
UTM North:	3753.5739746
Application Date:	07/15/2004
PO Issue Date:	08/04/2004
NAICS Code:	812320
SIC Code:	7216

PALACE CLEANERS & TAILORS (Continued) **S113008578**

Name:	PALACE CLEANERS
Address:	12307 S NORWALK BLVD
City,State,Zip:	NORWALK, CA 90650
Facility ID:	60058
Application Number:	435288
Permit Number:	F72134
Status:	O
Representative Name:	YI TAE SONG
Representative Telephone:	310 8684394
Permit Status:	INACTIVE
BCAT Number:	000603
BCAT Description:	DRY CLEANING,DRY-TO-DRY NV,W/ SIC,PERC
CCAT Number:	Not reported
CCAT Description:	Not reported
UTM East:	400.82699585
UTM North:	3753.5739746
Application Date:	09/30/2004
PO Issue Date:	11/19/2004
NAICS Code:	812320
SIC Code:	7216

Name:	PALACE CLEANERS
Address:	12307 S NORWALK BLVD
City,State,Zip:	NORWALK, CA 90650
Facility ID:	60058
Application Number:	473100
Permit Number:	Not reported
Status:	O
Representative Name:	YI TAE SONG
Representative Telephone:	310 8684394
Permit Status:	Not reported
BCAT Number:	000233
BCAT Description:	DRY CLEANING EQUIP PETROLEUM SOLVENT
CCAT Number:	Not reported
CCAT Description:	Not reported
UTM East:	400.82699585
UTM North:	3753.5739746
Application Date:	08/22/2007
PO Issue Date:	12/31/9999
NAICS Code:	812320
SIC Code:	7216

HAZNET:

Name:	PALACE CLEANERS & TAILORS
Address:	12307 NORWALK BLVD
Address 2:	Not reported
City,State,Zip:	NORWALK, CA 906502039
Contact:	NICOLE YI
Telephone:	5628684394
Mailing Name:	Not reported
Mailing Address:	12307 S NORWALK BLVD

Year:	2005
Gepaid:	CAD981640386
TSD EPA ID:	NVR000076158
CA Waste Code:	134 - Aqueous solution with total organic residues less than 10 percent

PALACE CLEANERS & TAILORS (Continued) **S113008578**

Disposal Method:	-
Tons:	Not reported
Year:	2005
Gepaid:	CAD981640386
TSD EPA ID:	NVR000076158
CA Waste Code:	211 - Halogenated solvents (chloroforms, methyl chloride, perchloroethylene, etc)
Disposal Method:	-
Tons:	0.1251
Year:	1999
Gepaid:	CAD981640386
TSD EPA ID:	CAD981397417
CA Waste Code:	211 - Halogenated solvents (chloroforms, methyl chloride, perchloroethylene, etc)
Disposal Method:	R01 - Recycler
Tons:	0.0542
Year:	1996
Gepaid:	CAD981640386
TSD EPA ID:	CAD981397417
CA Waste Code:	211 - Halogenated solvents (chloroforms, methyl chloride, perchloroethylene, etc)
Disposal Method:	R01 - Recycler
Tons:	0.5256
Year:	1995
Gepaid:	CAD981640386
TSD EPA ID:	CAD981397417
CA Waste Code:	211 - Halogenated solvents (chloroforms, methyl chloride, perchloroethylene, etc)
Disposal Method:	R01 - Recycler
Tons:	0.5465
Year:	1987
Gepaid:	CAD981640386
TSD EPA ID:	CAD980737548
CA Waste Code:	211 - Halogenated solvents (chloroforms, methyl chloride, perchloroethylene, etc)
Disposal Method:	H01 - Transfer Station
Tons:	0.0975

Additional Info:

Year:	1996
Gen EPA ID:	CAD981640386
Shipment Date:	19960304
Creation Date:	10/16/1996 0:00:00
Receipt Date:	19960305
Manifest ID:	96027927
Trans EPA ID:	CAD981414386
Trans Name:	Not reported
Trans 2 EPA ID:	Not reported
Trans 2 Name:	Not reported
TSDF EPA ID:	CAD981397417

PALACE CLEANERS & TAILORS (Continued) **S113008578**

Trans Name:	Not reported
TSDF Alt EPA ID:	Not reported
TSDF Alt Name:	Not reported
Waste Code Description:	211 - Halogenated solvents (chloroform, methyl chloride, perchloroethylene, etc.
RCRA Code:	F002
Meth Code:	R01 - Recycler
Quantity Tons:	0.1042
Waste Quantity:	25
Quantity Unit:	G
Additional Code 1:	Not reported
Additional Code 2:	Not reported
Additional Code 3:	Not reported
Additional Code 4:	Not reported
Additional Code 5:	Not reported
Shipment Date:	19960304
Creation Date:	10/16/1996 0:00:00
Receipt Date:	19960305
Manifest ID:	96027927
Trans EPA ID:	CAD981414386
Trans Name:	Not reported
Trans 2 EPA ID:	Not reported
Trans 2 Name:	Not reported
TSDF EPA ID:	CAD981397417
Trans Name:	Not reported
TSDF Alt EPA ID:	Not reported
TSDF Alt Name:	Not reported
Waste Code Description:	211 - Halogenated solvents (chloroform, methyl chloride, perchloroethylene, etc.
RCRA Code:	F002
Meth Code:	R01 - Recycler
Quantity Tons:	0.4214
Waste Quantity:	0.5
Quantity Unit:	Y
Additional Code 1:	Not reported
Additional Code 2:	Not reported
Additional Code 3:	Not reported
Additional Code 4:	Not reported
Additional Code 5:	Not reported

Additional Info:

Year:	1995
Gen EPA ID:	CAD981640386
Shipment Date:	19950714
Creation Date:	4/3/1996 0:00:00
Receipt Date:	19950717
Manifest ID:	95597644
Trans EPA ID:	CAD981414386
Trans Name:	Not reported
Trans 2 EPA ID:	Not reported
Trans 2 Name:	Not reported
TSDF EPA ID:	CAD981397417
Trans Name:	Not reported
TSDF Alt EPA ID:	Not reported
TSDF Alt Name:	Not reported

PALACE CLEANERS & TAILORS (Continued) **S113008578**

Waste Code Description:	211 - Halogenated solvents (chloroform, methyl chloride, perchloroethylene, etc.
RCRA Code:	F002
Meth Code:	R01 - Recycler
Quantity Tons:	0
Waste Quantity:	0
Quantity Unit:	Y
Additional Code 1:	Not reported
Additional Code 2:	Not reported
Additional Code 3:	Not reported
Additional Code 4:	Not reported
Additional Code 5:	Not reported
Shipment Date:	19950714
Creation Date:	4/3/1996 0:00:00
Receipt Date:	19950717
Manifest ID:	95597644
Trans EPA ID:	CAD981414386
Trans Name:	Not reported
Trans 2 EPA ID:	Not reported
Trans 2 Name:	Not reported
TSDF EPA ID:	CAD981397417
Trans Name:	Not reported
TSDF Alt EPA ID:	Not reported
TSDF Alt Name:	Not reported
Waste Code Description:	211 - Halogenated solvents (chloroform, methyl chloride, perchloroethylene, etc.
RCRA Code:	F002
Meth Code:	R01 - Recycler
Quantity Tons:	0.1251
Waste Quantity:	30
Quantity Unit:	G
Additional Code 1:	Not reported
Additional Code 2:	Not reported
Additional Code 3:	Not reported
Additional Code 4:	Not reported
Additional Code 5:	Not reported
Shipment Date:	19950706
Creation Date:	4/3/1996 0:00:00
Receipt Date:	19950707
Manifest ID:	95596526
Trans EPA ID:	CAD981414386
Trans Name:	Not reported
Trans 2 EPA ID:	Not reported
Trans 2 Name:	Not reported
TSDF EPA ID:	CAD981397417
Trans Name:	Not reported
TSDF Alt EPA ID:	Not reported
TSDF Alt Name:	Not reported
Waste Code Description:	211 - Halogenated solvents (chloroform, methyl chloride, perchloroethylene, etc.
RCRA Code:	F002
Meth Code:	R01 - Recycler
Quantity Tons:	0.4214
Waste Quantity:	0.5
Quantity Unit:	Y

PALACE CLEANERS & TAILORS (Continued) **S113008578**

Additional Code 1:	Not reported
Additional Code 2:	Not reported
Additional Code 3:	Not reported
Additional Code 4:	Not reported
Additional Code 5:	Not reported
Shipment Date:	19950706
Creation Date:	4/3/1996 0:00:00
Receipt Date:	19950707
Manifest ID:	95596526
Trans EPA ID:	CAD981414386
Trans Name:	Not reported
Trans 2 EPA ID:	Not reported
Trans 2 Name:	Not reported
TSDF EPA ID:	CAD981397417
Trans Name:	Not reported
TSDF Alt EPA ID:	Not reported
TSDF Alt Name:	Not reported
Waste Code Description:	211 - Halogenated solvents (chloroform, methyl chloride, perchloroethylene, etc.
RCRA Code:	F002
Meth Code:	R01 - Recycler
Quantity Tons:	0
Waste Quantity:	0
Quantity Unit:	G
Additional Code 1:	Not reported
Additional Code 2:	Not reported
Additional Code 3:	Not reported
Additional Code 4:	Not reported
Additional Code 5:	Not reported

Additional Info:

Year:	1999
Gen EPA ID:	CAD981640386
Shipment Date:	19990810
Creation Date:	3/22/2000 0:00:00
Receipt Date:	19990812
Manifest ID:	99456958
Trans EPA ID:	CAD981414386
Trans Name:	Not reported
Trans 2 EPA ID:	Not reported
Trans 2 Name:	Not reported
TSDF EPA ID:	CAD981397417
Trans Name:	Not reported
TSDF Alt EPA ID:	CAD981397417
TSDF Alt Name:	Not reported
Waste Code Description:	211 - Halogenated solvents (chloroform, methyl chloride, perchloroethylene, etc.
RCRA Code:	F002
Meth Code:	R01 - Recycler
Quantity Tons:	0.0542
Waste Quantity:	13
Quantity Unit:	G
Additional Code 1:	Not reported
Additional Code 2:	Not reported
Additional Code 3:	Not reported

PALACE CLEANERS & TAILORS (Continued) **S113008578**

Additional Code 4:	Not reported
Additional Code 5:	Not reported
Shipment Date:	19990810
Creation Date:	3/22/2000 0:00:00
Receipt Date:	19990812
Manifest ID:	99456958
Trans EPA ID:	CAD981414386
Trans Name:	Not reported
Trans 2 EPA ID:	Not reported
Trans 2 Name:	Not reported
TSDF EPA ID:	CAD981397417
Trans Name:	Not reported
TSDF Alt EPA ID:	CAD981397417
TSDF Alt Name:	Not reported
Waste Code Description:	211 - Halogenated solvents (chloroform, methyl chloride, perchloroethylene, etc.
RCRA Code:	F002
Meth Code:	R01 - Recycler
Quantity Tons:	0
Waste Quantity:	0
Quantity Unit:	Not reported
Additional Code 1:	Not reported
Additional Code 2:	Not reported
Additional Code 3:	Not reported
Additional Code 4:	Not reported
Additional Code 5:	Not reported

Additional Info:

Year:	2005
Gen EPA ID:	CAD981640386
Shipment Date:	20050913
Creation Date:	6/22/2006 18:31:22
Receipt Date:	20050919
Manifest ID:	24408775
Trans EPA ID:	CAR000036921
Trans Name:	AFS
Trans 2 EPA ID:	CAD981375983
Trans 2 Name:	TECHNICHEM INC
TSDF EPA ID:	NVR000076158
Trans Name:	RESOLVENT INC
TSDF Alt EPA ID:	Not reported
TSDF Alt Name:	Not reported
Waste Code Description:	211 - Halogenated solvents (chloroform, methyl chloride, perchloroethylene, etc.
RCRA Code:	F002
Meth Code:	- Not reported
Quantity Tons:	Not reported
Waste Quantity:	Not reported
Quantity Unit:	Not reported
Additional Code 1:	Not reported
Additional Code 2:	Not reported
Additional Code 3:	Not reported
Additional Code 4:	Not reported
Additional Code 5:	Not reported

PALACE CLEANERS & TAILORS (Continued) **S113008578**

Shipment Date:	20050913
Creation Date:	6/22/2006 18:31:22
Receipt Date:	20050919
Manifest ID:	24408775
Trans EPA ID:	CAR000036921
Trans Name:	AFS
Trans 2 EPA ID:	CAD981375983
Trans 2 Name:	TECHNICHEM INC
TSDF EPA ID:	NVR000076158
Trans Name:	RESOLVENT INC
TSDF Alt EPA ID:	Not reported
TSDF Alt Name:	Not reported
Waste Code Description:	134 - Aqueous solution with <10% total organic residues
RCRA Code:	D039
Meth Code:	- Not reported
Quantity Tons:	Not reported
Waste Quantity:	Not reported
Quantity Unit:	Not reported
Additional Code 1:	Not reported
Additional Code 2:	Not reported
Additional Code 3:	Not reported
Additional Code 4:	Not reported
Additional Code 5:	Not reported

Shipment Date:	20050913
Creation Date:	6/22/2006 18:31:22
Receipt Date:	20050919
Manifest ID:	24408775
Trans EPA ID:	CAR000036921
Trans Name:	AFS
Trans 2 EPA ID:	CAD981375983
Trans 2 Name:	TECHNICHEM INC
TSDF EPA ID:	NVR000076158
Trans Name:	RESOLVENT INC
TSDF Alt EPA ID:	Not reported
TSDF Alt Name:	Not reported
Waste Code Description:	211 - Halogenated solvents (chloroform, methyl chloride, perchloroethylene, etc.
RCRA Code:	F002
Meth Code:	- Not reported
Quantity Tons:	0.1251
Waste Quantity:	30
Quantity Unit:	G
Additional Code 1:	Not reported
Additional Code 2:	Not reported
Additional Code 3:	Not reported
Additional Code 4:	Not reported
Additional Code 5:	Not reported

CERS:

Name:	PALACE CLEANERS
Address:	12307 S NORWALK BLVD
City,State,Zip:	NORWALK, CA 90650
Site ID:	55073
CERS ID:	10280668
CERS Description:	Chemical Storage Facilities

PALACE CLEANERS & TAILORS (Continued) **S113008578**

Violations:

Site ID:	55073
Site Name:	PALACE CLEANERS
Violation Date:	04-26-2018
Citation:	HSC 6.95 25507 - California Health and Safety Code, Chapter 6.95, Section(s) 25507
Violation Description:	Failure to adequately establish and implement a business plan when storing/handling a hazardous material at or above reportable quantities.
Violation Notes:	Returned to compliance on 10/19/2018. OBSERVATION: The business failed to establish and implement a business plan when handling hazardous materials at or above the reportable threshold quantities. Observed a Realstar KM503 dry cleaning machine with a total capacity of 126 gallons for solvent CORRECTIVE ACTION: Establish and implement a business plan for the facility. Submit documentation of correction to the unified program agency.
Violation Division:	Los Angeles County Fire Department
Violation Program:	HMRRP
Violation Source:	CERS

Site ID:	55073
Site Name:	PALACE CLEANERS
Violation Date:	04-26-2018
Citation:	22 CCR 12 66262.12 - California Code of Regulations, Title 22, Chapter 12, Section(s) 66262.12
Violation Description:	Failure to obtain an Identification Number prior to treating, storing, disposing of, transporting or offering for transportation any hazardous waste.
Violation Notes:	Returned to compliance on 11/08/2018. OBSERVATION: The generator has not obtained an active EPA ID number to manage hazardous waste. A hazardous waste generator shall not treat, store, dispose of, transport or offer for transportation, hazardous waste without an active EPA ID number. Observed an inactive EPA ID under the old ownership. New owner submitted an online request for a new EPA ID at the time of inspection. CORRECTIVE ACTION: Submit documentation to the CUPA demonstrating that you have obtained an EPA ID number.
Violation Division:	Los Angeles County Fire Department
Violation Program:	HW
Violation Source:	CERS

Site ID:	55073
Site Name:	PALACE CLEANERS
Violation Date:	04-26-2018
Citation:	HSC 6.5 25123.3(h)(1) - California Health and Safety Code, Chapter 6.5, Section(s) 25123.3(h)(1)
Violation Description:	Failure to send hazardous waste offsite for treatment, storage, or disposal within 180 days (or 270 days if waste is transported over 200 miles) for a generator who generates less than 1000 kilogram per month if all of the following conditions are met: (1) The quantity of hazardous waste accumulated onsite never exceeds 6,000 kilograms. (2) The generator complies with the requirements of 40 Code of Federal Regulations section 262.34(d), (e) and (f). (3) The generator does not hold acutely hazardous waste or extremely hazardous waste in an amount greater than one kilogram for more than 90 days.
Violation Notes:	Returned to compliance on 06/17/2019. OBSERVATION: A 30 gallon drum containing oily sludge stored by the back door of the facility with an accumulation dated 2011. New owner will contact licensed hazardous

PALACE CLEANERS & TAILORS (Continued) **S113008578**

	waste hauler to remove the drum. CORRECTIVE ACTION: Dispose of the oily sludge and submit a copy of the manifest/receipt to the CUPA.
Violation Division:	Los Angeles County Fire Department
Violation Program:	HW
Violation Source:	CERS
Site ID:	55073
Site Name:	PALACE CLEANERS
Violation Date:	04-28-2021
Citation:	HSC 6.95 25508.2 - California Health and Safety Code, Chapter 6.95, Section(s) 25508.2
Violation Description:	Failure to annually review and electronically certify that the business plan is complete and accurate on or before the annual due date.
Violation Notes:	Returned to compliance on 05/02/2021. OBSERVATION: The business failed to electronically submit and certify that the business plan is complete, accurate, and in compliance with EPCRA on or before the required due date. Observed last CERS submittal dated 3/31/20. CORRECTIVE ACTION: Electronically submit and certify that the business plan is complete, accurate, and in compliance with EPCRA on or before the required due date.
Violation Division:	Los Angeles County Fire Department
Violation Program:	HMRRP
Violation Source:	CERS
Site ID:	55073
Site Name:	PALACE CLEANERS
Violation Date:	08-24-2016
Citation:	22 CCR 12 66262.12 - California Code of Regulations, Title 22, Chapter 12, Section(s) 66262.12
Violation Description:	Failure to obtain an Identification Number prior to treating, storing, disposing of, transporting or offering for transportation any hazardous waste.
Violation Notes:	Returned to compliance on 09/23/2016. OBSERVATION: This facilityG s EPA ID number is inactive. A hazardous waste generator shall not treat, store, dispose of, transport or offer for transportation, hazardous waste without an EPA ID number. CORRECTIVE ACTION: Immediately contact DTSC and reactivate your EPA ID number and submit evidence to the cupa by 9/23/16. Operator completed a new application for EPA ID at the time of inspection.
Violation Division:	Los Angeles County Fire Department
Violation Program:	HW
Violation Source:	CERS

Evaluation:

Eval General Type:	Other/Unknown
Eval Date:	05-30-2018
Violations Found:	No
Eval Type:	Other, not routine, done by local agency
Eval Notes:	CERS review no submittal noted for new owner. Email sent to owner to follow up on outstanding violations.
Eval Division:	Los Angeles County Fire Department
Eval Program:	HMRRP
Eval Source:	CERS
Eval General Type:	Compliance Evaluation Inspection
Eval Date:	08-15-2013

PALACE CLEANERS & TAILORS (Continued) **S113008578**

Violations Found:	No
Eval Type:	Routine done by local agency
Eval Notes:	Not reported
Eval Division:	Los Angeles County Fire Department
Eval Program:	HMRRP
Eval Source:	CERS

Eval General Type:	Compliance Evaluation Inspection
Eval Date:	08-15-2013
Violations Found:	Yes
Eval Type:	Routine done by local agency
Eval Notes:	Inspected by T. Zehdar Consent given by Nicole Yi
Eval Division:	Los Angeles County Fire Department
Eval Program:	HMRRP
Eval Source:	CERS

Eval General Type:	Other/Unknown
Eval Date:	10-19-2018
Violations Found:	No
Eval Type:	Other, not routine, done by local agency
Eval Notes:	Spoke with Nicole, she stated that she has had a delay in obtaining her EIN number.
Eval Division:	Los Angeles County Fire Department
Eval Program:	HW
Eval Source:	CERS

Eval General Type:	Compliance Evaluation Inspection
Eval Date:	04-26-2018
Violations Found:	Yes
Eval Type:	Routine done by local agency
Eval Notes:	NICOLE KIM OWNER
Eval Division:	Los Angeles County Fire Department
Eval Program:	HMRRP
Eval Source:	CERS

Eval General Type:	Compliance Evaluation Inspection
Eval Date:	04-28-2021
Violations Found:	Yes
Eval Type:	Routine done by local agency
Eval Notes:	Nicole Kim, Owner
Eval Division:	Los Angeles County Fire Department
Eval Program:	HMRRP
Eval Source:	CERS

Eval General Type:	Other/Unknown
Eval Date:	01-04-2018
Violations Found:	No
Eval Type:	Other, not routine, done by local agency
Eval Notes:	Not reported
Eval Division:	Los Angeles County Fire Department
Eval Program:	HW
Eval Source:	CERS

Eval General Type:	Other/Unknown
Eval Date:	05-30-2018
Violations Found:	No
Eval Type:	Other, not routine, done by local agency

PALACE CLEANERS & TAILORS (Continued) **S113008578**

Eval Notes:	DTSC HWTS review no EPA ID for new owner noted. Email sent to owner to follow up on outstanding violations.
Eval Division:	Los Angeles County Fire Department
Eval Program:	HW
Eval Source:	CERS
Eval General Type:	Compliance Evaluation Inspection
Eval Date:	04-26-2018
Violations Found:	Yes
Eval Type:	Routine done by local agency
Eval Notes:	NICOLE KIM OWNE
Eval Division:	Los Angeles County Fire Department
Eval Program:	HW
Eval Source:	CERS
Eval General Type:	Compliance Evaluation Inspection
Eval Date:	04-28-2021
Violations Found:	No
Eval Type:	Routine done by local agency
Eval Notes:	Nicole Kim, Owner
Eval Division:	Los Angeles County Fire Department
Eval Program:	HW
Eval Source:	CERS
Eval General Type:	Compliance Evaluation Inspection
Eval Date:	08-15-2013
Violations Found:	No
Eval Type:	Routine done by local agency
Eval Notes:	Not reported
Eval Division:	Los Angeles County Fire Department
Eval Program:	HW
Eval Source:	CERS
Eval General Type:	Compliance Evaluation Inspection
Eval Date:	08-15-2013
Violations Found:	Yes
Eval Type:	Routine done by local agency
Eval Notes:	Inspected by T. Zehdar Consent given by Nicole Yi
Eval Division:	Los Angeles County Fire Department
Eval Program:	HW
Eval Source:	CERS
Eval General Type:	Other/Unknown
Eval Date:	10-19-2018
Violations Found:	No
Eval Type:	Other, not routine, done by local agency
Eval Notes:	Assisted owner with CERS submittal. NOV abated
Eval Division:	Los Angeles County Fire Department
Eval Program:	HMRRP
Eval Source:	CERS
Eval General Type:	Other/Unknown
Eval Date:	11-08-2018
Violations Found:	No
Eval Type:	Other, not routine, done by local agency
Eval Notes:	HWTS review revealed active EPA ID CAL000440550 Partial compliance Left message for Nicole @ (562) 868-4394 for status on remaining

PALACE CLEANERS & TAILORS (Continued) **S113008578**

	outstanding violation.
Eval Division:	Los Angeles County Fire Department
Eval Program:	HW
Eval Source:	CERS
Eval General Type:	Compliance Evaluation Inspection
Eval Date:	08-24-2016
Violations Found:	No
Eval Type:	Routine done by local agency
Eval Notes:	Nicole Yi, Owner's wife
Eval Division:	Los Angeles County Fire Department
Eval Program:	HMRRP
Eval Source:	CERS
Eval General Type:	Compliance Evaluation Inspection
Eval Date:	08-24-2016
Violations Found:	Yes
Eval Type:	Routine done by local agency
Eval Notes:	Nicole Yi, Owner's wife
Eval Division:	Los Angeles County Fire Department
Eval Program:	HW
Eval Source:	CERS

Affiliation:

Affiliation Type Desc:	Environmental Contact
Entity Name:	NICOLE KIM
Entity Title:	Not reported
Affiliation Address:	12307 S NORWALK BLVD
Affiliation City:	NORWALK
Affiliation State:	CA
Affiliation Country:	Not reported
Affiliation Zip:	90650
Affiliation Phone:	Not reported
Affiliation Type Desc:	Facility Mailing Address
Entity Name:	Mailing Address
Entity Title:	Not reported
Affiliation Address:	12307 S NORWALK BLVD
Affiliation City:	NORWALK
Affiliation State:	CA
Affiliation Country:	Not reported
Affiliation Zip:	90650
Affiliation Phone:	Not reported
Affiliation Type Desc:	Legal Owner
Entity Name:	NICOLE KIM
Entity Title:	Not reported
Affiliation Address:	12307 S NORWALK BLVD
Affiliation City:	NORWALK
Affiliation State:	CA
Affiliation Country:	United States
Affiliation Zip:	90650
Affiliation Phone:	(562) 714-3931
Affiliation Type Desc:	Operator
Entity Name:	NICOLE KIM
Entity Title:	Not reported

PALACE CLEANERS & TAILORS (Continued) **S113008578**

Affiliation Address:	Not reported
Affiliation City:	Not reported
Affiliation State:	Not reported
Affiliation Country:	Not reported
Affiliation Zip:	Not reported
Affiliation Phone:	(562) 714-3931

Affiliation Type Desc:	CUPA District
Entity Name:	Los Angeles County Fire
Entity Title:	Not reported
Affiliation Address:	5825 Rickenbacker Road
Affiliation City:	Commerce
Affiliation State:	CA
Affiliation Country:	Not reported
Affiliation Zip:	90040-3027
Affiliation Phone:	(323) 890-4000

Affiliation Type Desc:	Document Preparer
Entity Name:	Nicole Kim
Entity Title:	Not reported
Affiliation Address:	Not reported
Affiliation City:	Not reported
Affiliation State:	Not reported
Affiliation Country:	Not reported
Affiliation Zip:	Not reported
Affiliation Phone:	Not reported

Affiliation Type Desc:	Identification Signer
Entity Name:	NICOLE KIM
Entity Title:	OWNER
Affiliation Address:	Not reported
Affiliation City:	Not reported
Affiliation State:	Not reported
Affiliation Country:	Not reported
Affiliation Zip:	Not reported
Affiliation Phone:	Not reported

Affiliation Type Desc:	Parent Corporation
Entity Name:	PALACE CLEANERS
Entity Title:	Not reported
Affiliation Address:	Not reported
Affiliation City:	Not reported
Affiliation State:	Not reported
Affiliation Country:	Not reported
Affiliation Zip:	Not reported
Affiliation Phone:	Not reported

HWTS:

Name:	PALACE CLEANERS & TAILORS
Address:	12307 NORWALK BLVD
Address 2:	Not reported
City,State,Zip:	NORWALK, CA 906502039
EPA ID:	CAD981640386
Inactive Date:	06/30/2006
Create Date:	07/03/1987
Last Act Date:	05/25/2007

PALACE CLEANERS & TAILORS (Continued) **S113008578**

Mailing Name:	Not reported
Mailing Address:	12307 S NORWALK BLVD
Mailing Address 2:	Not reported
Mailing City,State,Zip:	NORWALK, CA 906502039
Owner Name:	SANG YI
Owner Address:	12307 S NORWALK BLVD
Owner Address 2:	Not reported
Owner City,State,Zip:	NORWALK, CA 906500000
Contact Name:	NICOLE YI
Contact Address:	12307 S NORWALK BLVD
Contact Address 2:	Not reported
City,State,Zip:	NORWALK, CA 906500000

NAICS:

EPA ID:	CAD981640386
Create Date:	2002-03-14 16:36:26.000
NAICS Code:	81232
NAICS Description:	Drycleaning and Laundry Services (except Coin-Operated)
Issued EPA ID Date:	1987-07-03 00:00:00
Inactive Date:	2006-06-30 10:14:52
Facility Name:	PALACE CLEANERS & TAILORS
Facility Address:	12307 NORWALK BLVD
Facility Address 2:	Not reported
Facility City:	NORWALK
Facility County:	Not reported
Facility State:	CA
Facility Zip:	906502039

J87 **99 CENTS ONLY STORE LLC** **RCRA NonGen / NLR** **1024848467**
NNW **12301 NORWALK BLVD** **CAL000404101**
1/8-1/4 **NORWALK, CA 90650**
0.197 mi.
1040 ft. **Site 3 of 4 in cluster J**

Relative:
Higher

Actual:
110 ft.

RCRA NonGen / NLR:

Date Form Received by Agency:	20150128
Handler Name:	99 CENTS ONLY STORE LLC
Handler Address:	12301 NORWALK BLVD
Handler City,State,Zip:	NORWALK, CA 90650
EPA ID:	CAL000404101
Contact Name:	EDGAR FLORES
Contact Address:	4000 UNION PACIFIC AVE
Contact City,State,Zip:	COMMERCE, CA 90023
Contact Telephone:	323-919-3290
Contact Fax:	323-729-3455
Contact Email:	EDGAR.FLORES@99ONLY.COM
Contact Title:	Not reported
EPA Region:	09
Land Type:	Not reported
Federal Waste Generator Description:	Not a generator, verified
Non-Notifier:	Not reported
Biennial Report Cycle:	Not reported
Accessibility:	Not reported
Active Site Indicator:	Handler Activities
State District Owner:	Not reported
State District:	Not reported
Mailing Address:	4000 UNION PACIFIC AVENUE

99 CENTS ONLY STORE LLC (Continued) **1024848467**

Mailing City,State,Zip:	COMMERCE, CA 90023
Owner Name:	99 CENTS ONLY STORES
Owner Type:	Other
Operator Name:	EDGAR FLORES
Operator Type:	Other
Short-Term Generator Activity:	No
Importer Activity:	No
Mixed Waste Generator:	No
Transporter Activity:	No
Transfer Facility Activity:	No
Recycler Activity with Storage:	No
Small Quantity On-Site Burner Exemption:	No
Smelting Melting and Refining Furnace Exemption:	No
Underground Injection Control:	No
Off-Site Waste Receipt:	No
Universal Waste Indicator:	Yes
Universal Waste Destination Facility:	Yes
Federal Universal Waste:	No
Active Site Fed-Reg Treatment Storage and Disposal Facility:	Not reported
Active Site Converter Treatment storage and Disposal Facility:	Not reported
Active Site State-Reg Treatment Storage and Disposal Facility:	Not reported
Active Site State-Reg Handler:	---
Federal Facility Indicator:	Not reported
Hazardous Secondary Material Indicator:	N
Sub-Part K Indicator:	Not reported
Commercial TSD Indicator:	No
Treatment Storage and Disposal Type:	Not reported
2018 GPRA Permit Baseline:	Not on the Baseline
2018 GPRA Renewals Baseline:	Not on the Baseline
Permit Renewals Workload Universe:	Not reported
Permit Workload Universe:	Not reported
Permit Progress Universe:	Not reported
Post-Closure Workload Universe:	Not reported
Closure Workload Universe:	Not reported
202 GPRA Corrective Action Baseline:	No
Corrective Action Workload Universe:	No
Subject to Corrective Action Universe:	No
Non-TSDFs Where RCRA CA has Been Imposed Universe:	No
TSDFs Potentially Subject to CA Under 3004 (u)/(v) Universe:	No
TSDFs Only Subject to CA under Discretionary Auth Universe:	No
Corrective Action Priority Ranking:	No NCAPS ranking
Environmental Control Indicator:	No
Institutional Control Indicator:	No
Human Exposure Controls Indicator:	N/A
Groundwater Controls Indicator:	N/A
Operating TSDF Universe:	Not reported
Full Enforcement Universe:	Not reported
Significant Non-Complier Universe:	No
Unaddressed Significant Non-Complier Universe:	No
Addressed Significant Non-Complier Universe:	No
Significant Non-Complier With a Compliance Schedule Universe:	No
Financial Assurance Required:	Not reported
Handler Date of Last Change:	20180906
Recognized Trader-Importer:	No
Recognized Trader-Exporter:	No
Importer of Spent Lead Acid Batteries:	No
Exporter of Spent Lead Acid Batteries:	No

99 CENTS ONLY STORE LLC (Continued) **1024848467**

Recycler Activity Without Storage: No
Manifest Broker: No
Sub-Part P Indicator: No

Handler - Owner Operator:
Owner/Operator Indicator: Owner
Owner/Operator Name: 99 CENTS ONLY STORES
Legal Status: Other
Date Became Current: Not reported
Date Ended Current: Not reported
Owner/Operator Address: 4000 UNION PACIFIC AVENUE
Owner/Operator City,State,Zip: COMMERCE, CA 90023
Owner/Operator Telephone: 323-980-8145
Owner/Operator Telephone Ext: Not reported
Owner/Operator Fax: Not reported
Owner/Operator Email: Not reported

Owner/Operator Indicator: Operator
Owner/Operator Name: EDGAR FLORES
Legal Status: Other
Date Became Current: Not reported
Date Ended Current: Not reported
Owner/Operator Address: 4000 UNION PACIFIC AVE
Owner/Operator City,State,Zip: COMMERCE, CA 90023
Owner/Operator Telephone: 323-919-3290
Owner/Operator Telephone Ext: Not reported
Owner/Operator Fax: Not reported
Owner/Operator Email: Not reported

Historic Generators:
Receive Date: 20150128
Handler Name: 99 CENTS ONLY STORE LLC
Federal Waste Generator Description: Not a generator, verified
State District Owner: Not reported
Large Quantity Handler of Universal Waste: No
Recognized Trader Importer: No
Recognized Trader Exporter: No
Spent Lead Acid Battery Importer: No
Spent Lead Acid Battery Exporter: No
Current Record: Yes
Non Storage Recycler Activity: Not reported
Electronic Manifest Broker: Not reported

List of NAICS Codes and Descriptions:
NAICS Code: 45299
NAICS Description: ALL OTHER GENERAL MERCHANDISE STORES

Facility Has Received Notices of Violations:
Violations: No Violations Found

Evaluation Action Summary:
Evaluations: No Evaluations Found

J88 NNW 1/8-1/4 0.197 mi. 1040 ft. | **PADDISON ASSOCIATES**
12301 NORWALK BLVD
NORWALK, CA 90650

Site 4 of 4 in cluster J

CERS HAZ WASTE
LOS ANGELES CO. HMS
CERS

S117541885
N/A

Relative: Higher

Actual: 110 ft.

CERS HAZ WASTE:

Name:	99 CENTS ONLY STORES #429
Address:	12301 NORWALK BLVD
City,State,Zip:	NORWALK, CA 90650
Site ID:	1838
CERS ID:	10616833
CERS Description:	Hazardous Waste Generator

LOS ANGELES CO. HMS:

Name:	PADDISON ASSOCIATES
Address:	12301 NORWALK BLVD
City,State,Zip:	NORWALK, CA 906502039
Region:	LA
Permit Category:	I
Facility Id:	017502-059253
Facility Type:	01
Facility Status:	Closed
Area:	1K
Permit Number:	000776296
Permit Status:	Closed

Name:	PADDISON ASSOCIATES
Address:	12301 NORWALK BLVD
City,State,Zip:	NORWALK, CA 906502039
Region:	LA
Permit Category:	I
Facility Id:	017502-059253
Facility Type:	01
Facility Status:	Closed
Area:	1K
Permit Number:	000776297
Permit Status:	Closed

CERS:

Name:	99 CENTS ONLY STORES #429
Address:	12301 NORWALK BLVD
City,State,Zip:	NORWALK, CA 90650
Site ID:	1838
CERS ID:	10616833
CERS Description:	Chemical Storage Facilities

Evaluation:

Eval General Type:	Compliance Evaluation Inspection
Eval Date:	09-22-2016
Violations Found:	No
Eval Type:	Routine done by local agency
Eval Notes:	Anthony Gutierrez, Store Manager
Eval Division:	Los Angeles County Fire Department
Eval Program:	HW
Eval Source:	CERS

Eval General Type:	Compliance Evaluation Inspection
Eval Date:	09-08-2020

PADDISON ASSOCIATES (Continued) **S117541885**

Violations Found:	No
Eval Type:	Routine done by local agency
Eval Notes:	LYNDA ABAN ASST MANAGER
Eval Division:	Los Angeles County Fire Department
Eval Program:	HMRRP
Eval Source:	CERS
Eval General Type:	Compliance Evaluation Inspection
Eval Date:	09-08-2020
Violations Found:	No
Eval Type:	Routine done by local agency
Eval Notes:	LYNDA ABAN ASST MANAGER
Eval Division:	Los Angeles County Fire Department
Eval Program:	HW
Eval Source:	CERS
Eval General Type:	Compliance Evaluation Inspection
Eval Date:	09-22-2016
Violations Found:	No
Eval Type:	Routine done by local agency
Eval Notes:	Anthony Gutierrez, Store Manager
Eval Division:	Los Angeles County Fire Department
Eval Program:	HMRRP
Eval Source:	CERS

Coordinates:

Site ID:	1838
Facility Name:	99 Cents Only Stores #429
Env Int Type Code:	HWG
Program ID:	10616833
Coord Name:	Not reported
Ref Point Type Desc:	Center of a facility or station.
Latitude:	33.919710
Longitude:	-118.073460

Affiliation:

Affiliation Type Desc:	Document Preparer
Entity Name:	Janelle Brown
Entity Title:	Not reported
Affiliation Address:	Not reported
Affiliation City:	Not reported
Affiliation State:	Not reported
Affiliation Country:	Not reported
Affiliation Zip:	Not reported
Affiliation Phone:	Not reported
Affiliation Type Desc:	Environmental Contact
Entity Name:	EDGAR FLORES
Entity Title:	Not reported
Affiliation Address:	4000 Union Pacific Avenue
Affiliation City:	Commerce
Affiliation State:	CA
Affiliation Country:	Not reported
Affiliation Zip:	90023
Affiliation Phone:	Not reported

PADDISON ASSOCIATES (Continued) **S117541885**

Affiliation Type Desc:	Facility Mailing Address
Entity Name:	Mailing Address
Entity Title:	Not reported
Affiliation Address:	4000 Union Pacific Avenue
Affiliation City:	Commerce
Affiliation State:	CA
Affiliation Country:	Not reported
Affiliation Zip:	90023
Affiliation Phone:	Not reported

Affiliation Type Desc:	CUPA District
Entity Name:	Los Angeles County Fire
Entity Title:	Not reported
Affiliation Address:	5825 Rickenbacker Road
Affiliation City:	Commerce
Affiliation State:	CA
Affiliation Country:	Not reported
Affiliation Zip:	90040-3027
Affiliation Phone:	(323) 890-4000

Affiliation Type Desc:	Legal Owner
Entity Name:	99 Cents Only Stores LLC
Entity Title:	Not reported
Affiliation Address:	4000 Union Pacific Avenue
Affiliation City:	Commerce
Affiliation State:	CA
Affiliation Country:	United States
Affiliation Zip:	90023
Affiliation Phone:	(323) 980-8145

Affiliation Type Desc:	Identification Signer
Entity Name:	Edgar Flores
Entity Title:	Compliance Manager
Affiliation Address:	Not reported
Affiliation City:	Not reported
Affiliation State:	Not reported
Affiliation Country:	Not reported
Affiliation Zip:	Not reported
Affiliation Phone:	Not reported

Affiliation Type Desc:	Operator
Entity Name:	99 Cents Only Stores LLC
Entity Title:	Not reported
Affiliation Address:	Not reported
Affiliation City:	Not reported
Affiliation State:	Not reported
Affiliation Country:	Not reported
Affiliation Zip:	Not reported
Affiliation Phone:	(562) 864-1112

Affiliation Type Desc:	Parent Corporation
Entity Name:	99 Cents Only Stores LLC
Entity Title:	Not reported
Affiliation Address:	Not reported
Affiliation City:	Not reported
Affiliation State:	Not reported
Affiliation Country:	Not reported

PADDISON ASSOCIATES (Continued) **S117541885**

Affiliation Zip:	Not reported
Affiliation Phone:	Not reported
Affiliation Type Desc:	Property Owner
Entity Name:	Paddison Associates c/o Duckett Wilson Development"
Entity Title:	Not reported
Affiliation Address:	11150 Santa Monica Blvd., Suite 760
Affiliation City:	Los Angeles
Affiliation State:	CA
Affiliation Country:	United States
Affiliation Zip:	90025
Affiliation Phone:	(310) 478-8757

M89 **CVS PHARMACY #16761** **RCRA-VSQG** **1018273935**
WNW **12051 IMPERIAL HWY STE B** **FINDS** **CAR000261487**
1/8-1/4 **NORWALK, CA 90650** **ECHO**
0.207 mi.
1093 ft. **Site 1 of 7 in cluster M**

Relative:
Higher
Actual:
108 ft.

RCRA-VSQG:

Date Form Received by Agency:		20160329
Handler Name:	CVS PHARMACY #16761	
Handler Address:		12051 IMPERIAL HWY STE B
Handler City,State,Zip:		NORWALK, CA 90650
EPA ID:		CAR000261487
Contact Name:		NICOLE WILKINSON
Contact Address:		ONE CVS DR MAIL CODE 2340
Contact City,State,Zip:		WOONSOCKET, RI 02895
Contact Telephone:		401-770-7132
Contact Fax:		Not reported
Contact Email:		NICOLE.WILKINSON@CVSHEALTH.COM
Contact Title:		SENIOR CORPORATE ENVIRONMENTAL MANAGER
EPA Region:		09
Land Type:		Private
Federal Waste Generator Description:		Conditionally Exempt Small Quantity Generator
Non-Notifier:		Not reported
Biennial Report Cycle:		Not reported
Accessibility:		Not reported
Active Site Indicator:		Handler Activities
State District Owner:		Not reported
State District:		Not reported
Mailing Address:		ONE CVS DRIVE
Mailing City,State,Zip:		WOONSOCKET, RI 02895
Owner Name:		TARGET CORPORATION
Owner Type:		Private
Operator Name:		GARFIELD BEACH CVS LLC
Operator Type:		Private
Short-Term Generator Activity:		No
Importer Activity:		No
Mixed Waste Generator:		No
Transporter Activity:		No
Transfer Facility Activity:		No
Recycler Activity with Storage:		No
Small Quantity On-Site Burner Exemption:		No
Smelting Melting and Refining Furnace Exemption:		No
Underground Injection Control:		No
Off-Site Waste Receipt:		No

CVS PHARMACY #16761 (Continued) **1018273935**

Universal Waste Indicator:	No
Universal Waste Destination Facility:	No
Federal Universal Waste:	No
Active Site Fed-Reg Treatment Storage and Disposal Facility:	Not reported
Active Site Converter Treatment storage and Disposal Facility:	Not reported
Active Site State-Reg Treatment Storage and Disposal Facility:	Not reported
Active Site State-Reg Handler:	---
Federal Facility Indicator:	Not reported
Hazardous Secondary Material Indicator:	NN
Sub-Part K Indicator:	Not reported
Commercial TSD Indicator:	No
Treatment Storage and Disposal Type:	Not reported
2018 GPRA Permit Baseline:	Not on the Baseline
2018 GPRA Renewals Baseline:	Not on the Baseline
Permit Renewals Workload Universe:	Not reported
Permit Workload Universe:	Not reported
Permit Progress Universe:	Not reported
Post-Closure Workload Universe:	Not reported
Closure Workload Universe:	Not reported
202 GPRA Corrective Action Baseline:	No
Corrective Action Workload Universe:	No
Subject to Corrective Action Universe:	No
Non-TSDFs Where RCRA CA has Been Imposed Universe:	No
TSDFs Potentially Subject to CA Under 3004 (u)/(v) Universe:	No
TSDFs Only Subject to CA under Discretionary Auth Universe:	No
Corrective Action Priority Ranking:	No NCAPS ranking
Environmental Control Indicator:	No
Institutional Control Indicator:	No
Human Exposure Controls Indicator:	N/A
Groundwater Controls Indicator:	N/A
Operating TSDF Universe:	Not reported
Full Enforcement Universe:	Not reported
Significant Non-Complier Universe:	No
Unaddressed Significant Non-Complier Universe:	No
Addressed Significant Non-Complier Universe:	No
Significant Non-Complier With a Compliance Schedule Universe:	No
Financial Assurance Required:	Not reported
Handler Date of Last Change:	20160429
Recognized Trader-Importer:	No
Recognized Trader-Exporter:	No
Importer of Spent Lead Acid Batteries:	No
Exporter of Spent Lead Acid Batteries:	No
Recycler Activity Without Storage:	Not reported
Manifest Broker:	Not reported
Sub-Part P Indicator:	No

Hazardous Waste Summary:

Waste Code:	D001
Waste Description:	IGNITABLE WASTE
Waste Code:	D002
Waste Description:	CORROSIVE WASTE
Waste Code:	D007
Waste Description:	CHROMIUM

CVS PHARMACY #16761 (Continued) **1018273935**

Waste Code: D009
Waste Description: MERCURY

Waste Code: D010
Waste Description: SELENIUM

Waste Code: D011
Waste Description: SILVER

Waste Code: D024
Waste Description: M-CRESOL

Waste Code: P001
Waste Description: 2H-1-BENZOPYRAN-2-ONE, 4-HYDROXY-3-(3-OXO-1-PHENYLBUTYL)-, & SALTS, WHEN PRESENT AT CONCENTRATIONS GREATER THAN 0.3% (OR) WARFARIN, & SALTS, WHEN PRESENT AT CONCENTRATIONS GREATER THAN 0.3%

Waste Code: U034
Waste Description: ACETALDEHYDE, TRICHLORO- (OR) CHLORAL

Waste Code: U044
Waste Description: CHLOROFORM (OR) METHANE, TRICHLORO-

Waste Code: U122
Waste Description: FORMALDEHYDE

Waste Code: U129
Waste Description: CYCLOHEXANE, 1,2,3,4,5,6-HEXACHLORO-, (1ALPHA, 2ALPHA, 3BETA, 4ALPHA, 5ALPHA, 6BETA)- (OR) LINDANE

Waste Code: U188
Waste Description: PHENOL

Waste Code: U201
Waste Description: 1,3-BENZENEDIOL (OR) RESORCINOL

Waste Code: U205
Waste Description: SELENIUM SULFIDE (OR) SELENIUM SULFIDE SES2 (R,T)

Handler - Owner Operator:

Owner/Operator Indicator:	Operator
Owner/Operator Name:	GARFIELD BEACH CVS LLC
Legal Status:	Private
Date Became Current:	20151216
Date Ended Current:	Not reported
Owner/Operator Address:	Not reported
Owner/Operator City,State,Zip:	Not reported
Owner/Operator Telephone:	Not reported
Owner/Operator Telephone Ext:	Not reported
Owner/Operator Fax:	Not reported
Owner/Operator Email:	Not reported

Owner/Operator Indicator:	Owner
Owner/Operator Name:	TARGET CORPORATION
Legal Status:	Private
Date Became Current:	20020724
Date Ended Current:	Not reported

CVS PHARMACY #16761 (Continued) **1018273935**

Owner/Operator Address: 1000 NICOLLET MALL
Owner/Operator City,State,Zip: MINNEAPOLIS, MN 55403
Owner/Operator Telephone: 612-304-6073
Owner/Operator Telephone Ext: Not reported
Owner/Operator Fax: Not reported
Owner/Operator Email: Not reported

Historic Generators:
Receive Date: 20160329
Handler Name: CVS PHARMACY #16761
Federal Waste Generator Description: Conditionally Exempt Small Quantity Generator
State District Owner: Not reported
Large Quantity Handler of Universal Waste: No
Recognized Trader Importer: No
Recognized Trader Exporter: No
Spent Lead Acid Battery Importer: No
Spent Lead Acid Battery Exporter: No
Current Record: Yes
Non Storage Recycler Activity: Not reported
Electronic Manifest Broker: Not reported

List of NAICS Codes and Descriptions:
NAICS Code: 446110
NAICS Description: PHARMACIES AND DRUG STORES

Facility Has Received Notices of Violations:
Violations: No Violations Found

Evaluation Action Summary:
Evaluations: No Evaluations Found

FINDS:
Registry ID: 110067712639

Click Here:

Environmental Interest/Information System:
RCRAInfo is a national information system that supports the Resource Conservation and Recovery Act (RCRA) program through the tracking of events and activities related to facilities that generate, transport, and treat, store, or dispose of hazardous waste. RCRAInfo allows RCRA program staff to track the notification, permit, compliance, and corrective action activities required under RCRA.

Click this hyperlink while viewing on your computer to access additional FINDS: detail in the EDR Site Report.

ECHO:
Envid: 1018273935
Registry ID: 110067712639
DFR URL: http://echo.epa.gov/detailed-facility-report?fid=110067712639
Name: CVS PHARMACY #16761
Address: 12051 IMPERIAL HWY STE B
City,State,Zip: NORWALK, CA 90650

M90 WNW 1/8-1/4 0.207 mi. 1093 ft. | **NORWALK**
12051 IMPERIAL HWY
NORWALK, CA 90650

Site 2 of 7 in cluster M

SWEEPS UST | **U001564877**
HIST UST | **N/A**

Relative: Higher

Actual: 108 ft.

SWEEPS UST:

Name:	MONTGOMERY WARD
Address:	12051 IMPERIAL HWY
City:	NORWALK
Status:	Active
Comp Number:	2633
Number:	9
Board Of Equalization:	Not reported
Referral Date:	06-30-89
Action Date:	Not reported
Created Date:	06-30-89
Owner Tank Id:	Not reported
SWRCB Tank Id:	Not reported
Tank Status:	Not reported
Capacity:	Not reported
Active Date:	Not reported
Tank Use:	Not reported
STG:	Not reported
Content:	Not reported
Number Of Tanks:	Not reported

HIST UST:

Name:	NORWALK
Address:	12051 IMPERIAL HWY
City,State,Zip:	NORWALK, CA 90650
File Number:	Not reported
URL:	Not reported
Region:	STATE
Facility ID:	00000007999
Facility Type:	Other
Other Type:	RETAIL DEPT. STORE
Contact Name:	WAYNE FREDENBURGH
Telephone:	2138680911
Owner Name:	MONTGOMERY WARD
Owner Address:	ONE MONTGOMERY WARD PLAZA
Owner City,St,Zip:	CHICAGO, IL 60671
Total Tanks:	0003
Tank Num:	001
Container Num:	2045
Year Installed:	1968
Tank Capacity:	00000000
Tank Used for:	WASTE
Type of Fuel:	WASTE OIL
Container Construction Thickness:	Not reported
Leak Detection:	Visual
Tank Num:	002
Container Num:	2-2045UL
Year Installed:	1968
Tank Capacity:	00010000
Tank Used for:	PRODUCT
Type of Fuel:	UNLEADED

NORWALK (Continued) **U001564877**

Container Construction Thickness: Not reported
Leak Detection: Visual, Stock Inventor

Tank Num: 003
Container Num: 1-2045R
Year Installed: 1968
Tank Capacity: 00010000
Tank Used for: PRODUCT
Type of Fuel: REGULAR
Container Construction Thickness: Not reported
Leak Detection: Visual, Stock Inventor

M91 WNW 1/8-1/4 0.207 mi. 1093 ft. **MONTGOMERY WARDS 12051 IMPERIAL HWY E NORWALK, CA 90650** **LUST Cortese CERS** **S102433961 N/A**

Site 3 of 7 in cluster M

Relative: Higher

Actual: 108 ft.

LUST:
Name: MONTGOMERY WARDS
Address: 12051 IMPERIAL HWY E
City,State,Zip: NORWALK, CA 90650
Lead Agency: LOS ANGELES COUNTY
Case Type: LUST Cleanup Site
Geo Track: http://geotracker.waterboards.ca.gov/profile_report.asp?global_id=T0603704599
Global Id: T0603704599
Latitude: 33.9171999
Longitude: -118.0758323
Status: Completed - Case Closed
Status Date: 02/04/1987
Case Worker: JOA
RB Case Number: R-02633
Local Agency: LOS ANGELES COUNTY
File Location: Not reported
Local Case Number: Not reported
Potential Media Affect: Soil
Potential Contaminants of Concern: Gasoline
Site History: Not reported

LUST:
Global Id: T0603704599
Contact Type: Local Agency Caseworker
Contact Name: JOHN AWUJO
Organization Name: LOS ANGELES COUNTY
Address: 900 S FREMONT AVE
City: ALHAMBRA
Email: jawujo@dpw.lacounty.gov
Phone Number: 6264583507

Global Id: T0603704599
Contact Type: Regional Board Caseworker
Contact Name: YUE RONG
Organization Name: LOS ANGELES RWQCB (REGION 4)
Address: 320 W. 4TH ST., SUITE 200
City: Los Angeles
Email: yrong@waterboards.ca.gov
Phone Number: Not reported

MONTGOMERY WARDS (Continued) **S102433961**

LUST:

Global Id:	T0603704599
Action Type:	Other
Date:	08/09/1985
Action:	Leak Reported
Global Id:	T0603704599
Action Type:	Other
Date:	08/09/1985
Action:	Leak Stopped
Global Id:	T0603704599
Action Type:	Other
Date:	08/09/1985
Action:	Leak Discovery

LUST:

Global Id:	T0603704599
Status:	Open - Case Begin Date
Status Date:	08/09/1985
Global Id:	T0603704599
Status:	Open - Site Assessment
Status Date:	08/09/1985
Global Id:	T0603704599
Status:	Completed - Case Closed
Status Date:	02/04/1987

LUST REG 4:

Region:	4
Regional Board:	04
County:	Los Angeles
Facility Id:	R-02633
Status:	Leak being confirmed
Substance:	Gasoline
Substance Quantity:	Not reported
Local Case No:	Not reported
Case Type:	Soil
Abatement Method Used at the Site:	Not reported
Global ID:	T0603704599
W Global ID:	Not reported
Staff:	UNK
Local Agency:	19000
Cross Street:	Not reported
Enforcement Type:	Not reported
Date Leak Discovered:	8/9/1985
Date Leak First Reported:	8/9/1985
Date Leak Record Entered:	12/31/1986
Date Confirmation Began:	8/9/1985
Date Leak Stopped:	8/9/1985
Date Case Last Changed on Database:	8/24/1987
Date the Case was Closed:	Not reported
How Leak Discovered:	Tank Closure
How Leak Stopped:	Not reported

MONTGOMERY WARDS (Continued) **S102433961**

Cause of Leak:	Spill
Leak Source:	UNK
Operator:	DZUBNER, MIKE
Water System:	Not reported
Well Name:	Not reported
Approx. Dist To Production Well (ft):	2305.0338177992619943746469084
Source of Cleanup Funding:	UNK
Preliminary Site Assessment Workplan Submitted:	Not reported
Preliminary Site Assessment Began:	Not reported
Pollution Characterization Began:	Not reported
Remediation Plan Submitted:	Not reported
Remedial Action Underway:	Not reported
Post Remedial Action Monitoring Began:	Not reported
Enforcement Action Date:	Not reported
Historical Max MTBE Date:	Not reported
Hist Max MTBE Conc in Groundwater:	Not reported
Hist Max MTBE Conc in Soil:	Not reported
Significant Interim Remedial Action Taken:	Not reported
GW Qualifier:	Not reported
Soil Qualifier:	Not reported
Organization:	Not reported
Owner Contact:	Not reported
Responsible Party:	MOBIL OIL COMPANY
RP Address:	612 SOUTH FLOWER STREET, LOS ANGELES, CA 90051
Program:	LUST
Lat/Long:	33.9172491 / -1
Local Agency Staff:	Not reported
Beneficial Use:	Not reported
Priority:	Not reported
Cleanup Fund Id:	Not reported
Suspended:	Not reported
Assigned Name:	Not reported
Summary:	OLD CASE #000180

CORTESE:

Name:	MONTGOMERY WARDS
Address:	12051 IMPERIAL HWY E
City,State,Zip:	NORWALK, CA 90650
Region:	CORTESE
Envirostor Id:	Not reported
Global ID:	T0603704599
Site/Facility Type:	LUST CLEANUP SITE
Cleanup Status:	COMPLETED - CASE CLOSED
Status Date:	Not reported
Site Code:	Not reported
Latitude:	Not reported
Longitude:	Not reported
Owner:	Not reported
Enf Type:	Not reported
Swat R:	Not reported
Flag:	active
Order No:	Not reported
Waste Discharge System No:	Not reported
Effective Date:	Not reported
Region 2:	Not reported
WID Id:	Not reported
Solid Waste Id No:	Not reported

MONTGOMERY WARDS (Continued) **S102433961**

Waste Management Uit Name: Not reported
File Name: Active Open

CERS:
Name: MONTGOMERY WARDS
Address: 12051 IMPERIAL HWY E
City,State,Zip: NORWALK, CA 90650
Site ID: 192632
CERS ID: T0603704599
CERS Description: Leaking Underground Storage Tank Cleanup Site

Affiliation:
Affiliation Type Desc: Regional Board Caseworker
Entity Name: YUE RONG - LOS ANGELES RWQCB (REGION 4)
Entity Title: Not reported
Affiliation Address: 320 W. 4TH ST., SUITE 200
Affiliation City: Los Angeles
Affiliation State: CA
Affiliation Country: Not reported
Affiliation Zip: Not reported
Affiliation Phone: Not reported

Affiliation Type Desc: Local Agency Caseworker
Entity Name: JOHN AWUJO - LOS ANGELES COUNTY
Entity Title: Not reported
Affiliation Address: 900 S FREMONT AVE
Affiliation City: ALHAMBRA
Affiliation State: CA
Affiliation Country: Not reported
Affiliation Zip: Not reported
Affiliation Phone: 6264583507

M92 **MONTGOMERY WARDS** **HIST CORTESE** **S103625520**
WNW **12051 IMPERIAL** **N/A**
1/8-1/4 **NORWALK, CA**
0.207 mi.
1093 ft. **Site 4 of 7 in cluster M**

Relative:
Higher

Actual:
108 ft.

HIST CORTESE:
edr_fname: MONTGOMERY WARDS
edr_fadd1: 12051 IMPERIAL
City,State,Zip: NORWALK, CA
Region: CORTESE
Facility County Code: 19
Reg By: LTNKA
Reg Id: R-02633

M93 WNW 1/8-1/4 0.207 mi. 1093 ft. | **NORWALK 12051 IMPERIAL HIGHWAY NORWALK, CA 90650** | **CERS HAZ WASTE HIST UST HAZNET CERS** | **S112842468 N/A**

Site 5 of 7 in cluster M

Relative: Higher

Actual: 108 ft.

CERS HAZ WASTE:

Name:	TARGET T1424
Address:	12051 IMPERIAL HWY
City,State,Zip:	NORWALK, CA 90650
Site ID:	73951
CERS ID:	10279393
CERS Description:	Hazardous Waste Generator

Name:	CVS PHARMACY #16761
Address:	12051 IMPERIAL HWY STE B
City,State,Zip:	NORWALK, CA 90650
Site ID:	368358
CERS ID:	10668712
CERS Description:	Hazardous Waste Generator

HIST UST:

Name:	NORWALK
Address:	12051 IMPERIAL HIGHWAY
City,State,Zip:	NORWALK, CA 90650
File Number:	00028092
URL:	http://geotracker.waterboards.ca.gov/ustpdfs/pdf/00028092.pdf
Region:	Not reported
Facility ID:	Not reported
Facility Type:	Not reported
Other Type:	Not reported
Contact Name:	Not reported
Telephone:	Not reported
Owner Name:	Not reported
Owner Address:	Not reported
Owner City,St,Zip:	Not reported
Total Tanks:	Not reported

Tank Num:	Not reported
Container Num:	Not reported
Year Installed:	Not reported
Tank Capacity:	Not reported
Tank Used for:	Not reported
Type of Fuel:	Not reported
Container Construction Thickness:	Not reported
Leak Detection:	Not reported

Click here for Geo Tracker PDF:

HAZNET:

Name:	TARGET #1424
Address:	12051 IMPERIAL HWY
Address 2:	Not reported
City,State,Zip:	NORWALK, CA 90650
Contact:	Steve Musser
Telephone:	8005872228
Mailing Name:	Not reported
Mailing Address:	PO BOX 111

NORWALK (Continued) **S112842468**

Year:	2013
Gepaid:	CAR000095273
TSD EPA ID:	CAD008364432
CA Waste Code:	-
Disposal Method:	H061 - Fuel Blending Prior To Energy Recovery At Another Site
Tons:	Not reported

Year:	2013
Gepaid:	CAR000095273
TSD EPA ID:	CAD008364432
CA Waste Code:	331 - Off-specification, aged or surplus organics
Disposal Method:	H061 - Fuel Blending Prior To Energy Recovery At Another Site
Tons:	0.07

Year:	2013
Gepaid:	CAR000095273
TSD EPA ID:	CAD008364432
CA Waste Code:	141 - Off-specification, aged or surplus inorganics
Disposal Method:	H141 - Storage, Bulking, And/Or Transfer Off Site--No Treatment/Reovery (H010-H129) Or (H131-H135)
Tons:	0.1105

Year:	2013
Gepaid:	CAR000095273
TSD EPA ID:	CAD008364432
CA Waste Code:	-
Disposal Method:	H141 - Storage, Bulking, And/Or Transfer Off Site--No Treatment/Reovery (H010-H129) Or (H131-H135)
Tons:	Not reported

Year:	2013
Gepaid:	CAR000095273
TSD EPA ID:	CAD008364432
CA Waste Code:	311 - Pharmaceutical waste
Disposal Method:	H141 - Storage, Bulking, And/Or Transfer Off Site--No Treatment/Reovery (H010-H129) Or (H131-H135)
Tons:	0.496

Year:	2013
Gepaid:	CAR000095273
TSD EPA ID:	CAD008364432
CA Waste Code:	181 - Other inorganic solid waste
Disposal Method:	H141 - Storage, Bulking, And/Or Transfer Off Site--No Treatment/Reovery (H010-H129) Or (H131-H135)
Tons:	0.004

Year:	2013
Gepaid:	CAR000095273
TSD EPA ID:	CAD008364432
CA Waste Code:	122 - Alkaline solution without metals pH >= 12.5
Disposal Method:	H141 - Storage, Bulking, And/Or Transfer Off Site--No Treatment/Reovery (H010-H129) Or (H131-H135)
Tons:	0.084

Year:	2013
Gepaid:	CAR000095273
TSD EPA ID:	CAD008364432

NORWALK (Continued) **S112842468**

CA Waste Code:	331 - Off-specification, aged or surplus organics
Disposal Method:	H141 - Storage, Bulking, And/Or Transfer Off Site--No Treatment/Reovery (H010-H129) Or (H131-H135)
Tons:	0.8045
Year:	2012
Gepaid:	CAR000095273
TSD EPA ID:	CAD008364432
CA Waste Code:	791 - Liquids with pH <= 2
Disposal Method:	H141 - Storage, Bulking, And/Or Transfer Off Site--No Treatment/Reovery (H010-H129) Or (H131-H135)
Tons:	0.0065
Year:	2012
Gepaid:	CAR000095273
TSD EPA ID:	CAD008364432
CA Waste Code:	331 - Off-specification, aged or surplus organics
Disposal Method:	H141 - Storage, Bulking, And/Or Transfer Off Site--No Treatment/Reovery (H010-H129) Or (H131-H135)
Tons:	0.0715

Click this hyperlink while viewing on your computer to access
24 additional CA HAZNET: record(s) in the EDR Site Report.

Additional Info:

Year:	2006
Gen EPA ID:	CAR000095273
Shipment Date:	20061214
Creation Date:	8/3/2007 18:30:13
Receipt Date:	20061221
Manifest ID:	000507585FLE
Trans EPA ID:	MAD039322250
Trans Name:	CLEAN HARBORS ENV SERVICES INC
Trans 2 EPA ID:	Not reported
Trans 2 Name:	Not reported
TSDF EPA ID:	CAD044429835
Trans Name:	CLEAN HARBORS WILMINGTON LLC
TSDF Alt EPA ID:	Not reported
TSDF Alt Name:	Not reported
Waste Code Description:	331 - Off-specification, aged, or surplus organics
RCRA Code:	D001
Meth Code:	H141 - Storage, Bulking, And/Or Transfer Off Site--No Treatment/Reovery (H010-H129) Or (H131-H135)
Quantity Tons:	0.025
Waste Quantity:	50
Quantity Unit:	P
Additional Code 1:	Not reported
Additional Code 2:	Not reported
Additional Code 3:	Not reported
Additional Code 4:	Not reported
Additional Code 5:	Not reported
Shipment Date:	20061214
Creation Date:	8/3/2007 18:30:13
Receipt Date:	20061221

NORWALK (Continued) **S112842468**

Manifest ID:	000507585FLE
Trans EPA ID:	MAD039322250
Trans Name:	CLEAN HARBORS ENV SERVICES INC
Trans 2 EPA ID:	Not reported
Trans 2 Name:	Not reported
TSDF EPA ID:	CAD044429835
Trans Name:	CLEAN HARBORS WILMINGTON LLC
TSDF Alt EPA ID:	Not reported
TSDF Alt Name:	Not reported
Waste Code Description:	331 - Off-specification, aged, or surplus organics
RCRA Code:	Not reported
Meth Code:	H141 - Storage, Bulking, And/Or Transfer Off Site--No Treatment/Reovery (H010-H129) Or (H131-H135)
Quantity Tons:	0.155
Waste Quantity:	310
Quantity Unit:	P
Additional Code 1:	Not reported
Additional Code 2:	Not reported
Additional Code 3:	Not reported
Additional Code 4:	Not reported
Additional Code 5:	Not reported
Shipment Date:	20061214
Creation Date:	8/3/2007 18:30:13
Receipt Date:	20061221
Manifest ID:	000507585FLE
Trans EPA ID:	MAD039322250
Trans Name:	CLEAN HARBORS ENV SERVICES INC
Trans 2 EPA ID:	Not reported
Trans 2 Name:	Not reported
TSDF EPA ID:	CAD044429835
Trans Name:	CLEAN HARBORS WILMINGTON LLC
TSDF Alt EPA ID:	Not reported
TSDF Alt Name:	Not reported
Waste Code Description:	331 - Off-specification, aged, or surplus organics
RCRA Code:	D001
Meth Code:	H141 - Storage, Bulking, And/Or Transfer Off Site--No Treatment/Reovery (H010-H129) Or (H131-H135)
Quantity Tons:	0.03
Waste Quantity:	60
Quantity Unit:	P
Additional Code 1:	Not reported
Additional Code 2:	Not reported
Additional Code 3:	Not reported
Additional Code 4:	Not reported
Additional Code 5:	Not reported
Shipment Date:	20061214
Creation Date:	8/3/2007 18:30:13
Receipt Date:	20061221
Manifest ID:	000507585FLE
Trans EPA ID:	MAD039322250
Trans Name:	CLEAN HARBORS ENV SERVICES INC
Trans 2 EPA ID:	Not reported
Trans 2 Name:	Not reported
TSDF EPA ID:	CAD044429835
Trans Name:	CLEAN HARBORS WILMINGTON LLC

NORWALK (Continued) **S112842468**

TSDF Alt EPA ID:	Not reported
TSDF Alt Name:	Not reported
Waste Code Description:	331 - Off-specification, aged, or surplus organics
RCRA Code:	D001
Meth Code:	H141 - Storage, Bulking, And/Or Transfer Off Site--No Treatment/Reovery (H010-H129) Or (H131-H135)
Quantity Tons:	0.085
Waste Quantity:	170
Quantity Unit:	P
Additional Code 1:	Not reported
Additional Code 2:	Not reported
Additional Code 3:	Not reported
Additional Code 4:	Not reported
Additional Code 5:	Not reported
Shipment Date:	20060501
Creation Date:	8/10/2006 18:36:07
Receipt Date:	20060512
Manifest ID:	25191671
Trans EPA ID:	MAD039322250
Trans Name:	CLEAN HARBORS ENV SERVICES INC
Trans 2 EPA ID:	NED986382133
Trans 2 Name:	SMITH SYSTEMS
TSDF EPA ID:	UTD981552177
Trans Name:	CLEAN HARBORS ARAGONITE LLC
TSDF Alt EPA ID:	Not reported
TSDF Alt Name:	Not reported
Waste Code Description:	331 - Off-specification, aged, or surplus organics
RCRA Code:	D001
Meth Code:	T03 - Treatment, Incineration
Quantity Tons:	0.005
Waste Quantity:	10
Quantity Unit:	P
Additional Code 1:	Not reported
Additional Code 2:	Not reported
Additional Code 3:	Not reported
Additional Code 4:	Not reported
Additional Code 5:	Not reported
Shipment Date:	20060501
Creation Date:	8/10/2006 18:36:07
Receipt Date:	20060512
Manifest ID:	25191671
Trans EPA ID:	MAD039322250
Trans Name:	CLEAN HARBORS ENV SERVICES INC
Trans 2 EPA ID:	NED986382133
Trans 2 Name:	SMITH SYSTEMS
TSDF EPA ID:	UTD981552177
Trans Name:	CLEAN HARBORS ARAGONITE LLC
TSDF Alt EPA ID:	Not reported
TSDF Alt Name:	Not reported
Waste Code Description:	331 - Off-specification, aged, or surplus organics
RCRA Code:	D001
Meth Code:	T03 - Treatment, Incineration
Quantity Tons:	0.05
Waste Quantity:	100
Quantity Unit:	P

NORWALK (Continued) **S112842468**

Additional Code 1:	Not reported
Additional Code 2:	Not reported
Additional Code 3:	Not reported
Additional Code 4:	Not reported
Additional Code 5:	Not reported
Shipment Date:	20060501
Creation Date:	8/10/2006 18:36:07
Receipt Date:	20060512
Manifest ID:	25191671
Trans EPA ID:	MAD039322250
Trans Name:	CLEAN HARBORS ENV SERVICES INC
Trans 2 EPA ID:	NED986382133
Trans 2 Name:	SMITH SYSTEMS
TSDF EPA ID:	UTD981552177
Trans Name:	CLEAN HARBORS ARAGONITE LLC
TSDF Alt EPA ID:	Not reported
TSDF Alt Name:	Not reported
Waste Code Description:	331 - Off-specification, aged, or surplus organics
RCRA Code:	D001
Meth Code:	T03 - Treatment, Incineration
Quantity Tons:	0.05
Waste Quantity:	100
Quantity Unit:	P
Additional Code 1:	Not reported
Additional Code 2:	Not reported
Additional Code 3:	Not reported
Additional Code 4:	Not reported
Additional Code 5:	Not reported
Shipment Date:	20060501
Creation Date:	8/10/2006 18:36:07
Receipt Date:	20060512
Manifest ID:	25191671
Trans EPA ID:	MAD039322250
Trans Name:	CLEAN HARBORS ENV SERVICES INC
Trans 2 EPA ID:	NED986382133
Trans 2 Name:	SMITH SYSTEMS
TSDF EPA ID:	UTD981552177
Trans Name:	CLEAN HARBORS ARAGONITE LLC
TSDF Alt EPA ID:	Not reported
TSDF Alt Name:	Not reported
Waste Code Description:	331 - Off-specification, aged, or surplus organics
RCRA Code:	D001
Meth Code:	T03 - Treatment, Incineration
Quantity Tons:	0.025
Waste Quantity:	50
Quantity Unit:	P
Additional Code 1:	Not reported
Additional Code 2:	Not reported
Additional Code 3:	Not reported
Additional Code 4:	Not reported
Additional Code 5:	Not reported

Additional Info:

Year:	2011
Gen EPA ID:	CAR000095273

NORWALK (Continued) **S112842468**

Shipment Date:	20111213
Creation Date:	12/3/2012 22:16:24
Receipt Date:	20111228
Manifest ID:	000456167WAS
Trans EPA ID:	IND058484114
Trans Name:	HERITAGE TRANSPORT LLC / SIGNAL HILL
Trans 2 EPA ID:	Not reported
Trans 2 Name:	Not reported
TSDF EPA ID:	AZD081705402
Trans Name:	HERITAGE ENVIRONMENTAL SERVICES
TSDF Alt EPA ID:	Not reported
TSDF Alt Name:	Not reported
Waste Code Description:	331 - Off-specification, aged, or surplus organics
RCRA Code:	D001
Meth Code:	H141 - Storage, Bulking, And/Or Transfer Off Site--No Treatment/Reovery (H010-H129) Or (H131-H135)
Quantity Tons:	0.005
Waste Quantity:	10
Quantity Unit:	P
Additional Code 1:	Not reported
Additional Code 2:	Not reported
Additional Code 3:	Not reported
Additional Code 4:	Not reported
Additional Code 5:	Not reported

Shipment Date:	20111213
Creation Date:	12/3/2012 22:16:24
Receipt Date:	20111228
Manifest ID:	000456167WAS
Trans EPA ID:	IND058484114
Trans Name:	HERITAGE TRANSPORT LLC / SIGNAL HILL
Trans 2 EPA ID:	Not reported
Trans 2 Name:	Not reported
TSDF EPA ID:	AZD081705402
Trans Name:	HERITAGE ENVIRONMENTAL SERVICES
TSDF Alt EPA ID:	Not reported
TSDF Alt Name:	Not reported
Waste Code Description:	331 - Off-specification, aged, or surplus organics
RCRA Code:	D001
Meth Code:	H141 - Storage, Bulking, And/Or Transfer Off Site--No Treatment/Reovery (H010-H129) Or (H131-H135)
Quantity Tons:	0.0235
Waste Quantity:	47
Quantity Unit:	P
Additional Code 1:	Not reported
Additional Code 2:	Not reported
Additional Code 3:	Not reported
Additional Code 4:	Not reported
Additional Code 5:	Not reported

Shipment Date:	20111213
Creation Date:	Not reported
Receipt Date:	Not reported
Manifest ID:	000456167WAS
Trans EPA ID:	IND058484114
Trans Name:	HERITAGE TRANSPORT LLC / SIGNAL HILL
Trans 2 EPA ID:	Not reported

NORWALK (Continued) **S112842468**

Trans 2 Name:	Not reported
TSDF EPA ID:	AZD081705402
Trans Name:	HERITAGE ENVIRONMENTAL SERVICES
TSDF Alt EPA ID:	Not reported
TSDF Alt Name:	Not reported
Waste Code Description:	331 - Off-specification, aged, or surplus organics
RCRA Code:	Not reported
Meth Code:	H141 - Storage, Bulking, And/Or Transfer Off Site--No Treatment/Reovery (H010-H129) Or (H131-H135)
Quantity Tons:	0.103
Waste Quantity:	206
Quantity Unit:	P
Additional Code 1:	Not reported
Additional Code 2:	Not reported
Additional Code 3:	Not reported
Additional Code 4:	Not reported
Additional Code 5:	Not reported
Shipment Date:	20111213
Creation Date:	Not reported
Receipt Date:	Not reported
Manifest ID:	000456167WAS
Trans EPA ID:	IND058484114
Trans Name:	HERITAGE TRANSPORT LLC / SIGNAL HILL
Trans 2 EPA ID:	Not reported
Trans 2 Name:	Not reported
TSDF EPA ID:	AZD081705402
Trans Name:	HERITAGE ENVIRONMENTAL SERVICES
TSDF Alt EPA ID:	Not reported
TSDF Alt Name:	Not reported
Waste Code Description:	- Not reported
RCRA Code:	Not reported
Meth Code:	H141 - Storage, Bulking, And/Or Transfer Off Site--No Treatment/Reovery (H010-H129) Or (H131-H135)
Quantity Tons:	0.0355
Waste Quantity:	71
Quantity Unit:	P
Additional Code 1:	Not reported
Additional Code 2:	Not reported
Additional Code 3:	Not reported
Additional Code 4:	Not reported
Additional Code 5:	Not reported
Shipment Date:	20111213
Creation Date:	Not reported
Receipt Date:	Not reported
Manifest ID:	000456167WAS
Trans EPA ID:	IND058484114
Trans Name:	HERITAGE TRANSPORT LLC / SIGNAL HILL
Trans 2 EPA ID:	Not reported
Trans 2 Name:	Not reported
TSDF EPA ID:	AZD081705402
Trans Name:	HERITAGE ENVIRONMENTAL SERVICES
TSDF Alt EPA ID:	Not reported
TSDF Alt Name:	Not reported
Waste Code Description:	123 - Unspecified alkaline solution
RCRA Code:	Not reported

NORWALK (Continued) **S112842468**

Meth Code:	H141 - Storage, Bulking, And/Or Transfer Off Site--No Treatment/Reovery (H010-H129) Or (H131-H135)
Quantity Tons:	0.011
Waste Quantity:	22
Quantity Unit:	P
Additional Code 1:	Not reported
Additional Code 2:	Not reported
Additional Code 3:	Not reported
Additional Code 4:	Not reported
Additional Code 5:	Not reported
Shipment Date:	20111213
Creation Date:	Not reported
Receipt Date:	Not reported
Manifest ID:	000456167WAS
Trans EPA ID:	IND058484114
Trans Name:	HERITAGE TRANSPORT LLC / SIGNAL HILL
Trans 2 EPA ID:	Not reported
Trans 2 Name:	Not reported
TSDF EPA ID:	AZD081705402
Trans Name:	HERITAGE ENVIRONMENTAL SERVICES
TSDF Alt EPA ID:	Not reported
TSDF Alt Name:	Not reported
Waste Code Description:	311 - Pharmaceutical waste
RCRA Code:	P075
Meth Code:	H141 - Storage, Bulking, And/Or Transfer Off Site--No Treatment/Reovery (H010-H129) Or (H131-H135)
Quantity Tons:	0.0005
Waste Quantity:	1
Quantity Unit:	P
Additional Code 1:	P001
Additional Code 2:	Not reported
Additional Code 3:	Not reported
Additional Code 4:	Not reported
Additional Code 5:	Not reported
Shipment Date:	20111213
Creation Date:	Not reported
Receipt Date:	Not reported
Manifest ID:	000456167WAS
Trans EPA ID:	IND058484114
Trans Name:	HERITAGE TRANSPORT LLC / SIGNAL HILL
Trans 2 EPA ID:	Not reported
Trans 2 Name:	Not reported
TSDF EPA ID:	AZD081705402
Trans Name:	HERITAGE ENVIRONMENTAL SERVICES
TSDF Alt EPA ID:	Not reported
TSDF Alt Name:	Not reported
Waste Code Description:	331 - Off-specification, aged, or surplus organics
RCRA Code:	U240
Meth Code:	H141 - Storage, Bulking, And/Or Transfer Off Site--No Treatment/Reovery (H010-H129) Or (H131-H135)
Quantity Tons:	0.0425
Waste Quantity:	85
Quantity Unit:	P
Additional Code 1:	D024
Additional Code 2:	D016

NORWALK (Continued) **S112842468**

Additional Code 3:	D010
Additional Code 4:	D008
Additional Code 5:	Not reported
Shipment Date:	20111213
Creation Date:	Not reported
Receipt Date:	Not reported
Manifest ID:	000456167WAS
Trans EPA ID:	IND058484114
Trans Name:	HERITAGE TRANSPORT LLC / SIGNAL HILL
Trans 2 EPA ID:	Not reported
Trans 2 Name:	Not reported
TSDF EPA ID:	AZD081705402
Trans Name:	HERITAGE ENVIRONMENTAL SERVICES
TSDF Alt EPA ID:	Not reported
TSDF Alt Name:	Not reported
Waste Code Description:	141 - Off-specification, aged, or surplus inorganics
RCRA Code:	D001
Meth Code:	H141 - Storage, Bulking, And/Or Transfer Off Site--No Treatment/Reovery (H010-H129) Or (H131-H135)
Quantity Tons:	0.016
Waste Quantity:	32
Quantity Unit:	P
Additional Code 1:	Not reported
Additional Code 2:	Not reported
Additional Code 3:	Not reported
Additional Code 4:	Not reported
Additional Code 5:	Not reported
Shipment Date:	20111213
Creation Date:	Not reported
Receipt Date:	Not reported
Manifest ID:	000456167WAS
Trans EPA ID:	IND058484114
Trans Name:	HERITAGE TRANSPORT LLC / SIGNAL HILL
Trans 2 EPA ID:	Not reported
Trans 2 Name:	Not reported
TSDF EPA ID:	AZD081705402
Trans Name:	HERITAGE ENVIRONMENTAL SERVICES
TSDF Alt EPA ID:	Not reported
TSDF Alt Name:	Not reported
Waste Code Description:	214 - Unspecified solvent mixture
RCRA Code:	D001
Meth Code:	H141 - Storage, Bulking, And/Or Transfer Off Site--No Treatment/Reovery (H010-H129) Or (H131-H135)
Quantity Tons:	0.0365
Waste Quantity:	73
Quantity Unit:	P
Additional Code 1:	Not reported
Additional Code 2:	Not reported
Additional Code 3:	Not reported
Additional Code 4:	Not reported
Additional Code 5:	Not reported
Shipment Date:	20111213
Creation Date:	Not reported
Receipt Date:	Not reported

NORWALK (Continued) **S112842468**

Manifest ID:	000456167WAS
Trans EPA ID:	IND058484114
Trans Name:	HERITAGE TRANSPORT LLC / SIGNAL HILL
Trans 2 EPA ID:	Not reported
Trans 2 Name:	Not reported
TSDF EPA ID:	AZD081705402
Trans Name:	HERITAGE ENVIRONMENTAL SERVICES
TSDF Alt EPA ID:	Not reported
TSDF Alt Name:	Not reported
Waste Code Description:	331 - Off-specification, aged, or surplus organics
RCRA Code:	Not reported
Meth Code:	H141 - Storage, Bulking, And/Or Transfer Off Site--No Treatment/Reovery (H010-H129) Or (H131-H135)
Quantity Tons:	0.103
Waste Quantity:	206
Quantity Unit:	P
Additional Code 1:	Not reported
Additional Code 2:	Not reported
Additional Code 3:	Not reported
Additional Code 4:	Not reported
Additional Code 5:	Not reported

Additional Info:

Year:	2013
Gen EPA ID:	CAR000095273
Shipment Date:	20131216
Creation Date:	Not reported
Receipt Date:	Not reported
Manifest ID:	000661104PSC
Trans EPA ID:	CAD008364432
Trans Name:	RHO CHEM LLC
Trans 2 EPA ID:	CAD983649880
Trans 2 Name:	PSC ENVIRONMENTAL SERVICES OF POMONA LP
TSDF EPA ID:	CAD008364432
Trans Name:	RHO CHEM LLC
TSDF Alt EPA ID:	Not reported
TSDF Alt Name:	Not reported
Waste Code Description:	343 - Unspecified organic liquid mixture
RCRA Code:	Not reported
Meth Code:	H141 - Storage, Bulking, And/Or Transfer Off Site--No Treatment/Reovery (H010-H129) Or (H131-H135)
Quantity Tons:	0.105
Waste Quantity:	210
Quantity Unit:	P
Additional Code 1:	Not reported
Additional Code 2:	Not reported
Additional Code 3:	Not reported
Additional Code 4:	Not reported
Additional Code 5:	Not reported
Shipment Date:	20131216
Creation Date:	2/7/2014 22:15:07
Receipt Date:	20131227
Manifest ID:	000661104PSC
Trans EPA ID:	CAD008364432
Trans Name:	RHO CHEM LLC

NORWALK (Continued) **S112842468**

Trans 2 EPA ID:	CAD983649880
Trans 2 Name:	PSC ENVIRONMENTAL SERVICES OF POMONA LP
TSDF EPA ID:	CAD008364432
Trans Name:	RHO CHEM LLC
TSDF Alt EPA ID:	Not reported
TSDF Alt Name:	Not reported
Waste Code Description:	141 - Off-specification, aged, or surplus inorganics
RCRA Code:	D002
Meth Code:	H141 - Storage, Bulking, And/Or Transfer Off Site--No Treatment/Reovery (H010-H129) Or (H131-H135)
Quantity Tons:	0.0145
Waste Quantity:	29
Quantity Unit:	P
Additional Code 1:	Not reported
Additional Code 2:	Not reported
Additional Code 3:	Not reported
Additional Code 4:	Not reported
Additional Code 5:	Not reported
Shipment Date:	20131216
Creation Date:	2/7/2014 22:15:07
Receipt Date:	20131227
Manifest ID:	000661104PSC
Trans EPA ID:	CAD008364432
Trans Name:	RHO CHEM LLC
Trans 2 EPA ID:	CAD983649880
Trans 2 Name:	PSC ENVIRONMENTAL SERVICES OF POMONA LP
TSDF EPA ID:	CAD008364432
Trans Name:	RHO CHEM LLC
TSDF Alt EPA ID:	Not reported
TSDF Alt Name:	Not reported
Waste Code Description:	141 - Off-specification, aged, or surplus inorganics
RCRA Code:	D001
Meth Code:	H141 - Storage, Bulking, And/Or Transfer Off Site--No Treatment/Reovery (H010-H129) Or (H131-H135)
Quantity Tons:	0.005
Waste Quantity:	10
Quantity Unit:	P
Additional Code 1:	Not reported
Additional Code 2:	Not reported
Additional Code 3:	Not reported
Additional Code 4:	Not reported
Additional Code 5:	Not reported
Shipment Date:	20131216
Creation Date:	2/7/2014 22:15:07
Receipt Date:	20131227
Manifest ID:	000661104PSC
Trans EPA ID:	CAD008364432
Trans Name:	RHO CHEM LLC
Trans 2 EPA ID:	CAD983649880
Trans 2 Name:	PSC ENVIRONMENTAL SERVICES OF POMONA LP
TSDF EPA ID:	CAD008364432
Trans Name:	RHO CHEM LLC
TSDF Alt EPA ID:	Not reported
TSDF Alt Name:	Not reported
Waste Code Description:	331 - Off-specification, aged, or surplus organics

NORWALK (Continued) **S112842468**

RCRA Code:	D018
Meth Code:	H061 - Fuel Blending Prior To Energy Recovery At Another Site
Quantity Tons:	0.0035
Waste Quantity:	7
Quantity Unit:	P
Additional Code 1:	D011
Additional Code 2:	D007
Additional Code 3:	D005
Additional Code 4:	D001
Additional Code 5:	Not reported
Shipment Date:	20131216
Creation Date:	2/7/2014 22:15:07
Receipt Date:	20131227
Manifest ID:	000661104PSC
Trans EPA ID:	CAD008364432
Trans Name:	RHO CHEM LLC
Trans 2 EPA ID:	CAD983649880
Trans 2 Name:	PSC ENVIRONMENTAL SERVICES OF POMONA LP
TSDF EPA ID:	CAD008364432
Trans Name:	RHO CHEM LLC
TSDF Alt EPA ID:	Not reported
TSDF Alt Name:	Not reported
Waste Code Description:	331 - Off-specification, aged, or surplus organics
RCRA Code:	D035
Meth Code:	H141 - Storage, Bulking, And/Or Transfer Off Site--No Treatment/Reovery (H010-H129) Or (H131-H135)
Quantity Tons:	0.0065
Waste Quantity:	13
Quantity Unit:	P
Additional Code 1:	D001
Additional Code 2:	Not reported
Additional Code 3:	Not reported
Additional Code 4:	Not reported
Additional Code 5:	Not reported
Shipment Date:	20131216
Creation Date:	Not reported
Receipt Date:	Not reported
Manifest ID:	000661104PSC
Trans EPA ID:	CAD008364432
Trans Name:	RHO CHEM LLC
Trans 2 EPA ID:	CAD983649880
Trans 2 Name:	PSC ENVIRONMENTAL SERVICES OF POMONA LP
TSDF EPA ID:	CAD008364432
Trans Name:	RHO CHEM LLC
TSDF Alt EPA ID:	Not reported
TSDF Alt Name:	Not reported
Waste Code Description:	181 - Other inorganic solid waste Organics
RCRA Code:	D009
Meth Code:	H141 - Storage, Bulking, And/Or Transfer Off Site--No Treatment/Reovery (H010-H129) Or (H131-H135)
Quantity Tons:	0.0025
Waste Quantity:	5
Quantity Unit:	P
Additional Code 1:	Not reported
Additional Code 2:	Not reported

NORWALK (Continued) **S112842468**

Additional Code 3:	Not reported
Additional Code 4:	Not reported
Additional Code 5:	Not reported
Shipment Date:	20131216
Creation Date:	Not reported
Receipt Date:	Not reported
Manifest ID:	000661104PSC
Trans EPA ID:	CAD008364432
Trans Name:	RHO CHEM LLC
Trans 2 EPA ID:	CAD983649880
Trans 2 Name:	PSC ENVIRONMENTAL SERVICES OF POMONA LP
TSDF EPA ID:	CAD008364432
Trans Name:	RHO CHEM LLC
TSDF Alt EPA ID:	Not reported
TSDF Alt Name:	Not reported
Waste Code Description:	331 - Off-specification, aged, or surplus organics
RCRA Code:	D001
Meth Code:	H141 - Storage, Bulking, And/Or Transfer Off Site--No Treatment/Reovery (H010-H129) Or (H131-H135)
Quantity Tons:	0.0025
Waste Quantity:	5
Quantity Unit:	P
Additional Code 1:	Not reported
Additional Code 2:	Not reported
Additional Code 3:	Not reported
Additional Code 4:	Not reported
Additional Code 5:	Not reported
Shipment Date:	20131206
Creation Date:	Not reported
Receipt Date:	Not reported
Manifest ID:	000651471PSC
Trans EPA ID:	CAD008364432
Trans Name:	RHO CHEM LLC
Trans 2 EPA ID:	CAD983649880
Trans 2 Name:	PSC ENVIRONMENTAL SERVICES OF POMONA LP
TSDF EPA ID:	CAD008364432
Trans Name:	RHO CHEM LLC
TSDF Alt EPA ID:	Not reported
TSDF Alt Name:	Not reported
Waste Code Description:	181 - Other inorganic solid waste Organics
RCRA Code:	Not reported
Meth Code:	H141 - Storage, Bulking, And/Or Transfer Off Site--No Treatment/Reovery (H010-H129) Or (H131-H135)
Quantity Tons:	0.0055
Waste Quantity:	11
Quantity Unit:	P
Additional Code 1:	Not reported
Additional Code 2:	Not reported
Additional Code 3:	Not reported
Additional Code 4:	Not reported
Additional Code 5:	Not reported
Shipment Date:	20131206
Creation Date:	Not reported
Receipt Date:	Not reported

NORWALK (Continued) **S112842468**

Manifest ID:	000651471PSC
Trans EPA ID:	CAD008364432
Trans Name:	RHO CHEM LLC
Trans 2 EPA ID:	CAD983649880
Trans 2 Name:	PSC ENVIRONMENTAL SERVICES OF POMONA LP
TSDF EPA ID:	CAD008364432
Trans Name:	RHO CHEM LLC
TSDF Alt EPA ID:	Not reported
TSDF Alt Name:	Not reported
Waste Code Description:	343 - Unspecified organic liquid mixture
RCRA Code:	Not reported
Meth Code:	H141 - Storage, Bulking, And/Or Transfer Off Site--No Treatment/Reovery (H010-H129) Or (H131-H135)
Quantity Tons:	0.1545
Waste Quantity:	309
Quantity Unit:	P
Additional Code 1:	Not reported
Additional Code 2:	Not reported
Additional Code 3:	Not reported
Additional Code 4:	Not reported
Additional Code 5:	Not reported
Shipment Date:	20131206
Creation Date:	3/1/2014 22:15:07
Receipt Date:	20131217
Manifest ID:	000651471PSC
Trans EPA ID:	CAD008364432
Trans Name:	RHO CHEM LLC
Trans 2 EPA ID:	CAD983649880
Trans 2 Name:	PSC ENVIRONMENTAL SERVICES OF POMONA LP
TSDF EPA ID:	CAD008364432
Trans Name:	RHO CHEM LLC
TSDF Alt EPA ID:	Not reported
TSDF Alt Name:	Not reported
Waste Code Description:	141 - Off-specification, aged, or surplus inorganics
RCRA Code:	D001
Meth Code:	H141 - Storage, Bulking, And/Or Transfer Off Site--No Treatment/Reovery (H010-H129) Or (H131-H135)
Quantity Tons:	0.007
Waste Quantity:	14
Quantity Unit:	P
Additional Code 1:	Not reported
Additional Code 2:	Not reported
Additional Code 3:	Not reported
Additional Code 4:	Not reported
Additional Code 5:	Not reported

Additional Info:

Year:	2003
Gen EPA ID:	CAR000095273
Shipment Date:	20031031
Creation Date:	8/9/2004 8:47:21
Receipt Date:	20031121
Manifest ID:	22766613
Trans EPA ID:	CAR000075424
Trans Name:	ENVIRO-GUARD

NORWALK (Continued) **S112842468**

Trans 2 EPA ID:	UTD981552425
Trans 2 Name:	SLT EXPRESS INC
TSDF EPA ID:	IND000646943
Trans Name:	POLLUTION CONTROL INDUSTRIES
TSDF Alt EPA ID:	Not reported
TSDF Alt Name:	Not reported
Waste Code Description:	331 - Off-specification, aged, or surplus organics
RCRA Code:	D001
Meth Code:	R01 - Recycler
Quantity Tons:	0.1
Waste Quantity:	200
Quantity Unit:	P
Additional Code 1:	Not reported
Additional Code 2:	Not reported
Additional Code 3:	Not reported
Additional Code 4:	Not reported
Additional Code 5:	Not reported
Shipment Date:	20031031
Creation Date:	8/9/2004 8:47:21
Receipt Date:	20031121
Manifest ID:	22766613
Trans EPA ID:	CAR000075424
Trans Name:	ENVIRO-GUARD
Trans 2 EPA ID:	UTD981552425
Trans 2 Name:	SLT EXPRESS INC
TSDF EPA ID:	IND000646943
Trans Name:	POLLUTION CONTROL INDUSTRIES
TSDF Alt EPA ID:	Not reported
TSDF Alt Name:	Not reported
Waste Code Description:	561 - Not reported
RCRA Code:	Not reported
Meth Code:	R01 - Recycler
Quantity Tons:	0.175
Waste Quantity:	350
Quantity Unit:	P
Additional Code 1:	Not reported
Additional Code 2:	Not reported
Additional Code 3:	Not reported
Additional Code 4:	Not reported
Additional Code 5:	Not reported
Shipment Date:	20031031
Creation Date:	8/9/2004 8:47:21
Receipt Date:	20031121
Manifest ID:	22766613
Trans EPA ID:	CAR000075424
Trans Name:	ENVIRO-GUARD
Trans 2 EPA ID:	UTD981552425
Trans 2 Name:	SLT EXPRESS INC
TSDF EPA ID:	IND000646943
Trans Name:	POLLUTION CONTROL INDUSTRIES
TSDF Alt EPA ID:	Not reported
TSDF Alt Name:	Not reported
Waste Code Description:	561 - Not reported
RCRA Code:	Not reported
Meth Code:	R01 - Recycler

NORWALK (Continued) **S112842468**

Quantity Tons:	0.3
Waste Quantity:	600
Quantity Unit:	P
Additional Code 1:	Not reported
Additional Code 2:	Not reported
Additional Code 3:	Not reported
Additional Code 4:	Not reported
Additional Code 5:	Not reported

Additional Info:

Year:	2009
Gen EPA ID:	CAR000095273
Shipment Date:	20100128
Creation Date:	Not reported
Receipt Date:	Not reported
Manifest ID:	000273693WAS
Trans EPA ID:	Not reported
Trans Name:	Not reported
Trans 2 EPA ID:	Not reported
Trans 2 Name:	Not reported
TSDF EPA ID:	Not reported
Trans Name:	Not reported
TSDF Alt EPA ID:	Not reported
TSDF Alt Name:	Not reported
Waste Code Description:	291 - Latex waste
RCRA Code:	Not reported
Meth Code:	H141 - Storage, Bulking, And/Or Transfer Off Site--No Treatment/Reovery (H010-H129) Or (H131-H135)
Quantity Tons:	0.0385
Waste Quantity:	77
Quantity Unit:	P
Additional Code 1:	Not reported
Additional Code 2:	Not reported
Additional Code 3:	Not reported
Additional Code 4:	Not reported
Additional Code 5:	Not reported
Shipment Date:	20100128
Creation Date:	Not reported
Receipt Date:	Not reported
Manifest ID:	000273693WAS
Trans EPA ID:	Not reported
Trans Name:	Not reported
Trans 2 EPA ID:	Not reported
Trans 2 Name:	Not reported
TSDF EPA ID:	Not reported
Trans Name:	Not reported
TSDF Alt EPA ID:	Not reported
TSDF Alt Name:	Not reported
Waste Code Description:	123 - Unspecified alkaline solution
RCRA Code:	D002
Meth Code:	H141 - Storage, Bulking, And/Or Transfer Off Site--No Treatment/Reovery (H010-H129) Or (H131-H135)
Quantity Tons:	0.002
Waste Quantity:	4
Quantity Unit:	P

NORWALK (Continued) **S112842468**

Additional Code 1:	Not reported
Additional Code 2:	Not reported
Additional Code 3:	Not reported
Additional Code 4:	Not reported
Additional Code 5:	Not reported
Shipment Date:	20100128
Creation Date:	Not reported
Receipt Date:	Not reported
Manifest ID:	000273693WAS
Trans EPA ID:	Not reported
Trans Name:	Not reported
Trans 2 EPA ID:	Not reported
Trans 2 Name:	Not reported
TSDF EPA ID:	Not reported
Trans Name:	Not reported
TSDF Alt EPA ID:	Not reported
TSDF Alt Name:	Not reported
Waste Code Description:	- Not reported
RCRA Code:	Not reported
Meth Code:	H141 - Storage, Bulking, And/Or Transfer Off Site--No Treatment/Reovery (H010-H129) Or (H131-H135)
Quantity Tons:	0.0175
Waste Quantity:	35
Quantity Unit:	P
Additional Code 1:	Not reported
Additional Code 2:	Not reported
Additional Code 3:	Not reported
Additional Code 4:	Not reported
Additional Code 5:	Not reported
Shipment Date:	20100128
Creation Date:	Not reported
Receipt Date:	Not reported
Manifest ID:	000273693WAS
Trans EPA ID:	Not reported
Trans Name:	Not reported
Trans 2 EPA ID:	Not reported
Trans 2 Name:	Not reported
TSDF EPA ID:	Not reported
Trans Name:	Not reported
TSDF Alt EPA ID:	Not reported
TSDF Alt Name:	Not reported
Waste Code Description:	123 - Unspecified alkaline solution
RCRA Code:	Not reported
Meth Code:	H141 - Storage, Bulking, And/Or Transfer Off Site--No Treatment/Reovery (H010-H129) Or (H131-H135)
Quantity Tons:	0.007
Waste Quantity:	14
Quantity Unit:	P
Additional Code 1:	Not reported
Additional Code 2:	Not reported
Additional Code 3:	Not reported
Additional Code 4:	Not reported
Additional Code 5:	Not reported
Shipment Date:	20100128

NORWALK (Continued) **S112842468**

Creation Date:	Not reported
Receipt Date:	Not reported
Manifest ID:	000273693WAS
Trans EPA ID:	Not reported
Trans Name:	Not reported
Trans 2 EPA ID:	Not reported
Trans 2 Name:	Not reported
TSDF EPA ID:	Not reported
Trans Name:	Not reported
TSDF Alt EPA ID:	Not reported
TSDF Alt Name:	Not reported
Waste Code Description:	331 - Off-specification, aged, or surplus organics
RCRA Code:	U240
Meth Code:	H141 - Storage, Bulking, And/Or Transfer Off Site--No Treatment/Reovery (H010-H129) Or (H131-H135)
Quantity Tons:	0.002
Waste Quantity:	4
Quantity Unit:	P
Additional Code 1:	D024
Additional Code 2:	D016
Additional Code 3:	D010
Additional Code 4:	D008
Additional Code 5:	Not reported
Shipment Date:	20100128
Creation Date:	Not reported
Receipt Date:	Not reported
Manifest ID:	000273693WAS
Trans EPA ID:	Not reported
Trans Name:	Not reported
Trans 2 EPA ID:	Not reported
Trans 2 Name:	Not reported
TSDF EPA ID:	Not reported
Trans Name:	Not reported
TSDF Alt EPA ID:	Not reported
TSDF Alt Name:	Not reported
Waste Code Description:	141 - Off-specification, aged, or surplus inorganics
RCRA Code:	D001
Meth Code:	H141 - Storage, Bulking, And/Or Transfer Off Site--No Treatment/Reovery (H010-H129) Or (H131-H135)
Quantity Tons:	0.0025
Waste Quantity:	5
Quantity Unit:	P
Additional Code 1:	Not reported
Additional Code 2:	Not reported
Additional Code 3:	Not reported
Additional Code 4:	Not reported
Additional Code 5:	Not reported
Shipment Date:	20100128
Creation Date:	Not reported
Receipt Date:	Not reported
Manifest ID:	000273693WAS
Trans EPA ID:	Not reported
Trans Name:	Not reported
Trans 2 EPA ID:	Not reported
Trans 2 Name:	Not reported

NORWALK (Continued) **S112842468**

TSDF EPA ID:	Not reported
Trans Name:	Not reported
TSDF Alt EPA ID:	Not reported
TSDF Alt Name:	Not reported
Waste Code Description:	123 - Unspecified alkaline solution
RCRA Code:	Not reported
Meth Code:	H141 - Storage, Bulking, And/Or Transfer Off Site--No Treatment/Reovery (H010-H129) Or (H131-H135)
Quantity Tons:	0.007
Waste Quantity:	14
Quantity Unit:	P
Additional Code 1:	Not reported
Additional Code 2:	Not reported
Additional Code 3:	Not reported
Additional Code 4:	Not reported
Additional Code 5:	Not reported
Shipment Date:	20100128
Creation Date:	Not reported
Receipt Date:	Not reported
Manifest ID:	000273693WAS
Trans EPA ID:	Not reported
Trans Name:	Not reported
Trans 2 EPA ID:	Not reported
Trans 2 Name:	Not reported
TSDF EPA ID:	Not reported
Trans Name:	Not reported
TSDF Alt EPA ID:	Not reported
TSDF Alt Name:	Not reported
Waste Code Description:	291 - Latex waste
RCRA Code:	Not reported
Meth Code:	H141 - Storage, Bulking, And/Or Transfer Off Site--No Treatment/Reovery (H010-H129) Or (H131-H135)
Quantity Tons:	0.0385
Waste Quantity:	77
Quantity Unit:	P
Additional Code 1:	Not reported
Additional Code 2:	Not reported
Additional Code 3:	Not reported
Additional Code 4:	Not reported
Additional Code 5:	Not reported
Shipment Date:	20100128
Creation Date:	Not reported
Receipt Date:	Not reported
Manifest ID:	000273693WAS
Trans EPA ID:	Not reported
Trans Name:	Not reported
Trans 2 EPA ID:	Not reported
Trans 2 Name:	Not reported
TSDF EPA ID:	Not reported
Trans Name:	Not reported
TSDF Alt EPA ID:	Not reported
TSDF Alt Name:	Not reported
Waste Code Description:	123 - Unspecified alkaline solution
RCRA Code:	D002
Meth Code:	H141 - Storage, Bulking, And/Or Transfer Off Site--No

NORWALK (Continued) **S112842468**

	Treatment/Reovery (H010-H129) Or (H131-H135)
Quantity Tons:	0.002
Waste Quantity:	4
Quantity Unit:	P
Additional Code 1:	Not reported
Additional Code 2:	Not reported
Additional Code 3:	Not reported
Additional Code 4:	Not reported
Additional Code 5:	Not reported
Shipment Date:	20100128
Creation Date:	Not reported
Receipt Date:	Not reported
Manifest ID:	000273693WAS
Trans EPA ID:	Not reported
Trans Name:	Not reported
Trans 2 EPA ID:	Not reported
Trans 2 Name:	Not reported
TSDF EPA ID:	Not reported
Trans Name:	Not reported
TSDF Alt EPA ID:	Not reported
TSDF Alt Name:	Not reported
Waste Code Description:	- Not reported
RCRA Code:	Not reported
Meth Code:	H141 - Storage, Bulking, And/Or Transfer Off Site--No Treatment/Reovery (H010-H129) Or (H131-H135)
Quantity Tons:	0.0175
Waste Quantity:	35
Quantity Unit:	P
Additional Code 1:	Not reported
Additional Code 2:	Not reported
Additional Code 3:	Not reported
Additional Code 4:	Not reported
Additional Code 5:	Not reported

Additional Info:

Year:	2010
Gen EPA ID:	CAR000095273
Shipment Date:	20101214
Creation Date:	5/24/2011 18:30:28
Receipt Date:	20110105
Manifest ID:	000366111WAS
Trans EPA ID:	IND058484114
Trans Name:	HERITAGE TRANSPORT LLC / SIGNAL HILL
Trans 2 EPA ID:	OKD981588791
Trans 2 Name:	TRIAD TRANSPORT
TSDF EPA ID:	AZD081705402
Trans Name:	HERITAGE ENVIRONMENTAL SERVICES LLC
TSDF Alt EPA ID:	Not reported
TSDF Alt Name:	Not reported
Waste Code Description:	331 - Off-specification, aged, or surplus organics
RCRA Code:	D001
Meth Code:	H141 - Storage, Bulking, And/Or Transfer Off Site--No Treatment/Reovery (H010-H129) Or (H131-H135)
Quantity Tons:	0.02
Waste Quantity:	40

NORWALK (Continued) **S112842468**

Quantity Unit:	P
Additional Code 1:	Not reported
Additional Code 2:	Not reported
Additional Code 3:	Not reported
Additional Code 4:	Not reported
Additional Code 5:	Not reported
Shipment Date:	20101214
Creation Date:	Not reported
Receipt Date:	Not reported
Manifest ID:	000366111WAS
Trans EPA ID:	IND058484114
Trans Name:	HERITAGE TRANSPORT LLC / SIGNAL HILL
Trans 2 EPA ID:	OKD981588791
Trans 2 Name:	TRIAD TRANSPORT
TSDF EPA ID:	AZD081705402
Trans Name:	HERITAGE ENVIRONMENTAL SERVICES LLC
TSDF Alt EPA ID:	Not reported
TSDF Alt Name:	Not reported
Waste Code Description:	123 - Unspecified alkaline solution
RCRA Code:	D002
Meth Code:	H141 - Storage, Bulking, And/Or Transfer Off Site--No Treatment/Reovery (H010-H129) Or (H131-H135)
Quantity Tons:	0.0065
Waste Quantity:	13
Quantity Unit:	P
Additional Code 1:	Not reported
Additional Code 2:	Not reported
Additional Code 3:	Not reported
Additional Code 4:	Not reported
Additional Code 5:	Not reported
Shipment Date:	20101214
Creation Date:	Not reported
Receipt Date:	Not reported
Manifest ID:	000366111WAS
Trans EPA ID:	IND058484114
Trans Name:	HERITAGE TRANSPORT LLC / SIGNAL HILL
Trans 2 EPA ID:	OKD981588791
Trans 2 Name:	TRIAD TRANSPORT
TSDF EPA ID:	AZD081705402
Trans Name:	HERITAGE ENVIRONMENTAL SERVICES LLC
TSDF Alt EPA ID:	Not reported
TSDF Alt Name:	Not reported
Waste Code Description:	214 - Unspecified solvent mixture
RCRA Code:	D001
Meth Code:	H141 - Storage, Bulking, And/Or Transfer Off Site--No Treatment/Reovery (H010-H129) Or (H131-H135)
Quantity Tons:	0.016
Waste Quantity:	32
Quantity Unit:	P
Additional Code 1:	Not reported
Additional Code 2:	Not reported
Additional Code 3:	Not reported
Additional Code 4:	Not reported
Additional Code 5:	Not reported

NORWALK (Continued) **S112842468**

Shipment Date:	20101214
Creation Date:	Not reported
Receipt Date:	Not reported
Manifest ID:	000366111WAS
Trans EPA ID:	IND058484114
Trans Name:	HERITAGE TRANSPORT LLC / SIGNAL HILL
Trans 2 EPA ID:	OKD981588791
Trans 2 Name:	TRIAD TRANSPORT
TSDF EPA ID:	AZD081705402
Trans Name:	HERITAGE ENVIRONMENTAL SERVICES LLC
TSDF Alt EPA ID:	Not reported
TSDF Alt Name:	Not reported
Waste Code Description:	141 - Off-specification, aged, or surplus inorganics
RCRA Code:	D001
Meth Code:	H141 - Storage, Bulking, And/Or Transfer Off Site--No Treatment/Reovery (H010-H129) Or (H131-H135)
Quantity Tons:	0.0125
Waste Quantity:	25
Quantity Unit:	P
Additional Code 1:	Not reported
Additional Code 2:	Not reported
Additional Code 3:	Not reported
Additional Code 4:	Not reported
Additional Code 5:	Not reported

Shipment Date:	20101214
Creation Date:	Not reported
Receipt Date:	Not reported
Manifest ID:	000366111WAS
Trans EPA ID:	IND058484114
Trans Name:	HERITAGE TRANSPORT LLC / SIGNAL HILL
Trans 2 EPA ID:	OKD981588791
Trans 2 Name:	TRIAD TRANSPORT
TSDF EPA ID:	AZD081705402
Trans Name:	HERITAGE ENVIRONMENTAL SERVICES LLC
TSDF Alt EPA ID:	Not reported
TSDF Alt Name:	Not reported
Waste Code Description:	331 - Off-specification, aged, or surplus organics
RCRA Code:	U240
Meth Code:	H141 - Storage, Bulking, And/Or Transfer Off Site--No Treatment/Reovery (H010-H129) Or (H131-H135)
Quantity Tons:	0.0795
Waste Quantity:	159
Quantity Unit:	P
Additional Code 1:	D024
Additional Code 2:	D016
Additional Code 3:	D010
Additional Code 4:	D008
Additional Code 5:	Not reported

Shipment Date:	20101214
Creation Date:	Not reported
Receipt Date:	Not reported
Manifest ID:	000366111WAS
Trans EPA ID:	IND058484114
Trans Name:	HERITAGE TRANSPORT LLC / SIGNAL HILL
Trans 2 EPA ID:	OKD981588791

NORWALK (Continued) **S112842468**

Trans 2 Name:	TRIAD TRANSPORT
TSDF EPA ID:	AZD081705402
Trans Name:	HERITAGE ENVIRONMENTAL SERVICES LLC
TSDF Alt EPA ID:	Not reported
TSDF Alt Name:	Not reported
Waste Code Description:	311 - Pharmaceutical waste
RCRA Code:	P075
Meth Code:	H141 - Storage, Bulking, And/Or Transfer Off Site--No Treatment/Reovery (H010-H129) Or (H131-H135)
Quantity Tons:	0.0005
Waste Quantity:	1
Quantity Unit:	P
Additional Code 1:	P046
Additional Code 2:	P001
Additional Code 3:	Not reported
Additional Code 4:	Not reported
Additional Code 5:	Not reported
Shipment Date:	20101214
Creation Date:	Not reported
Receipt Date:	Not reported
Manifest ID:	000366111WAS
Trans EPA ID:	IND058484114
Trans Name:	HERITAGE TRANSPORT LLC / SIGNAL HILL
Trans 2 EPA ID:	OKD981588791
Trans 2 Name:	TRIAD TRANSPORT
TSDF EPA ID:	AZD081705402
Trans Name:	HERITAGE ENVIRONMENTAL SERVICES LLC
TSDF Alt EPA ID:	Not reported
TSDF Alt Name:	Not reported
Waste Code Description:	123 - Unspecified alkaline solution
RCRA Code:	Not reported
Meth Code:	H141 - Storage, Bulking, And/Or Transfer Off Site--No Treatment/Reovery (H010-H129) Or (H131-H135)
Quantity Tons:	0.0085
Waste Quantity:	17
Quantity Unit:	P
Additional Code 1:	Not reported
Additional Code 2:	Not reported
Additional Code 3:	Not reported
Additional Code 4:	Not reported
Additional Code 5:	Not reported
Shipment Date:	20101214
Creation Date:	Not reported
Receipt Date:	Not reported
Manifest ID:	000366111WAS
Trans EPA ID:	IND058484114
Trans Name:	HERITAGE TRANSPORT LLC / SIGNAL HILL
Trans 2 EPA ID:	OKD981588791
Trans 2 Name:	TRIAD TRANSPORT
TSDF EPA ID:	AZD081705402
Trans Name:	HERITAGE ENVIRONMENTAL SERVICES LLC
TSDF Alt EPA ID:	Not reported
TSDF Alt Name:	Not reported
Waste Code Description:	- Not reported
RCRA Code:	Not reported

NORWALK (Continued) **S112842468**

Meth Code:	H141 - Storage, Bulking, And/Or Transfer Off Site--No Treatment/Reovery (H010-H129) Or (H131-H135)
Quantity Tons:	0.004
Waste Quantity:	8
Quantity Unit:	P
Additional Code 1:	Not reported
Additional Code 2:	Not reported
Additional Code 3:	Not reported
Additional Code 4:	Not reported
Additional Code 5:	Not reported
Shipment Date:	20101214
Creation Date:	Not reported
Receipt Date:	Not reported
Manifest ID:	000366111WAS
Trans EPA ID:	IND058484114
Trans Name:	HERITAGE TRANSPORT LLC / SIGNAL HILL
Trans 2 EPA ID:	OKD981588791
Trans 2 Name:	TRIAD TRANSPORT
TSDF EPA ID:	AZD081705402
Trans Name:	HERITAGE ENVIRONMENTAL SERVICES LLC
TSDF Alt EPA ID:	Not reported
TSDF Alt Name:	Not reported
Waste Code Description:	791 - Liquids with pH < 2 792 Liquids with pH < 2 with metals
RCRA Code:	D002
Meth Code:	- Not reported
Quantity Tons:	0.006
Waste Quantity:	12
Quantity Unit:	P
Additional Code 1:	Not reported
Additional Code 2:	Not reported
Additional Code 3:	Not reported
Additional Code 4:	Not reported
Additional Code 5:	Not reported
Shipment Date:	20101214
Creation Date:	Not reported
Receipt Date:	Not reported
Manifest ID:	000366111WAS
Trans EPA ID:	IND058484114
Trans Name:	HERITAGE TRANSPORT LLC / SIGNAL HILL
Trans 2 EPA ID:	OKD981588791
Trans 2 Name:	TRIAD TRANSPORT
TSDF EPA ID:	AZD081705402
Trans Name:	HERITAGE ENVIRONMENTAL SERVICES LLC
TSDF Alt EPA ID:	Not reported
TSDF Alt Name:	Not reported
Waste Code Description:	123 - Unspecified alkaline solution
RCRA Code:	D002
Meth Code:	H141 - Storage, Bulking, And/Or Transfer Off Site--No Treatment/Reovery (H010-H129) Or (H131-H135)
Quantity Tons:	0.0065
Waste Quantity:	13
Quantity Unit:	P
Additional Code 1:	Not reported
Additional Code 2:	Not reported
Additional Code 3:	Not reported

NORWALK (Continued) **S112842468**

Additional Code 4:	Not reported
Additional Code 5:	Not reported

Additional Info:

Year:	2001
Gen EPA ID:	CAR000095273
Shipment Date:	20010911
Creation Date:	11/1/2001 0:00:00
Receipt Date:	20010911
Manifest ID:	98412836
Trans EPA ID:	CAT080032253
Trans Name:	Not reported
Trans 2 EPA ID:	Not reported
Trans 2 Name:	Not reported
TSDF EPA ID:	CAD028409019
Trans Name:	Not reported
TSDF Alt EPA ID:	Not reported
TSDF Alt Name:	Not reported
Waste Code Description:	223 - Unspecified oil-containing waste
RCRA Code:	Not reported
Meth Code:	R01 - Recycler
Quantity Tons:	10.425
Waste Quantity:	2500
Quantity Unit:	G
Additional Code 1:	Not reported
Additional Code 2:	Not reported
Additional Code 3:	Not reported
Additional Code 4:	Not reported
Additional Code 5:	Not reported
Shipment Date:	20010818
Creation Date:	10/3/2001 0:00:00
Receipt Date:	20010821
Manifest ID:	20158123
Trans EPA ID:	CAR000017657
Trans Name:	Not reported
Trans 2 EPA ID:	Not reported
Trans 2 Name:	Not reported
TSDF EPA ID:	CAD009007626
Trans Name:	Not reported
TSDF Alt EPA ID:	Not reported
TSDF Alt Name:	Not reported
Waste Code Description:	151 - Asbestos-containing waste
RCRA Code:	Not reported
Meth Code:	D80 - Disposal, Land Fill
Quantity Tons:	25.284
Waste Quantity:	30
Quantity Unit:	Y
Additional Code 1:	Not reported
Additional Code 2:	Not reported
Additional Code 3:	Not reported
Additional Code 4:	Not reported
Additional Code 5:	Not reported

Additional Info:

NORWALK (Continued) **S112842468**

Year:	2007
Gen EPA ID:	CAR000095273
Shipment Date:	20070205
Creation Date:	8/9/2007 18:30:38
Receipt Date:	20070209
Manifest ID:	000582850FLE
Trans EPA ID:	MAD039322250
Trans Name:	CLEAN HARBORS ENV SERVICES INC
Trans 2 EPA ID:	MAD039322250
Trans 2 Name:	CLEAN HARBORS ENV SERVICE
TSDF EPA ID:	CAD044429835
Trans Name:	CLEAN HARBORS WILMINGTON LLC
TSDF Alt EPA ID:	Not reported
TSDF Alt Name:	Not reported
Waste Code Description:	551 - Laboratory waste chemicals 561 Detergent and soap
RCRA Code:	D001
Meth Code:	H141 - Storage, Bulking, And/Or Transfer Off Site--No Treatment/Reovery (H010-H129) Or (H131-H135)
Quantity Tons:	0.125
Waste Quantity:	250
Quantity Unit:	P
Additional Code 1:	Not reported
Additional Code 2:	Not reported
Additional Code 3:	Not reported
Additional Code 4:	Not reported
Additional Code 5:	Not reported
Shipment Date:	20070205
Creation Date:	8/9/2007 18:30:38
Receipt Date:	20070209
Manifest ID:	000582850FLE
Trans EPA ID:	MAD039322250
Trans Name:	CLEAN HARBORS ENV SERVICES INC
Trans 2 EPA ID:	MAD039322250
Trans 2 Name:	CLEAN HARBORS ENV SERVICE
TSDF EPA ID:	CAD044429835
Trans Name:	CLEAN HARBORS WILMINGTON LLC
TSDF Alt EPA ID:	Not reported
TSDF Alt Name:	Not reported
Waste Code Description:	551 - Laboratory waste chemicals 561 Detergent and soap
RCRA Code:	D002
Meth Code:	H141 - Storage, Bulking, And/Or Transfer Off Site--No Treatment/Reovery (H010-H129) Or (H131-H135)
Quantity Tons:	0.025
Waste Quantity:	50
Quantity Unit:	P
Additional Code 1:	Not reported
Additional Code 2:	Not reported
Additional Code 3:	Not reported
Additional Code 4:	Not reported
Additional Code 5:	Not reported
Shipment Date:	20070205
Creation Date:	8/9/2007 18:30:38
Receipt Date:	20070209
Manifest ID:	000582850FLE

NORWALK (Continued) **S112842468**

Trans EPA ID:	MAD039322250
Trans Name:	CLEAN HARBORS ENV SERVICES INC
Trans 2 EPA ID:	MAD039322250
Trans 2 Name:	CLEAN HARBORS ENV SERVICE
TSDF EPA ID:	CAD044429835
Trans Name:	CLEAN HARBORS WILMINGTON LLC
TSDF Alt EPA ID:	Not reported
TSDF Alt Name:	Not reported
Waste Code Description:	551 - Laboratory waste chemicals 561 Detergent and soap
RCRA Code:	D002
Meth Code:	H141 - Storage, Bulking, And/Or Transfer Off Site--No Treatment/Reovery (H010-H129) Or (H131-H135)
Quantity Tons:	0.005
Waste Quantity:	10
Quantity Unit:	P
Additional Code 1:	Not reported
Additional Code 2:	Not reported
Additional Code 3:	Not reported
Additional Code 4:	Not reported
Additional Code 5:	Not reported
Shipment Date:	20070205
Creation Date:	8/9/2007 18:30:38
Receipt Date:	20070209
Manifest ID:	000582850FLE
Trans EPA ID:	MAD039322250
Trans Name:	CLEAN HARBORS ENV SERVICES INC
Trans 2 EPA ID:	MAD039322250
Trans 2 Name:	CLEAN HARBORS ENV SERVICE
TSDF EPA ID:	CAD044429835
Trans Name:	CLEAN HARBORS WILMINGTON LLC
TSDF Alt EPA ID:	Not reported
TSDF Alt Name:	Not reported
Waste Code Description:	551 - Laboratory waste chemicals 561 Detergent and soap
RCRA Code:	Not reported
Meth Code:	H141 - Storage, Bulking, And/Or Transfer Off Site--No Treatment/Reovery (H010-H129) Or (H131-H135)
Quantity Tons:	0.03
Waste Quantity:	60
Quantity Unit:	P
Additional Code 1:	Not reported
Additional Code 2:	Not reported
Additional Code 3:	Not reported
Additional Code 4:	Not reported
Additional Code 5:	Not reported

Additional Info:

Year:	2012
Gen EPA ID:	CAR000095273
Shipment Date:	20121211
Creation Date:	3/21/2013 22:15:06
Receipt Date:	20121231
Manifest ID:	000422006PSC
Trans EPA ID:	CAD008364432
Trans Name:	RHO CHEM LLC
Trans 2 EPA ID:	CAD983649880

NORWALK (Continued) **S112842468**

Trans 2 Name:	PSC ENVIRONMENTAL SERVICES OF POMONA LP
TSDF EPA ID:	CAD008364432
Trans Name:	RHO CHEM LLC
TSDF Alt EPA ID:	Not reported
TSDF Alt Name:	Not reported
Waste Code Description:	311 - Pharmaceutical waste
RCRA Code:	U002
Meth Code:	H141 - Storage, Bulking, And/Or Transfer Off Site--No Treatment/Reovery (H010-H129) Or (H131-H135)
Quantity Tons:	0.039
Waste Quantity:	78
Quantity Unit:	P
Additional Code 1:	D010
Additional Code 2:	D007
Additional Code 3:	D005
Additional Code 4:	D001
Additional Code 5:	Not reported
Shipment Date:	20121211
Creation Date:	Not reported
Receipt Date:	Not reported
Manifest ID:	000422006PSC
Trans EPA ID:	CAD008364432
Trans Name:	RHO CHEM LLC
Trans 2 EPA ID:	CAD983649880
Trans 2 Name:	PSC ENVIRONMENTAL SERVICES OF POMONA LP
TSDF EPA ID:	CAD008364432
Trans Name:	RHO CHEM LLC
TSDF Alt EPA ID:	Not reported
TSDF Alt Name:	Not reported
Waste Code Description:	331 - Off-specification, aged, or surplus organics
RCRA Code:	Not reported
Meth Code:	H141 - Storage, Bulking, And/Or Transfer Off Site--No Treatment/Reovery (H010-H129) Or (H131-H135)
Quantity Tons:	0.1505
Waste Quantity:	301
Quantity Unit:	P
Additional Code 1:	Not reported
Additional Code 2:	Not reported
Additional Code 3:	Not reported
Additional Code 4:	Not reported
Additional Code 5:	Not reported
Shipment Date:	20121211
Creation Date:	3/21/2013 22:15:06
Receipt Date:	20121231
Manifest ID:	000422006PSC
Trans EPA ID:	CAD008364432
Trans Name:	RHO CHEM LLC
Trans 2 EPA ID:	CAD983649880
Trans 2 Name:	PSC ENVIRONMENTAL SERVICES OF POMONA LP
TSDF EPA ID:	CAD008364432
Trans Name:	RHO CHEM LLC
TSDF Alt EPA ID:	Not reported
TSDF Alt Name:	Not reported
Waste Code Description:	791 - Liquids with pH < 2 792 Liquids with pH < 2 with metals
RCRA Code:	D002

NORWALK (Continued) **S112842468**

Meth Code:	H141 - Storage, Bulking, And/Or Transfer Off Site--No Treatment/Reovery (H010-H129) Or (H131-H135)
Quantity Tons:	0.0065
Waste Quantity:	13
Quantity Unit:	P
Additional Code 1:	Not reported
Additional Code 2:	Not reported
Additional Code 3:	Not reported
Additional Code 4:	Not reported
Additional Code 5:	Not reported
Shipment Date:	20121211
Creation Date:	3/21/2013 22:15:06
Receipt Date:	20121231
Manifest ID:	000422006PSC
Trans EPA ID:	CAD008364432
Trans Name:	RHO CHEM LLC
Trans 2 EPA ID:	CAD983649880
Trans 2 Name:	PSC ENVIRONMENTAL SERVICES OF POMONA LP
TSDF EPA ID:	CAD008364432
Trans Name:	RHO CHEM LLC
TSDF Alt EPA ID:	Not reported
TSDF Alt Name:	Not reported
Waste Code Description:	141 - Off-specification, aged, or surplus inorganics
RCRA Code:	D002
Meth Code:	H141 - Storage, Bulking, And/Or Transfer Off Site--No Treatment/Reovery (H010-H129) Or (H131-H135)
Quantity Tons:	0.027
Waste Quantity:	54
Quantity Unit:	P
Additional Code 1:	Not reported
Additional Code 2:	Not reported
Additional Code 3:	Not reported
Additional Code 4:	Not reported
Additional Code 5:	Not reported
Shipment Date:	20121211
Creation Date:	3/21/2013 22:15:06
Receipt Date:	20121231
Manifest ID:	000422006PSC
Trans EPA ID:	CAD008364432
Trans Name:	RHO CHEM LLC
Trans 2 EPA ID:	CAD983649880
Trans 2 Name:	PSC ENVIRONMENTAL SERVICES OF POMONA LP
TSDF EPA ID:	CAD008364432
Trans Name:	RHO CHEM LLC
TSDF Alt EPA ID:	Not reported
TSDF Alt Name:	Not reported
Waste Code Description:	331 - Off-specification, aged, or surplus organics
RCRA Code:	D035
Meth Code:	H141 - Storage, Bulking, And/Or Transfer Off Site--No Treatment/Reovery (H010-H129) Or (H131-H135)
Quantity Tons:	0.024
Waste Quantity:	48
Quantity Unit:	P
Additional Code 1:	D001
Additional Code 2:	Not reported

NORWALK (Continued) **S112842468**

Additional Code 3:	Not reported
Additional Code 4:	Not reported
Additional Code 5:	Not reported
Shipment Date:	20121117
Creation Date:	Not reported
Receipt Date:	Not reported
Manifest ID:	000412158PSC
Trans EPA ID:	CAD008364432
Trans Name:	RHO CHEM LLC
Trans 2 EPA ID:	CAD983649880
Trans 2 Name:	PSC ENVIRONMENTAL SERVICES OF POMONA LP
TSDF EPA ID:	CAD008364432
Trans Name:	RHO CHEM LLC
TSDF Alt EPA ID:	Not reported
TSDF Alt Name:	Not reported
Waste Code Description:	141 - Off-specification, aged, or surplus inorganics
RCRA Code:	D002
Meth Code:	H141 - Storage, Bulking, And/Or Transfer Off Site--No Treatment/Reovery (H010-H129) Or (H131-H135)
Quantity Tons:	0.116
Waste Quantity:	232
Quantity Unit:	P
Additional Code 1:	Not reported
Additional Code 2:	Not reported
Additional Code 3:	Not reported
Additional Code 4:	Not reported
Additional Code 5:	Not reported
Shipment Date:	20121117
Creation Date:	Not reported
Receipt Date:	Not reported
Manifest ID:	000412158PSC
Trans EPA ID:	CAD008364432
Trans Name:	RHO CHEM LLC
Trans 2 EPA ID:	CAD983649880
Trans 2 Name:	PSC ENVIRONMENTAL SERVICES OF POMONA LP
TSDF EPA ID:	CAD008364432
Trans Name:	RHO CHEM LLC
TSDF Alt EPA ID:	Not reported
TSDF Alt Name:	Not reported
Waste Code Description:	122 - Alkaline solution without metals (pH > 12.5
RCRA Code:	D002
Meth Code:	H141 - Storage, Bulking, And/Or Transfer Off Site--No Treatment/Reovery (H010-H129) Or (H131-H135)
Quantity Tons:	0.016
Waste Quantity:	32
Quantity Unit:	P
Additional Code 1:	Not reported
Additional Code 2:	Not reported
Additional Code 3:	Not reported
Additional Code 4:	Not reported
Additional Code 5:	Not reported
Shipment Date:	20121117
Creation Date:	Not reported
Receipt Date:	Not reported

NORWALK (Continued) **S112842468**

Manifest ID:	000412158PSC
Trans EPA ID:	CAD008364432
Trans Name:	RHO CHEM LLC
Trans 2 EPA ID:	CAD983649880
Trans 2 Name:	PSC ENVIRONMENTAL SERVICES OF POMONA LP
TSDF EPA ID:	CAD008364432
Trans Name:	RHO CHEM LLC
TSDF Alt EPA ID:	Not reported
TSDF Alt Name:	Not reported
Waste Code Description:	181 - Other inorganic solid waste Organics
RCRA Code:	Not reported
Meth Code:	H141 - Storage, Bulking, And/Or Transfer Off Site--No Treatment/Reovery (H010-H129) Or (H131-H135)
Quantity Tons:	0.013
Waste Quantity:	26
Quantity Unit:	P
Additional Code 1:	Not reported
Additional Code 2:	Not reported
Additional Code 3:	Not reported
Additional Code 4:	Not reported
Additional Code 5:	Not reported
Shipment Date:	20121117
Creation Date:	Not reported
Receipt Date:	Not reported
Manifest ID:	000412158PSC
Trans EPA ID:	CAD008364432
Trans Name:	RHO CHEM LLC
Trans 2 EPA ID:	CAD983649880
Trans 2 Name:	PSC ENVIRONMENTAL SERVICES OF POMONA LP
TSDF EPA ID:	CAD008364432
Trans Name:	RHO CHEM LLC
TSDF Alt EPA ID:	Not reported
TSDF Alt Name:	Not reported
Waste Code Description:	311 - Pharmaceutical waste
RCRA Code:	P001
Meth Code:	H141 - Storage, Bulking, And/Or Transfer Off Site--No Treatment/Reovery (H010-H129) Or (H131-H135)
Quantity Tons:	0.0005
Waste Quantity:	1
Quantity Unit:	P
Additional Code 1:	Not reported
Additional Code 2:	Not reported
Additional Code 3:	Not reported
Additional Code 4:	Not reported
Additional Code 5:	Not reported
Shipment Date:	20121117
Creation Date:	Not reported
Receipt Date:	Not reported
Manifest ID:	000412158PSC
Trans EPA ID:	CAD008364432
Trans Name:	RHO CHEM LLC
Trans 2 EPA ID:	CAD983649880
Trans 2 Name:	PSC ENVIRONMENTAL SERVICES OF POMONA LP
TSDF EPA ID:	CAD008364432
Trans Name:	RHO CHEM LLC

NORWALK (Continued) **S112842468**

TSDF Alt EPA ID:	Not reported
TSDF Alt Name:	Not reported
Waste Code Description:	311 - Pharmaceutical waste
RCRA Code:	D001
Meth Code:	H141 - Storage, Bulking, And/Or Transfer Off Site--No Treatment/Reovery (H010-H129) Or (H131-H135)
Quantity Tons:	0.0005
Waste Quantity:	1
Quantity Unit:	P
Additional Code 1:	Not reported
Additional Code 2:	Not reported
Additional Code 3:	Not reported
Additional Code 4:	Not reported
Additional Code 5:	Not reported

CERS:

Name:	TARGET T1424
Address:	12051 IMPERIAL HWY
City,State,Zip:	NORWALK, CA 90650
Site ID:	73951
CERS ID:	10279393
CERS Description:	Chemical Storage Facilities

Evaluation:

Eval General Type:	Compliance Evaluation Inspection
Eval Date:	09-08-2020
Violations Found:	No
Eval Type:	Routine done by local agency
Eval Notes:	KARLA RIVAS STORE MANAGER
Eval Division:	Los Angeles County Fire Department
Eval Program:	HW
Eval Source:	CERS

Eval General Type:	Compliance Evaluation Inspection
Eval Date:	10-23-2014
Violations Found:	No
Eval Type:	Routine done by local agency
Eval Notes:	Not reported
Eval Division:	Los Angeles County Fire Department
Eval Program:	HMRRP
Eval Source:	CERS

Eval General Type:	Compliance Evaluation Inspection
Eval Date:	04-17-2018
Violations Found:	No
Eval Type:	Routine done by local agency
Eval Notes:	Zefe Parra (Executive Lead of Ops)
Eval Division:	Los Angeles County Fire Department
Eval Program:	HW
Eval Source:	CERS

Eval General Type:	Compliance Evaluation Inspection
Eval Date:	09-08-2020
Violations Found:	No
Eval Type:	Routine done by local agency
Eval Notes:	KARLA RIVAS STORE MANAGER
Eval Division:	Los Angeles County Fire Department

NORWALK (Continued) **S112842468**

Eval Program: HMRRP
Eval Source: CERS

Eval General Type: Compliance Evaluation Inspection
Eval Date: 04-17-2018
Violations Found: No
Eval Type: Routine done by local agency
Eval Notes: Zefe Parra (Executive Lead of Ops)
Eval Division: Los Angeles County Fire Department
Eval Program: HMRRP
Eval Source: CERS

Eval General Type: Compliance Evaluation Inspection
Eval Date: 10-23-2014
Violations Found: No
Eval Type: Routine done by local agency
Eval Notes: Not reported
Eval Division: Los Angeles County Fire Department
Eval Program: HW
Eval Source: CERS

Affiliation:
Affiliation Type Desc: Facility Mailing Address
Entity Name: Mailing Address
Entity Title: Not reported
Affiliation Address: PO Box 111
Affiliation City: Minneapolis
Affiliation State: MN
Affiliation Country: Not reported
Affiliation Zip: 55440
Affiliation Phone: Not reported

Affiliation Type Desc: Legal Owner
Entity Name: Target Corporation
Entity Title: Not reported
Affiliation Address: PO Box 111
Affiliation City: Minneapolis
Affiliation State: MN
Affiliation Country: United States
Affiliation Zip: 55440
Affiliation Phone: (800) 587-2228

Affiliation Type Desc: Operator
Entity Name: Target Corporation
Entity Title: Not reported
Affiliation Address: Not reported
Affiliation City: Not reported
Affiliation State: Not reported
Affiliation Country: Not reported
Affiliation Zip: Not reported
Affiliation Phone: (800) 587-2228

Affiliation Type Desc: Property Owner
Entity Name: Target Corporation
Entity Title: Not reported
Affiliation Address: PO Box 111
Affiliation City: Minneapolis

NORWALK (Continued) **S112842468**

Affiliation State:	MN
Affiliation Country:	United States
Affiliation Zip:	55440
Affiliation Phone:	(800) 587-2228
Affiliation Type Desc:	Environmental Contact
Entity Name:	Environmental Compliance
Entity Title:	Not reported
Affiliation Address:	PO Box 111
Affiliation City:	Minneapolis
Affiliation State:	MN
Affiliation Country:	Not reported
Affiliation Zip:	55440
Affiliation Phone:	Not reported
Affiliation Type Desc:	Identification Signer
Entity Name:	Steve Musser
Entity Title:	Sr. Compliance Director
Affiliation Address:	Not reported
Affiliation City:	Not reported
Affiliation State:	Not reported
Affiliation Country:	Not reported
Affiliation Zip:	Not reported
Affiliation Phone:	Not reported
Affiliation Type Desc:	CUPA District
Entity Name:	Los Angeles County Fire
Entity Title:	Not reported
Affiliation Address:	5825 Rickenbacker Road
Affiliation City:	Commerce
Affiliation State:	CA
Affiliation Country:	Not reported
Affiliation Zip:	90040-3027
Affiliation Phone:	(323) 890-4000
Affiliation Type Desc:	Document Preparer
Entity Name:	Nathan White
Entity Title:	Not reported
Affiliation Address:	Not reported
Affiliation City:	Not reported
Affiliation State:	Not reported
Affiliation Country:	Not reported
Affiliation Zip:	Not reported
Affiliation Phone:	Not reported
Affiliation Type Desc:	Parent Corporation
Entity Name:	Target Corporate Office Headquarters
Entity Title:	Not reported
Affiliation Address:	Not reported
Affiliation City:	Not reported
Affiliation State:	Not reported
Affiliation Country:	Not reported
Affiliation Zip:	Not reported
Affiliation Phone:	Not reported

M94 WNW 1/8-1/4 0.207 mi. 1093 ft. | **TARGET STORE T1424**
12051 IMPERIAL HWY
NORWALK, CA 90650

Site 6 of 7 in cluster M

RCRA-LQG FINDS ECHO | **1004677273 CAR000095273**

Relative: Higher

Actual: 108 ft.

RCRA-LQG:

Date Form Received by Agency:		20200226
Handler Name:	TARGET STORE T1424	
Handler Address:		12051 IMPERIAL HWY
Handler City,State,Zip:		NORWALK, CA 90650
EPA ID:		CAR000095273
Contact Name:		STEVE MUSSER
Contact Address:		PO BOX 111
Contact City,State,Zip:		MINNEAPOLIS, MN 55440
Contact Telephone:		800-587-2228
Contact Fax:		Not reported
Contact Email:		POC@TARGET.COM
Contact Title:		SR. COMPLIANCE DIRECTOR
EPA Region:		09
Land Type:		Private
Federal Waste Generator Description:		Large Quantity Generator
Non-Notifier:		Not reported
Biennial Report Cycle:		2019
Accessibility:		Not reported
Active Site Indicator:		Handler Activities
State District Owner:		Not reported
State District:		Not reported
Mailing Address:		PO BOX 111
Mailing City,State,Zip:		MINNEAPOLIS, MN 55440
Owner Name:		TARGET CORPORATION
Owner Type:		Private
Operator Name:		TARGET CORPORATION
Operator Type:		Private
Short-Term Generator Activity:		No
Importer Activity:		No
Mixed Waste Generator:		No
Transporter Activity:		No
Transfer Facility Activity:		No
Recycler Activity with Storage:		No
Small Quantity On-Site Burner Exemption:		No
Smelting Melting and Refining Furnace Exemption:		No
Underground Injection Control:		No
Off-Site Waste Receipt:		No
Universal Waste Indicator:		No
Universal Waste Destination Facility:		No
Federal Universal Waste:		No
Active Site Fed-Reg Treatment Storage and Disposal Facility:		Not reported
Active Site Converter Treatment storage and Disposal Facility:		Not reported
Active Site State-Reg Treatment Storage and Disposal Facility:		Not reported
Active Site State-Reg Handler:		---
Federal Facility Indicator:		Not reported
Hazardous Secondary Material Indicator:		N
Sub-Part K Indicator:		Not reported
Commercial TSD Indicator:		No
Treatment Storage and Disposal Type:		Not reported
2018 GPRA Permit Baseline:		Not on the Baseline
2018 GPRA Renewals Baseline:		Not on the Baseline
Permit Renewals Workload Universe:		Not reported

TARGET STORE T1424 (Continued) **1004677273**

Permit Workload Universe:	Not reported
Permit Progress Universe:	Not reported
Post-Closure Workload Universe:	Not reported
Closure Workload Universe:	Not reported
202 GPRA Corrective Action Baseline:	No
Corrective Action Workload Universe:	No
Subject to Corrective Action Universe:	No
Non-TSDFs Where RCRA CA has Been Imposed Universe:	No
TSDFs Potentially Subject to CA Under 3004 (u)/(v) Universe:	No
TSDFs Only Subject to CA under Discretionary Auth Universe:	No
Corrective Action Priority Ranking:	No NCAPS ranking
Environmental Control Indicator:	No
Institutional Control Indicator:	No
Human Exposure Controls Indicator:	N/A
Groundwater Controls Indicator:	N/A
Operating TSDF Universe:	Not reported
Full Enforcement Universe:	Not reported
Significant Non-Complier Universe:	No
Unaddressed Significant Non-Complier Universe:	No
Addressed Significant Non-Complier Universe:	No
Significant Non-Complier With a Compliance Schedule Universe:	No
Financial Assurance Required:	Not reported
Handler Date of Last Change:	20201106
Recognized Trader-Importer:	No
Recognized Trader-Exporter:	No
Importer of Spent Lead Acid Batteries:	No
Exporter of Spent Lead Acid Batteries:	No
Recycler Activity Without Storage:	No
Manifest Broker:	No
Sub-Part P Indicator:	No

Biennial: List of Years
Year: 2019

Click Here for Biennial Reporting System Data:
Year: 2017

Click Here for Biennial Reporting System Data:
Year: 2013

Click Here for Biennial Reporting System Data:

Hazardous Waste Summary:
Waste Code: D000
Waste Description: Not Defined

Waste Code: D001
Waste Description: IGNITABLE WASTE

Waste Code: D002
Waste Description: CORROSIVE WASTE

Waste Code: D003
Waste Description: REACTIVE WASTE

Waste Code: D004

TARGET STORE T1424 (Continued) **1004677273**

Waste Description: ARSENIC

Waste Code: D005
Waste Description: BARIUM

Waste Code: D006
Waste Description: CADMIUM

Waste Code: D007
Waste Description: CHROMIUM

Waste Code: D008
Waste Description: LEAD

Waste Code: D009
Waste Description: MERCURY

Waste Code: D010
Waste Description: SELENIUM

Waste Code: D011
Waste Description: SILVER

Waste Code: D016
Waste Description: 2,4-D (2,4-DICHLOROPHENOXYACETIC ACID)

Waste Code: D018
Waste Description: BENZENE

Waste Code: D024
Waste Description: M-CRESOL

Waste Code: D026
Waste Description: CRESOL

Waste Code: D027
Waste Description: 1,4-DICHLOROBENZENE

Waste Code: D028
Waste Description: 1,2-DICHLOROETHANE

Waste Code: D035
Waste Description: METHYL ETHYL KETONE

Waste Code: D039
Waste Description: TETRACHLOROETHYLENE

Waste Code: P001
Waste Description: 2H-1-BENZOPYRAN-2-ONE, 4-HYDROXY-3-(3-OXO-1-PHENYLBUTYL)-, & SALTS, WHEN PRESENT AT CONCENTRATIONS GREATER THAN 0.3% (OR) WARFARIN, & SALTS, WHEN PRESENT AT CONCENTRATIONS GREATER THAN 0.3%

Waste Code: P042
Waste Description: 1,2-BENZENEDIOL, 4-[1-HYDROXY-2-(METHYLAMINO)ETHYL]-, (R)- (OR) EPINEPHRINE

Waste Code: P046

TARGET STORE T1424 (Continued) **1004677273**

Waste Description: ALPHA,ALPHA-DIMETHYLPHENETHYLAMINE (OR) BENZENEETHANAMINE, ALPHA, ALPHA-DIMETHYL-

Waste Code: P075
Waste Description: NICOTINE, & SALTS (OR) PYRIDINE, 3-(1-METHYL-2-PYRROLIDINYL)-,(S)-, & SALTS

Waste Code: P081
Waste Description: 1,2,3-PROPANETRIOL, TRINITRATE (R) (OR) NITROGLYCERINE (R)

Waste Code: U002
Waste Description: 2-PROPANONE (I) (OR) ACETONE (I)

Waste Code: U034
Waste Description: ACETALDEHYDE, TRICHLORO- (OR) CHLORAL

Waste Code: U035
Waste Description: BENZENEBUTANOIC ACID, 4-[BIS(2-CHLOROETHYL)AMINO]- (OR) CHLORAMBUCIL

Waste Code: U044
Waste Description: CHLOROFORM (OR) METHANE, TRICHLORO-

Waste Code: U058
Waste Description: 2H-1,3,2-OXAZAPHOSPHORIN-2-AMINE, N,N-BIS(2-CHLOROETHYL)TETRAHYDRO-, 2-OXIDE (OR) CYCLOPHOSPHAMIDE

Waste Code: U072
Waste Description: BENZENE, 1,4-DICHLORO- (OR) P-DICHLOROBENZENE

Waste Code: U122
Waste Description: FORMALDEHYDE

Waste Code: U129
Waste Description: CYCLOHEXANE, 1,2,3,4,5,6-HEXACHLORO-, (1ALPHA, 2ALPHA, 3BETA, 4ALPHA, 5ALPHA, 6BETA)- (OR) LINDANE

Waste Code: U134
Waste Description: HYDROFLUORIC ACID (C,T) (OR) HYDROGEN FLUORIDE (C,T)

Waste Code: U150
Waste Description: L-PHENYLALANINE, 4-[BIS(2-CHLOROETHYL)AMINO]- (OR) MELPHALAN

Waste Code: U154
Waste Description: METHANOL (I) (OR) METHYL ALCOHOL (I)

Waste Code: U188
Waste Description: PHENOL

Waste Code: U200
Waste Description: RESERPINE (OR) YOHIMBAN-16-CARBOXYLIC ACID, 11,17-DIMETHOXY-18-[(3,4,5-TRIMETHOXYBENZOYL)OXY]-, METHYL ESTER, (3BETA, 16BETA, 17ALPHA, 18BETA, 20ALPHA)-

Waste Code: U201
Waste Description: 1,3-BENZENEDIOL (OR) RESORCINOL

Waste Code: U279

TARGET STORE T1424 (Continued) **1004677273**

Waste Description: U279

Handler - Owner Operator:

Owner/Operator Indicator:	Operator
Owner/Operator Name:	TARGET CORPORATION
Legal Status:	Private
Date Became Current:	20020724
Date Ended Current:	Not reported
Owner/Operator Address:	PO BOX 111
Owner/Operator City,State,Zip:	MINNEAPOLIS, MN 55440
Owner/Operator Telephone:	800-587-2228
Owner/Operator Telephone Ext:	Not reported
Owner/Operator Fax:	Not reported
Owner/Operator Email:	POC@TARGET.COM

Owner/Operator Indicator:	Operator
Owner/Operator Name:	TARGET CORPORATION
Legal Status:	Private
Date Became Current:	20020728
Date Ended Current:	Not reported
Owner/Operator Address:	P.O. BOX 111
Owner/Operator City,State,Zip:	MINNEAPOLIS, MN 55440
Owner/Operator Telephone:	800-587-2228
Owner/Operator Telephone Ext:	Not reported
Owner/Operator Fax:	Not reported
Owner/Operator Email:	Not reported

Owner/Operator Indicator:	Owner
Owner/Operator Name:	TARGET CORPORATION
Legal Status:	Private
Date Became Current:	20020724
Date Ended Current:	Not reported
Owner/Operator Address:	PO BOX 111
Owner/Operator City,State,Zip:	MINNEAPOLIS, MN 55440-0111
Owner/Operator Telephone:	800-587-2228
Owner/Operator Telephone Ext:	Not reported
Owner/Operator Fax:	Not reported
Owner/Operator Email:	Not reported

Owner/Operator Indicator:	Operator
Owner/Operator Name:	TARGET CORP
Legal Status:	Private
Date Became Current:	20020724
Date Ended Current:	Not reported
Owner/Operator Address:	Not reported
Owner/Operator City,State,Zip:	Not reported
Owner/Operator Telephone:	Not reported
Owner/Operator Telephone Ext:	Not reported
Owner/Operator Fax:	Not reported
Owner/Operator Email:	Not reported

Owner/Operator Indicator:	Owner
Owner/Operator Name:	TARGET CORPORATION
Legal Status:	Private
Date Became Current:	20020728
Date Ended Current:	Not reported
Owner/Operator Address:	P.O. BOX 111

TARGET STORE T1424 (Continued) **1004677273**

Owner/Operator City,State,Zip: MINNEAPOLIS, MN 55440
Owner/Operator Telephone: 800-587-2228
Owner/Operator Telephone Ext: Not reported
Owner/Operator Fax: Not reported
Owner/Operator Email: Not reported

Owner/Operator Indicator: Owner
Owner/Operator Name: TARGET CORPORATION
Legal Status: Private
Date Became Current: Not reported
Date Ended Current: Not reported
Owner/Operator Address: 1000 NICOLLET MALL
Owner/Operator City,State,Zip: MINNEAPOLIS, MN 55403
Owner/Operator Telephone: 612-761-1417
Owner/Operator Telephone Ext: Not reported
Owner/Operator Fax: Not reported
Owner/Operator Email: Not reported

Owner/Operator Indicator: Owner
Owner/Operator Name: TARGET CORPORATION
Legal Status: Private
Date Became Current: 20020724
Date Ended Current: Not reported
Owner/Operator Address: PO BOX 111
Owner/Operator City,State,Zip: MINNEAPOLIS, MN 55440
Owner/Operator Telephone: 800-587-2228
Owner/Operator Telephone Ext: Not reported
Owner/Operator Fax: Not reported
Owner/Operator Email: POC@TARGET.COM

Owner/Operator Indicator: Owner
Owner/Operator Name: TARGET CORPORATION
Legal Status: Private
Date Became Current: 20020724
Date Ended Current: Not reported
Owner/Operator Address: PO BOX 111
Owner/Operator City,State,Zip: MINNEAPOLIS, MN 55440
Owner/Operator Telephone: 800-587-2228
Owner/Operator Telephone Ext: Not reported
Owner/Operator Fax: Not reported
Owner/Operator Email: POC@TARGET.COM

Owner/Operator Indicator: Operator
Owner/Operator Name: TARGET CORPORATION
Legal Status: Private
Date Became Current: 20020724
Date Ended Current: Not reported
Owner/Operator Address: PO BOX 111
Owner/Operator City,State,Zip: MINNEAPOLIS, MN 55440
Owner/Operator Telephone: 800-587-2228
Owner/Operator Telephone Ext: Not reported
Owner/Operator Fax: Not reported
Owner/Operator Email: POC@TARGET.COM

Historic Generators:
Receive Date: 20140301
Handler Name: TARGET STORE T1424

TARGET STORE T1424 (Continued) **1004677273**

Federal Waste Generator Description:	Small Quantity Generator
State District Owner:	Not reported
Large Quantity Handler of Universal Waste:	No
Recognized Trader Importer:	No
Recognized Trader Exporter:	No
Spent Lead Acid Battery Importer:	No
Spent Lead Acid Battery Exporter:	No
Current Record:	No
Non Storage Recycler Activity:	Not reported
Electronic Manifest Broker:	Not reported

Receive Date:	20180201
Handler Name: TARGET STORE T1424	
Federal Waste Generator Description:	Large Quantity Generator
State District Owner:	Not reported
Large Quantity Handler of Universal Waste:	No
Recognized Trader Importer:	No
Recognized Trader Exporter:	No
Spent Lead Acid Battery Importer:	No
Spent Lead Acid Battery Exporter:	No
Current Record:	No
Non Storage Recycler Activity:	No
Electronic Manifest Broker:	No

Receive Date:	20200226
Handler Name: TARGET STORE T1424	
Federal Waste Generator Description:	Large Quantity Generator
State District Owner:	Not reported
Large Quantity Handler of Universal Waste:	No
Recognized Trader Importer:	No
Recognized Trader Exporter:	No
Spent Lead Acid Battery Importer:	No
Spent Lead Acid Battery Exporter:	No
Current Record:	Yes
Non Storage Recycler Activity:	No
Electronic Manifest Broker:	No

Receive Date:	20010418
Handler Name: TARGET	
Federal Waste Generator Description:	Small Quantity Generator
State District Owner:	Not reported
Large Quantity Handler of Universal Waste:	No
Recognized Trader Importer:	No
Recognized Trader Exporter:	No
Spent Lead Acid Battery Importer:	No
Spent Lead Acid Battery Exporter:	No
Current Record:	No
Non Storage Recycler Activity:	Not reported
Electronic Manifest Broker:	Not reported

Receive Date:	20110411
Handler Name: TARGET STORE NO 1424	
Federal Waste Generator Description:	Small Quantity Generator
State District Owner:	Not reported
Large Quantity Handler of Universal Waste:	No
Recognized Trader Importer:	No
Recognized Trader Exporter:	No

TARGET STORE T1424 (Continued) **1004677273**

Spent Lead Acid Battery Importer: No
Spent Lead Acid Battery Exporter: No
Current Record: No
Non Storage Recycler Activity: Not reported
Electronic Manifest Broker: Not reported

List of NAICS Codes and Descriptions:
NAICS Code: 452112
NAICS Description: DISCOUNT DEPARTMENT STORES

NAICS Code: 452210
NAICS Description: DEPARTMENT STORES

Facility Has Received Notices of Violations:
Violations: No Violations Found

Evaluation Action Summary:
Evaluations: No Evaluations Found

FINDS:
Registry ID: 110012196630

Click Here:

Environmental Interest/Information System:
California Hazardous Waste Tracking System - Datamart (HWTS-DATAMART) provides California with information on hazardous waste shipments for generators, transporters, and treatment, storage, and disposal facilities.
RCRAInfo is a national information system that supports the Resource Conservation and Recovery Act (RCRA) program through the tracking of events and activities related to facilities that generate, transport, and treat, store, or dispose of hazardous waste. RCRAInfo allows RCRA program staff to track the notification, permit, compliance, and corrective action activities required under RCRA.
Registry ID: 110055667210

Click Here:

Environmental Interest/Information System:
STATE MASTER
HAZARDOUS WASTE BIENNIAL REPORTER

Click this hyperlink while viewing on your computer to access additional FINDS: detail in the EDR Site Report.

ECHO:
Envid: 1004677273
Registry ID: 110012196630
DFR URL: http://echo.epa.gov/detailed-facility-report?fid=110012196630
Name: TARGET STORE T1424
Address: 12051 IMPERIAL HWY
City,State,Zip: NORWALK, CA 90650

M95 WNW 1/8-1/4 0.221 mi. 1165 ft. | **DUNN-EDWARDS PAINTS**
12025 IMPERIAL HWY
NORWALK, CA 90650

Site 7 of 7 in cluster M

RCRA NonGen / NLR | **1024819390**
CAL000329293

Relative: Higher

Actual: 108 ft.

RCRA NonGen / NLR:

Date Form Received by Agency:		20080201
Handler Name:	DUNN-EDWARDS PAINTS	
Handler Address:		12025 IMPERIAL HWY
Handler City,State,Zip:		NORWALK, CA 90650
EPA ID:		CAL000329293
Contact Name:		VALARIE MARQUEZ
Contact Address:		4885 E 52ND PLACE
Contact City,State,Zip:		LOS ANGELES, CA 90058
Contact Telephone:		323-771-3330
Contact Fax:		323-773-1508
Contact Email:		VALARIE.MARQUEZ@DUNNEDWARDS.COM
Contact Title:		Not reported
EPA Region:		09
Land Type:		Not reported
Federal Waste Generator Description:		Not a generator, verified
Non-Notifier:		Not reported
Biennial Report Cycle:		Not reported
Accessibility:		Not reported
Active Site Indicator:		Handler Activities
State District Owner:		Not reported
State District:		Not reported
Mailing Address:		4885 E 52ND PL
Mailing City,State,Zip:		LOS ANGELES, CA 90058-5508
Owner Name:		DUNN-EDWARDS CORPORATION
Owner Type:		Other
Operator Name:		VALARIE MARQUEZ
Operator Type:		Other
Short-Term Generator Activity:		No
Importer Activity:		No
Mixed Waste Generator:		No
Transporter Activity:		No
Transfer Facility Activity:		No
Recycler Activity with Storage:		No
Small Quantity On-Site Burner Exemption:		No
Smelting Melting and Refining Furnace Exemption:		No
Underground Injection Control:		No
Off-Site Waste Receipt:		No
Universal Waste Indicator:		Yes
Universal Waste Destination Facility:		Yes
Federal Universal Waste:		No
Active Site Fed-Reg Treatment Storage and Disposal Facility:		Not reported
Active Site Converter Treatment storage and Disposal Facility:		Not reported
Active Site State-Reg Treatment Storage and Disposal Facility:		Not reported
Active Site State-Reg Handler:		---
Federal Facility Indicator:		Not reported
Hazardous Secondary Material Indicator:		N
Sub-Part K Indicator:		Not reported
Commercial TSD Indicator:		No
Treatment Storage and Disposal Type:		Not reported
2018 GPRA Permit Baseline:		Not on the Baseline
2018 GPRA Renewals Baseline:		Not on the Baseline
Permit Renewals Workload Universe:		Not reported

DUNN-EDWARDS PAINTS (Continued) **1024819390**

Permit Workload Universe:	Not reported
Permit Progress Universe:	Not reported
Post-Closure Workload Universe:	Not reported
Closure Workload Universe:	Not reported
202 GPRA Corrective Action Baseline:	No
Corrective Action Workload Universe:	No
Subject to Corrective Action Universe:	No
Non-TSDFs Where RCRA CA has Been Imposed Universe:	No
TSDFs Potentially Subject to CA Under 3004 (u)/(v) Universe:	No
TSDFs Only Subject to CA under Discretionary Auth Universe:	No
Corrective Action Priority Ranking:	No NCAPS ranking
Environmental Control Indicator:	No
Institutional Control Indicator:	No
Human Exposure Controls Indicator:	N/A
Groundwater Controls Indicator:	N/A
Operating TSDF Universe:	Not reported
Full Enforcement Universe:	Not reported
Significant Non-Complier Universe:	No
Unaddressed Significant Non-Complier Universe:	No
Addressed Significant Non-Complier Universe:	No
Significant Non-Complier With a Compliance Schedule Universe:	No
Financial Assurance Required:	Not reported
Handler Date of Last Change:	20180905
Recognized Trader-Importer:	No
Recognized Trader-Exporter:	No
Importer of Spent Lead Acid Batteries:	No
Exporter of Spent Lead Acid Batteries:	No
Recycler Activity Without Storage:	No
Manifest Broker:	No
Sub-Part P Indicator:	No

Handler - Owner Operator:

Owner/Operator Indicator:	Owner
Owner/Operator Name:	DUNN-EDWARDS CORPORATION
Legal Status:	Other
Date Became Current:	Not reported
Date Ended Current:	Not reported
Owner/Operator Address:	4885 E 52ND PL
Owner/Operator City,State,Zip:	LOS ANGELES, CA 90058-5508
Owner/Operator Telephone:	323-771-3330
Owner/Operator Telephone Ext:	Not reported
Owner/Operator Fax:	Not reported
Owner/Operator Email:	Not reported

Owner/Operator Indicator:	Operator
Owner/Operator Name:	VALARIE MARQUEZ
Legal Status:	Other
Date Became Current:	Not reported
Date Ended Current:	Not reported
Owner/Operator Address:	4885 E 52ND PLACE
Owner/Operator City,State,Zip:	LOS ANGELES, CA 90058
Owner/Operator Telephone:	323-771-3330
Owner/Operator Telephone Ext:	Not reported
Owner/Operator Fax:	Not reported
Owner/Operator Email:	Not reported

DUNN-EDWARDS PAINTS (Continued) **1024819390**

Historic Generators:

Receive Date:	20080201
Handler Name:	DUNN-EDWARDS PAINTS
Federal Waste Generator Description:	Not a generator, verified
State District Owner:	Not reported
Large Quantity Handler of Universal Waste:	No
Recognized Trader Importer:	No
Recognized Trader Exporter:	No
Spent Lead Acid Battery Importer:	No
Spent Lead Acid Battery Exporter:	No
Current Record:	Yes
Non Storage Recycler Activity:	Not reported
Electronic Manifest Broker:	Not reported

List of NAICS Codes and Descriptions:

NAICS Code:	44419
NAICS Description:	OTHER BUILDING MATERIAL DEALERS

Facility Has Received Notices of Violations:

Violations:	No Violations Found

Evaluation Action Summary:

Evaluations:	No Evaluations Found

N96 **IBM BUILDING** **CHMIRS** **S100220036**
ENE **12501 IMPERIAL** **HIST CORTESE** **N/A**
1/8-1/4 **NORWALK, CA 90405**
0.225 mi.
1188 ft. **Site 1 of 3 in cluster N**

Relative:
Higher

Actual:
107 ft.

CHMIRS:

Name:	Not reported
Address:	12501 IMPERIAL HWY
City,State,Zip:	NORWALK, CA 90650-8347
OES Incident Number:	011455
OES notification:	Not reported
OES Date:	Not reported
OES Time:	Not reported
Date Completed:	**20-JUN-90**
Property Use:	962
Agency Id Number:	19110
Agency Incident Number:	42
Time Notified:	658
Time Completed:	815
Surrounding Area:	500
Estimated Temperature:	70
Property Management:	C
More Than Two Substances Involved?:	N
Resp Agncy Personel # Of Decontaminated:	0
Responding Agency Personel # Of Injuries:	0
Responding Agency Personel # Of Fatalities:	0
Others Number Of Decontaminated:	0
Others Number Of Injuries:	0
Others Number Of Fatalities:	0
Vehicle Make/year:	Not reported

IBM BUILDING (Continued) **S100220036**

Vehicle License Number:	Not reported
Vehicle State:	Not reported
Vehicle Id Number:	Not reported
CA DOT PUC/ICC Number:	Not reported
Company Name:	Not reported
Reporting Officer Name/ID:	ROBERT A. WEINBERGER HM 87C
Report Date:	25-JUN-90
Facility Telephone:	213 267-2401
Waterway Involved:	Not reported
Waterway:	Not reported
Spill Site:	Not reported
Cleanup By:	Not reported
Containment:	Not reported
What Happened:	Not reported
Type:	Not reported
Measure:	Not reported
Other:	Not reported
Date/Time:	Not reported
Year:	88-92
Agency:	Not reported
Incident Date:	20-JUN-90
Admin Agency:	Not reported
Amount:	Not reported
Contained:	Not reported
Site Type:	Not reported
E Date:	21-MAY-91
Substance:	Not reported
Unknown:	Not reported
Substance #2:	Not reported
Substance #3:	Not reported
Evacuations:	Not reported
Number of Injuries:	Not reported
Number of Fatalities:	Not reported
#1 Pipeline:	Not reported
#2 Pipeline:	Not reported
#3 Pipeline:	Not reported
#1 Vessel >= 300 Tons:	Not reported
#2 Vessel >= 300 Tons:	Not reported
#3 Vessel >= 300 Tons:	Not reported
Evacs:	Not reported
Injuries:	Not reported
Fatals:	Not reported
Comments:	N
Description:	Not reported

HIST CORTESE:

edr_fname:	IBM BUILDING
edr_fadd1:	12501 IMPERIAL
City,State,Zip:	NORWALK, CA 90405
Region:	CORTESE
Facility County Code:	19
Reg By:	LTNKA
Reg Id:	I-14325

N97 ENE 1/8-1/4 0.225 mi. 1188 ft. | **IBM CORPORATION**
12501 E IMPERIAL HWY
NORWALK, CA 90650

Site 2 of 3 in cluster N

HIST UST
HAZNET
CERS
HWTS

S113006806
N/A

Relative: Higher

Actual: 107 ft.

HIST UST:

Name:	IBM CORPORATION
Address:	12501 EAST IMPERIAL HIGHWAY
City,State,Zip:	NORWALK, CA 90650
File Number:	00026F28
URL:	http://geotracker.waterboards.ca.gov/ustpdfs/pdf/00026F28.pdf
Region:	Not reported
Facility ID:	Not reported
Facility Type:	Not reported
Other Type:	Not reported
Contact Name:	Not reported
Telephone:	Not reported
Owner Name:	Not reported
Owner Address:	Not reported
Owner City,St,Zip:	Not reported
Total Tanks:	Not reported
Tank Num:	Not reported
Container Num:	Not reported
Year Installed:	Not reported
Tank Capacity:	Not reported
Tank Used for:	Not reported
Type of Fuel:	Not reported
Container Construction Thickness:	Not reported
Leak Detection:	Not reported

Click here for Geo Tracker PDF:

HAZNET:

Name:	IBM CORPORATION
Address:	12501 E IMPERIAL HWY
Address 2:	Not reported
City,State,Zip:	NORWALK, CA 906500000
Contact:	DAN MORGAN
Telephone:	5629295307
Mailing Name:	Not reported
Mailing Address:	12501 E IMPERIAL HWY
Year:	1993
Gepaid:	CAD981454382
TSD EPA ID:	CAD982484933
CA Waste Code:	512 - Other empty containers 30 gallons or more
Disposal Method:	D99 - Disposal, Other
Tons:	0.15

Additional Info:

Year:	1993
Gen EPA ID:	CAD981454382
Shipment Date:	19931119
Creation Date:	9/14/1995 0:00:00

IBM CORPORATION (Continued) **S113006806**

Receipt Date:	19931119
Manifest ID:	92795945
Trans EPA ID:	CAD009466392
Trans Name:	Not reported
Trans 2 EPA ID:	Not reported
Trans 2 Name:	Not reported
TSDF EPA ID:	CAD982484933
Trans Name:	Not reported
TSDF Alt EPA ID:	Not reported
TSDF Alt Name:	Not reported
Waste Code Description:	512 - Other empty containers 30 gallons or more
RCRA Code:	Not reported
Meth Code:	D99 - Disposal, Other
Quantity Tons:	0.15
Waste Quantity:	300
Quantity Unit:	P
Additional Code 1:	Not reported
Additional Code 2:	Not reported
Additional Code 3:	Not reported
Additional Code 4:	Not reported
Additional Code 5:	Not reported

CERS:

Name:	NORWALK CORPORATE PLAZA
Address:	12501 E IMPERIAL HWY
City,State,Zip:	NORWALK, CA 90650
Site ID:	138943
CERS ID:	10289308
CERS Description:	Chemical Storage Facilities

Violations:

Site ID:	138943
Site Name:	NORWALK CORPORATE PLAZA
Violation Date:	12-14-2015
Citation:	HSC 6.95 25508(a)(1) - California Health and Safety Code, Chapter 6.95, Section(s) 25508(a)(1)
Violation Description:	Failure to establish and electronically submit an adequate emergency response plan and procedures for a release or threatened release of a hazardous material.
Violation Notes:	Returned to compliance on 03/04/2016. OBSERVATION: An Emergency Response Plan and procedures has not been completed and submitted electronically to the CUPA. CORRECTIVE ACTION: Complete the emergency response plan and procedures to include all required content and submit electronically in the California Environmental Reporting System (CERS).
Violation Division:	Los Angeles County Fire Department
Violation Program:	HMRRP
Violation Source:	CERS

Site ID:	138943
Site Name:	NORWALK CORPORATE PLAZA
Violation Date:	12-14-2015
Citation:	HSC 6.95 25508.2 - California Health and Safety Code, Chapter 6.95, Section(s) 25508.2
Violation Description:	Failure to annually review and electronically certify that the business plan is complete, accurate, and up-to-date.
Violation Notes:	Returned to compliance on 03/04/2016. OBSERVATION: The facility has

IBM CORPORATION (Continued) **S113006806**

not annually reviewed and certified that the business plan is complete, accurate, and up-to-date. CORRECTIVE ACTION: Review, revise, and certify the business plan electronically in the California Environmental Reporting System (CERS).

Violation Division: Los Angeles County Fire Department
Violation Program: HMRRP
Violation Source: CERS

Site ID: 138943
Site Name: NORWALK CORPORATE PLAZA
Violation Date: 12-14-2015
Citation: HSC 6.95 25508(a)(1) - California Health and Safety Code, Chapter 6.95, Section(s) 25508(a)(1)
Violation Description: Failure to complete and electronically submit a site map with all required content.
Violation Notes: Returned to compliance on 03/04/2016. OBSERVATION: The annotated site map submitted to the CUPA does not include locations of hazardous materials, emergency equipment such as fire extinguishers, locations of storm and sewer drains, and evacuation staging areas. CORRECTIVE ACTION: Revise the annotated Site Map to include all required content and submit electronically in the California Environmental Reporting System (CERS).
Violation Division: Los Angeles County Fire Department
Violation Program: HMRRP
Violation Source: CERS

Evaluation:
Eval General Type: Compliance Evaluation Inspection
Eval Date: 02-06-2020
Violations Found: No
Eval Type: Routine done by local agency
Eval Notes: RAFAEL GOMEZ PROPERTY MANAGER
Eval Division: Los Angeles County Fire Department
Eval Program: HMRRP
Eval Source: CERS

Eval General Type: Other/Unknown
Eval Date: 12-05-2017
Violations Found: No
Eval Type: Other, not routine, done by local agency
Eval Notes: Not reported
Eval Division: Los Angeles County Fire Department
Eval Program: HMRRP
Eval Source: CERS

Eval General Type: Compliance Evaluation Inspection
Eval Date: 12-14-2015
Violations Found: Yes
Eval Type: Routine done by local agency
Eval Notes: Sini Afu, Security Ira Lomon, Chief Engineer (Via telephone)
Eval Division: Los Angeles County Fire Department
Eval Program: HMRRP
Eval Source: CERS

Affiliation:
Affiliation Type Desc: Identification Signer

IBM CORPORATION (Continued) **S113006806**

Entity Name:	Rafael Gomez
Entity Title:	PROPERTY MANAGER
Affiliation Address:	Not reported
Affiliation City:	Not reported
Affiliation State:	Not reported
Affiliation Country:	Not reported
Affiliation Zip:	Not reported
Affiliation Phone:	Not reported

Affiliation Type Desc:	Parent Corporation
Entity Name:	NORWALK CORPORATE PLAZA
Entity Title:	Not reported
Affiliation Address:	Not reported
Affiliation City:	Not reported
Affiliation State:	Not reported
Affiliation Country:	Not reported
Affiliation Zip:	Not reported
Affiliation Phone:	Not reported

Affiliation Type Desc:	Property Owner
Entity Name:	NCP IMPERIAL LLC
Entity Title:	Not reported
Affiliation Address:	12501 E IMPERIAL HWY
Affiliation City:	NORWALK
Affiliation State:	CA
Affiliation Country:	United States
Affiliation Zip:	90650
Affiliation Phone:	(909) 869-6191

Affiliation Type Desc:	CUPA District
Entity Name:	Los Angeles County Fire
Entity Title:	Not reported
Affiliation Address:	5825 Rickenbacker Road
Affiliation City:	Commerce
Affiliation State:	CA
Affiliation Country:	Not reported
Affiliation Zip:	90040-3027
Affiliation Phone:	(323) 890-4000

Affiliation Type Desc:	Facility Mailing Address
Entity Name:	Mailing Address
Entity Title:	Not reported
Affiliation Address:	12501 Imperial Hwy. Ste. 210
Affiliation City:	Norwalk
Affiliation State:	CA
Affiliation Country:	Not reported
Affiliation Zip:	90650
Affiliation Phone:	Not reported

Affiliation Type Desc:	Document Preparer
Entity Name:	Rafael Gomez
Entity Title:	Not reported
Affiliation Address:	Not reported
Affiliation City:	Not reported
Affiliation State:	Not reported
Affiliation Country:	Not reported
Affiliation Zip:	Not reported

IBM CORPORATION (Continued) **S113006806**

Affiliation Phone:	Not reported
Affiliation Type Desc:	Environmental Contact
Entity Name:	Rafael Gomez
Entity Title:	Not reported
Affiliation Address:	12501 E IMPERIAL HWY
Affiliation City:	NORWALK
Affiliation State:	CA
Affiliation Country:	Not reported
Affiliation Zip:	90650
Affiliation Phone:	Not reported
Affiliation Type Desc:	Legal Owner
Entity Name:	NCP IMPERIAL LLC
Entity Title:	Not reported
Affiliation Address:	12501 Imperial Hwy. Ste. 210
Affiliation City:	Norwalk
Affiliation State:	CA
Affiliation Country:	United States
Affiliation Zip:	90650
Affiliation Phone:	(909) 869-6191
Affiliation Type Desc:	Operator
Entity Name:	Rafael Gomez
Entity Title:	Not reported
Affiliation Address:	Not reported
Affiliation City:	Not reported
Affiliation State:	Not reported
Affiliation Country:	Not reported
Affiliation Zip:	Not reported
Affiliation Phone:	(909) 964-3147

HWTS:

Name:	IBM CORPORATION
Address:	12501 E IMPERIAL HWY
Address 2:	Not reported
City,State,Zip:	NORWALK, CA 906500000
EPA ID:	CAD981454382
Inactive Date:	06/30/1997
Create Date:	04/10/1987
Last Act Date:	10/11/1997
Mailing Name:	Not reported
Mailing Address:	12501 E IMPERIAL HWY
Mailing Address 2:	Not reported
Mailing City,State,Zip:	NORWALK, CA 906500000
Owner Name:	IBM CORP
Owner Address:	12501 E IMPERIAL HWY
Owner Address 2:	Not reported
Owner City,State,Zip:	NORWALK, CA 906500000
Contact Name:	DAN MORGAN
Contact Address:	12501 E IMPERIAL HWY
Contact Address 2:	Not reported
City,State,Zip:	NORWALK, CA 906500000

N98 ENE 1/8-1/4 0.225 mi. 1188 ft. | **IBM BUILDING**
12501 IMPERIAL HWY E
NORWALK, CA 90650

Site 3 of 3 in cluster N

LUST
SWEEPS UST
HIST UST
Cortese
LOS ANGELES CO. HMS
CERS

1000109319
N/A

Relative: Higher

Actual: 107 ft.

LUST:

Name:	IBM BUILDING
Address:	12501 IMPERIAL HWY E
City,State,Zip:	NORWALK, CA 90650
Lead Agency:	LOS ANGELES COUNTY
Case Type:	LUST Cleanup Site
Geo Track:	http://geotracker.waterboards.ca.gov/profile_report.asp?global_id=T0603704155
Global Id:	T0603704155
Latitude:	33.9172261
Longitude:	-118.0654631
Status:	Completed - Case Closed
Status Date:	09/08/1994
Case Worker:	JOA
RB Case Number:	I-14325
Local Agency:	LOS ANGELES COUNTY
File Location:	Not reported
Local Case Number:	Not reported
Potential Media Affect:	Soil
Potential Contaminants of Concern:	Diesel
Site History:	Not reported

LUST:

Global Id:	T0603704155
Contact Type:	Local Agency Caseworker
Contact Name:	JOHN AWUJO
Organization Name:	LOS ANGELES COUNTY
Address:	900 S FREMONT AVE
City:	ALHAMBRA
Email:	jawujo@dpw.lacounty.gov
Phone Number:	6264583507

Global Id:	T0603704155
Contact Type:	Regional Board Caseworker
Contact Name:	YUE RONG
Organization Name:	LOS ANGELES RWQCB (REGION 4)
Address:	320 W. 4TH ST., SUITE 200
City:	Los Angeles
Email:	yrong@waterboards.ca.gov
Phone Number:	Not reported

LUST:

Global Id:	T0603704155
Action Type:	Other
Date:	01/21/1993
Action:	Leak Reported

Global Id:	T0603704155
Action Type:	Other
Date:	01/21/1993
Action:	Leak Discovery

IBM BUILDING (Continued) **1000109319**

LUST:

Global Id:	T0603704155
Status:	Open - Case Begin Date
Status Date:	01/21/1993
Global Id:	T0603704155
Status:	Open - Site Assessment
Status Date:	01/21/1993
Global Id:	T0603704155
Status:	Completed - Case Closed
Status Date:	09/08/1994

LUST REG 4:

Region:	4	
Regional Board:	04	
County:	Los Angeles	
Facility Id:	I-14325	
Status:	Case Closed	
Substance:	Diesel	
Substance Quantity:	Not reported	
Local Case No:	Not reported	
Case Type:	Soil	
Abatement Method Used at the Site:		Not reported
Global ID:	T0603704155	
W Global ID:	Not reported	
Staff:	UNK	
Local Agency:	19000	
Cross Street:	BLOOMFIELD AVE.	
Enforcement Type:	Not reported	
Date Leak Discovered:	1/21/1993	
Date Leak First Reported:		1/21/1993
Date Leak Record Entered:	3/8/1993	
Date Confirmation Began:	Not reported	
Date Leak Stopped:	Not reported	
Date Case Last Changed on Database:		9/8/1994
Date the Case was Closed:		9/8/1994
How Leak Discovered:	OM	
How Leak Stopped:	Not reported	
Cause of Leak:	Corrosion	
Leak Source:	Piping	
Operator:	I.B.M.	
Water System:	Not reported	
Well Name:	Not reported	
Approx. Dist To Production Well (ft):		1012.7130354744369372186880438
Source of Cleanup Funding:		Piping
Preliminary Site Assessment Workplan Submitted:		1/21/1993
Preliminary Site Assessment Began:		Not reported
Pollution Characterization Began:		Not reported
Remediation Plan Submitted:		Not reported
Remedial Action Underway:		Not reported
Post Remedial Action Monitoring Began:		Not reported
Enforcement Action Date:		Not reported
Historical Max MTBE Date:		Not reported
Hist Max MTBE Conc in Groundwater:		Not reported

IBM BUILDING (Continued) **1000109319**

Hist Max MTBE Conc in Soil: Not reported
Significant Interim Remedial Action Taken: Not reported
GW Qualifier: Not reported
Soil Qualifier: Not reported
Organization: Not reported
Owner Contact: Not reported
Responsible Party: I.B.M. CORPORATION
RP Address: 355 GRAND AVE., S., LOS ANGELES, CA 90071-0737
Program: LUST
Lat/Long: 33.917284 / -1
Local Agency Staff: Not reported
Beneficial Use: Not reported
Priority: Not reported
Cleanup Fund Id: Not reported
Suspended: Not reported
Assigned Name: Not reported
Summary: Not reported

SWEEPS UST:
Name: IBM
Address: 12501 E IMPERIAL HWY
City: NORWALK
Status: Active
Comp Number: 14325
Number: 9
Board Of Equalization: 44-010396
Referral Date: 06-30-89
Action Date: Not reported
Created Date: 06-30-89
Owner Tank Id: Not reported
SWRCB Tank Id: 19-000-014325-000001
Tank Status: A
Capacity: Not reported
Active Date: 06-30-89
Tank Use: UNKNOWN
STG: W
Content: Not reported
Number Of Tanks: 1

HIST UST:
Name: IBM CORPORATION
Address: 12501 IMPERIAL HWY
City,State,Zip: NORWALK, CA 90650
File Number: Not reported
URL: Not reported
Region: STATE
Facility ID: 00000068732
Facility Type: Other
Other Type: SLS/SVC-COMPUTERS
Contact Name: Not reported
Telephone: 2139295501
Owner Name: IBM CORPORATION
Owner Address: 12501 EAST IMPERIAL HIGHWAY
Owner City,St,Zip: NORWALK, CA 90650
Total Tanks: 0001

IBM BUILDING (Continued) **1000109319**

Tank Num:	001
Container Num:	1
Year Installed:	1977
Tank Capacity:	00001000
Tank Used for:	WASTE
Type of Fuel:	4
Container Construction Thickness:	X
Leak Detection:	Groundwater Monitoring Well

CORTESE:

Name:	IBM BUILDING
Address:	12501 IMPERIAL HWY E
City,State,Zip:	NORWALK, CA 90650
Region:	CORTESE
Envirostor Id:	Not reported
Global ID:	T0603704155
Site/Facility Type:	LUST CLEANUP SITE
Cleanup Status:	COMPLETED - CASE CLOSED
Status Date:	Not reported
Site Code:	Not reported
Latitude:	Not reported
Longitude:	Not reported
Owner:	Not reported
Enf Type:	Not reported
Swat R:	Not reported
Flag:	active
Order No:	Not reported
Waste Discharge System No:	Not reported
Effective Date:	Not reported
Region 2:	Not reported
WID Id:	Not reported
Solid Waste Id No:	Not reported
Waste Management Uit Name:	Not reported
File Name:	Active Open

LOS ANGELES CO. HMS:

Name:	IBM
Address:	12545 IMPERIAL HWY
City,State,Zip:	NORWALK, CA 90650
Region:	LA
Permit Category:	T
Facility Id:	013869-014325
Facility Type:	0
Facility Status:	Removed
Area:	1K
Permit Number:	00005634T
Permit Status:	Removed

Name:	PANERA BREAD CAFE #1975
Address:	12545 IMPERIAL HWY
City,State,Zip:	NORWALK, CA 90650
Region:	LA
Permit Category:	I
Facility Id:	035711-064957
Facility Type:	01
Facility Status:	Permit

IBM BUILDING (Continued) **1000109319**

Area: 1K
Permit Number: 000911316
Permit Status: Permit

CERS:

Name:	IBM BUILDING
Address:	12501 IMPERIAL HWY E
City,State,Zip:	NORWALK, CA 90650
Site ID:	235466
CERS ID:	T0603704155
CERS Description:	Leaking Underground Storage Tank Cleanup Site

Affiliation:

Affiliation Type Desc:	Local Agency Caseworker
Entity Name:	JOHN AWUJO - LOS ANGELES COUNTY
Entity Title:	Not reported
Affiliation Address:	900 S FREMONT AVE
Affiliation City:	ALHAMBRA
Affiliation State:	CA
Affiliation Country:	Not reported
Affiliation Zip:	Not reported
Affiliation Phone:	6264583507

Affiliation Type Desc:	Regional Board Caseworker
Entity Name:	YUE RONG - LOS ANGELES RWQCB (REGION 4)
Entity Title:	Not reported
Affiliation Address:	320 W. 4TH ST., SUITE 200
Affiliation City:	Los Angeles
Affiliation State:	CA
Affiliation Country:	Not reported
Affiliation Zip:	Not reported
Affiliation Phone:	Not reported

O99 **YELLOW FREIGHT SYSTEM** **RCRA-SQG** **1025878931**
NNW **12233 NORWALK BLVD** **CAP000055392**
1/8-1/4 **NORWALK, CA 90650**
0.234 mi.
1238 ft. **Site 1 of 3 in cluster O**

Relative:
Higher

Actual:
111 ft.

RCRA-SQG:

Date Form Received by Agency:	19990809
Handler Name:	YELLOW FREIGHT SYSTEM
Handler Address:	12233 NORWALK BLVD
Handler City,State,Zip:	NORWALK, CA 90650
EPA ID:	CAP000055392
Contact Name:	KEN HALL
Contact Address:	12250 CLARK ST
Contact City,State,Zip:	SANTA FE SPRINGS, CA 90670
Contact Telephone:	562-946-4802
Contact Fax:	Not reported
Contact Email:	Not reported
Contact Title:	Not reported
EPA Region:	09
Land Type:	Private
Federal Waste Generator Description:	Small Quantity Generator
Non-Notifier:	Not reported
Biennial Report Cycle:	Not reported

YELLOW FREIGHT SYSTEM (Continued) **1025878931**

Accessibility:	Not reported
Active Site Indicator:	Handler Activities
State District Owner:	Not reported
State District:	Not reported
Mailing Address:	12250 CLARK ST
Mailing City,State,Zip:	SANTA FE SPRINGS, CA 90670
Owner Name:	YELLOW FREIGHT SYSTEM
Owner Type:	Private
Operator Name:	Not reported
Operator Type:	Not reported
Short-Term Generator Activity:	No
Importer Activity:	No
Mixed Waste Generator:	No
Transporter Activity:	No
Transfer Facility Activity:	No
Recycler Activity with Storage:	No
Small Quantity On-Site Burner Exemption:	No
Smelting Melting and Refining Furnace Exemption:	No
Underground Injection Control:	No
Off-Site Waste Receipt:	No
Universal Waste Indicator:	No
Universal Waste Destination Facility:	No
Federal Universal Waste:	No
Active Site Fed-Reg Treatment Storage and Disposal Facility:	Not reported
Active Site Converter Treatment storage and Disposal Facility:	Not reported
Active Site State-Reg Treatment Storage and Disposal Facility:	Not reported
Active Site State-Reg Handler:	---
Federal Facility Indicator:	Not reported
Hazardous Secondary Material Indicator:	N
Sub-Part K Indicator:	Not reported
Commercial TSD Indicator:	No
Treatment Storage and Disposal Type:	Not reported
2018 GPRA Permit Baseline:	Not on the Baseline
2018 GPRA Renewals Baseline:	Not on the Baseline
Permit Renewals Workload Universe:	Not reported
Permit Workload Universe:	Not reported
Permit Progress Universe:	Not reported
Post-Closure Workload Universe:	Not reported
Closure Workload Universe:	Not reported
202 GPRA Corrective Action Baseline:	No
Corrective Action Workload Universe:	No
Subject to Corrective Action Universe:	No
Non-TSDFs Where RCRA CA has Been Imposed Universe:	No
TSDFs Potentially Subject to CA Under 3004 (u)/(v) Universe:	No
TSDFs Only Subject to CA under Discretionary Auth Universe:	No
Corrective Action Priority Ranking:	No NCAPS ranking
Environmental Control Indicator:	No
Institutional Control Indicator:	No
Human Exposure Controls Indicator:	N/A
Groundwater Controls Indicator:	N/A
Operating TSDF Universe:	Not reported
Full Enforcement Universe:	Not reported
Significant Non-Complier Universe:	No
Unaddressed Significant Non-Complier Universe:	No
Addressed Significant Non-Complier Universe:	No
Significant Non-Complier With a Compliance Schedule Universe:	No
Financial Assurance Required:	Not reported

YELLOW FREIGHT SYSTEM (Continued) **1025878931**

Handler Date of Last Change:	20021022
Recognized Trader-Importer:	No
Recognized Trader-Exporter:	No
Importer of Spent Lead Acid Batteries:	No
Exporter of Spent Lead Acid Batteries:	No
Recycler Activity Without Storage:	No
Manifest Broker:	No
Sub-Part P Indicator:	No

Hazardous Waste Summary:

Waste Code:	D002
Waste Description:	CORROSIVE WASTE

Handler - Owner Operator:

Owner/Operator Indicator:	Owner
Owner/Operator Name:	YELLOW FREIGHT SYSTEM
Legal Status:	Private
Date Became Current:	Not reported
Date Ended Current:	Not reported
Owner/Operator Address:	12250 CLARK ST
Owner/Operator City,State,Zip:	SANTA FE SPRINGS, CA 90670
Owner/Operator Telephone:	562-946-4802
Owner/Operator Telephone Ext:	Not reported
Owner/Operator Fax:	Not reported
Owner/Operator Email:	Not reported

Historic Generators:

Receive Date:	19990809
Handler Name:	YELLOW FREIGHT SYSTEM
Federal Waste Generator Description:	Small Quantity Generator
State District Owner:	Not reported
Large Quantity Handler of Universal Waste:	No
Recognized Trader Importer:	No
Recognized Trader Exporter:	No
Spent Lead Acid Battery Importer:	No
Spent Lead Acid Battery Exporter:	No
Current Record:	Yes
Non Storage Recycler Activity:	Not reported
Electronic Manifest Broker:	Not reported

List of NAICS Codes and Descriptions:

NAICS Codes:	No NAICS Codes Found

Facility Has Received Notices of Violations:

Violations:	No Violations Found

Evaluation Action Summary:

Evaluations:	No Evaluations Found

O100 NNW 1/8-1/4 0.234 mi. 1238 ft. | **O'REILLY AUTO PARTS STORE 3075**
12233 NORWALK BLVD
NORWALK, CA 90650

Site 2 of 3 in cluster O

RCRA NonGen / NLR | **1024842379**
CAL000392792

Relative: Higher

Actual: 111 ft.

RCRA NonGen / NLR:

Date Form Received by Agency:	20140114
Handler Name:	O'REILLY AUTO PARTS STORE 3075
Handler Address:	12233 NORWALK BLVD
Handler City,State,Zip:	NORWALK, CA 90650
EPA ID:	CAL000392792
Contact Name:	JOHN BOUNDS
Contact Address:	233 S. PATTERSON AVE.
Contact City,State,Zip:	SPRINGFIELD, MO 65802
Contact Telephone:	417-520-4589
Contact Fax:	417-874-7102
Contact Email:	JBOUNDS2@OREILLYAUTO.COM
Contact Title:	Not reported
EPA Region:	09
Land Type:	Not reported
Federal Waste Generator Description:	Not a generator, verified
Non-Notifier:	Not reported
Biennial Report Cycle:	Not reported
Accessibility:	Not reported
Active Site Indicator:	Handler Activities
State District Owner:	Not reported
State District:	Not reported
Mailing Address:	233 S PATTERSON
Mailing City,State,Zip:	SPRINGFIELD, MO 65802-0000
Owner Name:	O'REILLY AUTO PARTS
Owner Type:	Other
Operator Name:	JOHN BOUNDS
Operator Type:	Other
Short-Term Generator Activity:	No
Importer Activity:	No
Mixed Waste Generator:	No
Transporter Activity:	No
Transfer Facility Activity:	No
Recycler Activity with Storage:	No
Small Quantity On-Site Burner Exemption:	No
Smelting Melting and Refining Furnace Exemption:	No
Underground Injection Control:	No
Off-Site Waste Receipt:	No
Universal Waste Indicator:	Yes
Universal Waste Destination Facility:	Yes
Federal Universal Waste:	No
Active Site Fed-Reg Treatment Storage and Disposal Facility:	Not reported
Active Site Converter Treatment storage and Disposal Facility:	Not reported
Active Site State-Reg Treatment Storage and Disposal Facility:	Not reported
Active Site State-Reg Handler:	---
Federal Facility Indicator:	Not reported
Hazardous Secondary Material Indicator:	N
Sub-Part K Indicator:	Not reported
Commercial TSD Indicator:	No
Treatment Storage and Disposal Type:	Not reported
2018 GPRA Permit Baseline:	Not on the Baseline
2018 GPRA Renewals Baseline:	Not on the Baseline
Permit Renewals Workload Universe:	Not reported

O'REILLY AUTO PARTS STORE 3075 (Continued) **1024842379**

Permit Workload Universe:	Not reported
Permit Progress Universe:	Not reported
Post-Closure Workload Universe:	Not reported
Closure Workload Universe:	Not reported
202 GPRA Corrective Action Baseline:	No
Corrective Action Workload Universe:	No
Subject to Corrective Action Universe:	No
Non-TSDFs Where RCRA CA has Been Imposed Universe:	No
TSDFs Potentially Subject to CA Under 3004 (u)/(v) Universe:	No
TSDFs Only Subject to CA under Discretionary Auth Universe:	No
Corrective Action Priority Ranking:	No NCAPS ranking
Environmental Control Indicator:	No
Institutional Control Indicator:	No
Human Exposure Controls Indicator:	N/A
Groundwater Controls Indicator:	N/A
Operating TSDF Universe:	Not reported
Full Enforcement Universe:	Not reported
Significant Non-Complier Universe:	No
Unaddressed Significant Non-Complier Universe:	No
Addressed Significant Non-Complier Universe:	No
Significant Non-Complier With a Compliance Schedule Universe:	No
Financial Assurance Required:	Not reported
Handler Date of Last Change:	20180906
Recognized Trader-Importer:	No
Recognized Trader-Exporter:	No
Importer of Spent Lead Acid Batteries:	No
Exporter of Spent Lead Acid Batteries:	No
Recycler Activity Without Storage:	No
Manifest Broker:	No
Sub-Part P Indicator:	No

Handler - Owner Operator:

Owner/Operator Indicator:	Owner
Owner/Operator Name:	O'REILLY AUTO PARTS
Legal Status:	Other
Date Became Current:	Not reported
Date Ended Current:	Not reported
Owner/Operator Address:	233 S PATTERSON
Owner/Operator City,State,Zip:	SPRINGFIELD, MO 65802-0000
Owner/Operator Telephone:	417-862-3333
Owner/Operator Telephone Ext:	Not reported
Owner/Operator Fax:	Not reported
Owner/Operator Email:	Not reported

Owner/Operator Indicator:	Operator
Owner/Operator Name:	JOHN BOUNDS
Legal Status:	Other
Date Became Current:	Not reported
Date Ended Current:	Not reported
Owner/Operator Address:	233 S. PATTERSON AVE.
Owner/Operator City,State,Zip:	SPRINGFIELD, MO 65802
Owner/Operator Telephone:	417-520-4589
Owner/Operator Telephone Ext:	Not reported
Owner/Operator Fax:	Not reported
Owner/Operator Email:	Not reported

O'REILLY AUTO PARTS STORE 3075 (Continued) **1024842379**

Historic Generators:

Receive Date:	20140114
Handler Name:	O'REILLY AUTO PARTS STORE 3075
Federal Waste Generator Description:	Not a generator, verified
State District Owner:	Not reported
Large Quantity Handler of Universal Waste:	No
Recognized Trader Importer:	No
Recognized Trader Exporter:	No
Spent Lead Acid Battery Importer:	No
Spent Lead Acid Battery Exporter:	No
Current Record:	Yes
Non Storage Recycler Activity:	Not reported
Electronic Manifest Broker:	Not reported

List of NAICS Codes and Descriptions:

NAICS Code:	44131
NAICS Description:	AUTOMOTIVE PARTS AND ACCESSORIES STORES

Facility Has Received Notices of Violations:

Violations:	No Violations Found

Evaluation Action Summary:

Evaluations:	No Evaluations Found

O101 **O'REILLY AUTO PARTS #3075** **CERS HAZ WASTE** **S123532893**
NNW **12233 S. NORWALK BLVD** **CERS** **N/A**
1/8-1/4 **NORWALK, CA 90650**
0.234 mi.
1238 ft. **Site 3 of 3 in cluster O**

Relative:
Higher

Actual:
111 ft.

CERS HAZ WASTE:

Name:	O'REILLY AUTO PARTS #3075
Address:	12233 S. NORWALK BLVD
City,State,Zip:	NORWALK, CA 90650
Site ID:	53103
CERS ID:	10280986
CERS Description:	Hazardous Waste Generator

CERS:

Name:	O'REILLY AUTO PARTS #3075
Address:	12233 S. NORWALK BLVD
City,State,Zip:	NORWALK, CA 90650
Site ID:	53103
CERS ID:	10280986
CERS Description:	Chemical Storage Facilities

Violations:

Site ID:	53103
Site Name:	O'REILLY AUTO PARTS #3075
Violation Date:	11-02-2020
Citation:	22 CCR 12 66262.40(a) - California Code of Regulations, Title 22, Chapter 12, Section(s) 66262.40(a)
Violation Description:	Failure to keep a copy of each properly signed manifest for at least three years from the date the waste was accepted by the initial transporter. The manifest signed at the time the waste was accepted

O'REILLY AUTO PARTS #3075 (Continued) **S123532893**

for transport shall be kept until receiving a signed copy from the designated facility which received the waste.

Violation Notes: Returned to compliance on 12/03/2020. OBSERVATION: Copies of waste disposal records (manifest/bill of lading/receipts, etc) were not available at the time of inspection for the following: - used oil - drained oil filters - retail hazardous wastes including but not limited to flammable, aerosol, alkaline, ignitable/toxics, acidic, reactive - universal waste Hazardous waste generators shall retain copies of all manifests signed off by the disposal facility and all receipts used in a consolidated manifesting procedure on site for three (3) years and have them readily available for review. CORRECTIVE ACTION: Locate the copies of the hazardous waste disposal records (manifest/bill of lading/receipts, etc) for the last 3 years and send a copy via email to CUPA inspector. Complete then submit the Certification of Compliance via email to CUPA inspector on or before the compliance date

Violation Division: Los Angeles County Fire Department
Violation Program: HW
Violation Source: CERS

Site ID: 53103
Site Name: O'REILLY AUTO PARTS #3075
Violation Date: 11-02-2020
Citation: 40 CFR 1 265.31 - U.S. Code of Federal Regulations, Title 40, Chapter 1, Section(s) 265.31
Violation Description: Failure to maintain and operate the facility to minimize the possibility of a fire, explosion, or any unplanned sudden or non-sudden release of hazardous waste or hazardous waste constituents to air, soil, or surface water which could threaten human health or the environment.
Violation Notes: Returned to compliance on 12/03/2020. OBSERVATION: A canister with missing spray nozzle containing refrigerant and three 1-gallon jug used to store antifreeze were stored on the shelf for haz waste storage bins. CORRECTIVE ACTION: Submit a photo showing hazwaste are properly managed. Complete, sign and send a copy of the Certification of Compliance by email.
Violation Division: Los Angeles County Fire Department
Violation Program: HW
Violation Source: CERS

Site ID: 53103
Site Name: O'REILLY AUTO PARTS #3075
Violation Date: 11-02-2020
Citation: HSC 6.5 25123.3(h)(1) - California Health and Safety Code, Chapter 6.5, Section(s) 25123.3(h)(1)
Violation Description: Failure to send hazardous waste offsite for treatment, storage, or disposal within 180 days (or 270 days if waste is transported over 200 miles) for a generator who generates less than 1000 kilogram per month if all of the following conditions are met: (1) The quantity of hazardous waste accumulated onsite never exceeds 6,000 kilograms. (2) The generator complies with the requirements of 40 Code of Federal Regulations section 262.34(d), (e) and (f). (3) The generator does not hold acutely hazardous waste or extremely hazardous waste in an amount greater than one kilogram for more than 90 days.
Violation Notes: Returned to compliance on 12/03/2020. OBSERVATION: A haz waste bin labeled Green - Aerosol with accumulation start date of 6/10/2019. Operator unable to locate copy of hazardous waste disposal record.

O'REILLY AUTO PARTS #3075 (Continued) **S123532893**

CORRECTIVE ACTION: Dispose of hazardous waste that has been stored over the applicable time limit. Submit a copy of the hazardous waste disposal record (manifest/receipt, etc) along with the completed and signed Certification of Compliance.

Violation Division: Los Angeles County Fire Department
Violation Program: HW
Violation Source: CERS

Evaluation:

Eval General Type: Compliance Evaluation Inspection
Eval Date: 03-06-2014
Violations Found: No
Eval Type: Routine done by local agency
Eval Notes: Not reported
Eval Division: Los Angeles County Fire Department
Eval Program: HW
Eval Source: CERS

Eval General Type: Compliance Evaluation Inspection
Eval Date: 10-25-2017
Violations Found: No
Eval Type: Routine done by local agency
Eval Notes: LUIS JUAREZ MANAGER
Eval Division: Los Angeles County Fire Department
Eval Program: HMRRP
Eval Source: CERS

Eval General Type: Compliance Evaluation Inspection
Eval Date: 10-25-2017
Violations Found: No
Eval Type: Routine done by local agency
Eval Notes: LUIS JUAREZ MANAGER
Eval Division: Los Angeles County Fire Department
Eval Program: HW
Eval Source: CERS

Eval General Type: Compliance Evaluation Inspection
Eval Date: 11-02-2020
Violations Found: No
Eval Type: Routine done by local agency
Eval Notes: ARTURO VALENZUELA and ED SORIA RETAIL SALES SPECIALIST
Eval Division: Los Angeles County Fire Department
Eval Program: HMRRP
Eval Source: CERS

Eval General Type: Compliance Evaluation Inspection
Eval Date: 11-02-2020
Violations Found: Yes
Eval Type: Routine done by local agency
Eval Notes: ARTURO VALENZUELA and ED SORIA RETAIL SALES SPECIALIST
Eval Division: Los Angeles County Fire Department
Eval Program: HW
Eval Source: CERS

Eval General Type: Compliance Evaluation Inspection
Eval Date: 03-06-2014
Violations Found: No

O'REILLY AUTO PARTS #3075 (Continued) **S123532893**

Eval Type:	Routine done by local agency
Eval Notes:	Not reported
Eval Division:	Los Angeles County Fire Department
Eval Program:	HMRRP
Eval Source:	CERS

Affiliation:

Affiliation Type Desc:	CUPA District
Entity Name:	Los Angeles County Fire
Entity Title:	Not reported
Affiliation Address:	5825 Rickenbacker Road
Affiliation City:	Commerce
Affiliation State:	CA
Affiliation Country:	Not reported
Affiliation Zip:	90040-3027
Affiliation Phone:	(323) 890-4000

Affiliation Type Desc:	Document Preparer
Entity Name:	Jim Zhao, Agent for O'Reilly Auto Enterprises, L.L.C.
Entity Title:	Not reported
Affiliation Address:	Not reported
Affiliation City:	Not reported
Affiliation State:	Not reported
Affiliation Country:	Not reported
Affiliation Zip:	Not reported
Affiliation Phone:	Not reported

Affiliation Type Desc:	Identification Signer
Entity Name:	Jim Zhao, Agent for OG Reilly Auto Enterprises, L.L.C.
Entity Title:	Regulatory Compliance Specialist, Verisk 3E
Affiliation Address:	Not reported
Affiliation City:	Not reported
Affiliation State:	Not reported
Affiliation Country:	Not reported
Affiliation Zip:	Not reported
Affiliation Phone:	Not reported

Affiliation Type Desc:	Operator
Entity Name:	O'Reilly Auto Enterprises, L.L.C.
Entity Title:	Not reported
Affiliation Address:	Not reported
Affiliation City:	Not reported
Affiliation State:	Not reported
Affiliation Country:	Not reported
Affiliation Zip:	Not reported
Affiliation Phone:	(417) 862-3333

Affiliation Type Desc:	Environmental Contact
Entity Name:	Verisk 3E, Regulatory Dept./O' Reilly Auto Parts
Entity Title:	Not reported
Affiliation Address:	3207 Grey Hawk Ct., Ste. 200
Affiliation City:	Carlsbad
Affiliation State:	CA
Affiliation Country:	Not reported
Affiliation Zip:	92010
Affiliation Phone:	Not reported

O'REILLY AUTO PARTS #3075 (Continued) **S123532893**

Affiliation Type Desc:	Legal Owner
Entity Name:	O'Reilly Auto Enterprises, L.L.C.
Entity Title:	Not reported
Affiliation Address:	702 E. Bethany Home Rd.
Affiliation City:	Phoenix
Affiliation State:	AZ
Affiliation Country:	United States
Affiliation Zip:	85014
Affiliation Phone:	(417) 862-3333

Affiliation Type Desc:	Parent Corporation
Entity Name:	O'Reilly Auto Parts
Entity Title:	Not reported
Affiliation Address:	Not reported
Affiliation City:	Not reported
Affiliation State:	Not reported
Affiliation Country:	Not reported
Affiliation Zip:	Not reported
Affiliation Phone:	Not reported

Affiliation Type Desc:	Property Owner
Entity Name:	PADDISON ASSOCIATES
Entity Title:	Not reported
Affiliation Address:	11150 SANTA MONICA BLVD STE760
Affiliation City:	LOS ANGELES
Affiliation State:	CA
Affiliation Country:	United States
Affiliation Zip:	90025
Affiliation Phone:	(310) 478-8757

Affiliation Type Desc:	Facility Mailing Address
Entity Name:	Mailing Address
Entity Title:	Not reported
Affiliation Address:	Verisk 3E, Reg. Dept/O'Reilly Auto Parts, 3207 Grey Hawk Ct, Ste 200
Affiliation City:	Carlsbad
Affiliation State:	CA
Affiliation Country:	Not reported
Affiliation Zip:	92010
Affiliation Phone:	Not reported

P102 **STANKEVICH #2 SANTA FE SPRINGS** **SEMS-ARCHIVE** **1003878713**
East **12601 S BLOOMFIELD AVE** **PRP** **CAD980883672**
1/4-1/2 **SANTA FE SPRINGS, CA 90670**
0.352 mi.
1857 ft. **Site 1 of 5 in cluster P**

Relative:
Higher

Actual:
112 ft.

SEMS Archive:

Site ID:	0902129
EPA ID:	CAD980883672
Name:	STANKEVICH #2 SANTA FE SPRINGS
Address:	12601 S BLOOMFIELD AVE
Address 2:	Not reported
City,State,Zip:	SANTA FE SPRINGS, CA 90670
Cong District:	33
FIPS Code:	06037
FF:	N
NPL:	Not on the NPL

STANKEVICH #2 SANTA FE SPRINGS (Continued) **1003878713**

Non NPL Status: NFRAP-Site does not qualify for the NPL based on existing information

SEMS Archive Detail:

Region: 09
Site ID: 0902129
EPA ID: CAD980883672
Site Name: STANKEVICH #2 SANTA FE SPRINGS
NPL: N
FF: N
OU: 00
Action Code: VS
Action Name: ARCH SITE
SEQ: 1
Start Date: Not reported
Finish Date: 1996-01-23 05:00:00
Qual: Not reported
Current Action Lead: EPA Perf In-Hse

Region: 09
Site ID: 0902129
EPA ID: CAD980883672
Site Name: STANKEVICH #2 SANTA FE SPRINGS
NPL: N
FF: N
OU: 00
Action Code: DS
Action Name: DISCVRY
SEQ: 1
Start Date: 1984-07-01 05:00:00
Finish Date: 1984-07-01 05:00:00
Qual: Not reported
Current Action Lead: EPA Perf

Region: 09
Site ID: 0902129
EPA ID: CAD980883672
Site Name: STANKEVICH #2 SANTA FE SPRINGS
NPL: N
FF: N
OU: 00
Action Code: PA
Action Name: PA
SEQ: 1
Start Date: Not reported
Finish Date: 1987-12-01 05:00:00
Qual: N
Current Action Lead: EPA Perf

Region: 09
Site ID: 0902129
EPA ID: CAD980883672
Site Name: STANKEVICH #2 SANTA FE SPRINGS
NPL: N
FF: N
OU: 00
Action Code: RV
Action Name: RMVL
SEQ: 1

STANKEVICH #2 SANTA FE SPRINGS (Continued) **1003878713**

Start Date:	1984-06-13 05:00:00
Finish Date:	1984-07-13 05:00:00
Qual:	C
Current Action Lead:	EPA Perf

PRP:

PRP Name:	INMONT CORP. STANDERUP, JAMES STANKEVICH, FRANK & HENDRICK, DENISE

P103 **STANKOVICH II** **RESPONSE** **S102008368**
East **12601 BLOOMFIELD** **ENVIROSTOR** **N/A**
1/4-1/2 **SANTA FE SPRINGS, CA 90670** **HIST Cal-Sites**
0.367 mi. **LA Co. Site Mitigation**
1937 ft. **Site 2 of 5 in cluster P** **CERS**

Relative: Higher

Actual: 113 ft.

RESPONSE:

Name:	STANKOVICH II
Address:	12601 BLOOMFIELD
City,State,Zip:	SANTA FE SPRINGS, CA 90670
Facility ID:	19990018
Site Type:	State Response
Site Type Detail:	State Response or NPL
Acres:	0.33
National Priorities List:	NO
Cleanup Oversight Agencies:	NONE SPECIFIED
Lead Agency Description:	Not reported
Project Manager:	Not reported
Supervisor:	Sayareh Amirebrahimi
Division Branch:	Cleanup Chatsworth
Site Code:	Not reported
Site Mgmt. Req.:	NONE SPECIFIED
Assembly:	57
Senate:	32
Special Program Status:	Not reported
Status:	Certified
Status Date:	09/01/1984
Restricted Use:	NO
Funding:	Responsible Party
Latitude:	33.91734
Longitude:	-118.0636
APN:	NONE SPECIFIED
Past Use:	HAZARDOUS WASTE STORAGE - TANKS/CONTAINERS, ILLEGAL DUMPING
Potential COC :	Arsenic Benzene Chlordane Total Chromium (1:6 ratio Cr VI:Cr III Explosives (UXO, MEC Lead Mercury (elemental Polychlorinated biphenyls (PCBs Polynuclear aromatic hydrocarbons (PAHs TPH-diesel TPH-gas 1,1,1-Trichloroethane (TCA Trichloroethylene (TCE Acetone
Confirmed COC:	Arsenic Benzene Chlordane Total Chromium (1:6 ratio Cr VI:Cr III Explosives (UXO, MEC Lead Mercury (elemental Polynuclear aromatic hydrocarbons (PAHs TPH-diesel TPH-gas 1,1,1-Trichloroethane (TCA Acetone Polychlorinated biphenyls (PCBs
Potential Description:	SOIL, SV, SURFW
Alias Name:	110033617879
Alias Type:	EPA (FRS #)
Alias Name:	19990018
Alias Type:	Envirostor ID Number

STANKOVICH II (Continued) **S102008368**

Completed Info:

Completed Area Name:	PROJECT WIDE
Completed Sub Area Name:	Not reported
Completed Document Type:	Certification
Completed Date:	09/01/1984
Comments:	Our records do not indicate the actual date this site was certified. Our records show 09/1984. We have used the date 09/01/1984 because this gives us the earliest statute of limitations.
Future Area Name:	Not reported
Future Sub Area Name:	Not reported
Future Document Type:	Not reported
Future Due Date:	Not reported
Schedule Area Name:	Not reported
Schedule Sub Area Name:	Not reported
Schedule Document Type:	Not reported
Schedule Due Date:	Not reported
Schedule Revised Date:	Not reported

ENVIROSTOR:

Name:	STANKOVICH II
Address:	12601 BLOOMFIELD
City,State,Zip:	SANTA FE SPRINGS, CA 90670
Facility ID:	19990018
Status:	Certified
Status Date:	09/01/1984
Site Code:	Not reported
Site Type:	State Response
Site Type Detailed:	State Response or NPL
Acres:	0.33
NPL:	NO
Regulatory Agencies:	NONE SPECIFIED
Lead Agency:	NONE SPECIFIED
Program Manager:	Not reported
Supervisor:	Sayareh Amirebrahimi
Division Branch:	Cleanup Chatsworth
Assembly:	57
Senate:	32
Special Program:	Not reported
Restricted Use:	NO
Site Mgmt Req:	NONE SPECIFIED
Funding:	Responsible Party
Latitude:	33.91734
Longitude:	-118.0636
APN:	NONE SPECIFIED
Past Use:	HAZARDOUS WASTE STORAGE - TANKS/CONTAINERS, ILLEGAL DUMPING
Potential COC:	Arsenic Benzene Chlordane Total Chromium (1:6 ratio Cr VI:Cr III Explosives (UXO, MEC Lead Mercury (elemental Polychlorinated biphenyls (PCBs Polynuclear aromatic hydrocarbons (PAHs TPH-diesel TPH-gas 1,1,1-Trichloroethane (TCA Trichloroethylene (TCE Acetone
Confirmed COC:	Arsenic Benzene Chlordane Total Chromium (1:6 ratio Cr VI:Cr III Explosives (UXO, MEC Lead Mercury (elemental Polynuclear aromatic hydrocarbons (PAHs TPH-diesel TPH-gas 1,1,1-Trichloroethane (TCA Acetone Polychlorinated biphenyls (PCBs
Potential Description:	SOIL, SV, SURFW
Alias Name:	110033617879

STANKOVICH II (Continued) **S102008368**

Alias Type: EPA (FRS #)
Alias Name: 19990018
Alias Type: Envirostor ID Number

Completed Info:
Completed Area Name: PROJECT WIDE
Completed Sub Area Name: Not reported
Completed Document Type: Certification
Completed Date: 09/01/1984
Comments: Our records do not indicate the actual date this site was certified. Our records show 09/1984. We have used the date 09/01/1984 because this gives us the earliest statute of limitations.

Future Area Name: Not reported
Future Sub Area Name: Not reported
Future Document Type: Not reported
Future Due Date: Not reported
Schedule Area Name: Not reported
Schedule Sub Area Name: Not reported
Schedule Document Type: Not reported
Schedule Due Date: Not reported
Schedule Revised Date: Not reported

Calsite:
Name: STANKOVICH II
Address: 12601 BLOOMFIELD
City: SANTA FE SPRINGS
Region: GLENDALE
Facility ID: 19990018
Facility Type: RP
Type: RESPONSIBLE PARTY
Branch: SA
Branch Name: SO CAL - GLENDALE
File Name: Not reported
State Senate District: 09011984
Status: CERTIFIED AS HAVING BEEN REMEDIED SATISFACTORILY UNDER DTSC OVERSIGHT
Status Name: CERTIFIED
Lead Agency: N/A
NPL: Not Listed
SIC Code: 99
SIC Name: NONCLASSIFIABLE ESTABLISHMENTS
Access: Not reported
Cortese: Not reported
Hazardous Ranking Score: Not reported
Date Site Hazard Ranked: Not reported
Groundwater Contamination: Not reported
Staff Member Responsible for Site: Not reported
Supervisor Responsible for Site: Not reported
Region Water Control Board: Not reported
Region Water Control Board Name: Not reported
Lat/Long Direction: Not reported
Lat/Long (dms): 0 0 0 / 0 0 0
Lat/long Method: Not reported
Lat/Long Description: Not reported
State Assembly District Code: 56
State Senate District Code: 30
Facility ID: 19990018

STANKOVICH II (Continued) **S102008368**

Activity:	CERT
Activity Name:	CERTIFICATION
AWP Code:	Not reported
Proposed Budget:	0
AWP Completion Date:	Not reported
Revised Due Date:	Not reported
Comments Date:	09011984
Est Person-Yrs to complete:	0
Estimated Size:	Not reported
Request to Delete Activity:	Not reported
Activity Status:	CERT
Definition of Status:	CERTIFIED
Liquids Removed (Gals):	0
Liquids Treated (Gals):	0
Action Included Capping:	Not reported
Well Decommissioned:	Not reported
Action Included Fencing:	Not reported
Removal Action Certification:	Not reported
Activity Comments:	Not reported
For Commercial Reuse:	0
For Industrial Reuse:	0
For Residential Reuse:	0
Unknown Type:	0
Alternate Address:	12601 BLOOMFIELD
Alternate City,St,Zip:	SANTA FE SPRINGS, CA 90670
Background Info:	Not reported
Comments Date:	09011984
Comments:	the Department's records to confirm a list of sites where
Comments Date:	09011984
Comments:	the Department was involved in the cleanup and the cleanup
Comments Date:	01261996
Comments:	Our records do not indicate the actual date this site was
Comments Date:	01261996
Comments:	certified. Our records show 09/1984. We have used the date
Comments Date:	01261996
Comments:	09/01/1984 because this gives us the earliest statute of
Comments Date:	01261996
Comments:	limitations.
Comments Date:	09011984
Comments:	1,153 containers of waste were removed.
Comments Date:	09011984
Comments:	This certification was confirmed by a report prepared by the
Comments Date:	09011984
Comments:	Auditor General. The Auditor General conducted an audit of
Comments Date:	09011984
Comments:	had been completed. This Auditor General list became the
Comments Date:	09011984
Comments:	basis for our historical certification information. Many of
Comments Date:	09011984
Comments:	the sites on this list were handled by our Surveillance and
Comments Date:	09011984
Comments:	Enforcement Staff. Much of this work was in response to
Comments Date:	09011984
Comments:	complaints from the public or reports from industry and the
Comments Date:	09011984
Comments:	response action may have only addressed the immediate
Comments Date:	09011984

STANKOVICH II (Continued) **S102008368**

Comments: problem and not the entire facility.
ID Name: Not reported
ID Value: Not reported
Alternate Name: STANKOVICH II
Alternate Name: Not reported
Special Programs Code: Not reported
Special Programs Name: Not reported

LA Co. Site Mitigation:
Name: STANKOVICH II
Address: 12601 BLOOMFIELD AVE
City,State,Zip: SANTA FE SPRINGS, CA 90670
Facility ID: Not reported
Status: Not reported
Site ID: SD0011097
Jurisdiction: State
Case ID: RO0000558
Abated: Yes
Assigned To: Not reported
Entered Date: 05/11/2004
Abated Date: 07/01/1990

CERS:
Name: STANKOVICH II
Address: 12601 BLOOMFIELD
City,State,Zip: SANTA FE SPRINGS, CA 90670
Site ID: 343493
CERS ID: 19990018
CERS Description: State Response

Affiliation:
Affiliation Type Desc: Supervisor
Entity Name: SAYAREH AMIREBRAHIMI
Entity Title: Not reported
Affiliation Address: Not reported
Affiliation City: Not reported
Affiliation State: Not reported
Affiliation Country: Not reported
Affiliation Zip: Not reported
Affiliation Phone: Not reported

P104 **MOBIL #11-F20** **LUST** **S101297659**
East **12616 IMPERIAL HWY** **CHMIRS** **N/A**
1/4-1/2 **NORWALK, CA 90650** **Cortese**
0.377 mi.
1989 ft. **Site 3 of 5 in cluster P**

Relative:
Higher

Actual:
112 ft.

LUST REG 4:
Region: 4
Regional Board: 04
County: Los Angeles
Facility Id: I-00346
Status: Case Closed
Substance: Gasoline
Substance Quantity: Not reported
Local Case No: Not reported

MOBIL #11-F20 (Continued) **S101297659**

Case Type:	Soil
Abatement Method Used at the Site:	Not reported
Global ID:	T0603702703
W Global ID:	Not reported
Staff:	UNK
Local Agency:	19000
Cross Street:	BLOOMFIELD
Enforcement Type:	Not reported
Date Leak Discovered:	7/21/1989
Date Leak First Reported:	8/2/1989
Date Leak Record Entered:	8/23/1989
Date Confirmation Began:	8/2/1989
Date Leak Stopped:	7/21/1989
Date Case Last Changed on Database:	5/27/1997
Date the Case was Closed:	2/21/1995
How Leak Discovered:	OM
How Leak Stopped:	Not reported
Cause of Leak:	Other Cause
Leak Source:	UNK
Operator:	BUCKINGHAM,T.M.
Water System:	Not reported
Well Name:	Not reported
Approx. Dist To Production Well (ft):	637.5705193424633997216170212 7
Source of Cleanup Funding:	UNK
Preliminary Site Assessment Workplan Submitted:	Not reported
Preliminary Site Assessment Began:	Not reported
Pollution Characterization Began:	Not reported
Remediation Plan Submitted:	Not reported
Remedial Action Underway:	Not reported
Post Remedial Action Monitoring Began:	Not reported
Enforcement Action Date:	Not reported
Historical Max MTBE Date:	Not reported
Hist Max MTBE Conc in Groundwater:	Not reported
Hist Max MTBE Conc in Soil:	Not reported
Significant Interim Remedial Action Taken:	Not reported
GW Qualifier:	Not reported
Soil Qualifier:	Not reported
Organization:	Not reported
Owner Contact:	Not reported
Responsible Party:	MOBIL OIL CORPORATION
RP Address:	3800 W ALAMEDA, SUITE 700, BURBANK, CA 91505
Program:	LUST
Lat/Long:	33.916987 / -1
Local Agency Staff:	Not reported
Beneficial Use:	Not reported
Priority:	Not reported
Cleanup Fund Id:	Not reported
Suspended:	Not reported
Assigned Name:	Not reported
Summary:	OLD CASE #082389-01

CHMIRS:

Name:	Not reported
Address:	12616 IMPERIAL HWY
City,State,Zip:	NORWALK, CA
OES Incident Number:	3-6031
OES notification:	11/20/2003

MOBIL #11-F20 (Continued) **S101297659**

OES Date:	Not reported
OES Time:	Not reported
Date Completed:	**Not reported**
Property Use:	Not reported
Agency Id Number:	Not reported
Agency Incident Number:	Not reported
Time Notified:	Not reported
Time Completed:	Not reported
Surrounding Area:	Not reported
Estimated Temperature:	Not reported
Property Management:	Not reported
More Than Two Substances Involved?:	Not reported
Resp Agncy Personel # Of Decontaminated:	Not reported
Responding Agency Personel # Of Injuries:	Not reported
Responding Agency Personel # Of Fatalities:	Not reported
Others Number Of Decontaminated:	Not reported
Others Number Of Injuries:	Not reported
Others Number Of Fatalities:	Not reported
Vehicle Make/year:	Not reported
Vehicle License Number:	Not reported
Vehicle State:	Not reported
Vehicle Id Number:	Not reported
CA DOT PUC/ICC Number:	Not reported
Company Name:	Not reported
Reporting Officer Name/ID:	Not reported
Report Date:	Not reported
Facility Telephone:	Not reported
Waterway Involved:	Not reported
Waterway:	Not reported
Spill Site:	Not reported
Cleanup By:	Unknown
Containment:	Not reported
What Happened:	Not reported
Type:	Not reported
Measure:	Not reported
Other:	Not reported
Date/Time:	Not reported
Year:	2003
Agency:	Veeder Root
Incident Date:	11/20/200312:00:00 AM
Admin Agency:	L. A. County Fire Prevention
Amount:	Not reported
Contained:	Unknown
Site Type:	Service Station
E Date:	Not reported
Substance:	Gasoline
Gallons:	0.000000
Unknown:	0
Substance #2:	Not reported
Substance #3:	Not reported
Evacuations:	0
Number of Injuries:	0
Number of Fatalities:	0
#1 Pipeline:	Not reported
#2 Pipeline:	Not reported
#3 Pipeline:	Not reported
#1 Vessel >= 300 Tons:	Not reported

MOBIL #11-F20 (Continued) **S101297659**

#2 Vessel >= 300 Tons:	Not reported
#3 Vessel >= 300 Tons:	Not reported
Evacs:	Not reported
Injuries:	Not reported
Fatals:	Not reported
Comments:	Not reported
Description:	Soil sample at service station was contaminated with gasoline.

CORTESE:

Name:	MOBIL #11-F20
Address:	12616 IMPERIAL HWY
City,State,Zip:	NORWALK, CA 90650
Region:	CORTESE
Envirostor Id:	Not reported
Global ID:	T0603702703
Site/Facility Type:	LUST CLEANUP SITE
Cleanup Status:	COMPLETED - CASE CLOSED
Status Date:	Not reported
Site Code:	Not reported
Latitude:	Not reported
Longitude:	Not reported
Owner:	Not reported
Enf Type:	Not reported
Swat R:	Not reported
Flag:	active
Order No:	Not reported
Waste Discharge System No:	Not reported
Effective Date:	Not reported
Region 2:	Not reported
WID Id:	Not reported
Solid Waste Id No:	Not reported
Waste Management Uit Name:	Not reported
File Name:	Active Open

P105 **MOBIL #11-F20** **HIST CORTESE** **S103627005**
East **12616 IMPERIAL** **N/A**
1/4-1/2 **NORWALK, CA 90650**
0.377 mi.
1989 ft. **Site 4 of 5 in cluster P**

Relative:
Higher

Actual:
112 ft.

HIST CORTESE:

edr_fname:	MOBIL #11-F20
edr_fadd1:	12616 IMPERIAL
City,State,Zip:	NORWALK, CA 90650
Region:	CORTESE
Facility County Code:	19
Reg By:	LTNKA
Reg Id:	I-00346

P106 East 1/4-1/2 0.377 mi. 1989 ft. | **MOBIL #11-F20**
12616 IMPERIAL HWY
NORWALK, CA 90650

Site 5 of 5 in cluster P

LUST Cortese CERS | **S103953504 N/A**

Relative: Higher

Actual: 112 ft.

LUST:

Name:	MOBIL #11-F20
Address:	12616 IMPERIAL HWY
City,State,Zip:	NORWALK, CA 90650
Lead Agency:	LOS ANGELES COUNTY
Case Type:	LUST Cleanup Site
Geo Track:	http://geotracker.waterboards.ca.gov/profile_report.asp?global_id=T0603702703
Global Id:	T0603702703
Latitude:	33.916808
Longitude:	-118.063482
Status:	Completed - Case Closed
Status Date:	02/21/1995
Case Worker:	JOA
RB Case Number:	I-00346
Local Agency:	LOS ANGELES COUNTY
File Location:	Not reported
Local Case Number:	Not reported
Potential Media Affect:	Soil
Potential Contaminants of Concern:	Gasoline
Site History:	Not reported

LUST:

Global Id:	T0603702703
Contact Type:	Local Agency Caseworker
Contact Name:	JOHN AWUJO
Organization Name:	LOS ANGELES COUNTY
Address:	900 S FREMONT AVE
City:	ALHAMBRA
Email:	jawujo@dpw.lacounty.gov
Phone Number:	6264583507

Global Id:	T0603702703
Contact Type:	Regional Board Caseworker
Contact Name:	YUE RONG
Organization Name:	LOS ANGELES RWQCB (REGION 4)
Address:	320 W. 4TH ST., SUITE 200
City:	Los Angeles
Email:	yrong@waterboards.ca.gov
Phone Number:	Not reported

LUST:

Global Id:	T0603702703
Action Type:	Other
Date:	08/02/1989
Action:	Leak Reported

Global Id:	T0603702703
Action Type:	Other
Date:	07/21/1989
Action:	Leak Stopped

Global Id:	T0603702703
Action Type:	Other

MOBIL #11-F20 (Continued) **S103953504**

Date: 07/21/1989
Action: Leak Discovery

LUST:
Global Id: T0603702703
Status: Open - Case Begin Date
Status Date: 07/21/1989

Global Id: T0603702703
Status: Open - Site Assessment
Status Date: 08/02/1989

Global Id: T0603702703
Status: Completed - Case Closed
Status Date: 02/21/1995

Name: EXXONMOBIL #18-F2Q
Address: 12616 IMPERIAL HWY.
City,State,Zip: NORWALK, CA 90650
Lead Agency: LOS ANGELES RWQCB (REGION 4)
Case Type: LUST Cleanup Site
Geo Track: http://geotracker.waterboards.ca.gov/profile_report.asp?global_id=T0603770616
Global Id: T0603770616
Latitude: 33.916808
Longitude: -118.063482
Status: Open - Eligible for Closure
Status Date: 03/14/2019
Case Worker: NC
RB Case Number: I-00346A
Local Agency: LOS ANGELES COUNTY
File Location: Not reported
Local Case Number: 00344-00346
Potential Media Affect: Aquifer used for drinking water supply
Potential Contaminants of Concern: Gasoline
Site History: Not reported

LUST:
Global Id: T0603770616
Contact Type: Local Agency Caseworker
Contact Name: TIM SMITH
Organization Name: LOS ANGELES COUNTY
Address: 900 S. FREMONT AVE.
City: ALHAMBRA
Email: tsmith@dpw.lacounty.gov
Phone Number: Not reported

Global Id: T0603770616
Contact Type: Regional Board Caseworker
Contact Name: NOMAN CHOWDHURY
Organization Name: LOS ANGELES RWQCB (REGION 4)
Address: 320 WEST 4TH STREET, SUITE 200
City: LOS ANGELES
Email: noman.chowdhury@waterboards.ca.gov
Phone Number: 2135766704

MOBIL #11-F20 (Continued) **S103953504**

LUST:

Global Id:	T0603770616
Action Type:	Other
Date:	04/04/2006
Action:	Leak Reported
Global Id:	T0603770616
Action Type:	RESPONSE
Date:	07/15/2009
Action:	Monitoring Report - Semi-Annually
Global Id:	T0603770616
Action Type:	RESPONSE
Date:	07/15/2006
Action:	Other Report / Document
Global Id:	T0603770616
Action Type:	RESPONSE
Date:	10/15/2006
Action:	Monitoring Report - Quarterly
Global Id:	T0603770616
Action Type:	RESPONSE
Date:	07/15/2006
Action:	Monitoring Report - Quarterly
Global Id:	T0603770616
Action Type:	RESPONSE
Date:	10/15/2012
Action:	Monitoring Report - Quarterly
Global Id:	T0603770616
Action Type:	RESPONSE
Date:	10/15/2017
Action:	Monitoring Report - Semi-Annually
Global Id:	T0603770616
Action Type:	RESPONSE
Date:	10/15/2016
Action:	Monitoring Report - Quarterly
Global Id:	T0603770616
Action Type:	RESPONSE
Date:	04/15/2017
Action:	Monitoring Report - Semi-Annually
Global Id:	T0603770616
Action Type:	RESPONSE
Date:	10/15/2018
Action:	Monitoring Report - Semi-Annually
Global Id:	T0603770616
Action Type:	ENFORCEMENT
Date:	03/26/2006
Action:	Referral to Regional Board
Global Id:	T0603770616

MOBIL #11-F20 (Continued) **S103953504**

Action Type: ENFORCEMENT
Date: 05/18/2021
Action: Notification - Preclosure

Global Id: T0603770616
Action Type: RESPONSE
Date: 10/21/2008
Action: Corrective Action Plan / Remedial Action Plan

Global Id: T0603770616
Action Type: RESPONSE
Date: 04/15/2009
Action: Monitoring Report - Quarterly

Global Id: T0603770616
Action Type: RESPONSE
Date: 07/15/2007
Action: Monitoring Report - Quarterly

Global Id: T0603770616
Action Type: RESPONSE
Date: 10/15/2007
Action: Monitoring Report - Quarterly

Global Id: T0603770616
Action Type: RESPONSE
Date: 04/15/2010
Action: Monitoring Report - Semi-Annually

Global Id: T0603770616
Action Type: RESPONSE
Date: 01/15/2010
Action: Monitoring Report - Semi-Annually

Global Id: T0603770616
Action Type: RESPONSE
Date: 04/15/2011
Action: Monitoring Report - Semi-Annually

Global Id: T0603770616
Action Type: RESPONSE
Date: 04/15/2015
Action: Monitoring Report - Semi-Annually

Global Id: T0603770616
Action Type: RESPONSE
Date: 04/15/2014
Action: Monitoring Report - Semi-Annually

Global Id: T0603770616
Action Type: RESPONSE
Date: 01/15/2016
Action: Monitoring Report - Quarterly

Global Id: T0603770616
Action Type: RESPONSE
Date: 10/15/2015

MOBIL #11-F20 (Continued) **S103953504**

Action: Monitoring Report - Semi-Annually

Global Id: T0603770616
Action Type: RESPONSE
Date: 02/15/2017
Action: Site Assessment Report

Global Id: T0603770616
Action Type: RESPONSE
Date: 01/15/2018
Action: Monitoring Report - Semi-Annually

Global Id: T0603770616
Action Type: RESPONSE
Date: 07/19/2021
Action: Other Report / Document

Global Id: T0603770616
Action Type: RESPONSE
Date: 10/15/2019
Action: Monitoring Report - Semi-Annually

Global Id: T0603770616
Action Type: RESPONSE
Date: 07/15/2016
Action: Monitoring Report - Quarterly

Global Id: T0603770616
Action Type: ENFORCEMENT
Date: 09/16/2008
Action: Notice to Comply

Global Id: T0603770616
Action Type: ENFORCEMENT
Date: 07/20/2011
Action: Staff Letter

Global Id: T0603770616
Action Type: RESPONSE
Date: 04/15/2008
Action: Monitoring Report - Quarterly

Global Id: T0603770616
Action Type: RESPONSE
Date: 07/15/2008
Action: Monitoring Report - Quarterly

Global Id: T0603770616
Action Type: RESPONSE
Date: 06/02/2011
Action: Soil and Water Investigation Workplan

Global Id: T0603770616
Action Type: RESPONSE
Date: 10/15/2011
Action: Soil and Water Investigation Report

MOBIL #11-F20 (Continued) **S103953504**

Global Id: T0603770616
Action Type: RESPONSE
Date: 01/15/2012
Action: Monitoring Report - Quarterly

Global Id: T0603770616
Action Type: RESPONSE
Date: 10/15/2011
Action: Monitoring Report - Quarterly

Global Id: T0603770616
Action Type: RESPONSE
Date: 10/15/2008
Action: Monitoring Report - Quarterly

Global Id: T0603770616
Action Type: RESPONSE
Date: 01/15/2009
Action: Monitoring Report - Quarterly

Global Id: T0603770616
Action Type: RESPONSE
Date: 01/15/2011
Action: Well Installation Workplan

Global Id: T0603770616
Action Type: RESPONSE
Date: 04/15/2011
Action: Well Installation Report

Global Id: T0603770616
Action Type: RESPONSE
Date: 10/15/2013
Action: Monitoring Report - Semi-Annually

Global Id: T0603770616
Action Type: ENFORCEMENT
Date: 06/15/2009
Action: Staff Letter

Global Id: T0603770616
Action Type: Other
Date: 02/19/2004
Action: Leak Discovery

Global Id: T0603770616
Action Type: RESPONSE
Date: 01/15/2008
Action: Monitoring Report - Quarterly

Global Id: T0603770616
Action Type: RESPONSE
Date: 01/15/2007
Action: Monitoring Report - Quarterly

Global Id: T0603770616
Action Type: RESPONSE

MOBIL #11-F20 (Continued) **S103953504**

Date: 04/15/2007
Action: Monitoring Report - Quarterly

Global Id: T0603770616
Action Type: RESPONSE
Date: 10/15/2010
Action: Monitoring Report - Quarterly

Global Id: T0603770616
Action Type: RESPONSE
Date: 01/15/2019
Action: Monitoring Report - Semi-Annually

Global Id: T0603770616
Action Type: RESPONSE
Date: 07/15/2018
Action: Conceptual Site Model - Regulator Responded

Global Id: T0603770616
Action Type: REMEDIATION
Date: 12/04/2009
Action: Soil Vapor Extraction (SVE)

LUST:
Global Id: T0603770616
Status: Open - Case Begin Date
Status Date: 02/19/2004

Global Id: T0603770616
Status: Open - Site Assessment
Status Date: 04/04/2006

Global Id: T0603770616
Status: Open - Remediation
Status Date: 07/20/2011

Global Id: T0603770616
Status: Open - Eligible for Closure
Status Date: 03/14/2019

CORTESE:
Name: EXXONMOBIL #18-F2Q
Address: 12616 IMPERIAL HWY.
City,State,Zip: NORWALK, CA 90650
Region: CORTESE
Envirostor Id: Not reported
Global ID: T0603770616
Site/Facility Type: LUST CLEANUP SITE
Cleanup Status: OPEN - ELIGIBLE FOR CLOSURE
Status Date: Not reported
Site Code: Not reported
Latitude: Not reported
Longitude: Not reported
Owner: Not reported
Enf Type: Not reported

MOBIL #11-F20 (Continued) **S103953504**

Swat R:	Not reported
Flag:	active
Order No:	Not reported
Waste Discharge System No:	Not reported
Effective Date:	Not reported
Region 2:	Not reported
WID Id:	Not reported
Solid Waste Id No:	Not reported
Waste Management Uit Name:	Not reported
File Name:	Active Open

CERS:

Name:	EXXONMOBIL #18-F2Q
Address:	12616 IMPERIAL HWY.
City,State,Zip:	NORWALK, CA 90650
Site ID:	200637
CERS ID:	T0603770616
CERS Description:	Leaking Underground Storage Tank Cleanup Site

Affiliation:

Affiliation Type Desc:	Local Agency Caseworker
Entity Name:	TIM SMITH - LOS ANGELES COUNTY
Entity Title:	Not reported
Affiliation Address:	900 S. FREMONT AVE.
Affiliation City:	ALHAMBRA
Affiliation State:	CA
Affiliation Country:	Not reported
Affiliation Zip:	Not reported
Affiliation Phone:	Not reported

Affiliation Type Desc:	Regional Board Caseworker
Entity Name:	NOMAN CHOWDHURY - LOS ANGELES RWQCB (REGION 4)
Entity Title:	Not reported
Affiliation Address:	320 WEST 4TH STREET, SUITE 200
Affiliation City:	LOS ANGELES
Affiliation State:	CA
Affiliation Country:	Not reported
Affiliation Zip:	Not reported
Affiliation Phone:	2135766704

Name:	MOBIL #11-F20
Address:	12616 IMPERIAL HWY
City,State,Zip:	NORWALK, CA 90650
Site ID:	220741
CERS ID:	T0603702703
CERS Description:	Leaking Underground Storage Tank Cleanup Site

Affiliation:

Affiliation Type Desc:	Regional Board Caseworker
Entity Name:	YUE RONG - LOS ANGELES RWQCB (REGION 4)
Entity Title:	Not reported
Affiliation Address:	320 W. 4TH ST., SUITE 200
Affiliation City:	Los Angeles
Affiliation State:	CA
Affiliation Country:	Not reported
Affiliation Zip:	Not reported
Affiliation Phone:	Not reported

MOBIL #11-F20 (Continued) **S103953504**

Affiliation Type Desc:	Local Agency Caseworker
Entity Name:	JOHN AWUJO - LOS ANGELES COUNTY
Entity Title:	Not reported
Affiliation Address:	900 S FREMONT AVE
Affiliation City:	ALHAMBRA
Affiliation State:	CA
Affiliation Country:	Not reported
Affiliation Zip:	Not reported
Affiliation Phone:	6264583507

Q107 **SOUTHERN RECEPTION CTR.** **LUST** **1001085028**
SE **13200 BLOOMFIELD AVE** **Cortese** **N/A**
1/4-1/2 **NORWALK, CA 90650** **CERS**
0.423 mi.
2231 ft. **Site 1 of 3 in cluster Q**

Relative:
Lower

Actual:
98 ft.

LUST REG 4:

Region:	4
Regional Board:	04
County:	Los Angeles
Facility Id:	I-12338
Status:	Case Closed
Substance:	Diesel
Substance Quantity:	Not reported
Local Case No:	Not reported
Case Type:	Soil
Abatement Method Used at the Site:	Excavate and Dispose
Global ID:	T0603703960
W Global ID:	Not reported
Staff:	HP
Local Agency:	19000
Cross Street:	IMPERIAL
Enforcement Type:	Not reported
Date Leak Discovered:	6/15/1989
Date Leak First Reported:	5/12/1992
Date Leak Record Entered:	5/25/1992
Date Confirmation Began:	Not reported
Date Leak Stopped:	Not reported
Date Case Last Changed on Database:	8/27/1997
Date the Case was Closed:	10/17/1997
How Leak Discovered:	Tank Closure
How Leak Stopped:	Not reported
Cause of Leak:	Other Cause
Leak Source:	Tank
Operator:	MR. JOSEPH E. CRISOLOGO
Water System:	Not reported
Well Name:	Not reported
Approx. Dist To Production Well (ft):	1497.1810997933674449869703728
Source of Cleanup Funding:	Tank
Preliminary Site Assessment Workplan Submitted:	4/23/1997
Preliminary Site Assessment Began:	Not reported
Pollution Characterization Began:	Not reported
Remediation Plan Submitted:	Not reported
Remedial Action Underway:	5/10/1996
Post Remedial Action Monitoring Began:	Not reported
Enforcement Action Date:	Not reported
Historical Max MTBE Date:	Not reported

SOUTHERN RECEPTION CTR. (Continued) **1001085028**

Hist Max MTBE Conc in Groundwater: Not reported
Hist Max MTBE Conc in Soil: Not reported
Significant Interim Remedial Action Taken: Not reported
GW Qualifier: Not reported
Soil Qualifier: Not reported
Organization: Not reported
Owner Contact: Not reported
Responsible Party: FACILITIES PLANNING DIVISION
RP Address: 4241 WILLIAMS BOROUGH DR, STE #017, SACRAMENTO CA 95823
Program: LUST
Lat/Long: 33.9111881 / -1
Local Agency Staff: Not reported
Beneficial Use: Not reported
Priority: Not reported
Cleanup Fund Id: Not reported
Suspended: Not reported
Assigned Name: Not reported
Summary: ONE-1,000 GALLOW UST - REMOVED ON MAY 10,1996. LOCALIZED SOIL CONTAMINATION. NEAREST GW WELL IS LOCATED APPROXIMATELY 3/4 OF A MILE FROM THE SITE. SITE CLOSED AS A LOW RISK SOIL ONLY CASE.

CORTESE:
Name: SOUTHERN RECEPTION CTR.
Address: 13200 BLOOMFIELD AVE
City,State,Zip: NORWALK, CA 90650
Region: CORTESE
Envirostor Id: Not reported
Global ID: T0603703960
Site/Facility Type: LUST CLEANUP SITE
Cleanup Status: COMPLETED - CASE CLOSED
Status Date: Not reported
Site Code: Not reported
Latitude: Not reported
Longitude: Not reported
Owner: Not reported
Enf Type: Not reported
Swat R: Not reported
Flag: active
Order No: Not reported
Waste Discharge System No: Not reported
Effective Date: Not reported
Region 2: Not reported
WID Id: Not reported
Solid Waste Id No: Not reported
Waste Management Uit Name: Not reported
File Name: Active Open

CERS:
Name: SOUTHERN RECEPTION CTR.
Address: 13200 BLOOMFIELD AVE
City,State,Zip: NORWALK, CA 90650
Site ID: 250650
CERS ID: T0603703960
CERS Description: Leaking Underground Storage Tank Cleanup Site

Affiliation:
Affiliation Type Desc: Local Agency Caseworker

SOUTHERN RECEPTION CTR. (Continued) **1001085028**

Entity Name:	JOHN AWUJO - LOS ANGELES COUNTY
Entity Title:	Not reported
Affiliation Address:	900 S FREMONT AVE
Affiliation City:	ALHAMBRA
Affiliation State:	CA
Affiliation Country:	Not reported
Affiliation Zip:	Not reported
Affiliation Phone:	6264583507

Q108
SE
1/4-1/2
0.423 mi.
2231 ft.

YOUTH AUTHORITY - SOUTHERN RECEPTION CTR **HWP** **S103996554**
13200 SO BLOOMFIELD AVE **CERS** **N/A**
NORWALK, CA 90650

Site 2 of 3 in cluster Q

Relative:
Lower

Actual:
98 ft.

HWP:

EPA ID:	CAX000211508
Name:	YOUTH AUTHORITY - SOUTHERN RECEPTION CTR
Address:	13200 SO BLOOMFIELD AVE
Cleanup Status:	CLOSED
Latitude:	33.91111
Longitude:	-118.0645
Facility Type:	Historical - Non-Operating
Facility Size:	Not reported
Supervisor:	Not reported
Site Code:	Not reported
Senate District:	32
Assembly District:	57
Public Information Officer:	Not reported
Commercial Offsite Facility Types:	Not reported
Quarterly Update:	Not reported
Project Manager Lead:	Not reported
Project Manager:	Not reported
Permit Type:	RCRA
Permit Effective Date:	Not reported
Permit Expiration Date:	Not reported
Calenviroscreen Score:	86-90%
Total Planned Hours:	Not reported
Total Planned Amount:	Not reported
Total Actual Hours:	Not reported

Activities:

EPA ID:	CAX000211508
Facility Type:	Historical - Non-Operating
Facility Name:	YOUTH AUTHORITY - SOUTHERN RECEPTION CTR
Project Manager:	Not reported
Project Manager Lead:	Not reported
Supervisor:	Not reported
Facility Status:	CLOSED
Activity Type:	New Operating Permit
Permit Being Renewed:	Not reported
Permit Being Modified:	Not reported
Final Date:	1985-06-24 00:00:00
Type:	RCRA
Title Description:	Hazardous Waste Facility Permit
Due Date:	Not reported
Comments:	Not reported

YOUTH AUTHORITY - SOUTHERN RECEPTION CTR (Continued) **S103996554**

Unit Names:	PCB Storage
Event Description:	New Operating Permit - FINAL PERMIT (EXPIRES)
Actual Date:	06/24/1990

EPA ID:	CAX000211508
Facility Type:	Historical - Non-Operating
Facility Name:	YOUTH AUTHORITY - SOUTHERN RECEPTION CTR
Project Manager:	Not reported
Project Manager Lead:	Not reported
Supervisor:	Not reported
Facility Status:	CLOSED
Activity Type:	New Operating Permit
Permit Being Renewed:	Not reported
Permit Being Modified:	Not reported
Final Date:	1985-06-24 00:00:00
Type:	RCRA
Title Description:	Hazardous Waste Facility Permit
Due Date:	Not reported
Comments:	Not reported
Unit Names:	PCB Storage
Event Description:	New Operating Permit - FINAL PERMIT
Actual Date:	06/24/1985

EPA ID:	CAX000211508
Facility Type:	Historical - Non-Operating
Facility Name:	YOUTH AUTHORITY - SOUTHERN RECEPTION CTR
Project Manager:	Not reported
Project Manager Lead:	Not reported
Supervisor:	Not reported
Facility Status:	CLOSED
Activity Type:	New Operating Permit
Permit Being Renewed:	Not reported
Permit Being Modified:	Not reported
Final Date:	1985-06-24 00:00:00
Type:	RCRA
Title Description:	Hazardous Waste Facility Permit
Due Date:	Not reported
Comments:	Not reported
Unit Names:	PCB Storage
Event Description:	New Operating Permit - FINAL PERMIT (EFFECTIVE)
Actual Date:	06/24/1985

Closure:

EPA ID:	CAX000211508
Facility Type:	Historical - Non-Operating
Facility Name:	YOUTH AUTHORITY - SOUTHERN RECEPTION CTR
Project Manager:	Not reported
Project Manager Lead:	Not reported
Supervisor:	Not reported
Facility Size:	Not reported
Facility Status:	CLOSED
Activity Type:	Closure Final
Final Date:	Not reported
Type:	RCRA
Title Description:	Closure
Due Date:	Not reported
Comments:	Not reported

YOUTH AUTHORITY - SOUTHERN RECEPTION CTR (Continued) **S103996554**

Unit Names:	PCB Storage
Event Description:	Closure Final - RECEIVE CLOSURE CERTIFICATION
Actual Date:	04/02/1996
EPA ID:	CAX000211508
Facility Type:	Historical - Non-Operating
Facility Name:	YOUTH AUTHORITY - SOUTHERN RECEPTION CTR
Project Manager:	Not reported
Project Manager Lead:	Not reported
Supervisor:	Not reported
Facility Size:	Not reported
Facility Status:	CLOSED
Activity Type:	Closure Final
Final Date:	Not reported
Type:	RCRA
Title Description:	Closure
Due Date:	Not reported
Comments:	Not reported
Unit Names:	PCB Storage
Event Description:	Closure Final - ISSUE CLOSURE VERIFICATION
Actual Date:	06/28/1996

CERS:

Name:	YOUTH AUTHORITY - SOUTHERN RECEPTION CTR
Address:	13200 SO BLOOMFIELD AVE
City,State,Zip:	NORWALK, CA 906500000
Site ID:	260535
CERS ID:	CAX000211508
CERS Description:	Hazardous Waste

Q109 **SOUTHERN RECEPTION CTR.** **LUST** **U001564894**
SE **13200 BLOOMFIELD AVE** **HIST UST** **N/A**
1/4-1/2 **NORWALK, CA 90650**
0.423 mi.
2231 ft. **Site 3 of 3 in cluster Q**

Relative:
Lower

Actual:
98 ft.

LUST:

Name:	SOUTHERN RECEPTION CTR.
Address:	13200 BLOOMFIELD AVE
City,State,Zip:	NORWALK, CA 90650
Lead Agency:	LOS ANGELES RWQCB (REGION 4)
Case Type:	LUST Cleanup Site
Geo Track:	http://geotracker.waterboards.ca.gov/profile_report.asp?global_id=T0603703960
Global Id:	T0603703960
Latitude:	33.9101682
Longitude:	-118.0644558
Status:	Completed - Case Closed
Status Date:	10/17/1997
Case Worker:	Not reported
RB Case Number:	I-12338
Local Agency:	LOS ANGELES COUNTY
File Location:	Not reported
Local Case Number:	Not reported
Potential Media Affect:	Soil
Potential Contaminants of Concern:	Diesel
Site History:	Not reported

SOUTHERN RECEPTION CTR. (Continued) **U001564894**

LUST:

Global Id:	T0603703960
Contact Type:	Local Agency Caseworker
Contact Name:	JOHN AWUJO
Organization Name:	LOS ANGELES COUNTY
Address:	900 S FREMONT AVE
City:	ALHAMBRA
Email:	jawujo@dpw.lacounty.gov
Phone Number:	6264583507

LUST:

Global Id:	T0603703960
Action Type:	Other
Date:	05/12/1992
Action:	Leak Reported
Global Id:	T0603703960
Action Type:	Other
Date:	06/15/1989
Action:	Leak Discovery

LUST:

Global Id:	T0603703960
Status:	Open - Case Begin Date
Status Date:	06/15/1989
Global Id:	T0603703960
Status:	Open - Remediation
Status Date:	05/10/1996
Global Id:	T0603703960
Status:	Open - Site Assessment
Status Date:	04/23/1997
Global Id:	T0603703960
Status:	Completed - Case Closed
Status Date:	10/17/1997

HIST UST:

Name:	SOUTHERN RECEPTION CENTER & CL
Address:	13200 BLOOMFIELD AVE
City,State,Zip:	NORWALK, CA 90650
File Number:	Not reported
URL:	Not reported
Region:	STATE
Facility ID:	00000033985
Facility Type:	Other
Other Type:	Not reported
Contact Name:	ROGER LARKIN
Telephone:	2138689979
Owner Name:	STATE OF CALIF. YOUTH AUTHORIT
Owner Address:	13200 S. BLOOMFIELD AVE.
Owner City,St,Zip:	NORWALK, CA 90650
Total Tanks:	0002

SOUTHERN RECEPTION CTR. (Continued) **U001564894**

Tank Num:	001
Container Num:	K-1
Year Installed:	1954
Tank Capacity:	00001500
Tank Used for:	PRODUCT
Type of Fuel:	DIESEL
Container Construction Thickness:	Not reported
Leak Detection:	Visual, Stock Inventor

Tank Num:	002
Container Num:	M-1
Year Installed:	1954
Tank Capacity:	00001000
Tank Used for:	PRODUCT
Type of Fuel:	UNLEADED
Container Construction Thickness:	Not reported
Leak Detection:	Visual, Stock Inventor

R110 **GRIFFITH COMPANY, INC.** **LUST** **U003783682**
NE **12200 BLOOMFIELD** **Cortese** **N/A**
1/4-1/2 **LOS ANGELES, CA 90670** **CERS**
0.434 mi.
2291 ft. **Site 1 of 3 in cluster R**

Relative:
Higher

Actual:
124 ft.

LUST:

Name:	GRIFFITH COMPANY, INC.
Address:	12200 BLOOMFIELD
City,State,Zip:	LOS ANGELES, CA 90670
Lead Agency:	SANTA FE SPRINGS, CITY OF
Case Type:	LUST Cleanup Site
Geo Track:	http://geotracker.waterboards.ca.gov/profile_report.asp?global_id=T0603766963
Global Id:	T0603766963
Latitude:	33.920366
Longitude:	-118.063933
Status:	Completed - Case Closed
Status Date:	06/24/2004
Case Worker:	BTB
RB Case Number:	906700498
Local Agency:	SANTA FE SPRINGS, CITY OF
File Location:	Local Agency
Local Case Number:	Not reported
Potential Media Affect:	Soil
Potential Contaminants of Concern:	Diesel
Site History:	Not reported

LUST:

Global Id:	T0603766963
Contact Type:	Regional Board Caseworker
Contact Name:	UNKNOWN
Organization Name:	LOS ANGELES RWQCB (REGION 4)
Address:	320 W 4TH STREET
City:	LOS ANGELES
Email:	Not reported
Phone Number:	Not reported

Global Id:	T0603766963
Contact Type:	Local Agency Caseworker
Contact Name:	BRENDA TEN BRUGGENCATE

GRIFFITH COMPANY, INC. (Continued) **U003783682**

Organization Name: SANTA FE SPRINGS, CITY OF
Address: 11300 GREENSTONE AV
City: SANTA FE SPRINGS
Email: brendanelson@santafesprings.org
Phone Number: 5629063812

LUST:
Global Id: T0603766963
Action Type: Other
Date: 05/30/2003
Action: Leak Reported

Global Id: T0603766963
Action Type: ENFORCEMENT
Date: 06/24/2004
Action: Closure/No Further Action Letter

Global Id: T0603766963
Action Type: Other
Date: 05/29/2003
Action: Leak Stopped

Global Id: T0603766963
Action Type: Other
Date: 05/29/2003
Action: Leak Discovery

Global Id: T0603766963
Action Type: REMEDIATION
Date: 05/29/2003
Action: Other (Use Description Field)

LUST:
Global Id: T0603766963
Status: Open - Case Begin Date
Status Date: 05/29/2003

Global Id: T0603766963
Status: Completed - Case Closed
Status Date: 06/24/2004

LUST REG 4:
Region: 4
Regional Board: 04
County: Los Angeles
Facility Id: 906700498
Status: Not reported
Substance: Diesel
Substance Quantity: Not reported
Local Case No: Not reported
Case Type: Soil
Abatement Method Used at the Site: Not reported
Global ID: T0603766963
W Global ID: Not reported
Staff: Not reported

GRIFFITH COMPANY, INC. (Continued) **U003783682**

Local Agency:	19049	
Cross Street:	IMPERIAL/BLOOMFIELD	
Enforcement Type:	Not reported	
Date Leak Discovered:	5/29/2003	
Date Leak First Reported:		5/30/2003
Date Leak Record Entered:	Not reported	
Date Confirmation Began:	Not reported	
Date Leak Stopped:	5/29/2003	
Date Case Last Changed on Database:		Not reported
Date the Case was Closed:		Not reported
How Leak Discovered:	OM	
How Leak Stopped:	RPP	
Cause of Leak:	Other Cause	
Leak Source:	Piping	
Operator:	Not reported	
Water System:	Not reported	
Well Name:	Not reported	
Approx. Dist To Production Well (ft):		Not reported
Source of Cleanup Funding:		Piping
Preliminary Site Assessment Workplan Submitted:		Not reported
Preliminary Site Assessment Began:		Not reported
Pollution Characterization Began:		Not reported
Remediation Plan Submitted:		Not reported
Remedial Action Underway:		Not reported
Post Remedial Action Monitoring Began:		Not reported
Enforcement Action Date:		Not reported
Historical Max MTBE Date:		Not reported
Hist Max MTBE Conc in Groundwater:		Not reported
Hist Max MTBE Conc in Soil:		Not reported
Significant Interim Remedial Action Taken:		Not reported
GW Qualifier:	Not reported	
Soil Qualifier:	Not reported	
Organization:	Not reported	
Owner Contact:	Not reported	
Responsible Party:	TOM FOSS	
RP Address:	12200 BLOOMFIELD	
Program:	LUST	
Lat/Long:	0 / 0	
Local Agency Staff:	Not reported	
Beneficial Use:	Not reported	
Priority:	Not reported	
Cleanup Fund Id:	Not reported	
Suspended:	Not reported	
Assigned Name:	Not reported	
Summary:	Not reported	

CORTESE:

Name:	GRIFFITH COMPANY, INC.
Address:	12200 BLOOMFIELD
City,State,Zip:	LOS ANGELES, CA 90670
Region:	CORTESE
Envirostor Id:	Not reported
Global ID:	T0603766963
Site/Facility Type:	LUST CLEANUP SITE
Cleanup Status:	COMPLETED - CASE CLOSED
Status Date:	Not reported
Site Code:	Not reported

GRIFFITH COMPANY, INC. (Continued) **U003783682**

Latitude:	Not reported
Longitude:	Not reported
Owner:	Not reported
Enf Type:	Not reported
Swat R:	Not reported
Flag:	active
Order No:	Not reported
Waste Discharge System No:	Not reported
Effective Date:	Not reported
Region 2:	Not reported
WID Id:	Not reported
Solid Waste Id No:	Not reported
Waste Management Uit Name:	Not reported
File Name:	Active Open

CERS:

Name:	GRIFFITH COMPANY, INC.
Address:	12200 BLOOMFIELD
City,State,Zip:	LOS ANGELES, CA 90670
Site ID:	238424
CERS ID:	T0603766963
CERS Description:	Leaking Underground Storage Tank Cleanup Site

Affiliation:

Affiliation Type Desc:	Local Agency Caseworker
Entity Name:	BRENDA TEN BRUGGENCATE - SANTA FE SPRINGS, CITY OF
Entity Title:	Not reported
Affiliation Address:	11300 GREENSTONE AV
Affiliation City:	SANTA FE SPRINGS
Affiliation State:	CA
Affiliation Country:	Not reported
Affiliation Zip:	Not reported
Affiliation Phone:	5629063812

Affiliation Type Desc:	Regional Board Caseworker
Entity Name:	UNKNOWN - LOS ANGELES RWQCB (REGION 4)
Entity Title:	Not reported
Affiliation Address:	320 W 4TH STREET
Affiliation City:	LOS ANGELES
Affiliation State:	CA
Affiliation Country:	Not reported
Affiliation Zip:	Not reported
Affiliation Phone:	Not reported

R111 **PRECISION CONTROL FINISHING** **CPS-SLIC** **S113174708**
NE **12150 S BLOOMFIELD AVE STE D** **CERS HAZ WASTE** **N/A**
1/4-1/2 **SANTA FE SPRINGS, CA 90670** **HAZNET**
0.447 mi. **NPDES**
2361 ft. **Site 2 of 3 in cluster R** **CERS**
HWTS

Relative:
Higher

Actual:
123 ft.

CPS-SLIC:

Name:	PRECISION CONTROL FINISHING
Address:	12150 S BLOOMFIELD AVE STE D
City,State,Zip:	SANTA FE SPRINGS, CA 90670
Region:	STATE
Facility Status:	**Completed - Case Closed**

PRECISION CONTROL FINISHING (Continued) **S113174708**

Status Date:	09/02/2020
Global Id:	T10000013517
Lead Agency:	LOS ANGELES RWQCB (REGION 4)
Lead Agency Case Number:	Not reported
Latitude:	33.92073
Longitude:	-118.062461
Case Type:	Cleanup Program Site
Case Worker:	LC
Local Agency:	Not reported
RB Case Number:	Not reported
File Location:	Not reported
Potential Media Affected:	Not reported
Potential Contaminants of Concern:	Not reported
Site History:	Precision Control Plating (Facility) has been involved since 2000 in cadmium plating, zinc nickel plating, chemical conversion, and passivation. The Facility completed and submitted to the Los Angeles Water Board a "Chrome Plating Facilities Chemical Storage and Use Questionnaire" (CUQ). Based on the information provided in the CUQ and information available on the South Coast Air Quality Management District's website, on September 2, 2020, the Los Angeles Water Board issued a "No Further Action for Per-and Polyfluoroalkyl Substances (PFAS) Investigation".

Click here to access the California GeoTracker records for this facility:

CERS HAZ WASTE:

Name:	PRECISION CONTROL FINISHING
Address:	12150 S BLOOMFIELD AVE STE D
City,State,Zip:	SANTA FE SPRINGS, CA 90670
Site ID:	144703
CERS ID:	10151775
CERS Description:	Hazardous Waste Generator

Name:	PRECISION CONTROL FINISHING
Address:	12150 S BLOOMFIELD AVE STE D
City,State,Zip:	SANTA FE SPRINGS, CA 90670
Site ID:	144703
CERS ID:	10151775
CERS Description:	Hazardous Waste Onsite Treatment

Name:	PRECISION CONTROL FINISHING
Address:	12150 S BLOOMFIELD AVE STE D
City,State,Zip:	SANTA FE SPRINGS, CA 90670
Site ID:	144703
CERS ID:	10151775
CERS Description:	Hazardous Chemical Management

Name:	PRECISION CONTROL FINISHING
Address:	12150 S BLOOMFIELD AVE STE D
City,State,Zip:	SANTA FE SPRINGS, CA 90670
Site ID:	144703
CERS ID:	10151775
CERS Description:	RCRA LQ HW Generator

HAZNET:

Name:	PRECISION CONTROL FINISHING

PRECISION CONTROL FINISHING (Continued) **S113174708**

Address:	12150 S BLOOMFIELD AVE STE D
Address 2:	Not reported
City,State,Zip:	SANTA FE SPRINGS, CA 906700000
Contact:	GUILLERMO OLIVEROS
Telephone:	5624843930
Mailing Name:	Not reported
Mailing Address:	12150 S BLOOMFIELD AVE STE D
Year:	2019
Gepaid:	CAR000064329
TSD EPA ID:	NVT330010000
CA Waste Code:	132 - Aqueous solution with metals (< restricted levels and (Alkaline solution (pH >= 12.5) with metals))
Disposal Method:	H132 - Landfill Or Surface Impoundment That Will Be Closed As Landfill(To Include On-Site Treatment And/Or Stabilization)
Tons:	9.24000
Year:	2019
Gepaid:	CAR000064329
TSD EPA ID:	AZR000506980
CA Waste Code:	352 - Other organic solids
Disposal Method:	H132 - Landfill Or Surface Impoundment That Will Be Closed As Landfill(To Include On-Site Treatment And/Or Stabilization)
Tons:	0.10000
Year:	2019
Gepaid:	CAR000064329
TSD EPA ID:	AZR000520304
CA Waste Code:	223 - Unspecified oil-containing waste
Disposal Method:	H141 - Storage, Bulking, And/Or Transfer Off Site--No Treatment/Reovery (H010-H129) Or (H131-H135)
Tons:	0.45870
Year:	2019
Gepaid:	CAR000064329
TSD EPA ID:	NVT330010000
CA Waste Code:	135 - Unspecified aqueous solution
Disposal Method:	H132 - Landfill Or Surface Impoundment That Will Be Closed As Landfill(To Include On-Site Treatment And/Or Stabilization)
Tons:	4.62000
Year:	2019
Gepaid:	CAR000064329
TSD EPA ID:	NVT330010000
CA Waste Code:	352 - Other organic solids
Disposal Method:	H132 - Landfill Or Surface Impoundment That Will Be Closed As Landfill(To Include On-Site Treatment And/Or Stabilization)
Tons:	1.40000
Year:	2018
Gepaid:	CAR000064329
TSD EPA ID:	AZR000520304
CA Waste Code:	223 - Unspecified oil-containing waste
Disposal Method:	H141 - Storage, Bulking, And/Or Transfer Off Site--No Treatment/Reovery (H010-H129) Or (H131-H135)
Tons:	0.22935

PRECISION CONTROL FINISHING (Continued) **S113174708**

Year:	2018
Gepaid:	CAR000064329
TSD EPA ID:	NVT330010000
CA Waste Code:	132 - Aqueous solution with metals (< restricted levels and (Alkaline solution (pH >= 12.5) with metals))
Disposal Method:	H132 - Landfill Or Surface Impoundment That Will Be Closed As Landfill(To Include On-Site Treatment And/Or Stabilization)
Tons:	2.31000
Year:	2018
Gepaid:	CAR000064329
TSD EPA ID:	NVT330010000
CA Waste Code:	352 - Other organic solids
Disposal Method:	H132 - Landfill Or Surface Impoundment That Will Be Closed As Landfill(To Include On-Site Treatment And/Or Stabilization)
Tons:	3.72480
Year:	2018
Gepaid:	CAR000064329
TSD EPA ID:	MXC130619001
CA Waste Code:	132 - Aqueous solution with metals (< restricted levels and (Alkaline solution (pH >= 12.5) with metals))
Disposal Method:	H039 - Other Recovery Of Reclamation For Reuse Including Acid Regeneration, Organics Recovery Ect
Tons:	8.54850
Year:	2018
Gepaid:	CAR000064329
TSD EPA ID:	AZR000506980
CA Waste Code:	352 - Other organic solids
Disposal Method:	-
Tons:	0.07500

Click this hyperlink while viewing on your computer to access
106 additional CA HAZNET: record(s) in the EDR Site Report.

Additional Info:

Year:	2011
Gen EPA ID:	CAR000064329
Shipment Date:	20111219
Creation Date:	5/24/2012 20:30:15
Receipt Date:	20120103
Manifest ID:	008808237JJK
Trans EPA ID:	CAD981377864
Trans Name:	IDR ENVIRONMENTAL SERVICES
Trans 2 EPA ID:	CAD980585293
Trans 2 Name:	INDUSTRIAL WASTE UTILIZATION
TSDF EPA ID:	NVT330010000
Trans Name:	US ECOLOGY
TSDF Alt EPA ID:	Not reported
TSDF Alt Name:	Not reported
Waste Code Description:	135 - Unspecified aqueous solution
RCRA Code:	D007
Meth Code:	H132 - Landfill Or Surface Impoundment That Will Be Closed As Landfill(To Include On-Site Treatment And/Or Stabilization)

PRECISION CONTROL FINISHING (Continued) **S113174708**

Quantity Tons:	2.31
Waste Quantity:	550
Quantity Unit:	G
Additional Code 1:	D006
Additional Code 2:	Not reported
Additional Code 3:	Not reported
Additional Code 4:	Not reported
Additional Code 5:	Not reported
Shipment Date:	20111219
Creation Date:	5/24/2012 20:30:15
Receipt Date:	20120103
Manifest ID:	008808237JJK
Trans EPA ID:	CAD981377864
Trans Name:	IDR ENVIRONMENTAL SERVICES
Trans 2 EPA ID:	CAD980585293
Trans 2 Name:	INDUSTRIAL WASTE UTILIZATION
TSDF EPA ID:	NVT330010000
Trans Name:	US ECOLOGY
TSDF Alt EPA ID:	Not reported
TSDF Alt Name:	Not reported
Waste Code Description:	352 - Other organic solids
RCRA Code:	F006
Meth Code:	H132 - Landfill Or Surface Impoundment That Will Be Closed As Landfill(To Include On-Site Treatment And/Or Stabilization)
Quantity Tons:	0.8428
Waste Quantity:	1
Quantity Unit:	Y
Additional Code 1:	Not reported
Additional Code 2:	Not reported
Additional Code 3:	Not reported
Additional Code 4:	Not reported
Additional Code 5:	Not reported
Shipment Date:	20111219
Creation Date:	5/24/2012 20:30:15
Receipt Date:	20120103
Manifest ID:	008808237JJK
Trans EPA ID:	CAD981377864
Trans Name:	IDR ENVIRONMENTAL SERVICES
Trans 2 EPA ID:	CAD980585293
Trans 2 Name:	INDUSTRIAL WASTE UTILIZATION
TSDF EPA ID:	NVT330010000
Trans Name:	US ECOLOGY
TSDF Alt EPA ID:	Not reported
TSDF Alt Name:	Not reported
Waste Code Description:	223 - Unspecified oil-containing waste
RCRA Code:	Not reported
Meth Code:	H039 - Other Recovery Of Reclamation For Reuse Including Acid Regeneration, Organics Recovery Ect
Quantity Tons:	0.22935
Waste Quantity:	55
Quantity Unit:	G
Additional Code 1:	Not reported
Additional Code 2:	Not reported
Additional Code 3:	Not reported
Additional Code 4:	Not reported

PRECISION CONTROL FINISHING (Continued) **S113174708**

Additional Code 5:	Not reported
Shipment Date:	20111004
Creation Date:	3/23/2012 20:30:11
Receipt Date:	20111021
Manifest ID:	008808057JJK
Trans EPA ID:	CAD981377864
Trans Name:	IDR ENVIRONMENTAL SERVICES
Trans 2 EPA ID:	CAD980585293
Trans 2 Name:	INDUSTRIAL WASTE UTILIZATION
TSDF EPA ID:	NVT330010000
Trans Name:	US ECOLOGY
TSDF Alt EPA ID:	Not reported
TSDF Alt Name:	Not reported
Waste Code Description:	135 - Unspecified aqueous solution
RCRA Code:	D007
Meth Code:	H132 - Landfill Or Surface Impoundment That Will Be Closed As Landfill(To Include On-Site Treatment And/Or Stabilization)
Quantity Tons:	2.31
Waste Quantity:	550
Quantity Unit:	G
Additional Code 1:	D006
Additional Code 2:	Not reported
Additional Code 3:	Not reported
Additional Code 4:	Not reported
Additional Code 5:	Not reported
Shipment Date:	20111004
Creation Date:	3/23/2012 20:30:11
Receipt Date:	20111021
Manifest ID:	008808057JJK
Trans EPA ID:	CAD981377864
Trans Name:	IDR ENVIRONMENTAL SERVICES
Trans 2 EPA ID:	CAD980585293
Trans 2 Name:	INDUSTRIAL WASTE UTILIZATION
TSDF EPA ID:	NVT330010000
Trans Name:	US ECOLOGY
TSDF Alt EPA ID:	Not reported
TSDF Alt Name:	Not reported
Waste Code Description:	223 - Unspecified oil-containing waste
RCRA Code:	Not reported
Meth Code:	H039 - Other Recovery Of Reclamation For Reuse Including Acid Regeneration, Organics Recovery Ect
Quantity Tons:	0.22935
Waste Quantity:	55
Quantity Unit:	G
Additional Code 1:	Not reported
Additional Code 2:	Not reported
Additional Code 3:	Not reported
Additional Code 4:	Not reported
Additional Code 5:	Not reported
Shipment Date:	20110819
Creation Date:	2/15/2012 20:30:12
Receipt Date:	20110902
Manifest ID:	007861952JJK
Trans EPA ID:	CAD981377864

PRECISION CONTROL FINISHING (Continued) **S113174708**

Trans Name:	IDR ENVIRONMENTAL SERVICES
Trans 2 EPA ID:	CAD980585293
Trans 2 Name:	INDUSTRIAL WASTE UTILIZATION
TSDF EPA ID:	NVT330010000
Trans Name:	US ECOLOGY
TSDF Alt EPA ID:	Not reported
TSDF Alt Name:	Not reported
Waste Code Description:	352 - Other organic solids
RCRA Code:	F006
Meth Code:	H132 - Landfill Or Surface Impoundment That Will Be Closed As Landfill(To Include On-Site Treatment And/Or Stabilization)
Quantity Tons:	0.8428
Waste Quantity:	1
Quantity Unit:	Y
Additional Code 1:	Not reported
Additional Code 2:	Not reported
Additional Code 3:	Not reported
Additional Code 4:	Not reported
Additional Code 5:	Not reported
Shipment Date:	20110819
Creation Date:	2/15/2012 20:30:12
Receipt Date:	20110902
Manifest ID:	007861952JJK
Trans EPA ID:	CAD981377864
Trans Name:	IDR ENVIRONMENTAL SERVICES
Trans 2 EPA ID:	CAD980585293
Trans 2 Name:	INDUSTRIAL WASTE UTILIZATION
TSDF EPA ID:	NVT330010000
Trans Name:	US ECOLOGY
TSDF Alt EPA ID:	Not reported
TSDF Alt Name:	Not reported
Waste Code Description:	223 - Unspecified oil-containing waste
RCRA Code:	Not reported
Meth Code:	H132 - Landfill Or Surface Impoundment That Will Be Closed As Landfill(To Include On-Site Treatment And/Or Stabilization)
Quantity Tons:	0.22935
Waste Quantity:	55
Quantity Unit:	G
Additional Code 1:	Not reported
Additional Code 2:	Not reported
Additional Code 3:	Not reported
Additional Code 4:	Not reported
Additional Code 5:	Not reported
Shipment Date:	20110819
Creation Date:	2/15/2012 20:30:12
Receipt Date:	20110902
Manifest ID:	007861952JJK
Trans EPA ID:	CAD981377864
Trans Name:	IDR ENVIRONMENTAL SERVICES
Trans 2 EPA ID:	CAD980585293
Trans 2 Name:	INDUSTRIAL WASTE UTILIZATION
TSDF EPA ID:	NVT330010000
Trans Name:	US ECOLOGY
TSDF Alt EPA ID:	Not reported
TSDF Alt Name:	Not reported

PRECISION CONTROL FINISHING (Continued) **S113174708**

Waste Code Description:	135 - Unspecified aqueous solution
RCRA Code:	D007
Meth Code:	H132 - Landfill Or Surface Impoundment That Will Be Closed As Landfill(To Include On-Site Treatment And/Or Stabilization)
Quantity Tons:	2.31
Waste Quantity:	550
Quantity Unit:	G
Additional Code 1:	D006
Additional Code 2:	Not reported
Additional Code 3:	Not reported
Additional Code 4:	Not reported
Additional Code 5:	Not reported
Shipment Date:	20110523
Creation Date:	11/30/2011 18:30:29
Receipt Date:	20110610
Manifest ID:	007861621JJK
Trans EPA ID:	CAD981377864
Trans Name:	IDR ENVIRONMENTAL SERVICES
Trans 2 EPA ID:	CAD980585293
Trans 2 Name:	INDUSTRIAL WASTE UTILIZATION
TSDF EPA ID:	NVT330010000
Trans Name:	US ECOLOGY
TSDF Alt EPA ID:	Not reported
TSDF Alt Name:	Not reported
Waste Code Description:	135 - Unspecified aqueous solution
RCRA Code:	D007
Meth Code:	H132 - Landfill Or Surface Impoundment That Will Be Closed As Landfill(To Include On-Site Treatment And/Or Stabilization)
Quantity Tons:	2.31
Waste Quantity:	550
Quantity Unit:	G
Additional Code 1:	D006
Additional Code 2:	Not reported
Additional Code 3:	Not reported
Additional Code 4:	Not reported
Additional Code 5:	Not reported
Shipment Date:	20110523
Creation Date:	11/30/2011 18:30:29
Receipt Date:	20110610
Manifest ID:	007861621JJK
Trans EPA ID:	CAD981377864
Trans Name:	IDR ENVIRONMENTAL SERVICES
Trans 2 EPA ID:	CAD980585293
Trans 2 Name:	INDUSTRIAL WASTE UTILIZATION
TSDF EPA ID:	NVT330010000
Trans Name:	US ECOLOGY
TSDF Alt EPA ID:	Not reported
TSDF Alt Name:	Not reported
Waste Code Description:	223 - Unspecified oil-containing waste
RCRA Code:	Not reported
Meth Code:	H039 - Other Recovery Of Reclamation For Reuse Including Acid Regeneration, Organics Recovery Ect
Quantity Tons:	0.4587
Waste Quantity:	110
Quantity Unit:	G

PRECISION CONTROL FINISHING (Continued) **S113174708**

Additional Code 1:	Not reported
Additional Code 2:	Not reported
Additional Code 3:	Not reported
Additional Code 4:	Not reported
Additional Code 5:	Not reported

Additional Info:

Year:	2008
Gen EPA ID:	CAR000064329
Shipment Date:	20081212
Creation Date:	4/17/2009 18:30:09
Receipt Date:	20081218
Manifest ID:	004847845JJK
Trans EPA ID:	CAD981377864
Trans Name:	IDR ENVIRONMENTAL SERVICES INC
Trans 2 EPA ID:	CAD982030173
Trans 2 Name:	ECOLOGY CONTROL IND
TSDF EPA ID:	NVT330010000
Trans Name:	US ECOLOGY
TSDF Alt EPA ID:	Not reported
TSDF Alt Name:	Not reported
Waste Code Description:	352 - Other organic solids
RCRA Code:	F006
Meth Code:	H132 - Landfill Or Surface Impoundment That Will Be Closed As Landfill(To Include On-Site Treatment And/Or Stabilization)
Quantity Tons:	0.8428
Waste Quantity:	1
Quantity Unit:	Y
Additional Code 1:	Not reported
Additional Code 2:	Not reported
Additional Code 3:	Not reported
Additional Code 4:	Not reported
Additional Code 5:	Not reported
Shipment Date:	20081212
Creation Date:	4/17/2009 18:30:09
Receipt Date:	20081218
Manifest ID:	004847845JJK
Trans EPA ID:	CAD981377864
Trans Name:	IDR ENVIRONMENTAL SERVICES INC
Trans 2 EPA ID:	CAD982030173
Trans 2 Name:	ECOLOGY CONTROL IND
TSDF EPA ID:	NVT330010000
Trans Name:	US ECOLOGY
TSDF Alt EPA ID:	Not reported
TSDF Alt Name:	Not reported
Waste Code Description:	135 - Unspecified aqueous solution
RCRA Code:	D007
Meth Code:	H132 - Landfill Or Surface Impoundment That Will Be Closed As Landfill(To Include On-Site Treatment And/Or Stabilization)
Quantity Tons:	1.26
Waste Quantity:	300
Quantity Unit:	G
Additional Code 1:	D006
Additional Code 2:	Not reported
Additional Code 3:	Not reported

PRECISION CONTROL FINISHING (Continued) **S113174708**

Additional Code 4:	Not reported
Additional Code 5:	Not reported
Shipment Date:	20081212
Creation Date:	4/17/2009 18:30:09
Receipt Date:	20081218
Manifest ID:	004847845JJK
Trans EPA ID:	CAD981377864
Trans Name:	IDR ENVIRONMENTAL SERVICES INC
Trans 2 EPA ID:	CAD982030173
Trans 2 Name:	ECOLOGY CONTROL IND
TSDF EPA ID:	NVT330010000
Trans Name:	US ECOLOGY
TSDF Alt EPA ID:	Not reported
TSDF Alt Name:	Not reported
Waste Code Description:	223 - Unspecified oil-containing waste
RCRA Code:	Not reported
Meth Code:	H039 - Other Recovery Of Reclamation For Reuse Including Acid Regeneration, Organics Recovery Ect
Quantity Tons:	0.22935
Waste Quantity:	55
Quantity Unit:	G
Additional Code 1:	Not reported
Additional Code 2:	Not reported
Additional Code 3:	Not reported
Additional Code 4:	Not reported
Additional Code 5:	Not reported
Shipment Date:	20080929
Creation Date:	2/4/2009 18:30:20
Receipt Date:	20081002
Manifest ID:	004847620JJK
Trans EPA ID:	CAD981377864
Trans Name:	IDR ENVIRONMENTAL SERVICES INC
Trans 2 EPA ID:	CAD982030173
Trans 2 Name:	ECOLOGY CONTROL IND
TSDF EPA ID:	NVT330010000
Trans Name:	US ECOLOGY
TSDF Alt EPA ID:	Not reported
TSDF Alt Name:	Not reported
Waste Code Description:	223 - Unspecified oil-containing waste
RCRA Code:	Not reported
Meth Code:	H039 - Other Recovery Of Reclamation For Reuse Including Acid Regeneration, Organics Recovery Ect
Quantity Tons:	0.22935
Waste Quantity:	55
Quantity Unit:	G
Additional Code 1:	Not reported
Additional Code 2:	Not reported
Additional Code 3:	Not reported
Additional Code 4:	Not reported
Additional Code 5:	Not reported
Shipment Date:	20080929
Creation Date:	2/4/2009 18:30:20
Receipt Date:	20081002
Manifest ID:	004847620JJK

PRECISION CONTROL FINISHING (Continued) **S113174708**

Trans EPA ID:	CAD981377864
Trans Name:	IDR ENVIRONMENTAL SERVICES INC
Trans 2 EPA ID:	CAD982030173
Trans 2 Name:	ECOLOGY CONTROL IND
TSDF EPA ID:	NVT330010000
Trans Name:	US ECOLOGY
TSDF Alt EPA ID:	Not reported
TSDF Alt Name:	Not reported
Waste Code Description:	135 - Unspecified aqueous solution
RCRA Code:	D007
Meth Code:	H132 - Landfill Or Surface Impoundment That Will Be Closed As Landfill(To Include On-Site Treatment And/Or Stabilization)
Quantity Tons:	1.155
Waste Quantity:	275
Quantity Unit:	G
Additional Code 1:	D006
Additional Code 2:	Not reported
Additional Code 3:	Not reported
Additional Code 4:	Not reported
Additional Code 5:	Not reported
Shipment Date:	20080929
Creation Date:	2/4/2009 18:30:20
Receipt Date:	20081002
Manifest ID:	004847620JJK
Trans EPA ID:	CAD981377864
Trans Name:	IDR ENVIRONMENTAL SERVICES INC
Trans 2 EPA ID:	CAD982030173
Trans 2 Name:	ECOLOGY CONTROL IND
TSDF EPA ID:	NVT330010000
Trans Name:	US ECOLOGY
TSDF Alt EPA ID:	Not reported
TSDF Alt Name:	Not reported
Waste Code Description:	352 - Other organic solids
RCRA Code:	F006
Meth Code:	H132 - Landfill Or Surface Impoundment That Will Be Closed As Landfill(To Include On-Site Treatment And/Or Stabilization)
Quantity Tons:	0.5
Waste Quantity:	1000
Quantity Unit:	P
Additional Code 1:	Not reported
Additional Code 2:	Not reported
Additional Code 3:	Not reported
Additional Code 4:	Not reported
Additional Code 5:	Not reported
Shipment Date:	20080722
Creation Date:	12/8/2008 18:30:18
Receipt Date:	20080731
Manifest ID:	003208895JJK
Trans EPA ID:	CAD981377864
Trans Name:	IDR ENVIRONMENTAL SERVICES INC
Trans 2 EPA ID:	CAD982030173
Trans 2 Name:	ECOLOGY CONTROL INDUSTRIES
TSDF EPA ID:	NVT330010000
Trans Name:	US ECOLOGY
TSDF Alt EPA ID:	Not reported

PRECISION CONTROL FINISHING (Continued) **S113174708**

TSDF Alt Name:	Not reported
Waste Code Description:	352 - Other organic solids
RCRA Code:	F006
Meth Code:	H132 - Landfill Or Surface Impoundment That Will Be Closed As Landfill(To Include On-Site Treatment And/Or Stabilization)
Quantity Tons:	0.8428
Waste Quantity:	1
Quantity Unit:	Y
Additional Code 1:	Not reported
Additional Code 2:	Not reported
Additional Code 3:	Not reported
Additional Code 4:	Not reported
Additional Code 5:	Not reported
Shipment Date:	20080722
Creation Date:	12/8/2008 18:30:18
Receipt Date:	20080731
Manifest ID:	003208895JJK
Trans EPA ID:	CAD981377864
Trans Name:	IDR ENVIRONMENTAL SERVICES INC
Trans 2 EPA ID:	CAD982030173
Trans 2 Name:	ECOLOGY CONTROL INDUSTRIES
TSDF EPA ID:	NVT330010000
Trans Name:	US ECOLOGY
TSDF Alt EPA ID:	Not reported
TSDF Alt Name:	Not reported
Waste Code Description:	223 - Unspecified oil-containing waste
RCRA Code:	Not reported
Meth Code:	H039 - Other Recovery Of Reclamation For Reuse Including Acid Regeneration, Organics Recovery Ect
Quantity Tons:	0.22935
Waste Quantity:	55
Quantity Unit:	G
Additional Code 1:	Not reported
Additional Code 2:	Not reported
Additional Code 3:	Not reported
Additional Code 4:	Not reported
Additional Code 5:	Not reported
Shipment Date:	20080722
Creation Date:	12/8/2008 18:30:18
Receipt Date:	20080731
Manifest ID:	003208895JJK
Trans EPA ID:	CAD981377864
Trans Name:	IDR ENVIRONMENTAL SERVICES INC
Trans 2 EPA ID:	CAD982030173
Trans 2 Name:	ECOLOGY CONTROL INDUSTRIES
TSDF EPA ID:	NVT330010000
Trans Name:	US ECOLOGY
TSDF Alt EPA ID:	Not reported
TSDF Alt Name:	Not reported
Waste Code Description:	135 - Unspecified aqueous solution
RCRA Code:	D007
Meth Code:	H132 - Landfill Or Surface Impoundment That Will Be Closed As Landfill(To Include On-Site Treatment And/Or Stabilization)
Quantity Tons:	3.15
Waste Quantity:	750

PRECISION CONTROL FINISHING (Continued) **S113174708**

Quantity Unit:	G
Additional Code 1:	D006
Additional Code 2:	Not reported
Additional Code 3:	Not reported
Additional Code 4:	Not reported
Additional Code 5:	Not reported
Shipment Date:	20080421
Creation Date:	9/12/2008 18:30:16
Receipt Date:	20080424
Manifest ID:	003208836JJK
Trans EPA ID:	CAD981377864
Trans Name:	IDR ENVIRONMENTAL SERVICES INC
Trans 2 EPA ID:	CAD982030173
Trans 2 Name:	ECOLOGY CONTROL IND
TSDF EPA ID:	NVT330010000
Trans Name:	US ECOLOGY
TSDF Alt EPA ID:	Not reported
TSDF Alt Name:	Not reported
Waste Code Description:	352 - Other organic solids
RCRA Code:	F006
Meth Code:	H132 - Landfill Or Surface Impoundment That Will Be Closed As Landfill(To Include On-Site Treatment And/Or Stabilization)
Quantity Tons:	1
Waste Quantity:	2000
Quantity Unit:	P
Additional Code 1:	Not reported
Additional Code 2:	Not reported
Additional Code 3:	Not reported
Additional Code 4:	Not reported
Additional Code 5:	Not reported

Additional Info:

Year:	2013
Gen EPA ID:	CAR000064329
Shipment Date:	20131126
Creation Date:	5/14/2014 22:15:08
Receipt Date:	20131213
Manifest ID:	011253408JJK
Trans EPA ID:	CAD981377864
Trans Name:	IDR ENVIRONMENTAL SERVICES
Trans 2 EPA ID:	CAD980585293
Trans 2 Name:	INDUSTRIAL WASTE UTILIZATION
TSDF EPA ID:	NVT330010000
Trans Name:	US ECOLOGY
TSDF Alt EPA ID:	Not reported
TSDF Alt Name:	Not reported
Waste Code Description:	135 - Unspecified aqueous solution
RCRA Code:	D007
Meth Code:	H132 - Landfill Or Surface Impoundment That Will Be Closed As Landfill(To Include On-Site Treatment And/Or Stabilization)
Quantity Tons:	2.31
Waste Quantity:	550
Quantity Unit:	G
Additional Code 1:	D006
Additional Code 2:	Not reported

PRECISION CONTROL FINISHING (Continued) **S113174708**

Additional Code 3:	Not reported
Additional Code 4:	Not reported
Additional Code 5:	Not reported
Shipment Date:	20131126
Creation Date:	5/14/2014 22:15:08
Receipt Date:	20131213
Manifest ID:	011253408JJK
Trans EPA ID:	CAD981377864
Trans Name:	IDR ENVIRONMENTAL SERVICES
Trans 2 EPA ID:	CAD980585293
Trans 2 Name:	INDUSTRIAL WASTE UTILIZATION
TSDF EPA ID:	NVT330010000
Trans Name:	US ECOLOGY
TSDF Alt EPA ID:	Not reported
TSDF Alt Name:	Not reported
Waste Code Description:	352 - Other organic solids
RCRA Code:	F006
Meth Code:	H132 - Landfill Or Surface Impoundment That Will Be Closed As Landfill(To Include On-Site Treatment And/Or Stabilization)
Quantity Tons:	0.8428
Waste Quantity:	1
Quantity Unit:	Y
Additional Code 1:	Not reported
Additional Code 2:	Not reported
Additional Code 3:	Not reported
Additional Code 4:	Not reported
Additional Code 5:	Not reported
Shipment Date:	20130919
Creation Date:	2/7/2014 22:15:07
Receipt Date:	20130926
Manifest ID:	011253177JJK
Trans EPA ID:	CAD981377864
Trans Name:	IDR ENVIRONMENTAL SERVICES
Trans 2 EPA ID:	CAD980585293
Trans 2 Name:	INDUSTRIAL WASTE UTILIZATION
TSDF EPA ID:	AZR000501510
Trans Name:	AA SYDCOL LLC DBA SYDCOL
TSDF Alt EPA ID:	Not reported
TSDF Alt Name:	Not reported
Waste Code Description:	352 - Other organic solids
RCRA Code:	Not reported
Meth Code:	H141 - Storage, Bulking, And/Or Transfer Off Site--No Treatment/Reovery (H010-H129) Or (H131-H135)
Quantity Tons:	0.175
Waste Quantity:	350
Quantity Unit:	P
Additional Code 1:	Not reported
Additional Code 2:	Not reported
Additional Code 3:	Not reported
Additional Code 4:	Not reported
Additional Code 5:	Not reported
Shipment Date:	20130919
Creation Date:	3/3/2014 22:15:27
Receipt Date:	20130927

PRECISION CONTROL FINISHING (Continued) **S113174708**

Manifest ID:	011253176JJK
Trans EPA ID:	CAD981377864
Trans Name:	IDR ENVIRONMENTAL SERVICES
Trans 2 EPA ID:	CAD980585293
Trans 2 Name:	INDUSTRIAL WASTE UTILIZATION
TSDF EPA ID:	NVT330010000
Trans Name:	US ECOLOGY
TSDF Alt EPA ID:	Not reported
TSDF Alt Name:	Not reported
Waste Code Description:	352 - Other organic solids
RCRA Code:	F006
Meth Code:	H132 - Landfill Or Surface Impoundment That Will Be Closed As Landfill(To Include On-Site Treatment And/Or Stabilization)
Quantity Tons:	0.8428
Waste Quantity:	1
Quantity Unit:	Y
Additional Code 1:	Not reported
Additional Code 2:	Not reported
Additional Code 3:	Not reported
Additional Code 4:	Not reported
Additional Code 5:	Not reported
Shipment Date:	20130919
Creation Date:	3/3/2014 22:15:27
Receipt Date:	20130927
Manifest ID:	011253176JJK
Trans EPA ID:	CAD981377864
Trans Name:	IDR ENVIRONMENTAL SERVICES
Trans 2 EPA ID:	CAD980585293
Trans 2 Name:	INDUSTRIAL WASTE UTILIZATION
TSDF EPA ID:	NVT330010000
Trans Name:	US ECOLOGY
TSDF Alt EPA ID:	Not reported
TSDF Alt Name:	Not reported
Waste Code Description:	135 - Unspecified aqueous solution
RCRA Code:	D007
Meth Code:	H132 - Landfill Or Surface Impoundment That Will Be Closed As Landfill(To Include On-Site Treatment And/Or Stabilization)
Quantity Tons:	3.465
Waste Quantity:	825
Quantity Unit:	G
Additional Code 1:	D006
Additional Code 2:	Not reported
Additional Code 3:	Not reported
Additional Code 4:	Not reported
Additional Code 5:	Not reported
Shipment Date:	20130717
Creation Date:	11/29/2013 22:15:05
Receipt Date:	20130726
Manifest ID:	011252981JJK
Trans EPA ID:	CAD981377864
Trans Name:	IDR ENVIRONMENTAL SERVICES
Trans 2 EPA ID:	CAD980585293
Trans 2 Name:	INDUSTRIAL WASTE UTILIZATION
TSDF EPA ID:	NVT330010000
Trans Name:	US ECOLOGY

PRECISION CONTROL FINISHING (Continued) **S113174708**

TSDF Alt EPA ID:	Not reported
TSDF Alt Name:	Not reported
Waste Code Description:	135 - Unspecified aqueous solution
RCRA Code:	D007
Meth Code:	H132 - Landfill Or Surface Impoundment That Will Be Closed As Landfill(To Include On-Site Treatment And/Or Stabilization)
Quantity Tons:	2.31
Waste Quantity:	550
Quantity Unit:	G
Additional Code 1:	D006
Additional Code 2:	Not reported
Additional Code 3:	Not reported
Additional Code 4:	Not reported
Additional Code 5:	Not reported
Shipment Date:	20130621
Creation Date:	11/16/2013 22:15:17
Receipt Date:	20130628
Manifest ID:	011252877JJK
Trans EPA ID:	CAD980585293
Trans Name:	INDUSTRIAL WASTE UTILIZATION
Trans 2 EPA ID:	CAD981377864
Trans 2 Name:	IDR ENVIRONMENTAL SERVICES
TSDF EPA ID:	NVT330010000
Trans Name:	US ECOLOGY
TSDF Alt EPA ID:	Not reported
TSDF Alt Name:	Not reported
Waste Code Description:	135 - Unspecified aqueous solution
RCRA Code:	D007
Meth Code:	H132 - Landfill Or Surface Impoundment That Will Be Closed As Landfill(To Include On-Site Treatment And/Or Stabilization)
Quantity Tons:	1.155
Waste Quantity:	275
Quantity Unit:	G
Additional Code 1:	D006
Additional Code 2:	Not reported
Additional Code 3:	Not reported
Additional Code 4:	Not reported
Additional Code 5:	Not reported
Shipment Date:	20130621
Creation Date:	11/16/2013 22:15:17
Receipt Date:	20130628
Manifest ID:	011252877JJK
Trans EPA ID:	CAD980585293
Trans Name:	INDUSTRIAL WASTE UTILIZATION
Trans 2 EPA ID:	CAD981377864
Trans 2 Name:	IDR ENVIRONMENTAL SERVICES
TSDF EPA ID:	NVT330010000
Trans Name:	US ECOLOGY
TSDF Alt EPA ID:	Not reported
TSDF Alt Name:	Not reported
Waste Code Description:	352 - Other organic solids
RCRA Code:	F006
Meth Code:	H132 - Landfill Or Surface Impoundment That Will Be Closed As Landfill(To Include On-Site Treatment And/Or Stabilization)
Quantity Tons:	0.25

PRECISION CONTROL FINISHING (Continued) **S113174708**

Waste Quantity:	500
Quantity Unit:	P
Additional Code 1:	Not reported
Additional Code 2:	Not reported
Additional Code 3:	Not reported
Additional Code 4:	Not reported
Additional Code 5:	Not reported
Shipment Date:	20130502
Creation Date:	9/30/2013 22:15:07
Receipt Date:	20130517
Manifest ID:	011252697JJK
Trans EPA ID:	CAD981377864
Trans Name:	IDR ENVIRONMENTAL SERVICES
Trans 2 EPA ID:	CAD980585293
Trans 2 Name:	INDUSTRIAL WASTE UTILIZATION
TSDF EPA ID:	NVT330010000
Trans Name:	US ECOLOGY
TSDF Alt EPA ID:	Not reported
TSDF Alt Name:	Not reported
Waste Code Description:	135 - Unspecified aqueous solution
RCRA Code:	D007
Meth Code:	H132 - Landfill Or Surface Impoundment That Will Be Closed As Landfill(To Include On-Site Treatment And/Or Stabilization)
Quantity Tons:	2.31
Waste Quantity:	550
Quantity Unit:	G
Additional Code 1:	D006
Additional Code 2:	Not reported
Additional Code 3:	Not reported
Additional Code 4:	Not reported
Additional Code 5:	Not reported
Shipment Date:	20130502
Creation Date:	9/28/2013 22:15:06
Receipt Date:	20130515
Manifest ID:	011252698JJK
Trans EPA ID:	CAD981377864
Trans Name:	IDR ENVIRONMENTAL SERVICES
Trans 2 EPA ID:	CAD980585293
Trans 2 Name:	INDUSTRIAL WASTE UTILIZATION
TSDF EPA ID:	AZR000501510
Trans Name:	AA SYDCOL LLC DBA SYDCOL
TSDF Alt EPA ID:	Not reported
TSDF Alt Name:	Not reported
Waste Code Description:	352 - Other organic solids
RCRA Code:	Not reported
Meth Code:	H141 - Storage, Bulking, And/Or Transfer Off Site--No Treatment/Reovery (H010-H129) Or (H131-H135)
Quantity Tons:	0.1
Waste Quantity:	200
Quantity Unit:	P
Additional Code 1:	Not reported
Additional Code 2:	Not reported
Additional Code 3:	Not reported
Additional Code 4:	Not reported
Additional Code 5:	Not reported

PRECISION CONTROL FINISHING (Continued) **S113174708**

Additional Info:

Year:	2006
Gen EPA ID:	CAR000064329
Shipment Date:	20061011
Creation Date:	6/29/2007 18:30:27
Receipt Date:	20061019
Manifest ID:	000918138JJK
Trans EPA ID:	CAD981377864
Trans Name:	IDR ENVIRONMENTAL SERVICES INC
Trans 2 EPA ID:	CAD982030173
Trans 2 Name:	ECOLOGY CONTROL INDUSTRIES
TSDF EPA ID:	NVT330010000
Trans Name:	US ECOLOGY
TSDF Alt EPA ID:	Not reported
TSDF Alt Name:	Not reported
Waste Code Description:	181 - Other inorganic solid waste Organics
RCRA Code:	D002
Meth Code:	H132 - Landfill Or Surface Impoundment That Will Be Closed As Landfill(To Include On-Site Treatment And/Or Stabilization)
Quantity Tons:	3.1275
Waste Quantity:	750
Quantity Unit:	G
Additional Code 1:	Not reported
Additional Code 2:	Not reported
Additional Code 3:	Not reported
Additional Code 4:	Not reported
Additional Code 5:	Not reported
Shipment Date:	20061011
Creation Date:	6/29/2007 18:30:27
Receipt Date:	20061019
Manifest ID:	000918138JJK
Trans EPA ID:	CAD981377864
Trans Name:	IDR ENVIRONMENTAL SERVICES INC
Trans 2 EPA ID:	CAD982030173
Trans 2 Name:	ECOLOGY CONTROL INDUSTRIES
TSDF EPA ID:	NVT330010000
Trans Name:	US ECOLOGY
TSDF Alt EPA ID:	Not reported
TSDF Alt Name:	Not reported
Waste Code Description:	352 - Other organic solids
RCRA Code:	F006
Meth Code:	H132 - Landfill Or Surface Impoundment That Will Be Closed As Landfill(To Include On-Site Treatment And/Or Stabilization)
Quantity Tons:	0.3
Waste Quantity:	600
Quantity Unit:	P
Additional Code 1:	Not reported
Additional Code 2:	Not reported
Additional Code 3:	Not reported
Additional Code 4:	Not reported
Additional Code 5:	Not reported
Shipment Date:	20061011
Creation Date:	6/29/2007 18:30:27
Receipt Date:	20061019

PRECISION CONTROL FINISHING (Continued) **S113174708**

Manifest ID:	000918138JJK
Trans EPA ID:	CAD981377864
Trans Name:	IDR ENVIRONMENTAL SERVICES INC
Trans 2 EPA ID:	CAD982030173
Trans 2 Name:	ECOLOGY CONTROL INDUSTRIES
TSDF EPA ID:	NVT330010000
Trans Name:	US ECOLOGY
TSDF Alt EPA ID:	Not reported
TSDF Alt Name:	Not reported
Waste Code Description:	135 - Unspecified aqueous solution
RCRA Code:	D007
Meth Code:	H132 - Landfill Or Surface Impoundment That Will Be Closed As Landfill(To Include On-Site Treatment And/Or Stabilization)
Quantity Tons:	0.231
Waste Quantity:	55
Quantity Unit:	G
Additional Code 1:	D006
Additional Code 2:	Not reported
Additional Code 3:	Not reported
Additional Code 4:	Not reported
Additional Code 5:	Not reported
Shipment Date:	20060629
Creation Date:	9/13/2006 18:31:19
Receipt Date:	20060714
Manifest ID:	24990740
Trans EPA ID:	CAD981377864
Trans Name:	IDR ENVIRONMENTAL SERVICES INC
Trans 2 EPA ID:	CAD982030173
Trans 2 Name:	ECOLOGY CONTROL INDUSTRIES
TSDF EPA ID:	NVT330010000
Trans Name:	US ECOLOGY
TSDF Alt EPA ID:	Not reported
TSDF Alt Name:	Not reported
Waste Code Description:	135 - Unspecified aqueous solution
RCRA Code:	D006
Meth Code:	D99 - Disposal, Other
Quantity Tons:	2.1
Waste Quantity:	500
Quantity Unit:	G
Additional Code 1:	Not reported
Additional Code 2:	Not reported
Additional Code 3:	Not reported
Additional Code 4:	Not reported
Additional Code 5:	Not reported
Shipment Date:	20060629
Creation Date:	9/13/2006 18:31:19
Receipt Date:	20060714
Manifest ID:	24990740
Trans EPA ID:	CAD981377864
Trans Name:	IDR ENVIRONMENTAL SERVICES INC
Trans 2 EPA ID:	CAD982030173
Trans 2 Name:	ECOLOGY CONTROL INDUSTRIES
TSDF EPA ID:	NVT330010000
Trans Name:	US ECOLOGY
TSDF Alt EPA ID:	Not reported

PRECISION CONTROL FINISHING (Continued) **S113174708**

TSDF Alt Name:	Not reported
Waste Code Description:	352 - Other organic solids
RCRA Code:	F006
Meth Code:	D99 - Disposal, Other
Quantity Tons:	0.3
Waste Quantity:	600
Quantity Unit:	P
Additional Code 1:	Not reported
Additional Code 2:	Not reported
Additional Code 3:	Not reported
Additional Code 4:	Not reported
Additional Code 5:	Not reported
Shipment Date:	20060629
Creation Date:	9/13/2006 18:31:19
Receipt Date:	20060714
Manifest ID:	24990740
Trans EPA ID:	CAD981377864
Trans Name:	IDR ENVIRONMENTAL SERVICES INC
Trans 2 EPA ID:	CAD982030173
Trans 2 Name:	ECOLOGY CONTROL INDUSTRIES
TSDF EPA ID:	NVT330010000
Trans Name:	US ECOLOGY
TSDF Alt EPA ID:	Not reported
TSDF Alt Name:	Not reported
Waste Code Description:	223 - Unspecified oil-containing waste
RCRA Code:	Not reported
Meth Code:	D99 - Disposal, Other
Quantity Tons:	0.22935
Waste Quantity:	55
Quantity Unit:	G
Additional Code 1:	Not reported
Additional Code 2:	Not reported
Additional Code 3:	Not reported
Additional Code 4:	Not reported
Additional Code 5:	Not reported
Shipment Date:	20060629
Creation Date:	9/13/2006 18:31:19
Receipt Date:	20060714
Manifest ID:	24990740
Trans EPA ID:	CAD981377864
Trans Name:	IDR ENVIRONMENTAL SERVICES INC
Trans 2 EPA ID:	CAD982030173
Trans 2 Name:	ECOLOGY CONTROL INDUSTRIES
TSDF EPA ID:	NVT330010000
Trans Name:	US ECOLOGY
TSDF Alt EPA ID:	Not reported
TSDF Alt Name:	Not reported
Waste Code Description:	181 - Other inorganic solid waste Organics
RCRA Code:	D002
Meth Code:	D99 - Disposal, Other
Quantity Tons:	0.4587
Waste Quantity:	110
Quantity Unit:	G
Additional Code 1:	Not reported
Additional Code 2:	Not reported

PRECISION CONTROL FINISHING (Continued) **S113174708**

Additional Code 3:	Not reported
Additional Code 4:	Not reported
Additional Code 5:	Not reported
Shipment Date:	20060404
Creation Date:	12/20/2006 18:30:44
Receipt Date:	20060407
Manifest ID:	25186816
Trans EPA ID:	CA0000970392
Trans Name:	ENVIRONMENTAL RECOVERY SERVICES INC
Trans 2 EPA ID:	Not reported
Trans 2 Name:	Not reported
TSDF EPA ID:	CAD097030993
Trans Name:	US FILTER RECOVERY SERVICES
TSDF Alt EPA ID:	Not reported
TSDF Alt Name:	Not reported
Waste Code Description:	132 - Aqueous solution w/metals (< restricted levels and see waste code 121 for a list of metals
RCRA Code:	D005
Meth Code:	R01 - Recycler
Quantity Tons:	3.44025
Waste Quantity:	825
Quantity Unit:	G
Additional Code 1:	Not reported
Additional Code 2:	Not reported
Additional Code 3:	Not reported
Additional Code 4:	Not reported
Additional Code 5:	Not reported
Shipment Date:	20060404
Creation Date:	7/27/2006 18:35:54
Receipt Date:	20060407
Manifest ID:	25186817
Trans EPA ID:	CA0000970392
Trans Name:	ENVIRONMENTAL RECOVERY SERVICES INC
Trans 2 EPA ID:	CAD981430911
Trans 2 Name:	ZEPEDA TRKG
TSDF EPA ID:	NVT330010000
Trans Name:	US ECOLOGY
TSDF Alt EPA ID:	Not reported
TSDF Alt Name:	Not reported
Waste Code Description:	181 - Other inorganic solid waste Organics
RCRA Code:	F005
Meth Code:	D99 - Disposal, Other
Quantity Tons:	0.2
Waste Quantity:	400
Quantity Unit:	P
Additional Code 1:	Not reported
Additional Code 2:	Not reported
Additional Code 3:	Not reported
Additional Code 4:	Not reported
Additional Code 5:	Not reported
Shipment Date:	20060106
Creation Date:	5/5/2006 18:31:14
Receipt Date:	20060110
Manifest ID:	25109690

PRECISION CONTROL FINISHING (Continued) **S113174708**

Trans EPA ID:	CA0000970392
Trans Name:	ENVIRONMENTAL RECOVERY SERVICES INC
Trans 2 EPA ID:	Not reported
Trans 2 Name:	Not reported
TSDF EPA ID:	CAT080033681
Trans Name:	DK ENVIRONMENTAL
TSDF Alt EPA ID:	CAT080033681
TSDF Alt Name:	Not reported
Waste Code Description:	132 - Aqueous solution w/metals (< restricted levels and see waste code 121 for a list of metals
RCRA Code:	D006
Meth Code:	R01 - Recycler
Quantity Tons:	3.10665
Waste Quantity:	745
Quantity Unit:	G
Additional Code 1:	Not reported
Additional Code 2:	Not reported
Additional Code 3:	Not reported
Additional Code 4:	Not reported
Additional Code 5:	Not reported

Additional Info:

Year:	2016
Gen EPA ID:	CAR000064329
Shipment Date:	20151230
Creation Date:	11/7/2016 18:32:02
Receipt Date:	20160114
Manifest ID:	014825602JJK
Trans EPA ID:	CAD981377864
Trans Name:	IDR ENVIRONMENTAL SERVICES
Trans 2 EPA ID:	CAD981412356
Trans 2 Name:	PACIFIC TRANS ENVIRONMENTAL SERVICES
TSDF EPA ID:	NVT330010000
Trans Name:	US ECOLOGY
TSDF Alt EPA ID:	Not reported
TSDF Alt Name:	Not reported
Waste Code Description:	352 - Other organic solids
RCRA Code:	F006
Meth Code:	H132 - Landfill Or Surface Impoundment That Will Be Closed As Landfill(To Include On-Site Treatment And/Or Stabilization)
Quantity Tons:	0.8428
Waste Quantity:	1
Quantity Unit:	Y
Additional Code 1:	Not reported
Additional Code 2:	Not reported
Additional Code 3:	Not reported
Additional Code 4:	Not reported
Additional Code 5:	Not reported
Shipment Date:	20151230
Creation Date:	11/7/2016 18:32:02
Receipt Date:	20160114
Manifest ID:	014825602JJK
Trans EPA ID:	CAD981377864
Trans Name:	IDR ENVIRONMENTAL SERVICES
Trans 2 EPA ID:	CAD981412356

PRECISION CONTROL FINISHING (Continued) **S113174708**

Trans 2 Name:	PACIFIC TRANS ENVIRONMENTAL SERVICES
TSDF EPA ID:	NVT330010000
Trans Name:	US ECOLOGY
TSDF Alt EPA ID:	Not reported
TSDF Alt Name:	Not reported
Waste Code Description:	132 - Aqueous solution w/metals (< restricted levels and see waste code 121 for a list of metals
RCRA Code:	D007
Meth Code:	H132 - Landfill Or Surface Impoundment That Will Be Closed As Landfill(To Include On-Site Treatment And/Or Stabilization)
Quantity Tons:	3.44025
Waste Quantity:	825
Quantity Unit:	G
Additional Code 1:	D006
Additional Code 2:	Not reported
Additional Code 3:	Not reported
Additional Code 4:	Not reported
Additional Code 5:	Not reported
Shipment Date:	20151230
Creation Date:	9/30/2016 18:31:31
Receipt Date:	20160105
Manifest ID:	014825601JJK
Trans EPA ID:	CAD981377864
Trans Name:	IDR ENVIRONMENTAL SERVICES
Trans 2 EPA ID:	CAD980585293
Trans 2 Name:	INDUSTRIAL WASTE UTILIZATION
TSDF EPA ID:	AZR000501510
Trans Name:	AA SYDCOL LLC DBA SYDCOL
TSDF Alt EPA ID:	Not reported
TSDF Alt Name:	Not reported
Waste Code Description:	352 - Other organic solids
RCRA Code:	Not reported
Meth Code:	H141 - Storage, Bulking, And/Or Transfer Off Site--No Treatment/Reovery (H010-H129) Or (H131-H135)
Quantity Tons:	0.1
Waste Quantity:	200
Quantity Unit:	P
Additional Code 1:	Not reported
Additional Code 2:	Not reported
Additional Code 3:	Not reported
Additional Code 4:	Not reported
Additional Code 5:	Not reported
Shipment Date:	20151007
Creation Date:	5/4/2016 22:15:08
Receipt Date:	20151019
Manifest ID:	013736987JJK
Trans EPA ID:	CAD981377864
Trans Name:	IDR ENVIRONMENTAL SERVICES
Trans 2 EPA ID:	CAD980585293
Trans 2 Name:	INDUSTRIAL WASTE UTILIZATION
TSDF EPA ID:	AZR000501510
Trans Name:	AA SYDCOL LLC DBA SYDCOL
TSDF Alt EPA ID:	Not reported
TSDF Alt Name:	Not reported
Waste Code Description:	352 - Other organic solids

PRECISION CONTROL FINISHING (Continued) **S113174708**

RCRA Code:	Not reported
Meth Code:	H141 - Storage, Bulking, And/Or Transfer Off Site--No Treatment/Reovery (H010-H129) Or (H131-H135)
Quantity Tons:	0.125
Waste Quantity:	250
Quantity Unit:	P
Additional Code 1:	Not reported
Additional Code 2:	Not reported
Additional Code 3:	Not reported
Additional Code 4:	Not reported
Additional Code 5:	Not reported
Shipment Date:	20151007
Creation Date:	5/4/2016 22:15:28
Receipt Date:	20151021
Manifest ID:	014824709JJK
Trans EPA ID:	CAD981377864
Trans Name:	IDR ENVIRONMENTAL SERVICES
Trans 2 EPA ID:	CAD980585293
Trans 2 Name:	INDUSTRIAL WASTE UTILIZATION
TSDF EPA ID:	NVT330010000
Trans Name:	US ECOLOGY
TSDF Alt EPA ID:	Not reported
TSDF Alt Name:	Not reported
Waste Code Description:	132 - Aqueous solution w/metals (< restricted levels and see waste code 121 for a list of metals
RCRA Code:	D007
Meth Code:	H132 - Landfill Or Surface Impoundment That Will Be Closed As Landfill(To Include On-Site Treatment And/Or Stabilization)
Quantity Tons:	2.2935
Waste Quantity:	550
Quantity Unit:	G
Additional Code 1:	D006
Additional Code 2:	Not reported
Additional Code 3:	Not reported
Additional Code 4:	Not reported
Additional Code 5:	Not reported
Shipment Date:	20151007
Creation Date:	5/4/2016 22:15:28
Receipt Date:	20151021
Manifest ID:	014824709JJK
Trans EPA ID:	CAD981377864
Trans Name:	IDR ENVIRONMENTAL SERVICES
Trans 2 EPA ID:	CAD980585293
Trans 2 Name:	INDUSTRIAL WASTE UTILIZATION
TSDF EPA ID:	NVT330010000
Trans Name:	US ECOLOGY
TSDF Alt EPA ID:	Not reported
TSDF Alt Name:	Not reported
Waste Code Description:	352 - Other organic solids
RCRA Code:	F006
Meth Code:	H132 - Landfill Or Surface Impoundment That Will Be Closed As Landfill(To Include On-Site Treatment And/Or Stabilization)
Quantity Tons:	0.8428
Waste Quantity:	1
Quantity Unit:	Y

PRECISION CONTROL FINISHING (Continued) **S113174708**

Additional Code 1:	Not reported
Additional Code 2:	Not reported
Additional Code 3:	Not reported
Additional Code 4:	Not reported
Additional Code 5:	Not reported
Shipment Date:	20150814
Creation Date:	2/11/2016 22:15:11
Receipt Date:	20150827
Manifest ID:	014824568JJK
Trans EPA ID:	CAD981377864
Trans Name:	IDR ENVIRONMENTAL SERVICES
Trans 2 EPA ID:	CAD980585293
Trans 2 Name:	INDUSTRIAL WASTE UTILIZATION
TSDF EPA ID:	AZR000501510
Trans Name:	AA SYDCOL LLC DBA SYDCOL
TSDF Alt EPA ID:	Not reported
TSDF Alt Name:	Not reported
Waste Code Description:	223 - Unspecified oil-containing waste
RCRA Code:	Not reported
Meth Code:	H141 - Storage, Bulking, And/Or Transfer Off Site--No Treatment/Reovery (H010-H129) Or (H131-H135)
Quantity Tons:	0.22935
Waste Quantity:	55
Quantity Unit:	G
Additional Code 1:	Not reported
Additional Code 2:	Not reported
Additional Code 3:	Not reported
Additional Code 4:	Not reported
Additional Code 5:	Not reported
Shipment Date:	20150814
Creation Date:	2/11/2016 22:15:11
Receipt Date:	20150827
Manifest ID:	014824568JJK
Trans EPA ID:	CAD981377864
Trans Name:	IDR ENVIRONMENTAL SERVICES
Trans 2 EPA ID:	CAD980585293
Trans 2 Name:	INDUSTRIAL WASTE UTILIZATION
TSDF EPA ID:	AZR000501510
Trans Name:	AA SYDCOL LLC DBA SYDCOL
TSDF Alt EPA ID:	Not reported
TSDF Alt Name:	Not reported
Waste Code Description:	352 - Other organic solids
RCRA Code:	Not reported
Meth Code:	H141 - Storage, Bulking, And/Or Transfer Off Site--No Treatment/Reovery (H010-H129) Or (H131-H135)
Quantity Tons:	0.15
Waste Quantity:	300
Quantity Unit:	P
Additional Code 1:	Not reported
Additional Code 2:	Not reported
Additional Code 3:	Not reported
Additional Code 4:	Not reported
Additional Code 5:	Not reported
Shipment Date:	20150814

PRECISION CONTROL FINISHING (Continued) **S113174708**

Creation Date:	2/8/2016 22:17:47
Receipt Date:	20150828
Manifest ID:	014824567JJK
Trans EPA ID:	CAD981377864
Trans Name:	IDR ENVIRONMENTAL SERVICES
Trans 2 EPA ID:	CAD980585293
Trans 2 Name:	INDUSTRAIL WASTE UTILIZATION INC
TSDF EPA ID:	NVT330010000
Trans Name:	US ECOLOGY
TSDF Alt EPA ID:	Not reported
TSDF Alt Name:	Not reported
Waste Code Description:	132 - Aqueous solution w/metals (< restricted levels and see waste code 121 for a list of metals
RCRA Code:	D007
Meth Code:	H132 - Landfill Or Surface Impoundment That Will Be Closed As Landfill(To Include On-Site Treatment And/Or Stabilization)
Quantity Tons:	2.2935
Waste Quantity:	550
Quantity Unit:	G
Additional Code 1:	D006
Additional Code 2:	Not reported
Additional Code 3:	Not reported
Additional Code 4:	Not reported
Additional Code 5:	Not reported

Shipment Date:	20150814
Creation Date:	2/8/2016 22:17:47
Receipt Date:	20150828
Manifest ID:	014824567JJK
Trans EPA ID:	CAD981377864
Trans Name:	IDR ENVIRONMENTAL SERVICES
Trans 2 EPA ID:	CAD980585293
Trans 2 Name:	INDUSTRAIL WASTE UTILIZATION INC
TSDF EPA ID:	NVT330010000
Trans Name:	US ECOLOGY
TSDF Alt EPA ID:	Not reported
TSDF Alt Name:	Not reported
Waste Code Description:	352 - Other organic solids
RCRA Code:	F006
Meth Code:	H132 - Landfill Or Surface Impoundment That Will Be Closed As Landfill(To Include On-Site Treatment And/Or Stabilization)
Quantity Tons:	0.8428
Waste Quantity:	1
Quantity Unit:	Y
Additional Code 1:	Not reported
Additional Code 2:	Not reported
Additional Code 3:	Not reported
Additional Code 4:	Not reported
Additional Code 5:	Not reported

Additional Info:

Year:	2014
Gen EPA ID:	CAR000064329

Shipment Date:	20141209
Creation Date:	5/18/2015 22:15:07
Receipt Date:	20141219

PRECISION CONTROL FINISHING (Continued) **S113174708**

Manifest ID:	013736709JJK
Trans EPA ID:	CAD981377864
Trans Name:	IDR ENVIRONMENTAL SERVICES
Trans 2 EPA ID:	CAD980585293
Trans 2 Name:	INDUSTRIAL WASTE UTILIZATION
TSDF EPA ID:	NVT330010000
Trans Name:	US ECOLOGY
TSDF Alt EPA ID:	Not reported
TSDF Alt Name:	Not reported
Waste Code Description:	132 - Aqueous solution w/metals (< restricted levels and see waste code 121 for a list of metals
RCRA Code:	D007
Meth Code:	H132 - Landfill Or Surface Impoundment That Will Be Closed As Landfill(To Include On-Site Treatment And/Or Stabilization)
Quantity Tons:	3.44025
Waste Quantity:	825
Quantity Unit:	G
Additional Code 1:	D006
Additional Code 2:	Not reported
Additional Code 3:	Not reported
Additional Code 4:	Not reported
Additional Code 5:	Not reported
Shipment Date:	20141209
Creation Date:	5/18/2015 22:15:07
Receipt Date:	20141219
Manifest ID:	013736710JJK
Trans EPA ID:	CAD981377864
Trans Name:	IDR ENVIRONMENTAL SERVICES
Trans 2 EPA ID:	CAD980585293
Trans 2 Name:	INDUSTRIAL WASTE UTILIZATION
TSDF EPA ID:	NVT330010000
Trans Name:	US ECOLOGY
TSDF Alt EPA ID:	Not reported
TSDF Alt Name:	Not reported
Waste Code Description:	791 - Liquids with pH < 2 792 Liquids with pH < 2 with metals
RCRA Code:	D002
Meth Code:	H132 - Landfill Or Surface Impoundment That Will Be Closed As Landfill(To Include On-Site Treatment And/Or Stabilization)
Quantity Tons:	0.22935
Waste Quantity:	55
Quantity Unit:	G
Additional Code 1:	Not reported
Additional Code 2:	Not reported
Additional Code 3:	Not reported
Additional Code 4:	Not reported
Additional Code 5:	Not reported
Shipment Date:	20141209
Creation Date:	5/18/2015 22:15:07
Receipt Date:	20141219
Manifest ID:	013736710JJK
Trans EPA ID:	CAD981377864
Trans Name:	IDR ENVIRONMENTAL SERVICES
Trans 2 EPA ID:	CAD980585293
Trans 2 Name:	INDUSTRIAL WASTE UTILIZATION
TSDF EPA ID:	NVT330010000

PRECISION CONTROL FINISHING (Continued) **S113174708**

Trans Name:	US ECOLOGY
TSDF Alt EPA ID:	Not reported
TSDF Alt Name:	Not reported
Waste Code Description:	352 - Other organic solids
RCRA Code:	F006
Meth Code:	H132 - Landfill Or Surface Impoundment That Will Be Closed As Landfill(To Include On-Site Treatment And/Or Stabilization)
Quantity Tons:	84.28
Waste Quantity:	100
Quantity Unit:	Y
Additional Code 1:	Not reported
Additional Code 2:	Not reported
Additional Code 3:	Not reported
Additional Code 4:	Not reported
Additional Code 5:	Not reported
Shipment Date:	20140925
Creation Date:	2/13/2015 22:15:12
Receipt Date:	20141001
Manifest ID:	012529445JJK
Trans EPA ID:	CAD981377864
Trans Name:	IDR ENVIRONMENTAL SERVICES
Trans 2 EPA ID:	CAD980585293
Trans 2 Name:	INDUSTRIAL WASTE UTILIZATION
TSDF EPA ID:	AZR000501510
Trans Name:	AA SYDCOL LLC DBA SYDCOL
TSDF Alt EPA ID:	Not reported
TSDF Alt Name:	Not reported
Waste Code Description:	352 - Other organic solids
RCRA Code:	Not reported
Meth Code:	H141 - Storage, Bulking, And/Or Transfer Off Site--No Treatment/Reovery (H010-H129) Or (H131-H135)
Quantity Tons:	0.1
Waste Quantity:	200
Quantity Unit:	P
Additional Code 1:	Not reported
Additional Code 2:	Not reported
Additional Code 3:	Not reported
Additional Code 4:	Not reported
Additional Code 5:	Not reported
Shipment Date:	20140923
Creation Date:	6/24/2015 22:15:33
Receipt Date:	20141007
Manifest ID:	012529444JJK
Trans EPA ID:	CAD981377864
Trans Name:	IDR ENVIRONMENTAL SERVICES
Trans 2 EPA ID:	Not reported
Trans 2 Name:	Not reported
TSDF EPA ID:	NVT330010000
Trans Name:	US ECOLOGY
TSDF Alt EPA ID:	Not reported
TSDF Alt Name:	Not reported
Waste Code Description:	352 - Other organic solids
RCRA Code:	F006
Meth Code:	H132 - Landfill Or Surface Impoundment That Will Be Closed As Landfill(To Include On-Site Treatment And/Or Stabilization)

PRECISION CONTROL FINISHING (Continued) **S113174708**

Quantity Tons:	0.8428
Waste Quantity:	1
Quantity Unit:	Y
Additional Code 1:	Not reported
Additional Code 2:	Not reported
Additional Code 3:	Not reported
Additional Code 4:	Not reported
Additional Code 5:	Not reported
Shipment Date:	20140923
Creation Date:	6/24/2015 22:15:33
Receipt Date:	20141007
Manifest ID:	012529444JJK
Trans EPA ID:	CAD981377864
Trans Name:	IDR ENVIRONMENTAL SERVICES
Trans 2 EPA ID:	Not reported
Trans 2 Name:	Not reported
TSDF EPA ID:	NVT330010000
Trans Name:	US ECOLOGY
TSDF Alt EPA ID:	Not reported
TSDF Alt Name:	Not reported
Waste Code Description:	132 - Aqueous solution w/metals (< restricted levels and see waste code 121 for a list of metals
RCRA Code:	D007
Meth Code:	H132 - Landfill Or Surface Impoundment That Will Be Closed As Landfill(To Include On-Site Treatment And/Or Stabilization)
Quantity Tons:	2.2935
Waste Quantity:	550
Quantity Unit:	G
Additional Code 1:	D006
Additional Code 2:	Not reported
Additional Code 3:	Not reported
Additional Code 4:	Not reported
Additional Code 5:	Not reported
Shipment Date:	20140808
Creation Date:	2/6/2015 22:15:05
Receipt Date:	20140822
Manifest ID:	012529279JJK
Trans EPA ID:	CAD981377864
Trans Name:	IDR ENVIRONMENTAL SERVICES
Trans 2 EPA ID:	CAD980585293
Trans 2 Name:	INDUSTRIAL WASTE UTILIZATION
TSDF EPA ID:	NVT330010000
Trans Name:	US ECOLOGY
TSDF Alt EPA ID:	Not reported
TSDF Alt Name:	Not reported
Waste Code Description:	352 - Other organic solids
RCRA Code:	F006
Meth Code:	H132 - Landfill Or Surface Impoundment That Will Be Closed As Landfill(To Include On-Site Treatment And/Or Stabilization)
Quantity Tons:	0.8428
Waste Quantity:	1
Quantity Unit:	Y
Additional Code 1:	Not reported
Additional Code 2:	Not reported
Additional Code 3:	Not reported

PRECISION CONTROL FINISHING (Continued) **S113174708**

Additional Code 4:	Not reported
Additional Code 5:	Not reported
Shipment Date:	20140808
Creation Date:	2/6/2015 22:15:05
Receipt Date:	20140822
Manifest ID:	012529278JJK
Trans EPA ID:	CAD981377864
Trans Name:	IDR ENVIRONMENTAL SERVICES
Trans 2 EPA ID:	CAD980585293
Trans 2 Name:	INDUSTRIAL WASTE UTILIZATION
TSDF EPA ID:	NVT330010000
Trans Name:	US ECOLOGY
TSDF Alt EPA ID:	Not reported
TSDF Alt Name:	Not reported
Waste Code Description:	135 - Unspecified aqueous solution
RCRA Code:	D007
Meth Code:	H132 - Landfill Or Surface Impoundment That Will Be Closed As Landfill(To Include On-Site Treatment And/Or Stabilization)
Quantity Tons:	2.31
Waste Quantity:	550
Quantity Unit:	G
Additional Code 1:	D006
Additional Code 2:	Not reported
Additional Code 3:	Not reported
Additional Code 4:	Not reported
Additional Code 5:	Not reported
Shipment Date:	20140603
Creation Date:	11/2/2014 22:15:05
Receipt Date:	20140618
Manifest ID:	012529014JJK
Trans EPA ID:	CAD981377864
Trans Name:	IDR ENVIRONMENTAL SERVICES
Trans 2 EPA ID:	CAD981412356
Trans 2 Name:	PACIFIC TRANS ENV SERV
TSDF EPA ID:	NVT330010000
Trans Name:	US ECOLOGY
TSDF Alt EPA ID:	Not reported
TSDF Alt Name:	Not reported
Waste Code Description:	791 - Liquids with pH < 2 792 Liquids with pH < 2 with metals
RCRA Code:	D002
Meth Code:	H132 - Landfill Or Surface Impoundment That Will Be Closed As Landfill(To Include On-Site Treatment And/Or Stabilization)
Quantity Tons:	0.22935
Waste Quantity:	55
Quantity Unit:	G
Additional Code 1:	Not reported
Additional Code 2:	Not reported
Additional Code 3:	Not reported
Additional Code 4:	Not reported
Additional Code 5:	Not reported
Shipment Date:	20140603
Creation Date:	11/2/2014 22:15:05
Receipt Date:	20140620
Manifest ID:	012529013JJK

PRECISION CONTROL FINISHING (Continued) **S113174708**

Trans EPA ID:	CAD981377864
Trans Name:	IDR ENVIRONMENTAL SERVICES
Trans 2 EPA ID:	CAD980585293
Trans 2 Name:	INDUSTRIAL WASTE UTILIZATION
TSDF EPA ID:	AZR000501510
Trans Name:	AA SYDCOL LLC DBA SYDCOL
TSDF Alt EPA ID:	Not reported
TSDF Alt Name:	Not reported
Waste Code Description:	352 - Other organic solids
RCRA Code:	Not reported
Meth Code:	H141 - Storage, Bulking, And/Or Transfer Off Site--No Treatment/Reovery (H010-H129) Or (H131-H135)
Quantity Tons:	0.1
Waste Quantity:	200
Quantity Unit:	P
Additional Code 1:	Not reported
Additional Code 2:	Not reported
Additional Code 3:	Not reported
Additional Code 4:	Not reported
Additional Code 5:	Not reported

Additional Info:

Year:	2007
Gen EPA ID:	CAR000064329
Shipment Date:	20071228
Creation Date:	5/21/2008 18:30:21
Receipt Date:	20080109
Manifest ID:	001947991JJK
Trans EPA ID:	CAD981377864
Trans Name:	IDR ENVIRONMENTAL SERVICES INC
Trans 2 EPA ID:	CAD981412356
Trans 2 Name:	PACIFIC TRANS ENVIRONMENTAL SERVICES
TSDF EPA ID:	NVT330010000
Trans Name:	US ECOLOGY
TSDF Alt EPA ID:	Not reported
TSDF Alt Name:	Not reported
Waste Code Description:	135 - Unspecified aqueous solution
RCRA Code:	D007
Meth Code:	H132 - Landfill Or Surface Impoundment That Will Be Closed As Landfill(To Include On-Site Treatment And/Or Stabilization)
Quantity Tons:	2.52
Waste Quantity:	600
Quantity Unit:	G
Additional Code 1:	D006
Additional Code 2:	Not reported
Additional Code 3:	Not reported
Additional Code 4:	Not reported
Additional Code 5:	Not reported
Shipment Date:	20071228
Creation Date:	5/21/2008 18:30:21
Receipt Date:	20080109
Manifest ID:	001947991JJK
Trans EPA ID:	CAD981377864
Trans Name:	IDR ENVIRONMENTAL SERVICES INC
Trans 2 EPA ID:	CAD981412356

PRECISION CONTROL FINISHING (Continued) **S113174708**

Trans 2 Name:	PACIFIC TRANS ENVIRONMENTAL SERVICES
TSDF EPA ID:	NVT330010000
Trans Name:	US ECOLOGY
TSDF Alt EPA ID:	Not reported
TSDF Alt Name:	Not reported
Waste Code Description:	352 - Other organic solids
RCRA Code:	F006
Meth Code:	H132 - Landfill Or Surface Impoundment That Will Be Closed As Landfill(To Include On-Site Treatment And/Or Stabilization)
Quantity Tons:	0.4
Waste Quantity:	800
Quantity Unit:	P
Additional Code 1:	Not reported
Additional Code 2:	Not reported
Additional Code 3:	Not reported
Additional Code 4:	Not reported
Additional Code 5:	Not reported
Shipment Date:	20071115
Creation Date:	4/22/2008 18:30:17
Receipt Date:	20071121
Manifest ID:	001947924JJK
Trans EPA ID:	CAD981377864
Trans Name:	IDR ENVIRONMENTAL SERVICES INC
Trans 2 EPA ID:	CAD981412356
Trans 2 Name:	PACIFIC TRANS ENV SERVICES
TSDF EPA ID:	NVT330010000
Trans Name:	US ECOLOGY
TSDF Alt EPA ID:	Not reported
TSDF Alt Name:	Not reported
Waste Code Description:	181 - Other inorganic solid waste Organics
RCRA Code:	D002
Meth Code:	H132 - Landfill Or Surface Impoundment That Will Be Closed As Landfill(To Include On-Site Treatment And/Or Stabilization)
Quantity Tons:	0.22935
Waste Quantity:	55
Quantity Unit:	G
Additional Code 1:	Not reported
Additional Code 2:	Not reported
Additional Code 3:	Not reported
Additional Code 4:	Not reported
Additional Code 5:	Not reported
Shipment Date:	20071115
Creation Date:	4/22/2008 18:30:17
Receipt Date:	20071121
Manifest ID:	001947924JJK
Trans EPA ID:	CAD981377864
Trans Name:	IDR ENVIRONMENTAL SERVICES INC
Trans 2 EPA ID:	CAD981412356
Trans 2 Name:	PACIFIC TRANS ENV SERVICES
TSDF EPA ID:	NVT330010000
Trans Name:	US ECOLOGY
TSDF Alt EPA ID:	Not reported
TSDF Alt Name:	Not reported
Waste Code Description:	223 - Unspecified oil-containing waste
RCRA Code:	Not reported

PRECISION CONTROL FINISHING (Continued) **S113174708**

Meth Code:	H039 - Other Recovery Of Reclamation For Reuse Including Acid Regeneration, Organics Recovery Ect
Quantity Tons:	0.22935
Waste Quantity:	55
Quantity Unit:	G
Additional Code 1:	Not reported
Additional Code 2:	Not reported
Additional Code 3:	Not reported
Additional Code 4:	Not reported
Additional Code 5:	Not reported
Shipment Date:	20071115
Creation Date:	4/22/2008 18:30:17
Receipt Date:	20071121
Manifest ID:	001947924JJK
Trans EPA ID:	CAD981377864
Trans Name:	IDR ENVIRONMENTAL SERVICES INC
Trans 2 EPA ID:	CAD981412356
Trans 2 Name:	PACIFIC TRANS ENV SERVICES
TSDF EPA ID:	NVT330010000
Trans Name:	US ECOLOGY
TSDF Alt EPA ID:	Not reported
TSDF Alt Name:	Not reported
Waste Code Description:	135 - Unspecified aqueous solution
RCRA Code:	D007
Meth Code:	H132 - Landfill Or Surface Impoundment That Will Be Closed As Landfill(To Include On-Site Treatment And/Or Stabilization)
Quantity Tons:	2.52
Waste Quantity:	600
Quantity Unit:	G
Additional Code 1:	D006
Additional Code 2:	Not reported
Additional Code 3:	Not reported
Additional Code 4:	Not reported
Additional Code 5:	Not reported
Shipment Date:	20071115
Creation Date:	4/22/2008 18:30:17
Receipt Date:	20071121
Manifest ID:	001947924JJK
Trans EPA ID:	CAD981377864
Trans Name:	IDR ENVIRONMENTAL SERVICES INC
Trans 2 EPA ID:	CAD981412356
Trans 2 Name:	PACIFIC TRANS ENV SERVICES
TSDF EPA ID:	NVT330010000
Trans Name:	US ECOLOGY
TSDF Alt EPA ID:	Not reported
TSDF Alt Name:	Not reported
Waste Code Description:	352 - Other organic solids
RCRA Code:	F006
Meth Code:	H132 - Landfill Or Surface Impoundment That Will Be Closed As Landfill(To Include On-Site Treatment And/Or Stabilization)
Quantity Tons:	0.4
Waste Quantity:	800
Quantity Unit:	P
Additional Code 1:	Not reported
Additional Code 2:	Not reported

PRECISION CONTROL FINISHING (Continued) **S113174708**

Additional Code 3:	Not reported
Additional Code 4:	Not reported
Additional Code 5:	Not reported
Shipment Date:	20070914
Creation Date:	2/5/2008 18:30:19
Receipt Date:	20070921
Manifest ID:	003093096JJK
Trans EPA ID:	CAR000172189
Trans Name:	AMBERWICK CORPORATION
Trans 2 EPA ID:	Not reported
Trans 2 Name:	Not reported
TSDF EPA ID:	NVT330010000
Trans Name:	US ECOLOGY
TSDF Alt EPA ID:	Not reported
TSDF Alt Name:	Not reported
Waste Code Description:	181 - Other inorganic solid waste Organics
RCRA Code:	F006
Meth Code:	H132 - Landfill Or Surface Impoundment That Will Be Closed As Landfill(To Include On-Site Treatment And/Or Stabilization)
Quantity Tons:	0.45
Waste Quantity:	900
Quantity Unit:	P
Additional Code 1:	D007
Additional Code 2:	D006
Additional Code 3:	Not reported
Additional Code 4:	Not reported
Additional Code 5:	Not reported
Shipment Date:	20070914
Creation Date:	12/28/2007 18:30:32
Receipt Date:	20070919
Manifest ID:	003093101JJK
Trans EPA ID:	CAR000172189
Trans Name:	AMBERWICK CORPORATION
Trans 2 EPA ID:	Not reported
Trans 2 Name:	Not reported
TSDF EPA ID:	CAD097030993
Trans Name:	SIEMENS WATER TECHNOLOGIES CORP
TSDF Alt EPA ID:	Not reported
TSDF Alt Name:	Not reported
Waste Code Description:	792 - Not reported
RCRA Code:	D007
Meth Code:	H135 - Discharge To Sewer/Potw Or Npdes(With Prior Storage--With Or Without Treatment)
Quantity Tons:	0.22935
Waste Quantity:	55
Quantity Unit:	G
Additional Code 1:	D002
Additional Code 2:	Not reported
Additional Code 3:	Not reported
Additional Code 4:	Not reported
Additional Code 5:	Not reported
Shipment Date:	20070914
Creation Date:	12/28/2007 18:30:32
Receipt Date:	20070919

PRECISION CONTROL FINISHING (Continued) **S113174708**

Manifest ID:	003093101JJK
Trans EPA ID:	CAR000172189
Trans Name:	AMBERWICK CORPORATION
Trans 2 EPA ID:	Not reported
Trans 2 Name:	Not reported
TSDF EPA ID:	CAD097030993
Trans Name:	SIEMENS WATER TECHNOLOGIES CORP
TSDF Alt EPA ID:	Not reported
TSDF Alt Name:	Not reported
Waste Code Description:	132 - Aqueous solution w/metals (< restricted levels and see waste code 121 for a list of metals
RCRA Code:	D007
Meth Code:	H135 - Discharge To Sewer/Potw Or Npdes(With Prior Storage--With Or Without Treatment)
Quantity Tons:	2.2935
Waste Quantity:	550
Quantity Unit:	G
Additional Code 1:	D006
Additional Code 2:	Not reported
Additional Code 3:	Not reported
Additional Code 4:	Not reported
Additional Code 5:	Not reported
Shipment Date:	20070530
Creation Date:	12/28/2007 18:30:06
Receipt Date:	20070614
Manifest ID:	001936828JJK
Trans EPA ID:	CAD981377864
Trans Name:	IDR ENVIRONMENTAL SERVICES INC
Trans 2 EPA ID:	CAD982030173
Trans 2 Name:	ECOLOGY CONTROL INDUSTRIES
TSDF EPA ID:	NVT330010000
Trans Name:	US ECOLOGY
TSDF Alt EPA ID:	Not reported
TSDF Alt Name:	Not reported
Waste Code Description:	223 - Unspecified oil-containing waste
RCRA Code:	Not reported
Meth Code:	H132 - Landfill Or Surface Impoundment That Will Be Closed As Landfill(To Include On-Site Treatment And/Or Stabilization)
Quantity Tons:	0.22935
Waste Quantity:	55
Quantity Unit:	G
Additional Code 1:	Not reported
Additional Code 2:	Not reported
Additional Code 3:	Not reported
Additional Code 4:	Not reported
Additional Code 5:	Not reported

Additional Info:

Year:	2010
Gen EPA ID:	CAR000064329
Shipment Date:	20101007
Creation Date:	3/30/2011 18:30:46
Receipt Date:	20101028
Manifest ID:	005726664JJK
Trans EPA ID:	CAD981377864

PRECISION CONTROL FINISHING (Continued) **S113174708**

Trans Name:	IDR ENVIRONMENTAL SERVICES
Trans 2 EPA ID:	CAD982030173
Trans 2 Name:	ECOLOGY CONTROL IND
TSDF EPA ID:	NVT330010000
Trans Name:	US ECOLOGY
TSDF Alt EPA ID:	Not reported
TSDF Alt Name:	Not reported
Waste Code Description:	- Not reported
RCRA Code:	F006
Meth Code:	H132 - Landfill Or Surface Impoundment That Will Be Closed As Landfill(To Include On-Site Treatment And/Or Stabilization)
Quantity Tons:	0.8428
Waste Quantity:	1
Quantity Unit:	Y
Additional Code 1:	Not reported
Additional Code 2:	Not reported
Additional Code 3:	Not reported
Additional Code 4:	Not reported
Additional Code 5:	Not reported
Shipment Date:	20101007
Creation Date:	3/30/2011 18:30:46
Receipt Date:	20101028
Manifest ID:	005726664JJK
Trans EPA ID:	CAD981377864
Trans Name:	IDR ENVIRONMENTAL SERVICES
Trans 2 EPA ID:	CAD982030173
Trans 2 Name:	ECOLOGY CONTROL IND
TSDF EPA ID:	NVT330010000
Trans Name:	US ECOLOGY
TSDF Alt EPA ID:	Not reported
TSDF Alt Name:	Not reported
Waste Code Description:	135 - Unspecified aqueous solution
RCRA Code:	D007
Meth Code:	H132 - Landfill Or Surface Impoundment That Will Be Closed As Landfill(To Include On-Site Treatment And/Or Stabilization)
Quantity Tons:	2.31
Waste Quantity:	550
Quantity Unit:	G
Additional Code 1:	D006
Additional Code 2:	Not reported
Additional Code 3:	Not reported
Additional Code 4:	Not reported
Additional Code 5:	Not reported
Shipment Date:	20101007
Creation Date:	3/30/2011 18:30:46
Receipt Date:	20101028
Manifest ID:	005726664JJK
Trans EPA ID:	CAD981377864
Trans Name:	IDR ENVIRONMENTAL SERVICES
Trans 2 EPA ID:	CAD982030173
Trans 2 Name:	ECOLOGY CONTROL IND
TSDF EPA ID:	NVT330010000
Trans Name:	US ECOLOGY
TSDF Alt EPA ID:	Not reported
TSDF Alt Name:	Not reported

PRECISION CONTROL FINISHING (Continued) **S113174708**

Waste Code Description:	223 - Unspecified oil-containing waste
RCRA Code:	Not reported
Meth Code:	H039 - Other Recovery Of Reclamation For Reuse Including Acid Regeneration, Organics Recovery Ect
Quantity Tons:	0.68805
Waste Quantity:	165
Quantity Unit:	G
Additional Code 1:	Not reported
Additional Code 2:	Not reported
Additional Code 3:	Not reported
Additional Code 4:	Not reported
Additional Code 5:	Not reported
Shipment Date:	20100804
Creation Date:	1/26/2011 18:30:31
Receipt Date:	20100819
Manifest ID:	006432368JJK
Trans EPA ID:	CAD981377864
Trans Name:	IDR ENVIRONMENTAL SERVICES INC
Trans 2 EPA ID:	CAD982030173
Trans 2 Name:	ECOLOGY CONTROL IND
TSDF EPA ID:	NVT330010000
Trans Name:	US ECOLOGY
TSDF Alt EPA ID:	Not reported
TSDF Alt Name:	Not reported
Waste Code Description:	223 - Unspecified oil-containing waste
RCRA Code:	Not reported
Meth Code:	H039 - Other Recovery Of Reclamation For Reuse Including Acid Regeneration, Organics Recovery Ect
Quantity Tons:	0.4587
Waste Quantity:	110
Quantity Unit:	G
Additional Code 1:	Not reported
Additional Code 2:	Not reported
Additional Code 3:	Not reported
Additional Code 4:	Not reported
Additional Code 5:	Not reported
Shipment Date:	20100804
Creation Date:	1/26/2011 18:30:31
Receipt Date:	20100819
Manifest ID:	006432368JJK
Trans EPA ID:	CAD981377864
Trans Name:	IDR ENVIRONMENTAL SERVICES INC
Trans 2 EPA ID:	CAD982030173
Trans 2 Name:	ECOLOGY CONTROL IND
TSDF EPA ID:	NVT330010000
Trans Name:	US ECOLOGY
TSDF Alt EPA ID:	Not reported
TSDF Alt Name:	Not reported
Waste Code Description:	135 - Unspecified aqueous solution
RCRA Code:	D007
Meth Code:	H132 - Landfill Or Surface Impoundment That Will Be Closed As Landfill(To Include On-Site Treatment And/Or Stabilization)
Quantity Tons:	2.31
Waste Quantity:	550
Quantity Unit:	G

PRECISION CONTROL FINISHING (Continued) **S113174708**

Additional Code 1:	D006
Additional Code 2:	Not reported
Additional Code 3:	Not reported
Additional Code 4:	Not reported
Additional Code 5:	Not reported
Shipment Date:	20100614
Creation Date:	1/24/2011 18:30:16
Receipt Date:	20100628
Manifest ID:	006432218JJK
Trans EPA ID:	CAD981377864
Trans Name:	IDR ENVIRONMENTAL SERVICES INC
Trans 2 EPA ID:	CAD982030173
Trans 2 Name:	ECOLOGY CONTROL IND
TSDF EPA ID:	NVT330010000
Trans Name:	US ECOLOGY
TSDF Alt EPA ID:	Not reported
TSDF Alt Name:	Not reported
Waste Code Description:	352 - Other organic solids
RCRA Code:	F006
Meth Code:	H132 - Landfill Or Surface Impoundment That Will Be Closed As Landfill(To Include On-Site Treatment And/Or Stabilization)
Quantity Tons:	0.8428
Waste Quantity:	1
Quantity Unit:	Y
Additional Code 1:	Not reported
Additional Code 2:	Not reported
Additional Code 3:	Not reported
Additional Code 4:	Not reported
Additional Code 5:	Not reported
Shipment Date:	20100614
Creation Date:	1/24/2011 18:30:16
Receipt Date:	20100628
Manifest ID:	006432218JJK
Trans EPA ID:	CAD981377864
Trans Name:	IDR ENVIRONMENTAL SERVICES INC
Trans 2 EPA ID:	CAD982030173
Trans 2 Name:	ECOLOGY CONTROL IND
TSDF EPA ID:	NVT330010000
Trans Name:	US ECOLOGY
TSDF Alt EPA ID:	Not reported
TSDF Alt Name:	Not reported
Waste Code Description:	135 - Unspecified aqueous solution
RCRA Code:	D007
Meth Code:	H132 - Landfill Or Surface Impoundment That Will Be Closed As Landfill(To Include On-Site Treatment And/Or Stabilization)
Quantity Tons:	2.31
Waste Quantity:	550
Quantity Unit:	G
Additional Code 1:	D006
Additional Code 2:	Not reported
Additional Code 3:	Not reported
Additional Code 4:	Not reported
Additional Code 5:	Not reported
Shipment Date:	20100614

PRECISION CONTROL FINISHING (Continued) **S113174708**

Creation Date:	1/24/2011 18:30:16
Receipt Date:	20100628
Manifest ID:	006432218JJK
Trans EPA ID:	CAD981377864
Trans Name:	IDR ENVIRONMENTAL SERVICES INC
Trans 2 EPA ID:	CAD982030173
Trans 2 Name:	ECOLOGY CONTROL IND
TSDF EPA ID:	NVT330010000
Trans Name:	US ECOLOGY
TSDF Alt EPA ID:	Not reported
TSDF Alt Name:	Not reported
Waste Code Description:	223 - Unspecified oil-containing waste
RCRA Code:	Not reported
Meth Code:	H039 - Other Recovery Of Reclamation For Reuse Including Acid Regeneration, Organics Recovery Ect
Quantity Tons:	0.4587
Waste Quantity:	110
Quantity Unit:	G
Additional Code 1:	Not reported
Additional Code 2:	Not reported
Additional Code 3:	Not reported
Additional Code 4:	Not reported
Additional Code 5:	Not reported
Shipment Date:	20100309
Creation Date:	12/3/2010 18:30:07
Receipt Date:	20100322
Manifest ID:	006431938JJK
Trans EPA ID:	CAD981377864
Trans Name:	IDR ENVIRONMENTAL SERVICES INC
Trans 2 EPA ID:	CAD982030173
Trans 2 Name:	ECOLOGY CONTROL IND
TSDF EPA ID:	NVT330010000
Trans Name:	US ECOLOGY
TSDF Alt EPA ID:	Not reported
TSDF Alt Name:	Not reported
Waste Code Description:	135 - Unspecified aqueous solution
RCRA Code:	D007
Meth Code:	H132 - Landfill Or Surface Impoundment That Will Be Closed As Landfill(To Include On-Site Treatment And/Or Stabilization)
Quantity Tons:	1.155
Waste Quantity:	275
Quantity Unit:	G
Additional Code 1:	D006
Additional Code 2:	Not reported
Additional Code 3:	Not reported
Additional Code 4:	Not reported
Additional Code 5:	Not reported
Shipment Date:	20100309
Creation Date:	12/3/2010 18:30:07
Receipt Date:	20100322
Manifest ID:	006431938JJK
Trans EPA ID:	CAD981377864
Trans Name:	IDR ENVIRONMENTAL SERVICES INC
Trans 2 EPA ID:	CAD982030173
Trans 2 Name:	ECOLOGY CONTROL IND

PRECISION CONTROL FINISHING (Continued) **S113174708**

TSDF EPA ID:	NVT330010000
Trans Name:	US ECOLOGY
TSDF Alt EPA ID:	Not reported
TSDF Alt Name:	Not reported
Waste Code Description:	223 - Unspecified oil-containing waste
RCRA Code:	Not reported
Meth Code:	H039 - Other Recovery Of Reclamation For Reuse Including Acid Regeneration, Organics Recovery Ect
Quantity Tons:	0.22935
Waste Quantity:	55
Quantity Unit:	G
Additional Code 1:	Not reported
Additional Code 2:	Not reported
Additional Code 3:	Not reported
Additional Code 4:	Not reported
Additional Code 5:	Not reported

Additional Info:

Year:	2009
Gen EPA ID:	CAR000064329
Shipment Date:	20091223
Creation Date:	7/20/2010 18:30:08
Receipt Date:	20100106
Manifest ID:	006431738JJK
Trans EPA ID:	CAD981377864
Trans Name:	IDR ENVIRONMENTAL SERVICES INC
Trans 2 EPA ID:	CAD982030173
Trans 2 Name:	ECOLOGY CONTROL IND
TSDF EPA ID:	NVT330010000
Trans Name:	US ECOLOGY
TSDF Alt EPA ID:	Not reported
TSDF Alt Name:	Not reported
Waste Code Description:	223 - Unspecified oil-containing waste
RCRA Code:	Not reported
Meth Code:	H039 - Other Recovery Of Reclamation For Reuse Including Acid Regeneration, Organics Recovery Ect
Quantity Tons:	0.22935
Waste Quantity:	55
Quantity Unit:	G
Additional Code 1:	Not reported
Additional Code 2:	Not reported
Additional Code 3:	Not reported
Additional Code 4:	Not reported
Additional Code 5:	Not reported
Shipment Date:	20091223
Creation Date:	7/20/2010 18:30:08
Receipt Date:	20100106
Manifest ID:	006431738JJK
Trans EPA ID:	CAD981377864
Trans Name:	IDR ENVIRONMENTAL SERVICES INC
Trans 2 EPA ID:	CAD982030173
Trans 2 Name:	ECOLOGY CONTROL IND
TSDF EPA ID:	NVT330010000
Trans Name:	US ECOLOGY
TSDF Alt EPA ID:	Not reported

PRECISION CONTROL FINISHING (Continued) **S113174708**

TSDF Alt Name:	Not reported
Waste Code Description:	352 - Other organic solids
RCRA Code:	F006
Meth Code:	H132 - Landfill Or Surface Impoundment That Will Be Closed As Landfill(To Include On-Site Treatment And/Or Stabilization)
Quantity Tons:	0.8428
Waste Quantity:	1
Quantity Unit:	Y
Additional Code 1:	Not reported
Additional Code 2:	Not reported
Additional Code 3:	Not reported
Additional Code 4:	Not reported
Additional Code 5:	Not reported
Shipment Date:	20091223
Creation Date:	7/20/2010 18:30:08
Receipt Date:	20100106
Manifest ID:	006431738JJK
Trans EPA ID:	CAD981377864
Trans Name:	IDR ENVIRONMENTAL SERVICES INC
Trans 2 EPA ID:	CAD982030173
Trans 2 Name:	ECOLOGY CONTROL IND
TSDF EPA ID:	NVT330010000
Trans Name:	US ECOLOGY
TSDF Alt EPA ID:	Not reported
TSDF Alt Name:	Not reported
Waste Code Description:	135 - Unspecified aqueous solution
RCRA Code:	D007
Meth Code:	H132 - Landfill Or Surface Impoundment That Will Be Closed As Landfill(To Include On-Site Treatment And/Or Stabilization)
Quantity Tons:	2.31
Waste Quantity:	550
Quantity Unit:	G
Additional Code 1:	D006
Additional Code 2:	Not reported
Additional Code 3:	Not reported
Additional Code 4:	Not reported
Additional Code 5:	Not reported
Shipment Date:	20091113
Creation Date:	2/3/2010 18:30:22
Receipt Date:	20091119
Manifest ID:	005934794JJK
Trans EPA ID:	CAR000188201
Trans Name:	ENVIRONMENTAL RECOVERY SERVICES INC
Trans 2 EPA ID:	Not reported
Trans 2 Name:	Not reported
TSDF EPA ID:	CAT080013352
Trans Name:	DEMENNO KERDOON
TSDF Alt EPA ID:	Not reported
TSDF Alt Name:	Not reported
Waste Code Description:	223 - Unspecified oil-containing waste
RCRA Code:	D002
Meth Code:	H039 - Other Recovery Of Reclamation For Reuse Including Acid Regeneration, Organics Recovery Ect
Quantity Tons:	0.22935
Waste Quantity:	55

PRECISION CONTROL FINISHING (Continued) **S113174708**

Quantity Unit:	G
Additional Code 1:	Not reported
Additional Code 2:	Not reported
Additional Code 3:	Not reported
Additional Code 4:	Not reported
Additional Code 5:	Not reported
Shipment Date:	20091006
Creation Date:	4/12/2010 18:30:55
Receipt Date:	20091009
Manifest ID:	005933557JJK
Trans EPA ID:	CAR000188201
Trans Name:	ENVIRONMENTAL RECOVERY SERVICES INC
Trans 2 EPA ID:	NJD986607380
Trans 2 Name:	MAUMEE EXPRESS (ID #778)
TSDF EPA ID:	NVT330010000
Trans Name:	US ECOLOGY
TSDF Alt EPA ID:	Not reported
TSDF Alt Name:	Not reported
Waste Code Description:	135 - Unspecified aqueous solution
RCRA Code:	D007
Meth Code:	H132 - Landfill Or Surface Impoundment That Will Be Closed As Landfill(To Include On-Site Treatment And/Or Stabilization)
Quantity Tons:	2.31
Waste Quantity:	550
Quantity Unit:	G
Additional Code 1:	D006
Additional Code 2:	Not reported
Additional Code 3:	Not reported
Additional Code 4:	Not reported
Additional Code 5:	Not reported
Shipment Date:	20090803
Creation Date:	1/8/2010 18:30:35
Receipt Date:	20090806
Manifest ID:	004848358JJK
Trans EPA ID:	CAD981377864
Trans Name:	IDR ENVIRONMENTAL SERVICES INC
Trans 2 EPA ID:	CAD982030173
Trans 2 Name:	ECOLOGY CONTROL IND
TSDF EPA ID:	NVT330010000
Trans Name:	US ECOLOGY
TSDF Alt EPA ID:	Not reported
TSDF Alt Name:	Not reported
Waste Code Description:	135 - Unspecified aqueous solution
RCRA Code:	D007
Meth Code:	H132 - Landfill Or Surface Impoundment That Will Be Closed As Landfill(To Include On-Site Treatment And/Or Stabilization)
Quantity Tons:	1.386
Waste Quantity:	330
Quantity Unit:	G
Additional Code 1:	D006
Additional Code 2:	Not reported
Additional Code 3:	Not reported
Additional Code 4:	Not reported
Additional Code 5:	Not reported

PRECISION CONTROL FINISHING (Continued) **S113174708**

Shipment Date:	20090803
Creation Date:	1/8/2010 18:30:35
Receipt Date:	20090806
Manifest ID:	004848358JJK
Trans EPA ID:	CAD981377864
Trans Name:	IDR ENVIRONMENTAL SERVICES INC
Trans 2 EPA ID:	CAD982030173
Trans 2 Name:	ECOLOGY CONTROL IND
TSDF EPA ID:	NVT330010000
Trans Name:	US ECOLOGY
TSDF Alt EPA ID:	Not reported
TSDF Alt Name:	Not reported
Waste Code Description:	352 - Other organic solids
RCRA Code:	F006
Meth Code:	H132 - Landfill Or Surface Impoundment That Will Be Closed As Landfill(To Include On-Site Treatment And/Or Stabilization)
Quantity Tons:	0.8428
Waste Quantity:	1
Quantity Unit:	Y
Additional Code 1:	Not reported
Additional Code 2:	Not reported
Additional Code 3:	Not reported
Additional Code 4:	Not reported
Additional Code 5:	Not reported

Shipment Date:	20090803
Creation Date:	1/8/2010 18:30:35
Receipt Date:	20090806
Manifest ID:	004848358JJK
Trans EPA ID:	CAD981377864
Trans Name:	IDR ENVIRONMENTAL SERVICES INC
Trans 2 EPA ID:	CAD982030173
Trans 2 Name:	ECOLOGY CONTROL IND
TSDF EPA ID:	NVT330010000
Trans Name:	US ECOLOGY
TSDF Alt EPA ID:	Not reported
TSDF Alt Name:	Not reported
Waste Code Description:	223 - Unspecified oil-containing waste
RCRA Code:	Not reported
Meth Code:	H039 - Other Recovery Of Reclamation For Reuse Including Acid Regeneration, Organics Recovery Ect
Quantity Tons:	0.22935
Waste Quantity:	55
Quantity Unit:	G
Additional Code 1:	Not reported
Additional Code 2:	Not reported
Additional Code 3:	Not reported
Additional Code 4:	Not reported
Additional Code 5:	Not reported

Shipment Date:	20090504
Creation Date:	9/11/2012 22:15:10
Receipt Date:	Not reported
Manifest ID:	004848278JJK
Trans EPA ID:	CAD981377864
Trans Name:	IDR ENVIRONMENTAL SERVICES INC
Trans 2 EPA ID:	Not reported

PRECISION CONTROL FINISHING (Continued) **S113174708**

Trans 2 Name:	Not reported
TSDF EPA ID:	NVT330010000
Trans Name:	US ECOLOGY
TSDF Alt EPA ID:	Not reported
TSDF Alt Name:	Not reported
Waste Code Description:	352 - Other organic solids
RCRA Code:	F006
Meth Code:	- Not reported
Quantity Tons:	0.8428
Waste Quantity:	1
Quantity Unit:	Y
Additional Code 1:	Not reported
Additional Code 2:	Not reported
Additional Code 3:	Not reported
Additional Code 4:	Not reported
Additional Code 5:	Not reported

Shipment Date:	20090504
Creation Date:	9/11/2012 22:15:10
Receipt Date:	Not reported
Manifest ID:	004848278JJK
Trans EPA ID:	CAD981377864
Trans Name:	IDR ENVIRONMENTAL SERVICES INC
Trans 2 EPA ID:	Not reported
Trans 2 Name:	Not reported
TSDF EPA ID:	NVT330010000
Trans Name:	US ECOLOGY
TSDF Alt EPA ID:	Not reported
TSDF Alt Name:	Not reported
Waste Code Description:	135 - Unspecified aqueous solution
RCRA Code:	D007
Meth Code:	- Not reported
Quantity Tons:	2.772
Waste Quantity:	660
Quantity Unit:	G
Additional Code 1:	D006
Additional Code 2:	Not reported
Additional Code 3:	Not reported
Additional Code 4:	Not reported
Additional Code 5:	Not reported

Additional Info:

Year:	2002
Gen EPA ID:	CAR000064329

Shipment Date:	20021227
Creation Date:	3/29/2003 18:31:12
Receipt Date:	20030109
Manifest ID:	21948536
Trans EPA ID:	CAL931024038
Trans Name:	Not reported
Trans 2 EPA ID:	Not reported
Trans 2 Name:	Not reported
TSDF EPA ID:	CAD980884183
Trans Name:	Not reported
TSDF Alt EPA ID:	Not reported
TSDF Alt Name:	Not reported

PRECISION CONTROL FINISHING (Continued) **S113174708**

Waste Code Description:	726 - Liquids with nickel > 134 mg/l
RCRA Code:	Not reported
Meth Code:	D99 - Disposal, Other
Quantity Tons:	0.22935
Waste Quantity:	55
Quantity Unit:	G
Additional Code 1:	Not reported
Additional Code 2:	Not reported
Additional Code 3:	Not reported
Additional Code 4:	Not reported
Additional Code 5:	Not reported
Shipment Date:	20021227
Creation Date:	4/10/2003 10:20:47
Receipt Date:	20030103
Manifest ID:	21948537
Trans EPA ID:	CAL931024038
Trans Name:	Not reported
Trans 2 EPA ID:	Not reported
Trans 2 Name:	Not reported
TSDF EPA ID:	CAT080033681
Trans Name:	Not reported
TSDF Alt EPA ID:	Not reported
TSDF Alt Name:	Not reported
Waste Code Description:	221 - Waste oil and mixed oil
RCRA Code:	D006
Meth Code:	R01 - Recycler
Quantity Tons:	1.045
Waste Quantity:	275
Quantity Unit:	G
Additional Code 1:	Not reported
Additional Code 2:	Not reported
Additional Code 3:	Not reported
Additional Code 4:	Not reported
Additional Code 5:	Not reported
Shipment Date:	20021227
Creation Date:	5/6/2003 18:31:20
Receipt Date:	20030106
Manifest ID:	21628642
Trans EPA ID:	CAL931024038
Trans Name:	Not reported
Trans 2 EPA ID:	Not reported
Trans 2 Name:	Not reported
TSDF EPA ID:	NVT330010000
Trans Name:	Not reported
TSDF Alt EPA ID:	Not reported
TSDF Alt Name:	Not reported
Waste Code Description:	181 - Other inorganic solid waste Organics
RCRA Code:	D006
Meth Code:	D80 - Disposal, Land Fill
Quantity Tons:	0.1
Waste Quantity:	200
Quantity Unit:	P
Additional Code 1:	Not reported
Additional Code 2:	Not reported
Additional Code 3:	Not reported

PRECISION CONTROL FINISHING (Continued) **S113174708**

Additional Code 4:	Not reported
Additional Code 5:	Not reported
Shipment Date:	20021111
Creation Date:	3/15/2003 18:31:28
Receipt Date:	20021114
Manifest ID:	22069339
Trans EPA ID:	CA0000970392
Trans Name:	Not reported
Trans 2 EPA ID:	Not reported
Trans 2 Name:	Not reported
TSDF EPA ID:	CAT080033681
Trans Name:	Not reported
TSDF Alt EPA ID:	Not reported
TSDF Alt Name:	Not reported
Waste Code Description:	181 - Other inorganic solid waste Organics
RCRA Code:	D007
Meth Code:	D80 - Disposal, Land Fill
Quantity Tons:	0.3
Waste Quantity:	600
Quantity Unit:	P
Additional Code 1:	Not reported
Additional Code 2:	Not reported
Additional Code 3:	Not reported
Additional Code 4:	Not reported
Additional Code 5:	Not reported
Shipment Date:	20021111
Creation Date:	3/15/2003 18:31:28
Receipt Date:	20021114
Manifest ID:	22069339
Trans EPA ID:	CA0000970392
Trans Name:	Not reported
Trans 2 EPA ID:	Not reported
Trans 2 Name:	Not reported
TSDF EPA ID:	CAT080033681
Trans Name:	Not reported
TSDF Alt EPA ID:	Not reported
TSDF Alt Name:	Not reported
Waste Code Description:	122 - Alkaline solution without metals (pH > 12.5
RCRA Code:	D002
Meth Code:	R01 - Recycler
Quantity Tons:	0.22935
Waste Quantity:	55
Quantity Unit:	G
Additional Code 1:	Not reported
Additional Code 2:	Not reported
Additional Code 3:	Not reported
Additional Code 4:	Not reported
Additional Code 5:	Not reported
Shipment Date:	20021111
Creation Date:	3/15/2003 18:31:28
Receipt Date:	20021114
Manifest ID:	22069339
Trans EPA ID:	CA0000970392
Trans Name:	Not reported

PRECISION CONTROL FINISHING (Continued) **S113174708**

Trans 2 EPA ID:	Not reported
Trans 2 Name:	Not reported
TSDF EPA ID:	CAT080033681
Trans Name:	Not reported
TSDF Alt EPA ID:	Not reported
TSDF Alt Name:	Not reported
Waste Code Description:	135 - Unspecified aqueous solution
RCRA Code:	D006
Meth Code:	R01 - Recycler
Quantity Tons:	1.155
Waste Quantity:	275
Quantity Unit:	G
Additional Code 1:	Not reported
Additional Code 2:	Not reported
Additional Code 3:	Not reported
Additional Code 4:	Not reported
Additional Code 5:	Not reported

Shipment Date:	20021111
Creation Date:	3/27/2003 18:31:27
Receipt Date:	20021119
Manifest ID:	22069340
Trans EPA ID:	CA0000970392
Trans Name:	Not reported
Trans 2 EPA ID:	CAR000045443
Trans 2 Name:	Not reported
TSDF EPA ID:	NVT330010000
Trans Name:	Not reported
TSDF Alt EPA ID:	Not reported
TSDF Alt Name:	Not reported
Waste Code Description:	181 - Other inorganic solid waste Organics
RCRA Code:	F006
Meth Code:	D99 - Disposal, Other
Quantity Tons:	0.7
Waste Quantity:	1400
Quantity Unit:	P
Additional Code 1:	Not reported
Additional Code 2:	Not reported
Additional Code 3:	Not reported
Additional Code 4:	Not reported
Additional Code 5:	Not reported

Shipment Date:	20020802
Creation Date:	1/31/2003 15:02:08
Receipt Date:	20020808
Manifest ID:	21947909
Trans EPA ID:	CAL931024038
Trans Name:	Not reported
Trans 2 EPA ID:	Not reported
Trans 2 Name:	Not reported
TSDF EPA ID:	CAT080033681
Trans Name:	Not reported
TSDF Alt EPA ID:	Not reported
TSDF Alt Name:	Not reported
Waste Code Description:	221 - Waste oil and mixed oil
RCRA Code:	D006
Meth Code:	R01 - Recycler

PRECISION CONTROL FINISHING (Continued) **S113174708**

Quantity Tons:	1.045
Waste Quantity:	275
Quantity Unit:	G
Additional Code 1:	Not reported
Additional Code 2:	Not reported
Additional Code 3:	Not reported
Additional Code 4:	Not reported
Additional Code 5:	Not reported

Shipment Date:	20020802
Creation Date:	3/12/2003 18:31:29
Receipt Date:	20020808
Manifest ID:	21947910
Trans EPA ID:	CAL931024038
Trans Name:	Not reported
Trans 2 EPA ID:	Not reported
Trans 2 Name:	Not reported
TSDF EPA ID:	CAD980884183
Trans Name:	Not reported
TSDF Alt EPA ID:	Not reported
TSDF Alt Name:	Not reported
Waste Code Description:	726 - Liquids with nickel > 134 mg/l
RCRA Code:	Not reported
Meth Code:	D99 - Disposal, Other
Quantity Tons:	0.4587
Waste Quantity:	110
Quantity Unit:	G
Additional Code 1:	Not reported
Additional Code 2:	Not reported
Additional Code 3:	Not reported
Additional Code 4:	Not reported
Additional Code 5:	Not reported

Shipment Date:	20020603
Creation Date:	3/13/2003 18:31:17
Receipt Date:	20020614
Manifest ID:	21530140
Trans EPA ID:	CAL931024038
Trans Name:	Not reported
Trans 2 EPA ID:	Not reported
Trans 2 Name:	Not reported
TSDF EPA ID:	CAT080033681
Trans Name:	Not reported
TSDF Alt EPA ID:	Not reported
TSDF Alt Name:	Not reported
Waste Code Description:	221 - Waste oil and mixed oil
RCRA Code:	D006
Meth Code:	R01 - Recycler
Quantity Tons:	1.045
Waste Quantity:	275
Quantity Unit:	G
Additional Code 1:	Not reported
Additional Code 2:	Not reported
Additional Code 3:	Not reported
Additional Code 4:	Not reported
Additional Code 5:	Not reported

PRECISION CONTROL FINISHING (Continued) **S113174708**

Additional Info:

Year:	2015
Gen EPA ID:	CAR000064329
Shipment Date:	20151230
Creation Date:	9/30/2016 18:31:31
Receipt Date:	20160105
Manifest ID:	014825601JJK
Trans EPA ID:	CAD981377864
Trans Name:	IDR ENVIRONMENTAL SERVICES
Trans 2 EPA ID:	CAD980585293
Trans 2 Name:	INDUSTRIAL WASTE UTILIZATION
TSDF EPA ID:	AZR000501510
Trans Name:	AA SYDCOL LLC DBA SYDCOL
TSDF Alt EPA ID:	Not reported
TSDF Alt Name:	Not reported
Waste Code Description:	352 - Other organic solids
RCRA Code:	Not reported
Meth Code:	H141 - Storage, Bulking, And/Or Transfer Off Site--No Treatment/Reovery (H010-H129) Or (H131-H135)
Quantity Tons:	0.1
Waste Quantity:	200
Quantity Unit:	P
Additional Code 1:	Not reported
Additional Code 2:	Not reported
Additional Code 3:	Not reported
Additional Code 4:	Not reported
Additional Code 5:	Not reported
Shipment Date:	20151230
Creation Date:	11/7/2016 18:32:02
Receipt Date:	20160114
Manifest ID:	014825602JJK
Trans EPA ID:	CAD981377864
Trans Name:	IDR ENVIRONMENTAL SERVICES
Trans 2 EPA ID:	CAD981412356
Trans 2 Name:	PACIFIC TRANS ENVIRONMENTAL SERVICES
TSDF EPA ID:	NVT330010000
Trans Name:	US ECOLOGY
TSDF Alt EPA ID:	Not reported
TSDF Alt Name:	Not reported
Waste Code Description:	132 - Aqueous solution w/metals (< restricted levels and see waste code 121 for a list of metals
RCRA Code:	D007
Meth Code:	H132 - Landfill Or Surface Impoundment That Will Be Closed As Landfill(To Include On-Site Treatment And/Or Stabilization)
Quantity Tons:	3.44025
Waste Quantity:	825
Quantity Unit:	G
Additional Code 1:	D006
Additional Code 2:	Not reported
Additional Code 3:	Not reported
Additional Code 4:	Not reported
Additional Code 5:	Not reported
Shipment Date:	20151230
Creation Date:	11/7/2016 18:32:02

PRECISION CONTROL FINISHING (Continued) **S113174708**

Receipt Date:	20160114
Manifest ID:	014825602JJK
Trans EPA ID:	CAD981377864
Trans Name:	IDR ENVIRONMENTAL SERVICES
Trans 2 EPA ID:	CAD981412356
Trans 2 Name:	PACIFIC TRANS ENVIRONMENTAL SERVICES
TSDF EPA ID:	NVT330010000
Trans Name:	US ECOLOGY
TSDF Alt EPA ID:	Not reported
TSDF Alt Name:	Not reported
Waste Code Description:	352 - Other organic solids
RCRA Code:	F006
Meth Code:	H132 - Landfill Or Surface Impoundment That Will Be Closed As Landfill(To Include On-Site Treatment And/Or Stabilization)
Quantity Tons:	0.8428
Waste Quantity:	1
Quantity Unit:	Y
Additional Code 1:	Not reported
Additional Code 2:	Not reported
Additional Code 3:	Not reported
Additional Code 4:	Not reported
Additional Code 5:	Not reported
Shipment Date:	20151007
Creation Date:	5/4/2016 22:15:28
Receipt Date:	20151021
Manifest ID:	014824709JJK
Trans EPA ID:	CAD981377864
Trans Name:	IDR ENVIRONMENTAL SERVICES
Trans 2 EPA ID:	CAD980585293
Trans 2 Name:	INDUSTRIAL WASTE UTILIZATION
TSDF EPA ID:	NVT330010000
Trans Name:	US ECOLOGY
TSDF Alt EPA ID:	Not reported
TSDF Alt Name:	Not reported
Waste Code Description:	132 - Aqueous solution w/metals (< restricted levels and see waste code 121 for a list of metals
RCRA Code:	D007
Meth Code:	H132 - Landfill Or Surface Impoundment That Will Be Closed As Landfill(To Include On-Site Treatment And/Or Stabilization)
Quantity Tons:	2.2935
Waste Quantity:	550
Quantity Unit:	G
Additional Code 1:	D006
Additional Code 2:	Not reported
Additional Code 3:	Not reported
Additional Code 4:	Not reported
Additional Code 5:	Not reported
Shipment Date:	20151007
Creation Date:	5/4/2016 22:15:28
Receipt Date:	20151021
Manifest ID:	014824709JJK
Trans EPA ID:	CAD981377864
Trans Name:	IDR ENVIRONMENTAL SERVICES
Trans 2 EPA ID:	CAD980585293
Trans 2 Name:	INDUSTRIAL WASTE UTILIZATION

PRECISION CONTROL FINISHING (Continued) **S113174708**

TSDF EPA ID:	NVT330010000
Trans Name:	US ECOLOGY
TSDF Alt EPA ID:	Not reported
TSDF Alt Name:	Not reported
Waste Code Description:	352 - Other organic solids
RCRA Code:	F006
Meth Code:	H132 - Landfill Or Surface Impoundment That Will Be Closed As Landfill(To Include On-Site Treatment And/Or Stabilization)
Quantity Tons:	0.8428
Waste Quantity:	1
Quantity Unit:	Y
Additional Code 1:	Not reported
Additional Code 2:	Not reported
Additional Code 3:	Not reported
Additional Code 4:	Not reported
Additional Code 5:	Not reported
Shipment Date:	20151007
Creation Date:	5/4/2016 22:15:08
Receipt Date:	20151019
Manifest ID:	013736987JJK
Trans EPA ID:	CAD981377864
Trans Name:	IDR ENVIRONMENTAL SERVICES
Trans 2 EPA ID:	CAD980585293
Trans 2 Name:	INDUSTRIAL WASTE UTILIZATION
TSDF EPA ID:	AZR000501510
Trans Name:	AA SYDCOL LLC DBA SYDCOL
TSDF Alt EPA ID:	Not reported
TSDF Alt Name:	Not reported
Waste Code Description:	352 - Other organic solids
RCRA Code:	Not reported
Meth Code:	H141 - Storage, Bulking, And/Or Transfer Off Site--No Treatment/Reovery (H010-H129) Or (H131-H135)
Quantity Tons:	0.125
Waste Quantity:	250
Quantity Unit:	P
Additional Code 1:	Not reported
Additional Code 2:	Not reported
Additional Code 3:	Not reported
Additional Code 4:	Not reported
Additional Code 5:	Not reported
Shipment Date:	20150814
Creation Date:	2/8/2016 22:17:47
Receipt Date:	20150828
Manifest ID:	014824567JJK
Trans EPA ID:	CAD981377864
Trans Name:	IDR ENVIRONMENTAL SERVICES
Trans 2 EPA ID:	CAD980585293
Trans 2 Name:	INDUSTRAIL WASTE UTILIZATION INC
TSDF EPA ID:	NVT330010000
Trans Name:	US ECOLOGY
TSDF Alt EPA ID:	Not reported
TSDF Alt Name:	Not reported
Waste Code Description:	132 - Aqueous solution w/metals (< restricted levels and see waste code 121 for a list of metals
RCRA Code:	D007

PRECISION CONTROL FINISHING (Continued) **S113174708**

Meth Code:	H132 - Landfill Or Surface Impoundment That Will Be Closed As Landfill(To Include On-Site Treatment And/Or Stabilization)
Quantity Tons:	2.2935
Waste Quantity:	550
Quantity Unit:	G
Additional Code 1:	D006
Additional Code 2:	Not reported
Additional Code 3:	Not reported
Additional Code 4:	Not reported
Additional Code 5:	Not reported
Shipment Date:	20150814
Creation Date:	2/11/2016 22:15:11
Receipt Date:	20150827
Manifest ID:	014824568JJK
Trans EPA ID:	CAD981377864
Trans Name:	IDR ENVIRONMENTAL SERVICES
Trans 2 EPA ID:	CAD980585293
Trans 2 Name:	INDUSTRIAL WASTE UTILIZATION
TSDF EPA ID:	AZR000501510
Trans Name:	AA SYDCOL LLC DBA SYDCOL
TSDF Alt EPA ID:	Not reported
TSDF Alt Name:	Not reported
Waste Code Description:	352 - Other organic solids
RCRA Code:	Not reported
Meth Code:	H141 - Storage, Bulking, And/Or Transfer Off Site--No Treatment/Reovery (H010-H129) Or (H131-H135)
Quantity Tons:	0.15
Waste Quantity:	300
Quantity Unit:	P
Additional Code 1:	Not reported
Additional Code 2:	Not reported
Additional Code 3:	Not reported
Additional Code 4:	Not reported
Additional Code 5:	Not reported
Shipment Date:	20150814
Creation Date:	2/8/2016 22:17:47
Receipt Date:	20150828
Manifest ID:	014824567JJK
Trans EPA ID:	CAD981377864
Trans Name:	IDR ENVIRONMENTAL SERVICES
Trans 2 EPA ID:	CAD980585293
Trans 2 Name:	INDUSTRAIL WASTE UTILIZATION INC
TSDF EPA ID:	NVT330010000
Trans Name:	US ECOLOGY
TSDF Alt EPA ID:	Not reported
TSDF Alt Name:	Not reported
Waste Code Description:	352 - Other organic solids
RCRA Code:	F006
Meth Code:	H132 - Landfill Or Surface Impoundment That Will Be Closed As Landfill(To Include On-Site Treatment And/Or Stabilization)
Quantity Tons:	0.8428
Waste Quantity:	1
Quantity Unit:	Y
Additional Code 1:	Not reported
Additional Code 2:	Not reported

PRECISION CONTROL FINISHING (Continued) **S113174708**

Additional Code 3:	Not reported
Additional Code 4:	Not reported
Additional Code 5:	Not reported
Shipment Date:	20150814
Creation Date:	2/11/2016 22:15:11
Receipt Date:	20150827
Manifest ID:	014824568JJK
Trans EPA ID:	CAD981377864
Trans Name:	IDR ENVIRONMENTAL SERVICES
Trans 2 EPA ID:	CAD980585293
Trans 2 Name:	INDUSTRIAL WASTE UTILIZATION
TSDF EPA ID:	AZR000501510
Trans Name:	AA SYDCOL LLC DBA SYDCOL
TSDF Alt EPA ID:	Not reported
TSDF Alt Name:	Not reported
Waste Code Description:	223 - Unspecified oil-containing waste
RCRA Code:	Not reported
Meth Code:	H141 - Storage, Bulking, And/Or Transfer Off Site--No Treatment/Reovery (H010-H129) Or (H131-H135)
Quantity Tons:	0.22935
Waste Quantity:	55
Quantity Unit:	G
Additional Code 1:	Not reported
Additional Code 2:	Not reported
Additional Code 3:	Not reported
Additional Code 4:	Not reported
Additional Code 5:	Not reported

Additional Info:

Year:	2017
Gen EPA ID:	CAR000064329
Shipment Date:	20171122
Creation Date:	9/28/2018 18:30:12
Receipt Date:	20171213
Manifest ID:	017798829JJK
Trans EPA ID:	CAD981377864
Trans Name:	IDR ENVIRONMENTAL SERVICES
Trans 2 EPA ID:	CAR000194217
Trans 2 Name:	TEMARRY RECYCLING
TSDF EPA ID:	MXC130619001
Trans Name:	RECICLADORA TEMARRY DE MEXICO SA DE CV
TSDF Alt EPA ID:	Not reported
TSDF Alt Name:	Not reported
Waste Code Description:	132 - Aqueous solution w/metals (< restricted levels and see waste code 121 for a list of metals
RCRA Code:	D007
Meth Code:	H039 - Other Recovery Of Reclamation For Reuse Including Acid Regeneration, Organics Recovery Ect
Quantity Tons:	2.2935
Waste Quantity:	550
Quantity Unit:	G
Additional Code 1:	D006
Additional Code 2:	Not reported
Additional Code 3:	Not reported
Additional Code 4:	Not reported

PRECISION CONTROL FINISHING (Continued) **S113174708**

Additional Code 5:	Not reported
Shipment Date:	20170831
Creation Date:	11/1/2018 18:30:30
Receipt Date:	20170912
Manifest ID:	017126919JJK
Trans EPA ID:	CAD981377864
Trans Name:	IDR ENVIRONMENTAL SERVICES
Trans 2 EPA ID:	CAD980585293
Trans 2 Name:	INDUSTRIAL WASTE UTILIZATION
TSDF EPA ID:	AZR000501510
Trans Name:	AA SYDCOL LLC DBA SYDCOL
TSDF Alt EPA ID:	Not reported
TSDF Alt Name:	Not reported
Waste Code Description:	223 - Unspecified oil-containing waste
RCRA Code:	Not reported
Meth Code:	H141 - Storage, Bulking, And/Or Transfer Off Site--No Treatment/Reovery (H010-H129) Or (H131-H135)
Quantity Tons:	0.22935
Waste Quantity:	55
Quantity Unit:	G
Additional Code 1:	Not reported
Additional Code 2:	Not reported
Additional Code 3:	Not reported
Additional Code 4:	Not reported
Additional Code 5:	Not reported
Shipment Date:	20170831
Creation Date:	7/6/2018 18:30:51
Receipt Date:	20170913
Manifest ID:	017126918JJK
Trans EPA ID:	CAD981377864
Trans Name:	IDR ENVIRONMENTAL SERVICES
Trans 2 EPA ID:	Not reported
Trans 2 Name:	Not reported
TSDF EPA ID:	AZR000506980
Trans Name:	SOUTH YUMA COUNTY LANDFILL
TSDF Alt EPA ID:	Not reported
TSDF Alt Name:	Not reported
Waste Code Description:	352 - Other organic solids
RCRA Code:	Not reported
Meth Code:	- Not reported
Quantity Tons:	0.15
Waste Quantity:	300
Quantity Unit:	P
Additional Code 1:	Not reported
Additional Code 2:	Not reported
Additional Code 3:	Not reported
Additional Code 4:	Not reported
Additional Code 5:	Not reported
Shipment Date:	20170831
Creation Date:	7/20/2018 18:30:10
Receipt Date:	20170908
Manifest ID:	017126917JJK
Trans EPA ID:	CAD981377864
Trans Name:	IDR ENVIRONMENTAL SERVICES

PRECISION CONTROL FINISHING (Continued) **S113174708**

Trans 2 EPA ID:	CAD980585293
Trans 2 Name:	INDUSTRIAL WASTE UTILIZATION
TSDF EPA ID:	NVT330010000
Trans Name:	US ECOLOGY NEVADA INC
TSDF Alt EPA ID:	Not reported
TSDF Alt Name:	Not reported
Waste Code Description:	132 - Aqueous solution w/metals (< restricted levels and see waste code 121 for a list of metals
RCRA Code:	D007
Meth Code:	H132 - Landfill Or Surface Impoundment That Will Be Closed As Landfill(To Include On-Site Treatment And/Or Stabilization)
Quantity Tons:	3.44025
Waste Quantity:	825
Quantity Unit:	G
Additional Code 1:	D006
Additional Code 2:	Not reported
Additional Code 3:	Not reported
Additional Code 4:	Not reported
Additional Code 5:	Not reported
Shipment Date:	20170831
Creation Date:	7/20/2018 18:30:10
Receipt Date:	20170908
Manifest ID:	017126917JJK
Trans EPA ID:	CAD981377864
Trans Name:	IDR ENVIRONMENTAL SERVICES
Trans 2 EPA ID:	CAD980585293
Trans 2 Name:	INDUSTRIAL WASTE UTILIZATION
TSDF EPA ID:	NVT330010000
Trans Name:	US ECOLOGY NEVADA INC
TSDF Alt EPA ID:	Not reported
TSDF Alt Name:	Not reported
Waste Code Description:	352 - Other organic solids
RCRA Code:	F006
Meth Code:	H132 - Landfill Or Surface Impoundment That Will Be Closed As Landfill(To Include On-Site Treatment And/Or Stabilization)
Quantity Tons:	0.5
Waste Quantity:	1000
Quantity Unit:	P
Additional Code 1:	Not reported
Additional Code 2:	Not reported
Additional Code 3:	Not reported
Additional Code 4:	Not reported
Additional Code 5:	Not reported
Shipment Date:	20170607
Creation Date:	5/18/2018 18:30:34
Receipt Date:	20170619
Manifest ID:	017126509JJK
Trans EPA ID:	CAD981377864
Trans Name:	IDR ENVIRONMENTAL SERVICES
Trans 2 EPA ID:	CAD980585293
Trans 2 Name:	INDUSTRIAL WASTE UTILIZATION
TSDF EPA ID:	CAD097030993
Trans Name:	US ECOLOGY VERNON INC
TSDF Alt EPA ID:	Not reported
TSDF Alt Name:	Not reported

PRECISION CONTROL FINISHING (Continued) **S113174708**

Waste Code Description:	132 - Aqueous solution w/metals (< restricted levels and see waste code 121 for a list of metals
RCRA Code:	D007
Meth Code:	H070 - Not reported
Quantity Tons:	3.44025
Waste Quantity:	825
Quantity Unit:	G
Additional Code 1:	D006
Additional Code 2:	Not reported
Additional Code 3:	Not reported
Additional Code 4:	Not reported
Additional Code 5:	Not reported
Shipment Date:	20170602
Creation Date:	7/12/2018 18:30:23
Receipt Date:	20170619
Manifest ID:	017126510JJK
Trans EPA ID:	CAD981377864
Trans Name:	IDR ENVIRONMENTAL SERVICES
Trans 2 EPA ID:	CAD980585293
Trans 2 Name:	INDUSTRIAL WASTE UTILIZATION
TSDF EPA ID:	NVT330010000
Trans Name:	US ECOLOGY NEVADA INC
TSDF Alt EPA ID:	Not reported
TSDF Alt Name:	Not reported
Waste Code Description:	352 - Other organic solids
RCRA Code:	F006
Meth Code:	H132 - Landfill Or Surface Impoundment That Will Be Closed As Landfill(To Include On-Site Treatment And/Or Stabilization)
Quantity Tons:	0.3
Waste Quantity:	600
Quantity Unit:	P
Additional Code 1:	Not reported
Additional Code 2:	Not reported
Additional Code 3:	Not reported
Additional Code 4:	Not reported
Additional Code 5:	Not reported
Shipment Date:	20170310
Creation Date:	5/24/2017 18:30:49
Receipt Date:	20170320
Manifest ID:	017119097JJK
Trans EPA ID:	CAD981377864
Trans Name:	IDR ENVIRONMENTAL SERVICES
Trans 2 EPA ID:	Not reported
Trans 2 Name:	Not reported
TSDF EPA ID:	CAD097030993
Trans Name:	US ECOLOGY VERNON, INC.
TSDF Alt EPA ID:	Not reported
TSDF Alt Name:	Not reported
Waste Code Description:	132 - Aqueous solution w/metals (< restricted levels and see waste code 121 for a list of metals
RCRA Code:	D007
Meth Code:	H070 - Not reported
Quantity Tons:	3.44025
Waste Quantity:	825
Quantity Unit:	G

PRECISION CONTROL FINISHING (Continued) **S113174708**

Additional Code 1:	D006
Additional Code 2:	Not reported
Additional Code 3:	Not reported
Additional Code 4:	Not reported
Additional Code 5:	Not reported
Shipment Date:	20170310
Creation Date:	5/11/2018 18:34:27
Receipt Date:	20170317
Manifest ID:	017119096JJK
Trans EPA ID:	CAD981377864
Trans Name:	IDR ENVIRONMENTAL SERVICES
Trans 2 EPA ID:	CAD980585293
Trans 2 Name:	INDUSTRIAL WASTE UTILIZATION
TSDF EPA ID:	NVT330010000
Trans Name:	US ECOLOGY NEVADA INC
TSDF Alt EPA ID:	Not reported
TSDF Alt Name:	Not reported
Waste Code Description:	352 - Other organic solids
RCRA Code:	F006
Meth Code:	H132 - Landfill Or Surface Impoundment That Will Be Closed As Landfill(To Include On-Site Treatment And/Or Stabilization)
Quantity Tons:	0.3
Waste Quantity:	600
Quantity Unit:	P
Additional Code 1:	Not reported
Additional Code 2:	Not reported
Additional Code 3:	Not reported
Additional Code 4:	Not reported
Additional Code 5:	Not reported
Shipment Date:	20170310
Creation Date:	5/11/2018 18:34:27
Receipt Date:	20170328
Manifest ID:	017119098JJK
Trans EPA ID:	CAD981377864
Trans Name:	IDR ENVIRONMENTAL SERVICES
Trans 2 EPA ID:	CAD980585293
Trans 2 Name:	INDUSTRIAL WASTE UTILIZATION
TSDF EPA ID:	AZR000501510
Trans Name:	AA SYDCOL LLC DBA SYDCOL
TSDF Alt EPA ID:	Not reported
TSDF Alt Name:	Not reported
Waste Code Description:	223 - Unspecified oil-containing waste
RCRA Code:	Not reported
Meth Code:	H141 - Storage, Bulking, And/Or Transfer Off Site--No Treatment/Reovery (H010-H129) Or (H131-H135)
Quantity Tons:	0.22935
Waste Quantity:	55
Quantity Unit:	G
Additional Code 1:	Not reported
Additional Code 2:	Not reported
Additional Code 3:	Not reported
Additional Code 4:	Not reported
Additional Code 5:	Not reported

PRECISION CONTROL FINISHING (Continued) **S113174708**

Additional Info:

Year:	2003
Gen EPA ID:	CAR000064329
Shipment Date:	20031217
Creation Date:	8/13/2004 7:53:20
Receipt Date:	20031219
Manifest ID:	23482328
Trans EPA ID:	CA0000970392
Trans Name:	ENVIRONMENTAL RECOVERY SERVICES INC
Trans 2 EPA ID:	Not reported
Trans 2 Name:	Not reported
TSDF EPA ID:	CAT080033681
Trans Name:	DK ENVIRONMENTAL
TSDF Alt EPA ID:	CAT080033681
TSDF Alt Name:	Not reported
Waste Code Description:	181 - Other inorganic solid waste Organics
RCRA Code:	D007
Meth Code:	D80 - Disposal, Land Fill
Quantity Tons:	0.025
Waste Quantity:	50
Quantity Unit:	P
Additional Code 1:	Not reported
Additional Code 2:	Not reported
Additional Code 3:	Not reported
Additional Code 4:	Not reported
Additional Code 5:	Not reported
Shipment Date:	20031217
Creation Date:	8/13/2004 7:53:20
Receipt Date:	20031219
Manifest ID:	23482328
Trans EPA ID:	CA0000970392
Trans Name:	ENVIRONMENTAL RECOVERY SERVICES INC
Trans 2 EPA ID:	Not reported
Trans 2 Name:	Not reported
TSDF EPA ID:	CAT080033681
Trans Name:	DK ENVIRONMENTAL
TSDF Alt EPA ID:	CAT080033681
TSDF Alt Name:	Not reported
Waste Code Description:	792 - Not reported
RCRA Code:	D002
Meth Code:	R01 - Recycler
Quantity Tons:	0.22935
Waste Quantity:	55
Quantity Unit:	G
Additional Code 1:	Not reported
Additional Code 2:	Not reported
Additional Code 3:	Not reported
Additional Code 4:	Not reported
Additional Code 5:	Not reported
Shipment Date:	20031217
Creation Date:	7/30/2004 18:31:14
Receipt Date:	20031223
Manifest ID:	23482329
Trans EPA ID:	CA0000970392

PRECISION CONTROL FINISHING (Continued) **S113174708**

Trans Name:	ENVIRONMENTAL RECOVERY SERVICES INC
Trans 2 EPA ID:	CAR000069765
Trans 2 Name:	DELGADO TRUCKING
TSDF EPA ID:	NVT330010000
Trans Name:	US ECOLOGY
TSDF Alt EPA ID:	Not reported
TSDF Alt Name:	Not reported
Waste Code Description:	181 - Other inorganic solid waste Organics
RCRA Code:	D006
Meth Code:	D99 - Disposal, Other
Quantity Tons:	0.45
Waste Quantity:	900
Quantity Unit:	P
Additional Code 1:	Not reported
Additional Code 2:	Not reported
Additional Code 3:	Not reported
Additional Code 4:	Not reported
Additional Code 5:	Not reported

Shipment Date:	20031009
Creation Date:	8/9/2004 8:46:09
Receipt Date:	20031031
Manifest ID:	22413586
Trans EPA ID:	CAL931024038
Trans Name:	PRIME ENVIRONMENTAL SERVICES
Trans 2 EPA ID:	CAR000088732
Trans 2 Name:	POLLUTION CONTROL INDUST
TSDF EPA ID:	IND000646943
Trans Name:	POLLUTION CONTROL INDUSTRIES
TSDF Alt EPA ID:	Not reported
TSDF Alt Name:	Not reported
Waste Code Description:	181 - Other inorganic solid waste Organics
RCRA Code:	D006
Meth Code:	D80 - Disposal, Land Fill
Quantity Tons:	0.65
Waste Quantity:	1300
Quantity Unit:	P
Additional Code 1:	Not reported
Additional Code 2:	Not reported
Additional Code 3:	Not reported
Additional Code 4:	Not reported
Additional Code 5:	Not reported

Shipment Date:	20031009
Creation Date:	8/4/2004 18:30:55
Receipt Date:	20031017
Manifest ID:	22413587
Trans EPA ID:	CAL931024038
Trans Name:	PRIME ENVIRONMENTAL SERVICES
Trans 2 EPA ID:	Not reported
Trans 2 Name:	Not reported
TSDF EPA ID:	CAT080033681
Trans Name:	DK ENVIRONMENTAL
TSDF Alt EPA ID:	CAT080033681
TSDF Alt Name:	Not reported
Waste Code Description:	221 - Waste oil and mixed oil
RCRA Code:	D006

PRECISION CONTROL FINISHING (Continued) **S113174708**

Meth Code:	R01 - Recycler
Quantity Tons:	1.045
Waste Quantity:	275
Quantity Unit:	G
Additional Code 1:	Not reported
Additional Code 2:	Not reported
Additional Code 3:	Not reported
Additional Code 4:	Not reported
Additional Code 5:	Not reported
Shipment Date:	20030912
Creation Date:	8/2/2004 9:37:42
Receipt Date:	20030918
Manifest ID:	22917392
Trans EPA ID:	CA0000970392
Trans Name:	Not reported
Trans 2 EPA ID:	CAR000069765
Trans 2 Name:	Not reported
TSDF EPA ID:	NVT330010000
Trans Name:	Not reported
TSDF Alt EPA ID:	Not reported
TSDF Alt Name:	Not reported
Waste Code Description:	181 - Other inorganic solid waste Organics
RCRA Code:	D006
Meth Code:	D99 - Disposal, Other
Quantity Tons:	0.75
Waste Quantity:	1500
Quantity Unit:	P
Additional Code 1:	Not reported
Additional Code 2:	Not reported
Additional Code 3:	Not reported
Additional Code 4:	Not reported
Additional Code 5:	Not reported
Shipment Date:	20030624
Creation Date:	7/22/2004 9:56:39
Receipt Date:	20030627
Manifest ID:	22861282
Trans EPA ID:	CA0000970392
Trans Name:	Not reported
Trans 2 EPA ID:	Not reported
Trans 2 Name:	Not reported
TSDF EPA ID:	CAT080033681
Trans Name:	Not reported
TSDF Alt EPA ID:	CAT080033681
TSDF Alt Name:	Not reported
Waste Code Description:	122 - Alkaline solution without metals (pH > 12.5
RCRA Code:	D002
Meth Code:	R01 - Recycler
Quantity Tons:	0.22935
Waste Quantity:	55
Quantity Unit:	G
Additional Code 1:	Not reported
Additional Code 2:	Not reported
Additional Code 3:	Not reported
Additional Code 4:	Not reported
Additional Code 5:	Not reported

PRECISION CONTROL FINISHING (Continued) **S113174708**

Shipment Date:	20030624
Creation Date:	7/22/2004 9:56:39
Receipt Date:	20030627
Manifest ID:	22861282
Trans EPA ID:	CA0000970392
Trans Name:	Not reported
Trans 2 EPA ID:	Not reported
Trans 2 Name:	Not reported
TSDF EPA ID:	CAT080033681
Trans Name:	Not reported
TSDF Alt EPA ID:	CAT080033681
TSDF Alt Name:	Not reported
Waste Code Description:	792 - Not reported
RCRA Code:	D002
Meth Code:	R01 - Recycler
Quantity Tons:	0.22935
Waste Quantity:	55
Quantity Unit:	G
Additional Code 1:	Not reported
Additional Code 2:	Not reported
Additional Code 3:	Not reported
Additional Code 4:	Not reported
Additional Code 5:	Not reported

Shipment Date:	20030624
Creation Date:	5/18/2004 13:49:17
Receipt Date:	Not reported
Manifest ID:	22861283
Trans EPA ID:	CA0000970392
Trans Name:	Not reported
Trans 2 EPA ID:	Not reported
Trans 2 Name:	Not reported
TSDF EPA ID:	NVT330010000
Trans Name:	Not reported
TSDF Alt EPA ID:	Not reported
TSDF Alt Name:	Not reported
Waste Code Description:	181 - Other inorganic solid waste Organics
RCRA Code:	F006
Meth Code:	- Not reported
Quantity Tons:	0.75
Waste Quantity:	1500
Quantity Unit:	P
Additional Code 1:	Not reported
Additional Code 2:	Not reported
Additional Code 3:	Not reported
Additional Code 4:	Not reported
Additional Code 5:	Not reported

Additional Info:

Year:	2000
Gen EPA ID:	CAR000064329

Shipment Date:	20000810
Creation Date:	10/23/2000 0:00:00
Receipt Date:	20000814
Manifest ID:	20466931
Trans EPA ID:	CA0000970392

PRECISION CONTROL FINISHING (Continued) **S113174708**

Trans Name:	Not reported
Trans 2 EPA ID:	Not reported
Trans 2 Name:	Not reported
TSDF EPA ID:	CAD097030993
Trans Name:	Not reported
TSDF Alt EPA ID:	CAD097030993
TSDF Alt Name:	Not reported
Waste Code Description:	711 - Liquids with cyanides > 1000 mg/l
RCRA Code:	Not reported
Meth Code:	R01 - Recycler
Quantity Tons:	1.1467
Waste Quantity:	275
Quantity Unit:	G
Additional Code 1:	Not reported
Additional Code 2:	Not reported
Additional Code 3:	Not reported
Additional Code 4:	Not reported
Additional Code 5:	Not reported
Shipment Date:	20000706
Creation Date:	8/16/2000 0:00:00
Receipt Date:	20000710
Manifest ID:	20140083
Trans EPA ID:	CA0000970392
Trans Name:	Not reported
Trans 2 EPA ID:	Not reported
Trans 2 Name:	Not reported
TSDF EPA ID:	CAD097030993
Trans Name:	Not reported
TSDF Alt EPA ID:	Not reported
TSDF Alt Name:	Not reported
Waste Code Description:	711 - Liquids with cyanides > 1000 mg/l
RCRA Code:	Not reported
Meth Code:	D99 - Disposal, Other
Quantity Tons:	0.9174
Waste Quantity:	220
Quantity Unit:	G
Additional Code 1:	Not reported
Additional Code 2:	Not reported
Additional Code 3:	Not reported
Additional Code 4:	Not reported
Additional Code 5:	Not reported
Shipment Date:	20000508
Creation Date:	7/12/2000 0:00:00
Receipt Date:	20000512
Manifest ID:	20256803
Trans EPA ID:	CA0000970392
Trans Name:	Not reported
Trans 2 EPA ID:	Not reported
Trans 2 Name:	Not reported
TSDF EPA ID:	CAD097030993
Trans Name:	Not reported
TSDF Alt EPA ID:	CAD097030993
TSDF Alt Name:	Not reported
Waste Code Description:	711 - Liquids with cyanides > 1000 mg/l
RCRA Code:	Not reported

PRECISION CONTROL FINISHING (Continued) **S113174708**

Meth Code:	R01 - Recycler
Quantity Tons:	0.9174
Waste Quantity:	220
Quantity Unit:	G
Additional Code 1:	Not reported
Additional Code 2:	Not reported
Additional Code 3:	Not reported
Additional Code 4:	Not reported
Additional Code 5:	Not reported

Additional Info:

Year:	2012
Gen EPA ID:	CAR000064329
Shipment Date:	20121219
Creation Date:	5/11/2013 22:15:06
Receipt Date:	20130109
Manifest ID:	009651782JJK
Trans EPA ID:	CAD981377864
Trans Name:	IDR ENVIRONMENTAL SERVICES
Trans 2 EPA ID:	CAR000177527
Trans 2 Name:	PHILIP WEST INDUSTRIAL SERVICES
TSDF EPA ID:	NVT330010000
Trans Name:	US ECOLOGY
TSDF Alt EPA ID:	Not reported
TSDF Alt Name:	Not reported
Waste Code Description:	352 - Other organic solids
RCRA Code:	Not reported
Meth Code:	H132 - Landfill Or Surface Impoundment That Will Be Closed As Landfill(To Include On-Site Treatment And/Or Stabilization)
Quantity Tons:	0.1
Waste Quantity:	200
Quantity Unit:	P
Additional Code 1:	Not reported
Additional Code 2:	Not reported
Additional Code 3:	Not reported
Additional Code 4:	Not reported
Additional Code 5:	Not reported
Shipment Date:	20121219
Creation Date:	5/11/2013 22:15:06
Receipt Date:	20130109
Manifest ID:	009651782JJK
Trans EPA ID:	CAD981377864
Trans Name:	IDR ENVIRONMENTAL SERVICES
Trans 2 EPA ID:	CAR000177527
Trans 2 Name:	PHILIP WEST INDUSTRIAL SERVICES
TSDF EPA ID:	NVT330010000
Trans Name:	US ECOLOGY
TSDF Alt EPA ID:	Not reported
TSDF Alt Name:	Not reported
Waste Code Description:	352 - Other organic solids
RCRA Code:	F006
Meth Code:	H132 - Landfill Or Surface Impoundment That Will Be Closed As Landfill(To Include On-Site Treatment And/Or Stabilization)
Quantity Tons:	0.8428
Waste Quantity:	1

PRECISION CONTROL FINISHING (Continued) **S113174708**

Quantity Unit:	Y
Additional Code 1:	Not reported
Additional Code 2:	Not reported
Additional Code 3:	Not reported
Additional Code 4:	Not reported
Additional Code 5:	Not reported
Shipment Date:	20121219
Creation Date:	5/11/2013 22:15:06
Receipt Date:	20130109
Manifest ID:	009651782JJK
Trans EPA ID:	CAD981377864
Trans Name:	IDR ENVIRONMENTAL SERVICES
Trans 2 EPA ID:	CAR000177527
Trans 2 Name:	PHILIP WEST INDUSTRIAL SERVICES
TSDF EPA ID:	NVT330010000
Trans Name:	US ECOLOGY
TSDF Alt EPA ID:	Not reported
TSDF Alt Name:	Not reported
Waste Code Description:	135 - Unspecified aqueous solution
RCRA Code:	D007
Meth Code:	H132 - Landfill Or Surface Impoundment That Will Be Closed As Landfill(To Include On-Site Treatment And/Or Stabilization)
Quantity Tons:	2.31
Waste Quantity:	550
Quantity Unit:	G
Additional Code 1:	D006
Additional Code 2:	Not reported
Additional Code 3:	Not reported
Additional Code 4:	Not reported
Additional Code 5:	Not reported
Shipment Date:	20121003
Creation Date:	8/17/2013 22:15:07
Receipt Date:	20121019
Manifest ID:	009651589JJK
Trans EPA ID:	CAD981377864
Trans Name:	IDR ENVIRONMENTAL SERVICES
Trans 2 EPA ID:	CAD980585293
Trans 2 Name:	INDUSTRIAL WASTE UTILIZATION
TSDF EPA ID:	NVT330010000
Trans Name:	US ECOLOGY
TSDF Alt EPA ID:	Not reported
TSDF Alt Name:	Not reported
Waste Code Description:	135 - Unspecified aqueous solution
RCRA Code:	D007
Meth Code:	H132 - Landfill Or Surface Impoundment That Will Be Closed As Landfill(To Include On-Site Treatment And/Or Stabilization)
Quantity Tons:	2.31
Waste Quantity:	550
Quantity Unit:	G
Additional Code 1:	D006
Additional Code 2:	Not reported
Additional Code 3:	Not reported
Additional Code 4:	Not reported
Additional Code 5:	Not reported

PRECISION CONTROL FINISHING (Continued) **S113174708**

Shipment Date:	20121003
Creation Date:	8/17/2013 22:15:07
Receipt Date:	20121019
Manifest ID:	009651589JJK
Trans EPA ID:	CAD981377864
Trans Name:	IDR ENVIRONMENTAL SERVICES
Trans 2 EPA ID:	CAD980585293
Trans 2 Name:	INDUSTRIAL WASTE UTILIZATION
TSDF EPA ID:	NVT330010000
Trans Name:	US ECOLOGY
TSDF Alt EPA ID:	Not reported
TSDF Alt Name:	Not reported
Waste Code Description:	352 - Other organic solids
RCRA Code:	F006
Meth Code:	H132 - Landfill Or Surface Impoundment That Will Be Closed As Landfill(To Include On-Site Treatment And/Or Stabilization)
Quantity Tons:	0.8428
Waste Quantity:	1
Quantity Unit:	Y
Additional Code 1:	Not reported
Additional Code 2:	Not reported
Additional Code 3:	Not reported
Additional Code 4:	Not reported
Additional Code 5:	Not reported

Shipment Date:	20121003
Creation Date:	8/17/2013 22:15:07
Receipt Date:	20121019
Manifest ID:	009651589JJK
Trans EPA ID:	CAD981377864
Trans Name:	IDR ENVIRONMENTAL SERVICES
Trans 2 EPA ID:	CAD980585293
Trans 2 Name:	INDUSTRIAL WASTE UTILIZATION
TSDF EPA ID:	NVT330010000
Trans Name:	US ECOLOGY
TSDF Alt EPA ID:	Not reported
TSDF Alt Name:	Not reported
Waste Code Description:	223 - Unspecified oil-containing waste
RCRA Code:	Not reported
Meth Code:	H039 - Other Recovery Of Reclamation For Reuse Including Acid Regeneration, Organics Recovery Ect
Quantity Tons:	0.22935
Waste Quantity:	55
Quantity Unit:	G
Additional Code 1:	Not reported
Additional Code 2:	Not reported
Additional Code 3:	Not reported
Additional Code 4:	Not reported
Additional Code 5:	Not reported

Shipment Date:	20120813
Creation Date:	2/3/2013 22:15:07
Receipt Date:	20120831
Manifest ID:	009652939JJK
Trans EPA ID:	CAD981377864
Trans Name:	IDR ENVIRONMENTAL SERVICES
Trans 2 EPA ID:	CAD980585293

PRECISION CONTROL FINISHING (Continued) **S113174708**

Trans 2 Name:	INDUSTRIAL WASTE UTILIZATION
TSDF EPA ID:	NVT330010000
Trans Name:	US ECOLOGY
TSDF Alt EPA ID:	Not reported
TSDF Alt Name:	Not reported
Waste Code Description:	223 - Unspecified oil-containing waste
RCRA Code:	Not reported
Meth Code:	H039 - Other Recovery Of Reclamation For Reuse Including Acid Regeneration, Organics Recovery Ect
Quantity Tons:	0.22935
Waste Quantity:	55
Quantity Unit:	G
Additional Code 1:	Not reported
Additional Code 2:	Not reported
Additional Code 3:	Not reported
Additional Code 4:	Not reported
Additional Code 5:	Not reported
Shipment Date:	20120813
Creation Date:	2/3/2013 22:15:07
Receipt Date:	20120831
Manifest ID:	009652939JJK
Trans EPA ID:	CAD981377864
Trans Name:	IDR ENVIRONMENTAL SERVICES
Trans 2 EPA ID:	CAD980585293
Trans 2 Name:	INDUSTRIAL WASTE UTILIZATION
TSDF EPA ID:	NVT330010000
Trans Name:	US ECOLOGY
TSDF Alt EPA ID:	Not reported
TSDF Alt Name:	Not reported
Waste Code Description:	352 - Other organic solids
RCRA Code:	Not reported
Meth Code:	H132 - Landfill Or Surface Impoundment That Will Be Closed As Landfill(To Include On-Site Treatment And/Or Stabilization)
Quantity Tons:	0.15
Waste Quantity:	300
Quantity Unit:	P
Additional Code 1:	Not reported
Additional Code 2:	Not reported
Additional Code 3:	Not reported
Additional Code 4:	Not reported
Additional Code 5:	Not reported
Shipment Date:	20120813
Creation Date:	2/3/2013 22:15:07
Receipt Date:	20120831
Manifest ID:	009652939JJK
Trans EPA ID:	CAD981377864
Trans Name:	IDR ENVIRONMENTAL SERVICES
Trans 2 EPA ID:	CAD980585293
Trans 2 Name:	INDUSTRIAL WASTE UTILIZATION
TSDF EPA ID:	NVT330010000
Trans Name:	US ECOLOGY
TSDF Alt EPA ID:	Not reported
TSDF Alt Name:	Not reported
Waste Code Description:	352 - Other organic solids
RCRA Code:	F006

PRECISION CONTROL FINISHING (Continued) **S113174708**

Meth Code:	H132 - Landfill Or Surface Impoundment That Will Be Closed As Landfill(To Include On-Site Treatment And/Or Stabilization)
Quantity Tons:	0.3
Waste Quantity:	600
Quantity Unit:	P
Additional Code 1:	Not reported
Additional Code 2:	Not reported
Additional Code 3:	Not reported
Additional Code 4:	Not reported
Additional Code 5:	Not reported
Shipment Date:	20120813
Creation Date:	2/3/2013 22:15:07
Receipt Date:	20120831
Manifest ID:	009652939JJK
Trans EPA ID:	CAD981377864
Trans Name:	IDR ENVIRONMENTAL SERVICES
Trans 2 EPA ID:	CAD980585293
Trans 2 Name:	INDUSTRIAL WASTE UTILIZATION
TSDF EPA ID:	NVT330010000
Trans Name:	US ECOLOGY
TSDF Alt EPA ID:	Not reported
TSDF Alt Name:	Not reported
Waste Code Description:	135 - Unspecified aqueous solution
RCRA Code:	D007
Meth Code:	H132 - Landfill Or Surface Impoundment That Will Be Closed As Landfill(To Include On-Site Treatment And/Or Stabilization)
Quantity Tons:	3.465
Waste Quantity:	825
Quantity Unit:	G
Additional Code 1:	D006
Additional Code 2:	Not reported
Additional Code 3:	Not reported
Additional Code 4:	Not reported
Additional Code 5:	Not reported

Additional Info:

Year:	2004
Gen EPA ID:	CAR000064329
Shipment Date:	20041018
Creation Date:	1/14/2005 10:18:48
Receipt Date:	20041021
Manifest ID:	23749420
Trans EPA ID:	CAD980585293
Trans Name:	INDUSTRIAL WASTE UTILIZATION INC
Trans 2 EPA ID:	Not reported
Trans 2 Name:	Not reported
TSDF EPA ID:	CAT080033681
Trans Name:	DK ENVIRONMENTAL
TSDF Alt EPA ID:	CAT080033681
TSDF Alt Name:	Not reported
Waste Code Description:	135 - Unspecified aqueous solution
RCRA Code:	D006
Meth Code:	R01 - Recycler
Quantity Tons:	2.1
Waste Quantity:	500

PRECISION CONTROL FINISHING (Continued) **S113174708**

Quantity Unit:	G
Additional Code 1:	Not reported
Additional Code 2:	Not reported
Additional Code 3:	Not reported
Additional Code 4:	Not reported
Additional Code 5:	Not reported
Shipment Date:	20041018
Creation Date:	1/14/2005 10:18:48
Receipt Date:	20041021
Manifest ID:	23749420
Trans EPA ID:	CAD980585293
Trans Name:	INDUSTRIAL WASTE UTILIZATION INC
Trans 2 EPA ID:	Not reported
Trans 2 Name:	Not reported
TSDF EPA ID:	CAT080033681
Trans Name:	DK ENVIRONMENTAL
TSDF Alt EPA ID:	CAT080033681
TSDF Alt Name:	Not reported
Waste Code Description:	181 - Other inorganic solid waste Organics
RCRA Code:	F006
Meth Code:	D80 - Disposal, Land Fill
Quantity Tons:	0.5
Waste Quantity:	1000
Quantity Unit:	P
Additional Code 1:	Not reported
Additional Code 2:	Not reported
Additional Code 3:	Not reported
Additional Code 4:	Not reported
Additional Code 5:	Not reported
Shipment Date:	20041018
Creation Date:	1/20/2005 18:31:32
Receipt Date:	20041020
Manifest ID:	23749419
Trans EPA ID:	CAD980585293
Trans Name:	INDUSTRIAL WASTE UTILIZATION INC
Trans 2 EPA ID:	Not reported
Trans 2 Name:	Not reported
TSDF EPA ID:	CAT080013352
Trans Name:	DEMENNO KERDOON
TSDF Alt EPA ID:	CAT080013352
TSDF Alt Name:	Not reported
Waste Code Description:	135 - Unspecified aqueous solution
RCRA Code:	NONE
Meth Code:	R01 - Recycler
Quantity Tons:	0.21
Waste Quantity:	50
Quantity Unit:	G
Additional Code 1:	Not reported
Additional Code 2:	Not reported
Additional Code 3:	Not reported
Additional Code 4:	Not reported
Additional Code 5:	Not reported
Shipment Date:	20040810
Creation Date:	1/6/2005 18:30:52

PRECISION CONTROL FINISHING (Continued) **S113174708**

Receipt Date:	20040813
Manifest ID:	23750260
Trans EPA ID:	CAD980585293
Trans Name:	INDUSTRIAL WASTE UTILIZATION INC
Trans 2 EPA ID:	Not reported
Trans 2 Name:	Not reported
TSDF EPA ID:	CAT080033681
Trans Name:	DK ENVIRONMENTAL
TSDF Alt EPA ID:	CAT080033681
TSDF Alt Name:	Not reported
Waste Code Description:	181 - Other inorganic solid waste Organics
RCRA Code:	F006
Meth Code:	D80 - Disposal, Land Fill
Quantity Tons:	0.25
Waste Quantity:	500
Quantity Unit:	P
Additional Code 1:	Not reported
Additional Code 2:	Not reported
Additional Code 3:	Not reported
Additional Code 4:	Not reported
Additional Code 5:	Not reported

Shipment Date:	20040810
Creation Date:	1/6/2005 18:30:52
Receipt Date:	20040813
Manifest ID:	23750260
Trans EPA ID:	CAD980585293
Trans Name:	INDUSTRIAL WASTE UTILIZATION INC
Trans 2 EPA ID:	Not reported
Trans 2 Name:	Not reported
TSDF EPA ID:	CAT080033681
Trans Name:	DK ENVIRONMENTAL
TSDF Alt EPA ID:	CAT080033681
TSDF Alt Name:	Not reported
Waste Code Description:	135 - Unspecified aqueous solution
RCRA Code:	D006
Meth Code:	R01 - Recycler
Quantity Tons:	2.31
Waste Quantity:	550
Quantity Unit:	G
Additional Code 1:	Not reported
Additional Code 2:	Not reported
Additional Code 3:	Not reported
Additional Code 4:	Not reported
Additional Code 5:	Not reported

Shipment Date:	20040604
Creation Date:	11/1/2004 9:00:46
Receipt Date:	20040611
Manifest ID:	23750046
Trans EPA ID:	CAD980585293
Trans Name:	INDUSTRIAL WASTE UTILIZATION INC
Trans 2 EPA ID:	Not reported
Trans 2 Name:	Not reported
TSDF EPA ID:	CAT080033681
Trans Name:	DK ENVIRONMENTAL
TSDF Alt EPA ID:	CAT080033681

PRECISION CONTROL FINISHING (Continued) **S113174708**

TSDF Alt Name:	Not reported
Waste Code Description:	135 - Unspecified aqueous solution
RCRA Code:	D006
Meth Code:	R01 - Recycler
Quantity Tons:	1.134
Waste Quantity:	270
Quantity Unit:	G
Additional Code 1:	Not reported
Additional Code 2:	Not reported
Additional Code 3:	Not reported
Additional Code 4:	Not reported
Additional Code 5:	Not reported
Shipment Date:	20040604
Creation Date:	11/1/2004 9:00:46
Receipt Date:	20040611
Manifest ID:	23750046
Trans EPA ID:	CAD980585293
Trans Name:	INDUSTRIAL WASTE UTILIZATION INC
Trans 2 EPA ID:	Not reported
Trans 2 Name:	Not reported
TSDF EPA ID:	CAT080033681
Trans Name:	DK ENVIRONMENTAL
TSDF Alt EPA ID:	CAT080033681
TSDF Alt Name:	Not reported
Waste Code Description:	792 - Not reported
RCRA Code:	D002
Meth Code:	R01 - Recycler
Quantity Tons:	0.22935
Waste Quantity:	55
Quantity Unit:	G
Additional Code 1:	Not reported
Additional Code 2:	Not reported
Additional Code 3:	Not reported
Additional Code 4:	Not reported
Additional Code 5:	Not reported
Shipment Date:	20040604
Creation Date:	11/1/2004 9:00:46
Receipt Date:	20040611
Manifest ID:	23750046
Trans EPA ID:	CAD980585293
Trans Name:	INDUSTRIAL WASTE UTILIZATION INC
Trans 2 EPA ID:	Not reported
Trans 2 Name:	Not reported
TSDF EPA ID:	CAT080033681
Trans Name:	DK ENVIRONMENTAL
TSDF Alt EPA ID:	CAT080033681
TSDF Alt Name:	Not reported
Waste Code Description:	181 - Other inorganic solid waste Organics
RCRA Code:	F006
Meth Code:	D80 - Disposal, Land Fill
Quantity Tons:	0.6
Waste Quantity:	1200
Quantity Unit:	P
Additional Code 1:	Not reported
Additional Code 2:	Not reported

PRECISION CONTROL FINISHING (Continued) **S113174708**

Additional Code 3:	Not reported
Additional Code 4:	Not reported
Additional Code 5:	Not reported
Shipment Date:	20040604
Creation Date:	11/1/2004 9:00:46
Receipt Date:	20040611
Manifest ID:	23750046
Trans EPA ID:	CAD980585293
Trans Name:	INDUSTRIAL WASTE UTILIZATION INC
Trans 2 EPA ID:	Not reported
Trans 2 Name:	Not reported
TSDF EPA ID:	CAT080033681
Trans Name:	DK ENVIRONMENTAL
TSDF Alt EPA ID:	CAT080033681
TSDF Alt Name:	Not reported
Waste Code Description:	122 - Alkaline solution without metals (pH > 12.5
RCRA Code:	D002
Meth Code:	R01 - Recycler
Quantity Tons:	0.22935
Waste Quantity:	55
Quantity Unit:	G
Additional Code 1:	Not reported
Additional Code 2:	Not reported
Additional Code 3:	Not reported
Additional Code 4:	Not reported
Additional Code 5:	Not reported
Shipment Date:	20040225
Creation Date:	8/23/2004 8:16:48
Receipt Date:	20040226
Manifest ID:	22546469
Trans EPA ID:	CAD980585293
Trans Name:	INDUSTRIAL WASTE UTILIZATION INC
Trans 2 EPA ID:	Not reported
Trans 2 Name:	Not reported
TSDF EPA ID:	CAT080033681
Trans Name:	DK ENVIRONMENTAL
TSDF Alt EPA ID:	CAT080033681
TSDF Alt Name:	Not reported
Waste Code Description:	135 - Unspecified aqueous solution
RCRA Code:	D006
Meth Code:	R01 - Recycler
Quantity Tons:	2.52
Waste Quantity:	600
Quantity Unit:	G
Additional Code 1:	Not reported
Additional Code 2:	Not reported
Additional Code 3:	Not reported
Additional Code 4:	Not reported
Additional Code 5:	Not reported

Additional Info:

Year:	2005
Gen EPA ID:	CAR000064329
Shipment Date:	20051110

PRECISION CONTROL FINISHING (Continued) **S113174708**

Creation Date:	3/14/2007 18:30:14
Receipt Date:	20051115
Manifest ID:	24803367
Trans EPA ID:	CA0000970392
Trans Name:	ENVIRONMENTAL RECOVERY SERVICES INC
Trans 2 EPA ID:	Not reported
Trans 2 Name:	Not reported
TSDF EPA ID:	NVT330010000
Trans Name:	US ECOLOGY
TSDF Alt EPA ID:	Not reported
TSDF Alt Name:	Not reported
Waste Code Description:	181 - Other inorganic solid waste Organics
RCRA Code:	F006
Meth Code:	D80 - Disposal, Land Fill
Quantity Tons:	0.225
Waste Quantity:	450
Quantity Unit:	P
Additional Code 1:	Not reported
Additional Code 2:	Not reported
Additional Code 3:	Not reported
Additional Code 4:	Not reported
Additional Code 5:	Not reported
Shipment Date:	20051110
Creation Date:	1/2/2007 18:30:32
Receipt Date:	20051115
Manifest ID:	24803366
Trans EPA ID:	CA0000970392
Trans Name:	ENVIRONMENTAL RECOVERY SERVICES INC
Trans 2 EPA ID:	Not reported
Trans 2 Name:	Not reported
TSDF EPA ID:	CAT080033681
Trans Name:	DK ENVIRONMENTAL
TSDF Alt EPA ID:	CAT080033681
TSDF Alt Name:	Not reported
Waste Code Description:	132 - Aqueous solution w/metals (< restricted levels and see waste code 121 for a list of metals
RCRA Code:	D006
Meth Code:	R01 - Recycler
Quantity Tons:	3.39855
Waste Quantity:	815
Quantity Unit:	G
Additional Code 1:	Not reported
Additional Code 2:	Not reported
Additional Code 3:	Not reported
Additional Code 4:	Not reported
Additional Code 5:	Not reported
Shipment Date:	20051006
Creation Date:	3/12/2006 18:31:42
Receipt Date:	20051013
Manifest ID:	24407825
Trans EPA ID:	CA0000970392
Trans Name:	ENVIRONMENTAL RECOVERY SERVICES INC
Trans 2 EPA ID:	Not reported
Trans 2 Name:	Not reported
TSDF EPA ID:	NVT330010000

PRECISION CONTROL FINISHING (Continued) **S113174708**

Trans Name:	US ECOLOGY
TSDF Alt EPA ID:	Not reported
TSDF Alt Name:	Not reported
Waste Code Description:	181 - Other inorganic solid waste Organics
RCRA Code:	F006
Meth Code:	D99 - Disposal, Other
Quantity Tons:	0.45
Waste Quantity:	900
Quantity Unit:	P
Additional Code 1:	Not reported
Additional Code 2:	Not reported
Additional Code 3:	Not reported
Additional Code 4:	Not reported
Additional Code 5:	Not reported
Shipment Date:	20051006
Creation Date:	5/24/2006 18:31:13
Receipt Date:	20051012
Manifest ID:	24407823
Trans EPA ID:	CA0000970392
Trans Name:	ENVIRONMENTAL RECOVERY SERVICES INC
Trans 2 EPA ID:	Not reported
Trans 2 Name:	Not reported
TSDF EPA ID:	CAT080013352
Trans Name:	DEMENNO KERDOON
TSDF Alt EPA ID:	CAT080013352
TSDF Alt Name:	Not reported
Waste Code Description:	223 - Unspecified oil-containing waste
RCRA Code:	Not reported
Meth Code:	R01 - Recycler
Quantity Tons:	0.22935
Waste Quantity:	55
Quantity Unit:	G
Additional Code 1:	Not reported
Additional Code 2:	Not reported
Additional Code 3:	Not reported
Additional Code 4:	Not reported
Additional Code 5:	Not reported
Shipment Date:	20051006
Creation Date:	3/12/2006 18:31:42
Receipt Date:	20051013
Manifest ID:	24407825
Trans EPA ID:	CA0000970392
Trans Name:	ENVIRONMENTAL RECOVERY SERVICES INC
Trans 2 EPA ID:	Not reported
Trans 2 Name:	Not reported
TSDF EPA ID:	NVT330010000
Trans Name:	US ECOLOGY
TSDF Alt EPA ID:	Not reported
TSDF Alt Name:	Not reported
Waste Code Description:	181 - Other inorganic solid waste Organics
RCRA Code:	D007
Meth Code:	D99 - Disposal, Other
Quantity Tons:	0.22935
Waste Quantity:	55
Quantity Unit:	G

PRECISION CONTROL FINISHING (Continued) **S113174708**

Additional Code 1:	Not reported
Additional Code 2:	Not reported
Additional Code 3:	Not reported
Additional Code 4:	Not reported
Additional Code 5:	Not reported
Shipment Date:	20051006
Creation Date:	12/22/2006 18:30:28
Receipt Date:	20051010
Manifest ID:	24407824
Trans EPA ID:	CA0000970392
Trans Name:	ENVIRONMENTAL RECOVERY SERVICES INC
Trans 2 EPA ID:	Not reported
Trans 2 Name:	Not reported
TSDF EPA ID:	CAT080033681
Trans Name:	DK ENVIRONMENTAL
TSDF Alt EPA ID:	CAT080033681
TSDF Alt Name:	Not reported
Waste Code Description:	792 - Not reported
RCRA Code:	D002
Meth Code:	R01 - Recycler
Quantity Tons:	0.22935
Waste Quantity:	55
Quantity Unit:	G
Additional Code 1:	Not reported
Additional Code 2:	Not reported
Additional Code 3:	Not reported
Additional Code 4:	Not reported
Additional Code 5:	Not reported
Shipment Date:	20051006
Creation Date:	12/22/2006 18:30:28
Receipt Date:	20051010
Manifest ID:	24407824
Trans EPA ID:	CA0000970392
Trans Name:	ENVIRONMENTAL RECOVERY SERVICES INC
Trans 2 EPA ID:	Not reported
Trans 2 Name:	Not reported
TSDF EPA ID:	CAT080033681
Trans Name:	DK ENVIRONMENTAL
TSDF Alt EPA ID:	CAT080033681
TSDF Alt Name:	Not reported
Waste Code Description:	132 - Aqueous solution w/metals (< restricted levels and see waste code 121 for a list of metals
RCRA Code:	D006
Meth Code:	R01 - Recycler
Quantity Tons:	2.1684
Waste Quantity:	520
Quantity Unit:	G
Additional Code 1:	Not reported
Additional Code 2:	Not reported
Additional Code 3:	Not reported
Additional Code 4:	Not reported
Additional Code 5:	Not reported
Shipment Date:	20050718
Creation Date:	10/7/2005 18:42:04

PRECISION CONTROL FINISHING (Continued) **S113174708**

Receipt Date:	20050720
Manifest ID:	24659604
Trans EPA ID:	CA0000970392
Trans Name:	ENVIRONMENTAL RECOVERY SERVICES INC
Trans 2 EPA ID:	Not reported
Trans 2 Name:	Not reported
TSDF EPA ID:	CAT080013352
Trans Name:	DEMENNO KERDOON
TSDF Alt EPA ID:	CAT080013352
TSDF Alt Name:	Not reported
Waste Code Description:	223 - Unspecified oil-containing waste
RCRA Code:	Not reported
Meth Code:	R01 - Recycler
Quantity Tons:	0.4587
Waste Quantity:	110
Quantity Unit:	G
Additional Code 1:	Not reported
Additional Code 2:	Not reported
Additional Code 3:	Not reported
Additional Code 4:	Not reported
Additional Code 5:	Not reported
Shipment Date:	20050718
Creation Date:	10/27/2005 10:10:50
Receipt Date:	20050720
Manifest ID:	24659605
Trans EPA ID:	CA0000970392
Trans Name:	ENVIRONMENTAL RECOVERY SERVICES INC
Trans 2 EPA ID:	Not reported
Trans 2 Name:	Not reported
TSDF EPA ID:	CAT080033681
Trans Name:	DK ENVIRONMENTAL
TSDF Alt EPA ID:	CAT080033681
TSDF Alt Name:	Not reported
Waste Code Description:	132 - Aqueous solution w/metals (< restricted levels and see waste code 121 for a list of metals
RCRA Code:	D006
Meth Code:	R01 - Recycler
Quantity Tons:	1.14675
Waste Quantity:	275
Quantity Unit:	G
Additional Code 1:	Not reported
Additional Code 2:	Not reported
Additional Code 3:	Not reported
Additional Code 4:	Not reported
Additional Code 5:	Not reported
Shipment Date:	20050718
Creation Date:	10/27/2005 10:10:50
Receipt Date:	20050720
Manifest ID:	24659605
Trans EPA ID:	CA0000970392
Trans Name:	ENVIRONMENTAL RECOVERY SERVICES INC
Trans 2 EPA ID:	Not reported
Trans 2 Name:	Not reported
TSDF EPA ID:	CAT080033681
Trans Name:	DK ENVIRONMENTAL

PRECISION CONTROL FINISHING (Continued) **S113174708**

TSDF Alt EPA ID:	CAT080033681
TSDF Alt Name:	Not reported
Waste Code Description:	132 - Aqueous solution w/metals (< restricted levels and see waste code 121 for a list of metals
RCRA Code:	D006
Meth Code:	R01 - Recycler
Quantity Tons:	1.14675
Waste Quantity:	275
Quantity Unit:	G
Additional Code 1:	Not reported
Additional Code 2:	Not reported
Additional Code 3:	Not reported
Additional Code 4:	Not reported
Additional Code 5:	Not reported

Additional Info:

Year:	2001
Gen EPA ID:	CAR000064329
Shipment Date:	20011130
Creation Date:	2/13/2002 0:00:00
Receipt Date:	20011212
Manifest ID:	21333449
Trans EPA ID:	CAL931024038
Trans Name:	Not reported
Trans 2 EPA ID:	Not reported
Trans 2 Name:	Not reported
TSDF EPA ID:	NVT330010000
Trans Name:	Not reported
TSDF Alt EPA ID:	Not reported
TSDF Alt Name:	Not reported
Waste Code Description:	181 - Other inorganic solid waste Organics
RCRA Code:	D006
Meth Code:	D80 - Disposal, Land Fill
Quantity Tons:	0.9
Waste Quantity:	1800
Quantity Unit:	P
Additional Code 1:	Not reported
Additional Code 2:	Not reported
Additional Code 3:	Not reported
Additional Code 4:	Not reported
Additional Code 5:	Not reported
Shipment Date:	20011130
Creation Date:	1/29/2002 0:00:00
Receipt Date:	Not reported
Manifest ID:	21333448
Trans EPA ID:	CAL931024038
Trans Name:	Not reported
Trans 2 EPA ID:	Not reported
Trans 2 Name:	Not reported
TSDF EPA ID:	CAD980884183
Trans Name:	Not reported
TSDF Alt EPA ID:	Not reported
TSDF Alt Name:	Not reported
Waste Code Description:	726 - Liquids with nickel > 134 mg/l
RCRA Code:	Not reported

PRECISION CONTROL FINISHING (Continued) **S113174708**

Meth Code:	- Not reported
Quantity Tons:	0.2293
Waste Quantity:	55
Quantity Unit:	G
Additional Code 1:	Not reported
Additional Code 2:	Not reported
Additional Code 3:	Not reported
Additional Code 4:	Not reported
Additional Code 5:	Not reported
Shipment Date:	20011130
Creation Date:	1/29/2002 0:00:00
Receipt Date:	20011206
Manifest ID:	21333447
Trans EPA ID:	CAL931024038
Trans Name:	Not reported
Trans 2 EPA ID:	Not reported
Trans 2 Name:	Not reported
TSDF EPA ID:	CAD028409019
Trans Name:	Not reported
TSDF Alt EPA ID:	CAD028409019
TSDF Alt Name:	Not reported
Waste Code Description:	221 - Waste oil and mixed oil
RCRA Code:	Not reported
Meth Code:	T01 - Treatment, Tank
Quantity Tons:	0.209
Waste Quantity:	55
Quantity Unit:	G
Additional Code 1:	Not reported
Additional Code 2:	Not reported
Additional Code 3:	Not reported
Additional Code 4:	Not reported
Additional Code 5:	Not reported
Shipment Date:	20011130
Creation Date:	2/13/2002 0:00:00
Receipt Date:	20011206
Manifest ID:	21333446
Trans EPA ID:	CAL931024038
Trans Name:	Not reported
Trans 2 EPA ID:	Not reported
Trans 2 Name:	Not reported
TSDF EPA ID:	CAT080033681
Trans Name:	Not reported
TSDF Alt EPA ID:	CAT080033681
TSDF Alt Name:	Not reported
Waste Code Description:	221 - Waste oil and mixed oil
RCRA Code:	D006
Meth Code:	R01 - Recycler
Quantity Tons:	2.09
Waste Quantity:	550
Quantity Unit:	G
Additional Code 1:	Not reported
Additional Code 2:	Not reported
Additional Code 3:	Not reported
Additional Code 4:	Not reported
Additional Code 5:	Not reported

PRECISION CONTROL FINISHING (Continued) **S113174708**

Shipment Date:	20010618
Creation Date:	10/1/2001 0:00:00
Receipt Date:	20010628
Manifest ID:	20950394
Trans EPA ID:	CAL931024038
Trans Name:	Not reported
Trans 2 EPA ID:	Not reported
Trans 2 Name:	Not reported
TSDF EPA ID:	TND000772186
Trans Name:	Not reported
TSDF Alt EPA ID:	Not reported
TSDF Alt Name:	Not reported
Waste Code Description:	726 - Liquids with nickel > 134 mg/l
RCRA Code:	D002
Meth Code:	D99 - Disposal, Other
Quantity Tons:	0.2293
Waste Quantity:	55
Quantity Unit:	G
Additional Code 1:	Not reported
Additional Code 2:	Not reported
Additional Code 3:	Not reported
Additional Code 4:	Not reported
Additional Code 5:	Not reported

Shipment Date:	20010618
Creation Date:	10/1/2001 0:00:00
Receipt Date:	20010629
Manifest ID:	20950393
Trans EPA ID:	CAL931024038
Trans Name:	Not reported
Trans 2 EPA ID:	Not reported
Trans 2 Name:	Not reported
TSDF EPA ID:	NVT330010000
Trans Name:	Not reported
TSDF Alt EPA ID:	Not reported
TSDF Alt Name:	Not reported
Waste Code Description:	181 - Other inorganic solid waste Organics
RCRA Code:	D006
Meth Code:	- Not reported
Quantity Tons:	0.5
Waste Quantity:	1000
Quantity Unit:	P
Additional Code 1:	Not reported
Additional Code 2:	Not reported
Additional Code 3:	Not reported
Additional Code 4:	Not reported
Additional Code 5:	Not reported

Shipment Date:	20010323
Creation Date:	6/20/2001 0:00:00
Receipt Date:	20010328
Manifest ID:	21118406
Trans EPA ID:	CA0000970392
Trans Name:	Not reported
Trans 2 EPA ID:	Not reported
Trans 2 Name:	Not reported
TSDF EPA ID:	CAT080033681

PRECISION CONTROL FINISHING (Continued) **S113174708**

Trans Name:	Not reported
TSDF Alt EPA ID:	CAT080033681
TSDF Alt Name:	Not reported
Waste Code Description:	135 - Unspecified aqueous solution
RCRA Code:	D006
Meth Code:	R01 - Recycler
Quantity Tons:	1.155
Waste Quantity:	275
Quantity Unit:	G
Additional Code 1:	Not reported
Additional Code 2:	Not reported
Additional Code 3:	Not reported
Additional Code 4:	Not reported
Additional Code 5:	Not reported
Shipment Date:	20010323
Creation Date:	6/20/2001 0:00:00
Receipt Date:	20010328
Manifest ID:	21118406
Trans EPA ID:	CA0000970392
Trans Name:	Not reported
Trans 2 EPA ID:	Not reported
Trans 2 Name:	Not reported
TSDF EPA ID:	CAT080033681
Trans Name:	Not reported
TSDF Alt EPA ID:	CAT080033681
TSDF Alt Name:	Not reported
Waste Code Description:	135 - Unspecified aqueous solution
RCRA Code:	D006
Meth Code:	R01 - Recycler
Quantity Tons:	1.155
Waste Quantity:	275
Quantity Unit:	G
Additional Code 1:	Not reported
Additional Code 2:	Not reported
Additional Code 3:	Not reported
Additional Code 4:	Not reported
Additional Code 5:	Not reported
Shipment Date:	20010323
Creation Date:	6/20/2001 0:00:00
Receipt Date:	20010328
Manifest ID:	21118406
Trans EPA ID:	CA0000970392
Trans Name:	Not reported
Trans 2 EPA ID:	Not reported
Trans 2 Name:	Not reported
TSDF EPA ID:	CAT080033681
Trans Name:	Not reported
TSDF Alt EPA ID:	CAT080033681
TSDF Alt Name:	Not reported
Waste Code Description:	792 - Not reported
RCRA Code:	D002
Meth Code:	R01 - Recycler
Quantity Tons:	0.2293
Waste Quantity:	55
Quantity Unit:	G

PRECISION CONTROL FINISHING (Continued) **S113174708**

Additional Code 1:	Not reported
Additional Code 2:	Not reported
Additional Code 3:	Not reported
Additional Code 4:	Not reported
Additional Code 5:	Not reported
Shipment Date:	20010323
Creation Date:	6/20/2001 0:00:00
Receipt Date:	20010328
Manifest ID:	21118405
Trans EPA ID:	CA0000970392
Trans Name:	Not reported
Trans 2 EPA ID:	CAD981435621
Trans 2 Name:	Not reported
TSDF EPA ID:	NVT330010000
Trans Name:	Not reported
TSDF Alt EPA ID:	NVT330010000
TSDF Alt Name:	Not reported
Waste Code Description:	181 - Other inorganic solid waste Organics
RCRA Code:	Not reported
Meth Code:	D80 - Disposal, Land Fill
Quantity Tons:	0.2
Waste Quantity:	400
Quantity Unit:	P
Additional Code 1:	Not reported
Additional Code 2:	Not reported
Additional Code 3:	Not reported
Additional Code 4:	Not reported
Additional Code 5:	Not reported

NPDES:

Name:	PRECISION CONTROL FINISHING INC
Address:	12150 S BLOOMFIELD AVE
City,State,Zip:	SANTA FE SPRINGS, CA 90670
Facility Status:	Not reported
NPDES Number:	Not reported
Region:	Not reported
Agency Number:	Not reported
Regulatory Measure ID:	Not reported
Place ID:	Not reported
Order Number:	Not reported
WDID:	4 19NEC001399
Regulatory Measure Type:	Industrial
Program Type:	Not reported
Adoption Date Of Regulatory Measure:	Not reported
Effective Date Of Regulatory Measure:	Not reported
Termination Date Of Regulatory Measure:	Not reported
Expiration Date Of Regulatory Measure:	Not reported
Discharge Address:	Not reported
Discharge Name:	Not reported
Discharge City:	Not reported
Discharge State:	Not reported
Discharge Zip:	Not reported
Status:	Active
Status Date:	10/28/2015
Operator Name:	Precision Control Finishing Inc
Operator Address:	12150 S Bloomfield Ave

PRECISION CONTROL FINISHING (Continued) **S113174708**

Operator City:	Santa Fe Springs
Operator State:	California
Operator Zip:	90670

NPDES as of 03/2018:

NPDES Number:	Not reported
Status:	Not reported
Agency Number:	Not reported
Region:	4
Regulatory Measure ID:	462776
Order Number:	Not reported
Regulatory Measure Type:	Industrial
Place ID:	Not reported
WDID:	4 19NEC001399
Program Type:	Not reported
Adoption Date Of Regulatory Measure:	Not reported
Effective Date Of Regulatory Measure:	Not reported
Expiration Date Of Regulatory Measure:	Not reported
Termination Date Of Regulatory Measure:	Not reported
Discharge Name:	Not reported
Discharge Address:	Not reported
Discharge City:	Not reported
Discharge State:	Not reported
Discharge Zip:	Not reported
Received Date:	09/11/2015
Processed Date:	10/28/2015
Status:	Active
Status Date:	10/28/2015
Place Size:	2400
Place Size Unit:	SqFt
Contact:	Willy Oliveros
Contact Title:	President
Contact Phone:	562-484-3930
Contact Phone Ext:	Not reported
Contact Email:	pcf90670@verizon.net
Operator Name:	Precision Control Finishing Inc
Operator Address:	12150 S Bloomfield Ave
Operator City:	Santa Fe Springs
Operator State:	California
Operator Zip:	90670
Operator Contact:	Willy Oliveros
Operator Contact Title:	President
Operator Contact Phone:	562-484-3930
Operator Contact Phone Ext:	Not reported
Operator Contact Email:	pcf90670@verizon.net
Operator Type:	Private Business
Developer:	Not reported
Developer Address:	Not reported
Developer City:	Not reported
Developer State:	California
Developer Zip:	Not reported
Developer Contact:	Not reported
Developer Contact Title:	Not reported
Constype Linear Utility Ind:	Not reported
Emergency Phone:	Not reported
Emergency Phone Ext:	Not reported
Constype Above Ground Ind:	Not reported
Constype Below Ground Ind:	Not reported

PRECISION CONTROL FINISHING (Continued) **S113174708**

Constype Cable Line Ind:	Not reported
Constype Comm Line Ind:	Not reported
Constype Commertial Ind:	Not reported
Constype Electrical Line Ind:	Not reported
Constype Gas Line Ind:	Not reported
Constype Industrial Ind:	Not reported
Constype Other Description:	Not reported
Constype Other Ind:	Not reported
Constype Recons Ind:	Not reported
Constype Residential Ind:	Not reported
Constype Transport Ind:	Not reported
Constype Utility Description:	Not reported
Constype Utility Ind:	Not reported
Constype Water Sewer Ind:	Not reported
Dir Discharge Uswater Ind:	Not reported
Receiving Water Name:	Not reported
Certifier:	Willy Oliveros
Certifier Title:	President
Certification Date:	22-AUG-16
Primary Sic:	3471-Electroplating, Plating, Polishing, Anodizing, and Coloring
Secondary Sic:	Not reported
Tertiary Sic:	Not reported
NPDES Number:	CAS000001
Status:	Active
Agency Number:	0
Region:	4
Regulatory Measure ID:	462776
Order Number:	97-03-DWQ
Regulatory Measure Type:	Enrollee
Place ID:	Not reported
WDID:	4 19NEC001399
Program Type:	Industrial
Adoption Date Of Regulatory Measure:	Not reported
Effective Date Of Regulatory Measure:	10/28/2015
Expiration Date Of Regulatory Measure:	Not reported
Termination Date Of Regulatory Measure:	Not reported
Discharge Name:	Precision Control Finishing Inc
Discharge Address:	12150 S Bloomfield Ave
Discharge City:	Santa Fe Springs
Discharge State:	California
Discharge Zip:	90670
Received Date:	Not reported
Processed Date:	Not reported
Status:	Not reported
Status Date:	Not reported
Place Size:	Not reported
Place Size Unit:	Not reported
Contact:	Not reported
Contact Title:	Not reported
Contact Phone:	Not reported
Contact Phone Ext:	Not reported
Contact Email:	Not reported
Operator Name:	Not reported
Operator Address:	Not reported
Operator City:	Not reported
Operator State:	Not reported

PRECISION CONTROL FINISHING (Continued) **S113174708**

Operator Zip:	Not reported
Operator Contact:	Not reported
Operator Contact Title:	Not reported
Operator Contact Phone:	Not reported
Operator Contact Phone Ext:	Not reported
Operator Contact Email:	Not reported
Operator Type:	Not reported
Developer:	Not reported
Developer Address:	Not reported
Developer City:	Not reported
Developer State:	Not reported
Developer Zip:	Not reported
Developer Contact:	Not reported
Developer Contact Title:	Not reported
Constype Linear Utility Ind:	Not reported
Emergency Phone:	Not reported
Emergency Phone Ext:	Not reported
Constype Above Ground Ind:	Not reported
Constype Below Ground Ind:	Not reported
Constype Cable Line Ind:	Not reported
Constype Comm Line Ind:	Not reported
Constype Commertial Ind:	Not reported
Constype Electrical Line Ind:	Not reported
Constype Gas Line Ind:	Not reported
Constype Industrial Ind:	Not reported
Constype Other Description:	Not reported
Constype Other Ind:	Not reported
Constype Recons Ind:	Not reported
Constype Residential Ind:	Not reported
Constype Transport Ind:	Not reported
Constype Utility Description:	Not reported
Constype Utility Ind:	Not reported
Constype Water Sewer Ind:	Not reported
Dir Discharge Uswater Ind:	Not reported
Receiving Water Name:	Not reported
Certifier:	Not reported
Certifier Title:	Not reported
Certification Date:	Not reported
Primary Sic:	Not reported
Secondary Sic:	Not reported
Tertiary Sic:	Not reported

Name:	PRECISION CONTROL FINISHING INC
Address:	12150 S BLOOMFIELD AVE
City,State,Zip:	SANTA FE SPRINGS, CA 90670
Facility Status:	Active
NPDES Number:	CAS000001
Region:	4
Agency Number:	0
Regulatory Measure ID:	462776
Place ID:	Not reported
Order Number:	97-03-DWQ
WDID:	4 19NEC001399
Regulatory Measure Type:	Enrollee
Program Type:	Industrial
Adoption Date Of Regulatory Measure:	Not reported

PRECISION CONTROL FINISHING (Continued) **S113174708**

Effective Date Of Regulatory Measure:	10/28/2015
Termination Date Of Regulatory Measure:	Not reported
Expiration Date Of Regulatory Measure:	Not reported
Discharge Address:	12150 S Bloomfield Ave
Discharge Name:	Precision Control Finishing Inc
Discharge City:	Santa Fe Springs
Discharge State:	California
Discharge Zip:	90670
Status:	Not reported
Status Date:	Not reported
Operator Name:	Not reported
Operator Address:	Not reported
Operator City:	Not reported
Operator State:	Not reported
Operator Zip:	Not reported

NPDES as of 03/2018:

NPDES Number:	Not reported
Status:	Not reported
Agency Number:	Not reported
Region:	4
Regulatory Measure ID:	462776
Order Number:	Not reported
Regulatory Measure Type:	Industrial
Place ID:	Not reported
WDID:	4 19NEC001399
Program Type:	Not reported
Adoption Date Of Regulatory Measure:	Not reported
Effective Date Of Regulatory Measure:	Not reported
Expiration Date Of Regulatory Measure:	Not reported
Termination Date Of Regulatory Measure:	Not reported
Discharge Name:	Not reported
Discharge Address:	Not reported
Discharge City:	Not reported
Discharge State:	Not reported
Discharge Zip:	Not reported
Received Date:	09/11/2015
Processed Date:	10/28/2015
Status:	Active
Status Date:	10/28/2015
Place Size:	2400
Place Size Unit:	SqFt
Contact:	Willy Oliveros
Contact Title:	President
Contact Phone:	562-484-3930
Contact Phone Ext:	Not reported
Contact Email:	pcf90670@verizon.net
Operator Name:	Precision Control Finishing Inc
Operator Address:	12150 S Bloomfield Ave
Operator City:	Santa Fe Springs
Operator State:	California
Operator Zip:	90670
Operator Contact:	Willy Oliveros
Operator Contact Title:	President
Operator Contact Phone:	562-484-3930
Operator Contact Phone Ext:	Not reported
Operator Contact Email:	pcf90670@verizon.net
Operator Type:	Private Business

PRECISION CONTROL FINISHING (Continued) **S113174708**

Developer:	Not reported
Developer Address:	Not reported
Developer City:	Not reported
Developer State:	California
Developer Zip:	Not reported
Developer Contact:	Not reported
Developer Contact Title:	Not reported
Constype Linear Utility Ind:	Not reported
Emergency Phone:	Not reported
Emergency Phone Ext:	Not reported
Constype Above Ground Ind:	Not reported
Constype Below Ground Ind:	Not reported
Constype Cable Line Ind:	Not reported
Constype Comm Line Ind:	Not reported
Constype Commertial Ind:	Not reported
Constype Electrical Line Ind:	Not reported
Constype Gas Line Ind:	Not reported
Constype Industrial Ind:	Not reported
Constype Other Description:	Not reported
Constype Other Ind:	Not reported
Constype Recons Ind:	Not reported
Constype Residential Ind:	Not reported
Constype Transport Ind:	Not reported
Constype Utility Description:	Not reported
Constype Utility Ind:	Not reported
Constype Water Sewer Ind:	Not reported
Dir Discharge Uswater Ind:	Not reported
Receiving Water Name:	Not reported
Certifier:	Willy Oliveros
Certifier Title:	President
Certification Date:	22-AUG-16
Primary Sic:	3471-Electroplating, Plating, Polishing, Anodizing, and Coloring
Secondary Sic:	Not reported
Tertiary Sic:	Not reported
NPDES Number:	CAS000001
Status:	Active
Agency Number:	0
Region:	4
Regulatory Measure ID:	462776
Order Number:	97-03-DWQ
Regulatory Measure Type:	Enrollee
Place ID:	Not reported
WDID:	4 19NEC001399
Program Type:	Industrial
Adoption Date Of Regulatory Measure:	Not reported
Effective Date Of Regulatory Measure:	10/28/2015
Expiration Date Of Regulatory Measure:	Not reported
Termination Date Of Regulatory Measure:	Not reported
Discharge Name:	Precision Control Finishing Inc
Discharge Address:	12150 S Bloomfield Ave
Discharge City:	Santa Fe Springs
Discharge State:	California
Discharge Zip:	90670
Received Date:	Not reported
Processed Date:	Not reported
Status:	Not reported

PRECISION CONTROL FINISHING (Continued) **S113174708**

Status Date:	Not reported
Place Size:	Not reported
Place Size Unit:	Not reported
Contact:	Not reported
Contact Title:	Not reported
Contact Phone:	Not reported
Contact Phone Ext:	Not reported
Contact Email:	Not reported
Operator Name:	Not reported
Operator Address:	Not reported
Operator City:	Not reported
Operator State:	Not reported
Operator Zip:	Not reported
Operator Contact:	Not reported
Operator Contact Title:	Not reported
Operator Contact Phone:	Not reported
Operator Contact Phone Ext:	Not reported
Operator Contact Email:	Not reported
Operator Type:	Not reported
Developer:	Not reported
Developer Address:	Not reported
Developer City:	Not reported
Developer State:	Not reported
Developer Zip:	Not reported
Developer Contact:	Not reported
Developer Contact Title:	Not reported
Constype Linear Utility Ind:	Not reported
Emergency Phone:	Not reported
Emergency Phone Ext:	Not reported
Constype Above Ground Ind:	Not reported
Constype Below Ground Ind:	Not reported
Constype Cable Line Ind:	Not reported
Constype Comm Line Ind:	Not reported
Constype Commertial Ind:	Not reported
Constype Electrical Line Ind:	Not reported
Constype Gas Line Ind:	Not reported
Constype Industrial Ind:	Not reported
Constype Other Description:	Not reported
Constype Other Ind:	Not reported
Constype Recons Ind:	Not reported
Constype Residential Ind:	Not reported
Constype Transport Ind:	Not reported
Constype Utility Description:	Not reported
Constype Utility Ind:	Not reported
Constype Water Sewer Ind:	Not reported
Dir Discharge Uswater Ind:	Not reported
Receiving Water Name:	Not reported
Certifier:	Not reported
Certifier Title:	Not reported
Certification Date:	Not reported
Primary Sic:	Not reported
Secondary Sic:	Not reported
Tertiary Sic:	Not reported

CERS:

Name:	PRECISION CONTROL FINISHING

PRECISION CONTROL FINISHING (Continued) **S113174708**

Address: 12150 S BLOOMFIELD AVE STE D
City,State,Zip: SANTA FE SPRINGS, CA 90670
Site ID: 144703
CERS ID: 10151775
CERS Description: Chemical Storage Facilities

Violations:

Site ID: 144703
Site Name: PRECISION CONTROL FINISHING
Violation Date: 10-17-2013
Citation: 22 CCR 15 66265.173 - California Code of Regulations, Title 22, Chapter 15, Section(s) 66265.173
Violation Description: Failure to properly close hazardous waste containers when not in active use.
Violation Notes: Returned to compliance on 11/15/2013.
Violation Division: Santa Fe Springs Fire-Rescue
Violation Program: HWLQG
Violation Source: CERS

Site ID: 144703
Site Name: PRECISION CONTROL FINISHING
Violation Date: 01-28-2019
Citation: 22 CCR 15 66265.174 - California Code of Regulations, Title 22, Chapter 15, Section(s) 66265.174
Violation Description: Failure to inspect weekly areas where hazardous waste containers are stored. The owner or operator must look for leaking containers and for deterioration of containers caused by corrosion or other factors.
Violation Notes: Returned to compliance on 02/28/2019.
Violation Division: Santa Fe Springs Fire-Rescue
Violation Program: HWLQG
Violation Source: CERS

Site ID: 144703
Site Name: PRECISION CONTROL FINISHING
Violation Date: 10-08-2008
Citation: HSC 6.67 Multiple Sections - California Health and Safety Code, Chapter 6.67, Section(s) Multiple Sections
Violation Description: RCRA Large Quantity Generator Program - Administration/Documentation - General
Violation Notes: Returned to compliance on 11/08/2008.
Violation Division: Santa Fe Springs Fire-Rescue
Violation Program: HWLQG
Violation Source: CERS

Site ID: 144703
Site Name: PRECISION CONTROL FINISHING
Violation Date: 10-12-2010
Citation: HSC 6.67 Multiple Sections - California Health and Safety Code, Chapter 6.67, Section(s) Multiple Sections
Violation Description: RCRA Large Quantity Generator Program - Administration/Documentation - General
Violation Notes: Returned to compliance on 11/13/2010.
Violation Division: Santa Fe Springs Fire-Rescue
Violation Program: HWLQG
Violation Source: CERS

Site ID: 144703
Site Name: PRECISION CONTROL FINISHING

PRECISION CONTROL FINISHING (Continued) **S113174708**

Violation Date: 10-16-2014
Citation: 22 CCR 15 66265.195(a) - California Code of Regulations, Title 22, Chapter 15, Section(s) 66265.195(a)
Violation Description: Failure of the owner or operator to conduct inspections and maintain inspection records at the facility of the following tank equipment: 1) Overfill/spill control equipment (e.g., waste-feed cutoff systems, bypass systems, and drainage systems) to ensure that it is in good working order; 2) The aboveground portions of the tank system, if any, to detect corrosion or releases of waste; 3) Data gathered from monitoring equipment and leak-detection equipment, (e.g., pressure and temperature gauges, monitoring wells) to ensure that the tank system is being operated according to its design; 4) The construction materials and the area immediately surrounding the externally accessible portion of the tank system including secondary containment structures (e.g., dikes) to detect erosion or signs of releases of hazardous waste (e.g., wet spots, dead vegetation); and 5) For uncovered tanks, the level of waste in the tank, to ensure compliance with section 66265.194(b)(3).
Violation Notes: Returned to compliance on 11/17/2014.
Violation Division: Santa Fe Springs Fire-Rescue
Violation Program: HWLQG
Violation Source: CERS

Site ID: 144703
Site Name: PRECISION CONTROL FINISHING
Violation Date: 10-12-2006
Citation: HSC 6.67 Multiple Sections - California Health and Safety Code, Chapter 6.67, Section(s) Multiple Sections
Violation Description: RCRA Large Quantity Generator Program - Administration/Documentation - General
Violation Notes: Returned to compliance on 11/17/2006.
Violation Division: Santa Fe Springs Fire-Rescue
Violation Program: HWLQG
Violation Source: CERS

Site ID: 144703
Site Name: PRECISION CONTROL FINISHING
Violation Date: 12-22-2017
Citation: 22 CCR 45 67450.2(b)(3)(B)(G) - California Code of Regulations, Title 22, Chapter 45, Section(s) 67450.2(b)(3)(B)(G)
Violation Description: Failure to identify the following information in CERS: all generator information, all Permit-by-Rule treatment units, accurately list number of tanks and containers in each unit, and plot plan/map that shows unit locations are properly identified.
Violation Notes: Returned to compliance on 01/23/2018.
Violation Division: Santa Fe Springs Fire-Rescue
Violation Program: PBR
Violation Source: CERS

Site ID: 144703
Site Name: PRECISION CONTROL FINISHING
Violation Date: 10-16-2014
Citation: 22 CCR 45 67450.11(a)(1) - California Code of Regulations, Title 22, Chapter 45, Section(s) 67450.11(a)(1)
Violation Description: Failure of the generator to meet the following Permit by Rule requirements for the treatment of Chromium VI waste: 1) The concentration of the waste is 750 ppm or more and in quantities

PRECISION CONTROL FINISHING (Continued) **S113174708**

	greater than 55 gallons per any one month; 2) Using only the following reducing agents: sodium bisulfite, sodium metabisulfite, sodium thiosulfate, ferrous sulfate, ferrous sulfide or sulfur dioxide; 3) The generator is not otherwise required to obtain a hazardous waste facilities permit or other grant of authorization for any other hazardous waste management activity at the facility; and 4) The addition of both pH and the reducing agents are automatically controlled.
Violation Notes:	Returned to compliance on 11/17/2014. pH and sodium metabusulfite addition not automatically controlled
Violation Division:	Santa Fe Springs Fire-Rescue
Violation Program:	PBR
Violation Source:	CERS
Site ID:	144703
Site Name:	PRECISION CONTROL FINISHING
Violation Date:	10-21-2015
Citation:	22 CCR 12 66262.23(a) - California Code of Regulations, Title 22, Chapter 12, Section(s) 66262.23(a)
Violation Description:	Failure to properly complete the Hazardous Waste manifest.
Violation Notes:	Returned to compliance on 11/18/2015. Incorrect quantity noted on manifest - required they submit manifest correction letter.
Violation Division:	Santa Fe Springs Fire-Rescue
Violation Program:	HW
Violation Source:	CERS
Site ID:	144703
Site Name:	PRECISION CONTROL FINISHING
Violation Date:	10-12-2010
Citation:	HSC 6.67 Multiple Sections - California Health and Safety Code, Chapter 6.67, Section(s) Multiple Sections
Violation Description:	RCRA Large Quantity Generator Program - Administration/Documentation - General
Violation Notes:	Returned to compliance on 10/13/2010.
Violation Division:	Santa Fe Springs Fire-Rescue
Violation Program:	HWLQG
Violation Source:	CERS
Site ID:	144703
Site Name:	PRECISION CONTROL FINISHING
Violation Date:	01-28-2019
Citation:	22 CCR 15 66265.173 - California Code of Regulations, Title 22, Chapter 15, Section(s) 66265.173
Violation Description:	Failure to meet the following container management requirements: (a) A container holding hazardous waste must always be closed during storage, except when it is necessary to add or remove waste. (b) A container holding hazardous waste must not be opened, handled, or stored in a manner which may rupture the container or cause it to leak.
Violation Notes:	Returned to compliance on 02/28/2019.
Violation Division:	Santa Fe Springs Fire-Rescue
Violation Program:	HWLQG
Violation Source:	CERS
Site ID:	144703
Site Name:	PRECISION CONTROL FINISHING
Violation Date:	10-03-2007

PRECISION CONTROL FINISHING (Continued) **S113174708**

Citation: HSC 6.67 Multiple Sections - California Health and Safety Code, Chapter 6.67, Section(s) Multiple Sections
Violation Description: RCRA Large Quantity Generator Program - Administration/Documentation - General
Violation Notes: Returned to compliance on 11/03/2007.
Violation Division: Santa Fe Springs Fire-Rescue
Violation Program: HWLQG
Violation Source: CERS

Site ID: 144703
Site Name: PRECISION CONTROL FINISHING
Violation Date: 01-28-2019
Citation: 22 CCR 15 66262.41 - California Code of Regulations, Title 22, Chapter 15, Section(s) 66262.41
Violation Description: Failure of a large quantity RCRA generator to prepare the Biennial report (Form 8700), and submit to DTSC by March 1st on even numbered years ; and maintain it onsite for three years.
Violation Notes: Returned to compliance on 02/28/2019.
Violation Division: Santa Fe Springs Fire-Rescue
Violation Program: HWLQG
Violation Source: CERS

Site ID: 144703
Site Name: PRECISION CONTROL FINISHING
Violation Date: 01-30-2019
Citation: HSC 6.95 25508.1(a)-(f) - California Health and Safety Code, Chapter 6.95, Section(s) 25508.1(a)-(f)
Violation Description: Failure to electronically update business plan within 30 days of any one of the following events: A 100 percent or more increase in the quantity of a previously disclosed material. Any handling of a previously undisclosed hazardous materials at or above reportable quantities. A change of business address, business ownership, or business name. A substantial change in the handler's operations that requires modification to any portion of the business plan.
Violation Notes: Returned to compliance on 04/18/2019.
Violation Division: Santa Fe Springs Fire-Rescue
Violation Program: HMRRP
Violation Source: CERS

Site ID: 144703
Site Name: PRECISION CONTROL FINISHING
Violation Date: 10-21-2015
Citation: HSC 6.95 25508(d) - California Health and Safety Code, Chapter 6.95, Section(s) 25508(d)
Violation Description: Failure to complete and/or electronically submit a business plan when storing/handling a hazardous material at or above reportable quantities.
Violation Notes: Returned to compliance on 11/18/2015.
Violation Division: Santa Fe Springs Fire-Rescue
Violation Program: HMRRP
Violation Source: CERS

Site ID: 144703
Site Name: PRECISION CONTROL FINISHING
Violation Date: 10-17-2013
Citation: 22 CCR 12 66262.34(a) - California Code of Regulations, Title 22, Chapter 12, Section(s) 66262.34(a)

PRECISION CONTROL FINISHING (Continued) **S113174708**

Violation Description: Failure to obtain a permit or grant of interim status to accumulate hazardous waste longer than 90 days.
Violation Notes: Returned to compliance on 11/15/2013.
Violation Division: Santa Fe Springs Fire-Rescue
Violation Program: HWLQG
Violation Source: CERS

Site ID: 144703
Site Name: PRECISION CONTROL FINISHING
Violation Date: 11-04-2009
Citation: HSC 6.67 Multiple Sections - California Health and Safety Code, Chapter 6.67, Section(s) Multiple Sections
Violation Description: RCRA Large Quantity Generator Program - Administration/Documentation - General
Violation Notes: Returned to compliance on 11/04/2009.
Violation Division: Santa Fe Springs Fire-Rescue
Violation Program: HWLQG
Violation Source: CERS

Site ID: 144703
Site Name: PRECISION CONTROL FINISHING
Violation Date: 10-16-2014
Citation: 22 CCR 15 66265.16 - California Code of Regulations, Title 22, Chapter 15, Section(s) 66265.16
Violation Description: Failure to provide employees within the first six months after the date of their employment, or assignment to the facility, or to work unsupervised, or to a new position at a facility with hazardous waste training to ensure employees are competent in the following areas: hazardous waste management procedures (including contingency plan implementation) relevant to the positions in which they are employed, emergency response and emergency equipment, and procedures for using, inspecting, repairing, and replacing facility emergency and monitoring equipment. In addition, the owner/operator shall ensure facility personnel take part in an annual review of the initial training and training records training records on current personnel shall be kept until closure of the facility. Training records on former employees shall be kept for at least three years from the date the employee last worked at the facility. The records shall include the following: the job title for each position at the facility related to hazardous waste management, and the name of the employee filling each job; a written job description for each position, duties of facility personnel assigned to each position, and a written description of the type and amount of both introductory and continuing training that will be given to each person filling a position.
Violation Notes: Returned to compliance on 11/17/2014.
Violation Division: Santa Fe Springs Fire-Rescue
Violation Program: HWLQG
Violation Source: CERS

Site ID: 144703
Site Name: PRECISION CONTROL FINISHING
Violation Date: 10-18-2006
Citation: HSC 6.67 Multiple Sections - California Health and Safety Code, Chapter 6.67, Section(s) Multiple Sections
Violation Description: RCRA Large Quantity Generator Program - Administration/Documentation - General
Violation Notes: Returned to compliance on 11/17/2006.

PRECISION CONTROL FINISHING (Continued) **S113174708**

Violation Division: Santa Fe Springs Fire-Rescue
Violation Program: HWLQG
Violation Source: CERS

Site ID: 144703
Site Name: PRECISION CONTROL FINISHING
Violation Date: 10-17-2013
Citation: 22 CCR 12 66262.34(f) - California Code of Regulations, Title 22, Chapter 12, Section(s) 66262.34(f)
Violation Description: Failure to properly label hazardous waste accumulation containers with the following requirements: "Hazardous Waste", name and address of the generator, physical and chemical characteristics of the Hazardous Waste, and starting accumulation date.
Violation Notes: Returned to compliance on 11/15/2013.
Violation Division: Santa Fe Springs Fire-Rescue
Violation Program: HWLQG
Violation Source: CERS

Evaluation:
Eval General Type: Compliance Evaluation Inspection
Eval Date: 01-28-2019
Violations Found: No
Eval Type: Routine done by local agency
Eval Notes: Not reported
Eval Division: Santa Fe Springs Fire-Rescue
Eval Program: CalARP
Eval Source: CERS

Eval General Type: Compliance Evaluation Inspection
Eval Date: 10-11-2016
Violations Found: No
Eval Type: Routine done by local agency
Eval Notes: Note: Records not reviewed - facility walkthrough only.
Eval Division: Santa Fe Springs Fire-Rescue
Eval Program: HMRRP
Eval Source: CERS

Eval General Type: Compliance Evaluation Inspection
Eval Date: 10-11-2016
Violations Found: No
Eval Type: Routine done by local agency
Eval Notes: Note: Records not reviewed - facility walkthrough only.
Eval Division: Santa Fe Springs Fire-Rescue
Eval Program: PBR
Eval Source: CERS

Eval General Type: Compliance Evaluation Inspection
Eval Date: 10-12-2006
Violations Found: Yes
Eval Type: Routine done by local agency
Eval Notes: Inspector Name: cupa rcra lqg
Eval Division: Santa Fe Springs Fire-Rescue
Eval Program: HWLQG
Eval Source: CERS

Eval General Type: Compliance Evaluation Inspection
Eval Date: 10-12-2010

PRECISION CONTROL FINISHING (Continued) **S113174708**

Violations Found:	Yes
Eval Type:	Routine done by local agency
Eval Notes:	Inspector Name: Santa Fe; Minor violations cleared on 11/13/2010. Class II violations from prior quarter cleared this quarter.
Eval Division:	Santa Fe Springs Fire-Rescue
Eval Program:	HWLQG
Eval Source:	CERS

Eval General Type:	Compliance Evaluation Inspection
Eval Date:	10-14-2014
Violations Found:	No
Eval Type:	Routine done by local agency
Eval Notes:	Not reported
Eval Division:	Santa Fe Springs Fire-Rescue
Eval Program:	CalARP
Eval Source:	CERS

Eval General Type:	Compliance Evaluation Inspection
Eval Date:	10-14-2014
Violations Found:	No
Eval Type:	Routine done by local agency
Eval Notes:	Not reported
Eval Division:	Santa Fe Springs Fire-Rescue
Eval Program:	HW
Eval Source:	CERS

Eval General Type:	Compliance Evaluation Inspection
Eval Date:	10-14-2014
Violations Found:	Yes
Eval Type:	Routine done by local agency
Eval Notes:	Not reported
Eval Division:	Santa Fe Springs Fire-Rescue
Eval Program:	PBR
Eval Source:	CERS

Eval General Type:	Compliance Evaluation Inspection
Eval Date:	10-17-2013
Violations Found:	No
Eval Type:	Routine done by local agency
Eval Notes:	Not reported
Eval Division:	Santa Fe Springs Fire-Rescue
Eval Program:	CalARP
Eval Source:	CERS

Eval General Type:	Compliance Evaluation Inspection
Eval Date:	10-18-2006
Violations Found:	Yes
Eval Type:	Routine done by local agency
Eval Notes:	Inspector Name: Janet Ortiz
Eval Division:	Santa Fe Springs Fire-Rescue
Eval Program:	HWLQG
Eval Source:	CERS

Eval General Type:	Compliance Evaluation Inspection
Eval Date:	10-21-2015
Violations Found:	Yes
Eval Type:	Routine done by local agency

PRECISION CONTROL FINISHING (Continued) **S113174708**

Eval Notes:	Not reported
Eval Division:	Santa Fe Springs Fire-Rescue
Eval Program:	HMRRP
Eval Source:	CERS

Eval General Type:	Compliance Evaluation Inspection
Eval Date:	11-04-2009
Violations Found:	Yes
Eval Type:	Routine done by local agency
Eval Notes:	Inspector Name: Janet Ortiz
Eval Division:	Santa Fe Springs Fire-Rescue
Eval Program:	HWLQG
Eval Source:	CERS

Eval General Type:	Compliance Evaluation Inspection
Eval Date:	10-02-2012
Violations Found:	No
Eval Type:	Routine done by local agency
Eval Notes:	Not reported
Eval Division:	Santa Fe Springs Fire-Rescue
Eval Program:	HWLQG
Eval Source:	CERS

Eval General Type:	Compliance Evaluation Inspection
Eval Date:	10-08-2008
Violations Found:	Yes
Eval Type:	Routine done by local agency
Eval Notes:	Inspector Name: Janet Ortiz
Eval Division:	Santa Fe Springs Fire-Rescue
Eval Program:	HWLQG
Eval Source:	CERS

Eval General Type:	Compliance Evaluation Inspection
Eval Date:	10-12-2010
Violations Found:	Yes
Eval Type:	Routine done by local agency
Eval Notes:	Inspector Name: Santa Fe Springs
Eval Division:	Santa Fe Springs Fire-Rescue
Eval Program:	HWLQG
Eval Source:	CERS

Eval General Type:	Compliance Evaluation Inspection
Eval Date:	10-21-2015
Violations Found:	No
Eval Type:	Routine done by local agency
Eval Notes:	Not reported
Eval Division:	Santa Fe Springs Fire-Rescue
Eval Program:	PBR
Eval Source:	CERS

Eval General Type:	Compliance Evaluation Inspection
Eval Date:	12-07-2017
Violations Found:	No
Eval Type:	Routine done by local agency
Eval Notes:	Not reported
Eval Division:	Santa Fe Springs Fire-Rescue
Eval Program:	HMRRP

PRECISION CONTROL FINISHING (Continued) **S113174708**

Eval Source: CERS

Eval General Type: Compliance Evaluation Inspection
Eval Date: 01-28-2019
Violations Found: Yes
Eval Type: Routine done by local agency
Eval Notes: Not reported
Eval Division: Santa Fe Springs Fire-Rescue
Eval Program: HWLQG
Eval Source: CERS

Eval General Type: Compliance Evaluation Inspection
Eval Date: 10-11-2016
Violations Found: No
Eval Type: Routine done by local agency
Eval Notes: Note: Records not reviewed - facility walkthrough only.
Eval Division: Santa Fe Springs Fire-Rescue
Eval Program: CalARP
Eval Source: CERS

Eval General Type: Compliance Evaluation Inspection
Eval Date: 10-17-2013
Violations Found: No
Eval Type: Routine done by local agency
Eval Notes: Not reported
Eval Division: Santa Fe Springs Fire-Rescue
Eval Program: HW
Eval Source: CERS

Eval General Type: Compliance Evaluation Inspection
Eval Date: 10-17-2013
Violations Found: No
Eval Type: Routine done by local agency
Eval Notes: Not reported
Eval Division: Santa Fe Springs Fire-Rescue
Eval Program: PBR
Eval Source: CERS

Eval General Type: Compliance Evaluation Inspection
Eval Date: 10-21-2015
Violations Found: No
Eval Type: Routine done by local agency
Eval Notes: Not reported
Eval Division: Santa Fe Springs Fire-Rescue
Eval Program: CalARP
Eval Source: CERS

Eval General Type: Compliance Evaluation Inspection
Eval Date: 10-21-2015
Violations Found: No
Eval Type: Routine done by local agency
Eval Notes: Not reported
Eval Division: Santa Fe Springs Fire-Rescue
Eval Program: HWLQG
Eval Source: CERS

Eval General Type: Compliance Evaluation Inspection

PRECISION CONTROL FINISHING (Continued) **S113174708**

Eval Date:	12-07-2017
Violations Found:	No
Eval Type:	Routine done by local agency
Eval Notes:	Not reported
Eval Division:	Santa Fe Springs Fire-Rescue
Eval Program:	CalARP
Eval Source:	CERS

Eval General Type:	Compliance Evaluation Inspection
Eval Date:	12-07-2017
Violations Found:	No
Eval Type:	Routine done by local agency
Eval Notes:	Not reported
Eval Division:	Santa Fe Springs Fire-Rescue
Eval Program:	HWLQG
Eval Source:	CERS

Eval General Type:	Compliance Evaluation Inspection
Eval Date:	01-28-2019
Violations Found:	No
Eval Type:	Routine done by local agency
Eval Notes:	Not reported
Eval Division:	Santa Fe Springs Fire-Rescue
Eval Program:	PBR
Eval Source:	CERS

Eval General Type:	Compliance Evaluation Inspection
Eval Date:	01-28-2019
Violations Found:	Yes
Eval Type:	Routine done by local agency
Eval Notes:	Not reported
Eval Division:	Santa Fe Springs Fire-Rescue
Eval Program:	HMRRP
Eval Source:	CERS

Eval General Type:	Compliance Evaluation Inspection
Eval Date:	10-03-2007
Violations Found:	Yes
Eval Type:	Routine done by local agency
Eval Notes:	Inspector Name: Janet Ortiz
Eval Division:	Santa Fe Springs Fire-Rescue
Eval Program:	HWLQG
Eval Source:	CERS

Eval General Type:	Compliance Evaluation Inspection
Eval Date:	10-11-2016
Violations Found:	No
Eval Type:	Routine done by local agency
Eval Notes:	Note: Records not reviewed - facility walkthrough only.
Eval Division:	Santa Fe Springs Fire-Rescue
Eval Program:	HW
Eval Source:	CERS

Eval General Type:	Compliance Evaluation Inspection
Eval Date:	10-11-2016
Violations Found:	No
Eval Type:	Routine done by local agency

PRECISION CONTROL FINISHING (Continued) **S113174708**

Eval Notes:	Note: Records not reviewed - facility walkthrough only.
Eval Division:	Santa Fe Springs Fire-Rescue
Eval Program:	HWLQG
Eval Source:	CERS
Eval General Type:	Compliance Evaluation Inspection
Eval Date:	10-14-2014
Violations Found:	No
Eval Type:	Routine done by local agency
Eval Notes:	Not reported
Eval Division:	Santa Fe Springs Fire-Rescue
Eval Program:	HMRRP
Eval Source:	CERS
Eval General Type:	Compliance Evaluation Inspection
Eval Date:	10-14-2014
Violations Found:	Yes
Eval Type:	Routine done by local agency
Eval Notes:	Not reported
Eval Division:	Santa Fe Springs Fire-Rescue
Eval Program:	HWLQG
Eval Source:	CERS
Eval General Type:	Compliance Evaluation Inspection
Eval Date:	10-17-2013
Violations Found:	No
Eval Type:	Routine done by local agency
Eval Notes:	Not reported
Eval Division:	Santa Fe Springs Fire-Rescue
Eval Program:	HMRRP
Eval Source:	CERS
Eval General Type:	Compliance Evaluation Inspection
Eval Date:	10-17-2013
Violations Found:	Yes
Eval Type:	Routine done by local agency
Eval Notes:	Not reported
Eval Division:	Santa Fe Springs Fire-Rescue
Eval Program:	HWLQG
Eval Source:	CERS
Eval General Type:	Compliance Evaluation Inspection
Eval Date:	10-21-2015
Violations Found:	Yes
Eval Type:	Routine done by local agency
Eval Notes:	Not reported
Eval Division:	Santa Fe Springs Fire-Rescue
Eval Program:	HW
Eval Source:	CERS
Eval General Type:	Compliance Evaluation Inspection
Eval Date:	12-07-2017
Violations Found:	Yes
Eval Type:	Routine done by local agency
Eval Notes:	Not reported
Eval Division:	Santa Fe Springs Fire-Rescue
Eval Program:	PBR

PRECISION CONTROL FINISHING (Continued) **S113174708**

Eval Source: CERS

Enforcement Action:

Site ID: 144703
Site Name: PRECISION CONTROL FINISHING
Site Address: 12150 S BLOOMFIELD AVE STE D
Site City: SANTA FE SPRINGS
Site Zip: 90670
Enf Action Date: 10-03-2007
Enf Action Type: Notice of Violation (Unified Program)
Enf Action Description: Notice of Violation Issued by the Inspector at the Time of Inspection
Enf Action Notes: Not reported
Enf Action Division: Santa Fe Springs Fire-Rescue
Enf Action Program: HWLQG
Enf Action Source: CERS

Site ID: 144703
Site Name: PRECISION CONTROL FINISHING
Site Address: 12150 S BLOOMFIELD AVE STE D
Site City: SANTA FE SPRINGS
Site Zip: 90670
Enf Action Date: 10-08-2008
Enf Action Type: Notice of Violation (Unified Program)
Enf Action Description: Notice of Violation Issued by the Inspector at the Time of Inspection
Enf Action Notes: Not reported
Enf Action Division: Santa Fe Springs Fire-Rescue
Enf Action Program: HWLQG
Enf Action Source: CERS

Site ID: 144703
Site Name: PRECISION CONTROL FINISHING
Site Address: 12150 S BLOOMFIELD AVE STE D
Site City: SANTA FE SPRINGS
Site Zip: 90670
Enf Action Date: 10-12-2006
Enf Action Type: Notice of Violation (Unified Program)
Enf Action Description: Notice of Violation Issued by the Inspector at the Time of Inspection
Enf Action Notes: Not reported
Enf Action Division: Santa Fe Springs Fire-Rescue
Enf Action Program: HWLQG
Enf Action Source: CERS

Site ID: 144703
Site Name: PRECISION CONTROL FINISHING
Site Address: 12150 S BLOOMFIELD AVE STE D
Site City: SANTA FE SPRINGS
Site Zip: 90670
Enf Action Date: 10-12-2010
Enf Action Type: Notice of Violation (Unified Program)
Enf Action Description: Notice of Violation Issued by the Inspector at the Time of Inspection
Enf Action Notes: Not reported
Enf Action Division: Santa Fe Springs Fire-Rescue
Enf Action Program: HWLQG
Enf Action Source: CERS

Site ID: 144703
Site Name: PRECISION CONTROL FINISHING

PRECISION CONTROL FINISHING (Continued) **S113174708**

Site Address:	12150 S BLOOMFIELD AVE STE D
Site City:	SANTA FE SPRINGS
Site Zip:	90670
Enf Action Date:	10-16-2014
Enf Action Type:	Notice of Violation (Unified Program)
Enf Action Description:	Notice of Violation Issued by the Inspector at the Time of Inspection
Enf Action Notes:	Not reported
Enf Action Division:	Santa Fe Springs Fire-Rescue
Enf Action Program:	HWLQG
Enf Action Source:	CERS

Site ID:	144703
Site Name:	PRECISION CONTROL FINISHING
Site Address:	12150 S BLOOMFIELD AVE STE D
Site City:	SANTA FE SPRINGS
Site Zip:	90670
Enf Action Date:	10-16-2014
Enf Action Type:	Notice of Violation (Unified Program)
Enf Action Description:	Notice of Violation Issued by the Inspector at the Time of Inspection
Enf Action Notes:	Not reported
Enf Action Division:	Santa Fe Springs Fire-Rescue
Enf Action Program:	PBR
Enf Action Source:	CERS

Site ID:	144703
Site Name:	PRECISION CONTROL FINISHING
Site Address:	12150 S BLOOMFIELD AVE STE D
Site City:	SANTA FE SPRINGS
Site Zip:	90670
Enf Action Date:	10-17-2013
Enf Action Type:	Notice of Violation (Unified Program)
Enf Action Description:	Notice of Violation Issued by the Inspector at the Time of Inspection
Enf Action Notes:	Not reported
Enf Action Division:	Santa Fe Springs Fire-Rescue
Enf Action Program:	HWLQG
Enf Action Source:	CERS

Site ID:	144703
Site Name:	PRECISION CONTROL FINISHING
Site Address:	12150 S BLOOMFIELD AVE STE D
Site City:	SANTA FE SPRINGS
Site Zip:	90670
Enf Action Date:	10-18-2006
Enf Action Type:	Notice of Violation (Unified Program)
Enf Action Description:	Notice of Violation Issued by the Inspector at the Time of Inspection
Enf Action Notes:	Not reported
Enf Action Division:	Santa Fe Springs Fire-Rescue
Enf Action Program:	HWLQG
Enf Action Source:	CERS

Site ID:	144703
Site Name:	PRECISION CONTROL FINISHING
Site Address:	12150 S BLOOMFIELD AVE STE D
Site City:	SANTA FE SPRINGS
Site Zip:	90670
Enf Action Date:	10-21-2015
Enf Action Type:	Notice of Violation (Unified Program)

PRECISION CONTROL FINISHING (Continued) **S113174708**

Enf Action Description:	Notice of Violation Issued by the Inspector at the Time of Inspection
Enf Action Notes:	Not reported
Enf Action Division:	Santa Fe Springs Fire-Rescue
Enf Action Program:	HMRRP
Enf Action Source:	CERS

Site ID:	144703
Site Name:	PRECISION CONTROL FINISHING
Site Address:	12150 S BLOOMFIELD AVE STE D
Site City:	SANTA FE SPRINGS
Site Zip:	90670
Enf Action Date:	10-21-2015
Enf Action Type:	Notice of Violation (Unified Program)
Enf Action Description:	Notice of Violation Issued by the Inspector at the Time of Inspection
Enf Action Notes:	Not reported
Enf Action Division:	Santa Fe Springs Fire-Rescue
Enf Action Program:	HW
Enf Action Source:	CERS

Site ID:	144703
Site Name:	PRECISION CONTROL FINISHING
Site Address:	12150 S BLOOMFIELD AVE STE D
Site City:	SANTA FE SPRINGS
Site Zip:	90670
Enf Action Date:	11-04-2009
Enf Action Type:	Notice of Violation (Unified Program)
Enf Action Description:	Notice of Violation Issued by the Inspector at the Time of Inspection
Enf Action Notes:	Not reported
Enf Action Division:	Santa Fe Springs Fire-Rescue
Enf Action Program:	HWLQG
Enf Action Source:	CERS

Affiliation:

Affiliation Type Desc:	Environmental Contact
Entity Name:	Guillermo Oliveros
Entity Title:	Not reported
Affiliation Address:	12150 S. Bloomfield Ave., Ste. D
Affiliation City:	Santa Fe Springs
Affiliation State:	CA
Affiliation Country:	Not reported
Affiliation Zip:	90670
Affiliation Phone:	Not reported

Affiliation Type Desc:	Document Preparer
Entity Name:	Guillermo Oliveros
Entity Title:	Not reported
Affiliation Address:	Not reported
Affiliation City:	Not reported
Affiliation State:	Not reported
Affiliation Country:	Not reported
Affiliation Zip:	Not reported
Affiliation Phone:	Not reported

Affiliation Type Desc:	Onsite Treatment Unit Owner Operator
Entity Name:	Guillermo Oliveros
Entity Title:	President
Affiliation Address:	Not reported

PRECISION CONTROL FINISHING (Continued) **S113174708**

Affiliation City:	Not reported
Affiliation State:	Not reported
Affiliation Country:	Not reported
Affiliation Zip:	Not reported
Affiliation Phone:	Not reported

Affiliation Type Desc:	Identification Signer
Entity Name:	Guillermo Oliveros
Entity Title:	President
Affiliation Address:	Not reported
Affiliation City:	Not reported
Affiliation State:	Not reported
Affiliation Country:	Not reported
Affiliation Zip:	Not reported
Affiliation Phone:	Not reported

Affiliation Type Desc:	Legal Owner
Entity Name:	Guillermo Oliveros
Entity Title:	Not reported
Affiliation Address:	12150 S. Bloomfield Ave., Ste. D
Affiliation City:	Santa Fe Springs
Affiliation State:	CA
Affiliation Country:	United States
Affiliation Zip:	90670
Affiliation Phone:	(562) 484-3930

Affiliation Type Desc:	Operator
Entity Name:	Guillermo Oliveros
Entity Title:	Not reported
Affiliation Address:	Not reported
Affiliation City:	Not reported
Affiliation State:	Not reported
Affiliation Country:	Not reported
Affiliation Zip:	Not reported
Affiliation Phone:	(626) 290-0384

Affiliation Type Desc:	CUPA District
Entity Name:	SANTA FE SPRINGS FIRE-RESCUE
Entity Title:	Not reported
Affiliation Address:	11300 Greenstone Avenue
Affiliation City:	Santa Fe Springs
Affiliation State:	CA
Affiliation Country:	Not reported
Affiliation Zip:	90670
Affiliation Phone:	(562) 944-9713

Affiliation Type Desc:	Facility Mailing Address
Entity Name:	Mailing Address
Entity Title:	Not reported
Affiliation Address:	12150 S. Bloomfield Ave., Ste. D
Affiliation City:	Santa Fe Springs
Affiliation State:	CA
Affiliation Country:	Not reported
Affiliation Zip:	90670
Affiliation Phone:	Not reported

Affiliation Type Desc:	Parent Corporation

PRECISION CONTROL FINISHING (Continued) **S113174708**

Entity Name:	PRECISION CONTROL FINISHING
Entity Title:	Not reported
Affiliation Address:	Not reported
Affiliation City:	Not reported
Affiliation State:	Not reported
Affiliation Country:	Not reported
Affiliation Zip:	Not reported
Affiliation Phone:	Not reported

Name:	PRECISION CONTROL FINISHING INC
Address:	12150 S BLOOMFIELD AVE
City,State,Zip:	SANTA FE SPRINGS, CA 90670
Site ID:	539871
CERS ID:	840194
CERS Description:	Industrial Facility Storm Water

Evaluation:

Eval General Type:	Compliance Evaluation Inspection
Eval Date:	01-18-2018
Violations Found:	No
Eval Type:	Industrial Storm Water Compliance Evaluation
Eval Notes:	NEC Approved
Eval Division:	Water Boards
Eval Program:	INDSTW
Eval Source:	SMARTS

Affiliation:

Affiliation Type Desc:	Owner/Operator
Entity Name:	Precision Control Finishing Inc
Entity Title:	Operator
Affiliation Address:	12150 S Bloomfield Ave#D
Affiliation City:	Santa Fe Springs
Affiliation State:	CA
Affiliation Country:	Not reported
Affiliation Zip:	90670
Affiliation Phone:	Not reported

HWTS:

Name:	PRECISION CONTROL FINISHING
Address:	12150 S BLOOMFIELD AVE STE D
Address 2:	Not reported
City,State,Zip:	SANTA FE SPRINGS, CA 906700000
EPA ID:	CAR000064329
Inactive Date:	Not reported
Create Date:	04/26/2000
Last Act Date:	07/22/2020
Mailing Name:	GUILLERMO OLIVEROS
Mailing Address:	12150 BLOOMFIELD AVE. UNIT D
Mailing Address 2:	Not reported
Mailing City,State,Zip:	SANTA FE SPRINGS, CA 90670
Owner Name:	GUILLERMO OLIVEROS
Owner Address:	12150 S BLOOMFIELD AVE STE D
Owner Address 2:	Not reported
Owner City,State,Zip:	SANTA FE SPRINGS, CA 906700000
Contact Name:	GUILLERMO OLIVEROS

PRECISION CONTROL FINISHING (Continued) **S113174708**

Contact Address: 12150 S. BLOOMFIELD AVE. #D
Contact Address 2: Not reported
City,State,Zip: SANTA FE SPRINGS, CA 906700000

NAICS:
EPA ID: CAR000064329
Create Date: 2003-10-23 13:13:52.000
NAICS Code: 332813
NAICS Description: Electroplating, Plating, Polishing, Anodizing, and Coloring
Issued EPA ID Date: 2000-04-26 00:00:00
Inactive Date: Not reported
Facility Name: PRECISION CONTROL FINISHING
Facility Address: 12150 S BLOOMFIELD AVE STE D
Facility Address 2: Not reported
Facility City: SANTA FE SPRINGS
Facility County: Not reported
Facility State: CA
Facility Zip: 906700000

EPA ID: CAR000064329
Create Date: 2003-10-23 13:13:52.000
NAICS Code: 332813
NAICS Description: Electroplating, Plating, Polishing, Anodizing, and Coloring
Issued EPA ID Date: 2000-04-26 00:00:00
Inactive Date: Not reported
Facility Name: PRECISION CONTROL FINISHING
Facility Address: 12150 S BLOOMFIELD AVE STE D
Facility Address 2: Not reported
Facility City: SANTA FE SPRINGS
Facility County: Not reported
Facility State: CA
Facility Zip: 906700000

---

112 South 1/4-1/2 0.449 mi. 2369 ft. **WELL 10** **PFAS** **S127519990**
N/A

NORWALK, CA

Relative: Lower
Actual: 101 ft.

PFAS:
Name: WELL 10
Address: Not reported
City,State,Zip: NORWALK, CA
Envirostor ID: Not reported
Program Type: Not reported
Status: Not reported
Status Date: Not reported
Enviroscreen Score: Not reported
Site Code: Not reported
Global ID: W0601910191
Facility Region: Not reported
Lead Agency: Not reported
Case worker: Not reported
Local Agency: Not reported
Location Case Number: Not reported
File Location: Not reported
Potential Contaminants of Concern: Not reported

WELL 10 (Continued) **S127519990**

Potential Media Affected: Not reported
Site History: Not reported

Begin Date: Not reported
RB Case Number: Not reported
source_type: All PFAS Chemicals
Location ID: 1910191-012
Matrix: Liquid
Chemical: PFBSA
Qualifier: <
Value: 1.8
Reporting Limit: Not reported
Detection Limit: Not reported
Lab Notes: Not reported
Quarterly Running Annual Average: Not reported
Units: NG/L
Date: 1/27/2021
Field Pt Class: PUBW
Site Use: Drinking Water Wells
Site Type: DDW Well
Latitude: 33.908846
Longitude: -118.069566
Geo Tracker URL: http://geotracker.waterboards.ca.gov/profile_report.asp?global_id=W0601910191

Name: WELL 10
Address: Not reported
City,State,Zip: NORWALK, CA
Envirostor ID: Not reported
Program Type: Not reported
Status: Not reported
Status Date: Not reported
Enviroscreen Score: Not reported
Site Code: Not reported
Global ID: W0601910191
Facility Region: Not reported
Lead Agency: Not reported
Case worker: Not reported
Local Agency: Not reported
Location Case Number: Not reported
File Location: Not reported
Potential Contaminants of Concern: Not reported
Potential Media Affected: Not reported
Site History: Not reported

Begin Date: Not reported
RB Case Number: Not reported
source_type: All PFAS Chemicals
Location ID: 1910191-012
Matrix: Liquid
Chemical: PFHPA
Qualifier: <
Value: 1.8
Reporting Limit: Not reported
Detection Limit: Not reported
Lab Notes: Not reported
Quarterly Running Annual Average: Not reported
Units: NG/L

WELL 10 (Continued) **S127519990**

Date:	1/27/2021
Field Pt Class:	PUBW
Site Use:	Drinking Water Wells
Site Type:	DDW Well
Latitude:	33.908846
Longitude:	-118.069566
Geo Tracker URL:	http://geotracker.waterboards.ca.gov/profile_report.asp?global_id=W0601910191

Name:	WELL 10
Address:	Not reported
City,State,Zip:	NORWALK, CA
Envirostor ID:	Not reported
Program Type:	Not reported
Status:	Not reported
Status Date:	Not reported
Enviroscreen Score:	Not reported
Site Code:	Not reported
Global ID:	W0601910191
Facility Region:	Not reported
Lead Agency:	Not reported
Case worker:	Not reported
Local Agency:	Not reported
Location Case Number:	Not reported
File Location:	Not reported
Potential Contaminants of Concern:	Not reported
Potential Media Affected:	Not reported
Site History:	Not reported

Begin Date:	Not reported
RB Case Number:	Not reported
source_type:	All PFAS Chemicals
Location ID:	1910191-012
Matrix:	Liquid
Chemical:	PFHXSA
Qualifier:	<
Value:	1.8
Reporting Limit:	Not reported
Detection Limit:	Not reported
Lab Notes:	Not reported
Quarterly Running Annual Average:	Not reported
Units:	NG/L
Date:	1/27/2021
Field Pt Class:	PUBW
Site Use:	Drinking Water Wells
Site Type:	DDW Well
Latitude:	33.908846
Longitude:	-118.069566
Geo Tracker URL:	http://geotracker.waterboards.ca.gov/profile_report.asp?global_id=W0601910191

Name:	WELL 10
Address:	Not reported
City,State,Zip:	NORWALK, CA
Envirostor ID:	Not reported
Program Type:	Not reported
Status:	Not reported
Status Date:	Not reported
Enviroscreen Score:	Not reported

WELL 10 (Continued) **S127519990**

Site Code:	Not reported
Global ID:	W0601910191
Facility Region:	Not reported
Lead Agency:	Not reported
Case worker:	Not reported
Local Agency:	Not reported
Location Case Number:	Not reported
File Location:	Not reported
Potential Contaminants of Concern:	Not reported
Potential Media Affected:	Not reported
Site History:	Not reported
Begin Date:	Not reported
RB Case Number:	Not reported
source_type:	All PFAS Chemicals
Location ID:	1910191-012
Matrix:	Liquid
Chemical:	PFNA
Qualifier:	<
Value:	1.8
Reporting Limit:	Not reported
Detection Limit:	Not reported
Lab Notes:	Not reported
Quarterly Running Annual Average:	Not reported
Units:	NG/L
Date:	1/27/2021
Field Pt Class:	PUBW
Site Use:	Drinking Water Wells
Site Type:	DDW Well
Latitude:	33.908846
Longitude:	-118.069566
Geo Tracker URL:	http://geotracker.waterboards.ca.gov/profile_report.asp?global_id=W0601910191
Name:	WELL 10
Address:	Not reported
City,State,Zip:	NORWALK, CA
Envirostor ID:	Not reported
Program Type:	Not reported
Status:	Not reported
Status Date:	Not reported
Enviroscreen Score:	Not reported
Site Code:	Not reported
Global ID:	W0601910191
Facility Region:	Not reported
Lead Agency:	Not reported
Case worker:	Not reported
Local Agency:	Not reported
Location Case Number:	Not reported
File Location:	Not reported
Potential Contaminants of Concern:	Not reported
Potential Media Affected:	Not reported
Site History:	Not reported
Begin Date:	Not reported
RB Case Number:	Not reported
source_type:	All PFAS Chemicals
Location ID:	1910191-012

WELL 10 (Continued) **S127519990**

Matrix:	Liquid
Chemical:	NETFOSAA
Qualifier:	<
Value:	1.8
Reporting Limit:	Not reported
Detection Limit:	Not reported
Lab Notes:	Not reported
Quarterly Running Annual Average:	Not reported
Units:	NG/L
Date:	1/27/2021
Field Pt Class:	PUBW
Site Use:	Drinking Water Wells
Site Type:	DDW Well
Latitude:	33.908846
Longitude:	-118.069566
Geo Tracker URL:	http://geotracker.waterboards.ca.gov/profile_report.asp?global_id=W0601910191

Name:	WELL 10
Address:	Not reported
City,State,Zip:	NORWALK, CA
Envirostor ID:	Not reported
Program Type:	Not reported
Status:	Not reported
Status Date:	Not reported
Enviroscreen Score:	Not reported
Site Code:	Not reported
Global ID:	W0601910191
Facility Region:	Not reported
Lead Agency:	Not reported
Case worker:	Not reported
Local Agency:	Not reported
Location Case Number:	Not reported
File Location:	Not reported
Potential Contaminants of Concern:	Not reported
Potential Media Affected:	Not reported
Site History:	Not reported

Begin Date:	Not reported
RB Case Number:	Not reported
source_type:	All PFAS Chemicals
Location ID:	1910191-012
Matrix:	Liquid
Chemical:	NMEFOSAA
Qualifier:	<
Value:	1.8
Reporting Limit:	Not reported
Detection Limit:	Not reported
Lab Notes:	Not reported
Quarterly Running Annual Average:	Not reported
Units:	NG/L
Date:	1/27/2021
Field Pt Class:	PUBW
Site Use:	Drinking Water Wells
Site Type:	DDW Well
Latitude:	33.908846
Longitude:	-118.069566
Geo Tracker URL:	http://geotracker.waterboards.ca.gov/profile_report.asp?global_id=W0601910191

WELL 10 (Continued) **S127519990**

Name:	WELL 10
Address:	Not reported
City,State,Zip:	NORWALK, CA
Envirostor ID:	Not reported
Program Type:	Not reported
Status:	Not reported
Status Date:	Not reported
Enviroscreen Score:	Not reported
Site Code:	Not reported
Global ID:	W0601910191
Facility Region:	Not reported
Lead Agency:	Not reported
Case worker:	Not reported
Local Agency:	Not reported
Location Case Number:	Not reported
File Location:	Not reported
Potential Contaminants of Concern:	Not reported
Potential Media Affected:	Not reported
Site History:	Not reported
Begin Date:	Not reported
RB Case Number:	Not reported
source_type:	All PFAS Chemicals
Location ID:	1910191-012
Matrix:	Liquid
Chemical:	PFNDCA
Qualifier:	<
Value:	1.8
Reporting Limit:	Not reported
Detection Limit:	Not reported
Lab Notes:	Not reported
Quarterly Running Annual Average:	Not reported
Units:	NG/L
Date:	1/27/2021
Field Pt Class:	PUBW
Site Use:	Drinking Water Wells
Site Type:	DDW Well
Latitude:	33.908846
Longitude:	-118.069566
Geo Tracker URL:	http://geotracker.waterboards.ca.gov/profile_report.asp?global_id=W0601910191
Name:	WELL 10
Address:	Not reported
City,State,Zip:	NORWALK, CA
Envirostor ID:	Not reported
Program Type:	Not reported
Status:	Not reported
Status Date:	Not reported
Enviroscreen Score:	Not reported
Site Code:	Not reported
Global ID:	W0601910191
Facility Region:	Not reported
Lead Agency:	Not reported
Case worker:	Not reported
Local Agency:	Not reported
Location Case Number:	Not reported
File Location:	Not reported

WELL 10 (Continued) **S127519990**

Potential Contaminants of Concern: Not reported
Potential Media Affected: Not reported
Site History: Not reported

Begin Date: Not reported
RB Case Number: Not reported
source_type: All PFAS Chemicals
Location ID: 1910191-012
Matrix: Liquid
Chemical: PFDOA
Qualifier: <
Value: 1.8
Reporting Limit: Not reported
Detection Limit: Not reported
Lab Notes: Not reported
Quarterly Running Annual Average: Not reported
Units: NG/L
Date: 1/27/2021
Field Pt Class: PUBW
Site Use: Drinking Water Wells
Site Type: DDW Well
Latitude: 33.908846
Longitude: -118.069566
Geo Tracker URL: http://geotracker.waterboards.ca.gov/profile_report.asp?global_id=W0601910191

Name: WELL 10
Address: Not reported
City,State,Zip: NORWALK, CA
Envirostor ID: Not reported
Program Type: Not reported
Status: Not reported
Status Date: Not reported
Enviroscreen Score: Not reported
Site Code: Not reported
Global ID: W0601910191
Facility Region: Not reported
Lead Agency: Not reported
Case worker: Not reported
Local Agency: Not reported
Location Case Number: Not reported
File Location: Not reported
Potential Contaminants of Concern: Not reported
Potential Media Affected: Not reported
Site History: Not reported

Begin Date: Not reported
RB Case Number: Not reported
source_type: All PFAS Chemicals
Location ID: 1910191-012
Matrix: Liquid
Chemical: PFHA
Qualifier: <
Value: 1.8
Reporting Limit: Not reported
Detection Limit: Not reported
Lab Notes: Not reported
Quarterly Running Annual Average: Not reported

WELL 10 (Continued) **S127519990**

Units:	NG/L
Date:	1/27/2021
Field Pt Class:	PUBW
Site Use:	Drinking Water Wells
Site Type:	DDW Well
Latitude:	33.908846
Longitude:	-118.069566
Geo Tracker URL:	http://geotracker.waterboards.ca.gov/profile_report.asp?global_id=W0601910191

Name:	WELL 10
Address:	Not reported
City,State,Zip:	NORWALK, CA
Envirostor ID:	Not reported
Program Type:	Not reported
Status:	Not reported
Status Date:	Not reported
Enviroscreen Score:	Not reported
Site Code:	Not reported
Global ID:	W0601910191
Facility Region:	Not reported
Lead Agency:	Not reported
Case worker:	Not reported
Local Agency:	Not reported
Location Case Number:	Not reported
File Location:	Not reported
Potential Contaminants of Concern:	Not reported
Potential Media Affected:	Not reported
Site History:	Not reported

Begin Date:	Not reported
RB Case Number:	Not reported
source_type:	All PFAS Chemicals
Location ID:	1910191-012
Matrix:	Liquid
Chemical:	PFTEDA
Qualifier:	<
Value:	1.8
Reporting Limit:	Not reported
Detection Limit:	Not reported
Lab Notes:	Not reported
Quarterly Running Annual Average:	Not reported
Units:	NG/L
Date:	1/27/2021
Field Pt Class:	PUBW
Site Use:	Drinking Water Wells
Site Type:	DDW Well
Latitude:	33.908846
Longitude:	-118.069566
Geo Tracker URL:	http://geotracker.waterboards.ca.gov/profile_report.asp?global_id=W0601910191

Name:	WELL 10
Address:	Not reported
City,State,Zip:	NORWALK, CA
Envirostor ID:	Not reported
Program Type:	Not reported
Status:	Not reported
Status Date:	Not reported

WELL 10 (Continued) **S127519990**

Enviroscreen Score:	Not reported
Site Code:	Not reported
Global ID:	W0601910191
Facility Region:	Not reported
Lead Agency:	Not reported
Case worker:	Not reported
Local Agency:	Not reported
Location Case Number:	Not reported
File Location:	Not reported
Potential Contaminants of Concern:	Not reported
Potential Media Affected:	Not reported
Site History:	Not reported
Begin Date:	Not reported
RB Case Number:	Not reported
source_type:	All PFAS Chemicals
Location ID:	1910191-012
Matrix:	Liquid
Chemical:	PFTRIDA
Qualifier:	<
Value:	1.8
Reporting Limit:	Not reported
Detection Limit:	Not reported
Lab Notes:	Not reported
Quarterly Running Annual Average:	Not reported
Units:	NG/L
Date:	1/27/2021
Field Pt Class:	PUBW
Site Use:	Drinking Water Wells
Site Type:	DDW Well
Latitude:	33.908846
Longitude:	-118.069566
Geo Tracker URL:	http://geotracker.waterboards.ca.gov/profile_report.asp?global_id=W0601910191

Click this hyperlink while viewing on your computer to access
79 additional CA PFAS: record(s) in the EDR Site Report.

113
SW
1/4-1/2
0.449 mi.
2371 ft.

CONOCOPHILLIPS #251021
12042 E FIRESTONE BLVD
NORWALK, CA 90650

LUST **S103991857**
HIST UST **N/A**
Cortese
LOS ANGELES CO. HMS
CERS

Relative:
Lower

Actual:
99 ft.

LUST:

Name:	CONOCOPHILLIPS #251021
Address:	12042 E FIRESTONE BLVD
City,State,Zip:	NORWALK, CA 90650
Lead Agency:	SWRCB
Case Type:	LUST Cleanup Site
Geo Track:	http://geotracker.waterboards.ca.gov/profile_report.asp?global_id=T10000000564
Global Id:	T10000000564
Latitude:	33.9093465834441
Longitude:	-118.07604201275
Status:	Completed - Case Closed
Status Date:	04/01/2015
Case Worker:	MC
RB Case Number:	Not reported
Local Agency:	LOS ANGELES COUNTY

CONOCOPHILLIPS #251021 (Continued) **S103991857**

File Location: Not reported
Local Case Number: Not reported
Potential Media Affect: Not reported
Potential Contaminants of Concern: Lead, Waste Oil / Motor / Hydraulic / Lubricating
Site History: Not reported

LUST:
Global Id: T10000000564
Contact Type: Local Agency Caseworker
Contact Name: RANI IYER
Organization Name: LOS ANGELES COUNTY
Address: 900 S. FREMONT AVE.
City: ALHAMBRA
Email: riyer@dpw.lacounty.gov
Phone Number: Not reported

Global Id: T10000000564
Contact Type: Regional Board Caseworker
Contact Name: MATTHEW COHEN
Organization Name: SWRCB
Address: 1001 I Street
City: SACRAMENTO
Email: matthew.cohen@waterboards.ca.gov
Phone Number: 9163415751

LUST:
Global Id: T10000000564
Action Type: ENFORCEMENT
Date: 07/21/2014
Action: Notification - Public Notice of Case Closure

Global Id: T10000000564
Action Type: ENFORCEMENT
Date: 04/01/2015
Action: Closure/No Further Action Letter

Global Id: T10000000564
Action Type: Other
Date: 05/12/2005
Action: Leak Discovery

Global Id: T10000000564
Action Type: ENFORCEMENT
Date: 06/25/2013
Action: Referral to Regional Board

Global Id: T10000000564
Action Type: ENFORCEMENT
Date: 11/19/2014
Action: State Water Board Closure Order

Global Id: T10000000564
Action Type: Other
Date: 05/12/2005
Action: Leak Reported

Global Id: T10000000564

CONOCOPHILLIPS #251021 (Continued) **S103991857**

Action Type: RESPONSE
Date: 05/12/2005
Action: Preliminary Site Assessment Report

LUST:
Global Id: T10000000564
Status: Open - Case Begin Date
Status Date: 05/12/2005

Global Id: T10000000564
Status: Open - Site Assessment
Status Date: 11/19/2008

Global Id: T10000000564
Status: Open - Eligible for Closure
Status Date: 11/20/2013

Global Id: T10000000564
Status: Open - Eligible for Closure
Status Date: 11/19/2014

Global Id: T10000000564
Status: Completed - Case Closed
Status Date: 04/01/2015

HIST UST:
Name: UNION OIL SERVICE STATION LEAS
Address: 12042 E FIRESTONE BLVD
City,State,Zip: NORWALK, CA 90650
File Number: 00028299
URL: http://geotracker.waterboards.ca.gov/ustpdfs/pdf/00028299.pdf
Region: Not reported
Facility ID: Not reported
Facility Type: Not reported
Other Type: Not reported
Contact Name: Not reported
Telephone: Not reported
Owner Name: Not reported
Owner Address: Not reported
Owner City,St,Zip: Not reported
Total Tanks: Not reported

Tank Num: Not reported
Container Num: Not reported
Year Installed: Not reported
Tank Capacity: Not reported
Tank Used for: Not reported
Type of Fuel: Not reported
Container Construction Thickness: Not reported
Leak Detection: Not reported

Click here for Geo Tracker PDF:

CORTESE:
Name: CONOCOPHILLIPS #251021

CONOCOPHILLIPS #251021 (Continued) **S103991857**

Address:	12042 E FIRESTONE BLVD
City,State,Zip:	NORWALK, CA 90650
Region:	CORTESE
Envirostor Id:	Not reported
Global ID:	T10000000564
Site/Facility Type:	LUST CLEANUP SITE
Cleanup Status:	COMPLETED - CASE CLOSED
Status Date:	Not reported
Site Code:	Not reported
Latitude:	Not reported
Longitude:	Not reported
Owner:	Not reported
Enf Type:	Not reported
Swat R:	Not reported
Flag:	active
Order No:	Not reported
Waste Discharge System No:	Not reported
Effective Date:	Not reported
Region 2:	Not reported
WID Id:	Not reported
Solid Waste Id No:	Not reported
Waste Management Uit Name:	Not reported
File Name:	Active Open

LOS ANGELES CO. HMS:

Name:	PROPEL BIOFUELS INC
Address:	12042 FIRESTONE BLVD
City,State,Zip:	NORWALK, CA 906502907
Region:	LA
Permit Category:	T
Facility Id:	001383-055451
Facility Type:	0
Facility Status:	Closed
Area:	1K
Permit Number:	000680895
Permit Status:	Closed

CERS:

Name:	CONOCOPHILLIPS #251021
Address:	12042 E FIRESTONE BLVD
City,State,Zip:	NORWALK, CA 90650
Site ID:	233489
CERS ID:	T10000000564
CERS Description:	Leaking Underground Storage Tank Cleanup Site

Affiliation:

Affiliation Type Desc:	Local Agency Caseworker
Entity Name:	RANI IYER - LOS ANGELES COUNTY
Entity Title:	Not reported
Affiliation Address:	900 S. FREMONT AVE.
Affiliation City:	ALHAMBRA
Affiliation State:	CA
Affiliation Country:	Not reported
Affiliation Zip:	Not reported
Affiliation Phone:	Not reported

Affiliation Type Desc:	Regional Board Caseworker

CONOCOPHILLIPS #251021 (Continued) **S103991857**

Entity Name:	MATTHEW COHEN - SWRCB
Entity Title:	Not reported
Affiliation Address:	1001 I Street
Affiliation City:	SACRAMENTO
Affiliation State:	CA
Affiliation Country:	Not reported
Affiliation Zip:	Not reported
Affiliation Phone:	9163415751

R114
NE
1/4-1/2
0.450 mi.
2378 ft.

PRECISION CONTROL FINISHING **ENVIROSTOR** **S110494177**
12150 BLOOMFIELD AVENUE #D **N/A**
SANTE FE SPRINGS, CA 90670

Site 3 of 3 in cluster R

Relative:
Higher

Actual:
124 ft.

ENVIROSTOR:

Name:	PRECISION CONTROL FINISHING
Address:	12150 BLOOMFIELD AVENUE #D
City,State,Zip:	SANTE FE SPRINGS, CA 90670
Facility ID:	71003681
Status:	Refer: Other Agency
Status Date:	Not reported
Site Code:	Not reported
Site Type:	Tiered Permit
Site Type Detailed:	Tiered Permit
Acres:	Not reported
NPL:	NO
Regulatory Agencies:	NONE SPECIFIED
Lead Agency:	NONE SPECIFIED
Program Manager:	Not reported
Supervisor:	Not reported
Division Branch:	Cleanup Chatsworth
Assembly:	Not reported
Senate:	Not reported
Special Program:	Not reported
Restricted Use:	NO
Site Mgmt Req:	NONE SPECIFIED
Funding:	Not reported
Latitude:	33.92074
Longitude:	-118.0624
APN:	NONE SPECIFIED
Past Use:	NONE SPECIFIED
Potential COC:	NONE SPECIFIED
Confirmed COC:	NONE SPECIFIED
Potential Description:	NONE SPECIFIED
Alias Name:	CAR000064329
Alias Type:	EPA Identification Number
Alias Name:	71003681
Alias Type:	Envirostor ID Number

Completed Info:

Completed Area Name:	PROJECT WIDE
Completed Sub Area Name:	Not reported
Completed Document Type:	Site Inspections/Visit (Non LUR)
Completed Date:	03/27/2001
Comments:	Not reported

PRECISION CONTROL FINISHING (Continued) **S110494177**

Future Area Name:	Not reported
Future Sub Area Name:	Not reported
Future Document Type:	Not reported
Future Due Date:	Not reported
Schedule Area Name:	Not reported
Schedule Sub Area Name:	Not reported
Schedule Document Type:	Not reported
Schedule Due Date:	Not reported
Schedule Revised Date:	Not reported

115
SW
1/4-1/2
0.451 mi.
2380 ft.

KEYSTONE FORD
11980 FIRESTONE BLVD
NORWALK, CA 90650

LUST **U002278001**
Cortese **N/A**
EMI
HIST CORTESE

Relative:
Lower

Actual:
99 ft.

LUST:

Name:	KEYSTONE FORD
Address:	11980 FIRESTONE BLVD
City,State,Zip:	NORWALK, CA 90650
Lead Agency:	LOS ANGELES COUNTY
Case Type:	LUST Cleanup Site
Geo Track:	http://geotracker.waterboards.ca.gov/profile_report.asp?global_id=T0603704549
Global Id:	T0603704549
Latitude:	33.9105217
Longitude:	-118.0778532
Status:	Completed - Case Closed
Status Date:	09/21/1993
Case Worker:	JOA
RB Case Number:	R-01028
Local Agency:	LOS ANGELES COUNTY
File Location:	Not reported
Local Case Number:	Not reported
Potential Media Affect:	Soil
Potential Contaminants of Concern:	Aviation
Site History:	Not reported

LUST:

Global Id:	T0603704549
Contact Type:	Local Agency Caseworker
Contact Name:	JOHN AWUJO
Organization Name:	LOS ANGELES COUNTY
Address:	900 S FREMONT AVE
City:	ALHAMBRA
Email:	jawujo@dpw.lacounty.gov
Phone Number:	6264583507

Global Id:	T0603704549
Contact Type:	Regional Board Caseworker
Contact Name:	YUE RONG
Organization Name:	LOS ANGELES RWQCB (REGION 4)
Address:	320 W. 4TH ST., SUITE 200
City:	Los Angeles
Email:	yrong@waterboards.ca.gov
Phone Number:	Not reported

LUST:

Global Id:	T0603704549

KEYSTONE FORD (Continued) **U002278001**

Action Type:	Other
Date:	09/21/1993
Action:	Leak Reported

LUST:

Global Id:	T0603704549
Status:	Completed - Case Closed
Status Date:	09/21/1993

Global Id:	T0603704549
Status:	Open - Case Begin Date
Status Date:	09/21/1993

LUST REG 4:

Region:	4
Regional Board:	04
County:	Los Angeles
Facility Id:	R-01028
Status:	Case Closed
Substance:	1
Substance Quantity:	Not reported
Local Case No:	Not reported
Case Type:	Soil
Abatement Method Used at the Site:	Not reported
Global ID:	T0603704549
W Global ID:	Not reported
Staff:	UNK
Local Agency:	19000
Cross Street:	Not reported
Enforcement Type:	Not reported
Date Leak Discovered:	Not reported
Date Leak First Reported:	9/21/1993
Date Leak Record Entered:	12/9/1996
Date Confirmation Began:	Not reported
Date Leak Stopped:	Not reported
Date Case Last Changed on Database:	9/21/1993
Date the Case was Closed:	9/21/1993
How Leak Discovered:	Not reported
How Leak Stopped:	Not reported
Cause of Leak:	Not reported
Leak Source:	Not reported
Operator:	Not reported
Water System:	Not reported
Well Name:	Not reported
Approx. Dist To Production Well (ft):	1113.3067220979078905898860868
Source of Cleanup Funding:	Not reported
Preliminary Site Assessment Workplan Submitted:	Not reported
Preliminary Site Assessment Began:	Not reported
Pollution Characterization Began:	Not reported
Remediation Plan Submitted:	Not reported
Remedial Action Underway:	Not reported
Post Remedial Action Monitoring Began:	Not reported
Enforcement Action Date:	Not reported
Historical Max MTBE Date:	Not reported
Hist Max MTBE Conc in Groundwater:	Not reported

KEYSTONE FORD (Continued) **U002278001**

Hist Max MTBE Conc in Soil:		Not reported
Significant Interim Remedial Action Taken:		Not reported
GW Qualifier:	Not reported	
Soil Qualifier:	Not reported	
Organization:	Not reported	
Owner Contact:	Not reported	
Responsible Party:	KEYSTONE FORD	
RP Address:	11980 FIRESTONE BLVD, NORWALK CA 90650	
Program:	LUST	
Lat/Long:	33.9103603 / -1	
Local Agency Staff:	Not reported	
Beneficial Use:	Not reported	
Priority:	Not reported	
Cleanup Fund Id:	Not reported	
Suspended:	Not reported	
Assigned Name:	Not reported	
Summary:	Not reported	

CORTESE:

Name:	KEYSTONE FORD
Address:	11980 FIRESTONE BLVD
City,State,Zip:	NORWALK, CA 90650
Region:	CORTESE
Envirostor Id:	Not reported
Global ID:	T0603704549
Site/Facility Type:	LUST CLEANUP SITE
Cleanup Status:	COMPLETED - CASE CLOSED
Status Date:	Not reported
Site Code:	Not reported
Latitude:	Not reported
Longitude:	Not reported
Owner:	Not reported
Enf Type:	Not reported
Swat R:	Not reported
Flag:	active
Order No:	Not reported
Waste Discharge System No:	Not reported
Effective Date:	Not reported
Region 2:	Not reported
WID Id:	Not reported
Solid Waste Id No:	Not reported
Waste Management Uit Name:	Not reported
File Name:	Active Open

EMI:

Name:	KEYSTONE FORD
Address:	11980 FIRESTONE BLVD
City,State,Zip:	NORWALK, CA 90650
Year:	1990
County Code:	19
Air Basin:	SC
Facility ID:	69595
Air District Name:	SC
SIC Code:	7538
Air District Name:	SOUTH COAST AQMD
Community Health Air Pollution Info System:	Not reported

KEYSTONE FORD (Continued) **U002278001**

Consolidated Emission Reporting Rule:	Not reported
Total Organic Hydrocarbon Gases Tons/Yr:	1
Reactive Organic Gases Tons/Yr:	0
Carbon Monoxide Emissions Tons/Yr:	0
NOX - Oxides of Nitrogen Tons/Yr:	0
SOX - Oxides of Sulphur Tons/Yr:	0
Particulate Matter Tons/Yr:	0
Part. Matter 10 Micrometers and Smllr Tons/Yr:	0

Name:	KEYSTONE FORD
Address:	11980 FIRESTONE BLVD
City,State,Zip:	NORWALK, CA 90650
Year:	1993
County Code:	19
Air Basin:	SC
Facility ID:	69595
Air District Name:	SC
SIC Code:	7538
Air District Name:	SOUTH COAST AQMD
Community Health Air Pollution Info System:	Not reported
Consolidated Emission Reporting Rule:	Not reported
Total Organic Hydrocarbon Gases Tons/Yr:	3
Reactive Organic Gases Tons/Yr:	3
Carbon Monoxide Emissions Tons/Yr:	0
NOX - Oxides of Nitrogen Tons/Yr:	0
SOX - Oxides of Sulphur Tons/Yr:	0
Particulate Matter Tons/Yr:	0
Part. Matter 10 Micrometers and Smllr Tons/Yr:	0

Name:	KEYSTONE FORD
Address:	11980 FIRESTONE BLVD
City,State,Zip:	NORWALK, CA 90650
Year:	1995
County Code:	19
Air Basin:	SC
Facility ID:	69595
Air District Name:	SC
SIC Code:	7538
Air District Name:	SOUTH COAST AQMD
Community Health Air Pollution Info System:	Not reported
Consolidated Emission Reporting Rule:	Not reported
Total Organic Hydrocarbon Gases Tons/Yr:	3
Reactive Organic Gases Tons/Yr:	3
Carbon Monoxide Emissions Tons/Yr:	0
NOX - Oxides of Nitrogen Tons/Yr:	0
SOX - Oxides of Sulphur Tons/Yr:	0
Particulate Matter Tons/Yr:	0
Part. Matter 10 Micrometers and Smllr Tons/Yr:	0

HIST CORTESE:

edr_fname:	KEYSTONE FORD
edr_fadd1:	11980 FIRESTONE
City,State,Zip:	NORWALK, CA
Region:	CORTESE
Facility County Code:	19
Reg By:	LTNKA
Reg Id:	R-01028

S116 **HALLIBURTON ENERGY** **CPS-SLIC** **S101480695**
ENE **12320 BLOOMFIELD** **HIST UST** **N/A**
1/4-1/2 **SANTA FE SPRINGS, CA 90670** **EMI**
0.471 mi. **LOS ANGELES CO. HMS**
2486 ft. **Site 1 of 2 in cluster S**

Relative:
Higher

Actual:
123 ft.

SLIC REG 4:

Region:	4
Facility Status:	No further action required
SLIC:	0604
Substance:	TPH/VOCs
Staff:	John Geroch

HIST UST:

Name:	HALLIBURTON SERVICES
Address:	12320 SOUTH BLOOMFIELD
City,State,Zip:	SANTA FE SPRINGS, CA 90670
File Number:	00026CFE
URL:	http://geotracker.waterboards.ca.gov/ustpdfs/pdf/00026CFE.pdf
Region:	Not reported
Facility ID:	Not reported
Facility Type:	Not reported
Other Type:	Not reported
Contact Name:	Not reported
Telephone:	Not reported
Owner Name:	Not reported
Owner Address:	Not reported
Owner City,St,Zip:	Not reported
Total Tanks:	Not reported
Tank Num:	Not reported
Container Num:	Not reported
Year Installed:	Not reported
Tank Capacity:	Not reported
Tank Used for:	Not reported
Type of Fuel:	Not reported
Container Construction Thickness:	Not reported
Leak Detection:	Not reported

Click here for Geo Tracker PDF:

EMI:

Name:	HALLIBURTON SERVICES
Address:	12320 S BLOOMFIELD AV
City,State,Zip:	SANTA FE SPRINGS, CA 90670
Year:	1990
County Code:	19
Air Basin:	SC
Facility ID:	4352
Air District Name:	SC
SIC Code:	1389
Air District Name:	SOUTH COAST AQMD
Community Health Air Pollution Info System:	Not reported
Consolidated Emission Reporting Rule:	Not reported
Total Organic Hydrocarbon Gases Tons/Yr:	0
Reactive Organic Gases Tons/Yr:	0
Carbon Monoxide Emissions Tons/Yr:	0
NOX - Oxides of Nitrogen Tons/Yr:	0

HALLIBURTON ENERGY (Continued) **S101480695**

SOX - Oxides of Sulphur Tons/Yr: 0
Particulate Matter Tons/Yr: 0
Part. Matter 10 Micrometers and Smllr Tons/Yr:0

LOS ANGELES CO. HMS:
Name: HALLIBURTON CO
Address: 12320 BLOOMFIELD AVE
City,State,Zip: SANTA FE SPRINGS, CA 90670
Region: LA
Permit Category: I
Facility Id: 005269-I05468
Facility Type: 01
Facility Status: Closed
Area: 1H
Permit Number: 000004511
Permit Status: Closed

S117 **HALLIBURTON LOGGING SERVICES INC** **RCRA-SQG** **1000284357**
ENE **12310 S BLOOMFIELD** **ENVIROSTOR** **CAD981990468**
1/4-1/2 **SANTA FE SPRINGS, CA 90670** **LUST**
0.471 mi. **CPS-SLIC**
2486 ft. **Site 2 of 2 in cluster S** **FINDS**
ECHO
Relative: **Cortese**
Higher **HIST CORTESE**
Actual: **CERS**
123 ft.

RCRA-SQG:

Date Form Received by Agency:	19960901
Handler Name:	HALLIBURTON LOGGING SERVICES INC
Handler Address:	12310 S BLOOMFIELD
Handler City,State,Zip:	SANTA FE SPRINGS, CA 90670
EPA ID:	CAD981990468
Contact Name:	Not reported
Contact Address:	Not reported
Contact City,State,Zip:	Not reported
Contact Telephone:	Not reported
Contact Fax:	Not reported
Contact Email:	Not reported
Contact Title:	Not reported
EPA Region:	09
Land Type:	Not reported
Federal Waste Generator Description:	Small Quantity Generator
Non-Notifier:	Not reported
Biennial Report Cycle:	Not reported
Accessibility:	Not reported
Active Site Indicator:	Handler Activities
State District Owner:	CA
State District:	3
Mailing Address:	PO BOX 2338
Mailing City,State,Zip:	SANFA FE SPRINGS, CA 90670
Owner Name:	Not reported
Owner Type:	Not reported
Operator Name:	NOT REQUIRED
Operator Type:	Private
Short-Term Generator Activity:	No
Importer Activity:	No

HALLIBURTON LOGGING SERVICES INC (Continued) **1000284357**

Mixed Waste Generator:	No
Transporter Activity:	No
Transfer Facility Activity:	No
Recycler Activity with Storage:	No
Small Quantity On-Site Burner Exemption:	No
Smelting Melting and Refining Furnace Exemption:	No
Underground Injection Control:	No
Off-Site Waste Receipt:	No
Universal Waste Indicator:	No
Universal Waste Destination Facility:	No
Federal Universal Waste:	No
Active Site Fed-Reg Treatment Storage and Disposal Facility:	Not reported
Active Site Converter Treatment storage and Disposal Facility:	Not reported
Active Site State-Reg Treatment Storage and Disposal Facility:	Not reported
Active Site State-Reg Handler:	---
Federal Facility Indicator:	Not reported
Hazardous Secondary Material Indicator:	NN
Sub-Part K Indicator:	Not reported
Commercial TSD Indicator:	No
Treatment Storage and Disposal Type:	Not reported
2018 GPRA Permit Baseline:	Not on the Baseline
2018 GPRA Renewals Baseline:	Not on the Baseline
Permit Renewals Workload Universe:	Not reported
Permit Workload Universe:	Not reported
Permit Progress Universe:	Not reported
Post-Closure Workload Universe:	Not reported
Closure Workload Universe:	Not reported
202 GPRA Corrective Action Baseline:	No
Corrective Action Workload Universe:	No
Subject to Corrective Action Universe:	No
Non-TSDFs Where RCRA CA has Been Imposed Universe:	No
TSDFs Potentially Subject to CA Under 3004 (u)/(v) Universe:	No
TSDFs Only Subject to CA under Discretionary Auth Universe:	No
Corrective Action Priority Ranking:	No NCAPS ranking
Environmental Control Indicator:	No
Institutional Control Indicator:	No
Human Exposure Controls Indicator:	N/A
Groundwater Controls Indicator:	N/A
Operating TSDF Universe:	Not reported
Full Enforcement Universe:	Not reported
Significant Non-Complier Universe:	No
Unaddressed Significant Non-Complier Universe:	No
Addressed Significant Non-Complier Universe:	No
Significant Non-Complier With a Compliance Schedule Universe:	No
Financial Assurance Required:	Not reported
Handler Date of Last Change:	20020627
Recognized Trader-Importer:	No
Recognized Trader-Exporter:	No
Importer of Spent Lead Acid Batteries:	No
Exporter of Spent Lead Acid Batteries:	No
Recycler Activity Without Storage:	Not reported
Manifest Broker:	Not reported
Sub-Part P Indicator:	No

Handler - Owner Operator:

Owner/Operator Indicator:	Owner

HALLIBURTON LOGGING SERVICES INC (Continued) **1000284357**

Owner/Operator Name:	HALLBURTON CO
Legal Status:	Private
Date Became Current:	Not reported
Date Ended Current:	Not reported
Owner/Operator Address:	NOT REQUIRED
Owner/Operator City,State,Zip:	NOT REQUIRED, ME 99999
Owner/Operator Telephone:	415-555-1212
Owner/Operator Telephone Ext:	Not reported
Owner/Operator Fax:	Not reported
Owner/Operator Email:	Not reported

Owner/Operator Indicator:	Operator
Owner/Operator Name:	NOT REQUIRED
Legal Status:	Private
Date Became Current:	Not reported
Date Ended Current:	Not reported
Owner/Operator Address:	NOT REQUIRED
Owner/Operator City,State,Zip:	NOT REQUIRED, ME 99999
Owner/Operator Telephone:	415-555-1212
Owner/Operator Telephone Ext:	Not reported
Owner/Operator Fax:	Not reported
Owner/Operator Email:	Not reported

Historic Generators:

Receive Date:	19960901
Handler Name:	HALLIBURTON LOGGING SERVICES INC
Federal Waste Generator Description:	Small Quantity Generator
State District Owner:	CA
Large Quantity Handler of Universal Waste:	No
Recognized Trader Importer:	No
Recognized Trader Exporter:	No
Spent Lead Acid Battery Importer:	No
Spent Lead Acid Battery Exporter:	No
Current Record:	Yes
Non Storage Recycler Activity:	Not reported
Electronic Manifest Broker:	Not reported

Receive Date:	19870319
Handler Name:	HALLIBURTON LOGGING SERVICES INC
Federal Waste Generator Description:	Large Quantity Generator
State District Owner:	CA
Large Quantity Handler of Universal Waste:	No
Recognized Trader Importer:	No
Recognized Trader Exporter:	No
Spent Lead Acid Battery Importer:	No
Spent Lead Acid Battery Exporter:	No
Current Record:	No
Non Storage Recycler Activity:	Not reported
Electronic Manifest Broker:	Not reported

List of NAICS Codes and Descriptions:

NAICS Code:	42183
NAICS Description:	INDUSTRIAL MACHINERY AND EQUIPMENT WHOLESALERS

Facility Has Received Notices of Violations:

Violations:	No Violations Found

HALLIBURTON LOGGING SERVICES INC (Continued) **1000284357**

Evaluation Action Summary:
Evaluations: No Evaluations Found

ENVIROSTOR:

Name:	HALLIBURTON COMPANY
Address:	12320 SOUTH BLOOMFIELD AVENUE
City,State,Zip:	SANTA FE SPRINGS, CA 90670
Facility ID:	19290170
Status:	Refer: Other Agency
Status Date:	07/23/1982
Site Code:	Not reported
Site Type:	Historical
Site Type Detailed:	* Historical
Acres:	Not reported
NPL:	NO
Regulatory Agencies:	NONE SPECIFIED
Lead Agency:	NONE SPECIFIED
Program Manager:	Not reported
Supervisor:	Referred - Not Assigned
Division Branch:	Cleanup Chatsworth
Assembly:	57
Senate:	32
Special Program:	Not reported
Restricted Use:	NO
Site Mgmt Req:	NONE SPECIFIED
Funding:	Not reported
Latitude:	33.91964
Longitude:	-118.0625
APN:	8026042021
Past Use:	NONE SPECIFIED
Potential COC:	NONE SPECIFIED
Confirmed COC:	NONE SPECIFIED
Potential Description:	NONE SPECIFIED
Alias Name:	8026042021
Alias Type:	APN
Alias Name:	19290170
Alias Type:	Envirostor ID Number

Completed Info:

Completed Area Name:	PROJECT WIDE
Completed Sub Area Name:	Not reported
Completed Document Type:	* Discovery
Completed Date:	11/12/1980
Comments:	FACILITY IDENTIFIED FAC ID RWQCB RWQCB-WASTE SEWERED
Future Area Name:	Not reported
Future Sub Area Name:	Not reported
Future Document Type:	Not reported
Future Due Date:	Not reported
Schedule Area Name:	Not reported
Schedule Sub Area Name:	Not reported
Schedule Document Type:	Not reported
Schedule Due Date:	Not reported
Schedule Revised Date:	Not reported

HALLIBURTON LOGGING SERVICES INC (Continued) **1000284357**

LUST:

Name:	HALLIBURTION SERVICES
Address:	12320 BLOOMFIELD AVE S
City,State,Zip:	SANTA FE SPRINGS, CA 90670
Lead Agency:	SANTA FE SPRINGS, CITY OF
Case Type:	LUST Cleanup Site
Geo Track:	http://geotracker.waterboards.ca.gov/profile_report.asp?global_id=T0603703074
Global Id:	T0603703074
Latitude:	33.9182636
Longitude:	-118.0638885
Status:	Completed - Case Closed
Status Date:	07/27/1993
Case Worker:	Not reported
RB Case Number:	I-05468
Local Agency:	Not reported
File Location:	Not reported
Local Case Number:	Not reported
Potential Media Affect:	Soil
Potential Contaminants of Concern:	Diesel
Site History:	Not reported

LUST:

Global Id:	T0603703074
Contact Type:	Regional Board Caseworker
Contact Name:	YUE RONG
Organization Name:	LOS ANGELES RWQCB (REGION 4)
Address:	320 W. 4TH ST., SUITE 200
City:	Los Angeles
Email:	yrong@waterboards.ca.gov
Phone Number:	Not reported

Global Id:	T0603703074
Contact Type:	Local Agency Caseworker
Contact Name:	UNK
Organization Name:	R4 UNKNOWN
Address:	Not reported
City:	R4 UNKNOWN
Email:	Not reported
Phone Number:	Not reported

LUST:

Global Id:	T0603703074
Action Type:	Other
Date:	11/28/1989
Action:	Leak Reported

LUST:

Global Id:	T0603703074
Status:	Open - Case Begin Date
Status Date:	11/15/1989

Global Id:	T0603703074
Status:	Open - Site Assessment
Status Date:	11/15/1989

Global Id:	T0603703074

HALLIBURTON LOGGING SERVICES INC (Continued) **1000284357**

Status:	Open - Remediation
Status Date:	10/01/1990
Global Id:	T0603703074
Status:	Completed - Case Closed
Status Date:	07/27/1993

LUST REG 4:

Region:	4
Regional Board:	04
County:	Los Angeles
Facility Id:	I-05468
Status:	Case Closed
Substance:	Diesel
Substance Quantity:	Not reported
Local Case No:	Not reported
Case Type:	Soil
Abatement Method Used at the Site:	Excavate and Dispose
Global ID:	T0603703074
W Global ID:	Not reported
Staff:	UNK
Local Agency:	19049
Cross Street:	Not reported
Enforcement Type:	Not reported
Date Leak Discovered:	Not reported
Date Leak First Reported:	11/28/1989
Date Leak Record Entered:	12/5/1989
Date Confirmation Began:	11/15/1989
Date Leak Stopped:	Not reported
Date Case Last Changed on Database:	5/5/1997
Date the Case was Closed:	7/27/1993
How Leak Discovered:	Not reported
How Leak Stopped:	Not reported
Cause of Leak:	UNK
Leak Source:	Tank
Operator:	Not reported
Water System:	Not reported
Well Name:	Not reported
Approx. Dist To Production Well (ft):	1592.80498472199107609809635 71
Source of Cleanup Funding:	Tank
Preliminary Site Assessment Workplan Submitted:	Not reported
Preliminary Site Assessment Began:	Not reported
Pollution Characterization Began:	Not reported
Remediation Plan Submitted:	10/1/1990
Remedial Action Underway:	Not reported
Post Remedial Action Monitoring Began:	Not reported
Enforcement Action Date:	Not reported
Historical Max MTBE Date:	Not reported
Hist Max MTBE Conc in Groundwater:	Not reported
Hist Max MTBE Conc in Soil:	Not reported
Significant Interim Remedial Action Taken:	Not reported
GW Qualifier:	Not reported
Soil Qualifier:	Not reported
Organization:	Not reported
Owner Contact:	Not reported
Responsible Party:	HALLIBURTON ENERGY

HALLIBURTON LOGGING SERVICES INC (Continued) **1000284357**

RP Address: P.O. BOX 1431, DUNCAN, OKLAHOMA 73536-0108
Program: LUST
Lat/Long: 33.919646 / -1
Local Agency Staff: UNK
Beneficial Use: Not reported
Priority: Not reported
Cleanup Fund Id: Not reported
Suspended: Not reported
Assigned Name: Not reported
Summary: CASE WAS CLOSED BY THE COUNTY ON JULY 27, 1993. A COPY OF THE CLOSURE LETTER HAS BEEN SUBMITTED BY TH RP.

CPS-SLIC:
Name: HALLIBURTON ENERGY SERVICES (FORMER)
Address: 12320 SOUTH BLOOMFIELD AVE
City,State,Zip: SANTA FE SPRINGS, CA
Region: STATE
Facility Status: Completed - Case Closed
Status Date: 07/25/2002
Global Id: SL2045G1620
Lead Agency: LOS ANGELES RWQCB (REGION 4)
Lead Agency Case Number: Not reported
Latitude: 33.921791
Longitude: -118.062982
Case Type: Cleanup Program Site
Case Worker: SLC
Local Agency: Not reported
RB Case Number: 0604
File Location: Not reported
Potential Media Affected: Not reported
Potential Contaminants of Concern: Not reported
Site History: Not reported

Click here to access the California GeoTracker records for this facility:

FINDS:
Registry ID: 110002643765

Click Here:

Environmental Interest/Information System:
RCRAInfo is a national information system that supports the Resource Conservation and Recovery Act (RCRA) program through the tracking of events and activities related to facilities that generate, transport, and treat, store, or dispose of hazardous waste. RCRAInfo allows RCRA program staff to track the notification, permit, compliance, and corrective action activities required under RCRA.
Registry ID: 110002049471

Click Here:

Environmental Interest/Information System:
RCRAInfo is a national information system that supports the Resource Conservation and Recovery Act (RCRA) program through the tracking of events and activities related to facilities that generate, transport, and treat, store, or dispose of hazardous waste. RCRAInfo allows RCRA program staff to track the notification, permit, compliance, and

HALLIBURTON LOGGING SERVICES INC (Continued) **1000284357**

corrective action activities required under RCRA.
STATE MASTER

Click this hyperlink while viewing on your computer to access
additional FINDS: detail in the EDR Site Report.

ECHO:

Envid:	1000284357
Registry ID:	110002049471
DFR URL:	http://echo.epa.gov/detailed-facility-report?fid=110002049471
Name:	HALLIBURTON LOGGING SERVICES INC
Address:	12310 S BLOOMFIELD
City,State,Zip:	SANTA FE SPRINGS, CA 90670

Envid:	1000284357
Registry ID:	110002643765
DFR URL:	http://echo.epa.gov/detailed-facility-report?fid=110002643765
Name:	OTIS ENGINEERING CORP
Address:	12310 S BLOOMFIELD
City,State,Zip:	SANTA FE SPRINGS, CA 90670

CORTESE:

Name:	HALLIBURTION SERVICES
Address:	12320 BLOOMFIELD AVE S
City,State,Zip:	SANTA FE SPRINGS, CA 90670
Region:	CORTESE
Envirostor Id:	Not reported
Global ID:	T0603703074
Site/Facility Type:	LUST CLEANUP SITE
Cleanup Status:	COMPLETED - CASE CLOSED
Status Date:	Not reported
Site Code:	Not reported
Latitude:	Not reported
Longitude:	Not reported
Owner:	Not reported
Enf Type:	Not reported
Swat R:	Not reported
Flag:	active
Order No:	Not reported
Waste Discharge System No:	Not reported
Effective Date:	Not reported
Region 2:	Not reported
WID Id:	Not reported
Solid Waste Id No:	Not reported
Waste Management Uit Name:	Not reported
File Name:	Active Open

HIST CORTESE:

edr_fname:	HALLIBURTION SERVICES
edr_fadd1:	12320 BLOOMFIELD
City,State,Zip:	SANTA FE SPRINGS, CA 90670
Region:	CORTESE
Facility County Code:	19
Reg By:	LTNKA
Reg Id:	I-05468

HALLIBURTON LOGGING SERVICES INC (Continued) **1000284357**

CERS:

Name:	HALLIBURTON ENERGY SERVICES (FORMER)
Address:	12320 SOUTH BLOOMFIELD AVE
City,State,Zip:	SANTA FE SPRINGS, CA
Site ID:	208244
CERS ID:	SL2045G1620
CERS Description:	Cleanup Program Site

Affiliation:

Affiliation Type Desc:	Regional Board Caseworker
Entity Name:	SLC - LOS ANGELES RWQCB (REGION 4)
Entity Title:	Not reported
Affiliation Address:	Not reported
Affiliation City:	Los Angeles
Affiliation State:	CA
Affiliation Country:	Not reported
Affiliation Zip:	Not reported
Affiliation Phone:	Not reported

Name:	HALLIBURTION SERVICES
Address:	12320 BLOOMFIELD AVE S
City,State,Zip:	SANTA FE SPRINGS, CA 90670
Site ID:	216963
CERS ID:	T0603703074
CERS Description:	Leaking Underground Storage Tank Cleanup Site

Affiliation:

Affiliation Type Desc:	Local Agency Caseworker
Entity Name:	UNK - R4 UNKNOWN
Entity Title:	Not reported
Affiliation Address:	Not reported
Affiliation City:	R4 UNKNOWN
Affiliation State:	CA
Affiliation Country:	Not reported
Affiliation Zip:	Not reported
Affiliation Phone:	Not reported

Affiliation Type Desc:	Regional Board Caseworker
Entity Name:	YUE RONG - LOS ANGELES RWQCB (REGION 4)
Entity Title:	Not reported
Affiliation Address:	320 W. 4TH ST., SUITE 200
Affiliation City:	Los Angeles
Affiliation State:	CA
Affiliation Country:	Not reported
Affiliation Zip:	Not reported
Affiliation Phone:	Not reported

118 East 1/2-1 0.513 mi. 2709 ft. | **CITY OF NORWALK TRANSPORTATION YARD**
12737 CIVIC CENTER DRIVE
NORWALK, CA 90650 | **ENVIROSTOR** | **S100539100**
LOS ANGELES CO. HMS | **N/A**

Relative: Lower

Actual: 102 ft.

ENVIROSTOR:

Name:	CITY OF NORWALK TRANSPORTATION YARD
Address:	12737 CIVIC CENTER DRIVE
City,State,Zip:	NORWALK, CA 90650
Facility ID:	19070002
Status:	No Further Action
Status Date:	03/16/1994
Site Code:	Not reported
Site Type:	Historical
Site Type Detailed:	* Historical
Acres:	0.01
NPL:	NO
Regulatory Agencies:	DTSC
Lead Agency:	DTSC
Program Manager:	Not reported
Supervisor:	* Mmonroy
Division Branch:	Cleanup Chatsworth
Assembly:	57
Senate:	32
Special Program:	Not reported
Restricted Use:	NO
Site Mgmt Req:	NONE SPECIFIED
Funding:	Not reported
Latitude:	33.91555
Longitude:	-118.0616
APN:	NONE SPECIFIED
Past Use:	MAINTENANCE / CLEANING
Potential COC:	* HALOGENATED ORGANIC COMPOUNDS * ORGANIC SOLIDS WITH HALOGENS * Pesticides - Rinse Waters * Pesticides - Wastes From Production * CONTAMINATED SOIL
Confirmed COC:	NONE SPECIFIED
Potential Description:	SOIL
Alias Name:	CITY OF NORWALK TRANSPORTATION YARD
Alias Type:	Alternate Name
Alias Name:	FORMER CHEMICAL STORAGE SHED
Alias Type:	Alternate Name
Alias Name:	TRANSPORTATION YARD CHEM. STORAGE SHED
Alias Type:	Alternate Name
Alias Name:	19070002
Alias Type:	Envirostor ID Number

Completed Info:

Completed Area Name:	PROJECT WIDE
Completed Sub Area Name:	Not reported
Completed Document Type:	Removal Action Completion Report
Completed Date:	06/14/1994
Comments:	Approximately 15 cubic yards of soil contaminated with Lindane was excavated from an area within the chemical storage shed. The cinder block and concrete adjacent to the excavation were also chipped to remove contamination. The contaminated soil and cement were disposed at Laidlaw Environmental's Imperial Valley facility and USPCI's Utah facility.
Completed Area Name:	PROJECT WIDE

CITY OF NORWALK TRANSPORTATION YARD (Continued) **S100539100**

Completed Sub Area Name: Not reported
Completed Document Type: Preliminary Endangerment Assessment Report
Completed Date: 03/16/1994
Comments: The PEA phase completed with "No Further Action" recommend- ation. The 16 x 5 x 5 feet block of cement and soil contaminated with lindane was removed and backfilled upon completion of the PEA phase. Portions of block wall and concrete adjacent to excavation area were chipped to remove residual contamination. Trace level of lindane remaining in concerte wall below surface level does not constitute a threat to human health or the environment.

Completed Area Name: PROJECT WIDE
Completed Sub Area Name: Not reported
Completed Document Type: Site Screening
Completed Date: 06/24/1993
Comments: City of Norwalk reps submitted letter of intent to conduct a PEA at the City of Norwalk Transportation yard. PEA is to cover solely the chemical storage yard. Analytical data indicates that a release Lindane has occurred within a 8x4x3 area. City intends to remdiate prior to submittal of pea.

Future Area Name: Not reported
Future Sub Area Name: Not reported
Future Document Type: Not reported
Future Due Date: Not reported
Schedule Area Name: Not reported
Schedule Sub Area Name: Not reported
Schedule Document Type: Not reported
Schedule Due Date: Not reported
Schedule Revised Date: Not reported

LOS ANGELES CO. HMS:
Name: CITY OF NORWALK TRANS & PUBLIC
Address: 12737 CIVIC CENTER DR
City,State,Zip: NORWALK, CA 90650
Region: LA
Permit Category: I
Facility Id: 022603-031701
Facility Type: 02
Facility Status: Permit
Area: 1K
Permit Number: 000016841
Permit Status: Permit

Name: CITY OF NORWALK TRANS & PUBLIC
Address: 12737 CIVIC CENTER DR
City,State,Zip: NORWALK, CA 90650
Region: LA
Permit Category: I
Facility Id: 022603-031701
Facility Type: 02
Facility Status: Permit
Area: 1K
Permit Number: 000286302
Permit Status: Permit

T119
East
1/2-1
0.633 mi.
3344 ft.

Relative:
Higher

Actual:
121 ft.

NEVILLE CHEMICAL COMPANY
12800 IMPERIAL HWY
SANTA FE SPRINGS, CA 90670

Site 1 of 2 in cluster T

RESPONSE
ENVIROSTOR
DEED
CA BOND EXP. PLAN
Cortese
NPDES
CERS

S100833286
N/A

RESPONSE:

Name:	NEVILLE CHEMICAL COMPANY
Address:	12800 IMPERIAL HWY
City,State,Zip:	SANTA FE SPRINGS, CA 90670
Facility ID:	19280515
Site Type:	State Response
Site Type Detail:	State Response or NPL
Acres:	6.28
National Priorities List:	NO
Cleanup Oversight Agencies:	SMBRP
Lead Agency Description:	DTSC - Site Cleanup Program
Project Manager:	Luis Garcia
Supervisor:	Jose Diaz
Division Branch:	Cleanup Chatsworth
Site Code:	300102
Site Mgmt. Req.:	ASP, DAY, ELD, HOS, LUC, FEN, MON, EX, GW, NOWN, NDAM, NUSE, NDEV, NSUB, HS, SCH, FOOD, RES
Assembly:	57
Senate:	32
Special Program Status:	Not reported
Status:	Certified / Operation & Maintenance
Status Date:	04/21/2006
Restricted Use:	YES
Funding:	Responsible Party
Latitude:	33.91649
Longitude:	-118.0590
APN:	8045-001-003, 8045001905
Past Use:	MANUFACTURING - CHEMICALS
Potential COC :	* HALOGENATED ORGANIC COMPOUNDS Carbon tetrachloride Chlorobenzene Chloroform 1,2-Dichlorobenzene 1,3-Dichlorobenzene 1,4-Dichlorobenzene 2,4-Dichlorophenol Hexachlorobutadiene Toluene 1,2,4-Trichlorobenzene Xylenes
Confirmed COC:	NONE SPECIFIED
Potential Description:	OTH, SOIL
Alias Name:	UNIVERSAL WESTERN CHEMICAL COMPANY
Alias Type:	Alternate Name
Alias Name:	WESTERN ORGANICS
Alias Type:	Alternate Name
Alias Name:	8045-001-003
Alias Type:	APN
Alias Name:	8045001905
Alias Type:	APN
Alias Name:	CAD008362758
Alias Type:	CERCLIS ID
Alias Name:	110002633277
Alias Type:	EPA (FRS #)
Alias Name:	P31027
Alias Type:	PCode
Alias Name:	300102
Alias Type:	Project Code (Site Code)
Alias Name:	19280515

NEVILLE CHEMICAL COMPANY (Continued) **S100833286**

Alias Type: Envirostor ID Number

Completed Info:

Completed Area Name: PROJECT WIDE
Completed Sub Area Name: Not reported
Completed Document Type: Unilateral Order (I/SE, RAO, CAO, EPA AO)
Completed Date: 04/30/1985
Comments: Not reported

Completed Area Name: PROJECT WIDE
Completed Sub Area Name: Not reported
Completed Document Type: * Discovery
Completed Date: 06/22/1981
Comments: Facility Identified: LACE records. Open since 1968. Records Search: County Engineer - Violations issued for spills and pond liquid product of chlorinated parafins.

Completed Area Name: PROJECT WIDE
Completed Sub Area Name: Not reported
Completed Document Type: Operation & Maintenance Order/Agreement
Completed Date: 03/24/2006
Comments: Not reported

Completed Area Name: PROJECT WIDE
Completed Sub Area Name: Not reported
Completed Document Type: Land Use Restriction
Completed Date: 08/29/1997
Comments: Deed Restriction was recorded.

Completed Area Name: PROJECT WIDE
Completed Sub Area Name: Not reported
Completed Document Type: * CEQA
Completed Date: 05/08/1995
Comments: The final Remedial Action Plan and the CEQA documents for the Neville Chemical Company site were approved as final. A range of technologies was evaluated in the FS Report for remediating the site and six altenatives were developed. Of the six, Capping with Groundwater Containment and Treatment was selected by DTSC and Neville Chemical Company. The selected alternative consists of three components: 1) instituting access controls and deed restrictions; 2) repairing and maintaining the existing asphalt and concrete surface on the NCC Facility, inspection and maintenance of the existing cap on the Santa Fe Springs Parcel as part of future O&M activity, and grading of the NCC Leasehold to minimize ponding/infiltration; and 3) operating the ground- water containment and treatment system originally designed as an interim removal action. Construction of the groundwater extraction and treatment system started on April 25, 1995. Operations of this system started on December 18, 1998.

Completed Area Name: PROJECT WIDE
Completed Sub Area Name: Not reported
Completed Document Type: CEQA - Initial Study/ Neg. Declaration
Completed Date: 10/06/1993
Comments: CEQA (Negative Declaration) documents signed by DTSC following following expiration of the public comment period.

Completed Area Name: PROJECT WIDE
Completed Sub Area Name: Not reported

NEVILLE CHEMICAL COMPANY (Continued) **S100833286**

Completed Document Type: Final Determination of Non-Compliance
Completed Date: 02/28/1987
Comments: Not reported

Completed Area Name: PROJECT WIDE
Completed Sub Area Name: Not reported
Completed Document Type: Unilateral Order (I/SE, RAO, CAO, EPA AO)
Completed Date: 12/10/1986
Comments: Not reported

Completed Area Name: PROJECT WIDE
Completed Sub Area Name: Not reported
Completed Document Type: * Remedial Action Completion or Implementation
Completed Date: 01/28/1997
Comments: Engineer's Certification of Completion Report for the capping grading, and fencing of the site was completed.

Completed Area Name: PROJECT WIDE
Completed Sub Area Name: Not reported
Completed Document Type: * Remedial or Removal Design
Completed Date: 03/26/1996
Comments: The Remedial Action Workplan/Design was approved.

Completed Area Name: PROJECT WIDE
Completed Sub Area Name: Not reported
Completed Document Type: Remedial Action Plan
Completed Date: 05/08/1995
Comments: Not reported

Completed Area Name: PROJECT WIDE
Completed Sub Area Name: Not reported
Completed Document Type: Remedial Investigation / Feasibility Study
Completed Date: 12/16/1994
Comments: The Department approved the Remedial Investigation/ Feasibility Study for the Neville Chemical Company site.

Completed Area Name: PROJECT WIDE
Completed Sub Area Name: Not reported
Completed Document Type: Technical Report
Completed Date: 10/07/1991
Comments: Not reported

Completed Area Name: PROJECT WIDE
Completed Sub Area Name: Not reported
Completed Document Type: Technical Report
Completed Date: 03/05/1991
Comments: Not reported

Completed Area Name: PROJECT WIDE
Completed Sub Area Name: Not reported
Completed Document Type: Removal Action Completion Report
Completed Date: 12/30/1987
Comments: Removal Action: Drum removal.

Completed Area Name: PROJECT WIDE
Completed Sub Area Name: Not reported
Completed Document Type: Correspondence

NEVILLE CHEMICAL COMPANY (Continued) **S100833286**

Completed Date: 09/14/2011
Comments: Not reported

Completed Area Name: PROJECT WIDE
Completed Sub Area Name: Not reported
Completed Document Type: Correspondence
Completed Date: 11/30/2010
Comments: DTSC provides estimate.

Completed Area Name: PROJECT WIDE
Completed Sub Area Name: Not reported
Completed Document Type: Public Participation Plan / Community Relations Plan
Completed Date: 09/30/1987
Comments: Not reported

Completed Area Name: PROJECT WIDE
Completed Sub Area Name: Not reported
Completed Document Type: Remedial Action Plan
Completed Date: 12/30/1985
Comments: Removal Action: Capping.

Completed Area Name: PROJECT WIDE
Completed Sub Area Name: Not reported
Completed Document Type: 5 Year Review Reports
Completed Date: 12/21/2006
Comments: The report has been completed.

Completed Area Name: PROJECT WIDE
Completed Sub Area Name: Not reported
Completed Document Type: Operation and Maintenance Report
Completed Date: 11/02/2007
Comments: Draft Report has been accepted, DTSC recommends further monitoring.

Completed Area Name: PROJECT WIDE
Completed Sub Area Name: Not reported
Completed Document Type: Monitoring Report
Completed Date: 05/06/2008
Comments: the letter was issued in time.

Completed Area Name: PROJECT WIDE
Completed Sub Area Name: Not reported
Completed Document Type: Monitoring Report
Completed Date: 09/12/2008
Comments: DTSC has not identified any issues that would require modifications in the report.

Completed Area Name: PROJECT WIDE
Completed Sub Area Name: Not reported
Completed Document Type: *Correspondence - Received
Completed Date: 05/21/2008
Comments: DTSC has not identified any issues that would require modifications of the proposal.

Completed Area Name: PROJECT WIDE
Completed Sub Area Name: Not reported
Completed Document Type: Monitoring Report
Completed Date: 06/03/2010

NEVILLE CHEMICAL COMPANY (Continued) **S100833286**

Comments: Not reported

Completed Area Name: PROJECT WIDE
Completed Sub Area Name: Not reported
Completed Document Type: Monitoring Report
Completed Date: 06/03/2010
Comments: Not reported

Completed Area Name: PROJECT WIDE
Completed Sub Area Name: Not reported
Completed Document Type: Other Report
Completed Date: 07/30/2001
Comments: DTSC has not identified any issues that would require modifications of the report.

Completed Area Name: PROJECT WIDE
Completed Sub Area Name: Not reported
Completed Document Type: Other Report
Completed Date: 04/30/2001
Comments: DTSC completed its review.

Completed Area Name: PROJECT WIDE
Completed Sub Area Name: Not reported
Completed Document Type: Technical Report
Completed Date: 04/15/2010
Comments: DTSC needed more information.

Completed Area Name: PROJECT WIDE
Completed Sub Area Name: Not reported
Completed Document Type: Technical Report
Completed Date: 05/25/2002
Comments: Extraction well P-5 was installed.

Completed Area Name: PROJECT WIDE
Completed Sub Area Name: Not reported
Completed Document Type: Other Report
Completed Date: 08/20/2003
Comments: DTSC has not identified any issues that would require modifications of the report.

Completed Area Name: PROJECT WIDE
Completed Sub Area Name: Not reported
Completed Document Type: Well Installation Workplan
Completed Date: 12/27/2006
Comments: DTSC detrmined that the document contains all elements for implementing and monitoring.

Completed Area Name: PROJECT WIDE
Completed Sub Area Name: Not reported
Completed Document Type: Monitoring Report
Completed Date: 11/01/2007
Comments: DTSC has determined that the report contains all elements for monitoring.

Completed Area Name: PROJECT WIDE
Completed Sub Area Name: Not reported
Completed Document Type: Monitoring Report

NEVILLE CHEMICAL COMPANY (Continued) **S100833286**

Completed Date: 09/27/2008
Comments: DTSC has determined that the document contains all ellements for monitoring.

Completed Area Name: PROJECT WIDE
Completed Sub Area Name: Not reported
Completed Document Type: Monitoring Report
Completed Date: 02/18/2009
Comments: DTSC has determined that the document contains all elements for monitoring.

Completed Area Name: PROJECT WIDE
Completed Sub Area Name: Not reported
Completed Document Type: Well Completion Report
Completed Date: 04/10/2009
Comments: DTSC has determined that the document ha s all elements of implementation.

Completed Area Name: PROJECT WIDE
Completed Sub Area Name: Not reported
Completed Document Type: Monitoring Report
Completed Date: 11/10/2010
Comments: DTSC needed more information.

Completed Area Name: PROJECT WIDE
Completed Sub Area Name: Not reported
Completed Document Type: *Correspondence - Received
Completed Date: 11/24/2010
Comments: DTSC needed more information.

Completed Area Name: PROJECT WIDE
Completed Sub Area Name: Not reported
Completed Document Type: Monitoring Report
Completed Date: 06/30/2011
Comments: Semi-annual monitoring report approved 6/30/2011.

Completed Area Name: PROJECT WIDE
Completed Sub Area Name: Not reported
Completed Document Type: *Correspondence - Received
Completed Date: 06/30/2011
Comments: Response to GSU comments received on 6/30/2011.

Completed Area Name: PROJECT WIDE
Completed Sub Area Name: Not reported
Completed Document Type: 5 Year Review Reports
Completed Date: 06/08/2017
Comments: Not reported

Completed Area Name: PROJECT WIDE
Completed Sub Area Name: Not reported
Completed Document Type: Monitoring Report
Completed Date: 08/08/2014
Comments: document to be uploaded

Completed Area Name: PROJECT WIDE
Completed Sub Area Name: Not reported
Completed Document Type: Monitoring Report

NEVILLE CHEMICAL COMPANY (Continued) **S100833286**

Completed Date: 08/25/2013
Comments: Document to be uploaded

Completed Area Name: PROJECT WIDE
Completed Sub Area Name: Not reported
Completed Document Type: Monitoring Report
Completed Date: 03/05/2013
Comments: Document cannot be uploaded

Completed Area Name: PROJECT WIDE
Completed Sub Area Name: Not reported
Completed Document Type: Monitoring Report
Completed Date: 01/22/2014
Comments: Document to be uploaded

Completed Area Name: PROJECT WIDE
Completed Sub Area Name: Not reported
Completed Document Type: Monitoring Report
Completed Date: 04/30/2015
Comments: document uploaded

Completed Area Name: PROJECT WIDE
Completed Sub Area Name: Not reported
Completed Document Type: Operation and Maintenance Plan
Completed Date: 06/30/1997
Comments: The O&M Plan dated June 1997 has been uploaded to Envirostor along with its approval letter.

Completed Area Name: PROJECT WIDE
Completed Sub Area Name: Not reported
Completed Document Type: Monitoring Report
Completed Date: 02/01/2015
Comments: Not reported

Completed Area Name: PROJECT WIDE
Completed Sub Area Name: Not reported
Completed Document Type: Monitoring Report
Completed Date: 12/29/2011
Comments: accepted

Completed Area Name: PROJECT WIDE
Completed Sub Area Name: Not reported
Completed Document Type: Operation and Maintenance Plan
Completed Date: 06/05/2015
Comments: accepted

Completed Area Name: PROJECT WIDE
Completed Sub Area Name: Not reported
Completed Document Type: Monitoring Report
Completed Date: 08/14/2012
Comments: complete

Completed Area Name: PROJECT WIDE
Completed Sub Area Name: Not reported
Completed Document Type: Technical Report
Completed Date: 05/13/2016
Comments: done

NEVILLE CHEMICAL COMPANY (Continued) **S100833286**

Completed Area Name: PROJECT WIDE
Completed Sub Area Name: Not reported
Completed Document Type: Monitoring Report
Completed Date: 07/19/2017
Comments: concur

Completed Area Name: PROJECT WIDE
Completed Sub Area Name: Not reported
Completed Document Type: Monitoring Report
Completed Date: 11/17/2017
Comments: concur

Completed Area Name: PROJECT WIDE
Completed Sub Area Name: Not reported
Completed Document Type: Monitoring Report
Completed Date: 12/26/2017
Comments: done

Completed Area Name: PROJECT WIDE
Completed Sub Area Name: Not reported
Completed Document Type: Operation and Maintenance Report
Completed Date: 03/28/2019
Comments: accepted

Completed Area Name: PROJECT WIDE
Completed Sub Area Name: Not reported
Completed Document Type: Monitoring Report
Completed Date: 03/28/2019
Comments: approved

Completed Area Name: PROJECT WIDE
Completed Sub Area Name: Not reported
Completed Document Type: 5 Year Review Reports
Completed Date: 12/22/2020
Comments: Not reported

Completed Area Name: PROJECT WIDE
Completed Sub Area Name: Not reported
Completed Document Type: Monitoring Report
Completed Date: 06/29/2021
Comments: Not reported

Completed Area Name: PROJECT WIDE
Completed Sub Area Name: Not reported
Completed Document Type: Monitoring Report
Completed Date: 06/12/2020
Comments: Not reported

Completed Area Name: PROJECT WIDE
Completed Sub Area Name: Not reported
Completed Document Type: Land Use Restriction - Site Inspection/Visit
Completed Date: 05/27/2008
Comments: DTSC has not identified any issues that would require clarifications.

Completed Area Name: PROJECT WIDE
Completed Sub Area Name: Not reported
Completed Document Type: Certification

NEVILLE CHEMICAL COMPANY (Continued) **S100833286**

Completed Date: 04/21/2006
Comments: Not reported

Future Area Name: Not reported
Future Sub Area Name: Not reported
Future Document Type: Not reported
Future Due Date: Not reported
Schedule Area Name: PROJECT WIDE
Schedule Sub Area Name: Not reported
Schedule Document Type: 5 Year Review Reports
Schedule Due Date: 06/14/2022
Schedule Revised Date: Not reported

ENVIROSTOR:
Name: NEVILLE CHEMICAL COMPANY
Address: 12800 IMPERIAL HWY
City,State,Zip: SANTA FE SPRINGS, CA 90670
Facility ID: 19280515
Status: Certified / Operation & Maintenance
Status Date: 04/21/2006
Site Code: 300102
Site Type: State Response
Site Type Detailed: State Response or NPL
Acres: 6.28
NPL: NO
Regulatory Agencies: SMBRP
Lead Agency: SMBRP
Program Manager: Luis Garcia
Supervisor: Jose Diaz
Division Branch: Cleanup Chatsworth
Assembly: 57
Senate: 32
Special Program: Not reported
Restricted Use: YES
Site Mgmt Req: ASP, DAY, ELD, HOS, LUC, FEN, MON, EX, GW, NOWN, NDAM, NUSE, NDEV, NSUB, HS, SCH, FOOD, RES
Funding: Responsible Party
Latitude: 33.91649
Longitude: -118.0590
APN: 8045-001-003, 8045001905
Past Use: MANUFACTURING - CHEMICALS
Potential COC: * HALOGENATED ORGANIC COMPOUNDS Carbon tetrachloride Chlorobenzene Chloroform 1,2-Dichlorobenzene 1,3-Dichlorobenzene 1,4-Dichlorobenzene 2,4-Dichlorophenol Hexachlorobutadiene Toluene 1,2,4-Trichlorobenzene Xylenes
Confirmed COC: NONE SPECIFIED
Potential Description: OTH, SOIL
Alias Name: UNIVERSAL WESTERN CHEMICAL COMPANY
Alias Type: Alternate Name
Alias Name: WESTERN ORGANICS
Alias Type: Alternate Name
Alias Name: 8045-001-003
Alias Type: APN
Alias Name: 8045001905
Alias Type: APN
Alias Name: CAD008362758
Alias Type: CERCLIS ID

NEVILLE CHEMICAL COMPANY (Continued) **S100833286**

Alias Name: 110002633277
Alias Type: EPA (FRS #)
Alias Name: P31027
Alias Type: PCode
Alias Name: 300102
Alias Type: Project Code (Site Code)
Alias Name: 19280515
Alias Type: Envirostor ID Number

Completed Info:

Completed Area Name: PROJECT WIDE
Completed Sub Area Name: Not reported
Completed Document Type: Unilateral Order (I/SE, RAO, CAO, EPA AO)
Completed Date: 04/30/1985
Comments: Not reported

Completed Area Name: PROJECT WIDE
Completed Sub Area Name: Not reported
Completed Document Type: * Discovery
Completed Date: 06/22/1981
Comments: Facility Identified: LACE records. Open since 1968. Records Search: County Engineer - Violations issued for spills and pond liquid product of chlorinated parafins.

Completed Area Name: PROJECT WIDE
Completed Sub Area Name: Not reported
Completed Document Type: Operation & Maintenance Order/Agreement
Completed Date: 03/24/2006
Comments: Not reported

Completed Area Name: PROJECT WIDE
Completed Sub Area Name: Not reported
Completed Document Type: Land Use Restriction
Completed Date: 08/29/1997
Comments: Deed Restriction was recorded.

Completed Area Name: PROJECT WIDE
Completed Sub Area Name: Not reported
Completed Document Type: * CEQA
Completed Date: 05/08/1995
Comments: The final Remedial Action Plan and the CEQA documents for the Neville Chemical Company site were approved as final. A range of technologies was evaluated in the FS Report for remediating the site and six altenatives were developed. Of the six, Capping with Groundwater Containment and Treatment was selected by DTSC and Neville Chemical Company. The selected alternative consists of three components: 1) instituting access controls and deed restrictions; 2) repairing and maintaining the existing asphalt and concrete surface on the NCC Facility, inspection and maintenance of the existing cap on the Santa Fe Springs Parcel as part of future O&M activity, and grading of the NCC Leasehold to minimize ponding/infiltration; and 3) operating the ground- water containment and treatment system originally designed as an interim removal action. Construction of the groundwater extraction and treatment system started on April 25, 1995. Operations of this system started on December 18, 1998.

Completed Area Name: PROJECT WIDE
Completed Sub Area Name: Not reported

NEVILLE CHEMICAL COMPANY (Continued) **S100833286**

Completed Document Type: CEQA - Initial Study/ Neg. Declaration
Completed Date: 10/06/1993
Comments: CEQA (Negative Declaration) documents signed by DTSC following following expiration of the public comment period.

Completed Area Name: PROJECT WIDE
Completed Sub Area Name: Not reported
Completed Document Type: Final Determination of Non-Compliance
Completed Date: 02/28/1987
Comments: Not reported

Completed Area Name: PROJECT WIDE
Completed Sub Area Name: Not reported
Completed Document Type: Unilateral Order (I/SE, RAO, CAO, EPA AO)
Completed Date: 12/10/1986
Comments: Not reported

Completed Area Name: PROJECT WIDE
Completed Sub Area Name: Not reported
Completed Document Type: * Remedial Action Completion or Implementation
Completed Date: 01/28/1997
Comments: Engineer's Certification of Completion Report for the capping grading, and fencing of the site was completed.

Completed Area Name: PROJECT WIDE
Completed Sub Area Name: Not reported
Completed Document Type: * Remedial or Removal Design
Completed Date: 03/26/1996
Comments: The Remedial Action Workplan/Design was approved.

Completed Area Name: PROJECT WIDE
Completed Sub Area Name: Not reported
Completed Document Type: Remedial Action Plan
Completed Date: 05/08/1995
Comments: Not reported

Completed Area Name: PROJECT WIDE
Completed Sub Area Name: Not reported
Completed Document Type: Remedial Investigation / Feasibility Study
Completed Date: 12/16/1994
Comments: The Department approved the Remedial Investigation/ Feasibility Study for the Neville Chemical Company site.

Completed Area Name: PROJECT WIDE
Completed Sub Area Name: Not reported
Completed Document Type: Technical Report
Completed Date: 10/07/1991
Comments: Not reported

Completed Area Name: PROJECT WIDE
Completed Sub Area Name: Not reported
Completed Document Type: Technical Report
Completed Date: 03/05/1991
Comments: Not reported

Completed Area Name: PROJECT WIDE
Completed Sub Area Name: Not reported

NEVILLE CHEMICAL COMPANY (Continued) **S100833286**

Completed Document Type: Removal Action Completion Report
Completed Date: 12/30/1987
Comments: Removal Action: Drum removal.

Completed Area Name: PROJECT WIDE
Completed Sub Area Name: Not reported
Completed Document Type: Correspondence
Completed Date: 09/14/2011
Comments: Not reported

Completed Area Name: PROJECT WIDE
Completed Sub Area Name: Not reported
Completed Document Type: Correspondence
Completed Date: 11/30/2010
Comments: DTSC provides estimate.

Completed Area Name: PROJECT WIDE
Completed Sub Area Name: Not reported
Completed Document Type: Public Participation Plan / Community Relations Plan
Completed Date: 09/30/1987
Comments: Not reported

Completed Area Name: PROJECT WIDE
Completed Sub Area Name: Not reported
Completed Document Type: Remedial Action Plan
Completed Date: 12/30/1985
Comments: Removal Action: Capping.

Completed Area Name: PROJECT WIDE
Completed Sub Area Name: Not reported
Completed Document Type: 5 Year Review Reports
Completed Date: 12/21/2006
Comments: The report has been completed.

Completed Area Name: PROJECT WIDE
Completed Sub Area Name: Not reported
Completed Document Type: Operation and Maintenance Report
Completed Date: 11/02/2007
Comments: Draft Report has been accepted, DTSC recommends further monitoring.

Completed Area Name: PROJECT WIDE
Completed Sub Area Name: Not reported
Completed Document Type: Monitoring Report
Completed Date: 05/06/2008
Comments: the letter was issued in time.

Completed Area Name: PROJECT WIDE
Completed Sub Area Name: Not reported
Completed Document Type: Monitoring Report
Completed Date: 09/12/2008
Comments: DTSC has not identified any issues that would require modifications in the report.

Completed Area Name: PROJECT WIDE
Completed Sub Area Name: Not reported
Completed Document Type: *Correspondence - Received
Completed Date: 05/21/2008

NEVILLE CHEMICAL COMPANY (Continued) **S100833286**

Comments: DTSC has not identified any issues that would require modifications of the proposal.

Completed Area Name: PROJECT WIDE
Completed Sub Area Name: Not reported
Completed Document Type: Monitoring Report
Completed Date: 06/03/2010
Comments: Not reported

Completed Area Name: PROJECT WIDE
Completed Sub Area Name: Not reported
Completed Document Type: Monitoring Report
Completed Date: 06/03/2010
Comments: Not reported

Completed Area Name: PROJECT WIDE
Completed Sub Area Name: Not reported
Completed Document Type: Other Report
Completed Date: 07/30/2001
Comments: DTSC has not identified any issues that would require modifications of the report.

Completed Area Name: PROJECT WIDE
Completed Sub Area Name: Not reported
Completed Document Type: Other Report
Completed Date: 04/30/2001
Comments: DTSC completed its review.

Completed Area Name: PROJECT WIDE
Completed Sub Area Name: Not reported
Completed Document Type: Technical Report
Completed Date: 04/15/2010
Comments: DTSC needed more information.

Completed Area Name: PROJECT WIDE
Completed Sub Area Name: Not reported
Completed Document Type: Technical Report
Completed Date: 05/25/2002
Comments: Extraction well P-5 was installed.

Completed Area Name: PROJECT WIDE
Completed Sub Area Name: Not reported
Completed Document Type: Other Report
Completed Date: 08/20/2003
Comments: DTSC has not identified any issues that would require modifications of the report.

Completed Area Name: PROJECT WIDE
Completed Sub Area Name: Not reported
Completed Document Type: Well Installation Workplan
Completed Date: 12/27/2006
Comments: DTSC detrmined that the document contains all elements for implementing and monitoring.

Completed Area Name: PROJECT WIDE
Completed Sub Area Name: Not reported
Completed Document Type: Monitoring Report

NEVILLE CHEMICAL COMPANY (Continued) **S100833286**

Completed Date: 11/01/2007
Comments: DTSC has determined that the report contains all elements for monitoring.

Completed Area Name: PROJECT WIDE
Completed Sub Area Name: Not reported
Completed Document Type: Monitoring Report
Completed Date: 09/27/2008
Comments: DTSC has determined that the document contains all ellements for monitoring.

Completed Area Name: PROJECT WIDE
Completed Sub Area Name: Not reported
Completed Document Type: Monitoring Report
Completed Date: 02/18/2009
Comments: DTSC has determined that the document contains all elements for monitoring.

Completed Area Name: PROJECT WIDE
Completed Sub Area Name: Not reported
Completed Document Type: Well Completion Report
Completed Date: 04/10/2009
Comments: DTSC has determined that the document ha s all elements of implementation.

Completed Area Name: PROJECT WIDE
Completed Sub Area Name: Not reported
Completed Document Type: Monitoring Report
Completed Date: 11/10/2010
Comments: DTSC needed more information.

Completed Area Name: PROJECT WIDE
Completed Sub Area Name: Not reported
Completed Document Type: *Correspondence - Received
Completed Date: 11/24/2010
Comments: DTSC needed more information.

Completed Area Name: PROJECT WIDE
Completed Sub Area Name: Not reported
Completed Document Type: Monitoring Report
Completed Date: 06/30/2011
Comments: Semi-annual monitoring report approved 6/30/2011.

Completed Area Name: PROJECT WIDE
Completed Sub Area Name: Not reported
Completed Document Type: *Correspondence - Received
Completed Date: 06/30/2011
Comments: Response to GSU comments received on 6/30/2011.

Completed Area Name: PROJECT WIDE
Completed Sub Area Name: Not reported
Completed Document Type: 5 Year Review Reports
Completed Date: 06/08/2017
Comments: Not reported

Completed Area Name: PROJECT WIDE
Completed Sub Area Name: Not reported

NEVILLE CHEMICAL COMPANY (Continued) **S100833286**

Completed Document Type: Monitoring Report
Completed Date: 08/08/2014
Comments: document to be uploaded

Completed Area Name: PROJECT WIDE
Completed Sub Area Name: Not reported
Completed Document Type: Monitoring Report
Completed Date: 08/25/2013
Comments: Document to be uploaded

Completed Area Name: PROJECT WIDE
Completed Sub Area Name: Not reported
Completed Document Type: Monitoring Report
Completed Date: 03/05/2013
Comments: Document cannot be uploaded

Completed Area Name: PROJECT WIDE
Completed Sub Area Name: Not reported
Completed Document Type: Monitoring Report
Completed Date: 01/22/2014
Comments: Document to be uploaded

Completed Area Name: PROJECT WIDE
Completed Sub Area Name: Not reported
Completed Document Type: Monitoring Report
Completed Date: 04/30/2015
Comments: document uploaded

Completed Area Name: PROJECT WIDE
Completed Sub Area Name: Not reported
Completed Document Type: Operation and Maintenance Plan
Completed Date: 06/30/1997
Comments: The O&M Plan dated June 1997 has been uploaded to Envirostor along with its approval letter.

Completed Area Name: PROJECT WIDE
Completed Sub Area Name: Not reported
Completed Document Type: Monitoring Report
Completed Date: 02/01/2015
Comments: Not reported

Completed Area Name: PROJECT WIDE
Completed Sub Area Name: Not reported
Completed Document Type: Monitoring Report
Completed Date: 12/29/2011
Comments: accepted

Completed Area Name: PROJECT WIDE
Completed Sub Area Name: Not reported
Completed Document Type: Operation and Maintenance Plan
Completed Date: 06/05/2015
Comments: accepted

Completed Area Name: PROJECT WIDE
Completed Sub Area Name: Not reported
Completed Document Type: Monitoring Report
Completed Date: 08/14/2012

NEVILLE CHEMICAL COMPANY (Continued) **S100833286**

Comments: complete

Completed Area Name: PROJECT WIDE
Completed Sub Area Name: Not reported
Completed Document Type: Technical Report
Completed Date: 05/13/2016
Comments: done

Completed Area Name: PROJECT WIDE
Completed Sub Area Name: Not reported
Completed Document Type: Monitoring Report
Completed Date: 07/19/2017
Comments: concur

Completed Area Name: PROJECT WIDE
Completed Sub Area Name: Not reported
Completed Document Type: Monitoring Report
Completed Date: 11/17/2017
Comments: concur

Completed Area Name: PROJECT WIDE
Completed Sub Area Name: Not reported
Completed Document Type: Monitoring Report
Completed Date: 12/26/2017
Comments: done

Completed Area Name: PROJECT WIDE
Completed Sub Area Name: Not reported
Completed Document Type: Operation and Maintenance Report
Completed Date: 03/28/2019
Comments: accepted

Completed Area Name: PROJECT WIDE
Completed Sub Area Name: Not reported
Completed Document Type: Monitoring Report
Completed Date: 03/28/2019
Comments: approved

Completed Area Name: PROJECT WIDE
Completed Sub Area Name: Not reported
Completed Document Type: 5 Year Review Reports
Completed Date: 12/22/2020
Comments: Not reported

Completed Area Name: PROJECT WIDE
Completed Sub Area Name: Not reported
Completed Document Type: Monitoring Report
Completed Date: 06/29/2021
Comments: Not reported

Completed Area Name: PROJECT WIDE
Completed Sub Area Name: Not reported
Completed Document Type: Monitoring Report
Completed Date: 06/12/2020
Comments: Not reported

Completed Area Name: PROJECT WIDE

NEVILLE CHEMICAL COMPANY (Continued) **S100833286**

Completed Sub Area Name: Not reported
Completed Document Type: Land Use Restriction - Site Inspection/Visit
Completed Date: 05/27/2008
Comments: DTSC has not identified any issues that would require clarifications.

Completed Area Name: PROJECT WIDE
Completed Sub Area Name: Not reported
Completed Document Type: Certification
Completed Date: 04/21/2006
Comments: Not reported

Future Area Name: Not reported
Future Sub Area Name: Not reported
Future Document Type: Not reported
Future Due Date: Not reported
Schedule Area Name: PROJECT WIDE
Schedule Sub Area Name: Not reported
Schedule Document Type: 5 Year Review Reports
Schedule Due Date: 06/14/2022
Schedule Revised Date: Not reported

DEED:
Name: NEVILLE CHEMICAL COMPANY
Address: 12800 IMPERIAL HWY
City,State,Zip: SANTA FE SPRINGS, CA 90670
Envirostor ID: 19280515
Area: PROJECT WIDE
Sub Area: Not reported
Site Type: STATE RESPONSE
Status: CERTIFIED / OPERATION & MAINTENANCE
Agency: Not reported
Covenant Uploaded: Not reported
Deed Date(s): 08/29/1997
File Name: Envirostor Land Use Restrictions

CA BOND EXP. PLAN:
Reponsible Party: RESPONSIBLE PARTY-LEAD SITE CLEANUP WORKPLAN
Project Revenue Source Company: Not reported
Project Revenue Source Addr: Not reported
Project Revenue Source City,St,Zip: Not reported
Project Revenue Source Desc: The responsible parties are in compliance with an order issued by the Department. DHS has budgeted $100,000 for direct costs related to the project. DHS will recover 100 percent of direct costs plus staff costs and overhead related to the project. The responsible parties will pay all costs associated with the cleanup.
Site Description: Neville Chemical Company is a former chemical manufacturing and sales facility. It is owned by Neville Chemical Company which is located on Neville Island, Pittsburgh, PA.
Hazardous Waste Desc: Dichlorobenzenes (DCBs), dibenzodioxins (TCDD, PCDD), and dibenzofurans (TCDF, PCDF) are the primary contaminants detected in soils at the site. Other contaminants are chlorinated paraffins, carbon tetrachloride, and metals. Dichlorobenzenes have been detected in the ground water beneath the site.
Threat To Public Health & Env: The site is approximately 100 yards from a residential area. Contaminant migration is possible via airborne emissions and ground water. The former is limited due to the facility ceasing operation in November, 1987 and as most site areas are paved. The upper aquifer is as shallow as 90 feet and is

NEVILLE CHEMICAL COMPANY (Continued) **S100833286**

contaminated; deeper aquifers are used for domestic water supply. There is no known exposure at this time.

Site Activity Status: Neville initiated remedial investigation site activities in February, 1988. The Phase I remedial investigation report was completed in December, 1988.

CORTESE:

Name:	NEVILLE CHEMICAL COMPANY
Address:	12800 IMPERIAL HWY
City,State,Zip:	SANTA FE SPRINGS, CA 90670
Region:	CORTESE
Envirostor Id:	19280515
Global ID:	Not reported
Site/Facility Type:	STATE RESPONSE
Cleanup Status:	CERTIFIED / OPERATION & MAINTENANCE - LAND USE RESTRICTIONS
Status Date:	04/21/2006
Site Code:	300102
Latitude:	33.916496
Longitude:	-118.05903
Owner:	Not reported
Enf Type:	Not reported
Swat R:	Not reported
Flag:	envirostor
Order No:	Not reported
Waste Discharge System No:	Not reported
Effective Date:	Not reported
Region 2:	Not reported
WID Id:	Not reported
Solid Waste Id No:	Not reported
Waste Management Uit Name:	Not reported
File Name:	Haz Waste & Substances Sites

NPDES:

Name:	TRANSPORTATION FACILITY AUXILIARY LOT
Address:	12800 IMPERIAL HIGHWAY
City,State,Zip:	NORWALK, CA 90670
Facility Status:	Not reported
NPDES Number:	Not reported
Region:	Not reported
Agency Number:	Not reported
Regulatory Measure ID:	Not reported
Place ID:	Not reported
Order Number:	Not reported
WDID:	4 19W003123
Regulatory Measure Type:	Construction
Program Type:	Not reported
Adoption Date Of Regulatory Measure:	Not reported
Effective Date Of Regulatory Measure:	Not reported
Termination Date Of Regulatory Measure:	Not reported
Expiration Date Of Regulatory Measure:	Not reported
Discharge Address:	Not reported
Discharge Name:	Not reported
Discharge City:	Not reported
Discharge State:	Not reported
Discharge Zip:	Not reported
Status:	Expired
Status Date:	11/07/2017

NEVILLE CHEMICAL COMPANY (Continued) **S100833286**

Operator Name:	City of Santa Fe Springs
Operator Address:	11710 Telegraph Road
Operator City:	Santa Fe Springs
Operator State:	California
Operator Zip:	90670

NPDES as of 03/2018:

NPDES Number:	Not reported
Status:	Not reported
Agency Number:	Not reported
Region:	4
Regulatory Measure ID:	485220
Order Number:	Not reported
Regulatory Measure Type:	Construction
Place ID:	Not reported
WDID:	4 19W003123
Program Type:	Not reported
Adoption Date Of Regulatory Measure:	Not reported
Effective Date Of Regulatory Measure:	Not reported
Expiration Date Of Regulatory Measure:	Not reported
Termination Date Of Regulatory Measure:	Not reported
Discharge Name:	Not reported
Discharge Address:	Not reported
Discharge City:	Not reported
Discharge State:	Not reported
Discharge Zip:	Not reported
Received Date:	04/12/2017
Processed Date:	04/18/2017
Status:	Active
Status Date:	04/18/2017
Place Size:	1
Place Size Unit:	Acres
Contact:	Noe Negrete
Contact Title:	Director of Public Works
Contact Phone:	562-409-7540
Contact Phone Ext:	Not reported
Contact Email:	noenegrete@santafesprings.org
Operator Name:	City of Santa Fe Springs
Operator Address:	11710 Telegraph Road
Operator City:	Santa Fe Springs
Operator State:	California
Operator Zip:	90670
Operator Contact:	Noe Negrete
Operator Contact Title:	Director of Public Works
Operator Contact Phone:	562-409-7540
Operator Contact Phone Ext:	Not reported
Operator Contact Email:	noenegrete@santafesprings.org
Operator Type:	City/Town Agency
Developer:	City of Santa Fe Springs
Developer Address:	11710 Telegraph Road
Developer City:	Santa Fe Springs
Developer State:	Not reported
Developer Zip:	90670
Developer Contact:	Noe Negrete
Developer Contact Title:	Director of Public Works
Constype Linear Utility Ind:	N
Emergency Phone:	Not reported
Emergency Phone Ext:	Not reported

NEVILLE CHEMICAL COMPANY (Continued) **S100833286**

Constype Above Ground Ind:	N
Constype Below Ground Ind:	N
Constype Cable Line Ind:	N
Constype Comm Line Ind:	N
Constype Commertial Ind:	N
Constype Electrical Line Ind:	N
Constype Gas Line Ind:	N
Constype Industrial Ind:	N
Constype Other Description:	Not reported
Constype Other Ind:	N
Constype Recons Ind:	N
Constype Residential Ind:	N
Constype Transport Ind:	N
Constype Utility Description:	Not reported
Constype Utility Ind:	N
Constype Water Sewer Ind:	N
Dir Discharge Uswater Ind:	Not reported
Receiving Water Name:	Not reported
Certifier:	Noe Negrete
Certifier Title:	Director of Public Works
Certification Date:	12-APR-17
Primary Sic:	Not reported
Secondary Sic:	Not reported
Tertiary Sic:	Not reported

CERS:

Name:	NEVILLE CHEMICAL COM
Address:	12800 IMPERIAL HWY
City,State,Zip:	SANTA FE SPRINGS, CA 90670
Site ID:	340537
CERS ID:	19280515
CERS Description:	State Response

Affiliation:

Affiliation Type Desc:	Lead Project Manager
Entity Name:	LORI PARNASS
Entity Title:	Not reported
Affiliation Address:	Not reported
Affiliation City:	CHATSWORTH
Affiliation State:	CA
Affiliation Country:	Not reported
Affiliation Zip:	Not reported
Affiliation Phone:	Not reported

Affiliation Type Desc:	Supervisor
Entity Name:	JULI PROPES
Entity Title:	Not reported
Affiliation Address:	Not reported
Affiliation City:	Not reported
Affiliation State:	Not reported
Affiliation Country:	Not reported
Affiliation Zip:	Not reported
Affiliation Phone:	Not reported

T120	**NEVILLE CHEM CO**	**SEMS**	**1000254476**
East	**12800 E IMPERIAL HWY**	**RCRA-LQG**	**CAD008362758**
1/2-1	**SANTA FE SPRINGS, CA 90670**	**HIST Cal-Sites**	
0.633 mi.		**CERS HAZ WASTE**	
3344 ft.	**Site 2 of 2 in cluster T**	**HIST UST**	
Relative:		**US FIN ASSUR**	
Higher		**PRP**	
Actual:		**FINDS**	
121 ft.		**ECHO**	
		EMI	
		HIST CORTESE	
		LOS ANGELES CO. HMS	
		CERS	

SEMS:

Site ID:	0901081
EPA ID:	CAD008362758
Name:	NEVILLE CHEM CO
Address:	12800 E IMPERIAL HWY
Address 2:	Not reported
City,State,Zip:	SANTA FE SPRINGS, CA 90670
Cong District:	33
FIPS Code:	06037
Latitude:	Not reported
Longitude:	Not reported
FF:	N
NPL:	Not on the NPL
Non NPL Status:	Other Cleanup Activity: State-Lead Cleanup

SEMS Detail:

Region:	09
Site ID:	0901081
EPA ID:	CAD008362758
Site Name:	NEVILLE CHEM CO
NPL:	N
FF:	N
OU:	00
Action Code:	SI
Action Name:	SI
SEQ:	2
Start Date:	Not reported
Finish Date:	8/28/1990 4:00:00 AM
Qual:	L
Current Action Lead:	EPA Perf

Region:	09
Site ID:	0901081
EPA ID:	CAD008362758
Site Name:	NEVILLE CHEM CO
NPL:	N
FF:	N
OU:	00
Action Code:	DS
Action Name:	DISCVRY
SEQ:	1
Start Date:	1980-08-01 04:00:00
Finish Date:	8/1/1980 4:00:00 AM
Qual:	Not reported
Current Action Lead:	EPA Perf

NEVILLE CHEM CO (Continued) **1000254476**

Region:	09
Site ID:	0901081
EPA ID:	CAD008362758
Site Name:	NEVILLE CHEM CO
NPL:	N
FF:	N
OU:	00
Action Code:	PA
Action Name:	PA
SEQ:	1
Start Date:	Not reported
Finish Date:	3/1/1985 6:00:00 AM
Qual:	H
Current Action Lead:	EPA Perf

Region:	09
Site ID:	0901081
EPA ID:	CAD008362758
Site Name:	NEVILLE CHEM CO
NPL:	N
FF:	N
OU:	00
Action Code:	OO
Action Name:	SITE REASS
SEQ:	1
Start Date:	Not reported
Finish Date:	6/22/2001 4:00:00 AM
Qual:	H
Current Action Lead:	St Perf

Region:	09
Site ID:	0901081
EPA ID:	CAD008362758
Site Name:	NEVILLE CHEM CO
NPL:	N
FF:	N
OU:	00
Action Code:	VA
Action Name:	OTHR CLEANUP
SEQ:	1
Start Date:	2000-10-01 04:00:00
Finish Date:	Not reported
Qual:	L
Current Action Lead:	St Perf

Region:	09
Site ID:	0901081
EPA ID:	CAD008362758
Site Name:	NEVILLE CHEM CO
NPL:	N
FF:	N
OU:	00
Action Code:	HR
Action Name:	HAZRANK
SEQ:	1
Start Date:	Not reported
Finish Date:	8/1/1985 5:00:00 AM

NEVILLE CHEM CO (Continued) **1000254476**

Qual:	Not reported
Current Action Lead:	St Perf
Region:	09
Site ID:	0901081
EPA ID:	CAD008362758
Site Name:	NEVILLE CHEM CO
NPL:	N
FF:	N
OU:	00
Action Code:	SI
Action Name:	SI
SEQ:	1
Start Date:	Not reported
Finish Date:	8/1/1985 5:00:00 AM
Qual:	H
Current Action Lead:	St Perf

RCRA-LQG:

Date Form Received by Agency:	19800815
Handler Name:	NEVILLE CHEM CO
Handler Address:	12800 E IMPERIAL HWY
Handler City,State,Zip:	SANTA FE SPRINGS, CA 90670
EPA ID:	CAD008362758
Contact Name:	ENVIRONMENTAL MANAGER
Contact Address:	12800 E IMPERIAL HWY
Contact City,State,Zip:	SANTA FE SPRINGS, CA 90670
Contact Telephone:	213-864-2707
Contact Fax:	Not reported
Contact Email:	Not reported
Contact Title:	Not reported
EPA Region:	09
Land Type:	Other
Federal Waste Generator Description:	Large Quantity Generator
Non-Notifier:	Not reported
Biennial Report Cycle:	Not reported
Accessibility:	Not reported
Active Site Indicator:	Handler Activities
State District Owner:	CA
State District:	3
Mailing Address:	12800 E IMPERIAL HWY
Mailing City,State,Zip:	SANTA FE SPRINGS, CA 90670
Owner Name:	NEVILLE CHEMICAL COMPANY
Owner Type:	Private
Operator Name:	Not reported
Operator Type:	Not reported
Short-Term Generator Activity:	No
Importer Activity:	No
Mixed Waste Generator:	No
Transporter Activity:	No
Transfer Facility Activity:	No
Recycler Activity with Storage:	No
Small Quantity On-Site Burner Exemption:	No
Smelting Melting and Refining Furnace Exemption:	No
Underground Injection Control:	No
Off-Site Waste Receipt:	No

NEVILLE CHEM CO (Continued) **1000254476**

Universal Waste Indicator:	No
Universal Waste Destination Facility:	No
Federal Universal Waste:	No
Active Site Fed-Reg Treatment Storage and Disposal Facility:	Not reported
Active Site Converter Treatment storage and Disposal Facility:	Not reported
Active Site State-Reg Treatment Storage and Disposal Facility:	Not reported
Active Site State-Reg Handler:	---
Federal Facility Indicator:	Not reported
Hazardous Secondary Material Indicator:	N
Sub-Part K Indicator:	Not reported
Commercial TSD Indicator:	No
Treatment Storage and Disposal Type:	Not reported
2018 GPRA Permit Baseline:	Not on the Baseline
2018 GPRA Renewals Baseline:	Not on the Baseline
Permit Renewals Workload Universe:	Not reported
Permit Workload Universe:	Not reported
Permit Progress Universe:	Not reported
Post-Closure Workload Universe:	Not reported
Closure Workload Universe:	Not reported
202 GPRA Corrective Action Baseline:	No
Corrective Action Workload Universe:	No
Subject to Corrective Action Universe:	No
Non-TSDFs Where RCRA CA has Been Imposed Universe:	No
TSDFs Potentially Subject to CA Under 3004 (u)/(v) Universe:	No
TSDFs Only Subject to CA under Discretionary Auth Universe:	No
Corrective Action Priority Ranking:	No NCAPS ranking
Environmental Control Indicator:	No
Institutional Control Indicator:	No
Human Exposure Controls Indicator:	N/A
Groundwater Controls Indicator:	N/A
Operating TSDF Universe:	Not reported
Full Enforcement Universe:	Not reported
Significant Non-Complier Universe:	No
Unaddressed Significant Non-Complier Universe:	No
Addressed Significant Non-Complier Universe:	No
Significant Non-Complier With a Compliance Schedule Universe:	No
Financial Assurance Required:	Not reported
Handler Date of Last Change:	20020917
Recognized Trader-Importer:	No
Recognized Trader-Exporter:	No
Importer of Spent Lead Acid Batteries:	No
Exporter of Spent Lead Acid Batteries:	No
Recycler Activity Without Storage:	No
Manifest Broker:	No
Sub-Part P Indicator:	No

Handler - Owner Operator:

Owner/Operator Indicator:	Owner
Owner/Operator Name:	NEVILLE CHEMICAL COMPANY
Legal Status:	Private
Date Became Current:	Not reported
Date Ended Current:	Not reported
Owner/Operator Address:	NOT REQUIRED
Owner/Operator City,State,Zip:	NOT REQUIRED, ME 99999
Owner/Operator Telephone:	415-555-1212
Owner/Operator Telephone Ext:	Not reported

NEVILLE CHEM CO (Continued) **1000254476**

Owner/Operator Fax: Not reported
Owner/Operator Email: Not reported

Historic Generators:
Receive Date: 19800815
Handler Name: NEVILLE CHEM CO
Federal Waste Generator Description: Large Quantity Generator
State District Owner: CA
Large Quantity Handler of Universal Waste: No
Recognized Trader Importer: No
Recognized Trader Exporter: No
Spent Lead Acid Battery Importer: No
Spent Lead Acid Battery Exporter: No
Current Record: Yes
Non Storage Recycler Activity: Not reported
Electronic Manifest Broker: Not reported

Receive Date: 19900409
Handler Name: NEVILLE CHEMICAL CO#
Federal Waste Generator Description: Large Quantity Generator
State District Owner: Not reported
Large Quantity Handler of Universal Waste: No
Recognized Trader Importer: No
Recognized Trader Exporter: No
Spent Lead Acid Battery Importer: No
Spent Lead Acid Battery Exporter: No
Current Record: No
Non Storage Recycler Activity: Not reported
Electronic Manifest Broker: Not reported

List of NAICS Codes and Descriptions:
NAICS Code: 32511
NAICS Description: PETROCHEMICAL MANUFACTURING

Facility Has Received Notices of Violation:
Found Violation: No
Agency Which Determined Violation: Not reported
Violation Short Description: Not reported
Date Violation was Determined: Not reported
Actual Return to Compliance Date: Not reported
Return to Compliance Qualifier: Not reported
Violation Responsible Agency: Not reported
Scheduled Compliance Date: Not reported
Enforcement Identifier: Not reported
Date of Enforcement Action: Not reported
Enforcement Responsible Agency: Not reported
Enforcement Docket Number: Not reported
Enforcement Attorney: Not reported
Corrective Action Component: Not reported
Appeal Initiated Date: Not reported
Appeal Resolution Date: Not reported
Disposition Status Date: Not reported
Disposition Status: Not reported
Disposition Status Description: Not reported
Consent/Final Order Sequence Number:Not reported
Consent/Final Order Respondent Name: Not reported

NEVILLE CHEM CO (Continued) **1000254476**

Consent/Final Order Lead Agency: Not reported
Enforcement Type: Not reported
Enforcement Responsible Person: Not reported
Enforcement Responsible Sub-Organization: Not reported
SEP Sequence Number: Not reported
SEP Expenditure Amount: Not reported
SEP Scheduled Completion Date: Not reported
SEP Actual Date: Not reported
SEP Defaulted Date: Not reported
SEP Type: Not reported
SEP Type Description: Not reported
Proposed Amount: Not reported
Final Monetary Amount: Not reported
Paid Amount: Not reported
Final Count: Not reported
Final Amount: Not reported

Found Violation: Yes
Agency Which Determined Violation: State
Violation Short Description: Generators - General
Date Violation was Determined: 19840525
Actual Return to Compliance Date: 19850219
Return to Compliance Qualifier: Observed
Violation Responsible Agency: State
Scheduled Compliance Date: Not reported
Enforcement Identifier: Not reported
Date of Enforcement Action: Not reported
Enforcement Responsible Agency: Not reported
Enforcement Docket Number: Not reported
Enforcement Attorney: Not reported
Corrective Action Component: Not reported
Appeal Initiated Date: Not reported
Appeal Resolution Date: Not reported
Disposition Status Date: Not reported
Disposition Status: Not reported
Disposition Status Description: Not reported
Consent/Final Order Sequence Number: Not reported
Consent/Final Order Respondent Name: Not reported
Consent/Final Order Lead Agency: Not reported
Enforcement Type: Not reported
Enforcement Responsible Person: Not reported
Enforcement Responsible Sub-Organization: Not reported
SEP Sequence Number: Not reported
SEP Expenditure Amount: Not reported
SEP Scheduled Completion Date: Not reported
SEP Actual Date: Not reported
SEP Defaulted Date: Not reported
SEP Type: Not reported
SEP Type Description: Not reported
Proposed Amount: Not reported
Final Monetary Amount: Not reported
Paid Amount: Not reported
Final Count: Not reported
Final Amount: Not reported

Evaluation Action Summary:
Evaluation Date: 19830805

NEVILLE CHEM CO (Continued) **1000254476**

Evaluation Responsible Agency:	EPA
Found Violation:	No
Evaluation Type Description:	COMPLIANCE EVALUATION INSPECTION ON-SITE
Evaluation Responsible Person Identifier:	R9EPA
Evaluation Responsible Sub-Organization:	Not reported
Actual Return to Compliance Date:	Not reported
Scheduled Compliance Date:	Not reported
Date of Request:	Not reported
Date Response Received:	Not reported
Request Agency:	Not reported
Former Citation:	Not reported

Evaluation Date:	19840525
Evaluation Responsible Agency:	State
Found Violation:	Yes
Evaluation Type Description:	FOCUSED COMPLIANCE INSPECTION
Evaluation Responsible Person Identifier:	R9STA
Evaluation Responsible Sub-Organization:	Not reported
Actual Return to Compliance Date:	19850219
Scheduled Compliance Date:	Not reported
Date of Request:	Not reported
Date Response Received:	Not reported
Request Agency:	Not reported
Former Citation:	Not reported

Calsite:

Name:	NEVILLE CHEMICAL COMPANY
Address:	12800 IMPERIAL HWY
City:	SANTA FE SPRINGS
Region:	GLENDALE
Facility ID:	19280515
Facility Type:	RP
Type:	RESPONSIBLE PARTY
Branch:	SA
Branch Name:	SO CAL - GLENDALE
File Name:	Not reported
State Senate District:	04181996
Status:	ANNUAL WORKPLAN (AWP) - ACTIVE SITE
Status Name:	ANNUAL WORKPLAN - ACTIVE SITE
Lead Agency:	DEPT OF TOXIC SUBSTANCES CONTROL
NPL:	Not Listed
SIC Code:	28
SIC Name:	MANU - CHEMICALS & ALLIED PRODUCTS
Access:	Not reported
Cortese:	Not reported
Hazardous Ranking Score:	Not reported
Date Site Hazard Ranked:	Not reported
Groundwater Contamination:	Confirmed
Staff Member Responsible for Site:	GFARKAS
Supervisor Responsible for Site:	Not reported
Region Water Control Board:	LA
Region Water Control Board Name:	LOS ANGELES
Lat/Long Direction:	Not reported
Lat/Long (dms):	0 0 0 / 0 0 0
Lat/long Method:	Not reported
Lat/Long Description:	Not reported

NEVILLE CHEM CO (Continued) **1000254476**

State Assembly District Code:	56
State Senate District Code:	30
Facility ID:	19280515
Activity:	RMDL
Activity Name:	REMEDIAL ACTION (RAP REQUIRED)
AWP Code:	Not reported
Proposed Budget:	0
AWP Completion Date:	Not reported
Revised Due Date:	Not reported
Comments Date:	01281997
Est Person-Yrs to complete:	0
Estimated Size:	L
Request to Delete Activity:	Not reported
Activity Status:	AWP
Definition of Status:	ANNUAL WORKPLAN - ACTIVE SITE
Liquids Removed (Gals):	152
Liquids Treated (Gals):	0
Action Included Capping:	Not reported
Well Decommissioned:	Not reported
Action Included Fencing:	Not reported
Removal Action Certification:	N
Activity Comments:	Not reported
For Commercial Reuse:	0
For Industrial Reuse:	0
For Residential Reuse:	0
Unknown Type:	0
Facility ID:	19280515
Activity:	CERT
Activity Name:	CERTIFICATION
AWP Code:	Not reported
Proposed Budget:	0
AWP Completion Date:	12312004
Revised Due Date:	Not reported
Comments Date:	Not reported
Est Person-Yrs to complete:	0
Estimated Size:	L
Request to Delete Activity:	Not reported
Activity Status:	AWP
Definition of Status:	ANNUAL WORKPLAN - ACTIVE SITE
Liquids Removed (Gals):	0
Liquids Treated (Gals):	0
Action Included Capping:	Not reported
Well Decommissioned:	Not reported
Action Included Fencing:	Not reported
Removal Action Certification:	Not reported
Activity Comments:	Not reported
For Commercial Reuse:	0
For Industrial Reuse:	0
For Residential Reuse:	0
Unknown Type:	0
Facility ID:	19280515
Activity:	DEED
Activity Name:	DEED RESTRICTIONS
AWP Code:	Not reported
Proposed Budget:	0
AWP Completion Date:	Not reported
Revised Due Date:	Not reported

NEVILLE CHEM CO (Continued) **1000254476**

Comments Date:	08291997
Est Person-Yrs to complete:	0
Estimated Size:	Not reported
Request to Delete Activity:	Not reported
Activity Status:	AWP
Definition of Status:	ANNUAL WORKPLAN - ACTIVE SITE
Liquids Removed (Gals):	0
Liquids Treated (Gals):	0
Action Included Capping:	Not reported
Well Decommissioned:	Not reported
Action Included Fencing:	Not reported
Removal Action Certification:	Not reported
Activity Comments:	Not reported
For Commercial Reuse:	0
For Industrial Reuse:	0
For Residential Reuse:	0
Unknown Type:	0
Facility ID:	19280515
Activity:	DISC
Activity Name:	DISCOVERY
AWP Code:	Not reported
Proposed Budget:	0
AWP Completion Date:	Not reported
Revised Due Date:	Not reported
Comments Date:	06221981
Est Person-Yrs to complete:	0
Estimated Size:	Not reported
Request to Delete Activity:	Not reported
Activity Status:	AWP
Definition of Status:	ANNUAL WORKPLAN - ACTIVE SITE
Liquids Removed (Gals):	0
Liquids Treated (Gals):	0
Action Included Capping:	Not reported
Well Decommissioned:	Not reported
Action Included Fencing:	Not reported
Removal Action Certification:	Not reported
Activity Comments:	Not reported
For Commercial Reuse:	0
For Industrial Reuse:	0
For Residential Reuse:	0
Unknown Type:	0
Facility ID:	19280515
Activity:	ORDER
Activity Name:	I/SE, IORSE, FFA, FFSRA, VCA, EA
AWP Code:	ISE
Proposed Budget:	0
AWP Completion Date:	Not reported
Revised Due Date:	Not reported
Comments Date:	04301985
Est Person-Yrs to complete:	0
Estimated Size:	Not reported
Request to Delete Activity:	Not reported
Activity Status:	AWP
Definition of Status:	ANNUAL WORKPLAN - ACTIVE SITE
Liquids Removed (Gals):	0
Liquids Treated (Gals):	0
Action Included Capping:	Not reported

NEVILLE CHEM CO (Continued) **1000254476**

Well Decommissioned:	Not reported
Action Included Fencing:	Not reported
Removal Action Certification:	Not reported
Activity Comments:	Not reported
For Commercial Reuse:	0
For Industrial Reuse:	0
For Residential Reuse:	0
Unknown Type:	0
Facility ID:	19280515
Activity:	ORDER
Activity Name:	I/SE, IORSE, FFA, FFSRA, VCA, EA
AWP Code:	Not reported
Proposed Budget:	0
AWP Completion Date:	Not reported
Revised Due Date:	Not reported
Comments Date:	05301985
Est Person-Yrs to complete:	0
Estimated Size:	Not reported
Request to Delete Activity:	Not reported
Activity Status:	AWP
Definition of Status:	ANNUAL WORKPLAN - ACTIVE SITE
Liquids Removed (Gals):	0
Liquids Treated (Gals):	0
Action Included Capping:	Not reported
Well Decommissioned:	Not reported
Action Included Fencing:	Not reported
Removal Action Certification:	Not reported
Activity Comments:	Not reported
For Commercial Reuse:	0
For Industrial Reuse:	0
For Residential Reuse:	0
Unknown Type:	0
Facility ID:	19280515
Activity:	RA
Activity Name:	REMOVAL ACTION
AWP Code:	CAP
Proposed Budget:	0
AWP Completion Date:	Not reported
Revised Due Date:	Not reported
Comments Date:	12301985
Est Person-Yrs to complete:	0
Estimated Size:	Not reported
Request to Delete Activity:	Not reported
Activity Status:	AWP
Definition of Status:	ANNUAL WORKPLAN - ACTIVE SITE
Liquids Removed (Gals):	0
Liquids Treated (Gals):	0
Action Included Capping:	Not reported
Well Decommissioned:	Not reported
Action Included Fencing:	Not reported
Removal Action Certification:	N
Activity Comments:	.
For Commercial Reuse:	0
For Industrial Reuse:	0
For Residential Reuse:	0
Unknown Type:	0
Facility ID:	19280515

NEVILLE CHEM CO (Continued) **1000254476**

Activity:	ORDER
Activity Name:	I/SE, IORSE, FFA, FFSRA, VCA, EA
AWP Code:	Not reported
Proposed Budget:	0
AWP Completion Date:	Not reported
Revised Due Date:	Not reported
Comments Date:	12301986
Est Person-Yrs to complete:	0
Estimated Size:	Not reported
Request to Delete Activity:	Not reported
Activity Status:	AWP
Definition of Status:	ANNUAL WORKPLAN - ACTIVE SITE
Liquids Removed (Gals):	0
Liquids Treated (Gals):	0
Action Included Capping:	Not reported
Well Decommissioned:	Not reported
Action Included Fencing:	Not reported
Removal Action Certification:	Not reported
Activity Comments:	Not reported
For Commercial Reuse:	0
For Industrial Reuse:	0
For Residential Reuse:	0
Unknown Type:	0
Facility ID:	19280515
Activity:	FDNC
Activity Name:	FINAL DETERMINATION OF NON-COMPLIANCE
AWP Code:	Not reported
Proposed Budget:	0
AWP Completion Date:	Not reported
Revised Due Date:	Not reported
Comments Date:	02281987
Est Person-Yrs to complete:	0
Estimated Size:	Not reported
Request to Delete Activity:	Not reported
Activity Status:	AWP
Definition of Status:	ANNUAL WORKPLAN - ACTIVE SITE
Liquids Removed (Gals):	0
Liquids Treated (Gals):	0
Action Included Capping:	Not reported
Well Decommissioned:	Not reported
Action Included Fencing:	Not reported
Removal Action Certification:	Not reported
Activity Comments:	Not reported
For Commercial Reuse:	0
For Industrial Reuse:	0
For Residential Reuse:	0
Unknown Type:	0
Facility ID:	19280515
Activity:	PPP
Activity Name:	PUBLIC PARTICIPATION PLAN
AWP Code:	Not reported
Proposed Budget:	0
AWP Completion Date:	Not reported
Revised Due Date:	Not reported
Comments Date:	09301987
Est Person-Yrs to complete:	0
Estimated Size:	Not reported

NEVILLE CHEM CO (Continued) **1000254476**

Request to Delete Activity:	Not reported
Activity Status:	AWP
Definition of Status:	ANNUAL WORKPLAN - ACTIVE SITE
Liquids Removed (Gals):	0
Liquids Treated (Gals):	0
Action Included Capping:	Not reported
Well Decommissioned:	Not reported
Action Included Fencing:	Not reported
Removal Action Certification:	Not reported
Activity Comments:	Not reported
For Commercial Reuse:	0
For Industrial Reuse:	0
For Residential Reuse:	0
Unknown Type:	0
Facility ID:	19280515
Activity:	RA
Activity Name:	REMOVAL ACTION
AWP Code:	DRUM
Proposed Budget:	0
AWP Completion Date:	Not reported
Revised Due Date:	Not reported
Comments Date:	12301987
Est Person-Yrs to complete:	0
Estimated Size:	Not reported
Request to Delete Activity:	Not reported
Activity Status:	AWP
Definition of Status:	ANNUAL WORKPLAN - ACTIVE SITE
Liquids Removed (Gals):	0
Liquids Treated (Gals):	0
Action Included Capping:	Not reported
Well Decommissioned:	Not reported
Action Included Fencing:	Not reported
Removal Action Certification:	Not reported
Activity Comments:	Not reported
For Commercial Reuse:	0
For Industrial Reuse:	0
For Residential Reuse:	0
Unknown Type:	0
Facility ID:	19280515
Activity:	RA
Activity Name:	REMOVAL ACTION
AWP Code:	DEMOL
Proposed Budget:	0
AWP Completion Date:	Not reported
Revised Due Date:	Not reported
Comments Date:	03051991
Est Person-Yrs to complete:	0
Estimated Size:	Not reported
Request to Delete Activity:	Not reported
Activity Status:	AWP
Definition of Status:	ANNUAL WORKPLAN - ACTIVE SITE
Liquids Removed (Gals):	0
Liquids Treated (Gals):	0
Action Included Capping:	Not reported
Well Decommissioned:	Not reported
Action Included Fencing:	Not reported
Removal Action Certification:	N

NEVILLE CHEM CO (Continued) **1000254476**

Activity Comments:	COMPLETE REMOVAL OF ALL ASBESTOS CONTAINING MATERIAL THROUGHOUT THEPLANT FOLLOWED BY DEMOLITION, DECONTAMINATION, AND REMOVAL OF ALLSTRUCTURES AT THE FACILITY. QUANTITIES UNKNOWN.
For Commercial Reuse:	0
For Industrial Reuse:	0
For Residential Reuse:	0
Unknown Type:	0
Facility ID:	19280515
Activity:	RA
Activity Name:	REMOVAL ACTION
AWP Code:	FENCE
Proposed Budget:	0
AWP Completion Date:	Not reported
Revised Due Date:	Not reported
Comments Date:	10071991
Est Person-Yrs to complete:	0
Estimated Size:	Not reported
Request to Delete Activity:	Not reported
Activity Status:	AWP
Definition of Status:	ANNUAL WORKPLAN - ACTIVE SITE
Liquids Removed (Gals):	0
Liquids Treated (Gals):	0
Action Included Capping:	X
Well Decommissioned:	Not reported
Action Included Fencing:	X
Removal Action Certification:	N
Activity Comments:	REPAIRS TO THE FENCE AND REPLACEMENT TO SOME SECTIONS. WARNING SIGNSPOSTED. A TEMPORARY CAP USING HEAVY GAUGE PLASTIC COVERED WITH A LAYEROF GUNNITE.
For Commercial Reuse:	0
For Industrial Reuse:	0
For Residential Reuse:	0
Unknown Type:	0
Facility ID:	19280515
Activity:	CEQA
Activity Name:	CEQA INCLUDING NEGATIVE DECS
AWP Code:	NEGDC
Proposed Budget:	0
AWP Completion Date:	Not reported
Revised Due Date:	Not reported
Comments Date:	10061993
Est Person-Yrs to complete:	0
Estimated Size:	Not reported
Request to Delete Activity:	Not reported
Activity Status:	AWP
Definition of Status:	ANNUAL WORKPLAN - ACTIVE SITE
Liquids Removed (Gals):	0
Liquids Treated (Gals):	0
Action Included Capping:	Not reported
Well Decommissioned:	Not reported
Action Included Fencing:	Not reported
Removal Action Certification:	Not reported
Activity Comments:	Not reported
For Commercial Reuse:	0
For Industrial Reuse:	0
For Residential Reuse:	0
Unknown Type:	0

NEVILLE CHEM CO (Continued) **1000254476**

Facility ID:	19280515
Activity:	RIFS
Activity Name:	REMEDIAL INVESTIGATION / FEASIBILITY STUDY
AWP Code:	Not reported
Proposed Budget:	0
AWP Completion Date:	Not reported
Revised Due Date:	Not reported
Comments Date:	12161994
Est Person-Yrs to complete:	0
Estimated Size:	Not reported
Request to Delete Activity:	Not reported
Activity Status:	AWP
Definition of Status:	ANNUAL WORKPLAN - ACTIVE SITE
Liquids Removed (Gals):	0
Liquids Treated (Gals):	0
Action Included Capping:	Not reported
Well Decommissioned:	Not reported
Action Included Fencing:	Not reported
Removal Action Certification:	Not reported
Activity Comments:	Not reported
For Commercial Reuse:	0
For Industrial Reuse:	0
For Residential Reuse:	0
Unknown Type:	0
Facility ID:	19280515
Activity:	CEQA
Activity Name:	CEQA INCLUDING NEGATIVE DECS
AWP Code:	NGDEC
Proposed Budget:	0
AWP Completion Date:	Not reported
Revised Due Date:	Not reported
Comments Date:	05081995
Est Person-Yrs to complete:	0
Estimated Size:	Not reported
Request to Delete Activity:	Not reported
Activity Status:	AWP
Definition of Status:	ANNUAL WORKPLAN - ACTIVE SITE
Liquids Removed (Gals):	0
Liquids Treated (Gals):	0
Action Included Capping:	Not reported
Well Decommissioned:	Not reported
Action Included Fencing:	Not reported
Removal Action Certification:	Not reported
Activity Comments:	Not reported
For Commercial Reuse:	0
For Industrial Reuse:	0
For Residential Reuse:	0
Unknown Type:	0
Facility ID:	19280515
Activity:	RAP
Activity Name:	REMEDIAL ACTION PLAN / RECORD OF DECISION
AWP Code:	Not reported
Proposed Budget:	0
AWP Completion Date:	Not reported
Revised Due Date:	Not reported
Comments Date:	05081995
Est Person-Yrs to complete:	0

NEVILLE CHEM CO (Continued) **1000254476**

Estimated Size:	Not reported
Request to Delete Activity:	Not reported
Activity Status:	AWP
Definition of Status:	ANNUAL WORKPLAN - ACTIVE SITE
Liquids Removed (Gals):	0
Liquids Treated (Gals):	0
Action Included Capping:	Not reported
Well Decommissioned:	Not reported
Action Included Fencing:	Not reported
Removal Action Certification:	Not reported
Activity Comments:	Not reported
For Commercial Reuse:	0
For Industrial Reuse:	0
For Residential Reuse:	0
Unknown Type:	0
Facility ID:	19280515
Activity:	DES
Activity Name:	DESIGN
AWP Code:	Not reported
Proposed Budget:	0
AWP Completion Date:	Not reported
Revised Due Date:	Not reported
Comments Date:	03261996
Est Person-Yrs to complete:	0.32000
Estimated Size:	L
Request to Delete Activity:	Not reported
Activity Status:	AWP
Definition of Status:	ANNUAL WORKPLAN - ACTIVE SITE
Liquids Removed (Gals):	0
Liquids Treated (Gals):	0
Action Included Capping:	Not reported
Well Decommissioned:	Not reported
Action Included Fencing:	Not reported
Removal Action Certification:	Not reported
Activity Comments:	Not reported
For Commercial Reuse:	0
For Industrial Reuse:	0
For Residential Reuse:	0
Unknown Type:	0
Facility ID:	19280515
Activity:	ENFFU
Activity Name:	ENFORCEMENT FOLLOW UP, AG OR DA REFERRAL, ETC.
AWP Code:	SFACT
Proposed Budget:	0
AWP Completion Date:	Not reported
Revised Due Date:	Not reported
Comments Date:	05121999
Est Person-Yrs to complete:	0
Estimated Size:	Not reported
Request to Delete Activity:	Not reported
Activity Status:	AWP
Definition of Status:	ANNUAL WORKPLAN - ACTIVE SITE
Liquids Removed (Gals):	0
Liquids Treated (Gals):	0
Action Included Capping:	Not reported
Well Decommissioned:	Not reported
Action Included Fencing:	Not reported

NEVILLE CHEM CO (Continued) **1000254476**

Removal Action Certification: Not reported
Activity Comments: Not reported
For Commercial Reuse: 0
For Industrial Reuse: 0
For Residential Reuse: 0
Unknown Type: 0
Alternate Address: 12800 EAST IMPERIAL HIGHWAY
Alternate City,St,Zip: SANTA FE SPRINGS, CA 90670
Alternate Address: 12800 IMPERIAL HWY
Alternate City,St,Zip: SANTA FE SPRINGS, CA 90670
Background Info: earthen trenches, burial of drums containing hazardous wastes, and significant leaks and product spills. The major contaminants include DCB, benzene, carbon tetrachloride, xylene, toluene, dioxin, furan, and HCl. These contaminants are found throughout the facility to depths of approximately 100 feet. The areas exhibiting the greatest contamination include former tank, still, and trench locations, and product loading areas. Possible exposure pathways include direct contact, groundwater, surface water, and air (although much of the site is capped). Possible receptors include onsite workers and visitors, groundwater users, and neighboring residents if contaminated soil is disturbed. Air has been monitored at the site and does not exhibit excessive emissions. Exposures from the other pathways are not occurring at this time.
Six previous investigations were conducted prior to the present RI. These investigations were conducted by EPA, Los Angeles County, DHS, and Cal OSHA. Cleanup activities to date (1985-1989) have included demolition of the facility and removal of all surface structures, tanks, and equipment. All sumps and trenches have been cleaned and filled with sand. Except for former tank and reactor locations, the facility is capped.
The RI/FS, including a Risk Assessment, was approved on December 16, 1994.
The final RAP and CEQA docs were approved on May 8, 1995. The selected remedy includes capping of the Neville facility, recontouring of the Neville leasehold, operation of the groundwater treatment system, and deed restriction.
The Remedial Action Workplan/Design was approved on March 26,1996.
Remedial Action implementation pursuant to the RAP was completed on October 21, 1996.
The Engineer's Certification of Completion Report was completed on January 28, 1997. This certification is for the capping, grading and fencing of the Neville Site pursuant to the approved RAP.
The Operation and Maintenance Plan, for the remedies implemented pursuant to the approved Remedial Action Plan, was approved on August 12, 1997.
Not reported
The environmental deed restrictions were recorded on August 29, 1997.
Neville Chemical Company is a former chemical manufacturing facility which operated from the 1950s through 1988. The facility produced chlorinated paraffins, dichlorobenzene (DCB), and hydrochloric acids (HCL). The site is signifi-

NEVILLE CHEM CO (Continued) **1000254476**

cantly contaminated with these products, raw materials, and
by-products.
Contamination is the result of past handling, storage, and
illegal disposal practices. Such practices included open
Comments Date: 01011985
Comments: This is the date the site was first listed pursuant to
Comments Date: 01011985
Comments: Section 25356.
Comments Date: 01071991
Comments: DHS received EPA FIT Screening Site Inspection Reassessment.
Comments Date: 01071991
Comments: EPA recommendation is low-priority Listing Site Inspection
Comments Date: 01071991
Comments: (08/28/90).
Comments Date: 01071991
Comments: Not reported
Comments Date: 01071991
Comments: Records Search: Former chemical manufacturing plant closed
Comments Date: 01071991
Comments: in 1988. Contaminants include DCB, dioxins, TCDD, PCDD,
Comments Date: 01071991
Comments: dibenzofurons, TCDF, PCDF.
Comments Date: 01092001
Comments: Amendment to Groundwater Extraction System Workplan was approved.
Comments Date: 01092001
Comments: Not reported
Comments Date: 01102002
Comments: The installation of the second well (P-5) casing was completed.
Comments Date: 01152001
Comments: Redevelopment and replacement of extraction wells started.
Comments Date: 01152004
Comments: Semi-Annual Groundwater Monitoring Report was submitted to DTSC.
Comments Date: 01172002
Comments: Neville Chemical Company submitted a new schedule for drilling.
Comments Date: 01262000
Comments: Groundwater Extraction System Workplan was submitted.
Comments Date: 01281997
Comments: Engineer's Certification of Completion Report for the capping
Comments Date: 01281997
Comments: grading, and fencing of the site was completed.
Comments Date: 02062002
Comments: New extractive well (P-S) was installed.
Comments Date: 02082002
Comments: Site visit for Deed Restriction.
Comments Date: 02102003
Comments: Site visit for Deed Restriction
Comments Date: 02202002
Comments: The new well (P-5) has been installed.
Comments Date: 02222002
Comments: Semi-annual Groundwater Report (for the period of 07/2002 through
Comments Date: 02222002
Comments: 12/2001) was submitted to DTSC.
Comments Date: 03042003
Comments: NCC submitted the Semi-annual Groundwater Monitoring Report for
Comments Date: 03042003
Comments: July 2002 through December 2002.
Comments Date: 03261996

NEVILLE CHEM CO (Continued) **1000254476**

Comments:	The Remedial Action Workplan/Design was approved.
Comments Date:	04022004
Comments:	Revision to Operations & Maintenance Manual Addendum were
Comments Date:	04022004
Comments:	submitted to DTSC.
Comments Date:	04262004
Comments:	Site visit for Deed Restriction.
Comments Date:	05081995
Comments:	The final Remedial Action Plan and the CEQA documents for
Comments Date:	05081995
Comments:	the Neville Chemical Company site were approved as final.
Comments Date:	05081995
Comments:	A range of technologies was evaluated in the FS Report for
Comments Date:	05081995
Comments:	remediating the site and six altenatives were developed.
Comments Date:	05081995
Comments:	Of the six, Capping with Groundwater Containment and
Comments Date:	05081995
Comments:	Treatment was selected by DTSC and Neville Chemical Company.
Comments Date:	05081995
Comments:	The selected alternative consists of three components:
Comments Date:	05081995
Comments:	1) instituting access controls and deed restrictions; 2)
Comments Date:	05081995
Comments:	repairing and maintaining the existing asphalt and concrete
Comments Date:	05081995
Comments:	surface on the NCC Facility, inspection and maintenance of
Comments Date:	05081995
Comments:	the existing cap on the Santa Fe Springs Parcel as part of
Comments Date:	05081995
Comments:	future O&M activity, and grading of the NCC Leasehold to
Comments Date:	05081995
Comments:	minimize ponding/infiltration; and 3) operating the ground-
Comments Date:	05081995
Comments:	water containment and treatment system originally designed
Comments Date:	05081995
Comments:	as an interim removal action.
Comments Date:	05081995
Comments:	Not reported
Comments Date:	05081995
Comments:	Construction of the groundwater extraction and treatment
Comments Date:	05081995
Comments:	system started on April 25, 1995. Operations of this system
Comments Date:	05081995
Comments:	started on December 18, 1998.
Comments Date:	05092002
Comments:	Installation Report for Extraction Well P-5 was submitted to
Comments Date:	05092002
Comments:	DTSC.
Comments Date:	05152001
Comments:	One well was replaced, new well installed.
Comments Date:	05192000
Comments:	Revised Groundwater Extraction System Workplan was submitted.
Comments Date:	06221981
Comments:	Facility Identified: LACE records. Open since 1968.
Comments Date:	06221981
Comments:	Records Search: County Engineer - Violations issued for

NEVILLE CHEM CO (Continued) **1000254476**

Comments Date: 06221981
Comments: spills and pond liquid product of chlorinated parafins.
Comments Date: 06291982
Comments: Facility Drive-By: Very poor housekeeping. Ponded liquid
Comments Date: 06291982
Comments: (reddish in color) discovered adjacent to the property.
Comments Date: 06301982
Comments: Site referred to HWMB/Enforcement.
Comments Date: 07182003
Comments: NCC submitted the Semi-annual Groundwater Monitoring Report for
Comments Date: 07182003
Comments: January 2003 through April 2003.
Comments Date: 07252001
Comments: Groundwater Extraction System Well Installation Report was
Comments Date: 07252001
Comments: submitted to DTSC.
Comments Date: 07301991
Comments: Removal Action: Remainder of site cap & fencing.
Comments Date: 08021999
Comments: Groundwater Remedial Effectiveness Evaluation Report was
Comments Date: 08021999
Comments: submitted.
Comments Date: 08291997
Comments: Deed Restriction was recorded.
Comments Date: 08292002
Comments: NCC submitted the Semi-annual Groundwater Monitoring Report
Comments Date: 08292002
Comments: January 2002 through June 2002.
Comments Date: 09172001
Comments: Semi-Annual Groundwater Monitoring Report was submitted to DTSC.
Comments Date: 10061993
Comments: CEQA (Negative Declaration) documents signed by DTSC following
Comments Date: 10061993
Comments: following expiration of the public comment period.
Comments Date: 10182002
Comments: DTSC provided comments on the sumittal.
Comments Date: 10211996
Comments: Remedial Action implementation pursuant to the RAP was
Comments Date: 10211996
Comments: completed.
Comments Date: 10262001
Comments: DTSC completed comments on the Semi-Annual Groundwater
Comments Date: 10262001
Comments: Monitoring Report and sent them to RP.
Comments Date: 10272004
Comments: It was settled in court.
Comments Date: 11292001
Comments: Neville submitted the work schedule for the second well
Comments Date: 11292001
Comments: development.
Comments Date: 12071999
Comments: Neville Chemical stated that the present groundwater treatment
Comments Date: 12071999
Comments: system was not working. They will submit a workplan to upgrade
Comments Date: 12071999
Comments: the system by 01/31/2000.
Comments Date: 12071999

NEVILLE CHEM CO (Continued) **1000254476**

Comments: Not reported
Comments Date: 12132002
Comments: NCC responded to DTSC's comments.
Comments Date: 12152000
Comments: Amendment to Groundwater Extraction System Workplan was submitted
Comments Date: 12161994
Comments: The Department approved the Remedial Investigation/
Comments Date: 12161994
Comments: Feasibility Study for the Neville Chemical Company site.
Comments Date: 12202002
Comments: NCC responded to DTSC's comments.
Comments Date: 12301985
Comments: Removal Action: Capping.
Comments Date: 12301987
Comments: Removal Action: Drum removal.
Comments Date: 12301989
Comments: Removal Action: Demolition of plant & all on-site structures.
ID Name: CALSTARS CODE
ID Value: 300102
ID Name: BEP DATABASE PCODE
ID Value: P31027
Alternate Name: NEVILLE CHEMICAL COMPANY
Alternate Name: WESTERN ORGANICS
Alternate Name: UNIVERSAL WESTERN CHEMICAL COMPANY
Alternate Name: NEVILLE CHEMICAL COMPANY
Alternate Name: Not reported
Special Programs Code: Not reported
Special Programs Name: Not reported

CERS HAZ WASTE:
Name: NEVILLE CHEMICAL COMPANY
Address: 12800 IMPERIAL HWY
City,State,Zip: SANTA FE SPRINGS, CA 90670
Site ID: 372609
CERS ID: 10487167
CERS Description: Hazardous Waste Generator

HIST UST:
Name: NEVILLE CHEMICAL COMPANY
Address: 12800 IMPERIAL HWY
City,State,Zip: SANTA FE SPRINGS, CA 90670
File Number: Not reported
URL: Not reported
Region: STATE
Facility ID: 00000047292
Facility Type: Other
Other Type: CHEMICAL MANUFACTURE
Contact Name: JACK FERGUSON
Telephone: 2138642707
Owner Name: NEVILLE CHEMICAL COMPANY
Owner Address: GRAND AVENUE NEVILLE ISLAND
Owner City,St,Zip: PITTSBURGH, PA 15225
Total Tanks: 0009

Tank Num: 001
Container Num: 1

NEVILLE CHEM CO (Continued) **1000254476**

Year Installed:	1980
Tank Capacity:	00002500
Tank Used for:	WASTE
Type of Fuel:	Not reported
Container Construction Thickness:	3.5
Leak Detection:	Visual

Tank Num:	002
Container Num:	2
Year Installed:	1964
Tank Capacity:	00000000
Tank Used for:	WASTE
Type of Fuel:	Not reported
Container Construction Thickness:	Not reported
Leak Detection:	Visual

Tank Num:	003
Container Num:	3
Year Installed:	1980
Tank Capacity:	00000055
Tank Used for:	WASTE
Type of Fuel:	Not reported
Container Construction Thickness:	Not reported
Leak Detection:	Visual

Tank Num:	004
Container Num:	4
Year Installed:	1980
Tank Capacity:	00000055
Tank Used for:	WASTE
Type of Fuel:	Not reported
Container Construction Thickness:	Not reported
Leak Detection:	Visual

Tank Num:	005
Container Num:	5
Year Installed:	1980
Tank Capacity:	00000055
Tank Used for:	WASTE
Type of Fuel:	Not reported
Container Construction Thickness:	Not reported
Leak Detection:	Visual

Tank Num:	006
Container Num:	6
Year Installed:	1980
Tank Capacity:	00000055
Tank Used for:	WASTE
Type of Fuel:	Not reported
Container Construction Thickness:	Not reported
Leak Detection:	Visual

Tank Num:	007
Container Num:	7
Year Installed:	1980
Tank Capacity:	00000055
Tank Used for:	WASTE

NEVILLE CHEM CO (Continued) **1000254476**

Type of Fuel: Not reported
Container Construction Thickness: Not reported
Leak Detection: Visual

Tank Num: 008
Container Num: 8
Year Installed: 1981
Tank Capacity: 00000100
Tank Used for: WASTE
Type of Fuel: Not reported
Container Construction Thickness: Not reported
Leak Detection: Visual

Tank Num: 009
Container Num: 9
Year Installed: 1981
Tank Capacity: 00000100
Tank Used for: WASTE
Type of Fuel: Not reported
Container Construction Thickness: Not reported
Leak Detection: Visual

US FIN ASSUR:
Name: NEVILLE CHEM CO
Address: 12800 E IMPERIAL HWY
City,State,Zip: SANTA FE SPRINGS, CA 90670
EPA ID: CAD008362758
County: Not reported
Mechanism type: T
Mechanism Type Description: TRUST FUND (FULLY FUNDED)
Cost estimate: 92925.3
Face value: 92925.3
Effective date: 2011-03-31 00:00:00
Provider: JP MORGAN TRUST COMPANY
EPA region: 9

PRP:
PRP Name: NEVILLE CHEMICAL CO.
NEVILLE CHEMICAL CO.

FINDS:
Registry ID: 110002633277

Click Here:

Environmental Interest/Information System:
California Department of Toxic Substances Control EnviroStor System (DTSC-EnviroStor) is an online search and Geographic Information System (GIS) tool for identifying sites that have known contamination or sites for which there may be reasons to investigate further. The EnviroStor database includes the following site types: Federal Superfund sites (National Priorities List (NPL)); State Response, including Military Facilities and State Superfund; Voluntary Cleanup; and School sites.
California Hazardous Waste Tracking System - Datamart (HWTS-DATAMART) provides California with information on hazardous waste shipments for generators, transporters, and treatment, storage, and disposal

NEVILLE CHEM CO (Continued) **1000254476**

facilities.
RCRAInfo is a national information system that supports the Resource Conservation and Recovery Act (RCRA) program through the tracking of events and activities related to facilities that generate, transport, and treat, store, or dispose of hazardous waste. RCRAInfo allows RCRA program staff to track the notification, permit, compliance, and corrective action activities required under RCRA.
SUPERFUND (NON-NPL)

Click this hyperlink while viewing on your computer to access additional FINDS: detail in the EDR Site Report.

ECHO:

Envid:	1000254476
Registry ID:	110002633277
DFR URL:	http://echo.epa.gov/detailed-facility-report?fid=110002633277
Name:	NEVILLE CHEM CO
Address:	12800 E IMPERIAL HWY
City,State,Zip:	SANTA FE SPRINGS, CA 90670

EMI:

Name:	NEVILLE CHEM CO, CHLORINATED P
Address:	12800 E IMPERIAL HWY
City,State,Zip:	SANTA FE SPRINGS, CA 90670
Year:	1987
County Code:	19
Air Basin:	SC
Facility ID:	24247
Air District Name:	SC
SIC Code:	2842
Air District Name:	SOUTH COAST AQMD
Community Health Air Pollution Info System:	Not reported
Consolidated Emission Reporting Rule:	Not reported
Total Organic Hydrocarbon Gases Tons/Yr:	0
Reactive Organic Gases Tons/Yr:	0
Carbon Monoxide Emissions Tons/Yr:	0
NOX - Oxides of Nitrogen Tons/Yr:	0
SOX - Oxides of Sulphur Tons/Yr:	0
Particulate Matter Tons/Yr:	0
Part. Matter 10 Micrometers and Smllr Tons/Yr:	0

HIST CORTESE:

edr_fname:	NEVILLE CHEMICAL COMPANY
edr_fadd1:	12800 IMPERIAL
City,State,Zip:	SANTA FE SPGS, CA 90670
Region:	CORTESE
Facility County Code:	19
Reg By:	CALSI
Reg Id:	19280515

LOS ANGELES CO. HMS:

Name:	NEVILLE CHEMICAL CO
Address:	12800 E IMPERIAL HWY
City,State,Zip:	SANTA FE SPRINGS, CA 90670
Region:	LA
Permit Category:	I

NEVILLE CHEM CO (Continued) **1000254476**

Facility Id: 001224-I01284
Facility Type: 01
Facility Status: Closed
Area: 1H
Permit Number: 000004012
Permit Status: Closed

CERS:
Name: NEVILLE CHEMICAL COMPANY
Address: 12800 IMPERIAL HWY
City,State,Zip: SANTA FE SPRINGS, CA 90670
Site ID: 372609
CERS ID: 10487167
CERS Description: Chemical Storage Facilities

Violations:
Site ID: 372609
Site Name: Neville Chemical Company
Violation Date: 03-24-2021
Citation: HSC 6.95 25508.2 - California Health and Safety Code, Chapter 6.95, Section(s) 25508.2
Violation Description: Failure to annually review and electronically certify that the business plan is complete and accurate on or before the annual due date.
Violation Notes: Returned to compliance on 03/29/2021.
Violation Division: Santa Fe Springs Fire-Rescue
Violation Program: HMRRP
Violation Source: CERS

Evaluation:
Eval General Type: Compliance Evaluation Inspection
Eval Date: 03-23-2017
Violations Found: No
Eval Type: Routine done by local agency
Eval Notes: Not reported
Eval Division: Santa Fe Springs Fire-Rescue
Eval Program: HMRRP
Eval Source: CERS

Eval General Type: Compliance Evaluation Inspection
Eval Date: 03-24-2021
Violations Found: No
Eval Type: Routine done by local agency
Eval Notes: Not reported
Eval Division: Santa Fe Springs Fire-Rescue
Eval Program: HW
Eval Source: CERS

Eval General Type: Compliance Evaluation Inspection
Eval Date: 03-11-2014
Violations Found: No
Eval Type: Routine done by local agency
Eval Notes: Not reported
Eval Division: Santa Fe Springs Fire-Rescue
Eval Program: HW
Eval Source: CERS

NEVILLE CHEM CO (Continued) **1000254476**

Eval General Type:	Compliance Evaluation Inspection
Eval Date:	03-24-2021
Violations Found:	Yes
Eval Type:	Routine done by local agency
Eval Notes:	Not reported
Eval Division:	Santa Fe Springs Fire-Rescue
Eval Program:	HMRRP
Eval Source:	CERS

Eval General Type:	Compliance Evaluation Inspection
Eval Date:	03-11-2014
Violations Found:	No
Eval Type:	Routine done by local agency
Eval Notes:	Not reported
Eval Division:	Santa Fe Springs Fire-Rescue
Eval Program:	HMRRP
Eval Source:	CERS

Eval General Type:	Compliance Evaluation Inspection
Eval Date:	03-23-2017
Violations Found:	No
Eval Type:	Routine done by local agency
Eval Notes:	Not reported
Eval Division:	Santa Fe Springs Fire-Rescue
Eval Program:	HW
Eval Source:	CERS

Coordinates:

Site ID:	372609
Facility Name:	Neville Chemical Company
Env Int Type Code:	HWG
Program ID:	10487167
Coord Name:	Not reported
Ref Point Type Desc:	Center of a facility or station.
Latitude:	33.916490
Longitude:	-118.059030

Affiliation:

Affiliation Type Desc:	Parent Corporation
Entity Name:	Neville Chemical Company
Entity Title:	Not reported
Affiliation Address:	Not reported
Affiliation City:	Not reported
Affiliation State:	Not reported
Affiliation Country:	Not reported
Affiliation Zip:	Not reported
Affiliation Phone:	Not reported

Affiliation Type Desc:	Property Owner
Entity Name:	City of Santa Fe Springs
Entity Title:	Not reported
Affiliation Address:	11710 Telegraph Rd
Affiliation City:	Santa Fe Springs
Affiliation State:	CA
Affiliation Country:	United States
Affiliation Zip:	90670

NEVILLE CHEM CO (Continued) **1000254476**

Affiliation Phone:	(562) 868-0511
Affiliation Type Desc:	Operator
Entity Name:	Neville Chemical
Entity Title:	Not reported
Affiliation Address:	Not reported
Affiliation City:	Not reported
Affiliation State:	Not reported
Affiliation Country:	Not reported
Affiliation Zip:	Not reported
Affiliation Phone:	(412) 331-4200
Affiliation Type Desc:	CUPA District
Entity Name:	SANTA FE SPRINGS FIRE-RESCUE
Entity Title:	Not reported
Affiliation Address:	11300 Greenstone Avenue
Affiliation City:	Santa Fe Springs
Affiliation State:	CA
Affiliation Country:	Not reported
Affiliation Zip:	90670
Affiliation Phone:	(562) 944-9713
Affiliation Type Desc:	Document Preparer
Entity Name:	John Ferguson
Entity Title:	Not reported
Affiliation Address:	Not reported
Affiliation City:	Not reported
Affiliation State:	Not reported
Affiliation Country:	Not reported
Affiliation Zip:	Not reported
Affiliation Phone:	Not reported
Affiliation Type Desc:	Facility Mailing Address
Entity Name:	Mailing Address
Entity Title:	Not reported
Affiliation Address:	2800 Neville Rd
Affiliation City:	Pittsburgh
Affiliation State:	PA
Affiliation Country:	Not reported
Affiliation Zip:	15225
Affiliation Phone:	Not reported
Affiliation Type Desc:	Identification Signer
Entity Name:	John Ferguson
Entity Title:	V.P. Manufacturing
Affiliation Address:	Not reported
Affiliation City:	Not reported
Affiliation State:	Not reported
Affiliation Country:	Not reported
Affiliation Zip:	Not reported
Affiliation Phone:	Not reported
Affiliation Type Desc:	Environmental Contact
Entity Name:	JOHN FERGUSON
Entity Title:	Not reported
Affiliation Address:	2800 Neville Rd
Affiliation City:	Pittsburgh

NEVILLE CHEM CO (Continued) **1000254476**

Affiliation State:	PA
Affiliation Country:	Not reported
Affiliation Zip:	15202
Affiliation Phone:	Not reported
Affiliation Type Desc:	Legal Owner
Entity Name:	Neville Chemical Company
Entity Title:	Not reported
Affiliation Address:	2800 Neville Rd
Affiliation City:	Pittsburgh
Affiliation State:	PA
Affiliation Country:	United States
Affiliation Zip:	15225
Affiliation Phone:	(412) 331-4200

---

121 East 1/2-1 0.739 mi. 3902 ft.

POLYMER CONCEPTS
12830 IMPERIAL HIGHWAY
SANTA FE SPRINGS, CA 90670

SEMS-ARCHIVE **1003880057**
ENVIROSTOR **CA0001154897**

Relative: Higher

Actual: 126 ft.

SEMS Archive:

Site ID:	0905278
EPA ID:	CA0001154897
Name:	POLYMER CONCEPTS
Address:	12830 IMPERIAL HIGHWAY
Address 2:	Not reported
City,State,Zip:	SANTA FE SPRINGS, CA 90670
Cong District:	33
FIPS Code:	06037
FF:	N
NPL:	Not on the NPL
Non NPL Status:	NFRAP-Site does not qualify for the NPL based on existing information

SEMS Archive Detail:

Region:	09
Site ID:	0905278
EPA ID:	CA0001154897
Site Name:	POLYMER CONCEPTS
NPL:	N
FF:	N
OU:	00
Action Code:	VS
Action Name:	ARCH SITE
SEQ:	1
Start Date:	Not reported
Finish Date:	1996-09-25 04:00:00
Qual:	Not reported
Current Action Lead:	EPA Perf In-Hse
Region:	09
Site ID:	0905278
EPA ID:	CA0001154897
Site Name:	POLYMER CONCEPTS
NPL:	N
FF:	N
OU:	00

POLYMER CONCEPTS (Continued) **1003880057**

Action Code:	DS
Action Name:	DISCVRY
SEQ:	1
Start Date:	1995-08-23 04:00:00
Finish Date:	1995-08-23 04:00:00
Qual:	Not reported
Current Action Lead:	St Perf
Region:	09
Site ID:	0905278
EPA ID:	CA0001154897
Site Name:	POLYMER CONCEPTS
NPL:	N
FF:	N
OU:	00
Action Code:	PA
Action Name:	PA
SEQ:	1
Start Date:	Not reported
Finish Date:	1996-09-25 04:00:00
Qual:	N
Current Action Lead:	St Perf

ENVIROSTOR:

Name:	POLYMER CONCEPTS
Address:	12830 IMPERIAL HIGHWAY
City,State,Zip:	SANTA FE SPRINGS, CA 90670
Facility ID:	19300236
Status:	No Further Action
Status Date:	10/03/1996
Site Code:	300571
Site Type:	Historical
Site Type Detailed:	* Historical
Acres:	Not reported
NPL:	NO
Regulatory Agencies:	US EPA
Lead Agency:	US EPA
Program Manager:	Not reported
Supervisor:	Sayareh Amirebrahimi
Division Branch:	Cleanup Chatsworth
Assembly:	57
Senate:	32
Special Program:	EPA - PASI
Restricted Use:	NO
Site Mgmt Req:	NONE SPECIFIED
Funding:	Not reported
Latitude:	33.91694
Longitude:	-118.0586
APN:	NONE SPECIFIED
Past Use:	MANUFACTURING - CHEMICALS, MANUFACTURING - OTHER
Potential COC:	* HALOGENATED ORGANIC COMPOUNDS * HALOGENATED SOLVENTS * HYDROCARBON SOLVENTS * ORGANIC SOLIDS WITH HALOGENS * OTHER ORGANIC SOLIDS * Pesticides - Rinse Waters * CONTAMINATED SOIL * OFF-SPECIFICATION, AGED, OR SURPLUS ORGANICS * Sludge - Halogenated Compounds * STILL BOTTOMS WITH HALOGENATED ORGANICS * UNSPECIFIED OIL CONTAINING WASTE * WASTE OIL & MIXED OIL * ADHESIVES * LATEX WASTE * ORGANIC LIQUIDS

POLYMER CONCEPTS (Continued) **1003880057**

(NONSOLVENTS) WITH HALOGENS * POLYMERIC RESIN WASTE * UNSPECIFIED ORGANIC LIQUID MIXTURE Polychlorinated biphenyls (PCBs
Confirmed COC: NONE SPECIFIED
Potential Description: OTH, SOIL, SV
Alias Name: BAMMA COMPANY
Alias Type: Alternate Name
Alias Name: COAST INDUSTRIAL PROPERTY
Alias Type: Alternate Name
Alias Name: COAST POLYMERS
Alias Type: Alternate Name
Alias Name: POLYMER CONCEPTS
Alias Type: Alternate Name
Alias Name: WORLD PACIFIC DEVELOPMENT CO.
Alias Type: Alternate Name
Alias Name: CAD001154897
Alias Type: EPA Identification Number
Alias Name: 300571
Alias Type: Project Code (Site Code)
Alias Name: 19300236
Alias Type: Envirostor ID Number

Completed Info:
Completed Area Name: PROJECT WIDE
Completed Sub Area Name: Not reported
Completed Document Type: Preliminary Assessment Report
Completed Date: 09/25/1996
Comments: A Preliminary Assessment was completed under U.S. EPA grant. Site warrants no further assessment action - neither for U.S. EPA nor DTSC

Completed Area Name: PROJECT WIDE
Completed Sub Area Name: Not reported
Completed Document Type: Site Screening
Completed Date: 11/03/1994
Comments: The Department received a notification from Mr. Michael L. Coates, Attorney representing Mr. Conrad Baker, the Receiver appointed by the Los Angeles Superior Court. The correspon- dence includes a Phase II Environmental Assessment Report and Additional Phase II Environmental Assessment and Subsurface Investigation Report. The soil and groundwater at the site are contaminated with several chemicals. The most prevalent compounds detected in the soil are methane, acetone, chlorobenzene, dichlorobenzenes (1,2-DCB, 1,3-DCB and 1,4-DCB) and ethylbenzene. Other compounds detected in the soil including some pesticides (4,4-DDD, 4,4-DDE and methoxychlor) and PCBs. TRPH in concentrations exceeding 1,000 mg/kg were also found in the soil. Hydrocarbon contaminants detected in the soil were also found in the groundwater. In addition, benzene, bis(2-ethylhexyl) phthlate, cis-1,2-dichloroethane and dimethyl-phthalate were also found in groundwater. The subject property is currently occupied by Polymer Concepts, a blow molding company which manufactruing plastic drums and trash containers and recycles 5-gallon plastic containers used for commercially bottled water. A Unocal oil pipeline runs east-west a few feet south of the build- ings. Former Neville Chemical Company (NCC), which used to manufacture chlorinated paraffins, lies west of the subject property. NCC is a California Superfund site in which various chemical contaminants related to previous operations have been detected in the soil and groundwater. Also, Kalico #2 landfill underlies the southern area of the subject site. Due to evidence of contamination at the site, staff recommends a PEA. The Department

POLYMER CONCEPTS (Continued) **1003880057**

notified the Receiver that a PEA be conducted to determine whether conditions at the site present a threat to public health or the environ- ment.

Future Area Name:	Not reported
Future Sub Area Name:	Not reported
Future Document Type:	Not reported
Future Due Date:	Not reported
Schedule Area Name:	Not reported
Schedule Sub Area Name:	Not reported
Schedule Document Type:	Not reported
Schedule Due Date:	Not reported
Schedule Revised Date:	Not reported

122
SSE
1/2-1
0.771 mi.
4070 ft.

JACK IN THE BOX #3174
13369 FIRESTONE BOULEVARD
NORWALK, CA 90650

ENVIROSTOR **S110326391**
VCP **N/A**

Relative:
Lower

Actual:
101 ft.

ENVIROSTOR:

Name:	JACK IN THE BOX #3174
Address:	13369 FIRESTONE BOULEVARD
City,State,Zip:	NORWALK, CA 90650
Facility ID:	60001300
Status:	No Further Action
Status Date:	11/23/2010
Site Code:	301489
Site Type:	Voluntary Cleanup
Site Type Detailed:	Voluntary Cleanup
Acres:	0.83
NPL:	NO
Regulatory Agencies:	SMBRP
Lead Agency:	SMBRP
Program Manager:	Not reported
Supervisor:	Rita Kamat
Division Branch:	Cleanup Chatsworth
Assembly:	57
Senate:	32
Special Program:	Voluntary Cleanup Program
Restricted Use:	NO
Site Mgmt Req:	NONE SPECIFIED
Funding:	Responsible Party
Latitude:	33.89475
Longitude:	-118.0470
APN:	8070-027-004
Past Use:	UNDERGROUND STORAGE TANKS
Potential COC:	Methyl tertbutyl ether (MTBE TPH-diesel TPH-gas TPH-MOTOR OIL 1,2-Dichloroethane (EDC
Confirmed COC:	Methyl tertbutyl ether (MTBE 1,2-Dichloroethane (EDC
Potential Description:	AQUI, SOIL
Alias Name:	8070-027-004
Alias Type:	APN
Alias Name:	301489
Alias Type:	Project Code (Site Code)
Alias Name:	60001300
Alias Type:	Envirostor ID Number

JACK IN THE BOX #3174 (Continued) **S110326391**

Completed Info:

Completed Area Name:	PROJECT WIDE
Completed Sub Area Name:	Not reported
Completed Document Type:	Phase 1
Completed Date:	06/30/2010
Comments:	Review of subject report/document is completed

Completed Area Name:	PROJECT WIDE
Completed Sub Area Name:	Not reported
Completed Document Type:	Site Characterization Workplan
Completed Date:	09/28/2010
Comments:	Work Plan has been approved

Completed Area Name:	PROJECT WIDE
Completed Sub Area Name:	Not reported
Completed Document Type:	Site Characterization Report
Completed Date:	11/23/2010
Comments:	No Further Action

Completed Area Name:	PROJECT WIDE
Completed Sub Area Name:	Not reported
Completed Document Type:	No Further Action Letter
Completed Date:	11/23/2010
Comments:	NFA

Completed Area Name:	PROJECT WIDE
Completed Sub Area Name:	Not reported
Completed Document Type:	Standard Voluntary Agreement
Completed Date:	05/17/2010
Comments:	Not reported

Completed Area Name:	PROJECT WIDE
Completed Sub Area Name:	Not reported
Completed Document Type:	Amendment - Order/Agreement
Completed Date:	09/15/2010
Comments:	Completed

Future Area Name:	Not reported
Future Sub Area Name:	Not reported
Future Document Type:	Not reported
Future Due Date:	Not reported
Schedule Area Name:	Not reported
Schedule Sub Area Name:	Not reported
Schedule Document Type:	Not reported
Schedule Due Date:	Not reported
Schedule Revised Date:	Not reported

VCP:

Name:	JACK IN THE BOX #3174
Address:	13369 FIRESTONE BOULEVARD
City,State,Zip:	NORWALK, CA 90650
Facility ID:	60001300
Site Type:	Voluntary Cleanup
Site Type Detail:	Voluntary Cleanup
Site Mgmt. Req.:	NONE SPECIFIED
Acres:	0.83

JACK IN THE BOX #3174 (Continued) **S110326391**

National Priorities List:	NO
Cleanup Oversight Agencies:	SMBRP
Lead Agency:	SMBRP
Lead Agency Description:	DTSC - Site Cleanup Program
Project Manager:	Not reported
Supervisor:	Rita Kamat
Division Branch:	Cleanup Chatsworth
Site Code:	301489
Assembly:	57
Senate:	32
Special Programs Code:	Voluntary Cleanup Program
Status:	No Further Action
Status Date:	11/23/2010
Restricted Use:	NO
Funding:	Responsible Party
Lat/Long:	33.89475 / -118.0470
APN:	8070-027-004
Past Use:	UNDERGROUND STORAGE TANKS
Potential COC:	30016, 30024, 30025, 3002502, 30193
Confirmed COC:	30016,30193
Potential Description:	AQUI, SOIL
Alias Name:	8070-027-004
Alias Type:	APN
Alias Name:	301489
Alias Type:	Project Code (Site Code)
Alias Name:	60001300
Alias Type:	Envirostor ID Number

Completed Info:

Completed Area Name:	PROJECT WIDE
Completed Sub Area Name:	Not reported
Completed Document Type:	Phase 1
Completed Date:	06/30/2010
Comments:	Review of subject report/document is completed
Completed Area Name:	PROJECT WIDE
Completed Sub Area Name:	Not reported
Completed Document Type:	Site Characterization Workplan
Completed Date:	09/28/2010
Comments:	Work Plan has been approved
Completed Area Name:	PROJECT WIDE
Completed Sub Area Name:	Not reported
Completed Document Type:	Site Characterization Report
Completed Date:	11/23/2010
Comments:	No Further Action
Completed Area Name:	PROJECT WIDE
Completed Sub Area Name:	Not reported
Completed Document Type:	No Further Action Letter
Completed Date:	11/23/2010
Comments:	NFA
Completed Area Name:	PROJECT WIDE
Completed Sub Area Name:	Not reported
Completed Document Type:	Standard Voluntary Agreement
Completed Date:	05/17/2010
Comments:	Not reported

JACK IN THE BOX #3174 (Continued) **S110326391**

Completed Area Name:	PROJECT WIDE
Completed Sub Area Name:	Not reported
Completed Document Type:	Amendment - Order/Agreement
Completed Date:	09/15/2010
Comments:	Completed
Future Area Name:	Not reported
Future Sub Area Name:	Not reported
Future Document Type:	Not reported
Future Due Date:	Not reported
Schedule Area Name:	Not reported
Schedule Sub Area Name:	Not reported
Schedule Document Type:	Not reported
Schedule Due Date:	Not reported
Schedule Revised Date:	Not reported

123
NE
1/2-1
0.775 mi.
4094 ft.

Relative:
Higher

Actual:
130 ft.

SHAPCO INC
11700 BLOOMFIELD AVE
SANTA FE SPRINGS, CA 90670

RESPONSE **1001266794**
ENVIROSTOR **N/A**
LUST
CERS HAZ WASTE
HIST UST
CERS TANKS
Cortese
EMI
ENF
HAZNET
HIST CORTESE
WDS
CERS
HWTS

RESPONSE:

Name:	KELLY PIPE CO., LLC
Address:	11700 BLOOMFIELD
City,State,Zip:	SANTA FE SPRINGS, CA 90670
Facility ID:	60000424
Site Type:	State Response
Site Type Detail:	State Response or NPL
Acres:	0
National Priorities List:	NO
Cleanup Oversight Agencies:	RWQCB 4 - Los Angeles
Lead Agency Description:	RWQCB 4 - Los Angeles
Project Manager:	Not reported
Supervisor:	Juli Propes
Division Branch:	Cleanup Chatsworth
Site Code:	Not reported
Site Mgmt. Req.:	NONE SPECIFIED
Assembly:	57
Senate:	32
Special Program Status:	Not reported
Status:	Refer: RWQCB
Status Date:	04/26/2007
Restricted Use:	NO
Funding:	Responsible Party
Latitude:	33.92636
Longitude:	-118.0626
APN:	8026018010
Past Use:	NONE SPECIFIED

SHAPCO INC (Continued) **1001266794**

Potential COC :	NONE SPECIFIED
Confirmed COC:	NONE SPECIFIED
Potential Description:	SOIL
Alias Name:	8026018010
Alias Type:	APN
Alias Name:	110033607238
Alias Type:	EPA (FRS #)
Alias Name:	60000424
Alias Type:	Envirostor ID Number

Completed Info:

Completed Area Name:	Not reported
Completed Sub Area Name:	Not reported
Completed Document Type:	Not reported
Completed Date:	Not reported
Comments:	Not reported
Future Area Name:	Not reported
Future Sub Area Name:	Not reported
Future Document Type:	Not reported
Future Due Date:	Not reported
Schedule Area Name:	Not reported
Schedule Sub Area Name:	Not reported
Schedule Document Type:	Not reported
Schedule Due Date:	Not reported
Schedule Revised Date:	Not reported

ENVIROSTOR:

Name:	KELLY PIPE CO., LLC
Address:	11700 BLOOMFIELD
City,State,Zip:	SANTA FE SPRINGS, CA 90670
Facility ID:	60000424
Status:	Refer: RWQCB
Status Date:	04/26/2007
Site Code:	Not reported
Site Type:	State Response
Site Type Detailed:	State Response or NPL
Acres:	0
NPL:	NO
Regulatory Agencies:	RWQCB 4 - Los Angeles
Lead Agency:	RWQCB 4 - Los Angeles
Program Manager:	Not reported
Supervisor:	Juli Propes
Division Branch:	Cleanup Chatsworth
Assembly:	57
Senate:	32
Special Program:	Not reported
Restricted Use:	NO
Site Mgmt Req:	NONE SPECIFIED
Funding:	Responsible Party
Latitude:	33.92636
Longitude:	-118.0626
APN:	8026018010
Past Use:	NONE SPECIFIED
Potential COC:	NONE SPECIFIED
Confirmed COC:	NONE SPECIFIED
Potential Description:	SOIL

SHAPCO INC (Continued) **1001266794**

Alias Name: 8026018010
Alias Type: APN
Alias Name: 110033607238
Alias Type: EPA (FRS #)
Alias Name: 60000424
Alias Type: Envirostor ID Number

Completed Info:
Completed Area Name: Not reported
Completed Sub Area Name: Not reported
Completed Document Type: Not reported
Completed Date: Not reported
Comments: Not reported

Future Area Name: Not reported
Future Sub Area Name: Not reported
Future Document Type: Not reported
Future Due Date: Not reported
Schedule Area Name: Not reported
Schedule Sub Area Name: Not reported
Schedule Document Type: Not reported
Schedule Due Date: Not reported
Schedule Revised Date: Not reported

LUST:
Name: KELLY PIPE
Address: 11700 BLOOMFIELD AVE
City,State,Zip: SANTA FE SPRINGS, CA 90670
Lead Agency: LOS ANGELES RWQCB (REGION 4)
Case Type: LUST Cleanup Site
Geo Track: http://geotracker.waterboards.ca.gov/profile_report.asp?global_id=T0603702834
Global Id: T0603702834
Latitude: 33.9244879
Longitude: -118.062591
Status: Completed - Case Closed
Status Date: 04/10/2001
Case Worker: NC
RB Case Number: I-02150
Local Agency: Not reported
File Location: Not reported
Local Case Number: Not reported
Potential Media Affect: Soil
Potential Contaminants of Concern: Gasoline
Site History: Not reported

LUST:
Global Id: T0603702834
Contact Type: Regional Board Caseworker
Contact Name: NOMAN CHOWDHURY
Organization Name: LOS ANGELES RWQCB (REGION 4)
Address: 320 WEST 4TH STREET, SUITE 200
City: LOS ANGELES
Email: noman.chowdhury@waterboards.ca.gov
Phone Number: 2135766704

Global Id: T0603702834
Contact Type: Local Agency Caseworker
Contact Name: UNK

SHAPCO INC (Continued) **1001266794**

Organization Name: R4 UNKNOWN
Address: Not reported
City: R4 UNKNOWN
Email: Not reported
Phone Number: Not reported

LUST:
Global Id: T0603702834
Action Type: Other
Date: 09/05/1989
Action: Leak Reported

LUST:
Global Id: T0603702834
Status: Open - Case Begin Date
Status Date: 09/05/1989

Global Id: T0603702834
Status: Open - Site Assessment
Status Date: 02/23/1990

Global Id: T0603702834
Status: Open - Site Assessment
Status Date: 11/14/2000

Global Id: T0603702834
Status: Completed - Case Closed
Status Date: 04/10/2001

LUST REG 4:
Region: 4
Regional Board: 04
County: Los Angeles
Facility Id: I-02150
Status: Case Closed
Substance: Gasoline
Substance Quantity: Not reported
Local Case No: Not reported
Case Type: Soil
Abatement Method Used at the Site: Not reported
Global ID: T0603702834
W Global ID: Not reported
Staff: NC
Local Agency: 19049
Cross Street: LAKELAND RD
Enforcement Type: Not reported
Date Leak Discovered: Not reported
Date Leak First Reported: 9/5/1989
Date Leak Record Entered: 4/1/1990
Date Confirmation Began: Not reported
Date Leak Stopped: Not reported
Date Case Last Changed on Database: 1/10/2001
Date the Case was Closed: 4/10/2001
How Leak Discovered: Not reported
How Leak Stopped: Not reported

SHAPCO INC (Continued) **1001266794**

Cause of Leak:	Not reported
Leak Source:	Not reported
Operator:	Not reported
Water System:	Not reported
Well Name:	Not reported
Approx. Dist To Production Well (ft):	3655.52556713788824683930137 39
Source of Cleanup Funding:	F
Preliminary Site Assessment Workplan Submitted:	2/23/1990
Preliminary Site Assessment Began:	Not reported
Pollution Characterization Began:	11/14/2000
Remediation Plan Submitted:	Not reported
Remedial Action Underway:	Not reported
Post Remedial Action Monitoring Began:	Not reported
Enforcement Action Date:	Not reported
Historical Max MTBE Date:	Not reported
Hist Max MTBE Conc in Groundwater:	Not reported
Hist Max MTBE Conc in Soil:	Not reported
Significant Interim Remedial Action Taken:	Not reported
GW Qualifier:	Not reported
Soil Qualifier:	Not reported
Organization:	Not reported
Owner Contact:	Not reported
Responsible Party:	KELLY PIPE
RP Address:	11700 BLOOMFIELD AVE., SANTA FE SPRINGS, 90670
Program:	LUST
Lat/Long:	33.9253069 / -1
Local Agency Staff:	UNK
Beneficial Use:	Not reported
Priority:	LOP/LOW - LOW POTENTIAL HEALTH/SAFTY/ENVIRONMENTAL IMPACT
Cleanup Fund Id:	Not reported
Suspended:	Not reported
Assigned Name:	Not reported
Summary:	NEED REPORT SUMMARIZING ALL UST ACTIVITIES. 9/21/98 RESPONSE RECEIVED FROM RP.: 12/14/00 SUPPL. SITE ASSESM. RPT.

CERS HAZ WASTE:

Name:	KELLY PIPE CO. LLC
Address:	11700 BLOOMFIELD AVE
City,State,Zip:	SANTA FE SPRINGS, CA 90670
Site ID:	395795
CERS ID:	10503187
CERS Description:	Hazardous Waste Generator

HIST UST:

Name:	KELLY PIPE COMPANY
Address:	11700 BLOOMFIELD AVENUE
City,State,Zip:	SANTA FE SPRINGS, CA 90670
File Number:	0002730B
URL:	http://geotracker.waterboards.ca.gov/ustpdfs/pdf/0002730B.pdf
Region:	Not reported
Facility ID:	Not reported
Facility Type:	Not reported
Other Type:	Not reported
Contact Name:	Not reported
Telephone:	Not reported
Owner Name:	Not reported

SHAPCO INC (Continued) **1001266794**

Owner Address:	Not reported
Owner City,St,Zip:	Not reported
Total Tanks:	Not reported
Tank Num:	Not reported
Container Num:	Not reported
Year Installed:	Not reported
Tank Capacity:	Not reported
Tank Used for:	Not reported
Type of Fuel:	Not reported
Container Construction Thickness:	Not reported
Leak Detection:	Not reported
Tank Num:	Not reported
Container Num:	Not reported
Year Installed:	Not reported
Tank Capacity:	Not reported
Tank Used for:	Not reported
Type of Fuel:	Not reported
Container Construction Thickness:	Not reported
Leak Detection:	Not reported
Tank Num:	Not reported
Container Num:	Not reported
Year Installed:	Not reported
Tank Capacity:	Not reported
Tank Used for:	Not reported
Type of Fuel:	Not reported
Container Construction Thickness:	Not reported
Leak Detection:	Not reported

Click here for Geo Tracker PDF:

CERS TANKS:

Name:	KELLY PIPE CO. LLC
Address:	11700 BLOOMFIELD AVE
City,State,Zip:	SANTA FE SPRINGS, CA 90670
Site ID:	395795
CERS ID:	10503187
CERS Description:	Underground Storage Tank

CORTESE:

Name:	KELLY PIPE
Address:	11700 BLOOMFIELD AVE
City,State,Zip:	SANTA FE SPRINGS, CA 90670
Region:	CORTESE
Envirostor Id:	Not reported
Global ID:	T0603702834
Site/Facility Type:	LUST CLEANUP SITE
Cleanup Status:	COMPLETED - CASE CLOSED
Status Date:	Not reported
Site Code:	Not reported
Latitude:	Not reported
Longitude:	Not reported
Owner:	Not reported
Enf Type:	Not reported

SHAPCO INC (Continued) **1001266794**

Swat R:	Not reported
Flag:	active
Order No:	Not reported
Waste Discharge System No:	Not reported
Effective Date:	Not reported
Region 2:	Not reported
WID Id:	Not reported
Solid Waste Id No:	Not reported
Waste Management Uit Name:	Not reported
File Name:	Active Open

EMI:

Name:	SHAPCO INC, KELLY PIPE CO DBA
Address:	11700 BLOOMFIELD AVE
City,State,Zip:	SANTA FE SPRINGS, CA 90670
Year:	1990
County Code:	19
Air Basin:	SC
Facility ID:	14962
Air District Name:	SC
SIC Code:	5051
Air District Name:	SOUTH COAST AQMD
Community Health Air Pollution Info System:	Not reported
Consolidated Emission Reporting Rule:	Not reported
Total Organic Hydrocarbon Gases Tons/Yr:	1
Reactive Organic Gases Tons/Yr:	1
Carbon Monoxide Emissions Tons/Yr:	0
NOX - Oxides of Nitrogen Tons/Yr:	0
SOX - Oxides of Sulphur Tons/Yr:	0
Particulate Matter Tons/Yr:	0
Part. Matter 10 Micrometers and Smllr Tons/Yr:	0

Name:	SHAPCO INC
Address:	11700 BLOOMFIELD AV
City,State,Zip:	SANTA FE SPRINGS, CA 90670
Year:	1995
County Code:	19
Air Basin:	SC
Facility ID:	14962
Air District Name:	SC
SIC Code:	5051
Air District Name:	SOUTH COAST AQMD
Community Health Air Pollution Info System:	Not reported
Consolidated Emission Reporting Rule:	Not reported
Total Organic Hydrocarbon Gases Tons/Yr:	2
Reactive Organic Gases Tons/Yr:	1
Carbon Monoxide Emissions Tons/Yr:	0
NOX - Oxides of Nitrogen Tons/Yr:	0
SOX - Oxides of Sulphur Tons/Yr:	0
Particulate Matter Tons/Yr:	2
Part. Matter 10 Micrometers and Smllr Tons/Yr:	2

Name:	SHAPCO INC
Address:	11700 BLOOMFIELD AVE
City,State,Zip:	SANTA FE SPRINGS, CA 90670
Year:	2002
County Code:	19

SHAPCO INC (Continued) **1001266794**

Air Basin:	SC
Facility ID:	14962
Air District Name:	SC
SIC Code:	5051
Air District Name:	SOUTH COAST AQMD
Community Health Air Pollution Info System:	Not reported
Consolidated Emission Reporting Rule:	Not reported
Total Organic Hydrocarbon Gases Tons/Yr:	0
Reactive Organic Gases Tons/Yr:	0
Carbon Monoxide Emissions Tons/Yr:	1
NOX - Oxides of Nitrogen Tons/Yr:	0
SOX - Oxides of Sulphur Tons/Yr:	0
Particulate Matter Tons/Yr:	0
Part. Matter 10 Micrometers and Smllr Tons/Yr:	0

Name:	SHAPCO INC
Address:	11700 BLOOMFIELD AVE
City,State,Zip:	SANTA FE SPRINGS, CA 90670
Year:	2003
County Code:	19
Air Basin:	SC
Facility ID:	14962
Air District Name:	SC
SIC Code:	5051
Air District Name:	SOUTH COAST AQMD
Community Health Air Pollution Info System:	Not reported
Consolidated Emission Reporting Rule:	Not reported
Total Organic Hydrocarbon Gases Tons/Yr:	0
Reactive Organic Gases Tons/Yr:	0
Carbon Monoxide Emissions Tons/Yr:	1
NOX - Oxides of Nitrogen Tons/Yr:	0
SOX - Oxides of Sulphur Tons/Yr:	0
Particulate Matter Tons/Yr:	0
Part. Matter 10 Micrometers and Smllr Tons/Yr:	0

Name:	SHAPCO INC
Address:	11700 BLOOMFIELD AVE
City,State,Zip:	SANTA FE SPRINGS, CA 90670
Year:	2004
County Code:	19
Air Basin:	SC
Facility ID:	14962
Air District Name:	SC
SIC Code:	5051
Air District Name:	SOUTH COAST AQMD
Community Health Air Pollution Info System:	Not reported
Consolidated Emission Reporting Rule:	Not reported
Total Organic Hydrocarbon Gases Tons/Yr:	0.068697
Reactive Organic Gases Tons/Yr:	0.06
Carbon Monoxide Emissions Tons/Yr:	1.2
NOX - Oxides of Nitrogen Tons/Yr:	0.0311
SOX - Oxides of Sulphur Tons/Yr:	0.00162
Particulate Matter Tons/Yr:	0.15398
Part. Matter 10 Micrometers and Smllr Tons/Yr:	0.09

ENF:
Name: KELLY PIPE CO.

SHAPCO INC (Continued) **1001266794**

Address:	11700 BLOOMFIELD
City,State,Zip:	SANTA FE SPRINGS, CA 90670
Region:	4
Facility Id:	235403
Agency Name:	Kelly Pipe Company
Place Type:	Facility
Place Subtype:	Not reported
Facility Type:	All other facilities
Agency Type:	Privately-Owned Business
# Of Agencies:	1
Place Latitude:	33.926206
Place Longitude:	-118.063952
SIC Code 1:	Not reported
SIC Desc 1:	Not reported
SIC Code 2:	Not reported
SIC Desc 2:	Not reported
SIC Code 3:	Not reported
SIC Desc 3:	Not reported
NAICS Code 1:	Not reported
NAICS Desc 1:	Not reported
NAICS Code 2:	Not reported
NAICS Desc 2:	Not reported
NAICS Code 3:	Not reported
NAICS Desc 3:	Not reported
# Of Places:	1
Source Of Facility:	Reg Meas
Design Flow:	Not reported
Threat To Water Quality:	Not reported
Complexity:	Not reported
Pretreatment:	Not reported
Facility Waste Type:	Not reported
Facility Waste Type 2:	Not reported
Facility Waste Type 3:	Not reported
Facility Waste Type 4:	Not reported
Program:	UST
Program Category1:	TANKS
Program Category2:	TANKS
# Of Programs:	1
WDID:	I-02150
Reg Measure Id:	167899
Reg Measure Type:	Unregulated
Region:	4
Order #:	Not reported
Npdes# CA#:	Not reported
Major-Minor:	Not reported
Npdes Type:	Not reported
Reclamation:	Not reported
Dredge Fill Fee:	Not reported
301H:	Not reported
Application Fee Amt Received:	Not reported
Status:	Never Active
Status Date:	02/20/2013
Effective Date:	Not reported
Expiration/Review Date:	Not reported
Termination Date:	Not reported
WDR Review - Amend:	Not reported
WDR Review - Revise/Renew:	Not reported

SHAPCO INC (Continued) **1001266794**

WDR Review - Rescind:	Not reported
WDR Review - No Action Required:	Not reported
WDR Review - Pending:	Not reported
WDR Review - Planned:	Not reported
Status Enrollee:	N
Individual/General:	I
Fee Code:	Not reported
Direction/Voice:	Passive
Enforcement Id(EID):	227903
Region:	4
Order / Resolution Number:	NOV
Enforcement Action Type:	Notice of Violation
Effective Date:	09/19/2000
Adoption/Issuance Date:	Not reported
Achieve Date:	Not reported
Termination Date:	10/19/2000
ACL Issuance Date:	Not reported
EPL Issuance Date:	Not reported
Status:	Historical
Title:	NOV sent 9/19/00 for overdue soil investigation report. - I-02150
Description:	NOV sent 9/19/00 for overdue soil investigation report.
Program:	UST
Latest Milestone Completion Date:	Not reported
# Of Programs1:	1
Total Assessment Amount:	0
Initial Assessed Amount:	0
Liability $ Amount:	0
Project $ Amount:	0
Liability $ Paid:	0
Project $ Completed:	0
Total $ Paid/Completed Amount:	0

HAZNET:

Name:	KELLY PIPE CO., LLC.
Address:	11700 BLOOMFIELD AVE
Address 2:	Not reported
City,State,Zip:	SANTA FE SPRINGS, CA 906700000
Contact:	BLANCA BANALES
Telephone:	5624666322
Mailing Name:	Not reported
Mailing Address:	PO BOX 2827
Year:	2015
Gepaid:	CAL000147836
TSD EPA ID:	AZR000501510
CA Waste Code:	352 - Other organic solids
Disposal Method:	H141 - Storage, Bulking, And/Or Transfer Off Site--No Treatment/Reovery (H010-H129) Or (H131-H135)
Tons:	0.15
Year:	2015
Gepaid:	CAL000147836
TSD EPA ID:	CAD099452708
CA Waste Code:	221 - Waste oil and mixed oil
Disposal Method:	H039 - Other Recovery Of Reclamation For Reuse Including Acid Regeneration, Organics Recovery Ect
Tons:	0.836

SHAPCO INC (Continued) **1001266794**

Year:	2015
Gepaid:	CAL000147836
TSD EPA ID:	CAT000613935
CA Waste Code:	134 - Aqueous solution with total organic residues less than 10 percent
Disposal Method:	H141 - Storage, Bulking, And/Or Transfer Off Site--No Treatment/Reovery (H010-H129) Or (H131-H135)
Tons:	0.1596
Year:	2014
Gepaid:	CAL000147836
TSD EPA ID:	AZR000501510
CA Waste Code:	352 - Other organic solids
Disposal Method:	H141 - Storage, Bulking, And/Or Transfer Off Site--No Treatment/Reovery (H010-H129) Or (H131-H135)
Tons:	0.15
Year:	2014
Gepaid:	CAL000147836
TSD EPA ID:	CAD099452708
CA Waste Code:	221 - Waste oil and mixed oil
Disposal Method:	H039 - Other Recovery Of Reclamation For Reuse Including Acid Regeneration, Organics Recovery Ect
Tons:	1.463
Year:	2014
Gepaid:	CAL000147836
TSD EPA ID:	CAT000613935
CA Waste Code:	134 - Aqueous solution with total organic residues less than 10 percent
Disposal Method:	H141 - Storage, Bulking, And/Or Transfer Off Site--No Treatment/Reovery (H010-H129) Or (H131-H135)
Tons:	0.252

Additional Info:

Year:	2014
Gen EPA ID:	CAL000147836
Shipment Date:	20141230
Creation Date:	3/23/2015 22:15:06
Receipt Date:	20141231
Manifest ID:	002575711GBF
Trans EPA ID:	CAD982488470
Trans Name:	SWIFT OIL & VACUUM INC
Trans 2 EPA ID:	Not reported
Trans 2 Name:	Not reported
TSDF EPA ID:	CAD099452708
Trans Name:	INDUSTRIAL SERVICE OIL CO INC
TSDF Alt EPA ID:	Not reported
TSDF Alt Name:	Not reported
Waste Code Description:	221 - Waste oil and mixed oil
RCRA Code:	Not reported
Meth Code:	H039 - Other Recovery Of Reclamation For Reuse Including Acid Regeneration, Organics Recovery Ect
Quantity Tons:	0.38
Waste Quantity:	100

SHAPCO INC (Continued) **1001266794**

Quantity Unit:	G
Additional Code 1:	Not reported
Additional Code 2:	Not reported
Additional Code 3:	Not reported
Additional Code 4:	Not reported
Additional Code 5:	Not reported
Shipment Date:	20141107
Creation Date:	1/15/2015 22:14:55
Receipt Date:	20141107
Manifest ID:	004593069SKS
Trans EPA ID:	TXR000081205
Trans Name:	SAFETY-KLEEN SYSTEMS INC
Trans 2 EPA ID:	Not reported
Trans 2 Name:	Not reported
TSDF EPA ID:	CAT000613935
Trans Name:	SAFETY-KLEEN SYSTEMS INC
TSDF Alt EPA ID:	Not reported
TSDF Alt Name:	Not reported
Waste Code Description:	134 - Aqueous solution with <10% total organic residues
RCRA Code:	Not reported
Meth Code:	H141 - Storage, Bulking, And/Or Transfer Off Site--No Treatment/Reovery (H010-H129) Or (H131-H135)
Quantity Tons:	0.084
Waste Quantity:	20
Quantity Unit:	G
Additional Code 1:	Not reported
Additional Code 2:	Not reported
Additional Code 3:	Not reported
Additional Code 4:	Not reported
Additional Code 5:	Not reported
Shipment Date:	20141006
Creation Date:	12/31/2014 22:14:46
Receipt Date:	20141008
Manifest ID:	002575351GBF
Trans EPA ID:	CAD982488470
Trans Name:	SWIFT OIL & VACUUM INC
Trans 2 EPA ID:	Not reported
Trans 2 Name:	Not reported
TSDF EPA ID:	CAD099452708
Trans Name:	INDUSTRIAL SERVICE OIL CO INC
TSDF Alt EPA ID:	Not reported
TSDF Alt Name:	Not reported
Waste Code Description:	221 - Waste oil and mixed oil
RCRA Code:	Not reported
Meth Code:	H039 - Other Recovery Of Reclamation For Reuse Including Acid Regeneration, Organics Recovery Ect
Quantity Tons:	0.456
Waste Quantity:	120
Quantity Unit:	G
Additional Code 1:	Not reported
Additional Code 2:	Not reported
Additional Code 3:	Not reported
Additional Code 4:	Not reported
Additional Code 5:	Not reported

SHAPCO INC (Continued) **1001266794**

Shipment Date:	20140717
Creation Date:	9/23/2014 22:15:24
Receipt Date:	20140717
Manifest ID:	004316735SKS
Trans EPA ID:	TXR000081205
Trans Name:	SAFETY-KLEEN SYSTEMS INC
Trans 2 EPA ID:	Not reported
Trans 2 Name:	Not reported
TSDF EPA ID:	CAT000613935
Trans Name:	SAFETY-KLEEN SYSTEMS INC
TSDF Alt EPA ID:	Not reported
TSDF Alt Name:	Not reported
Waste Code Description:	134 - Aqueous solution with <10% total organic residues
RCRA Code:	Not reported
Meth Code:	H141 - Storage, Bulking, And/Or Transfer Off Site--No Treatment/Reovery (H010-H129) Or (H131-H135)
Quantity Tons:	0.084
Waste Quantity:	20
Quantity Unit:	G
Additional Code 1:	Not reported
Additional Code 2:	Not reported
Additional Code 3:	Not reported
Additional Code 4:	Not reported
Additional Code 5:	Not reported

Shipment Date:	20140331
Creation Date:	5/24/2014 22:15:13
Receipt Date:	20140331
Manifest ID:	004084213SKS
Trans EPA ID:	TXR000081205
Trans Name:	SAFETY-KLEEN SYSTEMS INC
Trans 2 EPA ID:	Not reported
Trans 2 Name:	Not reported
TSDF EPA ID:	CAT000613935
Trans Name:	SAFETY-KLEEN SYSTEMS INC
TSDF Alt EPA ID:	Not reported
TSDF Alt Name:	Not reported
Waste Code Description:	134 - Aqueous solution with <10% total organic residues
RCRA Code:	Not reported
Meth Code:	H141 - Storage, Bulking, And/Or Transfer Off Site--No Treatment/Reovery (H010-H129) Or (H131-H135)
Quantity Tons:	0.084
Waste Quantity:	20
Quantity Unit:	G
Additional Code 1:	Not reported
Additional Code 2:	Not reported
Additional Code 3:	Not reported
Additional Code 4:	Not reported
Additional Code 5:	Not reported

Shipment Date:	20140325
Creation Date:	8/19/2014 22:15:10
Receipt Date:	20140402
Manifest ID:	002186161GBF
Trans EPA ID:	CAD982488470
Trans Name:	SWIFT OIL & VACUUM INC
Trans 2 EPA ID:	CAD980585293

SHAPCO INC (Continued) **1001266794**

Trans 2 Name:	INDUSTRIAL WASTE UTILIZATION INC
TSDF EPA ID:	AZR000501510
Trans Name:	AA SYDCOL LLC
TSDF Alt EPA ID:	Not reported
TSDF Alt Name:	Not reported
Waste Code Description:	352 - Other organic solids
RCRA Code:	Not reported
Meth Code:	H141 - Storage, Bulking, And/Or Transfer Off Site--No Treatment/Reovery (H010-H129) Or (H131-H135)
Quantity Tons:	0.15
Waste Quantity:	300
Quantity Unit:	P
Additional Code 1:	Not reported
Additional Code 2:	Not reported
Additional Code 3:	Not reported
Additional Code 4:	Not reported
Additional Code 5:	Not reported
Shipment Date:	20140321
Creation Date:	6/11/2014 22:15:17
Receipt Date:	20140324
Manifest ID:	002186134GBF
Trans EPA ID:	CAD982488470
Trans Name:	SWIFT OIL & VACUUM INC
Trans 2 EPA ID:	Not reported
Trans 2 Name:	Not reported
TSDF EPA ID:	CAD099452708
Trans Name:	INDUSTRIAL SERVICE OIL CO INC
TSDF Alt EPA ID:	Not reported
TSDF Alt Name:	Not reported
Waste Code Description:	221 - Waste oil and mixed oil
RCRA Code:	Not reported
Meth Code:	H039 - Other Recovery Of Reclamation For Reuse Including Acid Regeneration, Organics Recovery Ect
Quantity Tons:	0.627
Waste Quantity:	165
Quantity Unit:	G
Additional Code 1:	Not reported
Additional Code 2:	Not reported
Additional Code 3:	Not reported
Additional Code 4:	Not reported
Additional Code 5:	Not reported

Additional Info:

Year:	2015
Gen EPA ID:	CAL000147836
Shipment Date:	20150616
Creation Date:	9/1/2015 22:15:10
Receipt Date:	20150616
Manifest ID:	004989996SKS
Trans EPA ID:	TXR000081205
Trans Name:	SAFETY-KLEEN SYSTEMS INC
Trans 2 EPA ID:	Not reported
Trans 2 Name:	Not reported
TSDF EPA ID:	CAT000613935
Trans Name:	SAFETY-KLEEN SYSTEMS INC

SHAPCO INC (Continued) **1001266794**

TSDF Alt EPA ID:	Not reported
TSDF Alt Name:	Not reported
Waste Code Description:	134 - Aqueous solution with <10% total organic residues
RCRA Code:	Not reported
Meth Code:	H141 - Storage, Bulking, And/Or Transfer Off Site--No Treatment/Reovery (H010-H129) Or (H131-H135)
Quantity Tons:	0.0756
Waste Quantity:	18
Quantity Unit:	G
Additional Code 1:	Not reported
Additional Code 2:	Not reported
Additional Code 3:	Not reported
Additional Code 4:	Not reported
Additional Code 5:	Not reported
Shipment Date:	20150429
Creation Date:	11/6/2015 22:15:07
Receipt Date:	20150511
Manifest ID:	002576235GBF
Trans EPA ID:	CAD982488470
Trans Name:	SWIFT OIL & VACUUM INC
Trans 2 EPA ID:	CAD980585293
Trans 2 Name:	INDUSTRIAL WASTE UTILIZATION INC
TSDF EPA ID:	AZR000501510
Trans Name:	AA SYDCOL LLC
TSDF Alt EPA ID:	Not reported
TSDF Alt Name:	Not reported
Waste Code Description:	352 - Other organic solids
RCRA Code:	Not reported
Meth Code:	H141 - Storage, Bulking, And/Or Transfer Off Site--No Treatment/Reovery (H010-H129) Or (H131-H135)
Quantity Tons:	0.15
Waste Quantity:	300
Quantity Unit:	P
Additional Code 1:	Not reported
Additional Code 2:	Not reported
Additional Code 3:	Not reported
Additional Code 4:	Not reported
Additional Code 5:	Not reported
Shipment Date:	20150427
Creation Date:	8/28/2015 22:15:07
Receipt Date:	20150501
Manifest ID:	002576220GBF
Trans EPA ID:	CAD982488470
Trans Name:	SWIFT OIL & VACUUM INC
Trans 2 EPA ID:	Not reported
Trans 2 Name:	Not reported
TSDF EPA ID:	CAD099452708
Trans Name:	INDUSTRIAL SERVICE OIL CO INC
TSDF Alt EPA ID:	Not reported
TSDF Alt Name:	Not reported
Waste Code Description:	221 - Waste oil and mixed oil
RCRA Code:	Not reported
Meth Code:	H039 - Other Recovery Of Reclamation For Reuse Including Acid Regeneration, Organics Recovery Ect
Quantity Tons:	0.418

SHAPCO INC (Continued) **1001266794**

Waste Quantity:	110
Quantity Unit:	G
Additional Code 1:	Not reported
Additional Code 2:	Not reported
Additional Code 3:	Not reported
Additional Code 4:	Not reported
Additional Code 5:	Not reported
Shipment Date:	20150223
Creation Date:	5/20/2015 22:15:07
Receipt Date:	20150223
Manifest ID:	004642112SKS
Trans EPA ID:	TXR000081205
Trans Name:	SAFETY-KLEEN SYSTEMS INC
Trans 2 EPA ID:	Not reported
Trans 2 Name:	Not reported
TSDF EPA ID:	CAT000613935
Trans Name:	SAFETY-KLEEN SYSTEMS INC
TSDF Alt EPA ID:	Not reported
TSDF Alt Name:	Not reported
Waste Code Description:	134 - Aqueous solution with <10% total organic residues
RCRA Code:	Not reported
Meth Code:	H141 - Storage, Bulking, And/Or Transfer Off Site--No Treatment/Reovery (H010-H129) Or (H131-H135)
Quantity Tons:	0.084
Waste Quantity:	20
Quantity Unit:	G
Additional Code 1:	Not reported
Additional Code 2:	Not reported
Additional Code 3:	Not reported
Additional Code 4:	Not reported
Additional Code 5:	Not reported
Shipment Date:	20150205
Creation Date:	5/11/2015 22:15:07
Receipt Date:	20150205
Manifest ID:	002575860GBF
Trans EPA ID:	CAD982488470
Trans Name:	SWIFT OIL & VACUUM INC
Trans 2 EPA ID:	Not reported
Trans 2 Name:	Not reported
TSDF EPA ID:	CAD099452708
Trans Name:	INDUSTRIAL SERVICE OIL CO INC
TSDF Alt EPA ID:	Not reported
TSDF Alt Name:	Not reported
Waste Code Description:	221 - Waste oil and mixed oil
RCRA Code:	Not reported
Meth Code:	H039 - Other Recovery Of Reclamation For Reuse Including Acid Regeneration, Organics Recovery Ect
Quantity Tons:	0.418
Waste Quantity:	110
Quantity Unit:	G
Additional Code 1:	Not reported
Additional Code 2:	Not reported
Additional Code 3:	Not reported
Additional Code 4:	Not reported
Additional Code 5:	Not reported

SHAPCO INC (Continued) **1001266794**

HIST CORTESE:

edr_fname:	KELLY PIPE
edr_fadd1:	11700 BLOOMFIELD
City,State,Zip:	SANTA FE SPRINGS, CA 90670
Region:	CORTESE
Facility County Code:	19
Reg By:	LTNKA
Reg Id:	I-02150

WDS:

Name:	KELLY PIPE CO.
Address:	11700 Bloomfield Ave
City:	SANTA FE SPRINGS
Facility ID:	4 19I006987
Facility Type:	Other - Does not fall into the category of Municipal/Domestic, Industrial, Agricultural or Solid Waste (Class I, II or III)
Facility Status:	Active - Any facility with a continuous or seasonal discharge that is under Waste Discharge Requirements.
NPDES Number:	CAS000001 The 1st 2 characters designate the state. The remaining 7 are assigned by the Regional Board
Subregion:	4
Facility Telephone:	5628680456
Facility Contact:	Arnie Cvek
Agency Name:	KELLY PIPE CO.
Agency Address:	Not reported
Agency City,St,Zip:	0
Agency Contact:	Not reported
Agency Telephone:	Not reported
Agency Type:	Private
SIC Code:	0
SIC Code 2:	Not reported
Primary Waste Type:	Designated/Influent or Solid Wastes that pose a significant threat to water quality because of their high concentrations (E.G., BOD, Hardness, TRF, Chloride). 'Manageable' hazardous wastes (E.G., inorganic salts and heavy metals) are included in this category.
Primary Waste:	STORMS
Waste Type2:	Not reported
Waste2:	Stormwater Runoff
Primary Waste Type:	Designated/Influent or Solid Wastes that pose a significant threat to water quality because of their high concentrations (E.G., BOD, Hardness, TRF, Chloride). 'Manageable' hazardous wastes (E.G., inorganic salts and heavy metals) are included in this category.
Secondary Waste:	Not reported
Secondary Waste Type:	Not reported
Design Flow:	0
Baseline Flow:	0
Reclamation:	No reclamation requirements associated with this facility.
POTW:	The facility is not a POTW.
Treat To Water:	Minor Threat to Water Quality. A violation of a regional board order should cause a relatively minor impairment of beneficial uses compared to a major or minor threat. Not: All nurds without a TTWQ will be considered a minor threat to water quality unless coded at a higher Level. A Zero (0) may be used to code those NURDS that are found to represent no threat to water quality.
Complexity:	Category C - Facilities having no waste treatment systems, such as cooling water dischargers or thosewho must comply through best

SHAPCO INC (Continued) **1001266794**

management practices, facilities with passive waste treatment and disposal systems, such as septic systems with subsurface disposal, or dischargers having waste storage systems with land disposal such as dairy waste ponds.

CERS:

Name:	KELLY PIPE CO., LLC
Address:	11700 BLOOMFIELD
City,State,Zip:	SANTA FE SPRINGS, CA 90670
Site ID:	338958
CERS ID:	60000424
CERS Description:	State Response

Affiliation:

Affiliation Type Desc:	Supervisor
Entity Name:	JULI PROPES
Entity Title:	Not reported
Affiliation Address:	Not reported
Affiliation City:	Not reported
Affiliation State:	Not reported
Affiliation Country:	Not reported
Affiliation Zip:	Not reported
Affiliation Phone:	Not reported

Name:	KELLY PIPE
Address:	11700 BLOOMFIELD AVE
City,State,Zip:	SANTA FE SPRINGS, CA 90670
Site ID:	245306
CERS ID:	T0603702834
CERS Description:	Leaking Underground Storage Tank Cleanup Site

Affiliation:

Affiliation Type Desc:	Regional Board Caseworker
Entity Name:	NOMAN CHOWDHURY - LOS ANGELES RWQCB (REGION 4)
Entity Title:	Not reported
Affiliation Address:	320 WEST 4TH STREET, SUITE 200
Affiliation City:	LOS ANGELES
Affiliation State:	CA
Affiliation Country:	Not reported
Affiliation Zip:	Not reported
Affiliation Phone:	2135766704

Affiliation Type Desc:	Local Agency Caseworker
Entity Name:	UNK - R4 UNKNOWN
Entity Title:	Not reported
Affiliation Address:	Not reported
Affiliation City:	R4 UNKNOWN
Affiliation State:	CA
Affiliation Country:	Not reported
Affiliation Zip:	Not reported
Affiliation Phone:	Not reported

Name:	KELLY PIPE CO. LLC
Address:	11700 BLOOMFIELD AVE
City,State,Zip:	SANTA FE SPRINGS, CA 90670
Site ID:	395795

SHAPCO INC (Continued) **1001266794**

CERS ID: 10503187
CERS Description: Chemical Storage Facilities

Violations:

Site ID: 395795
Site Name: Kelly Pipe CO. LLC
Violation Date: 03-02-2017
Citation: HSC 6.95 25508(a)(1) - California Health and Safety Code, Chapter 6.95, Section(s) 25508(a)(1)
Violation Description: Failure to complete and electronically submit hazardous material inventory information for all reportable hazardous materials on site at or above reportable quantities.
Violation Notes: Returned to compliance on 03/31/2017.
Violation Division: Santa Fe Springs Fire-Rescue
Violation Program: HMRRP
Violation Source: CERS

Site ID: 395795
Site Name: Kelly Pipe CO. LLC
Violation Date: 02-09-2021
Citation: HSC 6.75 25299.30-25299.34 - California Health and Safety Code, Chapter 6.75, Section(s) 25299.30-25299.34
Violation Description: Failure to submit and maintain complete and current Certification of Financial Responsibility or other mechanism of financial assurance.
Violation Notes: Returned to compliance on 03/30/2021. Chief Financial Officer letter is outdated. Kelly Pipe must update and submit a current Chief Financial Officer letter through CERS.
Violation Division: Santa Fe Springs Fire-Rescue
Violation Program: UST
Violation Source: CERS

Site ID: 395795
Site Name: Kelly Pipe CO. LLC
Violation Date: 03-04-2014
Citation: HSC 6.75 25299.30-25299.34 - California Health and Safety Code, Chapter 6.75, Section(s) 25299.30-25299.34
Violation Description: Failure to submit and maintain complete and current Certification of Financial Responsibility or other mechanism of financial assurance.
Violation Notes: Returned to compliance on 03/27/2014.
Violation Division: Santa Fe Springs Fire-Rescue
Violation Program: UST
Violation Source: CERS

Site ID: 395795
Site Name: Kelly Pipe CO. LLC
Violation Date: 02-07-2019
Citation: HSC 6.7 25290.1(c)(3),25290.2(c)(3) - California Health and Safety Code, Chapter 6.7, Section(s) 25290.1(c)(3),25290.2(c)(3)
Violation Description: Failure to keep water out of the secondary containment of UST systems installed on or after July 1, 2003.
Violation Notes: Returned to compliance on 03/20/2019. Failure to comply with HSC 6.7 25290.1(c)(3) because DO inspection reports from October 2018 through February 2019 stated water was found in the spill bucket and/or turbine sump. Owner/operator must maintain the spill bucket and turbine sump free of any water intrusion. The sump lids may need to be replaced or repaired.
Violation Division: Santa Fe Springs Fire-Rescue
Violation Program: UST

SHAPCO INC (Continued) **1001266794**

Violation Source: CERS

Site ID: 395795
Site Name: Kelly Pipe CO. LLC
Violation Date: 03-04-2014
Citation: 40 CFR 1 265.171 - U.S. Code of Federal Regulations, Title 40, Chapter 1, Section(s) 265.171
Violation Description: Failure to accumulate hazardous waste in a container that is in good condition.
Violation Notes: Returned to compliance on 03/27/2014.
Violation Division: Santa Fe Springs Fire-Rescue
Violation Program: HW
Violation Source: CERS

Site ID: 395795
Site Name: Kelly Pipe CO. LLC
Violation Date: 03-01-2016
Citation: HSC 6.75 25299.30-25299.34 - California Health and Safety Code, Chapter 6.75, Section(s) 25299.30-25299.34
Violation Description: Failure to submit and maintain complete and current Certification of Financial Responsibility or other mechanism of financial assurance.
Violation Notes: Returned to compliance on 07/13/2016. failure to update Letter from CFO.
Violation Division: Santa Fe Springs Fire-Rescue
Violation Program: UST
Violation Source: CERS

Site ID: 395795
Site Name: Kelly Pipe CO. LLC
Violation Date: 02-26-2018
Citation: HSC 6.75 25299.30-25299.34 - California Health and Safety Code, Chapter 6.75, Section(s) 25299.30-25299.34
Violation Description: Failure to submit and maintain complete and current Certification of Financial Responsibility or other mechanism of financial assurance.
Violation Notes: Returned to compliance on 03/26/2018.
Violation Division: Santa Fe Springs Fire-Rescue
Violation Program: UST
Violation Source: CERS

Site ID: 395795
Site Name: Kelly Pipe CO. LLC
Violation Date: 02-13-2020
Citation: 23 CCR 16 2716(e) - California Code of Regulations, Title 23, Chapter 16, Section(s) 2716(e)
Violation Description: For designated operator (DO) monthly inspections conducted before October 1, 2018, failure to comply with one or more of the following requirements: Be performed by an ICC certified DO. Inspect monthly alarm history report, check that alarms are documented and responded to appropriately, and attach a copy. Inspect for the presence of liquid/debris in spill containers. Inspect for the presence of liquid/debris in under dispenser containment (UDC) and ensure that the monitoring equipment is positioned correctly. Inspect for liquid or debris in containment sumps where an alarm occurred with no service visit. Check that all testing and maintenance has been completed and documented. Verify that all facility employees have been trained in accordance with 23 CCR 2715(c). For designated operator (DO) 30 day inspections conducted on and after October 1, 2018, failure to conduct

SHAPCO INC (Continued) **1001266794**

the designated UST operator visual inspection at least once every 30 days.

Violation Notes: Returned to compliance on 02/13/2020. Monthly Designated Operator inspections were completed more than 30 days for the months of February, June, and August in 2019. Designated Operator inspections must be conducted every 30 days.
Violation Division: Santa Fe Springs Fire-Rescue
Violation Program: UST
Violation Source: CERS

Site ID: 395795
Site Name: Kelly Pipe CO. LLC
Violation Date: 02-07-2019
Citation: 23 CCR 16 2716(e) - California Code of Regulations, Title 23, Chapter 16, Section(s) 2716(e)
Violation Description: For designated operator (DO) monthly inspections conducted before October 1, 2018, failure to comply with one or more of the following requirements: Be performed by an ICC certified DO. Inspect monthly alarm history report, check that alarms are documented and responded to appropriately, and attach a copy. Inspect for the presence of liquid/debris in spill containers. Inspect for the presence of liquid/debris in under dispenser containment (UDC) and ensure that the monitoring equipment is positioned correctly. Inspect for liquid or debris in containment sumps where an alarm occurred with no service visit. Check that all testing and maintenance has been completed and documented. Verify that all facility employees have been trained in accordance with 23 CCR 2715(c). For designated operator (DO) 30 day inspections conducted on and after October 1, 2018, failure to conduct the designated UST operator visual inspection at least once every 30 days.
Violation Notes: Returned to compliance on 03/20/2019. Failure to comply with 23 CCR 2716(a) because DO inspections were one day late in November 2018 and February 2019. Failure to comply with 23 CCR 2716(e) because owner/operator did not sign and date the DO Inspection Report within 48 hours after receiving the report. Owner/operator must ensure DO inspections are conducted every 30 days, and sign the DO Inspection Report within 48 hours after receiving the report.
Violation Division: Santa Fe Springs Fire-Rescue
Violation Program: UST
Violation Source: CERS

Site ID: 395795
Site Name: Kelly Pipe CO. LLC
Violation Date: 03-01-2016
Citation: HSC 6.95 25508.2 - California Health and Safety Code, Chapter 6.95, Section(s) 25508.2
Violation Description: Failure to annually review and electronically certify that the business plan is complete, accurate, and up-to-date.
Violation Notes: Returned to compliance on 03/03/2016.
Violation Division: Santa Fe Springs Fire-Rescue
Violation Program: HMRRP
Violation Source: CERS

Site ID: 395795
Site Name: Kelly Pipe CO. LLC
Violation Date: 02-28-2017
Citation: 23 CCR 16 2637(e) - California Code of Regulations, Title 23, Chapter

SHAPCO INC (Continued) **1001266794**

	16, Section(s) 2637(e)
Violation Description:	Failure to submit a copy of the secondary containment test results to the CUPA within 30 days after the test.
Violation Notes:	Returned to compliance on 02/28/2017. Corrected at the time of inspection.
Violation Division:	Santa Fe Springs Fire-Rescue
Violation Program:	UST
Violation Source:	CERS
Site ID:	395795
Site Name:	Kelly Pipe CO. LLC
Violation Date:	02-26-2018
Citation:	23 CCR 16 2715(a) - California Code of Regulations, Title 23, Chapter 16, Section(s) 2715(a)
Violation Description:	Failure to submit the UPA. of the designated operator (DO) identification and/or change of the DO within 30 days.
Violation Notes:	Returned to compliance on 03/26/2018.
Violation Division:	Santa Fe Springs Fire-Rescue
Violation Program:	UST
Violation Source:	CERS

Evaluation:

Eval General Type:	Compliance Evaluation Inspection
Eval Date:	02-09-2021
Violations Found:	Yes
Eval Type:	Routine done by local agency
Eval Notes:	Not reported
Eval Division:	Santa Fe Springs Fire-Rescue
Eval Program:	UST
Eval Source:	CERS
Eval General Type:	Compliance Evaluation Inspection
Eval Date:	03-01-2016
Violations Found:	Yes
Eval Type:	Routine done by local agency
Eval Notes:	Not reported
Eval Division:	Santa Fe Springs Fire-Rescue
Eval Program:	UST
Eval Source:	CERS
Eval General Type:	Compliance Evaluation Inspection
Eval Date:	03-02-2017
Violations Found:	No
Eval Type:	Routine done by local agency
Eval Notes:	Not reported
Eval Division:	Santa Fe Springs Fire-Rescue
Eval Program:	HW
Eval Source:	CERS
Eval General Type:	Compliance Evaluation Inspection
Eval Date:	03-04-2014
Violations Found:	Yes
Eval Type:	Routine done by local agency
Eval Notes:	Not reported
Eval Division:	Santa Fe Springs Fire-Rescue
Eval Program:	UST
Eval Source:	CERS

SHAPCO INC (Continued) **1001266794**

Eval General Type:	Other/Unknown
Eval Date:	11-09-2020
Violations Found:	No
Eval Type:	Other, not routine, done by local agency
Eval Notes:	Not reported
Eval Division:	Santa Fe Springs Fire-Rescue
Eval Program:	UST
Eval Source:	CERS

Eval General Type:	Compliance Evaluation Inspection
Eval Date:	02-13-2020
Violations Found:	Yes
Eval Type:	Routine done by local agency
Eval Notes:	This violation was corrected when the monthly Designated Operator inspections were conducted within 30 days after August 2019.
Eval Division:	Santa Fe Springs Fire-Rescue
Eval Program:	UST
Eval Source:	CERS

Eval General Type:	Other/Unknown
Eval Date:	03-06-2015
Violations Found:	No
Eval Type:	Other, not routine, done by local agency
Eval Notes:	Assist on site with CERS UST financial responsibility Letter from CFO upload to CERS.
Eval Division:	Santa Fe Springs Fire-Rescue
Eval Program:	UST
Eval Source:	CERS

Eval General Type:	Other/Unknown
Eval Date:	10-29-2018
Violations Found:	No
Eval Type:	Other, not routine, done by local agency
Eval Notes:	Not reported
Eval Division:	Santa Fe Springs Fire-Rescue
Eval Program:	UST
Eval Source:	CERS

Eval General Type:	Compliance Evaluation Inspection
Eval Date:	02-13-2020
Violations Found:	No
Eval Type:	Routine done by local agency
Eval Notes:	Not reported
Eval Division:	Santa Fe Springs Fire-Rescue
Eval Program:	HW
Eval Source:	CERS

Eval General Type:	Compliance Evaluation Inspection
Eval Date:	03-01-2016
Violations Found:	Yes
Eval Type:	Routine done by local agency
Eval Notes:	Not reported
Eval Division:	Santa Fe Springs Fire-Rescue
Eval Program:	HMRRP
Eval Source:	CERS

Eval General Type:	Compliance Evaluation Inspection

SHAPCO INC (Continued) **1001266794**

Eval Date:	03-02-2017
Violations Found:	Yes
Eval Type:	Routine done by local agency
Eval Notes:	Not reported
Eval Division:	Santa Fe Springs Fire-Rescue
Eval Program:	HMRRP
Eval Source:	CERS

Eval General Type:	Compliance Evaluation Inspection
Eval Date:	03-03-2015
Violations Found:	No
Eval Type:	Routine done by local agency
Eval Notes:	Not reported
Eval Division:	Santa Fe Springs Fire-Rescue
Eval Program:	UST
Eval Source:	CERS

Eval General Type:	Compliance Evaluation Inspection
Eval Date:	03-04-2014
Violations Found:	No
Eval Type:	Routine done by local agency
Eval Notes:	Not reported
Eval Division:	Santa Fe Springs Fire-Rescue
Eval Program:	HMRRP
Eval Source:	CERS

Eval General Type:	Compliance Evaluation Inspection
Eval Date:	03-04-2014
Violations Found:	Yes
Eval Type:	Routine done by local agency
Eval Notes:	Not reported
Eval Division:	Santa Fe Springs Fire-Rescue
Eval Program:	HW
Eval Source:	CERS

Eval General Type:	Compliance Evaluation Inspection
Eval Date:	02-07-2019
Violations Found:	Yes
Eval Type:	Routine done by local agency
Eval Notes:	Not reported
Eval Division:	Santa Fe Springs Fire-Rescue
Eval Program:	UST
Eval Source:	CERS

Eval General Type:	Compliance Evaluation Inspection
Eval Date:	02-13-2020
Violations Found:	No
Eval Type:	Routine done by local agency
Eval Notes:	Not reported
Eval Division:	Santa Fe Springs Fire-Rescue
Eval Program:	HMRRP
Eval Source:	CERS

Eval General Type:	Compliance Evaluation Inspection
Eval Date:	02-26-2018
Violations Found:	Yes
Eval Type:	Routine done by local agency

SHAPCO INC (Continued) **1001266794**

Eval Notes:	Not reported
Eval Division:	Santa Fe Springs Fire-Rescue
Eval Program:	UST
Eval Source:	CERS
Eval General Type:	Compliance Evaluation Inspection
Eval Date:	02-28-2017
Violations Found:	Yes
Eval Type:	Routine done by local agency
Eval Notes:	Not reported
Eval Division:	Santa Fe Springs Fire-Rescue
Eval Program:	UST
Eval Source:	CERS
Eval General Type:	Other/Unknown
Eval Date:	04-06-2020
Violations Found:	No
Eval Type:	Other, not routine, done by local agency
Eval Notes:	Not reported
Eval Division:	Santa Fe Springs Fire-Rescue
Eval Program:	UST
Eval Source:	CERS
Eval General Type:	Other/Unknown
Eval Date:	12-18-2018
Violations Found:	No
Eval Type:	Other, not routine, done by local agency
Eval Notes:	Not reported
Eval Division:	Santa Fe Springs Fire-Rescue
Eval Program:	UST
Eval Source:	CERS

Enforcement Action:

Site ID:	395795
Site Name:	Kelly Pipe CO. LLC
Site Address:	11700 BLOOMFIELD AVE
Site City:	SANTA FE SPRINGS
Site Zip:	90670
Enf Action Date:	03-01-2016
Enf Action Type:	Notice of Violation (Unified Program)
Enf Action Description:	Notice of Violation Issued by the Inspector at the Time of Inspection
Enf Action Notes:	Not reported
Enf Action Division:	Santa Fe Springs Fire-Rescue
Enf Action Program:	HMRRP
Enf Action Source:	CERS
Site ID:	395795
Site Name:	Kelly Pipe CO. LLC
Site Address:	11700 BLOOMFIELD AVE
Site City:	SANTA FE SPRINGS
Site Zip:	90670
Enf Action Date:	03-01-2016
Enf Action Type:	Notice of Violation (Unified Program)
Enf Action Description:	Notice of Violation Issued by the Inspector at the Time of Inspection
Enf Action Notes:	Not reported
Enf Action Division:	Santa Fe Springs Fire-Rescue
Enf Action Program:	UST

SHAPCO INC (Continued) **1001266794**

Enf Action Source: CERS

Site ID: 395795
Site Name: Kelly Pipe CO. LLC
Site Address: 11700 BLOOMFIELD AVE
Site City: SANTA FE SPRINGS
Site Zip: 90670
Enf Action Date: 03-04-2014
Enf Action Type: Notice of Violation (Unified Program)
Enf Action Description: Notice of Violation Issued by the Inspector at the Time of Inspection
Enf Action Notes: Not reported
Enf Action Division: Santa Fe Springs Fire-Rescue
Enf Action Program: HW
Enf Action Source: CERS

Site ID: 395795
Site Name: Kelly Pipe CO. LLC
Site Address: 11700 BLOOMFIELD AVE
Site City: SANTA FE SPRINGS
Site Zip: 90670
Enf Action Date: 03-04-2014
Enf Action Type: Notice of Violation (Unified Program)
Enf Action Description: Notice of Violation Issued by the Inspector at the Time of Inspection
Enf Action Notes: Not reported
Enf Action Division: Santa Fe Springs Fire-Rescue
Enf Action Program: UST
Enf Action Source: CERS

Affiliation:
Affiliation Type Desc: Property Owner
Entity Name: JFE
Entity Title: Not reported
Affiliation Address: 310 East Ocean blvd.
Affiliation City: Long Beach
Affiliation State: CA
Affiliation Country: United States
Affiliation Zip: 90802
Affiliation Phone: (562) 637-3500

Affiliation Type Desc: UST Property Owner Name
Entity Name: KELLY PIPE
Entity Title: Not reported
Affiliation Address: 11680 BLOOMFIELD
Affiliation City: SANTA FE SPRINGS
Affiliation State: CA
Affiliation Country: United States
Affiliation Zip: 90670
Affiliation Phone: (562) 868-0456

Affiliation Type Desc: UST Tank Operator
Entity Name: KELLY PIPE
Entity Title: Not reported
Affiliation Address: 11700 BLOOMFIELD
Affiliation City: SANTA FE SPRINGS
Affiliation State: CA
Affiliation Country: United States
Affiliation Zip: 90670

SHAPCO INC (Continued) **1001266794**

Affiliation Phone:	(562) 868-0456
Affiliation Type Desc:	CUPA District
Entity Name:	SANTA FE SPRINGS FIRE-RESCUE
Entity Title:	Not reported
Affiliation Address:	11300 Greenstone Avenue
Affiliation City:	Santa Fe Springs
Affiliation State:	CA
Affiliation Country:	Not reported
Affiliation Zip:	90670
Affiliation Phone:	(562) 944-9713
Affiliation Type Desc:	Document Preparer
Entity Name:	Arne Cvek
Entity Title:	Not reported
Affiliation Address:	Not reported
Affiliation City:	Not reported
Affiliation State:	Not reported
Affiliation Country:	Not reported
Affiliation Zip:	Not reported
Affiliation Phone:	Not reported
Affiliation Type Desc:	Environmental Contact
Entity Name:	ARNE CVEK
Entity Title:	Not reported
Affiliation Address:	11680 BLOOMFIELD
Affiliation City:	SANTA FE SPRINGS
Affiliation State:	CA
Affiliation Country:	Not reported
Affiliation Zip:	90670
Affiliation Phone:	Not reported
Affiliation Type Desc:	Operator
Entity Name:	KELLY PIPE CO., LLC
Entity Title:	Not reported
Affiliation Address:	Not reported
Affiliation City:	Not reported
Affiliation State:	Not reported
Affiliation Country:	Not reported
Affiliation Zip:	Not reported
Affiliation Phone:	(800) 305-3559
Affiliation Type Desc:	Parent Corporation
Entity Name:	Kelly Pipe CO. LLC
Entity Title:	Not reported
Affiliation Address:	Not reported
Affiliation City:	Not reported
Affiliation State:	Not reported
Affiliation Country:	Not reported
Affiliation Zip:	Not reported
Affiliation Phone:	Not reported
Affiliation Type Desc:	UST Permit Applicant
Entity Name:	KEN GORDON
Entity Title:	PRODUCTION SUPERVISOR
Affiliation Address:	Not reported
Affiliation City:	Not reported

SHAPCO INC (Continued) **1001266794**

Affiliation State: Not reported
Affiliation Country: Not reported
Affiliation Zip: Not reported
Affiliation Phone: (562) 755-9052

Affiliation Type Desc: Facility Mailing Address
Entity Name: Mailing Address
Entity Title: Not reported
Affiliation Address: 11680 BLOOMFIELD
Affiliation City: SANTA FE SPRINGS
Affiliation State: CA
Affiliation Country: Not reported
Affiliation Zip: 90670
Affiliation Phone: Not reported

Affiliation Type Desc: Legal Owner
Entity Name: KELLY PIPE
Entity Title: Not reported
Affiliation Address: 11680 Blomfield ave
Affiliation City: Santa Fe Springs
Affiliation State: CA
Affiliation Country: United States
Affiliation Zip: 90670
Affiliation Phone: (800) 305-3559

Affiliation Type Desc: Identification Signer
Entity Name: Arne Cvek
Entity Title: Western Region Distribution Manger
Affiliation Address: Not reported
Affiliation City: Not reported
Affiliation State: Not reported
Affiliation Country: Not reported
Affiliation Zip: Not reported
Affiliation Phone: Not reported

Affiliation Type Desc: UST Tank Owner
Entity Name: KELLY PIPE
Entity Title: Not reported
Affiliation Address: 11680 BLOOMFIELD
Affiliation City: SANTA FE SPRINGS
Affiliation State: CA
Affiliation Country: United States
Affiliation Zip: 90670
Affiliation Phone: (562) 868-0456

HWTS:
Name: KELLY PIPE CO., LLC.
Address: 11700 BLOOMFIELD AVE
Address 2: Not reported
City,State,Zip: SANTA FE SPRINGS, CA 906700000
EPA ID: CAL000147836
Inactive Date: 06/30/2015
Create Date: 11/16/1998
Last Act Date: 12/15/2016
Mailing Name: Not reported
Mailing Address: PO BOX 2827

SHAPCO INC (Continued) **1001266794**

Mailing Address 2:	Not reported
Mailing City,State,Zip:	SANTA FE SPRINGS, CA 906700000
Owner Name:	SHAPCO INC
Owner Address:	11680 BLOOMFIELD AVE
Owner Address 2:	Not reported
Owner City,State,Zip:	SANTA FE SPRINGS, CA 906700000
Contact Name:	BLANCA BANALES
Contact Address:	11680 BLOOMFIELD AVE
Contact Address 2:	Not reported
City,State,Zip:	SANTA FE SPRINGS, CA 90670

NAICS:

EPA ID:	CAL000147836
Create Date:	2002-12-03 15:25:10.000
NAICS Code:	42151
NAICS Description:	Metal Service Centers and Offices
Issued EPA ID Date:	1998-11-16 00:00:00
Inactive Date:	2015-06-30 00:00:00
Facility Name:	KELLY PIPE CO., LLC.
Facility Address:	11700 BLOOMFIELD AVE
Facility Address 2:	Not reported
Facility City:	SANTA FE SPRINGS
Facility County:	Not reported
Facility State:	CA
Facility Zip:	906700000

124
ENE
1/2-1
0.795 mi.
4200 ft.

Relative:
Higher

Actual:
132 ft.

LIFE PAINT CO
12911 SUNSHINE AVE
SANTA FE SPRINGS, CA 90670

SEMS-ARCHIVE **1000197938**
RCRA-SQG **CAD008364788**
ENVIROSTOR
CERS HAZ WASTE
HIST UST
EMI
HIST CORTESE
LOS ANGELES CO. HMS
CERS

SEMS Archive:

Site ID:	0901084
EPA ID:	CAD008364788
Name:	LIFE PAINT CO
Address:	12911 SUNSHINE AVE
Address 2:	Not reported
City,State,Zip:	SANTA FE SPRINGS, CA 90670
Cong District:	33
FIPS Code:	06037
FF:	N
NPL:	Not on the NPL
Non NPL Status:	NFRAP-Site does not qualify for the NPL based on existing information

SEMS Archive Detail:

Region:	09
Site ID:	0901084
EPA ID:	CAD008364788
Site Name:	LIFE PAINT CO
NPL:	N
FF:	N
OU:	00
Action Code:	VS

LIFE PAINT CO (Continued) **1000197938**

Action Name:	ARCH SITE
SEQ:	1
Start Date:	Not reported
Finish Date:	1984-11-01 06:00:00
Qual:	Not reported
Current Action Lead:	EPA Perf In-Hse

Region:	09
Site ID:	0901084
EPA ID:	CAD008364788
Site Name:	LIFE PAINT CO
NPL:	N
FF:	N
OU:	00
Action Code:	DS
Action Name:	DISCVRY
SEQ:	1
Start Date:	1980-08-01 04:00:00
Finish Date:	1980-08-01 04:00:00
Qual:	Not reported
Current Action Lead:	EPA Perf

Region:	09
Site ID:	0901084
EPA ID:	CAD008364788
Site Name:	LIFE PAINT CO
NPL:	N
FF:	N
OU:	00
Action Code:	PA
Action Name:	PA
SEQ:	1
Start Date:	1984-06-01 05:00:00
Finish Date:	1984-11-01 06:00:00
Qual:	N
Current Action Lead:	St Perf

RCRA-SQG:

Date Form Received by Agency:	19960901
Handler Name:	LIFE PAINT CO
Handler Address:	12911 SUNSHINE AVE
Handler City,State,Zip:	SANTA FE SPRINGS, CA 90670
EPA ID:	CAD008364788
Contact Name:	Not reported
Contact Address:	Not reported
Contact City,State,Zip:	Not reported
Contact Telephone:	Not reported
Contact Fax:	Not reported
Contact Email:	Not reported
Contact Title:	Not reported
EPA Region:	09
Land Type:	Not reported
Federal Waste Generator Description:	Small Quantity Generator
Non-Notifier:	Not reported
Biennial Report Cycle:	Not reported
Accessibility:	Not reported

LIFE PAINT CO (Continued) **1000197938**

Active Site Indicator:	Handler Activities
State District Owner:	CA
State District:	3
Mailing Address:	BOX SECOND THOUSAND NINETH HUN
Mailing City,State,Zip:	SANTA FE SPGS, CA 90670
Owner Name:	Not reported
Owner Type:	Not reported
Operator Name:	NOT REQUIRED
Operator Type:	Private
Short-Term Generator Activity:	No
Importer Activity:	No
Mixed Waste Generator:	No
Transporter Activity:	No
Transfer Facility Activity:	No
Recycler Activity with Storage:	No
Small Quantity On-Site Burner Exemption:	No
Smelting Melting and Refining Furnace Exemption:	No
Underground Injection Control:	No
Off-Site Waste Receipt:	No
Universal Waste Indicator:	No
Universal Waste Destination Facility:	No
Federal Universal Waste:	No
Active Site Fed-Reg Treatment Storage and Disposal Facility:	Not reported
Active Site Converter Treatment storage and Disposal Facility:	Not reported
Active Site State-Reg Treatment Storage and Disposal Facility:	Not reported
Active Site State-Reg Handler:	---
Federal Facility Indicator:	Not reported
Hazardous Secondary Material Indicator:	NN
Sub-Part K Indicator:	Not reported
Commercial TSD Indicator:	No
Treatment Storage and Disposal Type:	Not reported
2018 GPRA Permit Baseline:	Not on the Baseline
2018 GPRA Renewals Baseline:	Not on the Baseline
Permit Renewals Workload Universe:	Not reported
Permit Workload Universe:	Not reported
Permit Progress Universe:	Not reported
Post-Closure Workload Universe:	Not reported
Closure Workload Universe:	Not reported
202 GPRA Corrective Action Baseline:	No
Corrective Action Workload Universe:	No
Subject to Corrective Action Universe:	No
Non-TSDFs Where RCRA CA has Been Imposed Universe:	No
TSDFs Potentially Subject to CA Under 3004 (u)/(v) Universe:	No
TSDFs Only Subject to CA under Discretionary Auth Universe:	No
Corrective Action Priority Ranking:	No NCAPS ranking
Environmental Control Indicator:	No
Institutional Control Indicator:	No
Human Exposure Controls Indicator:	N/A
Groundwater Controls Indicator:	N/A
Operating TSDF Universe:	Not reported
Full Enforcement Universe:	Not reported
Significant Non-Complier Universe:	No
Unaddressed Significant Non-Complier Universe:	No
Addressed Significant Non-Complier Universe:	No
Significant Non-Complier With a Compliance Schedule Universe:	No
Financial Assurance Required:	Not reported
Handler Date of Last Change:	20020917

LIFE PAINT CO (Continued) **1000197938**

Recognized Trader-Importer:	No
Recognized Trader-Exporter:	No
Importer of Spent Lead Acid Batteries:	No
Exporter of Spent Lead Acid Batteries:	No
Recycler Activity Without Storage:	Not reported
Manifest Broker:	Not reported
Sub-Part P Indicator:	No

Handler - Owner Operator:

Owner/Operator Indicator:	Operator
Owner/Operator Name:	NOT REQUIRED
Legal Status:	Private
Date Became Current:	Not reported
Date Ended Current:	Not reported
Owner/Operator Address:	NOT REQUIRED
Owner/Operator City,State,Zip:	NOT REQUIRED, ME 99999
Owner/Operator Telephone:	415-555-1212
Owner/Operator Telephone Ext:	Not reported
Owner/Operator Fax:	Not reported
Owner/Operator Email:	Not reported

Owner/Operator Indicator:	Owner
Owner/Operator Name:	SIBBREL RON BENSON ROBERT BENSON FRED
Legal Status:	Private
Date Became Current:	Not reported
Date Ended Current:	Not reported
Owner/Operator Address:	NOT REQUIRED
Owner/Operator City,State,Zip:	NOT REQUIRED, ME 99999
Owner/Operator Telephone:	415-555-1212
Owner/Operator Telephone Ext:	Not reported
Owner/Operator Fax:	Not reported
Owner/Operator Email:	Not reported

Historic Generators:

Receive Date:	19960901
Handler Name: LIFE PAINT CO	
Federal Waste Generator Description:	Small Quantity Generator
State District Owner:	CA
Large Quantity Handler of Universal Waste:	No
Recognized Trader Importer:	No
Recognized Trader Exporter:	No
Spent Lead Acid Battery Importer:	No
Spent Lead Acid Battery Exporter:	No
Current Record:	Yes
Non Storage Recycler Activity:	Not reported
Electronic Manifest Broker:	Not reported

Receive Date:	19800818
Handler Name: LIFE PAINT CO	
Federal Waste Generator Description:	Large Quantity Generator
State District Owner:	CA
Large Quantity Handler of Universal Waste:	No
Recognized Trader Importer:	No
Recognized Trader Exporter:	No
Spent Lead Acid Battery Importer:	No

LIFE PAINT CO (Continued) **1000197938**

Spent Lead Acid Battery Exporter: No
Current Record: No
Non Storage Recycler Activity: Not reported
Electronic Manifest Broker: Not reported

List of NAICS Codes and Descriptions:
NAICS Code: 32551
NAICS Description: PAINT AND COATING MANUFACTURING

Facility Has Received Notices of Violation:
Found Violation: Yes
Agency Which Determined Violation: State
Violation Short Description: Generators - General
Date Violation was Determined: 20070829
Actual Return to Compliance Date: 20070829
Return to Compliance Qualifier: Observed
Violation Responsible Agency: State
Scheduled Compliance Date: Not reported
Enforcement Identifier: 601
Date of Enforcement Action: 20070829
Enforcement Responsible Agency: State
Enforcement Docket Number: Not reported
Enforcement Attorney: Not reported
Corrective Action Component: No
Appeal Initiated Date: Not reported
Appeal Resolution Date: Not reported
Disposition Status Date: Not reported
Disposition Status: Not reported
Disposition Status Description: Not reported
Consent/Final Order Sequence Number:Not reported
Consent/Final Order Respondent Name: Not reported
Consent/Final Order Lead Agency: Not reported
Enforcement Type: WRITTEN INFORMAL
Enforcement Responsible Person: Not reported
Enforcement Responsible Sub-Organization: Not reported
SEP Sequence Number: Not reported
SEP Expenditure Amount: Not reported
SEP Scheduled Completion Date: Not reported
SEP Actual Date: Not reported
SEP Defaulted Date: Not reported
SEP Type: Not reported
SEP Type Description: Not reported
Proposed Amount: Not reported
Final Monetary Amount: Not reported
Paid Amount: Not reported
Final Count: Not reported
Final Amount: Not reported

Found Violation: Yes
Agency Which Determined Violation: State
Violation Short Description: Generators - General
Date Violation was Determined: 20070829
Actual Return to Compliance Date: 20070829
Return to Compliance Qualifier: Observed
Violation Responsible Agency: State
Scheduled Compliance Date: Not reported

LIFE PAINT CO (Continued) **1000197938**

Enforcement Identifier:	601
Date of Enforcement Action:	20070829
Enforcement Responsible Agency:	State
Enforcement Docket Number:	Not reported
Enforcement Attorney:	Not reported
Corrective Action Component:	No
Appeal Initiated Date:	Not reported
Appeal Resolution Date:	Not reported
Disposition Status Date:	Not reported
Disposition Status:	Not reported
Disposition Status Description:	Not reported
Consent/Final Order Sequence Number:	Not reported
Consent/Final Order Respondent Name:	Not reported
Consent/Final Order Lead Agency:	Not reported
Enforcement Type:	WRITTEN INFORMAL
Enforcement Responsible Person:	Not reported
Enforcement Responsible Sub-Organization:	Not reported
SEP Sequence Number:	Not reported
SEP Expenditure Amount:	Not reported
SEP Scheduled Completion Date:	Not reported
SEP Actual Date:	Not reported
SEP Defaulted Date:	Not reported
SEP Type:	Not reported
SEP Type Description:	Not reported
Proposed Amount:	Not reported
Final Monetary Amount:	Not reported
Paid Amount:	Not reported
Final Count:	Not reported
Final Amount:	Not reported

Found Violation:	Yes
Agency Which Determined Violation:	State
Violation Short Description:	Generators - General
Date Violation was Determined:	20070829
Actual Return to Compliance Date:	20070829
Return to Compliance Qualifier:	Observed
Violation Responsible Agency:	State
Scheduled Compliance Date:	Not reported
Enforcement Identifier:	601
Date of Enforcement Action:	20070829
Enforcement Responsible Agency:	State
Enforcement Docket Number:	Not reported
Enforcement Attorney:	Not reported
Corrective Action Component:	No
Appeal Initiated Date:	Not reported
Appeal Resolution Date:	Not reported
Disposition Status Date:	Not reported
Disposition Status:	Not reported
Disposition Status Description:	Not reported
Consent/Final Order Sequence Number:	Not reported
Consent/Final Order Respondent Name:	Not reported
Consent/Final Order Lead Agency:	Not reported
Enforcement Type:	WRITTEN INFORMAL
Enforcement Responsible Person:	Not reported
Enforcement Responsible Sub-Organization:	Not reported
SEP Sequence Number:	Not reported
SEP Expenditure Amount:	Not reported

LIFE PAINT CO (Continued) **1000197938**

SEP Scheduled Completion Date:	Not reported
SEP Actual Date:	Not reported
SEP Defaulted Date:	Not reported
SEP Type:	Not reported
SEP Type Description:	Not reported
Proposed Amount:	Not reported
Final Monetary Amount:	Not reported
Paid Amount:	Not reported
Final Count:	Not reported
Final Amount:	Not reported

Found Violation:	Yes
Agency Which Determined Violation:	State
Violation Short Description:	Generators - General
Date Violation was Determined:	19940524
Actual Return to Compliance Date:	19990524
Return to Compliance Qualifier:	Not Resolved
Violation Responsible Agency:	State
Scheduled Compliance Date:	Not reported
Enforcement Identifier:	Not reported
Date of Enforcement Action:	Not reported
Enforcement Responsible Agency:	Not reported
Enforcement Docket Number:	Not reported
Enforcement Attorney:	Not reported
Corrective Action Component:	Not reported
Appeal Initiated Date:	Not reported
Appeal Resolution Date:	Not reported
Disposition Status Date:	Not reported
Disposition Status:	Not reported
Disposition Status Description:	Not reported
Consent/Final Order Sequence Number:	Not reported
Consent/Final Order Respondent Name:	Not reported
Consent/Final Order Lead Agency:	Not reported
Enforcement Type:	Not reported
Enforcement Responsible Person:	Not reported
Enforcement Responsible Sub-Organization:	Not reported
SEP Sequence Number:	Not reported
SEP Expenditure Amount:	Not reported
SEP Scheduled Completion Date:	Not reported
SEP Actual Date:	Not reported
SEP Defaulted Date:	Not reported
SEP Type:	Not reported
SEP Type Description:	Not reported
Proposed Amount:	Not reported
Final Monetary Amount:	Not reported
Paid Amount:	Not reported
Final Count:	Not reported
Final Amount:	Not reported

Evaluation Action Summary:

Evaluation Date:	20070829
Evaluation Responsible Agency:	State
Found Violation:	Yes
Evaluation Type Description:	COMPLIANCE EVALUATION INSPECTION ON-SITE
Evaluation Responsible Person Identifier:	Not reported
Evaluation Responsible Sub-Organization:	Not reported
Actual Return to Compliance Date:	20070829

LIFE PAINT CO (Continued) **1000197938**

Scheduled Compliance Date:	Not reported
Date of Request:	Not reported
Date Response Received:	Not reported
Request Agency:	Not reported
Former Citation:	Not reported
Evaluation Date:	20070829
Evaluation Responsible Agency:	State
Found Violation:	Yes
Evaluation Type Description:	COMPLIANCE EVALUATION INSPECTION ON-SITE
Evaluation Responsible Person Identifier:	Not reported
Evaluation Responsible Sub-Organization:	Not reported
Actual Return to Compliance Date:	20070829
Scheduled Compliance Date:	Not reported
Date of Request:	Not reported
Date Response Received:	Not reported
Request Agency:	Not reported
Former Citation:	Not reported
Evaluation Date:	20070829
Evaluation Responsible Agency:	State
Found Violation:	Yes
Evaluation Type Description:	COMPLIANCE EVALUATION INSPECTION ON-SITE
Evaluation Responsible Person Identifier:	Not reported
Evaluation Responsible Sub-Organization:	Not reported
Actual Return to Compliance Date:	20070829
Scheduled Compliance Date:	Not reported
Date of Request:	Not reported
Date Response Received:	Not reported
Request Agency:	Not reported
Former Citation:	Not reported
Evaluation Date:	19940524
Evaluation Responsible Agency:	State Contractor/Grantee
Found Violation:	Yes
Evaluation Type Description:	COMPLIANCE EVALUATION INSPECTION ON-SITE
Evaluation Responsible Person Identifier:	R9STA
Evaluation Responsible Sub-Organization:	Not reported
Actual Return to Compliance Date:	19990524
Scheduled Compliance Date:	Not reported
Date of Request:	Not reported
Date Response Received:	Not reported
Request Agency:	Not reported
Former Citation:	Not reported

ENVIROSTOR:

Name:	LIFE PAINT COMPANY
Address:	12911 SUNSHINE AVENUE
City,State,Zip:	SANTA FE SPRINGS, CA 90670
Facility ID:	19281191
Status:	Refer: Other Agency
Status Date:	10/27/1994
Site Code:	Not reported
Site Type:	Historical
Site Type Detailed:	* Historical
Acres:	Not reported

LIFE PAINT CO (Continued) **1000197938**

NPL:	NO
Regulatory Agencies:	NONE SPECIFIED
Lead Agency:	NONE SPECIFIED
Program Manager:	Not reported
Supervisor:	* Mmonroy
Division Branch:	Cleanup Chatsworth
Assembly:	57
Senate:	32
Special Program:	* RCRA 3012 - Past Haz Waste Disp Inven Site
Restricted Use:	NO
Site Mgmt Req:	NONE SPECIFIED
Funding:	Not reported
Latitude:	33.92117
Longitude:	-118.0570
APN:	8026020042
Past Use:	NONE SPECIFIED
Potential COC:	* Sludge - Paint
Confirmed COC:	NONE SPECIFIED
Potential Description:	NONE SPECIFIED
Alias Name:	8026020042
Alias Type:	APN
Alias Name:	CAD008364788
Alias Type:	EPA Identification Number
Alias Name:	19281191
Alias Type:	Envirostor ID Number

Completed Info:

Completed Area Name:	PROJECT WIDE
Completed Sub Area Name:	Not reported
Completed Document Type:	Site Screening
Completed Date:	10/27/1994
Comments:	Site screening/file review conclude NFA for DTSC.

Completed Area Name:	PROJECT WIDE
Completed Sub Area Name:	Not reported
Completed Document Type:	Preliminary Assessment Report
Completed Date:	03/08/1984
Comments:	Preliminary Assessment completed and submitted to EPA (RCRA 3012 program). Site is currently under investigation by the District Attorney for the illegal dumping of hazardous waste drums and for storage of hazardous waste on-site. (M. Delaney, Attorney, (213)974-3971)

Completed Area Name:	PROJECT WIDE
Completed Sub Area Name:	Not reported
Completed Document Type:	* Discovery
Completed Date:	09/28/1983
Comments:	FACILITY IDENTIFIED ID FROM ERRIS

Future Area Name:	Not reported
Future Sub Area Name:	Not reported
Future Document Type:	Not reported
Future Due Date:	Not reported
Schedule Area Name:	Not reported
Schedule Sub Area Name:	Not reported
Schedule Document Type:	Not reported
Schedule Due Date:	Not reported
Schedule Revised Date:	Not reported

LIFE PAINT CO (Continued) **1000197938**

CERS HAZ WASTE:

Name:	LIFE PAINT COMPANY
Address:	12911 SUNSHINE AVE
City,State,Zip:	SANTA FE SPRINGS, CA 90670
Site ID:	130686
CERS ID:	10152263
CERS Description:	Hazardous Waste Generator

HIST UST:

Name:	LIFE PAINT CORP
Address:	12911 SUNSHINE AVE
City,State,Zip:	SANTA FE SPRINGS, CA 90670
File Number:	000275A0
URL:	http://geotracker.waterboards.ca.gov/ustpdfs/pdf/000275A0.pdf
Region:	STATE
Facility ID:	00000020944
Facility Type:	Other
Other Type:	PAINT CO.
Contact Name:	MIKE DE LA VEGA
Telephone:	2139446391
Owner Name:	LIF PAINT CORPORATION
Owner Address:	12911 SUNSHINE AVE
Owner City,St,Zip:	SANTA FE SPRINGS, CA 90670
Total Tanks:	0004
Tank Num:	001
Container Num:	#1
Year Installed:	Not reported
Tank Capacity:	00010000
Tank Used for:	PRODUCT
Type of Fuel:	Not reported
Container Construction Thickness:	Not reported
Leak Detection:	None
Tank Num:	002
Container Num:	#4
Year Installed:	1963
Tank Capacity:	00002000
Tank Used for:	PRODUCT
Type of Fuel:	Not reported
Container Construction Thickness:	Not reported
Leak Detection:	None
Tank Num:	003
Container Num:	#2
Year Installed:	1963
Tank Capacity:	00007500
Tank Used for:	PRODUCT
Type of Fuel:	Not reported
Container Construction Thickness:	Not reported
Leak Detection:	None
Tank Num:	004
Container Num:	#3
Year Installed:	1963
Tank Capacity:	00002000

LIFE PAINT CO (Continued) **1000197938**

Tank Used for:	PRODUCT
Type of Fuel:	Not reported
Container Construction Thickness:	Not reported
Leak Detection:	None

Click here for Geo Tracker PDF:

EMI:

Name:	LIFE PAINT CO
Address:	12911 SUNSHINE AVE.
City,State,Zip:	SANTA FE SPRINGS, CA 90670
Year:	1990
County Code:	19
Air Basin:	SC
Facility ID:	18990
Air District Name:	SC
SIC Code:	2851
Air District Name:	SOUTH COAST AQMD
Community Health Air Pollution Info System:	Not reported
Consolidated Emission Reporting Rule:	Not reported
Total Organic Hydrocarbon Gases Tons/Yr:	0
Reactive Organic Gases Tons/Yr:	0
Carbon Monoxide Emissions Tons/Yr:	0
NOX - Oxides of Nitrogen Tons/Yr:	0
SOX - Oxides of Sulphur Tons/Yr:	0
Particulate Matter Tons/Yr:	0
Part. Matter 10 Micrometers and Smllr Tons/Yr:	0

HIST CORTESE:

edr_fname:	LIFE PAINT COMPANY
edr_fadd1:	12911 SUNSHINE
City,State,Zip:	SANTA FE SPRINGS, CA 90670
Region:	CORTESE
Facility County Code:	19
Reg By:	CALSI
Reg Id:	19281191

LOS ANGELES CO. HMS:

Name:	LIFE PAINT CO
Address:	12911 SUNSHINE AVE
City,State,Zip:	SANTA FE SPRINGS, CA 90670
Region:	LA
Permit Category:	I
Facility Id:	005522-I05723
Facility Type:	01
Facility Status:	Closed
Area:	1H
Permit Number:	00005578J
Permit Status:	Closed

CERS:

Name:	LIFE PAINT COMPANY
Address:	12911 SUNSHINE AVE
City,State,Zip:	SANTA FE SPRINGS, CA 90670
Site ID:	130686

LIFE PAINT CO (Continued) **1000197938**

CERS ID: 10152263
CERS Description: Chemical Storage Facilities

Violations:

Site ID: 130686
Site Name: LIFE PAINT COMPANY
Violation Date: 08-29-2007
Citation: HSC 6.67 Multiple Sections - California Health and Safety Code, Chapter 6.67, Section(s) Multiple Sections
Violation Description: RCRA Large Quantity Generator Program - Administration/Documentation - General
Violation Notes: Returned to compliance on 08/29/2007.
Violation Division: California Environmental Protection Agency
Violation Program: HWLQG
Violation Source: CERS

Site ID: 130686
Site Name: LIFE PAINT COMPANY
Violation Date: 10-24-2016
Citation: HSC 6.95 25508(a)(1) - California Health and Safety Code, Chapter 6.95, Section(s) 25508(a)(1)
Violation Description: Failure to complete and electronically submit hazardous material inventory information for all reportable hazardous materials on site at or above reportable quantities.
Violation Notes: Returned to compliance on 12/02/2016. Accepted submittal into CERS.
Violation Division: Santa Fe Springs Fire-Rescue
Violation Program: HMRRP
Violation Source: CERS

Evaluation:

Eval General Type: Compliance Evaluation Inspection
Eval Date: 08-26-2013
Violations Found: No
Eval Type: Routine done by local agency
Eval Notes: Not reported
Eval Division: Santa Fe Springs Fire-Rescue
Eval Program: HMRRP
Eval Source: CERS

Eval General Type: Other/Unknown
Eval Date: 10-24-2016
Violations Found: Yes
Eval Type: Other, not routine, done by local agency
Eval Notes: Failure to submit HMBP into CERS
Eval Division: Santa Fe Springs Fire-Rescue
Eval Program: HMRRP
Eval Source: CERS

Eval General Type: Compliance Evaluation Inspection
Eval Date: 08-29-2007
Violations Found: No
Eval Type: Routine done by local agency
Eval Notes: Inspector Name: Janet Ortiz
Eval Division: Santa Fe Springs Fire-Rescue
Eval Program: HWLQG
Eval Source: CERS

LIFE PAINT CO (Continued) **1000197938**

Eval General Type:	Compliance Evaluation Inspection
Eval Date:	09-12-2017
Violations Found:	No
Eval Type:	Routine done by local agency
Eval Notes:	Not reported
Eval Division:	Santa Fe Springs Fire-Rescue
Eval Program:	HMRRP
Eval Source:	CERS

Eval General Type:	Other/Unknown
Eval Date:	07-02-2015
Violations Found:	No
Eval Type:	Other, not routine, done by local agency
Eval Notes:	Response to release. See Complaint Investigation date 7/2/15.
Eval Division:	Santa Fe Springs Fire-Rescue
Eval Program:	HMRRP
Eval Source:	CERS

Eval General Type:	Compliance Evaluation Inspection
Eval Date:	08-29-2007
Violations Found:	Yes
Eval Type:	Routine done by local agency
Eval Notes:	Inspector Name: Janet Ortiz
Eval Division:	California Environmental Protection Agency
Eval Program:	HWLQG
Eval Source:	CERS

Eval General Type:	Other/Unknown
Eval Date:	07-02-2015
Violations Found:	No
Eval Type:	Other, not routine, done by local agency
Eval Notes:	Response to release. See Complaint Investigation dated 7/2/15
Eval Division:	Santa Fe Springs Fire-Rescue
Eval Program:	HMRRP
Eval Source:	CERS

Enforcement Action:

Site ID:	130686
Site Name:	LIFE PAINT COMPANY
Site Address:	12911 SUNSHINE AVE
Site City:	SANTA FE SPRINGS
Site Zip:	90670
Enf Action Date:	08-29-2007
Enf Action Type:	Notice of Violation (Unified Program)
Enf Action Description:	Notice of Violation Issued by the Inspector at the Time of Inspection
Enf Action Notes:	Not reported
Enf Action Division:	California Environmental Protection Agency
Enf Action Program:	HWLQG
Enf Action Source:	CERS

Coordinates:

Site ID:	130686
Facility Name:	LIFE PAINT COMPANY
Env Int Type Code:	HMBP
Program ID:	10152263
Coord Name:	Not reported

LIFE PAINT CO (Continued) **1000197938**

Ref Point Type Desc:	Center of a facility or station.
Latitude:	33.921180
Longitude:	-118.057070

Affiliation:

Affiliation Type Desc:	CUPA District
Entity Name:	SANTA FE SPRINGS FIRE-RESCUE
Entity Title:	Not reported
Affiliation Address:	11300 Greenstone Avenue
Affiliation City:	Santa Fe Springs
Affiliation State:	CA
Affiliation Country:	Not reported
Affiliation Zip:	90670
Affiliation Phone:	(562) 944-9713

Affiliation Type Desc:	Facility Mailing Address
Entity Name:	Mailing Address
Entity Title:	Not reported
Affiliation Address:	12927 Sunshine Ave.
Affiliation City:	Santa Fe Springs
Affiliation State:	CA
Affiliation Country:	Not reported
Affiliation Zip:	90670
Affiliation Phone:	Not reported

Affiliation Type Desc:	Legal Owner
Entity Name:	Ron Sibbrel
Entity Title:	Not reported
Affiliation Address:	P.O. Box 2488
Affiliation City:	Santa Fe Springs
Affiliation State:	CA
Affiliation Country:	United States
Affiliation Zip:	90670
Affiliation Phone:	(562) 755-9322

Affiliation Type Desc:	Identification Signer
Entity Name:	David Sibbrel
Entity Title:	Vice President of Manufacturing
Affiliation Address:	Not reported
Affiliation City:	Not reported
Affiliation State:	Not reported
Affiliation Country:	Not reported
Affiliation Zip:	Not reported
Affiliation Phone:	Not reported

Affiliation Type Desc:	Operator
Entity Name:	Ron Sibbrel
Entity Title:	Not reported
Affiliation Address:	Not reported
Affiliation City:	Not reported
Affiliation State:	Not reported
Affiliation Country:	Not reported
Affiliation Zip:	Not reported
Affiliation Phone:	(562) 944-6391

Affiliation Type Desc:	Property Owner
Entity Name:	Ron Sibbrel

LIFE PAINT CO (Continued) **1000197938**

Entity Title:	Not reported
Affiliation Address:	P.O. Box 2488
Affiliation City:	Santa Fe Springs
Affiliation State:	CA
Affiliation Country:	United States
Affiliation Zip:	90670
Affiliation Phone:	(562) 944-6391

Affiliation Type Desc:	Parent Corporation
Entity Name:	LifePaintOffice
Entity Title:	Not reported
Affiliation Address:	Not reported
Affiliation City:	Not reported
Affiliation State:	Not reported
Affiliation Country:	Not reported
Affiliation Zip:	Not reported
Affiliation Phone:	Not reported

Affiliation Type Desc:	Document Preparer
Entity Name:	Bryce Bastian, Chemical Data Management Systems
Entity Title:	Not reported
Affiliation Address:	Not reported
Affiliation City:	Not reported
Affiliation State:	Not reported
Affiliation Country:	Not reported
Affiliation Zip:	Not reported
Affiliation Phone:	Not reported

Affiliation Type Desc:	Environmental Contact
Entity Name:	David Sibbrel
Entity Title:	Not reported
Affiliation Address:	12927 Sunshine Ave.
Affiliation City:	Santa Fe Springs
Affiliation State:	CA
Affiliation Country:	Not reported
Affiliation Zip:	90670
Affiliation Phone:	Not reported

U125 **ACCURIDE INTERNATIONAL** **ENVIROSTOR** **S100215771**
ENE **12311 SHOEMAKER AVENUE** **DEED** **N/A**
1/2-1 **SANTA FE SPRINGS, CA 90670** **CHMIRS**
0.865 mi.
4567 ft. **Site 1 of 2 in cluster U**

Relative:
Higher

Actual:
137 ft.

ENVIROSTOR:

Name:	ACCURIDE INTERNATIONAL
Address:	12311 SHOEMAKER AVENUE
City,State,Zip:	SANTA FE SPRINGS, CA 90670
Facility ID:	71003644
Status:	Certified O&M - Land Use Restrictions Only
Status Date:	10/20/2010
Site Code:	300718
Site Type:	Tiered Permit
Site Type Detailed:	Tiered Permit
Acres:	20
NPL:	NO
Regulatory Agencies:	NONE SPECIFIED

ACCURIDE INTERNATIONAL (Continued) **S100215771**

Lead Agency: NONE SPECIFIED
Program Manager: Irena Edwards
Supervisor: Eileen Mananian
Division Branch: Cleanup Cypress
Assembly: 57
Senate: 32
Special Program: Not reported
Restricted Use: YES
Site Mgmt Req: NONE SPECIFIED
Funding: Not reported
Latitude: 33.91787
Longitude: -118.0561
APN: 8026041051
Past Use: NONE SPECIFIED
Potential COC: NONE SPECIFIED
Confirmed COC: NONE SPECIFIED
Potential Description: NONE SPECIFIED
Alias Name: 8026041051
Alias Type: APN
Alias Name: CAD009693441
Alias Type: EPA Identification Number
Alias Name: 110002453602
Alias Type: EPA (FRS #)
Alias Name: 300718
Alias Type: Project Code (Site Code)
Alias Name: 71003644
Alias Type: Envirostor ID Number

Completed Info:
Completed Area Name: PROJECT WIDE
Completed Sub Area Name: Not reported
Completed Document Type: Annual Oversight Cost Estimate
Completed Date: 12/12/2019
Comments: Completed

Completed Area Name: PROJECT WIDE
Completed Sub Area Name: Not reported
Completed Document Type: Annual Oversight Cost Estimate
Completed Date: 12/06/2017
Comments: Completed

Completed Area Name: PROJECT WIDE
Completed Sub Area Name: Not reported
Completed Document Type: Annual Oversight Cost Estimate
Completed Date: 01/10/2019
Comments: completed

Completed Area Name: PROJECT WIDE
Completed Sub Area Name: Not reported
Completed Document Type: Annual Oversight Cost Estimate
Completed Date: 10/22/2020
Comments: Annual Cost Estimate letter sent to the Proponent.

Completed Area Name: PROJECT WIDE
Completed Sub Area Name: Not reported
Completed Document Type: Annual Oversight Cost Estimate
Completed Date: 11/20/2014
Comments: Not reported

ACCURIDE INTERNATIONAL (Continued) **S100215771**

Completed Area Name: PROJECT WIDE
Completed Sub Area Name: Not reported
Completed Document Type: Annual Oversight Cost Estimate
Completed Date: 01/12/2017
Comments: completed

Completed Area Name: PROJECT WIDE
Completed Sub Area Name: Not reported
Completed Document Type: Phase 1
Completed Date: 05/10/1999
Comments: Not reported

Completed Area Name: PROJECT WIDE
Completed Sub Area Name: Not reported
Completed Document Type: Interim Measures Implementation Report
Completed Date: 05/31/2000
Comments: Not reported

Completed Area Name: PROJECT WIDE
Completed Sub Area Name: Not reported
Completed Document Type: Supplemental Site Investigation Workplan
Completed Date: 07/27/2005
Comments: Not reported

Completed Area Name: PROJECT WIDE
Completed Sub Area Name: Not reported
Completed Document Type: Consent Agreement
Completed Date: 10/05/1999
Comments: Not reported

Completed Area Name: PROJECT WIDE
Completed Sub Area Name: Not reported
Completed Document Type: * Land Use Restriction Monitoring Report
Completed Date: 05/13/2014
Comments: Not reported

Completed Area Name: PROJECT WIDE
Completed Sub Area Name: Not reported
Completed Document Type: * Land Use Restriction Monitoring Report
Completed Date: 06/04/2013
Comments: Completed

Completed Area Name: PROJECT WIDE
Completed Sub Area Name: Not reported
Completed Document Type: Land Use Restriction Monitoring Report
Completed Date: 02/18/2015
Comments: Not reported

Completed Area Name: PROJECT WIDE
Completed Sub Area Name: Not reported
Completed Document Type: Land Use Restriction Monitoring Report
Completed Date: 03/01/2016
Comments: Not reported

Completed Area Name: PROJECT WIDE
Completed Sub Area Name: Not reported
Completed Document Type: Land Use Restriction Monitoring Report

ACCURIDE INTERNATIONAL (Continued) **S100215771**

Completed Date: 01/26/2017
Comments: Not reported

Completed Area Name: PROJECT WIDE
Completed Sub Area Name: Not reported
Completed Document Type: Land Use Restriction Monitoring Report
Completed Date: 01/11/2018
Comments: Not reported

Completed Area Name: PROJECT WIDE
Completed Sub Area Name: Not reported
Completed Document Type: Land Use Restriction Monitoring Report
Completed Date: 01/29/2019
Comments: Not reported

Completed Area Name: PROJECT WIDE
Completed Sub Area Name: Not reported
Completed Document Type: Land Use Restriction Monitoring Report
Completed Date: 02/19/2020
Comments: Not reported

Completed Area Name: Former steam cleaning drain
Completed Sub Area Name: Not reported
Completed Document Type: * Land Use Restriction Monitoring Report
Completed Date: 04/11/2011
Comments: Not reported

Completed Area Name: PROJECT WIDE
Completed Sub Area Name: Not reported
Completed Document Type: Acknowledgement of Satisfaction
Completed Date: 03/27/2008
Comments: Not reported

Completed Area Name: PROJECT WIDE
Completed Sub Area Name: Not reported
Completed Document Type: Consent Agreement
Completed Date: 10/05/1999
Comments: Not reported

Completed Area Name: PROJECT WIDE
Completed Sub Area Name: Not reported
Completed Document Type: Land Use Restriction
Completed Date: 11/29/2007
Comments: Project Manager: Edwards

Completed Area Name: PROJECT WIDE
Completed Sub Area Name: Not reported
Completed Document Type: Remedy Selection and Statement of Basis
Completed Date: 10/18/2006
Comments: Not reported

Completed Area Name: PROJECT WIDE
Completed Sub Area Name: Not reported
Completed Document Type: Corrective Action Completion Determination
Completed Date: 11/29/2007
Comments: Not reported

ACCURIDE INTERNATIONAL (Continued) **S100215771**

Completed Area Name: PROJECT WIDE
Completed Sub Area Name: Not reported
Completed Document Type: * CEQA
Completed Date: 10/18/2006
Comments: Not reported

Future Area Name: Not reported
Future Sub Area Name: Not reported
Future Document Type: Not reported
Future Due Date: Not reported
Schedule Area Name: Not reported
Schedule Sub Area Name: Not reported
Schedule Document Type: Not reported
Schedule Due Date: Not reported
Schedule Revised Date: Not reported

DEED:
Name: ACCURIDE INTERNATIONAL
Address: 12311 SHOEMAKER AVENUE
City,State,Zip: SANTA FE SPRINGS, CA 90670
Envirostor ID: 71003644
Area: PROJECT WIDE
Sub Area: Not reported
Site Type: TIERED PERMIT
Status: CERTIFIED O&M - LAND USE RESTRICTIONS ONLY
Agency: Not reported
Covenant Uploaded: Not reported
Deed Date(s): 11/29/2007
File Name: Envirostor Land Use Restrictions

CHMIRS:
Name: Not reported
Address: 12311 SHOEMAKER
City,State,Zip: SANTA FE SPRINGS, CA 90670-4721
OES Incident Number: 800658
OES notification: Not reported
OES Date: Not reported
OES Time: Not reported
Date Completed: 02-FEB-88
Property Use: Not reported
Agency Id Number: 19175
Agency Incident Number: 506
Time Notified: 1027
Time Completed: 1052
Surrounding Area: Not reported
Estimated Temperature: Not reported
Property Management: P
More Than Two Substances Involved?: N
Resp Agncy Personel # Of Decontaminated: Not reported
Responding Agency Personel # Of Injuries: Not reported
Responding Agency Personel # Of Fatalities: Not reported
Others Number Of Decontaminated: Not reported
Others Number Of Injuries: Not reported
Others Number Of Fatalities: Not reported
Vehicle Make/year: Not reported
Vehicle License Number: Not reported

ACCURIDE INTERNATIONAL (Continued) **S100215771**

Vehicle State:	Not reported
Vehicle Id Number:	Not reported
CA DOT PUC/ICC Number:	Not reported
Company Name:	Not reported
Reporting Officer Name/ID:	T L TRAKAS FIRE CAPTAIN #78
Report Date:	02-FEB-88
Facility Telephone:	213 844-9713
Waterway Involved:	Not reported
Waterway:	Not reported
Spill Site:	Not reported
Cleanup By:	Not reported
Containment:	Not reported
What Happened:	Not reported
Type:	Not reported
Measure:	Not reported
Other:	Not reported
Date/Time:	Not reported
Year:	88-92
Agency:	Not reported
Incident Date:	02-FEB-88
Admin Agency:	Not reported
Amount:	Not reported
Contained:	Not reported
Site Type:	Not reported
E Date:	Not reported
Substance:	Not reported
Unknown:	Not reported
Substance #2:	Not reported
Substance #3:	Not reported
Evacuations:	Not reported
Number of Injuries:	Not reported
Number of Fatalities:	Not reported
#1 Pipeline:	Not reported
#2 Pipeline:	Not reported
#3 Pipeline:	Not reported
#1 Vessel >= 300 Tons:	Not reported
#2 Vessel >= 300 Tons:	Not reported
#3 Vessel >= 300 Tons:	Not reported
Evacs:	Not reported
Injuries:	Not reported
Fatals:	Not reported
Comments:	N
Description:	Not reported

U126 **ACCURIDE BUILDING** **HIST UST** **U001564985**
ENE **12311 SHOEMAKER AVE** **HWP** **N/A**
1/2-1 **SANTA FE SPRINGS, CA 90670** **WDS**
0.865 mi.
4567 ft. **Site 2 of 2 in cluster U**

Relative:
Higher

Actual:
137 ft.

HIST UST:

Name:	ACCURIDE BUILDING
Address:	12311 SHOEMAKER AVE
City,State,Zip:	SANTA FE SPRINGS, CA 90670
File Number:	Not reported
URL:	Not reported
Region:	STATE
Facility ID:	00000047297

ACCURIDE BUILDING (Continued) **U001564985**

Facility Type:	Other
Other Type:	MANUFACTURING
Contact Name:	Not reported
Telephone:	2139440921
Owner Name:	STANDARD PRECISION, INC.
Owner Address:	12311 S. SHOEMAKER AVENUE
Owner City,St,Zip:	SANTA FE SPRINGS, CA 90670
Total Tanks:	0008

Tank Num:	001
Container Num:	ID #1
Year Installed:	1979
Tank Capacity:	00002750
Tank Used for:	WASTE
Type of Fuel:	Not reported
Container Construction Thickness:	12 BOTT
Leak Detection:	Visual

Tank Num:	002
Container Num:	ID #2
Year Installed:	1979
Tank Capacity:	00003000
Tank Used for:	WASTE
Type of Fuel:	Not reported
Container Construction Thickness:	12 BOTT
Leak Detection:	Visual

Tank Num:	003
Container Num:	ID #3
Year Installed:	1979
Tank Capacity:	00002750
Tank Used for:	WASTE
Type of Fuel:	Not reported
Container Construction Thickness:	12 BOTT
Leak Detection:	Visual

Tank Num:	004
Container Num:	ID #4
Year Installed:	1979
Tank Capacity:	00008116
Tank Used for:	WASTE
Type of Fuel:	Not reported
Container Construction Thickness:	12 BOTT
Leak Detection:	Visual

Tank Num:	005
Container Num:	ID #5
Year Installed:	1981
Tank Capacity:	00017360
Tank Used for:	WASTE
Type of Fuel:	Not reported
Container Construction Thickness:	12 BOTT
Leak Detection:	Visual

Tank Num:	006
Container Num:	ID #6
Year Installed:	1978

ACCURIDE BUILDING (Continued) **U001564985**

Tank Capacity:	00015586
Tank Used for:	WASTE
Type of Fuel:	Not reported
Container Construction Thickness:	12 BOTT
Leak Detection:	Visual

Tank Num:	007
Container Num:	ID #7
Year Installed:	1976
Tank Capacity:	00001500
Tank Used for:	WASTE
Type of Fuel:	Not reported
Container Construction Thickness:	4 1/2 B
Leak Detection:	Visual

Tank Num:	008
Container Num:	ID #8
Year Installed:	1976
Tank Capacity:	00003000
Tank Used for:	WASTE
Type of Fuel:	Not reported
Container Construction Thickness:	4 1/2 B
Leak Detection:	Visual

HWP:

EPA ID:	CAD009693441
Name:	ACCURIDE INTERNATIONAL INC
Address:	12311 SHOEMAKER AVE
Cleanup Status:	PROTECTIVE FILER
Latitude:	33.92010
Longitude:	-118.0565
Facility Type:	Historical - Non-Operating
Facility Size:	Not reported
Supervisor:	Not reported
Site Code:	Not reported
Senate District:	32
Assembly District:	57
Public Information Officer:	Not reported
Commercial Offsite Facility Types:	Not reported
Quarterly Update:	Not reported
Project Manager Lead:	Not reported
Project Manager:	Not reported
Permit Type:	RCRA
Permit Effective Date:	Not reported
Permit Expiration Date:	Not reported
Calenviroscreen Score:	91-95%
Total Planned Hours:	Not reported
Total Planned Amount:	Not reported
Total Actual Hours:	Not reported

Activities:

EPA ID:	CAD009693441
Facility Type:	Historical - Non-Operating
Facility Name:	ACCURIDE INTERNATIONAL INC
Project Manager:	Not reported
Project Manager Lead:	Not reported
Supervisor:	Not reported

ACCURIDE BUILDING (Continued) **U001564985**

Facility Status:	PROTECTIVE FILER
Activity Type:	Protective Filer Status
Permit Being Renewed:	Not reported
Permit Being Modified:	Not reported
Final Date:	Not reported
Type:	Not reported
Title Description:	Protective Filer
Due Date:	Not reported
Comments:	Not reported
Unit Names:	TANKTRT1
Event Description:	Protective Filer Status - PROTECTIVE FILER (RECEIVED)
Actual Date:	10/22/1987

EPA ID:	CAD009693441
Facility Type:	Historical - Non-Operating
Facility Name:	ACCURIDE INTERNATIONAL INC
Project Manager:	Not reported
Project Manager Lead:	Not reported
Supervisor:	Not reported
Facility Status:	PROTECTIVE FILER
Activity Type:	Protective Filer Status
Permit Being Renewed:	Not reported
Permit Being Modified:	Not reported
Final Date:	Not reported
Type:	Not reported
Title Description:	Protective Filer
Due Date:	Not reported
Comments:	Not reported
Unit Names:	TANKTRT1
Event Description:	Protective Filer Status - PROTECTIVE FILER (APPROVED)
Actual Date:	01/14/1983

Maint:

EPA ID:	CAD009693441
Facility Type:	Historical - Non-Operating
Facility Name:	ACCURIDE INTERNATIONAL INC
Title:	LUC for the Accuride International Inc. facility dated 11/29/2007.
Document Type:	Deed Restriction / LUC Issued
Receive Date:	11/29/2007
Project Manager:	Not reported
Project Manager Lead:	Not reported
Supervisor:	Not reported
Facility Status:	PROTECTIVE FILER
Due Date:	Not reported

Alias:

EPA ID:	CAD009693441
Facility Type:	Historical - Non-Operating
Facility Name:	ACCURIDE INTERNATIONAL INC
Facility Status:	PROTECTIVE FILER
Project Manager:	Not reported
Project Manager Lead:	Not reported
Supervisor:	Not reported
Alias Type:	FRS
Alias:	110002453602

ACCURIDE BUILDING (Continued) **U001564985**

WDS:

Name:	ACCURIDE
Address:	12311 Shoemaker Ave
City:	SANTA FE SPRINGS
Facility ID:	4 19I000044
Facility Type:	Other - Does not fall into the category of Municipal/Domestic, Industrial, Agricultural or Solid Waste (Class I, II or III)
Facility Status:	Active - Any facility with a continuous or seasonal discharge that is under Waste Discharge Requirements.
NPDES Number:	CAS000001 The 1st 2 characters designate the state. The remaining 7 are assigned by the Regional Board
Subregion:	4
Facility Telephone:	5629030312
Facility Contact:	Mark D. Smith
Agency Name:	ACCURIDE
Agency Address:	Not reported
Agency City,St,Zip:	0
Agency Contact:	Not reported
Agency Telephone:	Not reported
Agency Type:	Private
SIC Code:	3429
SIC Code 2:	3499
Primary Waste Type:	Not reported
Primary Waste:	Not reported
Waste Type2:	Not reported
Waste2:	Not reported
Primary Waste Type:	Not reported
Secondary Waste:	Not reported
Secondary Waste Type:	Not reported
Design Flow:	0
Baseline Flow:	0
Reclamation:	No reclamation requirements associated with this facility.
POTW:	The facility is not a POTW.
Treat To Water:	Minor Threat to Water Quality. A violation of a regional board order should cause a relatively minor impairment of beneficial uses compared to a major or minor threat. Not: All nurds without a TTWQ will be considered a minor threat to water quality unless coded at a higher Level. A Zero (0) may be used to code those NURDS that are found to represent no threat to water quality.
Complexity:	Category C - Facilities having no waste treatment systems, such as cooling water dischargers or thosewho must comply through best management practices, facilities with passive waste treatment and disposal systems, such as septic systems with subsurface disposal, or dischargers having waste storage systems with land disposal such as dairy waste ponds.

---

127 North 1/2-1 0.926 mi. 4889 ft. **GOODRICH CORPORATION** **ENVIROSTOR** **S118757426**
11120 S. NORWALK BOULEVARD **N/A**
SANTA FE SPRINGS, CA 90670

Relative: Higher

Actual: 127 ft.

ENVIROSTOR:

Name:	GOODRICH CORPORATION
Address:	11120 S. NORWALK BOULEVARD
City,State,Zip:	SANTA FE SPRINGS, CA 90670
Facility ID:	71002819

GOODRICH CORPORATION (Continued) **S118757426**

Status:	No Action Required
Status Date:	02/14/2001
Site Code:	600791
Site Type:	Tiered Permit
Site Type Detailed:	Tiered Permit
Acres:	Not reported
NPL:	NO
Regulatory Agencies:	NONE SPECIFIED
Lead Agency:	NONE SPECIFIED
Program Manager:	Not reported
Supervisor:	Not reported
Division Branch:	Cleanup Chatsworth
Assembly:	57
Senate:	32
Special Program:	Not reported
Restricted Use:	NO
Site Mgmt Req:	NONE SPECIFIED
Funding:	Not reported
Latitude:	33.96477
Longitude:	-118.0705
APN:	NONE SPECIFIED
Past Use:	NONE SPECIFIED
Potential COC:	NONE SPECIFIED
Confirmed COC:	NONE SPECIFIED
Potential Description:	NONE SPECIFIED
Alias Name:	CAD981400559
Alias Type:	EPA Identification Number
Alias Name:	110000529321
Alias Type:	EPA (FRS #)
Alias Name:	600791
Alias Type:	Project Code (Site Code)
Alias Name:	71002819
Alias Type:	Envirostor ID Number

Completed Info:

Completed Area Name:	PROJECT WIDE
Completed Sub Area Name:	Not reported
Completed Document Type:	Phase 1
Completed Date:	02/27/2004
Comments:	Not reported
Completed Area Name:	PROJECT WIDE
Completed Sub Area Name:	Not reported
Completed Document Type:	Phase 1 Non-Submittal
Completed Date:	02/14/2001
Comments:	Not reported
Completed Area Name:	PROJECT WIDE
Completed Sub Area Name:	Not reported
Completed Document Type:	Phase I Verification
Completed Date:	02/27/2004
Comments:	Inspection report sent on 2/27/2004
Future Area Name:	Not reported
Future Sub Area Name:	Not reported
Future Document Type:	Not reported
Future Due Date:	Not reported
Schedule Area Name:	Not reported

GOODRICH CORPORATION (Continued) **S118757426**

Schedule Sub Area Name: Not reported
Schedule Document Type: Not reported
Schedule Due Date: Not reported
Schedule Revised Date: Not reported

128
NE
1/2-1
0.936 mi.
4944 ft.

MARUICHI AMERICAN CORP
11529 S GREENSTONE AVE
SANTA FE SPRINGS, CA 90670

ENVIROSTOR **S104537134**
EMI **N/A**
LOS ANGELES CO. HMS
CERS

Relative:
Higher

Actual:
141 ft.

ENVIROSTOR:
Name: MARUICHI AMERICAN CORP.
Address: 11529 S. GREENSTONE AVENUE
City,State,Zip: SANTA FE SPRINGS, CA 90670
Facility ID: 71002928
Status: Refer: Other Agency
Status Date: Not reported
Site Code: Not reported
Site Type: Tiered Permit
Site Type Detailed: Tiered Permit
Acres: Not reported
NPL: NO
Regulatory Agencies: NONE SPECIFIED
Lead Agency: NONE SPECIFIED
Program Manager: Not reported
Supervisor: Not reported
Division Branch: Cleanup Chatsworth
Assembly: 57
Senate: 32
Special Program: Not reported
Restricted Use: NO
Site Mgmt Req: NONE SPECIFIED
Funding: Not reported
Latitude: 33.91102
Longitude: -118.0587
APN: NONE SPECIFIED
Past Use: NONE SPECIFIED
Potential COC: NONE SPECIFIED
Confirmed COC: NONE SPECIFIED
Potential Description: NONE SPECIFIED
Alias Name: CAD981970429
Alias Type: EPA Identification Number
Alias Name: 110017210409
Alias Type: EPA (FRS #)
Alias Name: 71002928
Alias Type: Envirostor ID Number

Completed Info:
Completed Area Name: Not reported
Completed Sub Area Name: Not reported
Completed Document Type: Not reported
Completed Date: Not reported
Comments: Not reported

Future Area Name: Not reported
Future Sub Area Name: Not reported
Future Document Type: Not reported

MARUICHI AMERICAN CORP (Continued) **S104537134**

Future Due Date:	Not reported
Schedule Area Name:	Not reported
Schedule Sub Area Name:	Not reported
Schedule Document Type:	Not reported
Schedule Due Date:	Not reported
Schedule Revised Date:	Not reported

EMI:

Name:	MARUICHI AMERICAN CORP
Address:	11529 S GREENSTONE AVE
City,State,Zip:	SANTA FE SPRINGS, CA 90670
Year:	2008
County Code:	19
Air Basin:	SC
Facility ID:	9260
Air District Name:	SC
SIC Code:	3312
Air District Name:	SOUTH COAST AQMD
Community Health Air Pollution Info System:	Not reported
Consolidated Emission Reporting Rule:	Not reported
Total Organic Hydrocarbon Gases Tons/Yr:	14.90507006700165410
Reactive Organic Gases Tons/Yr:	5.96236816
Carbon Monoxide Emissions Tons/Yr:	.0208364
NOX - Oxides of Nitrogen Tons/Yr:	.0338458
SOX - Oxides of Sulphur Tons/Yr:	.00026822
Particulate Matter Tons/Yr:	.0029347
Part. Matter 10 Micrometers and Smllr Tons/Yr:	.0029347

Name:	MARUICHI AMERICAN CORP
Address:	11529 S GREENSTONE AVE
City,State,Zip:	SANTA FE SPRINGS, CA 90670
Year:	2009
County Code:	19
Air Basin:	SC
Facility ID:	9260
Air District Name:	SC
SIC Code:	3312
Air District Name:	SOUTH COAST AQMD
Community Health Air Pollution Info System:	Not reported
Consolidated Emission Reporting Rule:	Not reported
Total Organic Hydrocarbon Gases Tons/Yr:	4.7408373573175497
Reactive Organic Gases Tons/Yr:	4.6824664
Carbon Monoxide Emissions Tons/Yr:	1.2659999999999999E-2
NOX - Oxides of Nitrogen Tons/Yr:	2.9000000000000001E-2
SOX - Oxides of Sulphur Tons/Yr:	4.0900000000000002E-4
Particulate Matter Tons/Yr:	2.3640000000000002E-3
Part. Matter 10 Micrometers and Smllr Tons/Yr:	2.3236799999999998E-3

Name:	MARUICHI AMERICAN CORP
Address:	11529 S GREENSTONE AVE
City,State,Zip:	SANTA FE SPRINGS, CA 90670
Year:	2010
County Code:	19
Air Basin:	SC
Facility ID:	9260
Air District Name:	SC
SIC Code:	3312

MARUICHI AMERICAN CORP (Continued) **S104537134**

Air District Name:	SOUTH COAST AQMD
Community Health Air Pollution Info System:	Not reported
Consolidated Emission Reporting Rule:	Not reported
Total Organic Hydrocarbon Gases Tons/Yr:	3.45894761741252
Reactive Organic Gases Tons/Yr:	3.4157799999999998
Carbon Monoxide Emissions Tons/Yr:	0.01116
NOX - Oxides of Nitrogen Tons/Yr:	1.8149999999999999E-2
SOX - Oxides of Sulphur Tons/Yr:	9.0000000000000006E-5
Particulate Matter Tons/Yr:	1.95604
Part. Matter 10 Micrometers and Smllr Tons/Yr:	1.3695794999999999

Name:	MARUICHI AMERICAN CORP
Address:	11529 S GREENSTONE AVE
City,State,Zip:	SANTA FE SPRINGS, CA 90670
Year:	2012
County Code:	19
Air Basin:	SC
Facility ID:	9260
Air District Name:	SC
SIC Code:	3312
Air District Name:	SOUTH COAST AQMD
Community Health Air Pollution Info System:	Not reported
Consolidated Emission Reporting Rule:	Not reported
Total Organic Hydrocarbon Gases Tons/Yr:	5.0794443011
Reactive Organic Gases Tons/Yr:	5.01598
Carbon Monoxide Emissions Tons/Yr:	0.01299
NOX - Oxides of Nitrogen Tons/Yr:	0.03523
SOX - Oxides of Sulphur Tons/Yr:	0.0001242
Particulate Matter Tons/Yr:	1.95711
Part. Matter 10 Micrometers and Smllr Tons/Yr:	1.37059092

Name:	MARUICHI AMERICAN CORP
Address:	11529 S GREENSTONE AVE
City,State,Zip:	SANTA FE SPRINGS, CA 90670
Year:	2013
County Code:	19
Air Basin:	SC
Facility ID:	9260
Air District Name:	SC
SIC Code:	3312
Air District Name:	SOUTH COAST AQMD
Community Health Air Pollution Info System:	Not reported
Consolidated Emission Reporting Rule:	Not reported
Total Organic Hydrocarbon Gases Tons/Yr:	4.0285221119
Reactive Organic Gases Tons/Yr:	3.97971
Carbon Monoxide Emissions Tons/Yr:	0.00079
NOX - Oxides of Nitrogen Tons/Yr:	0.00095
SOX - Oxides of Sulphur Tons/Yr:	5.71e-006
Particulate Matter Tons/Yr:	7e-005
Part. Matter 10 Micrometers and Smllr Tons/Yr:	7e-005

Name:	MARUICHI AMERICAN CORP
Address:	11529 S GREENSTONE AVE
City,State,Zip:	SANTA FE SPRINGS, CA 90670
Year:	2014
County Code:	19
Air Basin:	SC

MARUICHI AMERICAN CORP (Continued) **S104537134**

Facility ID:	9260
Air District Name:	SC
SIC Code:	3317
Air District Name:	SOUTH COAST AQMD
Community Health Air Pollution Info System:	Not reported
Consolidated Emission Reporting Rule:	Not reported
Total Organic Hydrocarbon Gases Tons/Yr:	0.51749964446
Reactive Organic Gases Tons/Yr:	0.42998
Carbon Monoxide Emissions Tons/Yr:	0.00836
NOX - Oxides of Nitrogen Tons/Yr:	0.10397
SOX - Oxides of Sulphur Tons/Yr:	5e-006
Particulate Matter Tons/Yr:	0.34637
Part. Matter 10 Micrometers and Smllr Tons/Yr:	0.1988427

Name:	MARUICHI AMERICAN CORP
Address:	11529 S GREENSTONE AVE
City,State,Zip:	SANTA FE SPRINGS, CA 90670
Year:	2015
County Code:	19
Air Basin:	SC
Facility ID:	9260
Air District Name:	SC
SIC Code:	3317
Air District Name:	SOUTH COAST AQMD
Community Health Air Pollution Info System:	Not reported
Consolidated Emission Reporting Rule:	Not reported
Total Organic Hydrocarbon Gases Tons/Yr:	0.63860527244
Reactive Organic Gases Tons/Yr:	0.62633412
Carbon Monoxide Emissions Tons/Yr:	0.02726
NOX - Oxides of Nitrogen Tons/Yr:	0.17417
SOX - Oxides of Sulphur Tons/Yr:	0.00033
Particulate Matter Tons/Yr:	1.190745
Part. Matter 10 Micrometers and Smllr Tons/Yr:	1.14307395

Name:	MARUICHI AMERICAN CORP
Address:	11529 S GREENSTONE AVE
City,State,Zip:	SANTA FE SPRINGS, CA 90670
Year:	2016
County Code:	19
Air Basin:	SC
Facility ID:	9260
Air District Name:	SC
SIC Code:	3317
Air District Name:	SOUTH COAST AQMD
Community Health Air Pollution Info System:	Not reported
Consolidated Emission Reporting Rule:	Not reported
Total Organic Hydrocarbon Gases Tons/Yr:	0.80648178556
Reactive Organic Gases Tons/Yr:	0.7939933
Carbon Monoxide Emissions Tons/Yr:	0.000417
NOX - Oxides of Nitrogen Tons/Yr:	0.00155
SOX - Oxides of Sulphur Tons/Yr:	7.14e-006
Particulate Matter Tons/Yr:	0.8900893
Part. Matter 10 Micrometers and Smllr Tons/Yr:	0.673064835

Name:	MARUICHI AMERICAN CORP
Address:	11529 S GREENSTONE AVE
City,State,Zip:	SANTA FE SPRINGS, CA 90670

MARUICHI AMERICAN CORP (Continued) **S104537134**

Year:	2019
County Code:	19
Air Basin:	SC
Facility ID:	9260
Air District Name:	SC
SIC Code:	3317
Air District Name:	SOUTH COAST AQMD
Community Health Air Pollution Info System:	Not reported
Consolidated Emission Reporting Rule:	Not reported
Total Organic Hydrocarbon Gases Tons/Yr:	0.13304132791
Reactive Organic Gases Tons/Yr:	0.110533656
Carbon Monoxide Emissions Tons/Yr:	0.00013328
NOX - Oxides of Nitrogen Tons/Yr:	0.00049504
SOX - Oxides of Sulphur Tons/Yr:	2.2848e-006
Particulate Matter Tons/Yr:	0.47419606
Part. Matter 10 Micrometers and Smllr Tons/Yr:	0.343277587

LOS ANGELES CO. HMS:

Name:	MARUICHI AMERICAN CORP
Address:	11529 S GREENSTONE AVE
City,State,Zip:	SANTA FE SPRINGS, CA 90670
Region:	LA
Permit Category:	I
Facility Id:	002807-I02899
Facility Type:	01
Facility Status:	Closed
Area:	1H
Permit Number:	000006563
Permit Status:	Closed

CERS:

Name:	MARUICHI AMERICAN CORP
Address:	11529 S GREENSTONE AVE
City,State,Zip:	SANTA FE SPRINGS, CA 90670-4697
Site ID:	479442
CERS ID:	110041381064
CERS Description:	US EPA Air Emission Inventory System (EIS)

Affiliation:

Affiliation Type Desc:	Environmental Contact
Entity Name:	LONNIE BARNES
Entity Title:	Not reported
Affiliation Address:	11529 GREENSTONE AVE
Affiliation City:	SANTAFESPRINGS
Affiliation State:	Not reported
Affiliation Country:	Not reported
Affiliation Zip:	Not reported
Affiliation Phone:	Not reported

Affiliation Type Desc:	Property Owner
Entity Name:	MR SHO MORITA
Entity Title:	Not reported
Affiliation Address:	11529 GREENSTONE AVE
Affiliation City:	SANTAFESPRINGS
Affiliation State:	Not reported
Affiliation Country:	Not reported
Affiliation Zip:	Not reported

MARUICHI AMERICAN CORP (Continued) **S104537134**

Affiliation Phone: Not reported

---

129 ESE 1/2-1 0.955 mi. 5041 ft.

JOHN GLENN HIGH SCHOOL
13520 SHOEMAKER AVENUE
NORWALK, CA 90650

ENVIROSTOR SCH **S103979616 N/A**

Relative: Lower

Actual: 92 ft.

ENVIROSTOR:

Name:	JOHN GLENN HIGH SCHOOL
Address:	13520 SHOEMAKER AVENUE
City,State,Zip:	NORWALK, CA 90650
Facility ID:	19820103
Status:	No Further Action
Status Date:	09/13/2017
Site Code:	304426
Site Type:	School Cleanup
Site Type Detailed:	School
Acres:	38
NPL:	NO
Regulatory Agencies:	SMBRP
Lead Agency:	SMBRP
Program Manager:	Not reported
Supervisor:	Shahir Haddad
Division Branch:	Southern California Schools & Brownfields Outreach
Assembly:	57
Senate:	32
Special Program:	Not reported
Restricted Use:	NO
Site Mgmt Req:	NONE SPECIFIED
Funding:	School District
Latitude:	33.90801
Longitude:	-118.0538
APN:	8044032042, 8059-001-900
Past Use:	* EDUCATIONAL SERVICES
Potential COC:	Arsenic
Confirmed COC:	NONE SPECIFIED
Potential Description:	SOIL
Alias Name:	JOHN GLENN HIGH SCHOOL EXPANSION
Alias Type:	Alternate Name
Alias Name:	NORWALK-LA MIRADA UNIFIED SCHOOL DIST.
Alias Type:	Alternate Name
Alias Name:	NORWALK-LA MIRADA USD-JOHN GLENN HS FAC
Alias Type:	Alternate Name
Alias Name:	8044032042
Alias Type:	APN
Alias Name:	8059-001-900
Alias Type:	APN
Alias Name:	110002694852
Alias Type:	EPA (FRS #)
Alias Name:	304426
Alias Type:	Project Code (Site Code)
Alias Name:	19820103
Alias Type:	Envirostor ID Number

Completed Info:

Completed Area Name:	2007 Three Classrooms Area

JOHN GLENN HIGH SCHOOL (Continued) **S103979616**

Completed Sub Area Name: Not reported
Completed Document Type: CEQA - Notice of Exemption
Completed Date: 01/19/2007
Comments: NOE final approval. For document review, see RAW final approval letter.

Completed Area Name: 2016 Athletic Fields & Field Buildings Project
Completed Sub Area Name: Not reported
Completed Document Type: Annual Oversight Cost Estimate
Completed Date: 09/01/2017
Comments: Annual cost estimate letter sent 9/1/17.

Completed Area Name: 2016 Athletic Fields & Field Buildings Project
Completed Sub Area Name: Not reported
Completed Document Type: Cost Recovery Closeout Memo
Completed Date: 06/14/2018
Comments: CRBU processed Form 1554; closeout complete.

Completed Area Name: 2016 Athletic Fields & Field Buildings Project
Completed Sub Area Name: Not reported
Completed Document Type: Preliminary Endangerment Assessment Workplan
Completed Date: 05/25/2017
Comments: DTSC approved the workplan for implementation

Completed Area Name: 2016 Athletic Fields & Field Buildings Project
Completed Sub Area Name: Not reported
Completed Document Type: Environmental Oversight Agreement Application
Completed Date: 09/06/2016
Comments: District submitted EOP Application via email on 09/06/2016.

Completed Area Name: 2016 Athletic Fields & Field Buildings Project
Completed Sub Area Name: Not reported
Completed Document Type: Preliminary Endangerment Assessment Report
Completed Date: 09/12/2017
Comments: DTSC issued a No Further Action determination for the 19.05-acre athletic field site

Completed Area Name: 2007 Three Classrooms Area
Completed Sub Area Name: Not reported
Completed Document Type: School Cleanup Agreement
Completed Date: 10/10/2006
Comments: Not reported

Completed Area Name: 2016 Athletic Fields & Field Buildings Project
Completed Sub Area Name: Not reported
Completed Document Type: Annual Oversight Cost Estimate
Completed Date: 09/29/2016
Comments: Annual Cost Estimate included in EOA.

Completed Area Name: 2016 Athletic Fields & Field Buildings Project
Completed Sub Area Name: Not reported
Completed Document Type: Environmental Oversight Agreement
Completed Date: 12/21/2016
Comments: EOA fully executed on 12/21/16.

Completed Area Name: 2007 Three Classrooms Area
Completed Sub Area Name: Not reported

JOHN GLENN HIGH SCHOOL (Continued) **S103979616**

Completed Document Type: Preliminary Endangerment Assessment Report
Completed Date: 08/11/2005
Comments: DTSC concurrs with PEA conclusion that further action is req'd for elevated arsenic (up to 46 ppm) and reccommends SSI for delineation. Additionally, OCP resamples are to be taken in SSI due to analysis discrepency (sample matrix interference resulted in dl raised 500 times).

Completed Area Name: 2007 Three Classrooms Area
Completed Sub Area Name: Not reported
Completed Document Type: Preliminary Endangerment Assessment Workplan
Completed Date: 06/14/2004
Comments: Not reported

Completed Area Name: 2007 Three Classrooms Area
Completed Sub Area Name: Not reported
Completed Document Type: Supplemental Site Investigation Workplan
Completed Date: 09/27/2005
Comments: Approved SSI WP for implementation. Fieldwork scheduled 9/30/2005

Completed Area Name: 2007 Three Classrooms Area
Completed Sub Area Name: Not reported
Completed Document Type: Supplemental Site Investigation Report
Completed Date: 06/16/2006
Comments: DTSC conditionally approved the final SSI report for a Removal Action (with comments). The SSI final approval presents data collected at different times during the SSI investigation, aresnic was detected at elevated concentrations.

Completed Area Name: 2007 Three Classrooms Area
Completed Sub Area Name: Not reported
Completed Document Type: Fieldwork
Completed Date: 03/20/2006
Comments: Third round of step out sampling to delineate the area of arsenic contamination.

Completed Area Name: 2007 Three Classrooms Area
Completed Sub Area Name: Not reported
Completed Document Type: Removal Action Workplan
Completed Date: 01/19/2007
Comments: DTSC approved the RAW for implementation.

Completed Area Name: 2007 Three Classrooms Area
Completed Sub Area Name: Not reported
Completed Document Type: Fieldwork
Completed Date: 10/19/2007
Comments: Per District request, DTSC approved Area 1 for the school construction pending the submittal of the Removal Action Completion Report. Figures and lab data were submitted and discussed with the toxicologist and supervisor prior to preliminary approval.

Completed Area Name: 2007 Three Classrooms Area
Completed Sub Area Name: Not reported
Completed Document Type: Removal Action Completion Report
Completed Date: 12/10/2007
Comments: Not reported

JOHN GLENN HIGH SCHOOL (Continued) **S103979616**

Completed Area Name: 2007 Three Classrooms Area
Completed Sub Area Name: Not reported
Completed Document Type: 4.15 Request
Completed Date: 04/17/2007
Comments: DTSC signed and approved the 4.15 form, pdf copy forwarded to district along with original.

Completed Area Name: 2007 Three Classrooms Area
Completed Sub Area Name: Not reported
Completed Document Type: Certification
Completed Date: 03/06/2008
Comments: Removal Action Certification Form

Completed Area Name: 2007 Three Classrooms Area
Completed Sub Area Name: Not reported
Completed Document Type: Site Inspections/Visit (Non LUR)
Completed Date: 06/05/2004
Comments: Not reported

Completed Area Name: 2007 Three Classrooms Area
Completed Sub Area Name: Not reported
Completed Document Type: Cost Recovery Closeout Memo
Completed Date: 03/05/2008
Comments: CRU Memo

Completed Area Name: 2007 Three Classrooms Area
Completed Sub Area Name: Not reported
Completed Document Type: Environmental Oversight Agreement
Completed Date: 08/20/2003
Comments: Not reported

Future Area Name: Not reported
Future Sub Area Name: Not reported
Future Document Type: Not reported
Future Due Date: Not reported
Schedule Area Name: Not reported
Schedule Sub Area Name: Not reported
Schedule Document Type: Not reported
Schedule Due Date: Not reported
Schedule Revised Date: Not reported

SCH:

Name: JOHN GLENN HIGH SCHOOL
Address: 13520 SHOEMAKER AVENUE
City,State,Zip: NORWALK, CA 90650
Facility ID: 19820103
Site Type: School Cleanup
Site Type Detail: School
Site Mgmt. Req.: NONE SPECIFIED
Acres: 38
National Priorities List: NO
Cleanup Oversight Agencies: SMBRP
Lead Agency: SMBRP
Lead Agency Description: DTSC - Site Cleanup Program
Project Manager: Not reported
Supervisor: Shahir Haddad

JOHN GLENN HIGH SCHOOL (Continued) **S103979616**

Division Branch:	Southern California Schools & Brownfields Outreach
Site Code:	304426
Assembly:	57
Senate:	32
Special Program Status:	Not reported
Status:	No Further Action
Status Date:	09/13/2017
Restricted Use:	NO
Funding:	School District
Latitude:	33.90801
Longitude:	-118.0538
APN:	8044032042, 8059-001-900
Past Use:	* EDUCATIONAL SERVICES
Potential COC:	Arsenic
Confirmed COC:	NONE SPECIFIED
Potential Description:	SOIL
Alias Name:	JOHN GLENN HIGH SCHOOL EXPANSION
Alias Type:	Alternate Name
Alias Name:	NORWALK-LA MIRADA UNIFIED SCHOOL DIST.
Alias Type:	Alternate Name
Alias Name:	NORWALK-LA MIRADA USD-JOHN GLENN HS FAC
Alias Type:	Alternate Name
Alias Name:	8044032042
Alias Type:	APN
Alias Name:	8059-001-900
Alias Type:	APN
Alias Name:	110002694852
Alias Type:	EPA (FRS #)
Alias Name:	304426
Alias Type:	Project Code (Site Code)
Alias Name:	19820103
Alias Type:	Envirostor ID Number

Completed Info:

Completed Area Name:	2007 Three Classrooms Area
Completed Sub Area Name:	Not reported
Completed Document Type:	CEQA - Notice of Exemption
Completed Date:	01/19/2007
Comments:	NOE final approval. For document review, see RAW final approval letter.
Completed Area Name:	2016 Athletic Fields & Field Buildings Project
Completed Sub Area Name:	Not reported
Completed Document Type:	Annual Oversight Cost Estimate
Completed Date:	09/01/2017
Comments:	Annual cost estimate letter sent 9/1/17.
Completed Area Name:	2016 Athletic Fields & Field Buildings Project
Completed Sub Area Name:	Not reported
Completed Document Type:	Cost Recovery Closeout Memo
Completed Date:	06/14/2018
Comments:	CRBU processed Form 1554; closeout complete.
Completed Area Name:	2016 Athletic Fields & Field Buildings Project
Completed Sub Area Name:	Not reported
Completed Document Type:	Preliminary Endangerment Assessment Workplan
Completed Date:	05/25/2017
Comments:	DTSC approved the workplan for implementation

JOHN GLENN HIGH SCHOOL (Continued) **S103979616**

Completed Area Name: 2016 Athletic Fields & Field Buildings Project
Completed Sub Area Name: Not reported
Completed Document Type: Environmental Oversight Agreement Application
Completed Date: 09/06/2016
Comments: District submitted EOP Application via email on 09/06/2016.

Completed Area Name: 2016 Athletic Fields & Field Buildings Project
Completed Sub Area Name: Not reported
Completed Document Type: Preliminary Endangerment Assessment Report
Completed Date: 09/12/2017
Comments: DTSC issued a No Further Action determination for the 19.05-acre athletic field site

Completed Area Name: 2007 Three Classrooms Area
Completed Sub Area Name: Not reported
Completed Document Type: School Cleanup Agreement
Completed Date: 10/10/2006
Comments: Not reported

Completed Area Name: 2016 Athletic Fields & Field Buildings Project
Completed Sub Area Name: Not reported
Completed Document Type: Annual Oversight Cost Estimate
Completed Date: 09/29/2016
Comments: Annual Cost Estimate included in EOA.

Completed Area Name: 2016 Athletic Fields & Field Buildings Project
Completed Sub Area Name: Not reported
Completed Document Type: Environmental Oversight Agreement
Completed Date: 12/21/2016
Comments: EOA fully executed on 12/21/16.

Completed Area Name: 2007 Three Classrooms Area
Completed Sub Area Name: Not reported
Completed Document Type: Preliminary Endangerment Assessment Report
Completed Date: 08/11/2005
Comments: DTSC concurrs with PEA conclusion that further action is req'd for elevated arsenic (up to 46 ppm) and reccommends SSI for delineation. Additionally, OCP resamples are to be taken in SSI due to analysis discrepency (sample matrix interference resulted in dl raised 500 times).

Completed Area Name: 2007 Three Classrooms Area
Completed Sub Area Name: Not reported
Completed Document Type: Preliminary Endangerment Assessment Workplan
Completed Date: 06/14/2004
Comments: Not reported

Completed Area Name: 2007 Three Classrooms Area
Completed Sub Area Name: Not reported
Completed Document Type: Supplemental Site Investigation Workplan
Completed Date: 09/27/2005
Comments: Approved SSI WP for implementation. Fieldwork scheduled 9/30/2005

Completed Area Name: 2007 Three Classrooms Area
Completed Sub Area Name: Not reported
Completed Document Type: Supplemental Site Investigation Report
Completed Date: 06/16/2006

JOHN GLENN HIGH SCHOOL (Continued) **S103979616**

Comments: DTSC conditionally approved the final SSI report for a Removal Action (with comments). The SSI final approval presents data collected at different times during the SSI investigation, aresnic was detected at elevated concentrations.

Completed Area Name: 2007 Three Classrooms Area
Completed Sub Area Name: Not reported
Completed Document Type: Fieldwork
Completed Date: 03/20/2006
Comments: Third round of step out sampling to delineate the area of arsenic contamination.

Completed Area Name: 2007 Three Classrooms Area
Completed Sub Area Name: Not reported
Completed Document Type: Removal Action Workplan
Completed Date: 01/19/2007
Comments: DTSC approved the RAW for implementation.

Completed Area Name: 2007 Three Classrooms Area
Completed Sub Area Name: Not reported
Completed Document Type: Fieldwork
Completed Date: 10/19/2007
Comments: Per District request, DTSC approved Area 1 for the school construction pending the submittal of the Removal Action Completion Report. Figures and lab data were submitted and discussed with the toxicologist and supervisor prior to preliminary approval.

Completed Area Name: 2007 Three Classrooms Area
Completed Sub Area Name: Not reported
Completed Document Type: Removal Action Completion Report
Completed Date: 12/10/2007
Comments: Not reported

Completed Area Name: 2007 Three Classrooms Area
Completed Sub Area Name: Not reported
Completed Document Type: 4.15 Request
Completed Date: 04/17/2007
Comments: DTSC signed and approved the 4.15 form, pdf copy forwarded to district along with original.

Completed Area Name: 2007 Three Classrooms Area
Completed Sub Area Name: Not reported
Completed Document Type: Certification
Completed Date: 03/06/2008
Comments: Removal Action Certification Form

Completed Area Name: 2007 Three Classrooms Area
Completed Sub Area Name: Not reported
Completed Document Type: Site Inspections/Visit (Non LUR)
Completed Date: 06/05/2004
Comments: Not reported

Completed Area Name: 2007 Three Classrooms Area
Completed Sub Area Name: Not reported
Completed Document Type: Cost Recovery Closeout Memo
Completed Date: 03/05/2008
Comments: CRU Memo

JOHN GLENN HIGH SCHOOL (Continued) **S103979616**

Completed Area Name:	2007 Three Classrooms Area
Completed Sub Area Name:	Not reported
Completed Document Type:	Environmental Oversight Agreement
Completed Date:	08/20/2003
Comments:	Not reported
Future Area Name:	Not reported
Future Sub Area Name:	Not reported
Future Document Type:	Not reported
Future Due Date:	Not reported
Schedule Area Name:	Not reported
Schedule Sub Area Name:	Not reported
Schedule Document Type:	Not reported
Schedule Due Date:	Not reported
Schedule Revised Date:	Not reported

Count: 5 records.

ORPHAN SUMMARY

City	EDR ID	Site Name	Site Address	Zip	Database(s)
SANA FE SPRINGS	S105960460	WALKER PROPERTIES	SOUTHEAST CORNER BLOOMFIELD AV	90670	CA BOND EXP. PLAN
SANTA FE SPRINGS	S103878611	CITY OF SANTA FE SPRINGS	BLOOMFIELD	90670	CPS-SLIC
SANTA FE SPRINGS	S103878585	MCGRANAHAM COMMERCE CTR II	BLOOMFIELD	90670	CPS-SLIC
SANTA FE SPRINGS	S105033985	RYDER TRUCK RENTAL	13630 E FIRESTONE BLVD	90670	LUST, LOS ANGELES CO. HMS
SANTA FE SPRINGS	S103891204	MOBIL #18-GHD (FORMER #11-GHD)	13440 FIRESTONE BLVD	90670	LUST, Cortese

GOVERNMENT RECORDS SEARCHED / DATA CURRENCY TRACKING

To maintain currency of the following federal and state databases, EDR contacts the appropriate governmental agency on a monthly or quarterly basis, as required.

Number of Days to Update: Provides confirmation that EDR is reporting records that have been updated within 90 days from the date the government agency made the information available to the public.

STANDARD ENVIRONMENTAL RECORDS

Lists of Federal NPL (Superfund) sites

NPL: National Priority List

National Priorities List (Superfund). The NPL is a subset of CERCLIS and identifies over 1,200 sites for priority cleanup under the Superfund Program. NPL sites may encompass relatively large areas. As such, EDR provides polygon coverage for over 1,000 NPL site boundaries produced by EPA's Environmental Photographic Interpretation Center (EPIC) and regional EPA offices.

Date of Government Version: 10/20/2021
Date Data Arrived at EDR: 11/05/2021
Date Made Active in Reports: 11/29/2021
Number of Days to Update: 24

Source: EPA
Telephone: N/A
Last EDR Contact: 12/01/2021
Next Scheduled EDR Contact: 01/10/2022
Data Release Frequency: Quarterly

NPL Site Boundaries

Sources:

EPA's Environmental Photographic Interpretation Center (EPIC)
Telephone: 202-564-7333

EPA Region 1
Telephone 617-918-1143

EPA Region 6
Telephone: 214-655-6659

EPA Region 3
Telephone 215-814-5418

EPA Region 7
Telephone: 913-551-7247

EPA Region 4
Telephone 404-562-8033

EPA Region 8
Telephone: 303-312-6774

EPA Region 5
Telephone 312-886-6686

EPA Region 9
Telephone: 415-947-4246

EPA Region 10
Telephone 206-553-8665

Proposed NPL: Proposed National Priority List Sites

A site that has been proposed for listing on the National Priorities List through the issuance of a proposed rule in the Federal Register. EPA then accepts public comments on the site, responds to the comments, and places on the NPL those sites that continue to meet the requirements for listing.

Date of Government Version: 10/20/2021
Date Data Arrived at EDR: 11/05/2021
Date Made Active in Reports: 11/29/2021
Number of Days to Update: 24

Source: EPA
Telephone: N/A
Last EDR Contact: 12/01/2021
Next Scheduled EDR Contact: 01/10/2022
Data Release Frequency: Quarterly

NPL LIENS: Federal Superfund Liens

Federal Superfund Liens. Under the authority granted the USEPA by CERCLA of 1980, the USEPA has the authority to file liens against real property in order to recover remedial action expenditures or when the property owner received notification of potential liability. USEPA compiles a listing of filed notices of Superfund Liens.

Date of Government Version: 10/15/1991
Date Data Arrived at EDR: 02/02/1994
Date Made Active in Reports: 03/30/1994
Number of Days to Update: 56

Source: EPA
Telephone: 202-564-4267
Last EDR Contact: 08/15/2011
Next Scheduled EDR Contact: 11/28/2011
Data Release Frequency: No Update Planned

Lists of Federal Delisted NPL sites

Delisted NPL: National Priority List Deletions

The National Oil and Hazardous Substances Pollution Contingency Plan (NCP) establishes the criteria that the EPA uses to delete sites from the NPL. In accordance with 40 CFR 300.425.(e), sites may be deleted from the NPL where no further response is appropriate.

Date of Government Version: 10/20/2021
Date Data Arrived at EDR: 11/05/2021
Date Made Active in Reports: 11/29/2021
Number of Days to Update: 24

Source: EPA
Telephone: N/A
Last EDR Contact: 12/01/2021
Next Scheduled EDR Contact: 01/10/2022
Data Release Frequency: Quarterly

Lists of Federal sites subject to CERCLA removals and CERCLA orders

FEDERAL FACILITY: Federal Facility Site Information listing

A listing of National Priority List (NPL) and Base Realignment and Closure (BRAC) sites found in the Comprehensive Environmental Response, Compensation and Liability Information System (CERCLIS) Database where EPA Federal Facilities Restoration and Reuse Office is involved in cleanup activities.

Date of Government Version: 05/25/2021
Date Data Arrived at EDR: 06/24/2021
Date Made Active in Reports: 09/20/2021
Number of Days to Update: 88

Source: Environmental Protection Agency
Telephone: 703-603-8704
Last EDR Contact: 10/01/2021
Next Scheduled EDR Contact: 01/10/2022
Data Release Frequency: Varies

SEMS: Superfund Enterprise Management System

SEMS (Superfund Enterprise Management System) tracks hazardous waste sites, potentially hazardous waste sites, and remedial activities performed in support of EPA's Superfund Program across the United States. The list was formerly know as CERCLIS, renamed to SEMS by the EPA in 2015. The list contains data on potentially hazardous waste sites that have been reported to the USEPA by states, municipalities, private companies and private persons, pursuant to Section 103 of the Comprehensive Environmental Response, Compensation, and Liability Act (CERCLA). This dataset also contains sites which are either proposed to or on the National Priorities List (NPL) and the sites which are in the screening and assessment phase for possible inclusion on the NPL.

Date of Government Version: 10/20/2021
Date Data Arrived at EDR: 11/05/2021
Date Made Active in Reports: 11/29/2021
Number of Days to Update: 24

Source: EPA
Telephone: 800-424-9346
Last EDR Contact: 12/01/2021
Next Scheduled EDR Contact: 01/24/2022
Data Release Frequency: Quarterly

Lists of Federal CERCLA sites with NFRAP

SEMS-ARCHIVE: Superfund Enterprise Management System Archive

SEMS-ARCHIVE (Superfund Enterprise Management System Archive) tracks sites that have no further interest under the Federal Superfund Program based on available information. The list was formerly known as the CERCLIS-NFRAP, renamed to SEMS ARCHIVE by the EPA in 2015. EPA may perform a minimal level of assessment work at a site while it is archived if site conditions change and/or new information becomes available. Archived sites have been removed and archived from the inventory of SEMS sites. Archived status indicates that, to the best of EPA's knowledge, assessment at a site has been completed and that EPA has determined no further steps will be taken to list the site on the National Priorities List (NPL), unless information indicates this decision was not appropriate or other considerations require a recommendation for listing at a later time. The decision does not necessarily mean that there is no hazard associated with a given site; it only means that. based upon available information, the location is not judged to be potential NPL site.

Date of Government Version: 10/20/2021
Date Data Arrived at EDR: 11/05/2021
Date Made Active in Reports: 11/29/2021
Number of Days to Update: 24

Source: EPA
Telephone: 800-424-9346
Last EDR Contact: 12/01/2021
Next Scheduled EDR Contact: 01/24/2022
Data Release Frequency: Quarterly

Lists of Federal RCRA facilities undergoing Corrective Action

CORRACTS: Corrective Action Report

CORRACTS identifies hazardous waste handlers with RCRA corrective action activity.

Date of Government Version: 09/13/2021
Date Data Arrived at EDR: 09/15/2021
Date Made Active in Reports: 10/12/2021
Number of Days to Update: 27

Source: EPA
Telephone: 800-424-9346
Last EDR Contact: 12/17/2021
Next Scheduled EDR Contact: 04/04/2022
Data Release Frequency: Quarterly

Lists of Federal RCRA TSD facilities

RCRA-TSDF: RCRA - Treatment, Storage and Disposal

RCRAInfo is EPA's comprehensive information system, providing access to data supporting the Resource Conservation and Recovery Act (RCRA) of 1976 and the Hazardous and Solid Waste Amendments (HSWA) of 1984. The database includes selective information on sites which generate, transport, store, treat and/or dispose of hazardous waste as defined by the Resource Conservation and Recovery Act (RCRA). Transporters are individuals or entities that move hazardous waste from the generator offsite to a facility that can recycle, treat, store, or dispose of the waste. TSDFs treat, store, or dispose of the waste.

Date of Government Version: 09/13/2021
Date Data Arrived at EDR: 09/15/2021
Date Made Active in Reports: 10/12/2021
Number of Days to Update: 27

Source: Environmental Protection Agency
Telephone: (415) 495-8895
Last EDR Contact: 12/17/2021
Next Scheduled EDR Contact: 04/04/2022
Data Release Frequency: Quarterly

Lists of Federal RCRA generators

RCRA-LQG: RCRA - Large Quantity Generators

RCRAInfo is EPA's comprehensive information system, providing access to data supporting the Resource Conservation and Recovery Act (RCRA) of 1976 and the Hazardous and Solid Waste Amendments (HSWA) of 1984. The database includes selective information on sites which generate, transport, store, treat and/or dispose of hazardous waste as defined by the Resource Conservation and Recovery Act (RCRA). Large quantity generators (LQGs) generate over 1,000 kilograms (kg) of hazardous waste, or over 1 kg of acutely hazardous waste per month.

Date of Government Version: 09/13/2021
Date Data Arrived at EDR: 09/15/2021
Date Made Active in Reports: 10/12/2021
Number of Days to Update: 27

Source: Environmental Protection Agency
Telephone: (415) 495-8895
Last EDR Contact: 12/17/2021
Next Scheduled EDR Contact: 04/04/2022
Data Release Frequency: Quarterly

RCRA-SQG: RCRA - Small Quantity Generators

RCRAInfo is EPA's comprehensive information system, providing access to data supporting the Resource Conservation and Recovery Act (RCRA) of 1976 and the Hazardous and Solid Waste Amendments (HSWA) of 1984. The database includes selective information on sites which generate, transport, store, treat and/or dispose of hazardous waste as defined by the Resource Conservation and Recovery Act (RCRA). Small quantity generators (SQGs) generate between 100 kg and 1,000 kg of hazardous waste per month.

Date of Government Version: 09/13/2021
Date Data Arrived at EDR: 09/15/2021
Date Made Active in Reports: 10/12/2021
Number of Days to Update: 27

Source: Environmental Protection Agency
Telephone: (415) 495-8895
Last EDR Contact: 12/17/2021
Next Scheduled EDR Contact: 04/04/2022
Data Release Frequency: Quarterly

RCRA-VSQG: RCRA - Very Small Quantity Generators (Formerly Conditionally Exempt Small Quantity Generators)

RCRAInfo is EPA's comprehensive information system, providing access to data supporting the Resource Conservation and Recovery Act (RCRA) of 1976 and the Hazardous and Solid Waste Amendments (HSWA) of 1984. The database includes selective information on sites which generate, transport, store, treat and/or dispose of hazardous waste as defined by the Resource Conservation and Recovery Act (RCRA). Very small quantity generators (VSQGs) generate less than 100 kg of hazardous waste, or less than 1 kg of acutely hazardous waste per month.

Date of Government Version: 09/13/2021
Date Data Arrived at EDR: 09/15/2021
Date Made Active in Reports: 10/12/2021
Number of Days to Update: 27

Source: Environmental Protection Agency
Telephone: (415) 495-8895
Last EDR Contact: 12/17/2021
Next Scheduled EDR Contact: 04/04/2022
Data Release Frequency: Quarterly

Federal institutional controls / engineering controls registries

LUCIS: Land Use Control Information System

LUCIS contains records of land use control information pertaining to the former Navy Base Realignment and Closure properties.

Date of Government Version: 07/12/2021
Date Data Arrived at EDR: 08/06/2021
Date Made Active in Reports: 10/22/2021
Number of Days to Update: 77

Source: Department of the Navy
Telephone: 843-820-7326
Last EDR Contact: 11/08/2021
Next Scheduled EDR Contact: 02/21/2022
Data Release Frequency: Varies

US ENG CONTROLS: Engineering Controls Sites List

A listing of sites with engineering controls in place. Engineering controls include various forms of caps, building foundations, liners, and treatment methods to create pathway elimination for regulated substances to enter environmental media or effect human health.

Date of Government Version: 08/23/2021
Date Data Arrived at EDR: 08/23/2021
Date Made Active in Reports: 11/12/2021
Number of Days to Update: 81

Source: Environmental Protection Agency
Telephone: 703-603-0695
Last EDR Contact: 11/18/2021
Next Scheduled EDR Contact: 03/06/2022
Data Release Frequency: Varies

US INST CONTROLS: Institutional Controls Sites List

A listing of sites with institutional controls in place. Institutional controls include administrative measures, such as groundwater use restrictions, construction restrictions, property use restrictions, and post remediation care requirements intended to prevent exposure to contaminants remaining on site. Deed restrictions are generally required as part of the institutional controls.

Date of Government Version: 08/23/2021
Date Data Arrived at EDR: 08/23/2021
Date Made Active in Reports: 11/12/2021
Number of Days to Update: 81

Source: Environmental Protection Agency
Telephone: 703-603-0695
Last EDR Contact: 11/19/2021
Next Scheduled EDR Contact: 03/07/2022
Data Release Frequency: Varies

Federal ERNS list

ERNS: Emergency Response Notification System

Emergency Response Notification System. ERNS records and stores information on reported releases of oil and hazardous substances.

Date of Government Version: 09/13/2021
Date Data Arrived at EDR: 09/21/2021
Date Made Active in Reports: 12/15/2021
Number of Days to Update: 85

Source: National Response Center, United States Coast Guard
Telephone: 202-267-2180
Last EDR Contact: 12/16/2021
Next Scheduled EDR Contact: 04/04/2022
Data Release Frequency: Quarterly

Lists of state- and tribal (Superfund) equivalent sites

RESPONSE: State Response Sites

Identifies confirmed release sites where DTSC is involved in remediation, either in a lead or oversight capacity. These confirmed release sites are generally high-priority and high potential risk.

Date of Government Version: 07/22/2021
Date Data Arrived at EDR: 07/22/2021
Date Made Active in Reports: 10/08/2021
Number of Days to Update: 78

Source: Department of Toxic Substances Control
Telephone: 916-323-3400
Last EDR Contact: 10/26/2021
Next Scheduled EDR Contact: 02/07/2022
Data Release Frequency: Quarterly

Lists of state- and tribal hazardous waste facilities

ENVIROSTOR: EnviroStor Database

The Department of Toxic Substances Control's (DTSC's) Site Mitigation and Brownfields Reuse Program's (SMBRP's) EnviroStor database identifes sites that have known contamination or sites for which there may be reasons to investigate further. The database includes the following site types: Federal Superfund sites (National Priorities List (NPL)); State Response, including Military Facilities and State Superfund; Voluntary Cleanup; and School sites. EnviroStor provides similar information to the information that was available in CalSites, and provides additional site information, including, but not limited to, identification of formerly-contaminated properties that have been released for reuse, properties where environmental deed restrictions have been recorded to prevent inappropriate land uses, and risk characterization information that is used to assess potential impacts to public health and the environment at contaminated sites.

Date of Government Version: 07/22/2021
Date Data Arrived at EDR: 07/22/2021
Date Made Active in Reports: 10/08/2021
Number of Days to Update: 78

Source: Department of Toxic Substances Control
Telephone: 916-323-3400
Last EDR Contact: 10/26/2021
Next Scheduled EDR Contact: 02/07/2022
Data Release Frequency: Quarterly

Lists of state and tribal landfills and solid waste disposal facilities

SWF/LF (SWIS): Solid Waste Information System

Active, Closed and Inactive Landfills. SWF/LF records typically contain an inve ntory of solid waste disposal facilities or landfills. These may be active or i nactive facilities or open dumps that failed to meet RCRA Section 4004 criteria for solid waste landfills or disposal sites.

Date of Government Version: 08/09/2021
Date Data Arrived at EDR: 08/10/2021
Date Made Active in Reports: 11/05/2021
Number of Days to Update: 87

Source: Department of Resources Recycling and Recovery
Telephone: 916-341-6320
Last EDR Contact: 11/09/2021
Next Scheduled EDR Contact: 02/21/2022
Data Release Frequency: Quarterly

Lists of state and tribal leaking storage tanks

LUST REG 2: Fuel Leak List
Leaking Underground Storage Tank locations. Alameda, Contra Costa, Marin, Napa, San Francisco, San Mateo, Santa Clara, Solano, Sonoma counties.

Date of Government Version: 09/30/2004
Date Data Arrived at EDR: 10/20/2004
Date Made Active in Reports: 11/19/2004
Number of Days to Update: 30

Source: California Regional Water Quality Control Board San Francisco Bay Region (2)
Telephone: 510-622-2433
Last EDR Contact: 09/19/2011
Next Scheduled EDR Contact: 01/02/2012
Data Release Frequency: No Update Planned

LUST REG 4: Underground Storage Tank Leak List
Los Angeles, Ventura counties. For more current information, please refer to the State Water Resources Control Board's LUST database.

Date of Government Version: 09/07/2004
Date Data Arrived at EDR: 09/07/2004
Date Made Active in Reports: 10/12/2004
Number of Days to Update: 35

Source: California Regional Water Quality Control Board Los Angeles Region (4)
Telephone: 213-576-6710
Last EDR Contact: 09/06/2011
Next Scheduled EDR Contact: 12/19/2011
Data Release Frequency: No Update Planned

LUST REG 5: Leaking Underground Storage Tank Database
Leaking Underground Storage Tank locations. Alameda, Alpine, Amador, Butte, Colusa, Contra Costa, Calveras, El Dorado, Fresno, Glenn, Kern, Kings, Lake, Lassen, Madera, Mariposa, Merced, Modoc, Napa, Nevada, Placer, Plumas, Sacramento, San Joaquin, Shasta, Solano, Stanislaus, Sutter, Tehama, Tulare, Tuolumne, Yolo, Yuba counties.

Date of Government Version: 07/01/2008
Date Data Arrived at EDR: 07/22/2008
Date Made Active in Reports: 07/31/2008
Number of Days to Update: 9

Source: California Regional Water Quality Control Board Central Valley Region (5)
Telephone: 916-464-4834
Last EDR Contact: 07/01/2011
Next Scheduled EDR Contact: 10/17/2011
Data Release Frequency: No Update Planned

LUST REG 7: Leaking Underground Storage Tank Case Listing
Leaking Underground Storage Tank locations. Imperial, Riverside, San Diego, Santa Barbara counties.

Date of Government Version: 02/26/2004
Date Data Arrived at EDR: 02/26/2004
Date Made Active in Reports: 03/24/2004
Number of Days to Update: 27

Source: California Regional Water Quality Control Board Colorado River Basin Region (7)
Telephone: 760-776-8943
Last EDR Contact: 08/01/2011
Next Scheduled EDR Contact: 11/14/2011
Data Release Frequency: No Update Planned

LUST REG 8: Leaking Underground Storage Tanks
California Regional Water Quality Control Board Santa Ana Region (8). For more current information, please refer to the State Water Resources Control Board's LUST database.

Date of Government Version: 02/14/2005
Date Data Arrived at EDR: 02/15/2005
Date Made Active in Reports: 03/28/2005
Number of Days to Update: 41

Source: California Regional Water Quality Control Board Santa Ana Region (8)
Telephone: 909-782-4496
Last EDR Contact: 08/15/2011
Next Scheduled EDR Contact: 11/28/2011
Data Release Frequency: No Update Planned

LUST REG 9: Leaking Underground Storage Tank Report
Orange, Riverside, San Diego counties. For more current information, please refer to the State Water Resources Control Board's LUST database.

Date of Government Version: 03/01/2001
Date Data Arrived at EDR: 04/23/2001
Date Made Active in Reports: 05/21/2001
Number of Days to Update: 28

Source: California Regional Water Quality Control Board San Diego Region (9)
Telephone: 858-637-5595
Last EDR Contact: 09/26/2011
Next Scheduled EDR Contact: 01/09/2012
Data Release Frequency: No Update Planned

LUST: Leaking Underground Fuel Tank Report (GEOTRACKER)
Leaking Underground Storage Tank (LUST) Sites included in GeoTracker. GeoTracker is the Water Boards data management system for sites that impact, or have the potential to impact, water quality in California, with emphasis on groundwater.

Date of Government Version: 09/07/2021
Date Data Arrived at EDR: 09/07/2021
Date Made Active in Reports: 11/29/2021
Number of Days to Update: 83
Source: State Water Resources Control Board
Telephone: see region list
Last EDR Contact: 12/07/2021
Next Scheduled EDR Contact: 03/21/2022
Data Release Frequency: Quarterly

LUST REG 1: Active Toxic Site Investigation
Del Norte, Humboldt, Lake, Mendocino, Modoc, Siskiyou, Sonoma, Trinity counties. For more current information, please refer to the State Water Resources Control Board's LUST database.

Date of Government Version: 02/01/2001
Date Data Arrived at EDR: 02/28/2001
Date Made Active in Reports: 03/29/2001
Number of Days to Update: 29
Source: California Regional Water Quality Control Board North Coast (1)
Telephone: 707-570-3769
Last EDR Contact: 08/01/2011
Next Scheduled EDR Contact: 11/14/2011
Data Release Frequency: No Update Planned

LUST REG 6L: Leaking Underground Storage Tank Case Listing
For more current information, please refer to the State Water Resources Control Board's LUST database.

Date of Government Version: 09/09/2003
Date Data Arrived at EDR: 09/10/2003
Date Made Active in Reports: 10/07/2003
Number of Days to Update: 27
Source: California Regional Water Quality Control Board Lahontan Region (6)
Telephone: 530-542-5572
Last EDR Contact: 09/12/2011
Next Scheduled EDR Contact: 12/26/2011
Data Release Frequency: No Update Planned

LUST REG 6V: Leaking Underground Storage Tank Case Listing
Leaking Underground Storage Tank locations. Inyo, Kern, Los Angeles, Mono, San Bernardino counties.

Date of Government Version: 06/07/2005
Date Data Arrived at EDR: 06/07/2005
Date Made Active in Reports: 06/29/2005
Number of Days to Update: 22
Source: California Regional Water Quality Control Board Victorville Branch Office (6)
Telephone: 760-241-7365
Last EDR Contact: 09/12/2011
Next Scheduled EDR Contact: 12/26/2011
Data Release Frequency: No Update Planned

LUST REG 3: Leaking Underground Storage Tank Database
Leaking Underground Storage Tank locations. Monterey, San Benito, San Luis Obispo, Santa Barbara, Santa Cruz counties.

Date of Government Version: 05/19/2003
Date Data Arrived at EDR: 05/19/2003
Date Made Active in Reports: 06/02/2003
Number of Days to Update: 14
Source: California Regional Water Quality Control Board Central Coast Region (3)
Telephone: 805-542-4786
Last EDR Contact: 07/18/2011
Next Scheduled EDR Contact: 10/31/2011
Data Release Frequency: No Update Planned

INDIAN LUST R7: Leaking Underground Storage Tanks on Indian Land
LUSTs on Indian land in Iowa, Kansas, and Nebraska

Date of Government Version: 06/01/2021
Date Data Arrived at EDR: 06/11/2021
Date Made Active in Reports: 09/07/2021
Number of Days to Update: 88
Source: EPA Region 7
Telephone: 913-551-7003
Last EDR Contact: 11/15/2021
Next Scheduled EDR Contact: 01/31/2022
Data Release Frequency: Varies

INDIAN LUST R1: Leaking Underground Storage Tanks on Indian Land
A listing of leaking underground storage tank locations on Indian Land.

Date of Government Version: 04/28/2021
Date Data Arrived at EDR: 06/11/2021
Date Made Active in Reports: 09/07/2021
Number of Days to Update: 88
Source: EPA Region 1
Telephone: 617-918-1313
Last EDR Contact: 11/15/2021
Next Scheduled EDR Contact: 01/31/2022
Data Release Frequency: Varies

INDIAN LUST R6: Leaking Underground Storage Tanks on Indian Land
LUSTs on Indian land in New Mexico and Oklahoma.

Date of Government Version: 05/17/2021
Date Data Arrived at EDR: 06/11/2021
Date Made Active in Reports: 09/07/2021
Number of Days to Update: 88

Source: EPA Region 6
Telephone: 214-665-6597
Last EDR Contact: 11/15/2021
Next Scheduled EDR Contact: 01/31/2022
Data Release Frequency: Varies

INDIAN LUST R8: Leaking Underground Storage Tanks on Indian Land
LUSTs on Indian land in Colorado, Montana, North Dakota, South Dakota, Utah and Wyoming.

Date of Government Version: 05/27/2021
Date Data Arrived at EDR: 06/11/2021
Date Made Active in Reports: 09/07/2021
Number of Days to Update: 88

Source: EPA Region 8
Telephone: 303-312-6271
Last EDR Contact: 11/15/2021
Next Scheduled EDR Contact: 01/31/2022
Data Release Frequency: Varies

INDIAN LUST R4: Leaking Underground Storage Tanks on Indian Land
LUSTs on Indian land in Florida, Mississippi and North Carolina.

Date of Government Version: 05/28/2021
Date Data Arrived at EDR: 06/22/2021
Date Made Active in Reports: 09/20/2021
Number of Days to Update: 90

Source: EPA Region 4
Telephone: 404-562-8677
Last EDR Contact: 11/15/2021
Next Scheduled EDR Contact: 01/31/2022
Data Release Frequency: Varies

INDIAN LUST R9: Leaking Underground Storage Tanks on Indian Land
LUSTs on Indian land in Arizona, California, New Mexico and Nevada

Date of Government Version: 05/27/2021
Date Data Arrived at EDR: 06/11/2021
Date Made Active in Reports: 09/07/2021
Number of Days to Update: 88

Source: Environmental Protection Agency
Telephone: 415-972-3372
Last EDR Contact: 11/15/2021
Next Scheduled EDR Contact: 01/31/2022
Data Release Frequency: Varies

INDIAN LUST R5: Leaking Underground Storage Tanks on Indian Land
Leaking underground storage tanks located on Indian Land in Michigan, Minnesota and Wisconsin.

Date of Government Version: 04/06/2021
Date Data Arrived at EDR: 06/11/2021
Date Made Active in Reports: 09/07/2021
Number of Days to Update: 88

Source: EPA, Region 5
Telephone: 312-886-7439
Last EDR Contact: 11/15/2021
Next Scheduled EDR Contact: 01/31/2022
Data Release Frequency: Varies

INDIAN LUST R10: Leaking Underground Storage Tanks on Indian Land
LUSTs on Indian land in Alaska, Idaho, Oregon and Washington.

Date of Government Version: 04/27/2021
Date Data Arrived at EDR: 06/11/2021
Date Made Active in Reports: 09/07/2021
Number of Days to Update: 88

Source: EPA Region 10
Telephone: 206-553-2857
Last EDR Contact: 11/15/2021
Next Scheduled EDR Contact: 01/31/2022
Data Release Frequency: Varies

CPS-SLIC: Statewide SLIC Cases (GEOTRACKER)
Cleanup Program Sites (CPS; also known as Site Cleanups [SC] and formerly known as Spills, Leaks, Investigations, and Cleanups [SLIC] sites) included in GeoTracker. GeoTracker is the Water Boards data management system for sites that impact, or have the potential to impact, water quality in California, with emphasis on groundwater.

Date of Government Version: 09/07/2021
Date Data Arrived at EDR: 09/07/2021
Date Made Active in Reports: 11/29/2021
Number of Days to Update: 83

Source: State Water Resources Control Board
Telephone: 866-480-1028
Last EDR Contact: 12/07/2021
Next Scheduled EDR Contact: 03/21/2022
Data Release Frequency: Varies

SLIC REG 1: Active Toxic Site Investigations
The SLIC (Spills, Leaks, Investigations and Cleanup) program is designed to protect and restore water quality from spills, leaks, and similar discharges.

Date of Government Version: 04/03/2003
Date Data Arrived at EDR: 04/07/2003
Date Made Active in Reports: 04/25/2003
Number of Days to Update: 18

Source: California Regional Water Quality Control Board, North Coast Region (1)
Telephone: 707-576-2220
Last EDR Contact: 08/01/2011
Next Scheduled EDR Contact: 11/14/2011
Data Release Frequency: No Update Planned

SLIC REG 2: Spills, Leaks, Investigation & Cleanup Cost Recovery Listing
The SLIC (Spills, Leaks, Investigations and Cleanup) program is designed to protect and restore water quality from spills, leaks, and similar discharges.

Date of Government Version: 09/30/2004
Date Data Arrived at EDR: 10/20/2004
Date Made Active in Reports: 11/19/2004
Number of Days to Update: 30

Source: Regional Water Quality Control Board San Francisco Bay Region (2)
Telephone: 510-286-0457
Last EDR Contact: 09/19/2011
Next Scheduled EDR Contact: 01/02/2012
Data Release Frequency: No Update Planned

SLIC REG 3: Spills, Leaks, Investigation & Cleanup Cost Recovery Listing
The SLIC (Spills, Leaks, Investigations and Cleanup) program is designed to protect and restore water quality from spills, leaks, and similar discharges.

Date of Government Version: 05/18/2006
Date Data Arrived at EDR: 05/18/2006
Date Made Active in Reports: 06/15/2006
Number of Days to Update: 28

Source: California Regional Water Quality Control Board Central Coast Region (3)
Telephone: 805-549-3147
Last EDR Contact: 07/18/2011
Next Scheduled EDR Contact: 10/31/2011
Data Release Frequency: No Update Planned

SLIC REG 4: Spills, Leaks, Investigation & Cleanup Cost Recovery Listing
The SLIC (Spills, Leaks, Investigations and Cleanup) program is designed to protect and restore water quality from spills, leaks, and similar discharges.

Date of Government Version: 11/17/2004
Date Data Arrived at EDR: 11/18/2004
Date Made Active in Reports: 01/04/2005
Number of Days to Update: 47

Source: Region Water Quality Control Board Los Angeles Region (4)
Telephone: 213-576-6600
Last EDR Contact: 07/01/2011
Next Scheduled EDR Contact: 10/17/2011
Data Release Frequency: No Update Planned

SLIC REG 5: Spills, Leaks, Investigation & Cleanup Cost Recovery Listing
The SLIC (Spills, Leaks, Investigations and Cleanup) program is designed to protect and restore water quality from spills, leaks, and similar discharges.

Date of Government Version: 04/01/2005
Date Data Arrived at EDR: 04/05/2005
Date Made Active in Reports: 04/21/2005
Number of Days to Update: 16

Source: Regional Water Quality Control Board Central Valley Region (5)
Telephone: 916-464-3291
Last EDR Contact: 09/12/2011
Next Scheduled EDR Contact: 12/26/2011
Data Release Frequency: No Update Planned

SLIC REG 6V: Spills, Leaks, Investigation & Cleanup Cost Recovery Listing
The SLIC (Spills, Leaks, Investigations and Cleanup) program is designed to protect and restore water quality from spills, leaks, and similar discharges.

Date of Government Version: 05/24/2005
Date Data Arrived at EDR: 05/25/2005
Date Made Active in Reports: 06/16/2005
Number of Days to Update: 22

Source: Regional Water Quality Control Board, Victorville Branch
Telephone: 619-241-6583
Last EDR Contact: 08/15/2011
Next Scheduled EDR Contact: 11/28/2011
Data Release Frequency: No Update Planned

SLIC REG 6L: SLIC Sites
The SLIC (Spills, Leaks, Investigations and Cleanup) program is designed to protect and restore water quality from spills, leaks, and similar discharges.

Date of Government Version: 09/07/2004
Date Data Arrived at EDR: 09/07/2004
Date Made Active in Reports: 10/12/2004
Number of Days to Update: 35

Source: California Regional Water Quality Control Board, Lahontan Region
Telephone: 530-542-5574
Last EDR Contact: 08/15/2011
Next Scheduled EDR Contact: 11/28/2011
Data Release Frequency: No Update Planned

SLIC REG 7: SLIC List
The SLIC (Spills, Leaks, Investigations and Cleanup) program is designed to protect and restore water quality from spills, leaks, and similar discharges.

Date of Government Version: 11/24/2004
Date Data Arrived at EDR: 11/29/2004
Date Made Active in Reports: 01/04/2005
Number of Days to Update: 36

Source: California Regional Quality Control Board, Colorado River Basin Region
Telephone: 760-346-7491
Last EDR Contact: 08/01/2011
Next Scheduled EDR Contact: 11/14/2011
Data Release Frequency: No Update Planned

SLIC REG 8: Spills, Leaks, Investigation & Cleanup Cost Recovery Listing
The SLIC (Spills, Leaks, Investigations and Cleanup) program is designed to protect and restore water quality from spills, leaks, and similar discharges.

Date of Government Version: 04/03/2008
Date Data Arrived at EDR: 04/03/2008
Date Made Active in Reports: 04/14/2008
Number of Days to Update: 11

Source: California Region Water Quality Control Board Santa Ana Region (8)
Telephone: 951-782-3298
Last EDR Contact: 09/12/2011
Next Scheduled EDR Contact: 12/26/2011
Data Release Frequency: No Update Planned

SLIC REG 9: Spills, Leaks, Investigation & Cleanup Cost Recovery Listing
The SLIC (Spills, Leaks, Investigations and Cleanup) program is designed to protect and restore water quality from spills, leaks, and similar discharges.

Date of Government Version: 09/10/2007
Date Data Arrived at EDR: 09/11/2007
Date Made Active in Reports: 09/28/2007
Number of Days to Update: 17

Source: California Regional Water Quality Control Board San Diego Region (9)
Telephone: 858-467-2980
Last EDR Contact: 08/08/2011
Next Scheduled EDR Contact: 11/21/2011
Data Release Frequency: No Update Planned

Lists of state and tribal registered storage tanks

FEMA UST: Underground Storage Tank Listing
A listing of all FEMA owned underground storage tanks.

Date of Government Version: 01/29/2021
Date Data Arrived at EDR: 02/17/2021
Date Made Active in Reports: 03/22/2021
Number of Days to Update: 33

Source: FEMA
Telephone: 202-646-5797
Last EDR Contact: 11/01/2021
Next Scheduled EDR Contact: 01/17/2022
Data Release Frequency: Varies

UST: Active UST Facilities
Active UST facilities gathered from the local regulatory agencies

Date of Government Version: 09/07/2021
Date Data Arrived at EDR: 09/07/2021
Date Made Active in Reports: 11/30/2021
Number of Days to Update: 84

Source: SWRCB
Telephone: 916-341-5851
Last EDR Contact: 12/07/2021
Next Scheduled EDR Contact: 03/21/2022
Data Release Frequency: Semi-Annually

MILITARY UST SITES: Military UST Sites (GEOTRACKER)
Military ust sites

Date of Government Version: 09/07/2021
Date Data Arrived at EDR: 09/07/2021
Date Made Active in Reports: 11/29/2021
Number of Days to Update: 83

Source: State Water Resources Control Board
Telephone: 866-480-1028
Last EDR Contact: 12/07/2021
Next Scheduled EDR Contact: 03/21/2022
Data Release Frequency: Varies

UST CLOSURE: Proposed Closure of Underground Storage Tank (UST) Cases
UST cases that are being considered for closure by either the State Water Resources Control Board or the Executive Director have been posted for a 60-day public comment period. UST Case Closures being proposed for consideration by the State Water Resources Control Board. These are primarily UST cases that meet closure criteria under the decisional framework in State Water Board Resolution No. 92-49 and other Board orders. UST Case Closures proposed for consideration by the Executive Director pursuant to State Water Board Resolution No. 2012-0061. These are cases that meet the criteria of the Low-Threat UST Case Closure Policy. UST Case Closure Review Denials and Approved Orders.

Date of Government Version: 08/18/2021
Date Data Arrived at EDR: 09/08/2021
Date Made Active in Reports: 12/03/2021
Number of Days to Update: 86

Source: State Water Resources Control Board
Telephone: 916-327-7844
Last EDR Contact: 12/07/2021
Next Scheduled EDR Contact: 03/21/2022
Data Release Frequency: Varies

AST: Aboveground Petroleum Storage Tank Facilities
A listing of aboveground storage tank petroleum storage tank locations.

Date of Government Version: 07/06/2016
Date Data Arrived at EDR: 07/12/2016
Date Made Active in Reports: 09/19/2016
Number of Days to Update: 69

Source: California Environmental Protection Agency
Telephone: 916-327-5092
Last EDR Contact: 12/08/2021
Next Scheduled EDR Contact: 03/28/2022
Data Release Frequency: Varies

INDIAN UST R10: Underground Storage Tanks on Indian Land
The Indian Underground Storage Tank (UST) database provides information about underground storage tanks on Indian land in EPA Region 10 (Alaska, Idaho, Oregon, Washington, and Tribal Nations).

Date of Government Version: 04/27/2021
Date Data Arrived at EDR: 06/11/2021
Date Made Active in Reports: 09/07/2021
Number of Days to Update: 88

Source: EPA Region 10
Telephone: 206-553-2857
Last EDR Contact: 11/15/2021
Next Scheduled EDR Contact: 01/31/2022
Data Release Frequency: Varies

INDIAN UST R5: Underground Storage Tanks on Indian Land
The Indian Underground Storage Tank (UST) database provides information about underground storage tanks on Indian land in EPA Region 5 (Michigan, Minnesota and Wisconsin and Tribal Nations).

Date of Government Version: 04/06/2021
Date Data Arrived at EDR: 06/11/2021
Date Made Active in Reports: 09/07/2021
Number of Days to Update: 88

Source: EPA Region 5
Telephone: 312-886-6136
Last EDR Contact: 11/15/2021
Next Scheduled EDR Contact: 01/31/2022
Data Release Frequency: Varies

INDIAN UST R7: Underground Storage Tanks on Indian Land
The Indian Underground Storage Tank (UST) database provides information about underground storage tanks on Indian land in EPA Region 7 (Iowa, Kansas, Missouri, Nebraska, and 9 Tribal Nations).

Date of Government Version: 06/01/2021
Date Data Arrived at EDR: 06/11/2021
Date Made Active in Reports: 09/07/2021
Number of Days to Update: 88

Source: EPA Region 7
Telephone: 913-551-7003
Last EDR Contact: 11/15/2021
Next Scheduled EDR Contact: 01/31/2022
Data Release Frequency: Varies

INDIAN UST R8: Underground Storage Tanks on Indian Land
The Indian Underground Storage Tank (UST) database provides information about underground storage tanks on Indian land in EPA Region 8 (Colorado, Montana, North Dakota, South Dakota, Utah, Wyoming and 27 Tribal Nations).

Date of Government Version: 05/27/2021
Date Data Arrived at EDR: 06/11/2021
Date Made Active in Reports: 09/07/2021
Number of Days to Update: 88

Source: EPA Region 8
Telephone: 303-312-6137
Last EDR Contact: 11/15/2021
Next Scheduled EDR Contact: 01/31/2022
Data Release Frequency: Varies

INDIAN UST R9: Underground Storage Tanks on Indian Land
The Indian Underground Storage Tank (UST) database provides information about underground storage tanks on Indian land in EPA Region 9 (Arizona, California, Hawaii, Nevada, the Pacific Islands, and Tribal Nations).

Date of Government Version: 05/27/2021
Date Data Arrived at EDR: 06/11/2021
Date Made Active in Reports: 09/07/2021
Number of Days to Update: 88

Source: EPA Region 9
Telephone: 415-972-3368
Last EDR Contact: 11/15/2021
Next Scheduled EDR Contact: 01/31/2022
Data Release Frequency: Varies

INDIAN UST R6: Underground Storage Tanks on Indian Land
The Indian Underground Storage Tank (UST) database provides information about underground storage tanks on Indian land in EPA Region 6 (Louisiana, Arkansas, Oklahoma, New Mexico, Texas and 65 Tribes).

Date of Government Version: 05/17/2021
Date Data Arrived at EDR: 06/11/2021
Date Made Active in Reports: 09/07/2021
Number of Days to Update: 88

Source: EPA Region 6
Telephone: 214-665-7591
Last EDR Contact: 11/15/2021
Next Scheduled EDR Contact: 01/31/2022
Data Release Frequency: Varies

INDIAN UST R4: Underground Storage Tanks on Indian Land
The Indian Underground Storage Tank (UST) database provides information about underground storage tanks on Indian land in EPA Region 4 (Alabama, Florida, Georgia, Kentucky, Mississippi, North Carolina, South Carolina, Tennessee and Tribal Nations)

Date of Government Version: 05/28/2021
Date Data Arrived at EDR: 06/22/2021
Date Made Active in Reports: 09/20/2021
Number of Days to Update: 90

Source: EPA Region 4
Telephone: 404-562-9424
Last EDR Contact: 11/15/2021
Next Scheduled EDR Contact: 01/31/2022
Data Release Frequency: Varies

INDIAN UST R1: Underground Storage Tanks on Indian Land
The Indian Underground Storage Tank (UST) database provides information about underground storage tanks on Indian land in EPA Region 1 (Connecticut, Maine, Massachusetts, New Hampshire, Rhode Island, Vermont and ten Tribal Nations).

Date of Government Version: 04/28/2021
Date Data Arrived at EDR: 06/11/2021
Date Made Active in Reports: 09/07/2021
Number of Days to Update: 88

Source: EPA, Region 1
Telephone: 617-918-1313
Last EDR Contact: 11/15/2021
Next Scheduled EDR Contact: 01/31/2022
Data Release Frequency: Varies

Lists of state and tribal voluntary cleanup sites

INDIAN VCP R1: Voluntary Cleanup Priority Listing
A listing of voluntary cleanup priority sites located on Indian Land located in Region 1.

Date of Government Version: 07/27/2015
Date Data Arrived at EDR: 09/29/2015
Date Made Active in Reports: 02/18/2016
Number of Days to Update: 142

Source: EPA, Region 1
Telephone: 617-918-1102
Last EDR Contact: 12/14/2021
Next Scheduled EDR Contact: 04/04/2022
Data Release Frequency: Varies

VCP: Voluntary Cleanup Program Properties
Contains low threat level properties with either confirmed or unconfirmed releases and the project proponents have request that DTSC oversee investigation and/or cleanup activities and have agreed to provide coverage for DTSC's costs.

Date of Government Version: 07/22/2021
Date Data Arrived at EDR: 07/22/2021
Date Made Active in Reports: 10/08/2021
Number of Days to Update: 78

Source: Department of Toxic Substances Control
Telephone: 916-323-3400
Last EDR Contact: 10/26/2021
Next Scheduled EDR Contact: 02/07/2022
Data Release Frequency: Quarterly

INDIAN VCP R7: Voluntary Cleanup Priority Lisitng
A listing of voluntary cleanup priority sites located on Indian Land located in Region 7.

Date of Government Version: 03/20/2008
Date Data Arrived at EDR: 04/22/2008
Date Made Active in Reports: 05/19/2008
Number of Days to Update: 27

Source: EPA, Region 7
Telephone: 913-551-7365
Last EDR Contact: 07/08/2021
Next Scheduled EDR Contact: 07/20/2009
Data Release Frequency: Varies

Lists of state and tribal brownfield sites

BROWNFIELDS: Considered Brownfieds Sites Listing
A listing of sites the SWRCB considers to be Brownfields since these are sites have come to them through the MOA Process.

Date of Government Version: 09/20/2021
Date Data Arrived at EDR: 09/21/2021
Date Made Active in Reports: 12/08/2021
Number of Days to Update: 78

Source: State Water Resources Control Board
Telephone: 916-323-7905
Last EDR Contact: 12/16/2021
Next Scheduled EDR Contact: 04/04/2022
Data Release Frequency: Quarterly

ADDITIONAL ENVIRONMENTAL RECORDS

Local Brownfield lists

US BROWNFIELDS: A Listing of Brownfields Sites
Brownfields are real property, the expansion, redevelopment, or reuse of which may be complicated by the presence or potential presence of a hazardous substance, pollutant, or contaminant. Cleaning up and reinvesting in these properties takes development pressures off of undeveloped, open land, and both improves and protects the environment. Assessment, Cleanup and Redevelopment Exchange System (ACRES) stores information reported by EPA Brownfields grant recipients on brownfields properties assessed or cleaned up with grant funding as well as information on Targeted Brownfields Assessments performed by EPA Regions. A listing of ACRES Brownfield sites is obtained from Cleanups in My Community. Cleanups in My Community provides information on Brownfields properties for which information is reported back to EPA, as well as areas served by Brownfields grant programs.

Date of Government Version: 06/10/2021
Date Data Arrived at EDR: 06/10/2021
Date Made Active in Reports: 08/17/2021
Number of Days to Update: 68

Source: Environmental Protection Agency
Telephone: 202-566-2777
Last EDR Contact: 12/08/2021
Next Scheduled EDR Contact: 03/28/2022
Data Release Frequency: Semi-Annually

Local Lists of Landfill / Solid Waste Disposal Sites

WMUDS/SWAT: Waste Management Unit Database
Waste Management Unit Database System. WMUDS is used by the State Water Resources Control Board staff and the Regional Water Quality Control Boards for program tracking and inventory of waste management units. WMUDS is composed of the following databases: Facility Information, Scheduled Inspections Information, Waste Management Unit Information, SWAT Program Information, SWAT Report Summary Information, SWAT Report Summary Data, Chapter 15 (formerly Subchapter 15) Information, Chapter 15 Monitoring Parameters, TPCA Program Information, RCRA Program Information, Closure Information, and Interested Parties Information.

Date of Government Version: 04/01/2000
Date Data Arrived at EDR: 04/10/2000
Date Made Active in Reports: 05/10/2000
Number of Days to Update: 30

Source: State Water Resources Control Board
Telephone: 916-227-4448
Last EDR Contact: 10/22/2021
Next Scheduled EDR Contact: 02/07/2022
Data Release Frequency: No Update Planned

SWRCY: Recycler Database
A listing of recycling facilities in California.

Date of Government Version: 09/07/2021
Date Data Arrived at EDR: 09/08/2021
Date Made Active in Reports: 11/29/2021
Number of Days to Update: 82

Source: Department of Conservation
Telephone: 916-323-3836
Last EDR Contact: 12/07/2021
Next Scheduled EDR Contact: 03/21/2022
Data Release Frequency: Quarterly

HAULERS: Registered Waste Tire Haulers Listing
A listing of registered waste tire haulers.

Date of Government Version: 09/14/2021
Date Data Arrived at EDR: 11/11/2021
Date Made Active in Reports: 11/23/2021
Number of Days to Update: 12

Source: Integrated Waste Management Board
Telephone: 916-341-6422
Last EDR Contact: 11/05/2021
Next Scheduled EDR Contact: 02/21/2022
Data Release Frequency: Varies

INDIAN ODI: Report on the Status of Open Dumps on Indian Lands
Location of open dumps on Indian land.

Date of Government Version: 12/31/1998
Date Data Arrived at EDR: 12/03/2007
Date Made Active in Reports: 01/24/2008
Number of Days to Update: 52

Source: Environmental Protection Agency
Telephone: 703-308-8245
Last EDR Contact: 10/22/2021
Next Scheduled EDR Contact: 02/07/2022
Data Release Frequency: Varies

ODI: Open Dump Inventory
An open dump is defined as a disposal facility that does not comply with one or more of the Part 257 or Part 258 Subtitle D Criteria.

Date of Government Version: 06/30/1985
Date Data Arrived at EDR: 08/09/2004
Date Made Active in Reports: 09/17/2004
Number of Days to Update: 39

Source: Environmental Protection Agency
Telephone: 800-424-9346
Last EDR Contact: 06/09/2004
Next Scheduled EDR Contact: N/A
Data Release Frequency: No Update Planned

DEBRIS REGION 9: Torres Martinez Reservation Illegal Dump Site Locations
A listing of illegal dump sites location on the Torres Martinez Indian Reservation located in eastern Riverside County and northern Imperial County, California.

Date of Government Version: 01/12/2009
Date Data Arrived at EDR: 05/07/2009
Date Made Active in Reports: 09/21/2009
Number of Days to Update: 137

Source: EPA, Region 9
Telephone: 415-947-4219
Last EDR Contact: 10/14/2021
Next Scheduled EDR Contact: 01/31/2022
Data Release Frequency: No Update Planned

IHS OPEN DUMPS: Open Dumps on Indian Land
A listing of all open dumps located on Indian Land in the United States.

Date of Government Version: 04/01/2014
Date Data Arrived at EDR: 08/06/2014
Date Made Active in Reports: 01/29/2015
Number of Days to Update: 176

Source: Department of Health & Human Serivces, Indian Health Service
Telephone: 301-443-1452
Last EDR Contact: 10/28/2021
Next Scheduled EDR Contact: 02/07/2022
Data Release Frequency: Varies

Local Lists of Hazardous waste / Contaminated Sites

US HIST CDL: National Clandestine Laboratory Register

A listing of clandestine drug lab locations that have been removed from the DEAs National Clandestine Laboratory Register.

Date of Government Version: 05/18/2021
Date Data Arrived at EDR: 05/18/2021
Date Made Active in Reports: 08/03/2021
Number of Days to Update: 77

Source: Drug Enforcement Administration
Telephone: 202-307-1000
Last EDR Contact: 11/16/2021
Next Scheduled EDR Contact: 03/07/2022
Data Release Frequency: No Update Planned

HIST CAL-SITES: Calsites Database

The Calsites database contains potential or confirmed hazardous substance release properties. In 1996, California EPA reevaluated and significantly reduced the number of sites in the Calsites database. No longer updated by the state agency. It has been replaced by ENVIROSTOR.

Date of Government Version: 08/08/2005
Date Data Arrived at EDR: 08/03/2006
Date Made Active in Reports: 08/24/2006
Number of Days to Update: 21

Source: Department of Toxic Substance Control
Telephone: 916-323-3400
Last EDR Contact: 02/23/2009
Next Scheduled EDR Contact: 05/25/2009
Data Release Frequency: No Update Planned

SCH: School Property Evaluation Program

This category contains proposed and existing school sites that are being evaluated by DTSC for possible hazardous materials contamination. In some cases, these properties may be listed in the CalSites category depending on the level of threat to public health and safety or the environment they pose.

Date of Government Version: 07/22/2021
Date Data Arrived at EDR: 07/22/2021
Date Made Active in Reports: 10/08/2021
Number of Days to Update: 78

Source: Department of Toxic Substances Control
Telephone: 916-323-3400
Last EDR Contact: 10/26/2021
Next Scheduled EDR Contact: 02/07/2022
Data Release Frequency: Quarterly

CDL: Clandestine Drug Labs

A listing of drug lab locations. Listing of a location in this database does not indicate that any illegal drug lab materials were or were not present there, and does not constitute a determination that the location either requires or does not require additional cleanup work.

Date of Government Version: 12/31/2019
Date Data Arrived at EDR: 01/20/2021
Date Made Active in Reports: 04/08/2021
Number of Days to Update: 78

Source: Department of Toxic Substances Control
Telephone: 916-255-6504
Last EDR Contact: 11/11/2021
Next Scheduled EDR Contact: 01/17/2022
Data Release Frequency: Varies

CERS HAZ WASTE: CERS HAZ WASTE

List of sites in the California Environmental Protection Agency (CalEPA) Regulated Site Portal which fall under the Hazardous Chemical Management, Hazardous Waste Onsite Treatment, Household Hazardous Waste Collection, Hazardous Waste Generator, and RCRA LQ HW Generator programs.

Date of Government Version: 07/15/2021
Date Data Arrived at EDR: 07/15/2021
Date Made Active in Reports: 10/06/2021
Number of Days to Update: 83

Source: CalEPA
Telephone: 916-323-2514
Last EDR Contact: 10/19/2021
Next Scheduled EDR Contact: 01/31/2022
Data Release Frequency: Quarterly

TOXIC PITS: Toxic Pits Cleanup Act Sites

Toxic PITS Cleanup Act Sites. TOXIC PITS identifies sites suspected of containing hazardous substances where cleanup has not yet been completed.

Date of Government Version: 07/01/1995
Date Data Arrived at EDR: 08/30/1995
Date Made Active in Reports: 09/26/1995
Number of Days to Update: 27

Source: State Water Resources Control Board
Telephone: 916-227-4364
Last EDR Contact: 01/26/2009
Next Scheduled EDR Contact: 04/27/2009
Data Release Frequency: No Update Planned

US CDL: Clandestine Drug Labs

A listing of clandestine drug lab locations. The U.S. Department of Justice ("the Department") provides this web site as a public service. It contains addresses of some locations where law enforcement agencies reported they found chemicals or other items that indicated the presence of either clandestine drug laboratories or dumpsites. In most cases, the source of the entries is not the Department, and the Department has not verified the entry and does not guarantee its accuracy. Members of the public must verify the accuracy of all entries by, for example, contacting local law enforcement and local health departments.

Date of Government Version: 05/18/2021
Date Data Arrived at EDR: 05/18/2021
Date Made Active in Reports: 08/03/2021
Number of Days to Update: 77

Source: Drug Enforcement Administration
Telephone: 202-307-1000
Last EDR Contact: 11/16/2021
Next Scheduled EDR Contact: 03/07/2022
Data Release Frequency: Quarterly

AQUEOUS FOAM: Former Fire Training Facility Assessments Listing

Airports shown on this list are those believed to use Aqueous Film Forming Foam (AFFF), and certified by the Federal Aviation Administration (FAA) under Title 14, Code of Federal Regulations (CFR), Part 139 (14 CFR Part 139). This list was created by SWRCB using information available from the FAA. Location points shown are from the latitude and longitude listed on the FAA airport master record.

Date of Government Version: 12/01/2019
Date Data Arrived at EDR: 08/19/2021
Date Made Active in Reports: 10/28/2021
Number of Days to Update: 70

Source: State Water Resources Control Board
Telephone: 916-341-5455
Last EDR Contact: 12/10/2021
Next Scheduled EDR Contact: 03/21/2022
Data Release Frequency: Varies

PFAS: PFAS Contamination Site Location Listing

A listing of PFAS contaminated sites included in the GeoTracker database.

Date of Government Version: 09/07/2021
Date Data Arrived at EDR: 09/08/2021
Date Made Active in Reports: 12/01/2021
Number of Days to Update: 84

Source: State Water Resources Control Board
Telephone: 866-480-1028
Last EDR Contact: 12/07/2021
Next Scheduled EDR Contact: 03/21/2022
Data Release Frequency: Varies

Local Lists of Registered Storage Tanks

SWEEPS UST: SWEEPS UST Listing

Statewide Environmental Evaluation and Planning System. This underground storage tank listing was updated and maintained by a company contacted by the SWRCB in the early 1990's. The listing is no longer updated or maintained. The local agency is the contact for more information on a site on the SWEEPS list.

Date of Government Version: 06/01/1994
Date Data Arrived at EDR: 07/07/2005
Date Made Active in Reports: 08/11/2005
Number of Days to Update: 35

Source: State Water Resources Control Board
Telephone: N/A
Last EDR Contact: 06/03/2005
Next Scheduled EDR Contact: N/A
Data Release Frequency: No Update Planned

HIST UST: Hazardous Substance Storage Container Database

The Hazardous Substance Storage Container Database is a historical listing of UST sites. Refer to local/county source for current data.

Date of Government Version: 10/15/1990
Date Data Arrived at EDR: 01/25/1991
Date Made Active in Reports: 02/12/1991
Number of Days to Update: 18

Source: State Water Resources Control Board
Telephone: 916-341-5851
Last EDR Contact: 07/26/2001
Next Scheduled EDR Contact: N/A
Data Release Frequency: No Update Planned

SAN FRANCISCO AST: Aboveground Storage Tank Site Listing
Aboveground storage tank sites

Date of Government Version: 08/05/2021
Date Data Arrived at EDR: 08/05/2021
Date Made Active in Reports: 10/29/2021
Number of Days to Update: 85

Source: San Francisco County Department of Public Health
Telephone: 415-252-3896
Last EDR Contact: 10/31/2021
Next Scheduled EDR Contact: 02/14/2022
Data Release Frequency: Varies

CA FID UST: Facility Inventory Database
The Facility Inventory Database (FID) contains a historical listing of active and inactive underground storage tank locations from the State Water Resource Control Board. Refer to local/county source for current data.

Date of Government Version: 10/31/1994
Date Data Arrived at EDR: 09/05/1995
Date Made Active in Reports: 09/29/1995
Number of Days to Update: 24

Source: California Environmental Protection Agency
Telephone: 916-341-5851
Last EDR Contact: 12/28/1998
Next Scheduled EDR Contact: N/A
Data Release Frequency: No Update Planned

CERS TANKS: California Environmental Reporting System (CERS) Tanks
List of sites in the California Environmental Protection Agency (CalEPA) Regulated Site Portal which fall under the Aboveground Petroleum Storage and Underground Storage Tank regulatory programs.

Date of Government Version: 07/15/2021
Date Data Arrived at EDR: 07/15/2021
Date Made Active in Reports: 10/06/2021
Number of Days to Update: 83

Source: California Environmental Protection Agency
Telephone: 916-323-2514
Last EDR Contact: 10/19/2021
Next Scheduled EDR Contact: 01/31/2022
Data Release Frequency: Quarterly

Local Land Records

LIENS: Environmental Liens Listing
A listing of property locations with environmental liens for California where DTSC is a lien holder.

Date of Government Version: 08/25/2021
Date Data Arrived at EDR: 09/03/2021
Date Made Active in Reports: 11/22/2021
Number of Days to Update: 80

Source: Department of Toxic Substances Control
Telephone: 916-323-3400
Last EDR Contact: 11/22/2021
Next Scheduled EDR Contact: 03/14/2022
Data Release Frequency: Varies

LIENS 2: CERCLA Lien Information
A Federal CERCLA ('Superfund') lien can exist by operation of law at any site or property at which EPA has spent Superfund monies. These monies are spent to investigate and address releases and threatened releases of contamination. CERCLIS provides information as to the identity of these sites and properties.

Date of Government Version: 10/20/2021
Date Data Arrived at EDR: 11/05/2021
Date Made Active in Reports: 11/29/2021
Number of Days to Update: 24

Source: Environmental Protection Agency
Telephone: 202-564-6023
Last EDR Contact: 12/01/2021
Next Scheduled EDR Contact: 01/10/2022
Data Release Frequency: Semi-Annually

DEED: Deed Restriction Listing

Site Mitigation and Brownfields Reuse Program Facility Sites with Deed Restrictions & Hazardous Waste Management Program Facility Sites with Deed / Land Use Restriction. The DTSC Site Mitigation and Brownfields Reuse Program (SMBRP) list includes sites cleaned up under the program's oversight and generally does not include current or former hazardous waste facilities that required a hazardous waste facility permit. The list represents deed restrictions that are active. Some sites have multiple deed restrictions. The DTSC Hazardous Waste Management Program (HWMP) has developed a list of current or former hazardous waste facilities that have a recorded land use restriction at the local county recorder's office. The land use restrictions on this list were required by the DTSC HWMP as a result of the presence of hazardous substances that remain on site after the facility (or part of the facility) has been closed or cleaned up. The types of land use restriction include deed notice, deed restriction, or a land use restriction that binds current and future owners.

Date of Government Version: 08/30/2021
Date Data Arrived at EDR: 08/31/2021
Date Made Active in Reports: 11/19/2021
Number of Days to Update: 80

Source: DTSC and SWRCB
Telephone: 916-323-3400
Last EDR Contact: 11/30/2021
Next Scheduled EDR Contact: 03/14/2022
Data Release Frequency: Semi-Annually

Records of Emergency Release Reports

HMIRS: Hazardous Materials Information Reporting System
Hazardous Materials Incident Report System. HMIRS contains hazardous material spill incidents reported to DOT.

Date of Government Version: 09/12/2021
Date Data Arrived at EDR: 09/13/2021
Date Made Active in Reports: 09/28/2021
Number of Days to Update: 15

Source: U.S. Department of Transportation
Telephone: 202-366-4555
Last EDR Contact: 12/16/2021
Next Scheduled EDR Contact: 04/04/2022
Data Release Frequency: Quarterly

CHMIRS: California Hazardous Material Incident Report System
California Hazardous Material Incident Reporting System. CHMIRS contains information on reported hazardous material incidents (accidental releases or spills).

Date of Government Version: 06/30/2021
Date Data Arrived at EDR: 07/15/2021
Date Made Active in Reports: 10/06/2021
Number of Days to Update: 83

Source: Office of Emergency Services
Telephone: 916-845-8400
Last EDR Contact: 10/19/2021
Next Scheduled EDR Contact: 01/31/2022
Data Release Frequency: Semi-Annually

LDS: Land Disposal Sites Listing (GEOTRACKER)
Land Disposal sites (Landfills) included in GeoTracker. GeoTracker is the Water Boards data management system for sites that impact, or have the potential to impact, water quality in California, with emphasis on groundwater.

Date of Government Version: 09/07/2021
Date Data Arrived at EDR: 09/07/2021
Date Made Active in Reports: 11/29/2021
Number of Days to Update: 83

Source: State Water Qualilty Control Board
Telephone: 866-480-1028
Last EDR Contact: 12/07/2021
Next Scheduled EDR Contact: 03/21/2022
Data Release Frequency: Quarterly

MCS: Military Cleanup Sites Listing (GEOTRACKER)
Military sites (consisting of: Military UST sites; Military Privatized sites; and Military Cleanup sites [formerly known as DoD non UST]) included in GeoTracker. GeoTracker is the Water Boards data management system for sites that impact, or have the potential to impact, water quality in California, with emphasis on groundwater.

Date of Government Version: 09/07/2021
Date Data Arrived at EDR: 09/07/2021
Date Made Active in Reports: 11/29/2021
Number of Days to Update: 83

Source: State Water Resources Control Board
Telephone: 866-480-1028
Last EDR Contact: 12/07/2021
Next Scheduled EDR Contact: 03/21/2022
Data Release Frequency: Quarterly

SPILLS 90: SPILLS90 data from FirstSearch

Spills 90 includes those spill and release records available exclusively from FirstSearch databases. Typically, they may include chemical, oil and/or hazardous substance spills recorded after 1990. Duplicate records that are already included in EDR incident and release records are not included in Spills 90.

Date of Government Version: 06/06/2012
Date Data Arrived at EDR: 01/03/2013
Date Made Active in Reports: 02/22/2013
Number of Days to Update: 50

Source: FirstSearch
Telephone: N/A
Last EDR Contact: 01/03/2013
Next Scheduled EDR Contact: N/A
Data Release Frequency: No Update Planned

Other Ascertainable Records

RCRA NonGen / NLR: RCRA - Non Generators / No Longer Regulated

RCRAInfo is EPA's comprehensive information system, providing access to data supporting the Resource Conservation and Recovery Act (RCRA) of 1976 and the Hazardous and Solid Waste Amendments (HSWA) of 1984. The database includes selective information on sites which generate, transport, store, treat and/or dispose of hazardous waste as defined by the Resource Conservation and Recovery Act (RCRA). Non-Generators do not presently generate hazardous waste.

Date of Government Version: 09/13/2021
Date Data Arrived at EDR: 09/15/2021
Date Made Active in Reports: 10/12/2021
Number of Days to Update: 27

Source: Environmental Protection Agency
Telephone: (415) 495-8895
Last EDR Contact: 12/17/2021
Next Scheduled EDR Contact: 04/04/2022
Data Release Frequency: Quarterly

FUDS: Formerly Used Defense Sites

The listing includes locations of Formerly Used Defense Sites properties where the US Army Corps of Engineers is actively working or will take necessary cleanup actions.

Date of Government Version: 08/10/2021
Date Data Arrived at EDR: 08/17/2021
Date Made Active in Reports: 10/22/2021
Number of Days to Update: 66

Source: U.S. Army Corps of Engineers
Telephone: 202-528-4285
Last EDR Contact: 11/16/2021
Next Scheduled EDR Contact: 02/28/2022
Data Release Frequency: Varies

DOD: Department of Defense Sites

This data set consists of federally owned or administered lands, administered by the Department of Defense, that have any area equal to or greater than 640 acres of the United States, Puerto Rico, and the U.S. Virgin Islands.

Date of Government Version: 12/31/2005
Date Data Arrived at EDR: 11/10/2006
Date Made Active in Reports: 01/11/2007
Number of Days to Update: 62

Source: USGS
Telephone: 888-275-8747
Last EDR Contact: 10/15/2021
Next Scheduled EDR Contact: 01/24/2022
Data Release Frequency: Semi-Annually

FEDLAND: Federal and Indian Lands

Federally and Indian administrated lands of the United States. Lands included are administrated by: Army Corps of Engineers, Bureau of Reclamation, National Wild and Scenic River, National Wildlife Refuge, Public Domain Land, Wilderness, Wilderness Study Area, Wildlife Management Area, Bureau of Indian Affairs, Bureau of Land Management, Department of Justice, Forest Service, Fish and Wildlife Service, National Park Service.

Date of Government Version: 04/02/2018
Date Data Arrived at EDR: 04/11/2018
Date Made Active in Reports: 11/06/2019
Number of Days to Update: 574

Source: U.S. Geological Survey
Telephone: 888-275-8747
Last EDR Contact: 10/05/2021
Next Scheduled EDR Contact: 01/17/2022
Data Release Frequency: N/A

SCRD DRYCLEANERS: State Coalition for Remediation of Drycleaners Listing

The State Coalition for Remediation of Drycleaners was established in 1998, with support from the U.S. EPA Office of Superfund Remediation and Technology Innovation. It is comprised of representatives of states with established drycleaner remediation programs. Currently the member states are Alabama, Connecticut, Florida, Illinois, Kansas, Minnesota, Missouri, North Carolina, Oregon, South Carolina, Tennessee, Texas, and Wisconsin.

Date of Government Version: 01/01/2017
Date Data Arrived at EDR: 02/03/2017
Date Made Active in Reports: 04/07/2017
Number of Days to Update: 63

Source: Environmental Protection Agency
Telephone: 615-532-8599
Last EDR Contact: 11/08/2021
Next Scheduled EDR Contact: 02/21/2022
Data Release Frequency: Varies

US FIN ASSUR: Financial Assurance Information

All owners and operators of facilities that treat, store, or dispose of hazardous waste are required to provide proof that they will have sufficient funds to pay for the clean up, closure, and post-closure care of their facilities.

Date of Government Version: 09/13/2021
Date Data Arrived at EDR: 09/15/2021
Date Made Active in Reports: 09/28/2021
Number of Days to Update: 13

Source: Environmental Protection Agency
Telephone: 202-566-1917
Last EDR Contact: 12/17/2021
Next Scheduled EDR Contact: 04/04/2022
Data Release Frequency: Quarterly

EPA WATCH LIST: EPA WATCH LIST

EPA maintains a "Watch List" to facilitate dialogue between EPA, state and local environmental agencies on enforcement matters relating to facilities with alleged violations identified as either significant or high priority. Being on the Watch List does not mean that the facility has actually violated the law only that an investigation by EPA or a state or local environmental agency has led those organizations to allege that an unproven violation has in fact occurred. Being on the Watch List does not represent a higher level of concern regarding the alleged violations that were detected, but instead indicates cases requiring additional dialogue between EPA, state and local agencies - primarily because of the length of time the alleged violation has gone unaddressed or unresolved.

Date of Government Version: 08/30/2013
Date Data Arrived at EDR: 03/21/2014
Date Made Active in Reports: 06/17/2014
Number of Days to Update: 88

Source: Environmental Protection Agency
Telephone: 617-520-3000
Last EDR Contact: 11/01/2021
Next Scheduled EDR Contact: 02/14/2022
Data Release Frequency: Quarterly

2020 COR ACTION: 2020 Corrective Action Program List

The EPA has set ambitious goals for the RCRA Corrective Action program by creating the 2020 Corrective Action Universe. This RCRA cleanup baseline includes facilities expected to need corrective action. The 2020 universe contains a wide variety of sites. Some properties are heavily contaminated while others were contaminated but have since been cleaned up. Still others have not been fully investigated yet, and may require little or no remediation. Inclusion in the 2020 Universe does not necessarily imply failure on the part of a facility to meet its RCRA obligations.

Date of Government Version: 09/30/2017
Date Data Arrived at EDR: 05/08/2018
Date Made Active in Reports: 07/20/2018
Number of Days to Update: 73

Source: Environmental Protection Agency
Telephone: 703-308-4044
Last EDR Contact: 11/05/2021
Next Scheduled EDR Contact: 02/14/2022
Data Release Frequency: Varies

TSCA: Toxic Substances Control Act

Toxic Substances Control Act. TSCA identifies manufacturers and importers of chemical substances included on the TSCA Chemical Substance Inventory list. It includes data on the production volume of these substances by plant site.

Date of Government Version: 12/31/2016
Date Data Arrived at EDR: 06/17/2020
Date Made Active in Reports: 09/10/2020
Number of Days to Update: 85

Source: EPA
Telephone: 202-260-5521
Last EDR Contact: 12/17/2021
Next Scheduled EDR Contact: 03/28/2022
Data Release Frequency: Every 4 Years

TRIS: Toxic Chemical Release Inventory System

Toxic Release Inventory System. TRIS identifies facilities which release toxic chemicals to the air, water and land in reportable quantities under SARA Title III Section 313.

Date of Government Version: 12/31/2018
Date Data Arrived at EDR: 08/14/2020
Date Made Active in Reports: 11/04/2020
Number of Days to Update: 82

Source: EPA
Telephone: 202-566-0250
Last EDR Contact: 11/16/2021
Next Scheduled EDR Contact: 02/28/2022
Data Release Frequency: Annually

SSTS: Section 7 Tracking Systems

Section 7 of the Federal Insecticide, Fungicide and Rodenticide Act, as amended (92 Stat. 829) requires all registered pesticide-producing establishments to submit a report to the Environmental Protection Agency by March 1st each year. Each establishment must report the types and amounts of pesticides, active ingredients and devices being produced, and those having been produced and sold or distributed in the past year.

Date of Government Version: 07/19/2021
Date Data Arrived at EDR: 07/19/2021
Date Made Active in Reports: 10/12/2021
Number of Days to Update: 85

Source: EPA
Telephone: 202-564-4203
Last EDR Contact: 10/20/2021
Next Scheduled EDR Contact: 01/31/2022
Data Release Frequency: Annually

ROD: Records Of Decision

Record of Decision. ROD documents mandate a permanent remedy at an NPL (Superfund) site containing technical and health information to aid in the cleanup.

Date of Government Version: 10/20/2021
Date Data Arrived at EDR: 11/05/2021
Date Made Active in Reports: 11/29/2021
Number of Days to Update: 24

Source: EPA
Telephone: 703-416-0223
Last EDR Contact: 12/01/2021
Next Scheduled EDR Contact: 03/14/2022
Data Release Frequency: Annually

RMP: Risk Management Plans

When Congress passed the Clean Air Act Amendments of 1990, it required EPA to publish regulations and guidance for chemical accident prevention at facilities using extremely hazardous substances. The Risk Management Program Rule (RMP Rule) was written to implement Section 112(r) of these amendments. The rule, which built upon existing industry codes and standards, requires companies of all sizes that use certain flammable and toxic substances to develop a Risk Management Program, which includes a(n): Hazard assessment that details the potential effects of an accidental release, an accident history of the last five years, and an evaluation of worst-case and alternative accidental releases; Prevention program that includes safety precautions and maintenance, monitoring, and employee training measures; and Emergency response program that spells out emergency health care, employee training measures and procedures for informing the public and response agencies (e.g the fire department) should an accident occur.

Date of Government Version: 10/20/2021
Date Data Arrived at EDR: 11/05/2021
Date Made Active in Reports: 11/12/2021
Number of Days to Update: 7

Source: Environmental Protection Agency
Telephone: 202-564-8600
Last EDR Contact: 10/18/2021
Next Scheduled EDR Contact: 01/31/2022
Data Release Frequency: Varies

RAATS: RCRA Administrative Action Tracking System

RCRA Administration Action Tracking System. RAATS contains records based on enforcement actions issued under RCRA pertaining to major violators and includes administrative and civil actions brought by the EPA. For administration actions after September 30, 1995, data entry in the RAATS database was discontinued. EPA will retain a copy of the database for historical records. It was necessary to terminate RAATS because a decrease in agency resources made it impossible to continue to update the information contained in the database.

Date of Government Version: 04/17/1995
Date Data Arrived at EDR: 07/03/1995
Date Made Active in Reports: 08/07/1995
Number of Days to Update: 35

Source: EPA
Telephone: 202-564-4104
Last EDR Contact: 06/02/2008
Next Scheduled EDR Contact: 09/01/2008
Data Release Frequency: No Update Planned

PRP: Potentially Responsible Parties
A listing of verified Potentially Responsible Parties

Date of Government Version: 10/20/2021
Date Data Arrived at EDR: 11/05/2021
Date Made Active in Reports: 12/15/2021
Number of Days to Update: 40

Source: EPA
Telephone: 202-564-6023
Last EDR Contact: 12/01/2021
Next Scheduled EDR Contact: 02/14/2022
Data Release Frequency: Quarterly

PADS: PCB Activity Database System
PCB Activity Database. PADS Identifies generators, transporters, commercial storers and/or brokers and disposers of PCB's who are required to notify the EPA of such activities.

Date of Government Version: 11/19/2020
Date Data Arrived at EDR: 01/08/2021
Date Made Active in Reports: 03/22/2021
Number of Days to Update: 73

Source: EPA
Telephone: 202-566-0500
Last EDR Contact: 10/08/2021
Next Scheduled EDR Contact: 01/17/2022
Data Release Frequency: Annually

ICIS: Integrated Compliance Information System
The Integrated Compliance Information System (ICIS) supports the information needs of the national enforcement and compliance program as well as the unique needs of the National Pollutant Discharge Elimination System (NPDES) program.

Date of Government Version: 11/18/2016
Date Data Arrived at EDR: 11/23/2016
Date Made Active in Reports: 02/10/2017
Number of Days to Update: 79

Source: Environmental Protection Agency
Telephone: 202-564-2501
Last EDR Contact: 09/30/2021
Next Scheduled EDR Contact: 01/17/2022
Data Release Frequency: Quarterly

FTTS: FIFRA/ TSCA Tracking System - FIFRA (Federal Insecticide, Fungicide, & Rodenticide Act)/TSCA (Toxic Substances Control Act)
FTTS tracks administrative cases and pesticide enforcement actions and compliance activities related to FIFRA, TSCA and EPCRA (Emergency Planning and Community Right-to-Know Act). To maintain currency, EDR contacts the Agency on a quarterly basis.

Date of Government Version: 04/09/2009
Date Data Arrived at EDR: 04/16/2009
Date Made Active in Reports: 05/11/2009
Number of Days to Update: 25

Source: EPA/Office of Prevention, Pesticides and Toxic Substances
Telephone: 202-566-1667
Last EDR Contact: 08/18/2017
Next Scheduled EDR Contact: 12/04/2017
Data Release Frequency: No Update Planned

FTTS INSP: FIFRA/ TSCA Tracking System - FIFRA (Federal Insecticide, Fungicide, & Rodenticide Act)/TSCA (Toxic Substances Control Act)
A listing of FIFRA/TSCA Tracking System (FTTS) inspections and enforcements.

Date of Government Version: 04/09/2009
Date Data Arrived at EDR: 04/16/2009
Date Made Active in Reports: 05/11/2009
Number of Days to Update: 25

Source: EPA
Telephone: 202-566-1667
Last EDR Contact: 08/18/2017
Next Scheduled EDR Contact: 12/04/2017
Data Release Frequency: No Update Planned

MLTS: Material Licensing Tracking System
MLTS is maintained by the Nuclear Regulatory Commission and contains a list of approximately 8,100 sites which possess or use radioactive materials and which are subject to NRC licensing requirements. To maintain currency, EDR contacts the Agency on a quarterly basis.

Date of Government Version: 07/29/2021
Date Data Arrived at EDR: 08/24/2021
Date Made Active in Reports: 11/19/2021
Number of Days to Update: 87

Source: Nuclear Regulatory Commission
Telephone: 301-415-7169
Last EDR Contact: 10/18/2021
Next Scheduled EDR Contact: 01/31/2022
Data Release Frequency: Quarterly

COAL ASH DOE: Steam-Electric Plant Operation Data
A listing of power plants that store ash in surface ponds.

Date of Government Version: 12/31/2019
Date Data Arrived at EDR: 12/01/2020
Date Made Active in Reports: 02/09/2021
Number of Days to Update: 70

Source: Department of Energy
Telephone: 202-586-8719
Last EDR Contact: 11/30/2021
Next Scheduled EDR Contact: 03/14/2022
Data Release Frequency: Varies

COAL ASH EPA: Coal Combustion Residues Surface Impoundments List
A listing of coal combustion residues surface impoundments with high hazard potential ratings.

Date of Government Version: 01/12/2017
Date Data Arrived at EDR: 03/05/2019
Date Made Active in Reports: 11/11/2019
Number of Days to Update: 251

Source: Environmental Protection Agency
Telephone: N/A
Last EDR Contact: 12/02/2021
Next Scheduled EDR Contact: 03/14/2022
Data Release Frequency: Varies

PCB TRANSFORMER: PCB Transformer Registration Database
The database of PCB transformer registrations that includes all PCB registration submittals.

Date of Government Version: 09/13/2019
Date Data Arrived at EDR: 11/06/2019
Date Made Active in Reports: 02/10/2020
Number of Days to Update: 96

Source: Environmental Protection Agency
Telephone: 202-566-0517
Last EDR Contact: 11/05/2021
Next Scheduled EDR Contact: 02/14/2022
Data Release Frequency: Varies

RADINFO: Radiation Information Database
The Radiation Information Database (RADINFO) contains information about facilities that are regulated by U.S. Environmental Protection Agency (EPA) regulations for radiation and radioactivity.

Date of Government Version: 07/01/2019
Date Data Arrived at EDR: 07/01/2019
Date Made Active in Reports: 09/23/2019
Number of Days to Update: 84

Source: Environmental Protection Agency
Telephone: 202-343-9775
Last EDR Contact: 09/27/2021
Next Scheduled EDR Contact: 01/10/2022
Data Release Frequency: Quarterly

HIST FTTS: FIFRA/TSCA Tracking System Administrative Case Listing
A complete administrative case listing from the FIFRA/TSCA Tracking System (FTTS) for all ten EPA regions. The information was obtained from the National Compliance Database (NCDB). NCDB supports the implementation of FIFRA (Federal Insecticide, Fungicide, and Rodenticide Act) and TSCA (Toxic Substances Control Act). Some EPA regions are now closing out records. Because of that, and the fact that some EPA regions are not providing EPA Headquarters with updated records, it was decided to create a HIST FTTS database. It included records that may not be included in the newer FTTS database updates. This database is no longer updated.

Date of Government Version: 10/19/2006
Date Data Arrived at EDR: 03/01/2007
Date Made Active in Reports: 04/10/2007
Number of Days to Update: 40

Source: Environmental Protection Agency
Telephone: 202-564-2501
Last EDR Contact: 12/17/2007
Next Scheduled EDR Contact: 03/17/2008
Data Release Frequency: No Update Planned

HIST FTTS INSP: FIFRA/TSCA Tracking System Inspection & Enforcement Case Listing
A complete inspection and enforcement case listing from the FIFRA/TSCA Tracking System (FTTS) for all ten EPA regions. The information was obtained from the National Compliance Database (NCDB). NCDB supports the implementation of FIFRA (Federal Insecticide, Fungicide, and Rodenticide Act) and TSCA (Toxic Substances Control Act). Some EPA regions are now closing out records. Because of that, and the fact that some EPA regions are not providing EPA Headquarters with updated records, it was decided to create a HIST FTTS database. It included records that may not be included in the newer FTTS database updates. This database is no longer updated.

Date of Government Version: 10/19/2006
Date Data Arrived at EDR: 03/01/2007
Date Made Active in Reports: 04/10/2007
Number of Days to Update: 40

Source: Environmental Protection Agency
Telephone: 202-564-2501
Last EDR Contact: 12/17/2008
Next Scheduled EDR Contact: 03/17/2008
Data Release Frequency: No Update Planned

DOT OPS: Incident and Accident Data

Department of Transporation, Office of Pipeline Safety Incident and Accident data.

Date of Government Version: 01/02/2020
Date Data Arrived at EDR: 01/28/2020
Date Made Active in Reports: 04/17/2020
Number of Days to Update: 80

Source: Department of Transporation, Office of Pipeline Safety
Telephone: 202-366-4595
Last EDR Contact: 10/26/2021
Next Scheduled EDR Contact: 02/07/2022
Data Release Frequency: Quarterly

CONSENT: Superfund (CERCLA) Consent Decrees

Major legal settlements that establish responsibility and standards for cleanup at NPL (Superfund) sites. Released periodically by United States District Courts after settlement by parties to litigation matters.

Date of Government Version: 06/30/2021
Date Data Arrived at EDR: 07/14/2021
Date Made Active in Reports: 07/16/2021
Number of Days to Update: 2

Source: Department of Justice, Consent Decree Library
Telephone: Varies
Last EDR Contact: 09/30/2021
Next Scheduled EDR Contact: 01/17/2022
Data Release Frequency: Varies

BRS: Biennial Reporting System

The Biennial Reporting System is a national system administered by the EPA that collects data on the generation and management of hazardous waste. BRS captures detailed data from two groups: Large Quantity Generators (LQG) and Treatment, Storage, and Disposal Facilities.

Date of Government Version: 12/31/2019
Date Data Arrived at EDR: 09/15/2021
Date Made Active in Reports: 12/14/2021
Number of Days to Update: 90

Source: EPA/NTIS
Telephone: 800-424-9346
Last EDR Contact: 12/17/2021
Next Scheduled EDR Contact: 04/04/2022
Data Release Frequency: Biennially

INDIAN RESERV: Indian Reservations

This map layer portrays Indian administered lands of the United States that have any area equal to or greater than 640 acres.

Date of Government Version: 12/31/2014
Date Data Arrived at EDR: 07/14/2015
Date Made Active in Reports: 01/10/2017
Number of Days to Update: 546

Source: USGS
Telephone: 202-208-3710
Last EDR Contact: 10/05/2021
Next Scheduled EDR Contact: 01/17/2022
Data Release Frequency: Semi-Annually

FUSRAP: Formerly Utilized Sites Remedial Action Program

DOE established the Formerly Utilized Sites Remedial Action Program (FUSRAP) in 1974 to remediate sites where radioactive contamination remained from Manhattan Project and early U.S. Atomic Energy Commission (AEC) operations.

Date of Government Version: 07/26/2021
Date Data Arrived at EDR: 07/27/2021
Date Made Active in Reports: 10/22/2021
Number of Days to Update: 87

Source: Department of Energy
Telephone: 202-586-3559
Last EDR Contact: 11/01/2021
Next Scheduled EDR Contact: 02/14/2022
Data Release Frequency: Varies

UMTRA: Uranium Mill Tailings Sites

Uranium ore was mined by private companies for federal government use in national defense programs. When the mills shut down, large piles of the sand-like material (mill tailings) remain after uranium has been extracted from the ore. Levels of human exposure to radioactive materials from the piles are low; however, in some cases tailings were used as construction materials before the potential health hazards of the tailings were recognized.

Date of Government Version: 08/30/2019
Date Data Arrived at EDR: 11/15/2019
Date Made Active in Reports: 01/28/2020
Number of Days to Update: 74

Source: Department of Energy
Telephone: 505-845-0011
Last EDR Contact: 12/09/2021
Next Scheduled EDR Contact: 02/28/2022
Data Release Frequency: Varies

LEAD SMELTER 1: Lead Smelter Sites
A listing of former lead smelter site locations.

Date of Government Version: 10/20/2021
Date Data Arrived at EDR: 11/05/2021
Date Made Active in Reports: 11/29/2021
Number of Days to Update: 24

Source: Environmental Protection Agency
Telephone: 703-603-8787
Last EDR Contact: 11/30/2021
Next Scheduled EDR Contact: 01/10/2022
Data Release Frequency: Varies

LEAD SMELTER 2: Lead Smelter Sites
A list of several hundred sites in the U.S. where secondary lead smelting was done from 1931and 1964. These sites may pose a threat to public health through ingestion or inhalation of contaminated soil or dust

Date of Government Version: 04/05/2001
Date Data Arrived at EDR: 10/27/2010
Date Made Active in Reports: 12/02/2010
Number of Days to Update: 36

Source: American Journal of Public Health
Telephone: 703-305-6451
Last EDR Contact: 12/02/2009
Next Scheduled EDR Contact: N/A
Data Release Frequency: No Update Planned

US AIRS (AFS): Aerometric Information Retrieval System Facility Subsystem (AFS)
The database is a sub-system of Aerometric Information Retrieval System (AIRS). AFS contains compliance data on air pollution point sources regulated by the U.S. EPA and/or state and local air regulatory agencies. This information comes from source reports by various stationary sources of air pollution, such as electric power plants, steel mills, factories, and universities, and provides information about the air pollutants they produce. Action, air program, air program pollutant, and general level plant data. It is used to track emissions and compliance data from industrial plants.

Date of Government Version: 10/12/2016
Date Data Arrived at EDR: 10/26/2016
Date Made Active in Reports: 02/03/2017
Number of Days to Update: 100

Source: EPA
Telephone: 202-564-2496
Last EDR Contact: 09/26/2017
Next Scheduled EDR Contact: 01/08/2018
Data Release Frequency: Annually

US AIRS MINOR: Air Facility System Data
A listing of minor source facilities.

Date of Government Version: 10/12/2016
Date Data Arrived at EDR: 10/26/2016
Date Made Active in Reports: 02/03/2017
Number of Days to Update: 100

Source: EPA
Telephone: 202-564-2496
Last EDR Contact: 09/26/2017
Next Scheduled EDR Contact: 01/08/2018
Data Release Frequency: Annually

MINES VIOLATIONS: MSHA Violation Assessment Data
Mines violation and assessment information. Department of Labor, Mine Safety & Health Administration.

Date of Government Version: 06/30/2021
Date Data Arrived at EDR: 07/01/2021
Date Made Active in Reports: 09/28/2021
Number of Days to Update: 89

Source: DOL, Mine Safety & Health Admi
Telephone: 202-693-9424
Last EDR Contact: 12/20/2021
Next Scheduled EDR Contact: 03/14/2022
Data Release Frequency: Quarterly

US MINES: Mines Master Index File
Contains all mine identification numbers issued for mines active or opened since 1971. The data also includes violation information.

Date of Government Version: 08/09/2021
Date Data Arrived at EDR: 08/24/2021
Date Made Active in Reports: 11/19/2021
Number of Days to Update: 87

Source: Department of Labor, Mine Safety and Health Administration
Telephone: 303-231-5959
Last EDR Contact: 11/22/2021
Next Scheduled EDR Contact: 03/07/2022
Data Release Frequency: Semi-Annually

US MINES 2: Ferrous and Nonferrous Metal Mines Database Listing

This map layer includes ferrous (ferrous metal mines are facilities that extract ferrous metals, such as iron ore or molybdenum) and nonferrous (Nonferrous metal mines are facilities that extract nonferrous metals, such as gold, silver, copper, zinc, and lead) metal mines in the United States.

Date of Government Version: 05/06/2020
Date Data Arrived at EDR: 05/27/2020
Date Made Active in Reports: 08/13/2020
Number of Days to Update: 78

Source: USGS
Telephone: 703-648-7709
Last EDR Contact: 11/22/2021
Next Scheduled EDR Contact: 03/07/2022
Data Release Frequency: Varies

US MINES 3: Active Mines & Mineral Plants Database Listing

Active Mines and Mineral Processing Plant operations for commodities monitored by the Minerals Information Team of the USGS.

Date of Government Version: 04/14/2011
Date Data Arrived at EDR: 06/08/2011
Date Made Active in Reports: 09/13/2011
Number of Days to Update: 97

Source: USGS
Telephone: 703-648-7709
Last EDR Contact: 11/22/2021
Next Scheduled EDR Contact: 03/07/2022
Data Release Frequency: Varies

ABANDONED MINES: Abandoned Mines

An inventory of land and water impacted by past mining (primarily coal mining) is maintained by OSMRE to provide information needed to implement the Surface Mining Control and Reclamation Act of 1977 (SMCRA). The inventory contains information on the location, type, and extent of AML impacts, as well as, information on the cost associated with the reclamation of those problems. The inventory is based upon field surveys by State, Tribal, and OSMRE program officials. It is dynamic to the extent that it is modified as new problems are identified and existing problems are reclaimed.

Date of Government Version: 09/14/2021
Date Data Arrived at EDR: 09/15/2021
Date Made Active in Reports: 12/15/2021
Number of Days to Update: 91

Source: Department of Interior
Telephone: 202-208-2609
Last EDR Contact: 12/14/2021
Next Scheduled EDR Contact: 03/21/2022
Data Release Frequency: Quarterly

FINDS: Facility Index System/Facility Registry System

Facility Index System. FINDS contains both facility information and 'pointers' to other sources that contain more detail. EDR includes the following FINDS databases in this report: PCS (Permit Compliance System), AIRS (Aerometric Information Retrieval System), DOCKET (Enforcement Docket used to manage and track information on civil judicial enforcement cases for all environmental statutes), FURS (Federal Underground Injection Control), C-DOCKET (Criminal Docket System used to track criminal enforcement actions for all environmental statutes), FFIS (Federal Facilities Information System), STATE (State Environmental Laws and Statutes), and PADS (PCB Activity Data System).

Date of Government Version: 05/05/2021
Date Data Arrived at EDR: 05/18/2021
Date Made Active in Reports: 08/17/2021
Number of Days to Update: 91

Source: EPA
Telephone: (415) 947-8000
Last EDR Contact: 11/22/2021
Next Scheduled EDR Contact: 03/14/2022
Data Release Frequency: Quarterly

UXO: Unexploded Ordnance Sites

A listing of unexploded ordnance site locations

Date of Government Version: 12/31/2018
Date Data Arrived at EDR: 07/02/2020
Date Made Active in Reports: 09/17/2020
Number of Days to Update: 77

Source: Department of Defense
Telephone: 703-704-1564
Last EDR Contact: 10/07/2021
Next Scheduled EDR Contact: 01/24/2022
Data Release Frequency: Varies

ECHO: Enforcement & Compliance History Information
ECHO provides integrated compliance and enforcement information for about 800,000 regulated facilities nationwide.

Date of Government Version: 06/26/2021
Date Data Arrived at EDR: 07/01/2021
Date Made Active in Reports: 09/28/2021
Number of Days to Update: 89

Source: Environmental Protection Agency
Telephone: 202-564-2280
Last EDR Contact: 10/05/2021
Next Scheduled EDR Contact: 01/17/2022
Data Release Frequency: Quarterly

DOCKET HWC: Hazardous Waste Compliance Docket Listing
A complete list of the Federal Agency Hazardous Waste Compliance Docket Facilities.

Date of Government Version: 05/06/2021
Date Data Arrived at EDR: 05/21/2021
Date Made Active in Reports: 08/11/2021
Number of Days to Update: 82

Source: Environmental Protection Agency
Telephone: 202-564-0527
Last EDR Contact: 11/23/2021
Next Scheduled EDR Contact: 03/07/2022
Data Release Frequency: Varies

FUELS PROGRAM: EPA Fuels Program Registered Listing
This listing includes facilities that are registered under the Part 80 (Code of Federal Regulations) EPA Fuels Programs. All companies now are required to submit new and updated registrations.

Date of Government Version: 08/13/2021
Date Data Arrived at EDR: 08/13/2021
Date Made Active in Reports: 10/22/2021
Number of Days to Update: 70

Source: EPA
Telephone: 800-385-6164
Last EDR Contact: 11/15/2021
Next Scheduled EDR Contact: 02/28/2022
Data Release Frequency: Quarterly

CA BOND EXP. PLAN: Bond Expenditure Plan
Department of Health Services developed a site-specific expenditure plan as the basis for an appropriation of Hazardous Substance Cleanup Bond Act funds. It is not updated.

Date of Government Version: 01/01/1989
Date Data Arrived at EDR: 07/27/1994
Date Made Active in Reports: 08/02/1994
Number of Days to Update: 6

Source: Department of Health Services
Telephone: 916-255-2118
Last EDR Contact: 05/31/1994
Next Scheduled EDR Contact: N/A
Data Release Frequency: No Update Planned

CORTESE: "Cortese" Hazardous Waste & Substances Sites List
The sites for the list are designated by the State Water Resource Control Board (LUST), the Integrated Waste Board (SWF/LS), and the Department of Toxic Substances Control (Cal-Sites).

Date of Government Version: 09/20/2021
Date Data Arrived at EDR: 09/21/2021
Date Made Active in Reports: 12/08/2021
Number of Days to Update: 78

Source: CAL EPA/Office of Emergency Information
Telephone: 916-323-3400
Last EDR Contact: 12/16/2021
Next Scheduled EDR Contact: 04/04/2022
Data Release Frequency: Quarterly

CUPA LIVERMORE-PLEASANTON: CUPA Facility Listing
list of facilities associated with the various CUPA programs in Livermore-Pleasanton

Date of Government Version: 05/01/2019
Date Data Arrived at EDR: 05/14/2019
Date Made Active in Reports: 07/17/2019
Number of Days to Update: 64

Source: Livermore-Pleasanton Fire Department
Telephone: 925-454-2361
Last EDR Contact: 11/19/2021
Next Scheduled EDR Contact: 02/21/2022
Data Release Frequency: Varies

DRYCLEANERS: Cleaner Facilities
A list of drycleaner related facilities that have EPA ID numbers. These are facilities with certain SIC codes: power laundries, family and commercial; garment pressing and cleaner's agents; linen supply; coin-operated laundries and cleaning; drycleaning plants, except rugs; carpet and upholster cleaning; industrial launderers; laundry and garment services.

Date of Government Version: 08/27/2021
Date Data Arrived at EDR: 09/01/2021
Date Made Active in Reports: 11/19/2021
Number of Days to Update: 79

Source: Department of Toxic Substance Control
Telephone: 916-327-4498
Last EDR Contact: 12/20/2021
Next Scheduled EDR Contact: 03/14/2022
Data Release Frequency: Annually

DRYCLEAN SOUTH COAST: South Coast Air Quality Management District Drycleaner Listing
A listing of dry cleaners in the South Coast Air Quality Management District

Date of Government Version: 08/18/2021
Date Data Arrived at EDR: 08/23/2021
Date Made Active in Reports: 11/12/2021
Number of Days to Update: 81

Source: South Coast Air Quality Management District
Telephone: 909-396-3211
Last EDR Contact: 11/16/2021
Next Scheduled EDR Contact: 03/07/2022
Data Release Frequency: Varies

DRYCLEAN AVAQMD: Antelope Valley Air Quality Management District Drycleaner Listing
A listing of dry cleaners in the Antelope Valley Air Quality Management District.

Date of Government Version: 08/24/2021
Date Data Arrived at EDR: 08/25/2021
Date Made Active in Reports: 11/17/2021
Number of Days to Update: 84

Source: Antelope Valley Air Quality Management District
Telephone: 661-723-8070
Last EDR Contact: 11/23/2021
Next Scheduled EDR Contact: 03/14/2022
Data Release Frequency: Varies

EMI: Emissions Inventory Data
Toxics and criteria pollutant emissions data collected by the ARB and local air pollution agencies.

Date of Government Version: 12/31/2019
Date Data Arrived at EDR: 06/10/2021
Date Made Active in Reports: 08/27/2021
Number of Days to Update: 78

Source: California Air Resources Board
Telephone: 916-322-2990
Last EDR Contact: 12/17/2021
Next Scheduled EDR Contact: 03/28/2022
Data Release Frequency: Varies

ENF: Enforcement Action Listing
A listing of Water Board Enforcement Actions. Formal is everything except Oral/Verbal Communication, Notice of Violation, Expedited Payment Letter, and Staff Enforcement Letter.

Date of Government Version: 04/16/2021
Date Data Arrived at EDR: 04/20/2021
Date Made Active in Reports: 07/07/2021
Number of Days to Update: 78

Source: State Water Resoruces Control Board
Telephone: 916-445-9379
Last EDR Contact: 11/04/2021
Next Scheduled EDR Contact: 01/31/2022
Data Release Frequency: Varies

Financial Assurance 1: Financial Assurance Information Listing
Financial Assurance information

Date of Government Version: 04/14/2021
Date Data Arrived at EDR: 04/15/2021
Date Made Active in Reports: 07/06/2021
Number of Days to Update: 82

Source: Department of Toxic Substances Control
Telephone: 916-255-3628
Last EDR Contact: 10/05/2021
Next Scheduled EDR Contact: 01/31/2022
Data Release Frequency: Varies

Financial Assurance 2: Financial Assurance Information Listing
A listing of financial assurance information for solid waste facilities. Financial assurance is intended to ensure that resources are available to pay for the cost of closure, post-closure care, and corrective measures if the owner or operator of a regulated facility is unable or unwilling to pay.

Date of Government Version: 08/13/2021
Date Data Arrived at EDR: 08/13/2021
Date Made Active in Reports: 11/05/2021
Number of Days to Update: 84

Source: California Integrated Waste Management Board
Telephone: 916-341-6066
Last EDR Contact: 11/16/2021
Next Scheduled EDR Contact: 02/21/2022
Data Release Frequency: Varies

HAZNET: Facility and Manifest Data

Facility and Manifest Data. The data is extracted from the copies of hazardous waste manifests received each year by the DTSC. The annual volume of manifests is typically 700,000 - 1,000,000 annually, representing approximately 350,000 - 500,000 shipments. Data are from the manifests submitted without correction, and therefore many contain some invalid values for data elements such as generator ID, TSD ID, waste category, and disposal method. This database begins with calendar year 1993.

Date of Government Version: 12/31/2019
Date Data Arrived at EDR: 04/15/2020
Date Made Active in Reports: 07/02/2020
Number of Days to Update: 78

Source: California Environmental Protection Agency
Telephone: 916-255-1136
Last EDR Contact: 10/08/2021
Next Scheduled EDR Contact: 01/17/2022
Data Release Frequency: Annually

ICE: ICE

Contains data pertaining to the Permitted Facilities with Inspections / Enforcements sites tracked in Envirostor.

Date of Government Version: 08/13/2021
Date Data Arrived at EDR: 08/13/2021
Date Made Active in Reports: 11/08/2021
Number of Days to Update: 87

Source: Department of Toxic Subsances Control
Telephone: 877-786-9427
Last EDR Contact: 11/15/2021
Next Scheduled EDR Contact: 02/28/2022
Data Release Frequency: Quarterly

HIST CORTESE: Hazardous Waste & Substance Site List

The sites for the list are designated by the State Water Resource Control Board [LUST], the Integrated Waste Board [SWF/LS], and the Department of Toxic Substances Control [CALSITES]. This listing is no longer updated by the state agency.

Date of Government Version: 04/01/2001
Date Data Arrived at EDR: 01/22/2009
Date Made Active in Reports: 04/08/2009
Number of Days to Update: 76

Source: Department of Toxic Substances Control
Telephone: 916-323-3400
Last EDR Contact: 01/22/2009
Next Scheduled EDR Contact: N/A
Data Release Frequency: No Update Planned

HWP: EnviroStor Permitted Facilities Listing

Detailed information on permitted hazardous waste facilities and corrective action ("cleanups") tracked in EnviroStor.

Date of Government Version: 08/13/2021
Date Data Arrived at EDR: 08/13/2021
Date Made Active in Reports: 11/08/2021
Number of Days to Update: 87

Source: Department of Toxic Substances Control
Telephone: 916-323-3400
Last EDR Contact: 11/15/2021
Next Scheduled EDR Contact: 02/28/2022
Data Release Frequency: Quarterly

HWT: Registered Hazardous Waste Transporter Database

A listing of hazardous waste transporters. In California, unless specifically exempted, it is unlawful for any person to transport hazardous wastes unless the person holds a valid registration issued by DTSC. A hazardous waste transporter registration is valid for one year and is assigned a unique registration number.

Date of Government Version: 07/01/2021
Date Data Arrived at EDR: 07/01/2021
Date Made Active in Reports: 09/24/2021
Number of Days to Update: 85

Source: Department of Toxic Substances Control
Telephone: 916-440-7145
Last EDR Contact: 10/05/2021
Next Scheduled EDR Contact: 01/17/2022
Data Release Frequency: Quarterly

MINES: Mines Site Location Listing

A listing of mine site locations from the Office of Mine Reclamation.

Date of Government Version: 09/07/2021
Date Data Arrived at EDR: 09/07/2021
Date Made Active in Reports: 11/29/2021
Number of Days to Update: 83

Source: Department of Conservation
Telephone: 916-322-1080
Last EDR Contact: 12/07/2021
Next Scheduled EDR Contact: 03/21/2022
Data Release Frequency: Quarterly

MWMP: Medical Waste Management Program Listing

The Medical Waste Management Program (MWMP) ensures the proper handling and disposal of medical waste by permitting and inspecting medical waste Offsite Treatment Facilities (PDF) and Transfer Stations (PDF) throughout the state. MWMP also oversees all Medical Waste Transporters.

Date of Government Version: 08/05/2021
Date Data Arrived at EDR: 08/31/2021
Date Made Active in Reports: 11/19/2021
Number of Days to Update: 80

Source: Department of Public Health
Telephone: 916-558-1784
Last EDR Contact: 11/30/2021
Next Scheduled EDR Contact: 03/14/2022
Data Release Frequency: Varies

NPDES: NPDES Permits Listing

A listing of NPDES permits, including stormwater.

Date of Government Version: 05/10/2021
Date Data Arrived at EDR: 05/11/2021
Date Made Active in Reports: 07/27/2021
Number of Days to Update: 77

Source: State Water Resources Control Board
Telephone: 916-445-9379
Last EDR Contact: 11/09/2021
Next Scheduled EDR Contact: 02/21/2022
Data Release Frequency: Quarterly

PEST LIC: Pesticide Regulation Licenses Listing

A listing of licenses and certificates issued by the Department of Pesticide Regulation. The DPR issues licenses and/or certificates to: Persons and businesses that apply or sell pesticides; Pest control dealers and brokers; Persons who advise on agricultural pesticide applications.

Date of Government Version: 08/30/2021
Date Data Arrived at EDR: 08/31/2021
Date Made Active in Reports: 11/19/2021
Number of Days to Update: 80

Source: Department of Pesticide Regulation
Telephone: 916-445-4038
Last EDR Contact: 11/30/2021
Next Scheduled EDR Contact: 03/14/2022
Data Release Frequency: Quarterly

PROC: Certified Processors Database

A listing of certified processors.

Date of Government Version: 06/04/2021
Date Data Arrived at EDR: 06/04/2021
Date Made Active in Reports: 08/27/2021
Number of Days to Update: 84

Source: Department of Conservation
Telephone: 916-323-3836
Last EDR Contact: 11/29/2021
Next Scheduled EDR Contact: 03/21/2022
Data Release Frequency: Quarterly

NOTIFY 65: Proposition 65 Records

Listings of all Proposition 65 incidents reported to counties by the State Water Resources Control Board and the Regional Water Quality Control Board. This database is no longer updated by the reporting agency.

Date of Government Version: 03/12/2021
Date Data Arrived at EDR: 03/16/2021
Date Made Active in Reports: 06/01/2021
Number of Days to Update: 77

Source: State Water Resources Control Board
Telephone: 916-445-3846
Last EDR Contact: 12/08/2021
Next Scheduled EDR Contact: 03/28/2022
Data Release Frequency: No Update Planned

UIC: UIC Listing

A listing of wells identified as underground injection wells, in the California Oil and Gas Wells database.

Date of Government Version: 06/03/2021
Date Data Arrived at EDR: 06/03/2021
Date Made Active in Reports: 08/25/2021
Number of Days to Update: 83

Source: Deaprtment of Conservation
Telephone: 916-445-2408
Last EDR Contact: 12/07/2021
Next Scheduled EDR Contact: 03/21/2022
Data Release Frequency: Varies

UIC GEO: Underground Injection Control Sites (GEOTRACKER)
Underground control injection sites

Date of Government Version: 09/07/2021
Date Data Arrived at EDR: 09/07/2021
Date Made Active in Reports: 11/29/2021
Number of Days to Update: 83

Source: State Water Resource Control Board
Telephone: 866-480-1028
Last EDR Contact: 12/07/2021
Next Scheduled EDR Contact: 03/21/2022
Data Release Frequency: Varies

WASTEWATER PITS: Oil Wastewater Pits Listing
Water officials discovered that oil producers have been dumping chemical-laden wastewater into hundreds of unlined pits that are operating without proper permits. Inspections completed by the Central Valley Regional Water Quality Control Board revealed the existence of previously unidentified waste sites. The water boards review found that more than one-third of the region's active disposal pits are operating without permission.

Date of Government Version: 02/11/2021
Date Data Arrived at EDR: 07/01/2021
Date Made Active in Reports: 09/29/2021
Number of Days to Update: 90

Source: RWQCB, Central Valley Region
Telephone: 559-445-5577
Last EDR Contact: 10/08/2021
Next Scheduled EDR Contact: 01/17/2022
Data Release Frequency: Varies

WDS: Waste Discharge System
Sites which have been issued waste discharge requirements.

Date of Government Version: 06/19/2007
Date Data Arrived at EDR: 06/20/2007
Date Made Active in Reports: 06/29/2007
Number of Days to Update: 9

Source: State Water Resources Control Board
Telephone: 916-341-5227
Last EDR Contact: 11/15/2021
Next Scheduled EDR Contact: 02/28/2022
Data Release Frequency: No Update Planned

WIP: Well Investigation Program Case List
Well Investigation Program case in the San Gabriel and San Fernando Valley area.

Date of Government Version: 07/03/2009
Date Data Arrived at EDR: 07/21/2009
Date Made Active in Reports: 08/03/2009
Number of Days to Update: 13

Source: Los Angeles Water Quality Control Board
Telephone: 213-576-6726
Last EDR Contact: 12/14/2021
Next Scheduled EDR Contact: 04/04/2022
Data Release Frequency: No Update Planned

MILITARY PRIV SITES: Military Privatized Sites (GEOTRACKER)
Military privatized sites

Date of Government Version: 09/07/2021
Date Data Arrived at EDR: 09/07/2021
Date Made Active in Reports: 11/29/2021
Number of Days to Update: 83

Source: State Water Resources Control Board
Telephone: 866-480-1028
Last EDR Contact: 12/07/2021
Next Scheduled EDR Contact: 03/21/2022
Data Release Frequency: Varies

PROJECT: Project Sites (GEOTRACKER)
Projects sites

Date of Government Version: 09/07/2021
Date Data Arrived at EDR: 09/07/2021
Date Made Active in Reports: 11/29/2021
Number of Days to Update: 83

Source: State Water Resources Control Board
Telephone: 866-480-1028
Last EDR Contact: 12/07/2021
Next Scheduled EDR Contact: 03/21/2022
Data Release Frequency: Varies

WDR: Waste Discharge Requirements Listing
In general, the Waste Discharge Requirements (WDRs) Program (sometimes also referred to as the "Non Chapter 15 (Non 15) Program") regulates point discharges that are exempt pursuant to Subsection 20090 of Title 27 and not subject to the Federal Water Pollution Control Act. Exemptions from Title 27 may be granted for nine categories of discharges (e.g., sewage, wastewater, etc.) that meet, and continue to meet, the preconditions listed for each specific exemption. The scope of the WDRs Program also includes the discharge of wastes classified as inert, pursuant to section 20230 of Title 27.

Date of Government Version: 09/07/2021
Date Data Arrived at EDR: 09/08/2021
Date Made Active in Reports: 12/01/2021
Number of Days to Update: 84

Source: State Water Resources Control Board
Telephone: 916-341-5810
Last EDR Contact: 12/07/2021
Next Scheduled EDR Contact: 03/21/2022
Data Release Frequency: Quarterly

CIWQS: California Integrated Water Quality System

The California Integrated Water Quality System (CIWQS) is a computer system used by the State and Regional Water Quality Control Boards to track information about places of environmental interest, manage permits and other orders, track inspections, and manage violations and enforcement activities.

Date of Government Version: 08/30/2021
Date Data Arrived at EDR: 08/31/2021
Date Made Active in Reports: 11/19/2021
Number of Days to Update: 80

Source: State Water Resources Control Board
Telephone: 866-794-4977
Last EDR Contact: 11/30/2021
Next Scheduled EDR Contact: 03/14/2022
Data Release Frequency: Varies

CERS: CalEPA Regulated Site Portal Data

The CalEPA Regulated Site Portal database combines data about environmentally regulated sites and facilities in California into a single database. It combines data from a variety of state and federal databases, and provides an overview of regulated activities across the spectrum of environmental programs for any given location in California. These activities include hazardous materials and waste, state and federal cleanups, impacted ground and surface waters, and toxic materials

Date of Government Version: 07/15/2021
Date Data Arrived at EDR: 07/15/2021
Date Made Active in Reports: 10/06/2021
Number of Days to Update: 83

Source: California Environmental Protection Agency
Telephone: 916-323-2514
Last EDR Contact: 10/19/2021
Next Scheduled EDR Contact: 01/31/2022
Data Release Frequency: Varies

NON-CASE INFO: Non-Case Information Sites (GEOTRACKER)

Non-Case Information sites

Date of Government Version: 09/07/2021
Date Data Arrived at EDR: 09/07/2021
Date Made Active in Reports: 11/29/2021
Number of Days to Update: 83

Source: State Water Resources Control Board
Telephone: 866-480-1028
Last EDR Contact: 12/07/2021
Next Scheduled EDR Contact: 03/21/2022
Data Release Frequency: Varies

OTHER OIL GAS: Other Oil & Gas Projects Sites (GEOTRACKER)

Other Oil & Gas Projects sites

Date of Government Version: 09/07/2021
Date Data Arrived at EDR: 09/07/2021
Date Made Active in Reports: 11/29/2021
Number of Days to Update: 83

Source: State Water Resources Control Board
Telephone: 866-480-1028
Last EDR Contact: 12/07/2021
Next Scheduled EDR Contact: 03/21/2022
Data Release Frequency: Varies

PROD WATER PONDS: Produced Water Ponds Sites (GEOTRACKER)

Produced water ponds sites

Date of Government Version: 09/07/2021
Date Data Arrived at EDR: 09/07/2021
Date Made Active in Reports: 11/29/2021
Number of Days to Update: 83

Source: State Water Resources Control Board
Telephone: 866-480-1028
Last EDR Contact: 12/07/2021
Next Scheduled EDR Contact: 03/21/2022
Data Release Frequency: Varies

SAMPLING POINT: Sampling Point ? Public Sites (GEOTRACKER)

Sampling point - public sites

Date of Government Version: 09/07/2021
Date Data Arrived at EDR: 09/07/2021
Date Made Active in Reports: 11/29/2021
Number of Days to Update: 83

Source: State Water Resources Control Board
Telephone: 866-480-1028
Last EDR Contact: 12/07/2021
Next Scheduled EDR Contact: 03/21/2022
Data Release Frequency: Varies

WELL STIM PROJ: Well Stimulation Project (GEOTRACKER)

Includes areas of groundwater monitoring plans, a depiction of the monitoring network, and the facilities, boundaries, and subsurface characteristics of the oilfield and the features (oil and gas wells, produced water ponds, UIC wells, water supply wells, etc?) being monitored

Date of Government Version: 09/07/2021
Date Data Arrived at EDR: 09/07/2021
Date Made Active in Reports: 11/29/2021
Number of Days to Update: 83

Source: State Water Resources Control Board
Telephone: 866-480-1028
Last EDR Contact: 12/07/2021
Next Scheduled EDR Contact: 03/21/2022
Data Release Frequency: Varies

PCS: Permit Compliance System

PCS is a computerized management information system that contains data on National Pollutant Discharge Elimination System (NPDES) permit holding facilities. PCS tracks the permit, compliance, and enforcement status of NPDES facilities.

Date of Government Version: 07/14/2011
Date Data Arrived at EDR: 08/05/2011
Date Made Active in Reports: 09/29/2011
Number of Days to Update: 55

Source: EPA, Office of Water
Telephone: 202-564-2496
Last EDR Contact: 09/30/2021
Next Scheduled EDR Contact: 01/17/2022
Data Release Frequency: Semi-Annually

HWTS: Hazardous Waste Tracking System

DTSC maintains the Hazardous Waste Tracking System that stores ID number information since the early 1980s and manifest data since 1993. The system collects both manifest copies from the generator and destination facility.

Date of Government Version: 07/13/2021
Date Data Arrived at EDR: 07/14/2021
Date Made Active in Reports: 10/06/2021
Number of Days to Update: 84

Source: Department of Toxic Substances Control
Telephone: 916-324-2444
Last EDR Contact: 09/30/2021
Next Scheduled EDR Contact: 01/17/2022
Data Release Frequency: Varies

PCS ENF: Enforcement data

No description is available for this data

Date of Government Version: 12/31/2014
Date Data Arrived at EDR: 02/05/2015
Date Made Active in Reports: 03/06/2015
Number of Days to Update: 29

Source: EPA
Telephone: 202-564-2497
Last EDR Contact: 09/30/2021
Next Scheduled EDR Contact: 01/17/2022
Data Release Frequency: Varies

MINES MRDS: Mineral Resources Data System

Mineral Resources Data System

Date of Government Version: 04/06/2018
Date Data Arrived at EDR: 10/21/2019
Date Made Active in Reports: 10/24/2019
Number of Days to Update: 3

Source: USGS
Telephone: 703-648-6533
Last EDR Contact: 11/23/2021
Next Scheduled EDR Contact: 03/07/2022
Data Release Frequency: Varies

PCS INACTIVE: Listing of Inactive PCS Permits

An inactive permit is a facility that has shut down or is no longer discharging.

Date of Government Version: 11/05/2014
Date Data Arrived at EDR: 01/06/2015
Date Made Active in Reports: 05/06/2015
Number of Days to Update: 120

Source: EPA
Telephone: 202-564-2496
Last EDR Contact: 09/30/2021
Next Scheduled EDR Contact: 01/17/2022
Data Release Frequency: Semi-Annually

EDR HIGH RISK HISTORICAL RECORDS

EDR Exclusive Records

EDR MGP: EDR Proprietary Manufactured Gas Plants

The EDR Proprietary Manufactured Gas Plant Database includes records of coal gas plants (manufactured gas plants) compiled by EDR's researchers. Manufactured gas sites were used in the United States from the 1800's to 1950's to produce a gas that could be distributed and used as fuel. These plants used whale oil, rosin, coal, or a mixture of coal, oil, and water that also produced a significant amount of waste. Many of the byproducts of the gas production, such as coal tar (oily waste containing volatile and non-volatile chemicals), sludges, oils and other compounds are potentially hazardous to human health and the environment. The byproduct from this process was frequently disposed of directly at the plant site and can remain or spread slowly, serving as a continuous source of soil and groundwater contamination.

Date of Government Version: N/A
Date Data Arrived at EDR: N/A
Date Made Active in Reports: N/A
Number of Days to Update: N/A

Source: EDR, Inc.
Telephone: N/A
Last EDR Contact: N/A
Next Scheduled EDR Contact: N/A
Data Release Frequency: No Update Planned

EDR Hist Auto: EDR Exclusive Historical Auto Stations

EDR has searched selected national collections of business directories and has collected listings of potential gas station/filling station/service station sites that were available to EDR researchers. EDR's review was limited to those categories of sources that might, in EDR's opinion, include gas station/filling station/service station establishments. The categories reviewed included, but were not limited to gas, gas station, gasoline station, filling station, auto, automobile repair, auto service station, service station, etc. This database falls within a category of information EDR classifies as "High Risk Historical Records", or HRHR. EDR's HRHR effort presents unique and sometimes proprietary data about past sites and operations that typically create environmental concerns, but may not show up in current government records searches.

Date of Government Version: N/A
Date Data Arrived at EDR: N/A
Date Made Active in Reports: N/A
Number of Days to Update: N/A

Source: EDR, Inc.
Telephone: N/A
Last EDR Contact: N/A
Next Scheduled EDR Contact: N/A
Data Release Frequency: Varies

EDR Hist Cleaner: EDR Exclusive Historical Cleaners

EDR has searched selected national collections of business directories and has collected listings of potential dry cleaner sites that were available to EDR researchers. EDR's review was limited to those categories of sources that might, in EDR's opinion, include dry cleaning establishments. The categories reviewed included, but were not limited to dry cleaners, cleaners, laundry, laundromat, cleaning/laundry, wash & dry etc. This database falls within a category of information EDR classifies as "High Risk Historical Records", or HRHR. EDR's HRHR effort presents unique and sometimes proprietary data about past sites and operations that typically create environmental concerns, but may not show up in current government records searches.

Date of Government Version: N/A
Date Data Arrived at EDR: N/A
Date Made Active in Reports: N/A
Number of Days to Update: N/A

Source: EDR, Inc.
Telephone: N/A
Last EDR Contact: N/A
Next Scheduled EDR Contact: N/A
Data Release Frequency: Varies

EDR RECOVERED GOVERNMENT ARCHIVES

Exclusive Recovered Govt. Archives

RGA LF: Recovered Government Archive Solid Waste Facilities List
The EDR Recovered Government Archive Landfill database provides a list of landfills derived from historical databases and includes many records that no longer appear in current government lists. Compiled from Records formerly available from the Department of Resources Recycling and Recovery in California.

Date of Government Version: N/A
Date Data Arrived at EDR: 07/01/2013
Date Made Active in Reports: 01/13/2014
Number of Days to Update: 196

Source: Department of Resources Recycling and Recovery
Telephone: N/A
Last EDR Contact: 06/01/2012
Next Scheduled EDR Contact: N/A
Data Release Frequency: Varies

RGA LUST: Recovered Government Archive Leaking Underground Storage Tank
The EDR Recovered Government Archive Leaking Underground Storage Tank database provides a list of LUST incidents derived from historical databases and includes many records that no longer appear in current government lists. Compiled from Records formerly available from the State Water Resources Control Board in California.

Date of Government Version: N/A
Date Data Arrived at EDR: 07/01/2013
Date Made Active in Reports: 12/30/2013
Number of Days to Update: 182

Source: State Water Resources Control Board
Telephone: N/A
Last EDR Contact: 06/01/2012
Next Scheduled EDR Contact: N/A
Data Release Frequency: Varies

COUNTY RECORDS

ALAMEDA COUNTY:

CS ALAMEDA: Contaminated Sites
A listing of contaminated sites overseen by the Toxic Release Program (oil and groundwater contamination from chemical releases and spills) and the Leaking Underground Storage Tank Program (soil and ground water contamination from leaking petroleum USTs).

Date of Government Version: 01/09/2019
Date Data Arrived at EDR: 01/11/2019
Date Made Active in Reports: 03/05/2019
Number of Days to Update: 53

Source: Alameda County Environmental Health Services
Telephone: 510-567-6700
Last EDR Contact: 09/30/2021
Next Scheduled EDR Contact: 01/17/2022
Data Release Frequency: Semi-Annually

UST ALAMEDA: Underground Tanks
Underground storage tank sites located in Alameda county.

Date of Government Version: 09/30/2021
Date Data Arrived at EDR: 10/01/2021
Date Made Active in Reports: 12/15/2021
Number of Days to Update: 75

Source: Alameda County Environmental Health Services
Telephone: 510-567-6700
Last EDR Contact: 09/30/2021
Next Scheduled EDR Contact: 01/17/2022
Data Release Frequency: Semi-Annually

AMADOR COUNTY:

CUPA AMADOR: CUPA Facility List
Cupa Facility List

Date of Government Version: 08/05/2021
Date Data Arrived at EDR: 08/06/2021
Date Made Active in Reports: 09/17/2021
Number of Days to Update: 42

Source: Amador County Environmental Health
Telephone: 209-223-6439
Last EDR Contact: 10/29/2021
Next Scheduled EDR Contact: 02/14/2022
Data Release Frequency: Varies

BUTTE COUNTY:

CUPA BUTTE: CUPA Facility Listing
Cupa facility list.

Date of Government Version: 04/21/2017
Date Data Arrived at EDR: 04/25/2017
Date Made Active in Reports: 08/09/2017
Number of Days to Update: 106

Source: Public Health Department
Telephone: 530-538-7149
Last EDR Contact: 09/30/2021
Next Scheduled EDR Contact: 01/17/2022
Data Release Frequency: No Update Planned

CALVERAS COUNTY:

CUPA CALVERAS: CUPA Facility Listing
Cupa Facility Listing

Date of Government Version: 09/15/2021
Date Data Arrived at EDR: 09/16/2021
Date Made Active in Reports: 12/09/2021
Number of Days to Update: 84

Source: Calveras County Environmental Health
Telephone: 209-754-6399
Last EDR Contact: 12/14/2021
Next Scheduled EDR Contact: 04/04/2022
Data Release Frequency: Quarterly

COLUSA COUNTY:

CUPA COLUSA: CUPA Facility List
Cupa facility list.

Date of Government Version: 04/06/2020
Date Data Arrived at EDR: 04/23/2020
Date Made Active in Reports: 07/10/2020
Number of Days to Update: 78

Source: Health & Human Services
Telephone: 530-458-0396
Last EDR Contact: 10/29/2021
Next Scheduled EDR Contact: 02/14/2022
Data Release Frequency: Semi-Annually

CONTRA COSTA COUNTY:

SL CONTRA COSTA: Site List
List includes sites from the underground tank, hazardous waste generator and business plan/2185 programs.

Date of Government Version: 07/20/2021
Date Data Arrived at EDR: 07/20/2021
Date Made Active in Reports: 10/11/2021
Number of Days to Update: 83

Source: Contra Costa Health Services Department
Telephone: 925-646-2286
Last EDR Contact: 10/22/2021
Next Scheduled EDR Contact: 02/07/2022
Data Release Frequency: Semi-Annually

DEL NORTE COUNTY:

CUPA DEL NORTE: CUPA Facility List
Cupa Facility list

Date of Government Version: 06/29/2021
Date Data Arrived at EDR: 07/23/2021
Date Made Active in Reports: 10/08/2021
Number of Days to Update: 77

Source: Del Norte County Environmental Health Division
Telephone: 707-465-0426
Last EDR Contact: 10/29/2021
Next Scheduled EDR Contact: 02/07/2022
Data Release Frequency: Varies

EL DORADO COUNTY:

CUPA EL DORADO: CUPA Facility List
CUPA facility list.

Date of Government Version: 07/30/2021
Date Data Arrived at EDR: 08/03/2021
Date Made Active in Reports: 10/26/2021
Number of Days to Update: 84

Source: El Dorado County Environmental Management Department
Telephone: 530-621-6623
Last EDR Contact: 11/16/2021
Next Scheduled EDR Contact: 02/07/2022
Data Release Frequency: Varies

FRESNO COUNTY:

CUPA FRESNO: CUPA Resources List
Certified Unified Program Agency. CUPA's are responsible for implementing a unified hazardous materials and hazardous waste management regulatory program. The agency provides oversight of businesses that deal with hazardous materials, operate underground storage tanks or aboveground storage tanks.

Date of Government Version: 04/09/2021
Date Data Arrived at EDR: 06/23/2021
Date Made Active in Reports: 09/17/2021
Number of Days to Update: 86

Source: Dept. of Community Health
Telephone: 559-445-3271
Last EDR Contact: 12/21/2021
Next Scheduled EDR Contact: 04/11/2022
Data Release Frequency: Semi-Annually

GLENN COUNTY:

CUPA GLENN: CUPA Facility List
Cupa facility list

Date of Government Version: 01/22/2018
Date Data Arrived at EDR: 01/24/2018
Date Made Active in Reports: 03/14/2018
Number of Days to Update: 49

Source: Glenn County Air Pollution Control District
Telephone: 830-934-6500
Last EDR Contact: 07/13/2021
Next Scheduled EDR Contact: 11/01/2021
Data Release Frequency: No Update Planned

HUMBOLDT COUNTY:

CUPA HUMBOLDT: CUPA Facility List
CUPA facility list.

Date of Government Version: 08/12/2021
Date Data Arrived at EDR: 08/12/2021
Date Made Active in Reports: 11/08/2021
Number of Days to Update: 88

Source: Humboldt County Environmental Health
Telephone: N/A
Last EDR Contact: 11/11/2021
Next Scheduled EDR Contact: 02/28/2022
Data Release Frequency: Semi-Annually

IMPERIAL COUNTY:

CUPA IMPERIAL: CUPA Facility List
Cupa facility list.

Date of Government Version: 07/13/2021
Date Data Arrived at EDR: 07/15/2021
Date Made Active in Reports: 10/06/2021
Number of Days to Update: 83

Source: San Diego Border Field Office
Telephone: 760-339-2777
Last EDR Contact: 10/15/2021
Next Scheduled EDR Contact: 01/31/2022
Data Release Frequency: Varies

INYO COUNTY:

CUPA INYO: CUPA Facility List
Cupa facility list.

Date of Government Version: 04/02/2018
Date Data Arrived at EDR: 04/03/2018
Date Made Active in Reports: 06/14/2018
Number of Days to Update: 72

Source: Inyo County Environmental Health Services
Telephone: 760-878-0238
Last EDR Contact: 11/11/2021
Next Scheduled EDR Contact: 02/28/2022
Data Release Frequency: Varies

KERN COUNTY:

CUPA KERN: CUPA Facility List
A listing of sites included in the Kern County Hazardous Material Business Plan.

Date of Government Version: 07/06/2021
Date Data Arrived at EDR: 08/12/2021
Date Made Active in Reports: 10/07/2021
Number of Days to Update: 56

Source: Kern County Public Health
Telephone: 661-321-3000
Last EDR Contact: 11/11/2021
Next Scheduled EDR Contact: 02/14/2022
Data Release Frequency: Varies

UST KERN: Underground Storage Tank Sites & Tank Listing
Kern County Sites and Tanks Listing.

Date of Government Version: 07/06/2021
Date Data Arrived at EDR: 08/12/2021
Date Made Active in Reports: 08/18/2021
Number of Days to Update: 6

Source: Kern County Environment Health Services Department
Telephone: 661-862-8700
Last EDR Contact: 11/11/2021
Next Scheduled EDR Contact: 02/14/2022
Data Release Frequency: Quarterly

KINGS COUNTY:

CUPA KINGS: CUPA Facility List
A listing of sites included in the county's Certified Unified Program Agency database. California's Secretary for Environmental Protection established the unified hazardous materials and hazardous waste regulatory program as required by chapter 6.11 of the California Health and Safety Code. The Unified Program consolidates the administration, permits, inspections, and enforcement activities.

Date of Government Version: 12/03/2020
Date Data Arrived at EDR: 01/26/2021
Date Made Active in Reports: 04/14/2021
Number of Days to Update: 78

Source: Kings County Department of Public Health
Telephone: 559-584-1411
Last EDR Contact: 11/11/2021
Next Scheduled EDR Contact: 02/28/2022
Data Release Frequency: Varies

LAKE COUNTY:

CUPA LAKE: CUPA Facility List
Cupa facility list

Date of Government Version: 07/27/2021
Date Data Arrived at EDR: 07/28/2021
Date Made Active in Reports: 10/21/2021
Number of Days to Update: 85

Source: Lake County Environmental Health
Telephone: 707-263-1164
Last EDR Contact: 10/06/2021
Next Scheduled EDR Contact: 01/24/2022
Data Release Frequency: Varies

LASSEN COUNTY:

CUPA LASSEN: CUPA Facility List
Cupa facility list

Date of Government Version: 07/31/2020
Date Data Arrived at EDR: 08/21/2020
Date Made Active in Reports: 11/09/2020
Number of Days to Update: 80

Source: Lassen County Environmental Health
Telephone: 530-251-8528
Last EDR Contact: 11/11/2021
Next Scheduled EDR Contact: 01/31/2022
Data Release Frequency: Varies

LOS ANGELES COUNTY:

AOCONCERN: Key Areas of Concerns in Los Angeles County
San Gabriel Valley areas where VOC contamination is at or above the MCL as designated by region 9 EPA office. Date of Government Version: 3/30/2009 Exide Site area is a cleanup plan of lead-impacted soil surrounding the former Exide Facility as designated by the DTSC. Date of Government Version: 7/17/2017

Date of Government Version: 03/30/2009
Date Data Arrived at EDR: 03/31/2009
Date Made Active in Reports: 10/23/2009
Number of Days to Update: 206

Source: N/A
Telephone: N/A
Last EDR Contact: 12/08/2021
Next Scheduled EDR Contact: 03/28/2022
Data Release Frequency: No Update Planned

HMS LOS ANGELES: HMS: Street Number List
Industrial Waste and Underground Storage Tank Sites.

Date of Government Version: 07/08/2021
Date Data Arrived at EDR: 07/09/2021
Date Made Active in Reports: 09/29/2021
Number of Days to Update: 82

Source: Department of Public Works
Telephone: 626-458-3517
Last EDR Contact: 10/15/2021
Next Scheduled EDR Contact: 01/17/2022
Data Release Frequency: Semi-Annually

LF LOS ANGELES: List of Solid Waste Facilities
Solid Waste Facilities in Los Angeles County.

Date of Government Version: 07/09/2021
Date Data Arrived at EDR: 07/09/2021
Date Made Active in Reports: 09/29/2021
Number of Days to Update: 82

Source: La County Department of Public Works
Telephone: 818-458-5185
Last EDR Contact: 10/08/2021
Next Scheduled EDR Contact: 01/24/2022
Data Release Frequency: Varies

LF LOS ANGELES CITY: City of Los Angeles Landfills
Landfills owned and maintained by the City of Los Angeles.

Date of Government Version: 01/01/2021
Date Data Arrived at EDR: 02/18/2021
Date Made Active in Reports: 05/10/2021
Number of Days to Update: 81

Source: Engineering & Construction Division
Telephone: 213-473-7869
Last EDR Contact: 10/05/2021
Next Scheduled EDR Contact: 01/24/2022
Data Release Frequency: Varies

LOS ANGELES AST: Active & Inactive AST Inventory
A listing of active & inactive above ground petroleum storage tank site locations, located in the City of Los Angeles.

Date of Government Version: 06/01/2019
Date Data Arrived at EDR: 06/25/2019
Date Made Active in Reports: 08/22/2019
Number of Days to Update: 58

Source: Los Angeles Fire Department
Telephone: 213-978-3800
Last EDR Contact: 12/16/2021
Next Scheduled EDR Contact: 04/04/2022
Data Release Frequency: Varies

LOS ANGELES CO LF METHANE: Methane Producing Landfills

This data was created on April 30, 2012 to represent known disposal sites in Los Angeles County that may produce and emanate methane gas. The shapefile contains disposal sites within Los Angeles County that once accepted degradable refuse material. Information used to create this data was extracted from a landfill survey performed by County Engineers (Major Waste System Map, 1973) as well as historical records from CalRecycle, Regional Water Quality Control Board, and Los Angeles County Department of Public Health

Date of Government Version: 02/04/2021
Date Data Arrived at EDR: 04/16/2021
Date Made Active in Reports: 04/21/2021
Number of Days to Update: 5

Source: Los Angeles County Department of Public Works
Telephone: 626-458-6973
Last EDR Contact: 10/08/2021
Next Scheduled EDR Contact: 01/24/2022
Data Release Frequency: No Update Planned

LOS ANGELES HM: Active & Inactive Hazardous Materials Inventory

A listing of active & inactive hazardous materials facility locations, located in the City of Los Angeles.

Date of Government Version: 04/19/2021
Date Data Arrived at EDR: 06/17/2021
Date Made Active in Reports: 06/28/2021
Number of Days to Update: 11

Source: Los Angeles Fire Department
Telephone: 213-978-3800
Last EDR Contact: 12/17/2021
Next Scheduled EDR Contact: 04/04/2022
Data Release Frequency: Varies

LOS ANGELES UST: Active & Inactive UST Inventory

A listing of active & inactive underground storage tank site locations and underground storage tank historical sites, located in the City of Los Angeles.

Date of Government Version: 04/19/2021
Date Data Arrived at EDR: 06/17/2021
Date Made Active in Reports: 09/14/2021
Number of Days to Update: 89

Source: Los Angeles Fire Department
Telephone: 213-978-3800
Last EDR Contact: 12/17/2021
Next Scheduled EDR Contact: 04/04/2022
Data Release Frequency: Varies

SITE MIT LOS ANGELES: Site Mitigation List

Industrial sites that have had some sort of spill or complaint.

Date of Government Version: 05/26/2021
Date Data Arrived at EDR: 07/09/2021
Date Made Active in Reports: 09/29/2021
Number of Days to Update: 82

Source: Community Health Services
Telephone: 323-890-7806
Last EDR Contact: 10/15/2021
Next Scheduled EDR Contact: 01/24/2022
Data Release Frequency: Annually

UST EL SEGUNDO: City of El Segundo Underground Storage Tank

Underground storage tank sites located in El Segundo city.

Date of Government Version: 01/21/2017
Date Data Arrived at EDR: 04/19/2017
Date Made Active in Reports: 05/10/2017
Number of Days to Update: 21

Source: City of El Segundo Fire Department
Telephone: 310-524-2236
Last EDR Contact: 10/06/2021
Next Scheduled EDR Contact: 01/24/2022
Data Release Frequency: No Update Planned

UST LONG BEACH: City of Long Beach Underground Storage Tank

Underground storage tank sites located in the city of Long Beach.

Date of Government Version: 04/22/2019
Date Data Arrived at EDR: 04/23/2019
Date Made Active in Reports: 06/27/2019
Number of Days to Update: 65

Source: City of Long Beach Fire Department
Telephone: 562-570-2563
Last EDR Contact: 10/14/2021
Next Scheduled EDR Contact: 01/31/2022
Data Release Frequency: Varies

UST TORRANCE: City of Torrance Underground Storage Tank
Underground storage tank sites located in the city of Torrance.

Date of Government Version: 02/02/2021
Date Data Arrived at EDR: 04/28/2021
Date Made Active in Reports: 07/13/2021
Number of Days to Update: 76

Source: City of Torrance Fire Department
Telephone: 310-618-2973
Last EDR Contact: 10/15/2021
Next Scheduled EDR Contact: 01/31/2022
Data Release Frequency: Semi-Annually

MADERA COUNTY:

CUPA MADERA: CUPA Facility List
A listing of sites included in the county's Certified Unified Program Agency database. California's Secretary for Environmental Protection established the unified hazardous materials and hazardous waste regulatory program as required by chapter 6.11 of the California Health and Safety Code. The Unified Program consolidates the administration, permits, inspections, and enforcement activities.

Date of Government Version: 08/10/2020
Date Data Arrived at EDR: 08/12/2020
Date Made Active in Reports: 10/23/2020
Number of Days to Update: 72

Source: Madera County Environmental Health
Telephone: 559-675-7823
Last EDR Contact: 11/11/2021
Next Scheduled EDR Contact: 02/28/2022
Data Release Frequency: Varies

MARIN COUNTY:

UST MARIN: Underground Storage Tank Sites
Currently permitted USTs in Marin County.

Date of Government Version: 09/26/2018
Date Data Arrived at EDR: 10/04/2018
Date Made Active in Reports: 11/02/2018
Number of Days to Update: 29

Source: Public Works Department Waste Management
Telephone: 415-473-6647
Last EDR Contact: 12/20/2021
Next Scheduled EDR Contact: 04/11/2022
Data Release Frequency: Semi-Annually

MENDOCINO COUNTY:

UST MENDOCINO: Mendocino County UST Database
A listing of underground storage tank locations in Mendocino County.

Date of Government Version: 09/22/2021
Date Data Arrived at EDR: 11/18/2021
Date Made Active in Reports: 11/22/2021
Number of Days to Update: 4

Source: Department of Public Health
Telephone: 707-463-4466
Last EDR Contact: 11/16/2021
Next Scheduled EDR Contact: 03/07/2022
Data Release Frequency: Annually

MERCED COUNTY:

CUPA MERCED: CUPA Facility List
CUPA facility list.

Date of Government Version: 08/11/2021
Date Data Arrived at EDR: 08/12/2021
Date Made Active in Reports: 11/08/2021
Number of Days to Update: 88

Source: Merced County Environmental Health
Telephone: 209-381-1094
Last EDR Contact: 11/23/2021
Next Scheduled EDR Contact: 02/28/2022
Data Release Frequency: Varies

MONO COUNTY:

CUPA MONO: CUPA Facility List
CUPA Facility List

Date of Government Version: 02/22/2021
Date Data Arrived at EDR: 03/02/2021
Date Made Active in Reports: 05/19/2021
Number of Days to Update: 78

Source: Mono County Health Department
Telephone: 760-932-5580
Last EDR Contact: 12/14/2021
Next Scheduled EDR Contact: 06/06/3021
Data Release Frequency: Varies

MONTEREY COUNTY:

CUPA MONTEREY: CUPA Facility Listing
CUPA Program listing from the Environmental Health Division.

Date of Government Version: 06/23/2021
Date Data Arrived at EDR: 06/23/2021
Date Made Active in Reports: 06/24/2021
Number of Days to Update: 1

Source: Monterey County Health Department
Telephone: 831-796-1297
Last EDR Contact: 12/20/2021
Next Scheduled EDR Contact: 04/11/2022
Data Release Frequency: Varies

NAPA COUNTY:

LUST NAPA: Sites With Reported Contamination
A listing of leaking underground storage tank sites located in Napa county.

Date of Government Version: 01/09/2017
Date Data Arrived at EDR: 01/11/2017
Date Made Active in Reports: 03/02/2017
Number of Days to Update: 50

Source: Napa County Department of Environmental Management
Telephone: 707-253-4269
Last EDR Contact: 11/16/2021
Next Scheduled EDR Contact: 03/07/2022
Data Release Frequency: No Update Planned

UST NAPA: Closed and Operating Underground Storage Tank Sites
Underground storage tank sites located in Napa county.

Date of Government Version: 09/05/2019
Date Data Arrived at EDR: 09/09/2019
Date Made Active in Reports: 10/31/2019
Number of Days to Update: 52

Source: Napa County Department of Environmental Management
Telephone: 707-253-4269
Last EDR Contact: 11/16/2021
Next Scheduled EDR Contact: 03/07/2022
Data Release Frequency: No Update Planned

NEVADA COUNTY:

CUPA NEVADA: CUPA Facility List
CUPA facility list.

Date of Government Version: 07/28/2021
Date Data Arrived at EDR: 07/28/2021
Date Made Active in Reports: 10/21/2021
Number of Days to Update: 85

Source: Community Development Agency
Telephone: 530-265-1467
Last EDR Contact: 10/22/2021
Next Scheduled EDR Contact: 02/07/2022
Data Release Frequency: Varies

ORANGE COUNTY:

IND_SITE ORANGE: List of Industrial Site Cleanups
Petroleum and non-petroleum spills.

Date of Government Version: 07/09/2021
Date Data Arrived at EDR: 08/03/2021
Date Made Active in Reports: 10/26/2021
Number of Days to Update: 84

Source: Health Care Agency
Telephone: 714-834-3446
Last EDR Contact: 10/29/2021
Next Scheduled EDR Contact: 02/14/2022
Data Release Frequency: Annually

LUST ORANGE: List of Underground Storage Tank Cleanups
Orange County Underground Storage Tank Cleanups (LUST).

Date of Government Version: 07/09/2021
Date Data Arrived at EDR: 08/03/2021
Date Made Active in Reports: 10/26/2021
Number of Days to Update: 84

Source: Health Care Agency
Telephone: 714-834-3446
Last EDR Contact: 10/29/2021
Next Scheduled EDR Contact: 02/14/2022
Data Release Frequency: Quarterly

UST ORANGE: List of Underground Storage Tank Facilities
Orange County Underground Storage Tank Facilities (UST).

Date of Government Version: 07/09/2021
Date Data Arrived at EDR: 07/29/2021
Date Made Active in Reports: 10/19/2021
Number of Days to Update: 82

Source: Health Care Agency
Telephone: 714-834-3446
Last EDR Contact: 10/29/2021
Next Scheduled EDR Contact: 02/14/2022
Data Release Frequency: Quarterly

PLACER COUNTY:

MS PLACER: Master List of Facilities
List includes aboveground tanks, underground tanks and cleanup sites.

Date of Government Version: 09/07/2021
Date Data Arrived at EDR: 09/09/2021
Date Made Active in Reports: 11/29/2021
Number of Days to Update: 81

Source: Placer County Health and Human Services
Telephone: 530-745-2363
Last EDR Contact: 11/23/2021
Next Scheduled EDR Contact: 03/14/2022
Data Release Frequency: Semi-Annually

PLUMAS COUNTY:

CUPA PLUMAS: CUPA Facility List
Plumas County CUPA Program facilities.

Date of Government Version: 03/31/2019
Date Data Arrived at EDR: 04/23/2019
Date Made Active in Reports: 06/26/2019
Number of Days to Update: 64

Source: Plumas County Environmental Health
Telephone: 530-283-6355
Last EDR Contact: 10/14/2021
Next Scheduled EDR Contact: 01/31/2022
Data Release Frequency: Varies

RIVERSIDE COUNTY:

LUST RIVERSIDE: Listing of Underground Tank Cleanup Sites
Riverside County Underground Storage Tank Cleanup Sites (LUST).

Date of Government Version: 09/29/2021
Date Data Arrived at EDR: 09/30/2021
Date Made Active in Reports: 12/14/2021
Number of Days to Update: 75

Source: Department of Environmental Health
Telephone: 951-358-5055
Last EDR Contact: 12/08/2021
Next Scheduled EDR Contact: 03/28/2022
Data Release Frequency: Quarterly

UST RIVERSIDE: Underground Storage Tank Tank List
Underground storage tank sites located in Riverside county.

Date of Government Version: 09/29/2021
Date Data Arrived at EDR: 09/30/2021
Date Made Active in Reports: 12/15/2021
Number of Days to Update: 76

Source: Department of Environmental Health
Telephone: 951-358-5055
Last EDR Contact: 12/08/2021
Next Scheduled EDR Contact: 03/28/2022
Data Release Frequency: Quarterly

SACRAMENTO COUNTY:

CS SACRAMENTO: Toxic Site Clean-Up List
List of sites where unauthorized releases of potentially hazardous materials have occurred.

Date of Government Version: 06/18/2021
Date Data Arrived at EDR: 09/28/2021
Date Made Active in Reports: 12/14/2021
Number of Days to Update: 77

Source: Sacramento County Environmental Management
Telephone: 916-875-8406
Last EDR Contact: 09/28/2021
Next Scheduled EDR Contact: 01/10/2022
Data Release Frequency: Quarterly

ML SACRAMENTO: Master Hazardous Materials Facility List
Any business that has hazardous materials on site - hazardous material storage sites, underground storage tanks, waste generators.

Date of Government Version: 08/02/2021
Date Data Arrived at EDR: 08/04/2021
Date Made Active in Reports: 11/02/2021
Number of Days to Update: 90

Source: Sacramento County Environmental Management
Telephone: 916-875-8406
Last EDR Contact: 10/01/2021
Next Scheduled EDR Contact: 01/10/2022
Data Release Frequency: Quarterly

SAN BENITO COUNTY:

CUPA SAN BENITO: CUPA Facility List
Cupa facility list

Date of Government Version: 07/27/2021
Date Data Arrived at EDR: 07/28/2021
Date Made Active in Reports: 10/21/2021
Number of Days to Update: 85

Source: San Benito County Environmental Health
Telephone: N/A
Last EDR Contact: 10/29/2021
Next Scheduled EDR Contact: 02/14/2022
Data Release Frequency: Varies

SAN BERNARDINO COUNTY:

PERMITS SAN BERNARDINO: Hazardous Material Permits
This listing includes underground storage tanks, medical waste handlers/generators, hazardous materials handlers, hazardous waste generators, and waste oil generators/handlers.

Date of Government Version: 08/11/2021
Date Data Arrived at EDR: 08/12/2021
Date Made Active in Reports: 11/08/2021
Number of Days to Update: 88

Source: San Bernardino County Fire Department Hazardous Materials Division
Telephone: 909-387-3041
Last EDR Contact: 11/01/2021
Next Scheduled EDR Contact: 02/14/2022
Data Release Frequency: Quarterly

SAN DIEGO COUNTY:

HMMD SAN DIEGO: Hazardous Materials Management Division Database

The database includes: HE58 - This report contains the business name, site address, business phone number, establishment 'H' permit number, type of permit, and the business status. HE17 - In addition to providing the same information provided in the HE58 listing, HE17 provides inspection dates, violations received by the establishment, hazardous waste generated, the quantity, method of storage, treatment/disposal of waste and the hauler, and information on underground storage tanks. Unauthorized Release List - Includes a summary of environmental contamination cases in San Diego County (underground tank cases, non-tank cases, groundwater contamination, and soil contamination are included.)

Date of Government Version: 08/30/2021
Date Data Arrived at EDR: 08/31/2021
Date Made Active in Reports: 11/19/2021
Number of Days to Update: 80

Source: Hazardous Materials Management Division
Telephone: 619-338-2268
Last EDR Contact: 11/30/2021
Next Scheduled EDR Contact: 03/14/2022
Data Release Frequency: Quarterly

LF SAN DIEGO: Solid Waste Facilities

San Diego County Solid Waste Facilities.

Date of Government Version: 10/01/2020
Date Data Arrived at EDR: 11/23/2020
Date Made Active in Reports: 02/08/2021
Number of Days to Update: 77

Source: Department of Health Services
Telephone: 619-338-2209
Last EDR Contact: 12/08/2021
Next Scheduled EDR Contact: 01/31/2022
Data Release Frequency: Varies

SAN DIEGO CO LOP: Local Oversight Program Listing

A listing of all LOP release sites that are or were under the County of San Diego's jurisdiction. Included are closed or transferred cases, open cases, and cases that did not have a case type indicated. The cases without a case type are mostly complaints; however, some of them could be LOP cases.

Date of Government Version: 07/14/2020
Date Data Arrived at EDR: 07/16/2020
Date Made Active in Reports: 09/29/2020
Number of Days to Update: 75

Source: Department of Environmental Health
Telephone: 858-505-6874
Last EDR Contact: 10/15/2021
Next Scheduled EDR Contact: 01/31/2022
Data Release Frequency: Varies

SAN DIEGO CO SAM: Environmental Case Listing

The listing contains all underground tank release cases and projects pertaining to properties contaminated with hazardous substances that are actively under review by the Site Assessment and Mitigation Program.

Date of Government Version: 03/23/2010
Date Data Arrived at EDR: 06/15/2010
Date Made Active in Reports: 07/09/2010
Number of Days to Update: 24

Source: San Diego County Department of Environmental Health
Telephone: 619-338-2371
Last EDR Contact: 11/23/2021
Next Scheduled EDR Contact: 03/14/2022
Data Release Frequency: No Update Planned

SAN FRANCISCO COUNTY:

CUPA SAN FRANCISCO CO: CUPA Facility Listing

Cupa facilities

Date of Government Version: 08/05/2021
Date Data Arrived at EDR: 08/05/2021
Date Made Active in Reports: 10/29/2021
Number of Days to Update: 85

Source: San Francisco County Department of Environmental Health
Telephone: 415-252-3896
Last EDR Contact: 11/11/2021
Next Scheduled EDR Contact: 02/14/2022
Data Release Frequency: Varies

LUST SAN FRANCISCO: Local Oversite Facilities

A listing of leaking underground storage tank sites located in San Francisco county.

Date of Government Version: 09/19/2008
Date Data Arrived at EDR: 09/19/2008
Date Made Active in Reports: 09/29/2008
Number of Days to Update: 10

Source: Department Of Public Health San Francisco County
Telephone: 415-252-3920
Last EDR Contact: 11/01/2021
Next Scheduled EDR Contact: 02/14/2022
Data Release Frequency: No Update Planned

UST SAN FRANCISCO: Underground Storage Tank Information
Underground storage tank sites located in San Francisco county.

Date of Government Version: 08/05/2021
Date Data Arrived at EDR: 08/05/2021
Date Made Active in Reports: 10/29/2021
Number of Days to Update: 85

Source: Department of Public Health
Telephone: 415-252-3920
Last EDR Contact: 10/31/2021
Next Scheduled EDR Contact: 02/14/2022
Data Release Frequency: Quarterly

SAN JOAQUIN COUNTY:

UST SAN JOAQUIN: San Joaquin Co. UST
A listing of underground storage tank locations in San Joaquin county.

Date of Government Version: 06/22/2018
Date Data Arrived at EDR: 06/26/2018
Date Made Active in Reports: 07/11/2018
Number of Days to Update: 15

Source: Environmental Health Department
Telephone: N/A
Last EDR Contact: 09/09/2021
Next Scheduled EDR Contact: 12/27/2021
Data Release Frequency: Semi-Annually

SAN LUIS OBISPO COUNTY:

CUPA SAN LUIS OBISPO: CUPA Facility List
Cupa Facility List.

Date of Government Version: 08/10/2021
Date Data Arrived at EDR: 08/11/2021
Date Made Active in Reports: 11/08/2021
Number of Days to Update: 89

Source: San Luis Obispo County Public Health Department
Telephone: 805-781-5596
Last EDR Contact: 11/11/2021
Next Scheduled EDR Contact: 02/28/2022
Data Release Frequency: Varies

SAN MATEO COUNTY:

BI SAN MATEO: Business Inventory
List includes Hazardous Materials Business Plan, hazardous waste generators, and underground storage tanks.

Date of Government Version: 02/20/2020
Date Data Arrived at EDR: 02/20/2020
Date Made Active in Reports: 04/24/2020
Number of Days to Update: 64

Source: San Mateo County Environmental Health Services Division
Telephone: 650-363-1921
Last EDR Contact: 12/10/2021
Next Scheduled EDR Contact: 03/21/2022
Data Release Frequency: Annually

LUST SAN MATEO: Fuel Leak List
A listing of leaking underground storage tank sites located in San Mateo county.

Date of Government Version: 03/29/2019
Date Data Arrived at EDR: 03/29/2019
Date Made Active in Reports: 05/29/2019
Number of Days to Update: 61

Source: San Mateo County Environmental Health Services Division
Telephone: 650-363-1921
Last EDR Contact: 12/02/2021
Next Scheduled EDR Contact: 03/21/2022
Data Release Frequency: Semi-Annually

SANTA BARBARA COUNTY:

CUPA SANTA BARBARA: CUPA Facility Listing
CUPA Program Listing from the Environmental Health Services division.

Date of Government Version: 09/08/2011
Date Data Arrived at EDR: 09/09/2011
Date Made Active in Reports: 10/07/2011
Number of Days to Update: 28

Source: Santa Barbara County Public Health Department
Telephone: 805-686-8167
Last EDR Contact: 11/11/2021
Next Scheduled EDR Contact: 02/28/2022
Data Release Frequency: No Update Planned

SANTA CLARA COUNTY:

CUPA SANTA CLARA: Cupa Facility List
Cupa facility list

Date of Government Version: 08/04/2021
Date Data Arrived at EDR: 08/05/2021
Date Made Active in Reports: 10/29/2021
Number of Days to Update: 85

Source: Department of Environmental Health
Telephone: 408-918-1973
Last EDR Contact: 11/18/2021
Next Scheduled EDR Contact: 02/27/2022
Data Release Frequency: Varies

HIST LUST SANTA CLARA: HIST LUST - Fuel Leak Site Activity Report
A listing of open and closed leaking underground storage tanks. This listing is no longer updated by the county. Leaking underground storage tanks are now handled by the Department of Environmental Health.

Date of Government Version: 03/29/2005
Date Data Arrived at EDR: 03/30/2005
Date Made Active in Reports: 04/21/2005
Number of Days to Update: 22

Source: Santa Clara Valley Water District
Telephone: 408-265-2600
Last EDR Contact: 03/23/2009
Next Scheduled EDR Contact: 06/22/2009
Data Release Frequency: No Update Planned

LUST SANTA CLARA: LOP Listing
A listing of leaking underground storage tanks located in Santa Clara county.

Date of Government Version: 03/03/2014
Date Data Arrived at EDR: 03/05/2014
Date Made Active in Reports: 03/18/2014
Number of Days to Update: 13

Source: Department of Environmental Health
Telephone: 408-918-3417
Last EDR Contact: 11/16/2021
Next Scheduled EDR Contact: 03/07/2022
Data Release Frequency: No Update Planned

SAN JOSE HAZMAT: Hazardous Material Facilities
Hazardous material facilities, including underground storage tank sites.

Date of Government Version: 11/03/2020
Date Data Arrived at EDR: 11/05/2020
Date Made Active in Reports: 01/26/2021
Number of Days to Update: 82

Source: City of San Jose Fire Department
Telephone: 408-535-7694
Last EDR Contact: 11/23/2021
Next Scheduled EDR Contact: 02/14/2022
Data Release Frequency: Annually

SANTA CRUZ COUNTY:

CUPA SANTA CRUZ: CUPA Facility List
CUPA facility listing.

Date of Government Version: 01/21/2017
Date Data Arrived at EDR: 02/22/2017
Date Made Active in Reports: 05/23/2017
Number of Days to Update: 90

Source: Santa Cruz County Environmental Health
Telephone: 831-464-2761
Last EDR Contact: 11/11/2021
Next Scheduled EDR Contact: 02/28/2022
Data Release Frequency: Varies

SHASTA COUNTY:

CUPA SHASTA: CUPA Facility List
Cupa Facility List.

Date of Government Version: 06/15/2017
Date Data Arrived at EDR: 06/19/2017
Date Made Active in Reports: 08/09/2017
Number of Days to Update: 51

Source: Shasta County Department of Resource Management
Telephone: 530-225-5789
Last EDR Contact: 11/11/2021
Next Scheduled EDR Contact: 02/28/2022
Data Release Frequency: Varies

SOLANO COUNTY:

LUST SOLANO: Leaking Underground Storage Tanks
A listing of leaking underground storage tank sites located in Solano county.

Date of Government Version: 06/04/2019
Date Data Arrived at EDR: 06/06/2019
Date Made Active in Reports: 08/13/2019
Number of Days to Update: 68

Source: Solano County Department of Environmental Management
Telephone: 707-784-6770
Last EDR Contact: 11/23/2021
Next Scheduled EDR Contact: 03/14/2022
Data Release Frequency: Quarterly

UST SOLANO: Underground Storage Tanks
Underground storage tank sites located in Solano county.

Date of Government Version: 09/15/2021
Date Data Arrived at EDR: 09/16/2021
Date Made Active in Reports: 12/09/2021
Number of Days to Update: 84

Source: Solano County Department of Environmental Management
Telephone: 707-784-6770
Last EDR Contact: 11/23/2021
Next Scheduled EDR Contact: 03/14/2022
Data Release Frequency: Quarterly

SONOMA COUNTY:

CUPA SONOMA: Cupa Facility List
Cupa Facility list

Date of Government Version: 07/02/2021
Date Data Arrived at EDR: 07/06/2021
Date Made Active in Reports: 07/14/2021
Number of Days to Update: 8

Source: County of Sonoma Fire & Emergency Services Department
Telephone: 707-565-1174
Last EDR Contact: 12/14/2021
Next Scheduled EDR Contact: 04/04/2022
Data Release Frequency: Varies

LUST SONOMA: Leaking Underground Storage Tank Sites
A listing of leaking underground storage tank sites located in Sonoma county.

Date of Government Version: 06/30/2021
Date Data Arrived at EDR: 06/30/2021
Date Made Active in Reports: 09/24/2021
Number of Days to Update: 86

Source: Department of Health Services
Telephone: 707-565-6565
Last EDR Contact: 12/14/2021
Next Scheduled EDR Contact: 04/04/2022
Data Release Frequency: Quarterly

STANISLAUS COUNTY:

CUPA STANISLAUS: CUPA Facility List
Cupa facility list

Date of Government Version: 05/14/2021
Date Data Arrived at EDR: 05/17/2021
Date Made Active in Reports: 08/03/2021
Number of Days to Update: 78

Source: Stanislaus County Department of Ennvironmental Protection
Telephone: 209-525-6751
Last EDR Contact: 10/06/2021
Next Scheduled EDR Contact: 01/24/2022
Data Release Frequency: Varies

SUTTER COUNTY:

UST SUTTER: Underground Storage Tanks
Underground storage tank sites located in Sutter county.

Date of Government Version: 08/23/2021
Date Data Arrived at EDR: 08/25/2021
Date Made Active in Reports: 11/17/2021
Number of Days to Update: 84

Source: Sutter County Environmental Health Services
Telephone: 530-822-7500
Last EDR Contact: 11/23/2021
Next Scheduled EDR Contact: 03/14/2022
Data Release Frequency: Semi-Annually

TEHAMA COUNTY:

CUPA TEHAMA: CUPA Facility List
Cupa facilities

Date of Government Version: 01/13/2021
Date Data Arrived at EDR: 01/14/2021
Date Made Active in Reports: 04/06/2021
Number of Days to Update: 82

Source: Tehama County Department of Environmental Health
Telephone: 530-527-8020
Last EDR Contact: 12/20/2021
Next Scheduled EDR Contact: 02/14/2022
Data Release Frequency: Varies

TRINITY COUNTY:

CUPA TRINITY: CUPA Facility List
Cupa facility list

Date of Government Version: 07/14/2021
Date Data Arrived at EDR: 07/15/2021
Date Made Active in Reports: 10/06/2021
Number of Days to Update: 83

Source: Department of Toxic Substances Control
Telephone: 760-352-0381
Last EDR Contact: 10/15/2021
Next Scheduled EDR Contact: 01/31/2022
Data Release Frequency: Varies

TULARE COUNTY:

CUPA TULARE: CUPA Facility List
Cupa program facilities

Date of Government Version: 04/26/2021
Date Data Arrived at EDR: 04/28/2021
Date Made Active in Reports: 07/13/2021
Number of Days to Update: 76

Source: Tulare County Environmental Health Services Division
Telephone: 559-624-7400
Last EDR Contact: 11/01/2021
Next Scheduled EDR Contact: 02/14/2022
Data Release Frequency: Varies

TUOLUMNE COUNTY:

CUPA TUOLUMNE: CUPA Facility List
Cupa facility list

Date of Government Version: 04/23/2018
Date Data Arrived at EDR: 04/25/2018
Date Made Active in Reports: 06/25/2018
Number of Days to Update: 61

Source: Divison of Environmental Health
Telephone: 209-533-5633
Last EDR Contact: 10/14/2021
Next Scheduled EDR Contact: 01/31/2022
Data Release Frequency: Varies

VENTURA COUNTY:

BWT VENTURA: Business Plan, Hazardous Waste Producers, and Operating Underground Tanks
The BWT list indicates by site address whether the Environmental Health Division has Business Plan (B), Waste Producer (W), and/or Underground Tank (T) information.

Date of Government Version: 05/26/2021
Date Data Arrived at EDR: 07/19/2021
Date Made Active in Reports: 10/08/2021
Number of Days to Update: 81

Source: Ventura County Environmental Health Division
Telephone: 805-654-2813
Last EDR Contact: 10/18/2021
Next Scheduled EDR Contact: 01/31/2022
Data Release Frequency: Quarterly

LF VENTURA: Inventory of Illegal Abandoned and Inactive Sites
Ventura County Inventory of Closed, Illegal Abandoned, and Inactive Sites.

Date of Government Version: 12/01/2011
Date Data Arrived at EDR: 12/01/2011
Date Made Active in Reports: 01/19/2012
Number of Days to Update: 49

Source: Environmental Health Division
Telephone: 805-654-2813
Last EDR Contact: 12/20/2021
Next Scheduled EDR Contact: 04/11/2022
Data Release Frequency: No Update Planned

LUST VENTURA: Listing of Underground Tank Cleanup Sites
Ventura County Underground Storage Tank Cleanup Sites (LUST).

Date of Government Version: 05/29/2008
Date Data Arrived at EDR: 06/24/2008
Date Made Active in Reports: 07/31/2008
Number of Days to Update: 37

Source: Environmental Health Division
Telephone: 805-654-2813
Last EDR Contact: 11/05/2021
Next Scheduled EDR Contact: 02/21/2022
Data Release Frequency: No Update Planned

MED WASTE VENTURA: Medical Waste Program List
To protect public health and safety and the environment from potential exposure to disease causing agents, the Environmental Health Division Medical Waste Program regulates the generation, handling, storage, treatment and disposal of medical waste throughout the County.

Date of Government Version: 05/26/2021
Date Data Arrived at EDR: 07/19/2021
Date Made Active in Reports: 10/07/2021
Number of Days to Update: 80

Source: Ventura County Resource Management Agency
Telephone: 805-654-2813
Last EDR Contact: 10/18/2021
Next Scheduled EDR Contact: 01/31/2022
Data Release Frequency: Quarterly

UST VENTURA: Underground Tank Closed Sites List
Ventura County Operating Underground Storage Tank Sites (UST)/Underground Tank Closed Sites List.

Date of Government Version: 07/26/2021
Date Data Arrived at EDR: 09/08/2021
Date Made Active in Reports: 11/29/2021
Number of Days to Update: 82

Source: Environmental Health Division
Telephone: 805-654-2813
Last EDR Contact: 12/07/2021
Next Scheduled EDR Contact: 03/21/2022
Data Release Frequency: Quarterly

YOLO COUNTY:

UST YOLO: Underground Storage Tank Comprehensive Facility Report
Underground storage tank sites located in Yolo county.

Date of Government Version: 09/23/2021
Date Data Arrived at EDR: 09/28/2021
Date Made Active in Reports: 12/15/2021
Number of Days to Update: 78

Source: Yolo County Department of Health
Telephone: 530-666-8646
Last EDR Contact: 12/20/2021
Next Scheduled EDR Contact: 04/11/2022
Data Release Frequency: Annually

YUBA COUNTY:

CUPA YUBA: CUPA Facility List
CUPA facility listing for Yuba County.

Date of Government Version: 07/20/2021
Date Data Arrived at EDR: 07/20/2021
Date Made Active in Reports: 10/08/2021
Number of Days to Update: 80

Source: Yuba County Environmental Health Department
Telephone: 530-749-7523
Last EDR Contact: 10/22/2021
Next Scheduled EDR Contact: 02/07/2022
Data Release Frequency: Varies

OTHER DATABASE(S)

Depending on the geographic area covered by this report, the data provided in these specialty databases may or may not be complete. For example, the existence of wetlands information data in a specific report does not mean that all wetlands in the area covered by the report are included. Moreover, the absence of any reported wetlands information does not necessarily mean that wetlands do not exist in the area covered by the report.

CT MANIFEST: Hazardous Waste Manifest Data
Facility and manifest data. Manifest is a document that lists and tracks hazardous waste from the generator through transporters to a tsd facility.

Date of Government Version: 07/23/2021
Date Data Arrived at EDR: 08/10/2021
Date Made Active in Reports: 11/08/2021
Number of Days to Update: 90

Source: Department of Energy & Environmental Protection
Telephone: 860-424-3375
Last EDR Contact: 11/12/2021
Next Scheduled EDR Contact: 02/21/2022
Data Release Frequency: No Update Planned

NJ MANIFEST: Manifest Information
Hazardous waste manifest information.

Date of Government Version: 12/31/2018
Date Data Arrived at EDR: 04/10/2019
Date Made Active in Reports: 05/16/2019
Number of Days to Update: 36

Source: Department of Environmental Protection
Telephone: N/A
Last EDR Contact: 10/05/2021
Next Scheduled EDR Contact: 01/17/2022
Data Release Frequency: Annually

NY MANIFEST: Facility and Manifest Data
Manifest is a document that lists and tracks hazardous waste from the generator through transporters to a TSD facility.

Date of Government Version: 01/01/2019
Date Data Arrived at EDR: 04/29/2020
Date Made Active in Reports: 07/10/2020
Number of Days to Update: 72

Source: Department of Environmental Conservation
Telephone: 518-402-8651
Last EDR Contact: 10/29/2021
Next Scheduled EDR Contact: 02/07/2022
Data Release Frequency: Quarterly

PA MANIFEST: Manifest Information
Hazardous waste manifest information.

Date of Government Version: 06/30/2018
Date Data Arrived at EDR: 07/19/2019
Date Made Active in Reports: 09/10/2019
Number of Days to Update: 53

Source: Department of Environmental Protection
Telephone: 717-783-8990
Last EDR Contact: 10/07/2021
Next Scheduled EDR Contact: 01/24/2022
Data Release Frequency: Annually

RI MANIFEST: Manifest information
Hazardous waste manifest information

Date of Government Version: 12/31/2019
Date Data Arrived at EDR: 02/11/2021
Date Made Active in Reports: 02/24/2021
Number of Days to Update: 13

Source: Department of Environmental Management
Telephone: 401-222-2797
Last EDR Contact: 11/29/2021
Next Scheduled EDR Contact: 02/28/2022
Data Release Frequency: Annually

WI MANIFEST: Manifest Information
Hazardous waste manifest information.

Date of Government Version: 05/31/2018
Date Data Arrived at EDR: 06/19/2019
Date Made Active in Reports: 09/03/2019
Number of Days to Update: 76

Source: Department of Natural Resources
Telephone: N/A
Last EDR Contact: 12/06/2021
Next Scheduled EDR Contact: 03/21/2022
Data Release Frequency: Annually

Oil/Gas Pipelines
Source: Endeavor Business Media
Petroleum Bundle (Crude Oil, Refined Products, Petrochemicals, Gas Liquids (LPG/NGL), and Specialty Gases (Miscellaneous)) N = Natural Gas Bundle (Natural Gas, Gas Liquids (LPG/NGL), and Specialty Gases (Miscellaneous)). This map includes information copyrighted by Endeavor Business Media. This information is provided on a best effort basis and Endeavor Business Media does not guarantee its accuracy nor warrant its fitness for any particular purpose. Such information has been reprinted with the permission of Endeavor Business Media.

Electric Power Transmission Line Data
Source: Endeavor Business Media
This map includes information copyrighted by Endeavor Business Media. This information is provided on a best effort basis and Endeavor Business Media does not guarantee its accuracy nor warrant its fitness for any particular purpose. Such information has been reprinted with the permission of Endeavor Business Media.

Sensitive Receptors: There are individuals deemed sensitive receptors due to their fragile immune systems and special sensitivity to environmental discharges. These sensitive receptors typically include the elderly, the sick, and children. While the location of all sensitive receptors cannot be determined, EDR indicates those buildings and facilities - schools, daycares, hospitals, medical centers, and nursing homes - where individuals who are sensitive receptors are likely to be located.

AHA Hospitals:
Source: American Hospital Association, Inc.
Telephone: 312-280-5991
The database includes a listing of hospitals based on the American Hospital Association's annual survey of hospitals.

Medical Centers: Provider of Services Listing
Source: Centers for Medicare & Medicaid Services
Telephone: 410-786-3000
A listing of hospitals with Medicare provider number, produced by Centers of Medicare & Medicaid Services, a federal agency within the U.S. Department of Health and Human Services.

Nursing Homes
Source: National Institutes of Health
Telephone: 301-594-6248
Information on Medicare and Medicaid certified nursing homes in the United States.

Public Schools
Source: National Center for Education Statistics
Telephone: 202-502-7300
The National Center for Education Statistics' primary database on elementary and secondary public education in the United States. It is a comprehensive, annual, national statistical database of all public elementary and secondary schools and school districts, which contains data that are comparable across all states.

Private Schools
Source: National Center for Education Statistics
Telephone: 202-502-7300
The National Center for Education Statistics' primary database on private school locations in the United States.

Daycare Centers: Licensed Facilities
Source: Department of Social Services
Telephone: 916-657-4041

Flood Zone Data: This data was obtained from the Federal Emergency Management Agency (FEMA). It depicts 100-year and 500-year flood zones as defined by FEMA. It includes the National Flood Hazard Layer (NFHL) which incorporates Flood Insurance Rate Map (FIRM) data and Q3 data from FEMA in areas not covered by NFHL.
Source: FEMA
Telephone: 877-336-2627
Date of Government Version: 2003, 2015

GOVERNMENT RECORDS SEARCHED / DATA CURRENCY TRACKING

NWI: National Wetlands Inventory. This data, available in select counties across the country, was obtained by EDR in 2002, 2005 and 2010 from the U.S. Fish and Wildlife Service.

State Wetlands Data: Wetland Inventory
Source: Department of Fish and Wildlife
Telephone: 916-445-0411

Current USGS 7.5 Minute Topographic Map
Source: U.S. Geological Survey

STREET AND ADDRESS INFORMATION

Â© 2015 TomTom North America, Inc. All rights reserved. This material is proprietary and the subject of copyright protection and other intellectual property rights owned by or licensed to Tele Atlas North America, Inc. The use of this material is subject to the terms of a license agreement. You will be held liable for any unauthorized copying or disclosure of this material.

GEOCHECK ®- PHYSICAL SETTING SOURCE ADDENDUM

TARGET PROPERTY ADDRESS

NORWALK MIXED USE PROJECT
NORWALK BOULEVARD/IMPERIAL HIGHWAY
NORWALK, CA 90650

TARGET PROPERTY COORDINATES

Latitude (North):	33.916201 - 33ˆ 54’ 58.32’’
Longitude (West):	118.071228 - 118ˆ 4’ 16.42’’
Universal Tranverse Mercator:	Zone 11
UTM X (Meters):	400973.0
UTM Y (Meters):	3753187.0
Elevation:	107 ft. above sea level

USGS TOPOGRAPHIC MAP

Target Property Map:	11997982 WHITTIER, CA
Version Date:	2018

EDR’s GeoCheck Physical Setting Source Addendum is provided to assist the environmental professional in forming an opinion about the impact of potential contaminant migration.

Assessment of the impact of contaminant migration generally has two principle investigative components:

1. Groundwater flow direction, and
2. Groundwater flow velocity.

Groundwater flow direction may be impacted by surface topography, hydrology, hydrogeology, characteristics of the soil, and nearby wells. Groundwater flow velocity is generally impacted by the nature of the geologic strata.

GEOCHECK® - PHYSICAL SETTING SOURCE SUMMARY

GROUNDWATER FLOW DIRECTION INFORMATION

Groundwater flow direction for a particular site is best determined by a qualified environmental professional using site-specific well data. If such data is not reasonably ascertainable, it may be necessary to rely on other sources of information, such as surface topographic information, hydrologic information, hydrogeologic data collected on nearby properties, and regional groundwater flow information (from deep aquifers).

TOPOGRAPHIC INFORMATION

Surface topography may be indicative of the direction of surficial groundwater flow. This information can be used to assist the environmental professional in forming an opinion about the impact of nearby contaminated properties or, should contamination exist on the target property, what downgradient sites might be impacted.

TARGET PROPERTY TOPOGRAPHY

General Topographic Gradient: General South

SURROUNDING TOPOGRAPHY: ELEVATION PROFILES

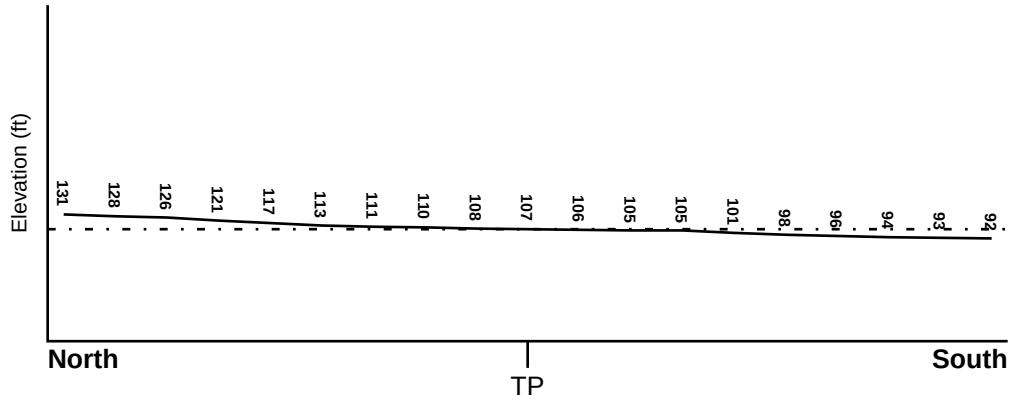

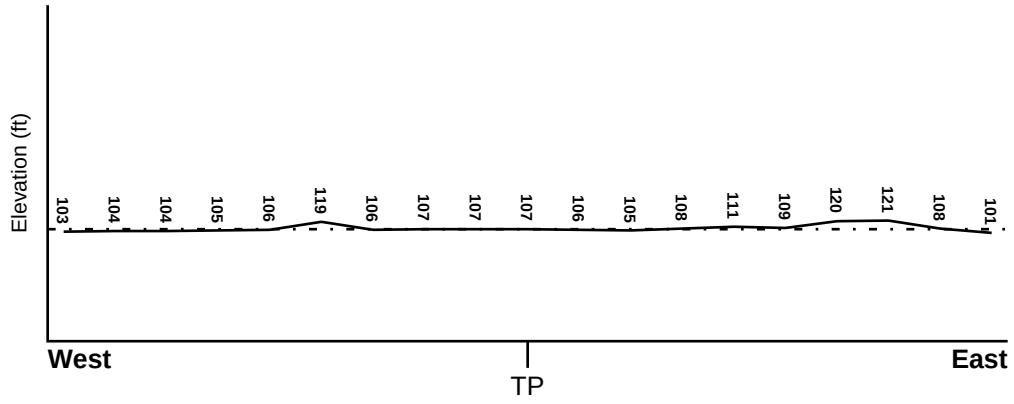

Target Property Elevation: 107 ft.

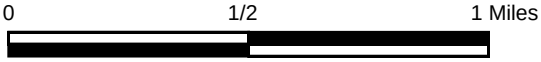

Source: Topography has been determined from the USGS 7.5' Digital Elevation Model and should be evaluated on a relative (not an absolute) basis. Relative elevation information between sites of close proximity should be field verified.

GEOCHECK® - PHYSICAL SETTING SOURCE SUMMARY

HYDROLOGIC INFORMATION

Surface water can act as a hydrologic barrier to groundwater flow. Such hydrologic information can be used to assist the environmental professional in forming an opinion about the impact of nearby contaminated properties or, should contamination exist on the target property, what downgradient sites might be impacted.

Refer to the Physical Setting Source Map following this summary for hydrologic information (major waterways and bodies of water).

FEMA FLOOD ZONE

Flood Plain Panel at Target Property	FEMA Source Type
06037C1837F	FEMA FIRM Flood data

Additional Panels in search area:	FEMA Source Type
06037C1841F	FEMA FIRM Flood data
06037C1839F	FEMA FIRM Flood data
06037C1843F	FEMA FIRM Flood data

NATIONAL WETLAND INVENTORY

NWI Quad at Target Property	NWI Electronic Data Coverage
WHITTIER	YES - refer to the Overview Map and Detail Map

HYDROGEOLOGIC INFORMATION

Hydrogeologic information obtained by installation of wells on a specific site can often be an indicator of groundwater flow direction in the immediate area. Such hydrogeologic information can be used to assist the environmental professional in forming an opinion about the impact of nearby contaminated properties or, should contamination exist on the target property, what downgradient sites might be impacted.

Site-Specific Hydrogeological Data*:

Search Radius:	1.25 miles
Location Relative to TP:	1/2 - 1 Mile East
Site Name:	Neville Chem Co
Site EPA ID Number:	CAD008362758
Groundwater Flow Direction:	South-Southeast
Measured Depth to Water:	100 feet to 140 feet.
Hydraulic Connection:	Clay layers that may not be continuous separate the aquifers underlying the site.
Sole Source Aquifer:	No information about a sole source aquifer is available
Data Quality:	Information based on site-specific subsurface investigations is documented in the CERCLIS investigation report(s)

AQUIFLOW®

Search Radius: 1.000 Mile.

EDR has developed the AQUIFLOW Information System to provide data on the general direction of groundwater flow at specific points. EDR has reviewed reports submitted by environmental professionals to regulatory authorities at select sites and has extracted the date of the report, groundwater flow direction as determined hydrogeologically, and the depth to water table.

MAP ID	LOCATION FROM TP	GENERAL DIRECTION GROUNDWATER FLOW
Not Reported		

* ©1996 Site--specific hydrogeological data gathered by CERCLIS Alerts, Inc., Bainbridge Island, WA. All rights reserved. All of the information and opinions presented are those of the cited EPA report(s), which were completed under a Comprehensive Environmental Response Compensation and Liability Information System (CERCLIS) investigation.

GEOCHECK® - PHYSICAL SETTING SOURCE SUMMARY

GROUNDWATER FLOW VELOCITY INFORMATION

Groundwater flow velocity information for a particular site is best determined by a qualified environmental professional using site specific geologic and soil strata data. If such data are not reasonably ascertainable, it may be necessary to rely on other sources of information, including geologic age identification, rock stratigraphic unit and soil characteristics data collected on nearby properties and regional soil information. In general, contaminant plumes move more quickly through sandy-gravelly types of soils than silty-clayey types of soils.

GEOLOGIC INFORMATION IN GENERAL AREA OF TARGET PROPERTY

Geologic information can be used by the environmental professional in forming an opinion about the relative speed at which contaminant migration may be occurring.

ROCK STRATIGRAPHIC UNIT

Era:	Cenozoic
System:	Quaternary
Series:	Quaternary
Code:	Q *(decoded above as Era, System & Series)*

GEOLOGIC AGE IDENTIFICATION

Category: Stratifed Sequence

Geologic Age and Rock Stratigraphic Unit Source: P.G. Schruben, R.E. Arndt and W.J. Bawiec, Geology of the Conterminous U.S. at 1:2,500,000 Scale - a digital representation of the 1974 P.B. King and H.M. Beikman Map, USGS Digital Data Series DDS - 11 (1994).

DOMINANT SOIL COMPOSITION IN GENERAL AREA OF TARGET PROPERTY

The U.S. Department of Agriculture's (USDA) Soil Conservation Service (SCS) leads the National Cooperative Soil Survey (NCSS) and is responsible for collecting, storing, maintaining and distributing soil survey information for privately owned lands in the United States. A soil map in a soil survey is a representation of soil patterns in a landscape. Soil maps for STATSGO are compiled by generalizing more detailed (SSURGO) soil survey maps. The following information is based on Soil Conservation Service STATSGO data.

Soil Component Name:	URBAN LAND
Soil Surface Texture:	variable
Hydrologic Group:	Not reported
Soil Drainage Class:	Not reported

Hydric Status: Soil does not meet the requirements for a hydric soil.

Corrosion Potential - Uncoated Steel:	Not Reported
Depth to Bedrock Min:	> 10 inches
Depth to Bedrock Max:	> 10 inches

GEOCHECK® - PHYSICAL SETTING SOURCE SUMMARY

Soil Layer Information							
	Boundary			Classification			
Layer	Upper	Lower	Soil Texture Class	AASHTO Group	Unified Soil	Permeability Rate (in/hr)	Soil Reaction (pH)
1	0 inches	6 inches	variable	Not reported	Not reported	Max: 0.00 Min: 0.00	Max: 0.00 Min: 0.00

OTHER SOIL TYPES IN AREA

Based on Soil Conservation Service STATSGO data, the following additional subordinant soil types may appear within the general area of target property.

Soil Surface Textures: loam
clay
silt loam
loamy sand
sandy loam
fine sand
clay loam
gravelly - sandy loam
coarse sand
gravelly - sand
sand

Surficial Soil Types: loam
clay
silt loam
loamy sand
sandy loam
fine sand
clay loam
gravelly - sandy loam
coarse sand
gravelly - sand
sand

Shallow Soil Types: fine sandy loam
gravelly - loam
sand
silty clay

Deeper Soil Types: stratified
clay loam
silty clay loam
gravelly - sandy loam
coarse sand
sand
weathered bedrock
very fine sandy loam

GEOCHECK® - PHYSICAL SETTING SOURCE SUMMARY

LOCAL / REGIONAL WATER AGENCY RECORDS

EDR Local/Regional Water Agency records provide water well information to assist the environmental professional in assessing sources that may impact ground water flow direction, and in forming an opinion about the impact of contaminant migration on nearby drinking water wells.

WELL SEARCH DISTANCE INFORMATION

DATABASE	SEARCH DISTANCE (miles)
Federal USGS	1.000
Federal FRDS PWS	Nearest PWS within 1 mile
State Database	1.000

FEDERAL USGS WELL INFORMATION

MAP ID	WELL ID	LOCATION FROM TP
C8	USGS40000138962	1/8 - 1/4 Mile SSE
C14	USGS40000138957	1/4 - 1/2 Mile South
G36	USGS40000138969	1/2 - 1 Mile East
J48	USGS40000138915	1/2 - 1 Mile SSW
K51	USGS40000138916	1/2 - 1 Mile SSW
N79	USGS40000138975	1/2 - 1 Mile West
P80	USGS40000139080	1/2 - 1 Mile NW
S104	USGS40000138949	1/2 - 1 Mile ESE
S105	USGS40000138946	1/2 - 1 Mile ESE
S106	USGS40000138945	1/2 - 1 Mile ESE
S107	USGS40000138948	1/2 - 1 Mile ESE
S108	USGS40000138947	1/2 - 1 Mile ESE

FEDERAL FRDS PUBLIC WATER SUPPLY SYSTEM INFORMATION

MAP ID	WELL ID	LOCATION FROM TP
No PWS System Found		

Note: PWS System location is not always the same as well location.

STATE DATABASE WELL INFORMATION

MAP ID	WELL ID	LOCATION FROM TP
1	CADWR0000010049	0 - 1/8 Mile East
A2	CAEDF0000077039	0 - 1/8 Mile NNW
A3	CAEDF0000141101	0 - 1/8 Mile NNW
A4	CAEDF0000110737	0 - 1/8 Mile NNW
A5	CAEDF0000076942	0 - 1/8 Mile NNW
A6	CAEDF0000074886	0 - 1/8 Mile NNW
B7	CAEDF0000053437	1/8 - 1/4 Mile SSW
B9	CAEDF0000061662	1/8 - 1/4 Mile SSW
B10	CAEDF0000089780	1/8 - 1/4 Mile SSW

STATE DATABASE WELL INFORMATION

MAP ID	WELL ID	LOCATION FROM TP
B11	CAEDF0000115106	1/8 - 1/4 Mile SSW
B12	CAEDF0000084759	1/8 - 1/4 Mile SSW
B13	CAEDF0000044265	1/8 - 1/4 Mile SSW
C15	CADWR0000004479	1/4 - 1/2 Mile SSE
C16	CADWR0000021213	1/4 - 1/2 Mile SSE
C17	CADWR0000000932	1/4 - 1/2 Mile SSE
C18	CADWR0000006861	1/4 - 1/2 Mile SSE
19	CADWR0000002678	1/4 - 1/2 Mile East
20	CADWR0000010328	1/4 - 1/2 Mile NW
D21	CADDW0000007993	1/4 - 1/2 Mile South
22	3875	1/4 - 1/2 Mile East
D23	CADDW0000017201	1/4 - 1/2 Mile South
E24	CAEDF0000133063	1/4 - 1/2 Mile East
E25	CAEDF0000086516	1/4 - 1/2 Mile East
E26	CAEDF0000094502	1/4 - 1/2 Mile East
E27	CAEDF0000103188	1/4 - 1/2 Mile East
E28	CAEDF0000089683	1/4 - 1/2 Mile East
E29	CAEDF0000135506	1/4 - 1/2 Mile East
E30	CAEDF0000004129	1/4 - 1/2 Mile East
31	CADWR0000005119	1/4 - 1/2 Mile North
F32	CAPFAS000000177	1/2 - 1 Mile South
F33	CADDW0000012929	1/2 - 1 Mile South
G34	CADWR0000029484	1/2 - 1 Mile East
G35	CAUSGSN00009420	1/2 - 1 Mile East
37	CADWR0000031777	1/2 - 1 Mile SSW
H38	CAEDF0000109450	1/2 - 1 Mile West
H39	CAEDF0000060354	1/2 - 1 Mile West
I40	CAEDF0000082359	1/2 - 1 Mile West
H41	CAEDF0000065017	1/2 - 1 Mile West
H42	CAEDF0000094785	1/2 - 1 Mile West
I43	CAEDF0000039006	1/2 - 1 Mile West
H44	CAEDF0000072407	1/2 - 1 Mile West
H45	CAEDF0000043392	1/2 - 1 Mile West
I46	CAEDF0000131214	1/2 - 1 Mile West
I47	CAEDF0000112634	1/2 - 1 Mile West
49	CADWR0000023538	1/2 - 1 Mile SW
J50	CADDW0000006029	1/2 - 1 Mile SSW
L52	CADWR0000033064	1/2 - 1 Mile West
L53	CADWR0000034184	1/2 - 1 Mile West
M54	CADWR0000023354	1/2 - 1 Mile SE
M55	CADWR0000010228	1/2 - 1 Mile SE
M56	CADWR0000012941	1/2 - 1 Mile SE
57	CADWR0000022165	1/2 - 1 Mile North
L58	3861	1/2 - 1 Mile West
L59	3860	1/2 - 1 Mile West
L60	22854	1/2 - 1 Mile West
L61	3954	1/2 - 1 Mile West
L62	3953	1/2 - 1 Mile West
L63	3952	1/2 - 1 Mile West
K64	CADDW0000002108	1/2 - 1 Mile SSW
K65	3872	1/2 - 1 Mile SW
66	CADWR0000012355	1/2 - 1 Mile NNE

STATE DATABASE WELL INFORMATION

MAP ID	WELL ID	LOCATION FROM TP
67	3873	1/2 - 1 Mile SW
68	CADWR0000024312	1/2 - 1 Mile East
N69	CADDW0000018123	1/2 - 1 Mile West
N70	CAPFAS000000946	1/2 - 1 Mile West
N71	CADDW0000010871	1/2 - 1 Mile West
O72	CAEDF0000065482	1/2 - 1 Mile North
73	3959	1/2 - 1 Mile SSW
O74	CAEDF0000081103	1/2 - 1 Mile North
O75	CAEDF0000081332	1/2 - 1 Mile North
O76	CAEDF0000109404	1/2 - 1 Mile North
N77	CAPFAS000001263	1/2 - 1 Mile West
N78	CADDW0000008356	1/2 - 1 Mile West
P81	CADDW0000017606	1/2 - 1 Mile NW
Q82	CAEDF0000003852	1/2 - 1 Mile South
Q83	CAEDF0000052815	1/2 - 1 Mile South
Q84	CAEDF0000103422	1/2 - 1 Mile South
P85	CADDW0000000662	1/2 - 1 Mile NW
P86	CAPFAS000000618	1/2 - 1 Mile NW
Q87	CAEDF0000036666	1/2 - 1 Mile South
Q88	CAEDF0000125550	1/2 - 1 Mile South
Q89	CAEDF0000055080	1/2 - 1 Mile South
Q90	CAEDF0000041075	1/2 - 1 Mile South
Q91	CAEDF0000010521	1/2 - 1 Mile South
Q92	CAEDF0000065207	1/2 - 1 Mile South
Q93	CAEDF0000059838	1/2 - 1 Mile South
R94	CADWR0000033352	1/2 - 1 Mile ENE
R95	CADWR0000019851	1/2 - 1 Mile ENE
Q96	CAEDF0000072396	1/2 - 1 Mile South
Q97	CAEDF0000041166	1/2 - 1 Mile South
Q98	CAEDF0000004233	1/2 - 1 Mile South
Q99	CAEDF0000055976	1/2 - 1 Mile South
Q100	CAEDF0000130638	1/2 - 1 Mile South
Q101	CAEDF0000097915	1/2 - 1 Mile South
Q102	CAEDF0000093541	1/2 - 1 Mile South
Q103	CAEDF0000078285	1/2 - 1 Mile South
S109	CAUSGSN00007823	1/2 - 1 Mile ESE
S110	CAUSGSN00019415	1/2 - 1 Mile ESE
S111	CAUSGSN00010256	1/2 - 1 Mile ESE
S112	CAUSGSN00018849	1/2 - 1 Mile ESE
S113	CAUSGSN00008870	1/2 - 1 Mile ESE
114	CADWR0000000492	1/2 - 1 Mile ESE
115	CADWR0000000694	1/2 - 1 Mile West
P116	CADDW0000012788	1/2 - 1 Mile NW
P117	CAPFAS000001545	1/2 - 1 Mile NW
T118	CAEDF0000097422	1/2 - 1 Mile NE
Q119	CAEDF0000116335	1/2 - 1 Mile South
120	CAEDF0000121479	1/2 - 1 Mile NE
S121	CADWR9000006086	1/2 - 1 Mile ESE
T122	CAEDF0000135680	1/2 - 1 Mile NE
T123	CAEDF0000010305	1/2 - 1 Mile NE
T124	CAEDF0000042260	1/2 - 1 Mile NE
125	CADWR0000000628	1/2 - 1 Mile North

GEOCHECK® - PHYSICAL SETTING SOURCE SUMMARY

STATE DATABASE WELL INFORMATION

MAP ID	WELL ID	LOCATION FROM TP
126	CADWR0000027174	1/2 - 1 Mile WNW

OTHER STATE DATABASE INFORMATION

STATE OIL/GAS WELL INFORMATION

MAP ID	WELL ID	LOCATION FROM TP
1	CAOG14000005987	0 - 1/8 Mile South
2	CAOG14000005644	1/8 - 1/4 Mile NW
3	CAOG14000005671	1/8 - 1/4 Mile North
A4	CAOG14000005358	1/4 - 1/2 Mile NNW
A5	CAOG14000210289	1/4 - 1/2 Mile NNW
A6	CAOG14000005329	1/4 - 1/2 Mile North
7	CAOG14000005331	1/4 - 1/2 Mile NNE
A8	CAOG14000005155	1/4 - 1/2 Mile NNW
9	CAOG14000005645	1/2 - 1 Mile NNW
B10	CAOG14000005199	1/2 - 1 Mile East
C11	CAOG14000005668	1/2 - 1 Mile North
12	CAOG14000005298	1/2 - 1 Mile North
C13	CAOG14000005669	1/2 - 1 Mile NNE
14	CAOG14000005530	1/2 - 1 Mile NE
B15	CAOG14000005200	1/2 - 1 Mile East
16	CAOG14000005622	1/2 - 1 Mile NW
D17	CAOG14000209439	1/2 - 1 Mile North
D18	CAOG14000005527	1/2 - 1 Mile North
19	CAOG14000005515	1/2 - 1 Mile WNW
20	CAOG14000209957	1/2 - 1 Mile North
21	CAOG14000005918	1/2 - 1 Mile South
E22	CAOG14000005705	1/2 - 1 Mile NW
E23	CAOG14000005706	1/2 - 1 Mile NW
F24	CAOG14000209959	1/2 - 1 Mile North
25	CAOG14000210129	1/2 - 1 Mile NNW
F26	CAOG14000209485	1/2 - 1 Mile North
27	CAOG14000209484	1/2 - 1 Mile North
28	CAOG14000210652	1/2 - 1 Mile NW

PHYSICAL SETTING SOURCE MAP - 6798148.2s

County Boundary
Major Roads
Contour Lines
Earthquake Fault Lines
Airports
Earthquake epicenter, Richter 5 or greater
Water Wells
Public Water Supply Wells
Cluster of Multiple Icons

0 1/4 1/2 1 Miles

Groundwater Flow Direction
GI Indeterminate Groundwater Flow at Location
GV Groundwater Flow Varies at Location
HD Closest Hydrogeological Data
Oil, gas or related wells

N

SITE NAME:	Norwalk Mixed Use Project	CLIENT:	PlaceWorks
ADDRESS:	Norwalk Boulevard/Imperial Highway Norwalk CA 90650	CONTACT:	Denise Clendening
		INQUIRY #:	6798148.2s
LAT/LONG:	33.916201 / 118.071228	DATE:	December 22, 2021 6:44 pm

Copyright © 2021 EDR, Inc. © 2015 TomTom Rel. 2015.

Map ID Direction Distance Elevation	Database	EDR ID Number
1 **East** **0 - 1/8 Mile** **Lower**	**CA WELLS**	**CADWR0000010049**

Well ID:	03S11W18B004S	Well Type:	UNK
Source:	Department of Water Resources		
Other Name:	03S11W18B004S	GAMA PFAS Testing:	Not Reported
Groundwater Quality Data:	https://gamagroundwater.waterboards.ca.gov/gama/gamamap/public/GamaDataDisplay.asp?dataset=DWR&samp_date=&global_id=&assigned_name=03S11W18B004S&store_num=		
GeoTracker Data:	Not Reported		

A2 **NNW** **0 - 1/8 Mile** **Higher**	**CA WELLS**	**CAEDF0000077039**

Well ID:	T0603705012-MW-1	Well Type:	MONITORING
Source:	EDF	Other Name:	MW-1
GAMA PFAS Testing:	Not Reported		
Groundwater Quality Data:	https://gamagroundwater.waterboards.ca.gov/gama/gamamap/public/GamaDataDisplay.asp?dataset=EDF&samp_date=&global_id=T0603705012&assigned_name=MW-1&store_num=		
GeoTracker Data:	https://geotracker.waterboards.ca.gov/profile_report.asp?cmd=MWEDFResults&global_id=T0603705012&assigned_name=MW-1		

A3 **NNW** **0 - 1/8 Mile** **Higher**	**CA WELLS**	**CAEDF0000141101**

Well ID:	T0603705012-MW-2	Well Type:	MONITORING
Source:	EDF	Other Name:	MW-2
GAMA PFAS Testing:	Not Reported		
Groundwater Quality Data:	https://gamagroundwater.waterboards.ca.gov/gama/gamamap/public/GamaDataDisplay.asp?dataset=EDF&samp_date=&global_id=T0603705012&assigned_name=MW-2&store_num=		
GeoTracker Data:	https://geotracker.waterboards.ca.gov/profile_report.asp?cmd=MWEDFResults&global_id=T0603705012&assigned_name=MW-2		

A4 **NNW** **0 - 1/8 Mile** **Higher**	**CA WELLS**	**CAEDF0000110737**

Well ID:	T0603705012-MW-7	Well Type:	MONITORING
Source:	EDF	Other Name:	MW-7
GAMA PFAS Testing:	Not Reported		
Groundwater Quality Data:	https://gamagroundwater.waterboards.ca.gov/gama/gamamap/public/GamaDataDisplay.asp?dataset=EDF&samp_date=&global_id=T0603705012&assigned_name=MW-7&store_num=		
GeoTracker Data:	https://geotracker.waterboards.ca.gov/profile_report.asp?cmd=MWEDFResults&global_id=T0603705012&assigned_name=MW-7		

Map ID Direction Distance Elevation	Database	EDR ID Number
A5 **NNW** **0 - 1/8 Mile** **Higher**	**CA WELLS**	**CAEDF0000076942**

Well ID:	T0603705012-MW-3	Well Type:	MONITORING
Source:	EDF	Other Name:	MW-3
GAMA PFAS Testing:	Not Reported		
Groundwater Quality Data:	https://gamagroundwater.waterboards.ca.gov/gama/gamamap/public/GamaDataDisplay.asp?dataset=EDF&samp_date=&global_id=T0603705012&assigned_name=MW-3&store_num=		
GeoTracker Data:	https://geotracker.waterboards.ca.gov/profile_report.asp?cmd=MWEDFResults&global_id=T0603705012&assigned_name=MW-3		

A6 **NNW** **0 - 1/8 Mile** **Higher**	**CA WELLS**	**CAEDF0000074886**

Well ID:	T0603705012-MW-4	Well Type:	MONITORING
Source:	EDF	Other Name:	MW-4
GAMA PFAS Testing:	Not Reported		
Groundwater Quality Data:	https://gamagroundwater.waterboards.ca.gov/gama/gamamap/public/GamaDataDisplay.asp?dataset=EDF&samp_date=&global_id=T0603705012&assigned_name=MW-4&store_num=		
GeoTracker Data:	https://geotracker.waterboards.ca.gov/profile_report.asp?cmd=MWEDFResults&global_id=T0603705012&assigned_name=MW-4		

B7 **SSW** **1/8 - 1/4 Mile** **Higher**	**CA WELLS**	**CAEDF0000053437**

Well ID:	T0603793031-MW-1	Well Type:	MONITORING
Source:	EDF	Other Name:	MW-1
GAMA PFAS Testing:	Not Reported		
Groundwater Quality Data:	https://gamagroundwater.waterboards.ca.gov/gama/gamamap/public/GamaDataDisplay.asp?dataset=EDF&samp_date=&global_id=T0603793031&assigned_name=MW-1&store_num=		
GeoTracker Data:	https://geotracker.waterboards.ca.gov/profile_report.asp?cmd=MWEDFResults&global_id=T0603793031&assigned_name=MW-1		

C8 **SSE** **1/8 - 1/4 Mile** **Lower**	**FED USGS**	**USGS40000138962**

Organization ID:	USGS-CA		
Organization Name:	USGS California Water Science Center		
Monitor Location:	003S011W18G004S	Type:	Well
Description:	Not Reported	HUC:	18070106
Drainage Area:	Not Reported	Drainage Area Units:	Not Reported
Contrib Drainage Area:	Not Reported	Contrib Drainage Area Unts:	Not Reported
Aquifer:	California Coastal Basin aquifers		
Formation Type:	Not Reported	Aquifer Type:	Not Reported
Construction Date:	Not Reported	Well Depth:	226
Well Depth Units:	ft	Well Hole Depth:	970

Well Hole Depth Units: ft

B9
SSW **CA WELLS** **CAEDF0000061662**
1/8 - 1/4 Mile
Higher

Well ID:	T0603793031-MW-2	Well Type:	MONITORING
Source:	EDF	Other Name:	MW-2
GAMA PFAS Testing:	Not Reported		
Groundwater Quality Data:	https://gamagroundwater.waterboards.ca.gov/gama/gamamap/public/GamaDataDisplay.asp?dataset=EDF&samp_date=&global_id=T0603793031&assigned_name=MW-2&store_num=		
GeoTracker Data:	https://geotracker.waterboards.ca.gov/profile_report.asp?cmd=MWEDFResults&global_id=T0603793031&assigned_name=MW-2		

B10
SSW **CA WELLS** **CAEDF0000089780**
1/8 - 1/4 Mile
Higher

Well ID:	T0603793031-MW-5	Well Type:	MONITORING
Source:	EDF	Other Name:	MW-5
GAMA PFAS Testing:	Not Reported		
Groundwater Quality Data:	https://gamagroundwater.waterboards.ca.gov/gama/gamamap/public/GamaDataDisplay.asp?dataset=EDF&samp_date=&global_id=T0603793031&assigned_name=MW-5&store_num=		
GeoTracker Data:	https://geotracker.waterboards.ca.gov/profile_report.asp?cmd=MWEDFResults&global_id=T0603793031&assigned_name=MW-5		

B11
SSW **CA WELLS** **CAEDF0000115106**
1/8 - 1/4 Mile
Higher

Well ID:	T0603793031-MW-6	Well Type:	MONITORING
Source:	EDF	Other Name:	MW-6
GAMA PFAS Testing:	Not Reported		
Groundwater Quality Data:	https://gamagroundwater.waterboards.ca.gov/gama/gamamap/public/GamaDataDisplay.asp?dataset=EDF&samp_date=&global_id=T0603793031&assigned_name=MW-6&store_num=		
GeoTracker Data:	https://geotracker.waterboards.ca.gov/profile_report.asp?cmd=MWEDFResults&global_id=T0603793031&assigned_name=MW-6		

B12
SSW **CA WELLS** **CAEDF0000084759**
1/8 - 1/4 Mile
Higher

Well ID:	T0603793031-MW-3	Well Type:	MONITORING
Source:	EDF	Other Name:	MW-3
GAMA PFAS Testing:	Not Reported		
Groundwater Quality Data:	https://gamagroundwater.waterboards.ca.gov/gama/gamamap/public/GamaDataDisplay.asp?dataset=EDF&samp_date=&global_id=T0603793031&assigned_name=MW-3&store_num=		
GeoTracker Data:	https://geotracker.waterboards.ca.gov/profile_report.asp?cmd=MWEDFResults&global_id=T0603793031&assigned_name=MW-3		

Map ID Direction Distance Elevation	Database	EDR ID Number
B13 **SSW** **1/8 - 1/4 Mile** **Higher**	**CA WELLS**	**CAEDF0000044265**

Well ID:	T0603793031-MW-4	Well Type:	MONITORING
Source:	EDF	Other Name:	MW-4
GAMA PFAS Testing:	Not Reported		
Groundwater Quality Data:	https://gamagroundwater.waterboards.ca.gov/gama/gamamap/public/GamaDataDisplay.asp?dataset=EDF&samp_date=&global_id=T0603793031&assigned_name=MW-4&store_num=		
GeoTracker Data:	https://geotracker.waterboards.ca.gov/profile_report.asp?cmd=MWEDFResults&global_id=T0603793031&assigned_name=MW-4		

C14 **South** **1/4 - 1/2 Mile** **Lower**	**FED USGS**	**USGS40000138957**

Organization ID:	USGS-CA		
Organization Name:	USGS California Water Science Center		
Monitor Location:	003S011W18G005S	Type:	Well
Description:	Not Reported	HUC:	18070106
Drainage Area:	Not Reported	Drainage Area Units:	Not Reported
Contrib Drainage Area:	Not Reported	Contrib Drainage Area Unts:	Not Reported
Aquifer:	California Coastal Basin aquifers		
Formation Type:	Not Reported	Aquifer Type:	Not Reported
Construction Date:	Not Reported	Well Depth:	380
Well Depth Units:	ft	Well Hole Depth:	380
Well Hole Depth Units:	ft		

C15 **SSE** **1/4 - 1/2 Mile** **Lower**	**CA WELLS**	**CADWR0000004479**

Well ID:	03S11W18G005S	Well Type:	UNK
Source:	Department of Water Resources		
Other Name:	03S11W18G005S	GAMA PFAS Testing:	Not Reported
Groundwater Quality Data:	https://gamagroundwater.waterboards.ca.gov/gama/gamamap/public/GamaDataDisplay.asp?dataset=DWR&samp_date=&global_id=&assigned_name=03S11W18G005S&store_num=		
GeoTracker Data:	Not Reported		

C16 **SSE** **1/4 - 1/2 Mile** **Lower**	**CA WELLS**	**CADWR0000021213**

Well ID:	03S11W18G001S	Well Type:	UNK
Source:	Department of Water Resources		
Other Name:	03S11W18G001S	GAMA PFAS Testing:	Not Reported
Groundwater Quality Data:	https://gamagroundwater.waterboards.ca.gov/gama/gamamap/public/GamaDataDisplay.asp?dataset=DWR&samp_date=&global_id=&assigned_name=03S11W18G001S&store_num=		
GeoTracker Data:	Not Reported		

Map ID Direction Distance Elevation	Database	EDR ID Number
C17 **SSE** **1/4 - 1/2 Mile** **Lower**	**CA WELLS**	**CADWR0000000932**

Well ID:	03S11W18G002S	Well Type:	UNK
Source:	Department of Water Resources		
Other Name:	03S11W18G002S	GAMA PFAS Testing:	Not Reported
Groundwater Quality Data:	https://gamagroundwater.waterboards.ca.gov/gama/gamamap/public/GamaDataDisplay.asp?dataset=DWR&samp_date=&global_id=&assigned_name=03S11W18G002S&store_num=		
GeoTracker Data:	Not Reported		

C18 **SSE** **1/4 - 1/2 Mile** **Lower**	**CA WELLS**	**CADWR0000006861**

Well ID:	03S11W18G004S	Well Type:	UNK
Source:	Department of Water Resources		
Other Name:	03S11W18G004S	GAMA PFAS Testing:	Not Reported
Groundwater Quality Data:	https://gamagroundwater.waterboards.ca.gov/gama/gamamap/public/GamaDataDisplay.asp?dataset=DWR&samp_date=&global_id=&assigned_name=03S11W18G004S&store_num=		
GeoTracker Data:	Not Reported		

---

19 **East** **1/4 - 1/2 Mile** **Lower**	**CA WELLS**	**CADWR0000002678**

Well ID:	03S11W18A001S	Well Type:	UNK
Source:	Department of Water Resources		
Other Name:	03S11W18A001S	GAMA PFAS Testing:	Not Reported
Groundwater Quality Data:	https://gamagroundwater.waterboards.ca.gov/gama/gamamap/public/GamaDataDisplay.asp?dataset=DWR&samp_date=&global_id=&assigned_name=03S11W18A001S&store_num=		
GeoTracker Data:	Not Reported		

---

20 **NW** **1/4 - 1/2 Mile** **Higher**	**CA WELLS**	**CADWR0000010328**

Well ID:	03S11W07P003S	Well Type:	UNK
Source:	Department of Water Resources		
Other Name:	03S11W07P003S	GAMA PFAS Testing:	Not Reported
Groundwater Quality Data:	https://gamagroundwater.waterboards.ca.gov/gama/gamamap/public/GamaDataDisplay.asp?dataset=DWR&samp_date=&global_id=&assigned_name=03S11W07P003S&store_num=		
GeoTracker Data:	Not Reported		

Map ID Direction Distance Elevation	Database	EDR ID Number
D21 **South** **1/4 - 1/2 Mile** **Lower**	**CA WELLS**	**CADDW0000007993**

Well ID:	1910098-001	Well Type:	MUNICIPAL
Source:	Department of Health Services		
Other Name:	DACE WELL 01-DESTROYED	GAMA PFAS Testing:	Not Reported
Groundwater Quality Data:	https://gamagroundwater.waterboards.ca.gov/gama/gamamap/public/GamaDataDisplay.asp?dataset=DHS&samp_date=&global_id=&assigned_name=1910098-001&store_num=		
GeoTracker Data:	Not Reported		

---

22 **East** **1/4 - 1/2 Mile** **Lower**	**CA WELLS**	**3875**

Seq:	3875	Prim sta c:	03S/11W-19A03 S
Frds no:	1910211018	County:	19
District:	07	User id:	4TH
System no:	1910211	Water type:	G
Source nam:	WELL 29-E - DESTROYED	Station ty:	WELL/AMBNT/MUN/INTAKE
Latitude:	335455.0	Longitude:	1180350.0
Precision:	3	Status:	DS
Comment 1:	Not Reported	Comment 2:	Not Reported
Comment 3:	Not Reported	Comment 4:	Not Reported
Comment 5:	Not Reported	Comment 6:	Not Reported
Comment 7:	Not Reported		
System no:	1910211	System nam:	Park Wc - Bellflower-Norwalk
Hqname:	PARK WATER CO	Address:	PO BOX 7002 (9750 WASHBURN RD)
City:	DOWNEY	State:	CA
Zip:	90241	Zip ext:	Not Reported
Pop serv:	70000	Connection:	15837
Area serve:	BELLFLOWER-NORWALK		

D23 **South** **1/4 - 1/2 Mile** **Lower**	**CA WELLS**	**CADDW0000017201**

Well ID:	1910098-033	Well Type:	MUNICIPAL
Source:	Department of Health Services		
Other Name:	DACE WELL #2	GAMA PFAS Testing:	Not Reported
Groundwater Quality Data:	https://gamagroundwater.waterboards.ca.gov/gama/gamamap/public/GamaDataDisplay.asp?dataset=DHS&samp_date=&global_id=&assigned_name=1910098-033&store_num=		
GeoTracker Data:	Not Reported		

E24 **East** **1/4 - 1/2 Mile** **Higher**	**CA WELLS**	**CAEDF0000133063**

Well ID:	T0603770616-MW9	Well Type:	MONITORING
Source:	EDF	Other Name:	MW9

GAMA PFAS Testing: Not Reported
Groundwater Quality Data: https://gamagroundwater.waterboards.ca.gov/gama/gamamap/public/GamaDataDisplay.asp?dataset=EDF&samp_date=&global_id=T0603770616&assigned_name=MW9&store_num=
GeoTracker Data: https://geotracker.waterboards.ca.gov/profile_report.asp?cmd=MWEDFResults&global_id=T0603770616&assigned_name=MW9

E25
East **CA WELLS** **CAEDF0000086516**
1/4 - 1/2 Mile
Higher

Well ID:	T0603770616-MW11	Well Type:	MONITORING
Source:	EDF	Other Name:	MW11

GAMA PFAS Testing: Not Reported
Groundwater Quality Data: https://gamagroundwater.waterboards.ca.gov/gama/gamamap/public/GamaDataDisplay.asp?dataset=EDF&samp_date=&global_id=T0603770616&assigned_name=MW11&store_num=
GeoTracker Data: https://geotracker.waterboards.ca.gov/profile_report.asp?cmd=MWEDFResults&global_id=T0603770616&assigned_name=MW11

E26
East **CA WELLS** **CAEDF0000094502**
1/4 - 1/2 Mile
Higher

Well ID:	T0603770616-MW6	Well Type:	MONITORING
Source:	EDF	Other Name:	MW6

GAMA PFAS Testing: Not Reported
Groundwater Quality Data: https://gamagroundwater.waterboards.ca.gov/gama/gamamap/public/GamaDataDisplay.asp?dataset=EDF&samp_date=&global_id=T0603770616&assigned_name=MW6&store_num=
GeoTracker Data: https://geotracker.waterboards.ca.gov/profile_report.asp?cmd=MWEDFResults&global_id=T0603770616&assigned_name=MW6

E27
East **CA WELLS** **CAEDF0000103188**
1/4 - 1/2 Mile
Higher

Well ID:	T0603770616-MW8	Well Type:	MONITORING
Source:	EDF	Other Name:	MW8

GAMA PFAS Testing: Not Reported
Groundwater Quality Data: https://gamagroundwater.waterboards.ca.gov/gama/gamamap/public/GamaDataDisplay.asp?dataset=EDF&samp_date=&global_id=T0603770616&assigned_name=MW8&store_num=
GeoTracker Data: https://geotracker.waterboards.ca.gov/profile_report.asp?cmd=MWEDFResults&global_id=T0603770616&assigned_name=MW8

E28
East **CA WELLS** **CAEDF0000089683**
1/4 - 1/2 Mile
Higher

Well ID:	T0603770616-MW10	Well Type:	MONITORING
Source:	EDF	Other Name:	MW10

GAMA PFAS Testing: Not Reported
Groundwater Quality Data: https://gamagroundwater.waterboards.ca.gov/gama/gamamap/public/GamaDataDisplay.asp?dataset=EDF&samp_date=&global_id=T0603770616&assigned_name=MW10&store_num=

GeoTracker Data: https://geotracker.waterboards.ca.gov/profile_report.asp?cmd=MWEDFResults&global_id=T0603770616&assigned_name=MW10

E29
East
1/4 - 1/2 Mile
Higher

CA WELLS **CAEDF0000135506**

Well ID:	T0603770616-MW7	Well Type:	MONITORING
Source:	EDF	Other Name:	MW7
GAMA PFAS Testing:	Not Reported		
Groundwater Quality Data:	https://gamagroundwater.waterboards.ca.gov/gama/gamamap/public/GamaDataDisplay.asp?dataset=EDF&samp_date=&global_id=T0603770616&assigned_name=MW7&store_num=		
GeoTracker Data:	https://geotracker.waterboards.ca.gov/profile_report.asp?cmd=MWEDFResults&global_id=T0603770616&assigned_name=MW7		

E30
East
1/4 - 1/2 Mile
Higher

CA WELLS **CAEDF0000004129**

Well ID:	T0603770616-MW12	Well Type:	MONITORING
Source:	EDF	Other Name:	MW12
GAMA PFAS Testing:	Not Reported		
Groundwater Quality Data:	https://gamagroundwater.waterboards.ca.gov/gama/gamamap/public/GamaDataDisplay.asp?dataset=EDF&samp_date=&global_id=T0603770616&assigned_name=MW12&store_num=		
GeoTracker Data:	https://geotracker.waterboards.ca.gov/profile_report.asp?cmd=MWEDFResults&global_id=T0603770616&assigned_name=MW12		

31
North
1/4 - 1/2 Mile
Higher

CA WELLS **CADWR0000005119**

Well ID:	03S11W07K001S	Well Type:	UNK
Source:	Department of Water Resources		
Other Name:	03S11W07K001S	GAMA PFAS Testing:	Not Reported
Groundwater Quality Data:	https://gamagroundwater.waterboards.ca.gov/gama/gamamap/public/GamaDataDisplay.asp?dataset=DWR&samp_date=&global_id=&assigned_name=03S11W07K001S&store_num=		
GeoTracker Data:	Not Reported		

F32
South
1/2 - 1 Mile
Lower

CA WELLS **CAPFAS000000177**

Well ID:	1910191-012	Well Type:	MUNICIPAL
Source:	Department of Health Services		
Other Name:	WELL 10	GAMA PFAS Testing:	Yes
Groundwater Quality Data:	https://gamagroundwater.waterboards.ca.gov/gama/gamamap/public/GamaDataDisplay.asp?dataset=DHS&samp_date=&global_id=&assigned_name=1910191-012&store_num=		
GeoTracker Data:	Not Reported		

Map ID Direction Distance Elevation	Database	EDR ID Number
F33 **South** **1/2 - 1 Mile** **Lower**	**CA WELLS**	**CADDW0000012929**

Well ID:	1910191-012	Well Type:	MUNICIPAL
Source:	Department of Health Services		
Other Name:	WELL 10	GAMA PFAS Testing:	Not Reported
Groundwater Quality Data:	https://gamagroundwater.waterboards.ca.gov/gama/gamamap/public/GamaDataDisplay.asp?dataset=DHS&samp_date=&global_id=&assigned_name=1910191-012&store_num=		
GeoTracker Data:	Not Reported		

G34 **East** **1/2 - 1 Mile** **Higher**	**CA WELLS**	**CADWR0000029484**

Well ID:	03S11W17D002S	Well Type:	UNK
Source:	Department of Water Resources		
Other Name:	03S11W17D002S	GAMA PFAS Testing:	Not Reported
Groundwater Quality Data:	https://gamagroundwater.waterboards.ca.gov/gama/gamamap/public/GamaDataDisplay.asp?dataset=DWR&samp_date=&global_id=&assigned_name=03S11W17D002S&store_num=		
GeoTracker Data:	Not Reported		

G35 **East** **1/2 - 1 Mile** **Higher**	**CA WELLS**	**CAUSGSN00009420**

Well ID:	USGS-335455118034301	Well Type:	UNK
Source:	United States Geological Survey		
Other Name:	USGS-335455118034301	GAMA PFAS Testing:	Not Reported
Groundwater Quality Data:	https://gamagroundwater.waterboards.ca.gov/gama/gamamap/public/GamaDataDisplay.asp?dataset=USGSNEW&samp_date=&global_id=&assigned_name=USGS-335455118034301&store_num=		
GeoTracker Data:	Not Reported		

G36 **East** **1/2 - 1 Mile** **Higher**	**FED USGS**	**USGS40000138969**

Organization ID:	USGS-CA		
Organization Name:	USGS California Water Science Center		
Monitor Location:	003S011W17X015S	Type:	Well
Description:	Not Reported	HUC:	Not Reported
Drainage Area:	Not Reported	Drainage Area Units:	Not Reported
Contrib Drainage Area:	Not Reported	Contrib Drainage Area Unts:	Not Reported
Aquifer:	California Coastal Basin aquifers		
Formation Type:	Not Reported	Aquifer Type:	Not Reported
Construction Date:	20070611	Well Depth:	120
Well Depth Units:	ft	Well Hole Depth:	130
Well Hole Depth Units:	ft		

Map ID Direction Distance Elevation	Database	EDR ID Number
37 **SSW** **1/2 - 1 Mile** **Lower**	**CA WELLS**	**CADWR0000031777**

Well ID:	03S11W18L002S	Well Type:	UNK
Source:	Department of Water Resources		
Other Name:	03S11W18L002S	GAMA PFAS Testing:	Not Reported
Groundwater Quality Data:	https://gamagroundwater.waterboards.ca.gov/gama/gamamap/public/GamaDataDisplay.asp?dataset=DWR&samp_date=&global_id=&assigned_name=03S11W18L002S&store_num=		
GeoTracker Data:	Not Reported		

H38 **West** **1/2 - 1 Mile** **Lower**	**CA WELLS**	**CAEDF0000109450**

Well ID:	T0603701545-MW15	Well Type:	MONITORING
Source:	EDF	Other Name:	MW15
GAMA PFAS Testing:	Not Reported		
Groundwater Quality Data:	https://gamagroundwater.waterboards.ca.gov/gama/gamamap/public/GamaDataDisplay.asp?dataset=EDF&samp_date=&global_id=T0603701545&assigned_name=MW15&store_num=		
GeoTracker Data:	https://geotracker.waterboards.ca.gov/profile_report.asp?cmd=MWEDFResults&global_id=T0603701545&assigned_name=MW15		

H39 **West** **1/2 - 1 Mile** **Higher**	**CA WELLS**	**CAEDF0000060354**

Well ID:	T0603701545-MW14	Well Type:	MONITORING
Source:	EDF	Other Name:	MW14
GAMA PFAS Testing:	Not Reported		
Groundwater Quality Data:	https://gamagroundwater.waterboards.ca.gov/gama/gamamap/public/GamaDataDisplay.asp?dataset=EDF&samp_date=&global_id=T0603701545&assigned_name=MW14&store_num=		
GeoTracker Data:	https://geotracker.waterboards.ca.gov/profile_report.asp?cmd=MWEDFResults&global_id=T0603701545&assigned_name=MW14		

I40 **West** **1/2 - 1 Mile** **Higher**	**CA WELLS**	**CAEDF0000082359**

Well ID:	T0603796891-MW-1	Well Type:	MONITORING
Source:	EDF	Other Name:	MW-1
GAMA PFAS Testing:	Not Reported		
Groundwater Quality Data:	https://gamagroundwater.waterboards.ca.gov/gama/gamamap/public/GamaDataDisplay.asp?dataset=EDF&samp_date=&global_id=T0603796891&assigned_name=MW-1&store_num=		
GeoTracker Data:	https://geotracker.waterboards.ca.gov/profile_report.asp?cmd=MWEDFResults&global_id=T0603796891&assigned_name=MW-1		

Map ID Direction Distance Elevation	Database	EDR ID Number
H41 **West** **1/2 - 1 Mile** **Lower**	**CA WELLS**	**CAEDF0000065017**

Well ID:	T0603701545-MW13	Well Type:	MONITORING
Source:	EDF	Other Name:	MW13
GAMA PFAS Testing:	Not Reported		
Groundwater Quality Data:	https://gamagroundwater.waterboards.ca.gov/gama/gamamap/public/GamaDataDisplay.asp?dataset=EDF&samp_date=&global_id=T0603701545&assigned_name=MW13&store_num=		
GeoTracker Data:	https://geotracker.waterboards.ca.gov/profile_report.asp?cmd=MWEDFResults&global_id=T0603701545&assigned_name=MW13		

H42 **West** **1/2 - 1 Mile** **Higher**	**CA WELLS**	**CAEDF0000094785**

Well ID:	T0603701545-MW16	Well Type:	MONITORING
Source:	EDF	Other Name:	MW16
GAMA PFAS Testing:	Not Reported		
Groundwater Quality Data:	https://gamagroundwater.waterboards.ca.gov/gama/gamamap/public/GamaDataDisplay.asp?dataset=EDF&samp_date=&global_id=T0603701545&assigned_name=MW16&store_num=		
GeoTracker Data:	https://geotracker.waterboards.ca.gov/profile_report.asp?cmd=MWEDFResults&global_id=T0603701545&assigned_name=MW16		

I43 **West** **1/2 - 1 Mile** **Higher**	**CA WELLS**	**CAEDF0000039006**

Well ID:	T0603796891-MW-2	Well Type:	MONITORING
Source:	EDF	Other Name:	MW-2
GAMA PFAS Testing:	Not Reported		
Groundwater Quality Data:	https://gamagroundwater.waterboards.ca.gov/gama/gamamap/public/GamaDataDisplay.asp?dataset=EDF&samp_date=&global_id=T0603796891&assigned_name=MW-2&store_num=		
GeoTracker Data:	https://geotracker.waterboards.ca.gov/profile_report.asp?cmd=MWEDFResults&global_id=T0603796891&assigned_name=MW-2		

H44 **West** **1/2 - 1 Mile** **Lower**	**CA WELLS**	**CAEDF0000072407**

Well ID:	T0603701545-B4	Well Type:	MONITORING
Source:	EDF	Other Name:	B4
GAMA PFAS Testing:	Not Reported		
Groundwater Quality Data:	https://gamagroundwater.waterboards.ca.gov/gama/gamamap/public/GamaDataDisplay.asp?dataset=EDF&samp_date=&global_id=T0603701545&assigned_name=B4&store_num=		
GeoTracker Data:	https://geotracker.waterboards.ca.gov/profile_report.asp?cmd=MWEDFResults&global_id=T0603701545&assigned_name=B4		

Map ID Direction Distance Elevation	Database	EDR ID Number
H45 **West** **1/2 - 1 Mile** **Higher**	**CA WELLS**	**CAEDF0000043392**

Well ID:	T0603796891-MW-5	Well Type:	MONITORING
Source:	EDF	Other Name:	MW-5
GAMA PFAS Testing:	Not Reported		
Groundwater Quality Data:	https://gamagroundwater.waterboards.ca.gov/gama/gamamap/public/GamaDataDisplay.asp?dataset=EDF&samp_date=&global_id=T0603796891&assigned_name=MW-5&store_num=		
GeoTracker Data:	https://geotracker.waterboards.ca.gov/profile_report.asp?cmd=MWEDFResults&global_id=T0603796891&assigned_name=MW-5		

I46 **West** **1/2 - 1 Mile** **Higher**	**CA WELLS**	**CAEDF0000131214**

Well ID:	T0603796891-MW-4	Well Type:	MONITORING
Source:	EDF	Other Name:	MW-4
GAMA PFAS Testing:	Not Reported		
Groundwater Quality Data:	https://gamagroundwater.waterboards.ca.gov/gama/gamamap/public/GamaDataDisplay.asp?dataset=EDF&samp_date=&global_id=T0603796891&assigned_name=MW-4&store_num=		
GeoTracker Data:	https://geotracker.waterboards.ca.gov/profile_report.asp?cmd=MWEDFResults&global_id=T0603796891&assigned_name=MW-4		

I47 **West** **1/2 - 1 Mile** **Higher**	**CA WELLS**	**CAEDF0000112634**

Well ID:	T0603796891-MW-3	Well Type:	MONITORING
Source:	EDF	Other Name:	MW-3
GAMA PFAS Testing:	Not Reported		
Groundwater Quality Data:	https://gamagroundwater.waterboards.ca.gov/gama/gamamap/public/GamaDataDisplay.asp?dataset=EDF&samp_date=&global_id=T0603796891&assigned_name=MW-3&store_num=		
GeoTracker Data:	https://geotracker.waterboards.ca.gov/profile_report.asp?cmd=MWEDFResults&global_id=T0603796891&assigned_name=MW-3		

J48 **SSW** **1/2 - 1 Mile** **Lower**	**FED USGS**	**USGS40000138915**

Organization ID:	USGS-CA		
Organization Name:	USGS California Water Science Center		
Monitor Location:	003S011W18L001S	Type:	Well
Description:	Not Reported	HUC:	18070106
Drainage Area:	Not Reported	Drainage Area Units:	Not Reported
Contrib Drainage Area:	Not Reported	Contrib Drainage Area Unts:	Not Reported
Aquifer:	California Coastal Basin aquifers		
Formation Type:	Not Reported	Aquifer Type:	Not Reported
Construction Date:	Not Reported	Well Depth:	642
Well Depth Units:	ft	Well Hole Depth:	662

Well Hole Depth Units: ft

49
SW
1/2 - 1 Mile
Lower

CA WELLS **CADWR0000023538**

Well ID:	03S11W18M001S	Well Type:	UNK
Source:	Department of Water Resources		
Other Name:	03S11W18M001S	GAMA PFAS Testing:	Not Reported
Groundwater Quality Data:	https://gamagroundwater.waterboards.ca.gov/gama/gamamap/public/GamaDataDisplay.asp?dataset=DWR&samp_date=&global_id=&assigned_name=03S11W18M001S&store_num=		
GeoTracker Data:	Not Reported		

J50
SSW
1/2 - 1 Mile
Lower

CA WELLS **CADDW0000006029**

Well ID:	1910191-008	Well Type:	MUNICIPAL
Source:	Department of Health Services		
Other Name:	WELL 08 - DESTROYED	GAMA PFAS Testing:	Not Reported
Groundwater Quality Data:	https://gamagroundwater.waterboards.ca.gov/gama/gamamap/public/GamaDataDisplay.asp?dataset=DHS&samp_date=&global_id=&assigned_name=1910191-008&store_num=		
GeoTracker Data:	Not Reported		

K51
SSW
1/2 - 1 Mile
Lower

FED USGS **USGS40000138916**

Organization ID:	USGS-CA		
Organization Name:	USGS California Water Science Center		
Monitor Location:	003S011W18M001S	Type:	Well
Description:	Not Reported	HUC:	18070106
Drainage Area:	Not Reported	Drainage Area Units:	Not Reported
Contrib Drainage Area:	Not Reported	Contrib Drainage Area Unts:	Not Reported
Aquifer:	California Coastal Basin aquifers		
Formation Type:	Not Reported	Aquifer Type:	Not Reported
Construction Date:	Not Reported	Well Depth:	634
Well Depth Units:	ft	Well Hole Depth:	678
Well Hole Depth Units:	ft		

L52
West
1/2 - 1 Mile
Lower

CA WELLS **CADWR0000033064**

Well ID:	03S12W13A001S	Well Type:	UNK
Source:	Department of Water Resources		
Other Name:	03S12W13A001S	GAMA PFAS Testing:	Not Reported
Groundwater Quality Data:	https://gamagroundwater.waterboards.ca.gov/gama/gamamap/public/GamaDataDisplay.asp?dataset=DWR&samp_date=&global_id=&assigned_name=03S12W13A001S&store_num=		
GeoTracker Data:	Not Reported		

Map ID Direction Distance Elevation	Database	EDR ID Number
L53 **West** **1/2 - 1 Mile** **Lower**	**CA WELLS**	**CADWR0000034184**

Well ID:	03S12W13A002S	Well Type:	UNK
Source:	Department of Water Resources		
Other Name:	03S12W13A002S	GAMA PFAS Testing:	Not Reported
Groundwater Quality Data:	https://gamagroundwater.waterboards.ca.gov/gama/gamamap/public/GamaDataDisplay.asp?dataset=DWR&samp_date=&global_id=&assigned_name=03S12W13A002S&store_num=		
GeoTracker Data:	Not Reported		

M54 **SE** **1/2 - 1 Mile** **Lower**	**CA WELLS**	**CADWR0000023354**

Well ID:	03S11W17M001S	Well Type:	UNK
Source:	Department of Water Resources		
Other Name:	03S11W17M001S	GAMA PFAS Testing:	Not Reported
Groundwater Quality Data:	https://gamagroundwater.waterboards.ca.gov/gama/gamamap/public/GamaDataDisplay.asp?dataset=DWR&samp_date=&global_id=&assigned_name=03S11W17M001S&store_num=		
GeoTracker Data:	Not Reported		

M55 **SE** **1/2 - 1 Mile** **Lower**	**CA WELLS**	**CADWR0000010228**

Well ID:	03S11W17M002S	Well Type:	UNK
Source:	Department of Water Resources		
Other Name:	03S11W17M002S	GAMA PFAS Testing:	Not Reported
Groundwater Quality Data:	https://gamagroundwater.waterboards.ca.gov/gama/gamamap/public/GamaDataDisplay.asp?dataset=DWR&samp_date=&global_id=&assigned_name=03S11W17M002S&store_num=		
GeoTracker Data:	Not Reported		

M56 **SE** **1/2 - 1 Mile** **Lower**	**CA WELLS**	**CADWR0000012941**

Well ID:	03S11W17M003S	Well Type:	UNK
Source:	Department of Water Resources		
Other Name:	03S11W17M003S	GAMA PFAS Testing:	Not Reported
Groundwater Quality Data:	https://gamagroundwater.waterboards.ca.gov/gama/gamamap/public/GamaDataDisplay.asp?dataset=DWR&samp_date=&global_id=&assigned_name=03S11W17M003S&store_num=		
GeoTracker Data:	Not Reported		

Map ID Direction Distance Elevation	Database	EDR ID Number
57 **North** **1/2 - 1 Mile** **Higher**	**CA WELLS**	**CADWR0000022165**

Well ID:	03S11W07G001S	Well Type:	UNK
Source:	Department of Water Resources		
Other Name:	03S11W07G001S	GAMA PFAS Testing:	Not Reported
Groundwater Quality Data:	https://gamagroundwater.waterboards.ca.gov/gama/gamamap/public/GamaDataDisplay.asp?dataset=DWR&samp_date=&global_id=&assigned_name=03S11W07G001S&store_num=		
GeoTracker Data:	Not Reported		

L58 **West** **1/2 - 1 Mile** **Lower**	**CA WELLS**	**3861**

Seq:	3861	Prim sta c:	03S/11W-07E02 S
Frds no:	1910098008	County:	19
District:	15	User id:	MET
System no:	1910098	Water type:	G
Source nam:	PIONEER WELL 02	Station ty:	WELL/AMBNT/MUN/INTAKE/SUPPLY
Latitude:	335500.0	Longitude:	1180500.0
Precision:	8	Status:	AR
Comment 1:	Not Reported	Comment 2:	Not Reported
Comment 3:	Not Reported	Comment 4:	Not Reported
Comment 5:	Not Reported	Comment 6:	Not Reported
Comment 7:	Not Reported		

System no:	1910098	System nam:	Scwc - Norwalk
Hqname:	SOUTHERN CALIF WATER CO	Address:	12035 Burke St.,Ste 1
City:	Santa Fe Springs	State:	CA
Zip:	90670	Zip ext:	Not Reported
Pop serv:	33500	Connection:	9338
Area serve:	NORWALK		

L59 **West** **1/2 - 1 Mile** **Lower**	**CA WELLS**	**3860**

Seq:	3860	Prim sta c:	03S/11W-07E01 S
Frds no:	1910098007	County:	19
District:	15	User id:	MET
System no:	1910098	Water type:	G
Source nam:	PIONEER WELL 01	Station ty:	WELL/AMBNT/MUN/INTAKE/SUPPLY
Latitude:	335500.0	Longitude:	1180500.0
Precision:	8	Status:	AR
Comment 1:	Not Reported	Comment 2:	Not Reported
Comment 3:	Not Reported	Comment 4:	Not Reported
Comment 5:	Not Reported	Comment 6:	Not Reported
Comment 7:	Not Reported		

System no:	1910098	System nam:	Scwc - Norwalk
Hqname:	SOUTHERN CALIF WATER CO	Address:	12035 Burke St.,Ste 1
City:	Santa Fe Springs	State:	CA
Zip:	90670	Zip ext:	Not Reported

Pop serv:	33500	Connection:	9338
Area serve:	NORWALK		
Sample date:	07-MAR-18	Finding:	1.3
Chemical:	1,2-DICHLOROETHANE	Report units:	UG/L
Dlr:	0.5		
Sample date:	07-MAR-18	Finding:	22.
Chemical:	1,1-DICHLOROETHYLENE	Report units:	UG/L
Dlr:	0.5		
Sample date:	07-MAR-18	Finding:	1.6
Chemical:	1,1-DICHLOROETHANE	Report units:	UG/L
Dlr:	0.5		
Sample date:	07-MAR-18	Finding:	51.
Chemical:	TETRACHLOROETHYLENE	Report units:	UG/L
Dlr:	0.5		
Sample date:	07-MAR-18	Finding:	3.4
Chemical:	CIS-1,2-DICHLOROETHYLENE	Report units:	UG/L
Dlr:	0.5		
Sample date:	07-MAR-18	Finding:	39.
Chemical:	TRICHLOROETHYLENE	Report units:	UG/L
Dlr:	0.5		
Sample date:	28-FEB-18	Finding:	30.
Chemical:	1,1,2-TRICHLORO-1,2,2-TRIFLUOROETHANE		
Report units:	UG/L	Dlr:	10.
Sample date:	28-FEB-18	Finding:	1.8
Chemical:	1,1-DICHLOROETHANE	Report units:	UG/L
Dlr:	0.5		
Sample date:	28-FEB-18	Finding:	26.
Chemical:	1,1-DICHLOROETHYLENE	Report units:	UG/L
Dlr:	0.5		
Sample date:	28-FEB-18	Finding:	1.5
Chemical:	1,2-DICHLOROETHANE	Report units:	UG/L
Dlr:	0.5		
Sample date:	28-FEB-18	Finding:	46.
Chemical:	TRICHLOROETHYLENE	Report units:	UG/L
Dlr:	0.5		
Sample date:	28-FEB-18	Finding:	3.9
Chemical:	CIS-1,2-DICHLOROETHYLENE	Report units:	UG/L
Dlr:	0.5		
Sample date:	28-FEB-18	Finding:	63.
Chemical:	TETRACHLOROETHYLENE	Report units:	UG/L
Dlr:	0.5		
Sample date:	13-FEB-18	Finding:	1000.
Chemical:	TOTAL DISSOLVED SOLIDS	Report units:	MG/L
Dlr:	0.		
Sample date:	13-FEB-18	Finding:	1.5
Chemical:	LANGELIER INDEX @ 60 C	Report units:	Not Reported
Dlr:	0.		

Sample date:	13-FEB-18	Finding:	0.11
Chemical:	TURBIDITY, LABORATORY	Report units:	NTU
Dlr:	0.1		
Sample date:	13-FEB-18	Finding:	13.
Chemical:	AGGRSSIVE INDEX (CORROSIVITY)	Report units:	Not Reported
Dlr:	0.		
Sample date:	13-FEB-18	Finding:	8.3
Chemical:	NITRATE + NITRITE (AS N)	Report units:	MG/L
Dlr:	0.4		
Sample date:	13-FEB-18	Finding:	330.
Chemical:	SULFATE	Report units:	MG/L
Dlr:	0.5		
Sample date:	13-FEB-18	Finding:	100.
Chemical:	CHLORIDE	Report units:	MG/L
Dlr:	0.		
Sample date:	13-FEB-18	Finding:	5.5
Chemical:	POTASSIUM	Report units:	MG/L
Dlr:	0.		
Sample date:	13-FEB-18	Finding:	92.
Chemical:	SODIUM	Report units:	MG/L
Dlr:	0.		
Sample date:	13-FEB-18	Finding:	37.
Chemical:	MAGNESIUM	Report units:	MG/L
Dlr:	0.		
Sample date:	13-FEB-18	Finding:	180.
Chemical:	CALCIUM	Report units:	MG/L
Dlr:	0.		
Sample date:	13-FEB-18	Finding:	600.
Chemical:	HARDNESS (TOTAL) AS CACO3	Report units:	MG/L
Dlr:	0.		
Sample date:	13-FEB-18	Finding:	8.3
Chemical:	NITRATE (AS N)	Report units:	MG/L
Dlr:	0.4		
Sample date:	13-FEB-18	Finding:	370.
Chemical:	BICARBONATE ALKALINITY	Report units:	MG/L
Dlr:	0.		
Sample date:	13-FEB-18	Finding:	300.
Chemical:	ALKALINITY (TOTAL) AS CACO3	Report units:	MG/L
Dlr:	0.		
Sample date:	13-FEB-18	Finding:	7.6
Chemical:	PH, LABORATORY	Report units:	Not Reported
Dlr:	0.		
Sample date:	13-FEB-18	Finding:	1500.
Chemical:	SPECIFIC CONDUCTANCE	Report units:	US
Dlr:	0.		
Sample date:	13-FEB-18	Finding:	2.
Chemical:	ODOR THRESHOLD @ 60 C	Report units:	TON

Dlr:	1.		
Sample date:	13-FEB-18	Finding:	0.24
Chemical:	FLUORIDE (F) (NATURAL-SOURCE)	Report units:	MG/L
Dlr:	0.1		
Sample date:	03-JAN-18	Finding:	59.
Chemical:	TRICHLOROETHYLENE	Report units:	UG/L
Dlr:	0.5		
Sample date:	03-JAN-18	Finding:	1.6
Chemical:	1,2-DICHLOROETHANE	Report units:	UG/L
Dlr:	0.5		
Sample date:	03-JAN-18	Finding:	36.
Chemical:	1,1-DICHLOROETHYLENE	Report units:	UG/L
Dlr:	0.5		
Sample date:	03-JAN-18	Finding:	3.
Chemical:	1,1-DICHLOROETHANE	Report units:	UG/L
Dlr:	0.5		
Sample date:	03-JAN-18	Finding:	79.
Chemical:	TETRACHLOROETHYLENE	Report units:	UG/L
Dlr:	0.5		
Sample date:	03-JAN-18	Finding:	6.6
Chemical:	CIS-1,2-DICHLOROETHYLENE	Report units:	UG/L
Dlr:	0.5		
Sample date:	07-DEC-17	Finding:	3.4
Chemical:	1,1-DICHLOROETHANE	Report units:	UG/L
Dlr:	0.5		
Sample date:	07-DEC-17	Finding:	32.
Chemical:	1,1-DICHLOROETHYLENE	Report units:	UG/L
Dlr:	0.5		
Sample date:	07-DEC-17	Finding:	1.5
Chemical:	1,2-DICHLOROETHANE	Report units:	UG/L
Dlr:	0.5		
Sample date:	07-DEC-17	Finding:	64.
Chemical:	TRICHLOROETHYLENE	Report units:	UG/L
Dlr:	0.5		
Sample date:	07-DEC-17	Finding:	88.
Chemical:	TETRACHLOROETHYLENE	Report units:	UG/L
Dlr:	0.5		
Sample date:	07-DEC-17	Finding:	7.1
Chemical:	CIS-1,2-DICHLOROETHYLENE	Report units:	UG/L
Dlr:	0.5		
Sample date:	09-NOV-17	Finding:	3.8
Chemical:	1,1-DICHLOROETHANE	Report units:	UG/L
Dlr:	0.5		
Sample date:	09-NOV-17	Finding:	72.
Chemical:	TETRACHLOROETHYLENE	Report units:	UG/L
Dlr:	0.5		

Sample date:	09-NOV-17	Finding:	8.6
Chemical:	NITRATE (AS N)	Report units:	MG/L
Dlr:	0.4		
Sample date:	09-NOV-17	Finding:	29.
Chemical:	1,1-DICHLOROETHYLENE	Report units:	UG/L
Dlr:	0.5		
Sample date:	09-NOV-17	Finding:	28.
Chemical:	1,1,2-TRICHLORO-1,2,2-TRIFLUOROETHANE		
Report units:	UG/L	Dlr:	10.
Sample date:	09-NOV-17	Finding:	8.9
Chemical:	CIS-1,2-DICHLOROETHYLENE	Report units:	UG/L
Dlr:	0.5		
Sample date:	09-NOV-17	Finding:	52.
Chemical:	TRICHLOROETHYLENE	Report units:	UG/L
Dlr:	0.5		
Sample date:	09-NOV-17	Finding:	0.79
Chemical:	1,2-DICHLOROPROPANE	Report units:	UG/L
Dlr:	0.5		
Sample date:	09-NOV-17	Finding:	1.1
Chemical:	1,2-DICHLOROETHANE	Report units:	UG/L
Dlr:	0.5		
Sample date:	02-OCT-17	Finding:	44.
Chemical:	TETRACHLOROETHYLENE	Report units:	UG/L
Dlr:	0.5		
Sample date:	02-OCT-17	Finding:	2.4
Chemical:	1,1-DICHLOROETHANE	Report units:	UG/L
Dlr:	0.5		
Sample date:	02-OCT-17	Finding:	21.
Chemical:	1,1-DICHLOROETHYLENE	Report units:	UG/L
Dlr:	0.5		
Sample date:	02-OCT-17	Finding:	1.
Chemical:	1,2-DICHLOROETHANE	Report units:	UG/L
Dlr:	0.5		
Sample date:	02-OCT-17	Finding:	34.
Chemical:	TRICHLOROETHYLENE	Report units:	UG/L
Dlr:	0.5		
Sample date:	02-OCT-17	Finding:	5.1
Chemical:	CIS-1,2-DICHLOROETHYLENE	Report units:	UG/L
Dlr:	0.5		
Sample date:	07-SEP-17	Finding:	76.
Chemical:	TETRACHLOROETHYLENE	Report units:	UG/L
Dlr:	0.5		
Sample date:	07-SEP-17	Finding:	3.7
Chemical:	1,1-DICHLOROETHANE	Report units:	UG/L
Dlr:	0.5		
Sample date:	07-SEP-17	Finding:	31.
Chemical:	1,1-DICHLOROETHYLENE	Report units:	UG/L

Dlr:	0.5		
Sample date:	07-SEP-17	Finding:	1.
Chemical:	1,2-DICHLOROETHANE	Report units:	UG/L
Dlr:	0.5		
Sample date:	07-SEP-17	Finding:	58.
Chemical:	TRICHLOROETHYLENE	Report units:	UG/L
Dlr:	0.5		
Sample date:	07-SEP-17	Finding:	8.2
Chemical:	CIS-1,2-DICHLOROETHYLENE	Report units:	UG/L
Dlr:	0.5		
Sample date:	02-AUG-17	Finding:	26.
Chemical:	1,1-DICHLOROETHYLENE	Report units:	UG/L
Dlr:	0.5		
Sample date:	02-AUG-17	Finding:	0.82
Chemical:	1,2-DICHLOROETHANE	Report units:	UG/L
Dlr:	0.5		
Sample date:	02-AUG-17	Finding:	26.
Chemical:	1,1,2-TRICHLORO-1,2,2-TRIFLUOROETHANE		
Report units:	UG/L	Dlr:	10.
Sample date:	02-AUG-17	Finding:	0.69
Chemical:	1,2-DICHLOROPROPANE	Report units:	UG/L
Dlr:	0.5		
Sample date:	02-AUG-17	Finding:	47.
Chemical:	TRICHLOROETHYLENE	Report units:	UG/L
Dlr:	0.5		
Sample date:	02-AUG-17	Finding:	3.2
Chemical:	1,1-DICHLOROETHANE	Report units:	UG/L
Dlr:	0.5		
Sample date:	02-AUG-17	Finding:	9.3
Chemical:	TRICHLOROFLUOROMETHANE	Report units:	UG/L
Dlr:	5.		
Sample date:	02-AUG-17	Finding:	60.
Chemical:	TETRACHLOROETHYLENE	Report units:	UG/L
Dlr:	0.5		
Sample date:	02-AUG-17	Finding:	8.5
Chemical:	NITRATE (AS N)	Report units:	MG/L
Dlr:	0.4		
Sample date:	02-AUG-17	Finding:	6.6
Chemical:	CIS-1,2-DICHLOROETHYLENE	Report units:	UG/L
Dlr:	0.5		
Sample date:	06-JUL-17	Finding:	67.
Chemical:	TETRACHLOROETHYLENE	Report units:	UG/L
Dlr:	0.5		
Sample date:	06-JUL-17	Finding:	3.5
Chemical:	1,1-DICHLOROETHANE	Report units:	UG/L
Dlr:	0.5		

Sample date:	06-JUL-17	Finding:	0.97
Chemical:	1,2-DICHLOROETHANE	Report units:	UG/L
Dlr:	0.5		
Sample date:	06-JUL-17	Finding:	54.
Chemical:	TRICHLOROETHYLENE	Report units:	UG/L
Dlr:	0.5		
Sample date:	06-JUL-17	Finding:	7.4
Chemical:	CIS-1,2-DICHLOROETHYLENE	Report units:	UG/L
Dlr:	0.5		
Sample date:	06-JUL-17	Finding:	27.
Chemical:	1,1-DICHLOROETHYLENE	Report units:	UG/L
Dlr:	0.5		
Sample date:	03-MAY-17	Finding:	4.9
Chemical:	CIS-1,2-DICHLOROETHYLENE	Report units:	UG/L
Dlr:	0.5		
Sample date:	03-MAY-17	Finding:	40.
Chemical:	TRICHLOROETHYLENE	Report units:	UG/L
Dlr:	0.5		
Sample date:	03-MAY-17	Finding:	0.57
Chemical:	1,2-DICHLOROPROPANE	Report units:	UG/L
Dlr:	0.5		
Sample date:	03-MAY-17	Finding:	0.88
Chemical:	1,2-DICHLOROETHANE	Report units:	UG/L
Dlr:	0.5		
Sample date:	03-MAY-17	Finding:	22.
Chemical:	1,1,2-TRICHLORO-1,2,2-TRIFLUOROETHANE		
Report units:	UG/L	Dlr:	10.
Sample date:	03-MAY-17	Finding:	2.3
Chemical:	1,1-DICHLOROETHANE	Report units:	UG/L
Dlr:	0.5		
Sample date:	03-MAY-17	Finding:	7.8
Chemical:	TRICHLOROFLUOROMETHANE	Report units:	UG/L
Dlr:	5.		
Sample date:	03-MAY-17	Finding:	47.
Chemical:	TETRACHLOROETHYLENE	Report units:	UG/L
Dlr:	0.5		
Sample date:	03-MAY-17	Finding:	8.1
Chemical:	NITRATE (AS N)	Report units:	MG/L
Dlr:	0.4		
Sample date:	03-MAY-17	Finding:	19.
Chemical:	1,1-DICHLOROETHYLENE	Report units:	UG/L
Dlr:	0.5		
Sample date:	05-APR-17	Finding:	2.8
Chemical:	1,1-DICHLOROETHANE	Report units:	UG/L
Dlr:	0.5		
Sample date:	05-APR-17	Finding:	48.
Chemical:	TETRACHLOROETHYLENE	Report units:	UG/L

Dlr:	0.5		
Sample date:	05-APR-17	Finding:	19.
Chemical:	1,1-DICHLOROETHYLENE	Report units:	UG/L
Dlr:	0.5		
Sample date:	05-APR-17	Finding:	6.
Chemical:	CIS-1,2-DICHLOROETHYLENE	Report units:	UG/L
Dlr:	0.5		
Sample date:	05-APR-17	Finding:	42.
Chemical:	TRICHLOROETHYLENE	Report units:	UG/L
Dlr:	0.5		
Sample date:	05-APR-17	Finding:	0.79
Chemical:	1,2-DICHLOROETHANE	Report units:	UG/L
Dlr:	0.5		
Sample date:	07-MAR-17	Finding:	59.
Chemical:	TETRACHLOROETHYLENE	Report units:	UG/L
Dlr:	0.5		
Sample date:	07-MAR-17	Finding:	3.
Chemical:	1,1-DICHLOROETHANE	Report units:	UG/L
Dlr:	0.5		
Sample date:	07-MAR-17	Finding:	48.
Chemical:	TRICHLOROETHYLENE	Report units:	UG/L
Dlr:	0.5		
Sample date:	07-MAR-17	Finding:	22.
Chemical:	1,1-DICHLOROETHYLENE	Report units:	UG/L
Dlr:	0.5		
Sample date:	07-MAR-17	Finding:	0.84
Chemical:	1,2-DICHLOROETHANE	Report units:	UG/L
Dlr:	0.5		
Sample date:	15-FEB-17	Finding:	6.6
Chemical:	1,4-DIOXANE	Report units:	UG/L
Dlr:	1.		
Sample date:	09-FEB-17	Finding:	2.9
Chemical:	1,1-DICHLOROETHANE	Report units:	UG/L
Dlr:	0.5		
Sample date:	09-FEB-17	Finding:	54.
Chemical:	TETRACHLOROETHYLENE	Report units:	UG/L
Dlr:	0.5		
Sample date:	09-FEB-17	Finding:	8.2
Chemical:	NITRATE (AS N)	Report units:	MG/L
Dlr:	0.4		
Sample date:	09-FEB-17	Finding:	0.26
Chemical:	FLUORIDE (F) (NATURAL-SOURCE)	Report units:	MG/L
Dlr:	0.1		
Sample date:	09-FEB-17	Finding:	18.
Chemical:	1,1-DICHLOROETHYLENE	Report units:	UG/L
Dlr:	0.5		

Sample date:	09-FEB-17	Finding:	0.74
Chemical:	1,2-DICHLOROETHANE	Report units:	UG/L
Dlr:	0.5		
Sample date:	09-FEB-17	Finding:	0.61
Chemical:	1,2-DICHLOROPROPANE	Report units:	UG/L
Dlr:	0.5		
Sample date:	09-FEB-17	Finding:	43.
Chemical:	TRICHLOROETHYLENE	Report units:	UG/L
Dlr:	0.5		
Sample date:	09-FEB-17	Finding:	6.4
Chemical:	CIS-1,2-DICHLOROETHYLENE	Report units:	UG/L
Dlr:	0.5		
Sample date:	09-FEB-17	Finding:	22.
Chemical:	1,1,2-TRICHLORO-1,2,2-TRIFLUOROETHANE		
Report units:	UG/L	Dlr:	10.
Sample date:	09-FEB-17	Finding:	8.1
Chemical:	TRICHLOROFLUOROMETHANE	Report units:	UG/L
Dlr:	5.		
Sample date:	18-JAN-17	Finding:	8.4
Chemical:	CIS-1,2-DICHLOROETHYLENE	Report units:	UG/L
Dlr:	0.5		
Sample date:	18-JAN-17	Finding:	48.
Chemical:	TRICHLOROETHYLENE	Report units:	UG/L
Dlr:	0.5		
Sample date:	18-JAN-17	Finding:	0.61
Chemical:	1,2-DICHLOROPROPANE	Report units:	UG/L
Dlr:	0.5		
Sample date:	18-JAN-17	Finding:	0.97
Chemical:	1,2-DICHLOROETHANE	Report units:	UG/L
Dlr:	0.5		
Sample date:	18-JAN-17	Finding:	26.
Chemical:	1,1,2-TRICHLORO-1,2,2-TRIFLUOROETHANE		
Report units:	UG/L	Dlr:	10.
Sample date:	18-JAN-17	Finding:	60.
Chemical:	TETRACHLOROETHYLENE	Report units:	UG/L
Dlr:	0.5		
Sample date:	18-JAN-17	Finding:	3.8
Chemical:	1,1-DICHLOROETHANE	Report units:	UG/L
Dlr:	0.5		
Sample date:	18-JAN-17	Finding:	23.
Chemical:	1,1-DICHLOROETHYLENE	Report units:	UG/L
Dlr:	0.5		
Sample date:	07-DEC-16	Finding:	34.
Chemical:	TETRACHLOROETHYLENE	Report units:	UG/L
Dlr:	0.5		
Sample date:	07-DEC-16	Finding:	3.3
Chemical:	1,1-DICHLOROETHANE	Report units:	UG/L

Dlr:	0.5		
Sample date:	07-DEC-16	Finding:	27.
Chemical:	TRICHLOROETHYLENE	Report units:	UG/L
Dlr:	0.5		
Sample date:	07-DEC-16	Finding:	1.
Chemical:	1,2-DICHLOROETHANE	Report units:	UG/L
Dlr:	0.5		
Sample date:	07-DEC-16	Finding:	18.
Chemical:	1,1-DICHLOROETHYLENE	Report units:	UG/L
Dlr:	0.5		
Sample date:	09-NOV-16	Finding:	33.
Chemical:	TRICHLOROETHYLENE	Report units:	UG/L
Dlr:	0.5		
Sample date:	09-NOV-16	Finding:	4.5
Chemical:	CIS-1,2-DICHLOROETHYLENE	Report units:	UG/L
Dlr:	0.5		
Sample date:	09-NOV-16	Finding:	1.3
Chemical:	TOTAL TRIHALOMETHANES	Report units:	UG/L
Dlr:	0.		
Sample date:	09-NOV-16	Finding:	7.3
Chemical:	NITRATE (AS N)	Report units:	MG/L
Dlr:	0.4		
Sample date:	09-NOV-16	Finding:	1.3
Chemical:	CHLOROFORM (THM)	Report units:	UG/L
Dlr:	1.		
Sample date:	09-NOV-16	Finding:	39.
Chemical:	TETRACHLOROETHYLENE	Report units:	UG/L
Dlr:	0.5		
Sample date:	09-NOV-16	Finding:	1.9
Chemical:	1,1-DICHLOROETHANE	Report units:	UG/L
Dlr:	0.5		
Sample date:	09-NOV-16	Finding:	11.
Chemical:	1,1-DICHLOROETHYLENE	Report units:	UG/L
Dlr:	0.5		
Sample date:	09-NOV-16	Finding:	0.68
Chemical:	1,2-DICHLOROETHANE	Report units:	UG/L
Dlr:	0.5		
Sample date:	09-NOV-16	Finding:	0.6
Chemical:	1,2-DICHLOROPROPANE	Report units:	UG/L
Dlr:	0.5		
Sample date:	05-OCT-16	Finding:	34.
Chemical:	TETRACHLOROETHYLENE	Report units:	UG/L
Dlr:	0.5		
Sample date:	05-OCT-16	Finding:	12.
Chemical:	1,1-DICHLOROETHYLENE	Report units:	UG/L
Dlr:	0.5		

Sample date:	05-OCT-16	Finding:	33.
Chemical:	TRICHLOROETHYLENE	Report units:	UG/L
Dlr:	0.5		
Sample date:	05-OCT-16	Finding:	2.5
Chemical:	1,1-DICHLOROETHANE	Report units:	UG/L
Dlr:	0.5		
Sample date:	05-OCT-16	Finding:	0.8
Chemical:	1,2-DICHLOROETHANE	Report units:	UG/L
Dlr:	0.5		
Sample date:	08-SEP-16	Finding:	36.
Chemical:	TETRACHLOROETHYLENE	Report units:	UG/L
Dlr:	0.5		
Sample date:	08-SEP-16	Finding:	35.
Chemical:	TRICHLOROETHYLENE	Report units:	UG/L
Dlr:	0.5		
Sample date:	08-SEP-16	Finding:	0.92
Chemical:	1,2-DICHLOROETHANE	Report units:	UG/L
Dlr:	0.5		
Sample date:	08-SEP-16	Finding:	14.
Chemical:	1,1-DICHLOROETHYLENE	Report units:	UG/L
Dlr:	0.5		
Sample date:	08-SEP-16	Finding:	2.8
Chemical:	1,1-DICHLOROETHANE	Report units:	UG/L
Dlr:	0.5		
Sample date:	02-AUG-16	Finding:	7.6
Chemical:	NITRATE (AS N)	Report units:	MG/L
Dlr:	0.4		
Sample date:	02-AUG-16	Finding:	2.
Chemical:	CHLOROFORM (THM)	Report units:	UG/L
Dlr:	1.		
Sample date:	02-AUG-16	Finding:	36.
Chemical:	TETRACHLOROETHYLENE	Report units:	UG/L
Dlr:	0.5		
Sample date:	02-AUG-16	Finding:	2.7
Chemical:	1,1-DICHLOROETHANE	Report units:	UG/L
Dlr:	0.5		
Sample date:	02-AUG-16	Finding:	13.
Chemical:	1,1-DICHLOROETHYLENE	Report units:	UG/L
Dlr:	0.5		
Sample date:	02-AUG-16	Finding:	0.86
Chemical:	1,2-DICHLOROETHANE	Report units:	UG/L
Dlr:	0.5		
Sample date:	02-AUG-16	Finding:	5.6
Chemical:	CIS-1,2-DICHLOROETHYLENE	Report units:	UG/L
Dlr:	0.5		
Sample date:	02-AUG-16	Finding:	2.
Chemical:	TOTAL TRIHALOMETHANES	Report units:	UG/L

Dlr:	0.		
Sample date:	02-AUG-16	Finding:	33.
Chemical:	TRICHLOROETHYLENE	Report units:	UG/L
Dlr:	0.5		
Sample date:	06-JUL-16	Finding:	0.78
Chemical:	1,2-DICHLOROETHANE	Report units:	UG/L
Dlr:	0.5		
Sample date:	06-JUL-16	Finding:	10.
Chemical:	1,1-DICHLOROETHYLENE	Report units:	UG/L
Dlr:	0.5		
Sample date:	06-JUL-16	Finding:	2.6
Chemical:	1,1-DICHLOROETHANE	Report units:	UG/L
Dlr:	0.5		
Sample date:	06-JUL-16	Finding:	28.
Chemical:	TETRACHLOROETHYLENE	Report units:	UG/L
Dlr:	0.5		
Sample date:	06-JUL-16	Finding:	27.
Chemical:	TRICHLOROETHYLENE	Report units:	UG/L
Dlr:	0.5		
Sample date:	08-JUN-16	Finding:	28.
Chemical:	TETRACHLOROETHYLENE	Report units:	UG/L
Dlr:	0.5		
Sample date:	08-JUN-16	Finding:	27.
Chemical:	TRICHLOROETHYLENE	Report units:	UG/L
Dlr:	0.5		
Sample date:	08-JUN-16	Finding:	0.73
Chemical:	1,2-DICHLOROETHANE	Report units:	UG/L
Dlr:	0.5		
Sample date:	08-JUN-16	Finding:	8.2
Chemical:	1,1-DICHLOROETHYLENE	Report units:	UG/L
Dlr:	0.5		
Sample date:	08-JUN-16	Finding:	2.2
Chemical:	1,1-DICHLOROETHANE	Report units:	UG/L
Dlr:	0.5		
Sample date:	02-MAY-16	Finding:	0.57
Chemical:	1,2-DICHLOROPROPANE	Report units:	UG/L
Dlr:	0.5		
Sample date:	02-MAY-16	Finding:	0.87
Chemical:	1,2-DICHLOROETHANE	Report units:	UG/L
Dlr:	0.5		
Sample date:	02-MAY-16	Finding:	1.4
Chemical:	TOTAL TRIHALOMETHANES	Report units:	UG/L
Dlr:	0.		
Sample date:	02-MAY-16	Finding:	4.8
Chemical:	CIS-1,2-DICHLOROETHYLENE	Report units:	UG/L
Dlr:	0.5		

Sample date:	02-MAY-16	Finding:	32.
Chemical:	TRICHLOROETHYLENE	Report units:	UG/L
Dlr:	0.5		
Sample date:	02-MAY-16	Finding:	2.4
Chemical:	1,1-DICHLOROETHANE	Report units:	UG/L
Dlr:	0.5		
Sample date:	02-MAY-16	Finding:	34.
Chemical:	TETRACHLOROETHYLENE	Report units:	UG/L
Dlr:	0.5		
Sample date:	02-MAY-16	Finding:	1.4
Chemical:	CHLOROFORM (THM)	Report units:	UG/L
Dlr:	1.		
Sample date:	02-MAY-16	Finding:	7.6
Chemical:	NITRATE (AS N)	Report units:	MG/L
Dlr:	0.4		
Sample date:	02-MAY-16	Finding:	13.
Chemical:	1,1-DICHLOROETHYLENE	Report units:	UG/L
Dlr:	0.5		
Sample date:	04-APR-16	Finding:	2.3
Chemical:	1,1-DICHLOROETHANE	Report units:	UG/L
Dlr:	0.5		
Sample date:	04-APR-16	Finding:	11.
Chemical:	1,1-DICHLOROETHYLENE	Report units:	UG/L
Dlr:	0.5		
Sample date:	04-APR-16	Finding:	0.66
Chemical:	1,2-DICHLOROETHANE	Report units:	UG/L
Dlr:	0.5		
Sample date:	04-APR-16	Finding:	27.
Chemical:	TRICHLOROETHYLENE	Report units:	UG/L
Dlr:	0.5		
Sample date:	04-APR-16	Finding:	30.
Chemical:	TETRACHLOROETHYLENE	Report units:	UG/L
Dlr:	0.5		
Sample date:	02-MAR-16	Finding:	28.
Chemical:	TRICHLOROETHYLENE	Report units:	UG/L
Dlr:	0.5		
Sample date:	02-MAR-16	Finding:	10.
Chemical:	1,1-DICHLOROETHYLENE	Report units:	UG/L
Dlr:	0.5		
Sample date:	02-MAR-16	Finding:	2.1
Chemical:	1,1-DICHLOROETHANE	Report units:	UG/L
Dlr:	0.5		
Sample date:	02-MAR-16	Finding:	29.
Chemical:	TETRACHLOROETHYLENE	Report units:	UG/L
Dlr:	0.5		
Sample date:	02-MAR-16	Finding:	0.79
Chemical:	1,2-DICHLOROETHANE	Report units:	UG/L

Dlr:	0.5		
Sample date:	03-FEB-16	Finding:	0.3
Chemical:	FLUORIDE (F) (NATURAL-SOURCE)	Report units:	MG/L
Dlr:	0.1		
Sample date:	03-FEB-16	Finding:	3.3
Chemical:	1,4-DIOXANE	Report units:	UG/L
Dlr:	1.		
Sample date:	03-FEB-16	Finding:	7.8
Chemical:	NITRATE (AS N)	Report units:	MG/L
Dlr:	0.4		
Sample date:	04-JAN-16	Finding:	29.
Chemical:	TETRACHLOROETHYLENE	Report units:	UG/L
Dlr:	0.5		
Sample date:	04-JAN-16	Finding:	1.8
Chemical:	1,1-DICHLOROETHANE	Report units:	UG/L
Dlr:	0.5		
Sample date:	04-JAN-16	Finding:	7.6
Chemical:	1,1-DICHLOROETHYLENE	Report units:	UG/L
Dlr:	0.5		
Sample date:	04-JAN-16	Finding:	1.1
Chemical:	1,2-DICHLOROETHANE	Report units:	UG/L
Dlr:	0.5		
Sample date:	04-JAN-16	Finding:	29.
Chemical:	TRICHLOROETHYLENE	Report units:	UG/L
Dlr:	0.5		
Sample date:	03-DEC-15	Finding:	0.86
Chemical:	1,2-DICHLOROETHANE	Report units:	UG/L
Dlr:	0.5		
Sample date:	03-DEC-15	Finding:	5.3
Chemical:	1,1-DICHLOROETHYLENE	Report units:	UG/L
Dlr:	0.5		
Sample date:	03-DEC-15	Finding:	1.3
Chemical:	1,1-DICHLOROETHANE	Report units:	UG/L
Dlr:	0.5		
Sample date:	03-DEC-15	Finding:	25.
Chemical:	TETRACHLOROETHYLENE	Report units:	UG/L
Dlr:	0.5		
Sample date:	03-DEC-15	Finding:	22.
Chemical:	TRICHLOROETHYLENE	Report units:	UG/L
Dlr:	0.5		
Sample date:	05-NOV-15	Finding:	23.
Chemical:	TETRACHLOROETHYLENE	Report units:	UG/L
Dlr:	0.5		
Sample date:	05-NOV-15	Finding:	2.8
Chemical:	CIS-1,2-DICHLOROETHYLENE	Report units:	UG/L
Dlr:	0.5		

Sample date:	05-NOV-15	Finding:	39.
Chemical:	NITRATE (AS NO3)	Report units:	MG/L
Dlr:	2.		
Sample date:	05-NOV-15	Finding:	23.
Chemical:	TRICHLOROETHYLENE	Report units:	UG/L
Dlr:	0.5		
Sample date:	05-NOV-15	Finding:	0.83
Chemical:	1,2-DICHLOROETHANE	Report units:	UG/L
Dlr:	0.5		
Sample date:	05-NOV-15	Finding:	6.6
Chemical:	1,1-DICHLOROETHYLENE	Report units:	UG/L
Dlr:	0.5		
Sample date:	05-NOV-15	Finding:	1.5
Chemical:	1,1-DICHLOROETHANE	Report units:	UG/L
Dlr:	0.5		
Sample date:	05-OCT-15	Finding:	1.3
Chemical:	1,1-DICHLOROETHANE	Report units:	UG/L
Dlr:	0.5		
Sample date:	05-OCT-15	Finding:	5.5
Chemical:	1,1-DICHLOROETHYLENE	Report units:	UG/L
Dlr:	0.5		
Sample date:	05-OCT-15	Finding:	0.84
Chemical:	1,2-DICHLOROETHANE	Report units:	UG/L
Dlr:	0.5		
Sample date:	05-OCT-15	Finding:	20.
Chemical:	TRICHLOROETHYLENE	Report units:	UG/L
Dlr:	0.5		
Sample date:	05-OCT-15	Finding:	21.
Chemical:	TETRACHLOROETHYLENE	Report units:	UG/L
Dlr:	0.5		
Sample date:	02-SEP-15	Finding:	1.3
Chemical:	1,1-DICHLOROETHANE	Report units:	UG/L
Dlr:	0.5		
Sample date:	02-SEP-15	Finding:	6.3
Chemical:	1,1-DICHLOROETHYLENE	Report units:	UG/L
Dlr:	0.5		
Sample date:	02-SEP-15	Finding:	1.1
Chemical:	1,2-DICHLOROETHANE	Report units:	UG/L
Dlr:	0.5		
Sample date:	02-SEP-15	Finding:	24.
Chemical:	TETRACHLOROETHYLENE	Report units:	UG/L
Dlr:	0.5		
Sample date:	02-SEP-15	Finding:	22.
Chemical:	TRICHLOROETHYLENE	Report units:	UG/L
Dlr:	0.5		
Sample date:	04-AUG-15	Finding:	33.
Chemical:	NITRATE (AS NO3)	Report units:	MG/L

Dlr:	2.		
Sample date:	04-AUG-15	Finding:	1.2
Chemical:	CIS-1,2-DICHLOROETHYLENE	Report units:	UG/L
Dlr:	0.5		
Sample date:	04-AUG-15	Finding:	17.
Chemical:	TETRACHLOROETHYLENE	Report units:	UG/L
Dlr:	0.5		
Sample date:	04-AUG-15	Finding:	0.81
Chemical:	1,1-DICHLOROETHANE	Report units:	UG/L
Dlr:	0.5		
Sample date:	04-AUG-15	Finding:	3.2
Chemical:	1,1-DICHLOROETHYLENE	Report units:	UG/L
Dlr:	0.5		
Sample date:	04-AUG-15	Finding:	0.72
Chemical:	1,2-DICHLOROETHANE	Report units:	UG/L
Dlr:	0.5		
Sample date:	04-AUG-15	Finding:	15.
Chemical:	TRICHLOROETHYLENE	Report units:	UG/L
Dlr:	0.5		
Sample date:	06-JUL-15	Finding:	17.
Chemical:	TRICHLOROETHYLENE	Report units:	UG/L
Dlr:	0.5		
Sample date:	06-JUL-15	Finding:	20.
Chemical:	TETRACHLOROETHYLENE	Report units:	UG/L
Dlr:	0.5		
Sample date:	06-JUL-15	Finding:	0.83
Chemical:	1,2-DICHLOROETHANE	Report units:	UG/L
Dlr:	0.5		
Sample date:	06-JUL-15	Finding:	0.72
Chemical:	1,1-DICHLOROETHANE	Report units:	UG/L
Dlr:	0.5		
Sample date:	06-JUL-15	Finding:	3.4
Chemical:	1,1-DICHLOROETHYLENE	Report units:	UG/L
Dlr:	0.5		
Sample date:	01-JUN-15	Finding:	18.
Chemical:	TETRACHLOROETHYLENE	Report units:	UG/L
Dlr:	0.5		
Sample date:	01-JUN-15	Finding:	0.7
Chemical:	1,1-DICHLOROETHANE	Report units:	UG/L
Dlr:	0.5		
Sample date:	01-JUN-15	Finding:	0.7
Chemical:	1,2-DICHLOROETHANE	Report units:	UG/L
Dlr:	0.5		
Sample date:	01-JUN-15	Finding:	3.3
Chemical:	1,1-DICHLOROETHYLENE	Report units:	UG/L
Dlr:	0.5		

Sample date:	01-JUN-15	Finding:	16.
Chemical:	TRICHLOROETHYLENE	Report units:	UG/L
Dlr:	0.5		
Sample date:	06-MAY-15	Finding:	0.82
Chemical:	1,1-DICHLOROETHANE	Report units:	UG/L
Dlr:	0.5		
Sample date:	06-MAY-15	Finding:	0.91
Chemical:	1,2-DICHLOROETHANE	Report units:	UG/L
Dlr:	0.5		
Sample date:	06-MAY-15	Finding:	18.
Chemical:	TETRACHLOROETHYLENE	Report units:	UG/L
Dlr:	0.5		
Sample date:	06-MAY-15	Finding:	3.2
Chemical:	1,1-DICHLOROETHYLENE	Report units:	UG/L
Dlr:	0.5		
Sample date:	06-MAY-15	Finding:	1.2
Chemical:	CIS-1,2-DICHLOROETHYLENE	Report units:	UG/L
Dlr:	0.5		
Sample date:	06-MAY-15	Finding:	31.
Chemical:	NITRATE (AS NO3)	Report units:	MG/L
Dlr:	2.		
Sample date:	06-MAY-15	Finding:	16.
Chemical:	TRICHLOROETHYLENE	Report units:	UG/L
Dlr:	0.5		
Sample date:	06-MAY-15	Finding:	4.1
Chemical:	PERCHLORATE	Report units:	UG/L
Dlr:	4.		
Sample date:	06-APR-15	Finding:	0.9
Chemical:	1,2-DICHLOROETHANE	Report units:	UG/L
Dlr:	0.5		
Sample date:	06-APR-15	Finding:	4.7
Chemical:	1,1-DICHLOROETHYLENE	Report units:	UG/L
Dlr:	0.5		
Sample date:	06-APR-15	Finding:	0.93
Chemical:	1,1-DICHLOROETHANE	Report units:	UG/L
Dlr:	0.5		
Sample date:	06-APR-15	Finding:	20.
Chemical:	TETRACHLOROETHYLENE	Report units:	UG/L
Dlr:	0.5		
Sample date:	06-APR-15	Finding:	21.
Chemical:	TRICHLOROETHYLENE	Report units:	UG/L
Dlr:	0.5		
Sample date:	02-MAR-15	Finding:	18.
Chemical:	TETRACHLOROETHYLENE	Report units:	UG/L
Dlr:	0.5		
Sample date:	02-MAR-15	Finding:	1.2
Chemical:	1,1-DICHLOROETHANE	Report units:	UG/L

Dlr:	0.5		
Sample date:	02-MAR-15	Finding:	4.7
Chemical:	1,1-DICHLOROETHYLENE	Report units:	UG/L
Dlr:	0.5		
Sample date:	02-MAR-15	Finding:	0.83
Chemical:	1,2-DICHLOROETHANE	Report units:	UG/L
Dlr:	0.5		
Sample date:	02-MAR-15	Finding:	18.
Chemical:	TRICHLOROETHYLENE	Report units:	UG/L
Dlr:	0.5		
Sample date:	02-FEB-15	Finding:	2.3
Chemical:	1,4-DIOXANE	Report units:	UG/L
Dlr:	1.		
Sample date:	02-FEB-15	Finding:	19.
Chemical:	TRICHLOROETHYLENE	Report units:	UG/L
Dlr:	0.5		
Sample date:	02-FEB-15	Finding:	0.76
Chemical:	1,2-DICHLOROETHANE	Report units:	UG/L
Dlr:	0.5		
Sample date:	02-FEB-15	Finding:	4.
Chemical:	1,1-DICHLOROETHYLENE	Report units:	UG/L
Dlr:	0.5		
Sample date:	02-FEB-15	Finding:	0.88
Chemical:	1,1-DICHLOROETHANE	Report units:	UG/L
Dlr:	0.5		
Sample date:	02-FEB-15	Finding:	21.
Chemical:	TETRACHLOROETHYLENE	Report units:	UG/L
Dlr:	0.5		
Sample date:	02-FEB-15	Finding:	7300.
Chemical:	NITRATE + NITRITE (AS N)	Report units:	MG/L
Dlr:	0.4		
Sample date:	02-FEB-15	Finding:	13.
Chemical:	AGGRSSIVE INDEX (CORROSIVITY)	Report units:	Not Reported
Dlr:	0.		
Sample date:	02-FEB-15	Finding:	0.12
Chemical:	TURBIDITY, LABORATORY	Report units:	NTU
Dlr:	0.1		
Sample date:	02-FEB-15	Finding:	32.
Chemical:	NITRATE (AS NO3)	Report units:	MG/L
Dlr:	2.		
Sample date:	02-FEB-15	Finding:	0.62
Chemical:	LANGELIER INDEX AT SOURCE TEMP.	Report units:	Not Reported
Dlr:	0.		
Sample date:	02-FEB-15	Finding:	1000.
Chemical:	TOTAL DISSOLVED SOLIDS	Report units:	MG/L
Dlr:	0.		

Sample date:	02-FEB-15	Finding:	7.
Chemical:	SELENIUM	Report units:	UG/L
Dlr:	5.		
Sample date:	02-FEB-15	Finding:	0.23
Chemical:	FLUORIDE (F) (NATURAL-SOURCE)	Report units:	MG/L
Dlr:	0.1		
Sample date:	02-FEB-15	Finding:	270.
Chemical:	SULFATE	Report units:	MG/L
Dlr:	0.5		
Sample date:	02-FEB-15	Finding:	89.
Chemical:	CHLORIDE	Report units:	MG/L
Dlr:	0.		
Sample date:	02-FEB-15	Finding:	4.9
Chemical:	POTASSIUM	Report units:	MG/L
Dlr:	0.		
Sample date:	02-FEB-15	Finding:	93.
Chemical:	SODIUM	Report units:	MG/L
Dlr:	0.		
Sample date:	02-FEB-15	Finding:	36.
Chemical:	MAGNESIUM	Report units:	MG/L
Dlr:	0.		
Sample date:	02-FEB-15	Finding:	180.
Chemical:	CALCIUM	Report units:	MG/L
Dlr:	0.		
Sample date:	02-FEB-15	Finding:	600.
Chemical:	HARDNESS (TOTAL) AS CACO3	Report units:	MG/L
Dlr:	0.		
Sample date:	02-FEB-15	Finding:	390.
Chemical:	BICARBONATE ALKALINITY	Report units:	MG/L
Dlr:	0.		
Sample date:	02-FEB-15	Finding:	320.
Chemical:	ALKALINITY (TOTAL) AS CACO3	Report units:	MG/L
Dlr:	0.		
Sample date:	02-FEB-15	Finding:	7.39
Chemical:	PH, LABORATORY	Report units:	Not Reported
Dlr:	0.		
Sample date:	02-FEB-15	Finding:	1400.
Chemical:	SPECIFIC CONDUCTANCE	Report units:	US
Dlr:	0.		
Sample date:	02-FEB-15	Finding:	1.4
Chemical:	CIS-1,2-DICHLOROETHYLENE	Report units:	UG/L
Dlr:	0.5		
Sample date:	07-JAN-15	Finding:	0.97
Chemical:	1,2-DICHLOROETHANE	Report units:	UG/L
Dlr:	0.5		
Sample date:	07-JAN-15	Finding:	3.4
Chemical:	1,1-DICHLOROETHYLENE	Report units:	UG/L

Dlr:	0.5		
Sample date:	07-JAN-15	Finding:	0.94
Chemical:	1,1-DICHLOROETHANE	Report units:	UG/L
Dlr:	0.5		
Sample date:	07-JAN-15	Finding:	19.
Chemical:	TETRACHLOROETHYLENE	Report units:	UG/L
Dlr:	0.5		
Sample date:	07-JAN-15	Finding:	17.
Chemical:	TRICHLOROETHYLENE	Report units:	UG/L
Dlr:	0.5		
Sample date:	03-DEC-14	Finding:	0.79
Chemical:	1,2-DICHLOROETHANE	Report units:	UG/L
Dlr:	0.5		
Sample date:	03-DEC-14	Finding:	3.5
Chemical:	1,1-DICHLOROETHYLENE	Report units:	UG/L
Dlr:	0.5		
Sample date:	03-DEC-14	Finding:	0.96
Chemical:	1,1-DICHLOROETHANE	Report units:	UG/L
Dlr:	0.5		
Sample date:	03-DEC-14	Finding:	18.
Chemical:	TETRACHLOROETHYLENE	Report units:	UG/L
Dlr:	0.5		
Sample date:	03-DEC-14	Finding:	4.3
Chemical:	CHROMIUM, HEXAVALENT	Report units:	UG/L
Dlr:	1.		
Sample date:	03-DEC-14	Finding:	16.
Chemical:	TRICHLOROETHYLENE	Report units:	UG/L
Dlr:	0.5		
Sample date:	04-NOV-14	Finding:	1.
Chemical:	TOTAL TRIHALOMETHANES	Report units:	UG/L
Dlr:	0.		
Sample date:	04-NOV-14	Finding:	2.2
Chemical:	1,4-DIOXANE	Report units:	UG/L
Dlr:	1.		
Sample date:	04-NOV-14	Finding:	2.5
Chemical:	CIS-1,2-DICHLOROETHYLENE	Report units:	UG/L
Dlr:	0.5		
Sample date:	04-NOV-14	Finding:	32.
Chemical:	NITRATE (AS NO3)	Report units:	MG/L
Dlr:	2.		
Sample date:	04-NOV-14	Finding:	20.
Chemical:	TRICHLOROETHYLENE	Report units:	UG/L
Dlr:	0.5		
Sample date:	04-NOV-14	Finding:	0.84
Chemical:	1,2-DICHLOROETHANE	Report units:	UG/L
Dlr:	0.5		

Sample date:	04-NOV-14	Finding:	6.6
Chemical:	1,1-DICHLOROETHYLENE	Report units:	UG/L
Dlr:	0.5		
Sample date:	04-NOV-14	Finding:	22.
Chemical:	TETRACHLOROETHYLENE	Report units:	UG/L
Dlr:	0.5		
Sample date:	04-NOV-14	Finding:	1.5
Chemical:	1,1-DICHLOROETHANE	Report units:	UG/L
Dlr:	0.5		
Sample date:	07-OCT-14	Finding:	23.
Chemical:	TETRACHLOROETHYLENE	Report units:	UG/L
Dlr:	0.5		
Sample date:	07-OCT-14	Finding:	3.1
Chemical:	1,1-DICHLOROETHANE	Report units:	UG/L
Dlr:	0.5		
Sample date:	07-OCT-14	Finding:	17.
Chemical:	1,1-DICHLOROETHYLENE	Report units:	UG/L
Dlr:	0.5		
Sample date:	07-OCT-14	Finding:	0.71
Chemical:	1,2-DICHLOROETHANE	Report units:	UG/L
Dlr:	0.5		
Sample date:	07-OCT-14	Finding:	26.
Chemical:	TRICHLOROETHYLENE	Report units:	UG/L
Dlr:	0.5		
Sample date:	03-SEP-14	Finding:	0.61
Chemical:	1,2-DICHLOROETHANE	Report units:	UG/L
Dlr:	0.5		
Sample date:	03-SEP-14	Finding:	21.
Chemical:	TRICHLOROETHYLENE	Report units:	UG/L
Dlr:	0.5		
Sample date:	03-SEP-14	Finding:	11.
Chemical:	1,1-DICHLOROETHYLENE	Report units:	UG/L
Dlr:	0.5		
Sample date:	03-SEP-14	Finding:	2.1
Chemical:	1,1-DICHLOROETHANE	Report units:	UG/L
Dlr:	0.5		
Sample date:	03-SEP-14	Finding:	23.
Chemical:	TETRACHLOROETHYLENE	Report units:	UG/L
Dlr:	0.5		
Sample date:	05-AUG-14	Finding:	0.57
Chemical:	1,2-DICHLOROETHANE	Report units:	UG/L
Dlr:	0.5		
Sample date:	05-AUG-14	Finding:	8.6
Chemical:	1,1-DICHLOROETHYLENE	Report units:	UG/L
Dlr:	0.5		
Sample date:	05-AUG-14	Finding:	17.
Chemical:	TETRACHLOROETHYLENE	Report units:	UG/L

Dlr:	0.5		
Sample date:	05-AUG-14	Finding:	0.71
Chemical:	1,2-DICHLOROPROPANE	Report units:	UG/L
Dlr:	0.5		
Sample date:	05-AUG-14	Finding:	18.
Chemical:	TRICHLOROETHYLENE	Report units:	UG/L
Dlr:	0.5		
Sample date:	05-AUG-14	Finding:	33.
Chemical:	NITRATE (AS NO3)	Report units:	MG/L
Dlr:	2.		
Sample date:	05-AUG-14	Finding:	3.5
Chemical:	CIS-1,2-DICHLOROETHYLENE	Report units:	UG/L
Dlr:	0.5		
Sample date:	05-AUG-14	Finding:	3.9
Chemical:	1,4-DIOXANE	Report units:	UG/L
Dlr:	1.		
Sample date:	05-AUG-14	Finding:	1.9
Chemical:	1,1-DICHLOROETHANE	Report units:	UG/L
Dlr:	0.5		
Sample date:	01-JUL-14	Finding:	16.
Chemical:	TETRACHLOROETHYLENE	Report units:	UG/L
Dlr:	0.5		
Sample date:	01-JUL-14	Finding:	2.1
Chemical:	1,1-DICHLOROETHANE	Report units:	UG/L
Dlr:	0.5		
Sample date:	01-JUL-14	Finding:	11.
Chemical:	1,1-DICHLOROETHYLENE	Report units:	UG/L
Dlr:	0.5		
Sample date:	01-JUL-14	Finding:	0.58
Chemical:	1,2-DICHLOROETHANE	Report units:	UG/L
Dlr:	0.5		
Sample date:	01-JUL-14	Finding:	19.
Chemical:	TRICHLOROETHYLENE	Report units:	UG/L
Dlr:	0.5		
Sample date:	02-JUN-14	Finding:	18.
Chemical:	TETRACHLOROETHYLENE	Report units:	UG/L
Dlr:	0.5		
Sample date:	02-JUN-14	Finding:	2.3
Chemical:	1,1-DICHLOROETHANE	Report units:	UG/L
Dlr:	0.5		
Sample date:	02-JUN-14	Finding:	11.
Chemical:	1,1-DICHLOROETHYLENE	Report units:	UG/L
Dlr:	0.5		
Sample date:	02-JUN-14	Finding:	0.72
Chemical:	1,2-DICHLOROETHANE	Report units:	UG/L
Dlr:	0.5		

Sample date:	02-JUN-14	Finding:	20.
Chemical:	TRICHLOROETHYLENE	Report units:	UG/L
Dlr:	0.5		
Sample date:	07-MAY-14	Finding:	0.85
Chemical:	1,2-DICHLOROETHANE	Report units:	UG/L
Dlr:	0.5		
Sample date:	07-MAY-14	Finding:	12.
Chemical:	1,1-DICHLOROETHYLENE	Report units:	UG/L
Dlr:	0.5		
Sample date:	07-MAY-14	Finding:	2.4
Chemical:	1,1-DICHLOROETHANE	Report units:	UG/L
Dlr:	0.5		
Sample date:	07-MAY-14	Finding:	20.
Chemical:	TETRACHLOROETHYLENE	Report units:	UG/L
Dlr:	0.5		
Sample date:	07-MAY-14	Finding:	0.83
Chemical:	1,2-DICHLOROPROPANE	Report units:	UG/L
Dlr:	0.5		
Sample date:	07-MAY-14	Finding:	3.4
Chemical:	1,4-DIOXANE	Report units:	UG/L
Dlr:	1.		
Sample date:	07-MAY-14	Finding:	3.5
Chemical:	CIS-1,2-DICHLOROETHYLENE	Report units:	UG/L
Dlr:	0.5		
Sample date:	07-MAY-14	Finding:	30.
Chemical:	NITRATE (AS NO3)	Report units:	MG/L
Dlr:	2.		
Sample date:	07-MAY-14	Finding:	21.
Chemical:	TRICHLOROETHYLENE	Report units:	UG/L
Dlr:	0.5		
Sample date:	01-APR-14	Finding:	1.4
Chemical:	1,1-DICHLOROETHANE	Report units:	UG/L
Dlr:	0.5		
Sample date:	01-APR-14	Finding:	20.
Chemical:	TRICHLOROETHYLENE	Report units:	UG/L
Dlr:	0.5		
Sample date:	01-APR-14	Finding:	6.6
Chemical:	1,1-DICHLOROETHYLENE	Report units:	UG/L
Dlr:	0.5		
Sample date:	01-APR-14	Finding:	0.54
Chemical:	1,2-DICHLOROETHANE	Report units:	UG/L
Dlr:	0.5		
Sample date:	01-APR-14	Finding:	18.
Chemical:	TETRACHLOROETHYLENE	Report units:	UG/L
Dlr:	0.5		
Sample date:	12-MAR-14	Finding:	3.6
Chemical:	1,4-DIOXANE	Report units:	UG/L

Dlr:	1.		
Sample date:	05-MAR-14	Finding:	17.
Chemical:	TETRACHLOROETHYLENE	Report units:	UG/L
Dlr:	0.5		
Sample date:	05-MAR-14	Finding:	1.3
Chemical:	1,1-DICHLOROETHANE	Report units:	UG/L
Dlr:	0.5		
Sample date:	05-MAR-14	Finding:	17.
Chemical:	TRICHLOROETHYLENE	Report units:	UG/L
Dlr:	0.5		
Sample date:	05-MAR-14	Finding:	0.59
Chemical:	1,2-DICHLOROETHANE	Report units:	UG/L
Dlr:	0.5		
Sample date:	05-MAR-14	Finding:	6.4
Chemical:	1,1-DICHLOROETHYLENE	Report units:	UG/L
Dlr:	0.5		
Sample date:	05-FEB-14	Finding:	0.24
Chemical:	FLUORIDE (F) (NATURAL-SOURCE)	Report units:	MG/L
Dlr:	0.1		
Sample date:	05-FEB-14	Finding:	16.
Chemical:	TETRACHLOROETHYLENE	Report units:	UG/L
Dlr:	0.5		
Sample date:	05-FEB-14	Finding:	1.4
Chemical:	1,1-DICHLOROETHANE	Report units:	UG/L
Dlr:	0.5		
Sample date:	05-FEB-14	Finding:	5.8
Chemical:	1,1-DICHLOROETHYLENE	Report units:	UG/L
Dlr:	0.5		
Sample date:	05-FEB-14	Finding:	0.68
Chemical:	1,2-DICHLOROETHANE	Report units:	UG/L
Dlr:	0.5		
Sample date:	05-FEB-14	Finding:	0.51
Chemical:	1,2-DICHLOROPROPANE	Report units:	UG/L
Dlr:	0.5		
Sample date:	05-FEB-14	Finding:	20.
Chemical:	TRICHLOROETHYLENE	Report units:	UG/L
Dlr:	0.5		
Sample date:	05-FEB-14	Finding:	2.1
Chemical:	CIS-1,2-DICHLOROETHYLENE	Report units:	UG/L
Dlr:	0.5		
Sample date:	05-FEB-14	Finding:	28.
Chemical:	NITRATE (AS NO3)	Report units:	MG/L
Dlr:	2.		
Sample date:	15-JAN-14	Finding:	1.2
Chemical:	1,1-DICHLOROETHANE	Report units:	UG/L
Dlr:	0.5		

Sample date:	15-JAN-14	Finding:	5.8
Chemical:	1,1-DICHLOROETHYLENE	Report units:	UG/L
Dlr:	0.5		
Sample date:	15-JAN-14	Finding:	15.
Chemical:	TRICHLOROETHYLENE	Report units:	UG/L
Dlr:	0.5		
Sample date:	15-JAN-14	Finding:	15.
Chemical:	TETRACHLOROETHYLENE	Report units:	UG/L
Dlr:	0.5		
Sample date:	03-DEC-13	Finding:	15.
Chemical:	TETRACHLOROETHYLENE	Report units:	UG/L
Dlr:	0.5		
Sample date:	03-DEC-13	Finding:	14.
Chemical:	TRICHLOROETHYLENE	Report units:	UG/L
Dlr:	0.5		
Sample date:	03-DEC-13	Finding:	4.7
Chemical:	1,1-DICHLOROETHYLENE	Report units:	UG/L
Dlr:	0.5		
Sample date:	03-DEC-13	Finding:	1.
Chemical:	1,1-DICHLOROETHANE	Report units:	UG/L
Dlr:	0.5		
Sample date:	06-NOV-13	Finding:	4.5
Chemical:	1,1-DICHLOROETHYLENE	Report units:	UG/L
Dlr:	0.5		
Sample date:	06-NOV-13	Finding:	14.
Chemical:	TRICHLOROETHYLENE	Report units:	UG/L
Dlr:	0.5		
Sample date:	06-NOV-13	Finding:	29.
Chemical:	NITRATE (AS NO3)	Report units:	MG/L
Dlr:	2.		
Sample date:	06-NOV-13	Finding:	1.3
Chemical:	CIS-1,2-DICHLOROETHYLENE	Report units:	UG/L
Dlr:	0.5		
Sample date:	06-NOV-13	Finding:	16.
Chemical:	TETRACHLOROETHYLENE	Report units:	UG/L
Dlr:	0.5		
Sample date:	06-NOV-13	Finding:	0.91
Chemical:	1,1-DICHLOROETHANE	Report units:	UG/L
Dlr:	0.5		
Sample date:	01-OCT-13	Finding:	14.
Chemical:	TRICHLOROETHYLENE	Report units:	UG/L
Dlr:	0.5		
Sample date:	01-OCT-13	Finding:	1.
Chemical:	1,1-DICHLOROETHANE	Report units:	UG/L
Dlr:	0.5		
Sample date:	01-OCT-13	Finding:	14.
Chemical:	TETRACHLOROETHYLENE	Report units:	UG/L

Dlr:	0.5		
Sample date:	01-OCT-13	Finding:	4.6
Chemical:	1,1-DICHLOROETHYLENE	Report units:	UG/L
Dlr:	0.5		
Sample date:	04-SEP-13	Finding:	0.9
Chemical:	1,1-DICHLOROETHANE	Report units:	UG/L
Dlr:	0.5		
Sample date:	04-SEP-13	Finding:	3.8
Chemical:	1,1-DICHLOROETHYLENE	Report units:	UG/L
Dlr:	0.5		
Sample date:	04-SEP-13	Finding:	11.
Chemical:	TRICHLOROETHYLENE	Report units:	UG/L
Dlr:	0.5		
Sample date:	04-SEP-13	Finding:	10.
Chemical:	TETRACHLOROETHYLENE	Report units:	UG/L
Dlr:	0.5		
Sample date:	05-AUG-13	Finding:	17.
Chemical:	TETRACHLOROETHYLENE	Report units:	UG/L
Dlr:	0.5		
Sample date:	05-AUG-13	Finding:	1.1
Chemical:	1,1-DICHLOROETHANE	Report units:	UG/L
Dlr:	0.5		
Sample date:	05-AUG-13	Finding:	6.1
Chemical:	1,1-DICHLOROETHYLENE	Report units:	UG/L
Dlr:	0.5		
Sample date:	05-AUG-13	Finding:	0.59
Chemical:	1,2-DICHLOROETHANE	Report units:	UG/L
Dlr:	0.5		
Sample date:	05-AUG-13	Finding:	15.
Chemical:	TRICHLOROETHYLENE	Report units:	UG/L
Dlr:	0.5		
Sample date:	05-AUG-13	Finding:	31.
Chemical:	NITRATE (AS NO3)	Report units:	MG/L
Dlr:	2.		
Sample date:	05-AUG-13	Finding:	1.4
Chemical:	CIS-1,2-DICHLOROETHYLENE	Report units:	UG/L
Dlr:	0.5		
Sample date:	02-JUL-13	Finding:	16.
Chemical:	TETRACHLOROETHYLENE	Report units:	UG/L
Dlr:	0.5		
Sample date:	02-JUL-13	Finding:	1.
Chemical:	1,1-DICHLOROETHANE	Report units:	UG/L
Dlr:	0.5		
Sample date:	02-JUL-13	Finding:	15.
Chemical:	TRICHLOROETHYLENE	Report units:	UG/L
Dlr:	0.5		

Sample date:	02-JUL-13	Finding:	5.2
Chemical:	1,1-DICHLOROETHYLENE	Report units:	UG/L
Dlr:	0.5		
Sample date:	03-JUN-13	Finding:	15.
Chemical:	TETRACHLOROETHYLENE	Report units:	UG/L
Dlr:	0.5		
Sample date:	03-JUN-13	Finding:	14.
Chemical:	TRICHLOROETHYLENE	Report units:	UG/L
Dlr:	0.5		
Sample date:	03-JUN-13	Finding:	0.99
Chemical:	1,1-DICHLOROETHANE	Report units:	UG/L
Dlr:	0.5		
Sample date:	03-JUN-13	Finding:	4.7
Chemical:	1,1-DICHLOROETHYLENE	Report units:	UG/L
Dlr:	0.5		
Sample date:	09-MAY-13	Finding:	6.9
Chemical:	1,1-DICHLOROETHYLENE	Report units:	UG/L
Dlr:	0.5		
Sample date:	09-MAY-13	Finding:	1.6
Chemical:	1,1-DICHLOROETHANE	Report units:	UG/L
Dlr:	0.5		
Sample date:	09-MAY-13	Finding:	21.
Chemical:	TETRACHLOROETHYLENE	Report units:	UG/L
Dlr:	0.5		
Sample date:	09-MAY-13	Finding:	0.85
Chemical:	1,2-DICHLOROETHANE	Report units:	UG/L
Dlr:	0.5		
Sample date:	09-MAY-13	Finding:	0.51
Chemical:	1,2-DICHLOROPROPANE	Report units:	UG/L
Dlr:	0.5		
Sample date:	09-MAY-13	Finding:	31.
Chemical:	NITRATE (AS NO3)	Report units:	MG/L
Dlr:	2.		
Sample date:	09-MAY-13	Finding:	1.9
Chemical:	CIS-1,2-DICHLOROETHYLENE	Report units:	UG/L
Dlr:	0.5		
Sample date:	09-MAY-13	Finding:	20.
Chemical:	TRICHLOROETHYLENE	Report units:	UG/L
Dlr:	0.5		
Sample date:	18-APR-13	Finding:	0.26
Chemical:	FLUORIDE (F) (NATURAL-SOURCE)	Report units:	MG/L
Dlr:	0.1		
Sample date:	03-APR-13	Finding:	5.1
Chemical:	1,1-DICHLOROETHYLENE	Report units:	UG/L
Dlr:	0.5		
Sample date:	03-APR-13	Finding:	1.3
Chemical:	1,1-DICHLOROETHANE	Report units:	UG/L

Dlr:	0.5		
Sample date:	03-APR-13	Finding:	17.
Chemical:	TRICHLOROETHYLENE	Report units:	UG/L
Dlr:	0.5		
Sample date:	03-APR-13	Finding:	0.74
Chemical:	1,2-DICHLOROETHANE	Report units:	UG/L
Dlr:	0.5		
Sample date:	03-APR-13	Finding:	19.
Chemical:	TETRACHLOROETHYLENE	Report units:	UG/L
Dlr:	0.5		
Sample date:	02-APR-13	Finding:	0.615
Chemical:	RADIUM 228 COUNTING ERROR	Report units:	PCI/L
Dlr:	0.		
Sample date:	02-APR-13	Finding:	0.25
Chemical:	RADIUM 228 MDA95	Report units:	PCI/L
Dlr:	0.		
Sample date:	02-APR-13	Finding:	0.249
Chemical:	RA-226 FOR CWS OR TOTAL RA FOR NTNC BY 903.0		
Report units:	PCI/L	Dlr:	0.
Sample date:	02-APR-13	Finding:	0.439
Chemical:	RADIUM, TOTAL, MDA95-NTNC ONLY, BY 903.0		
Report units:	PCI/L	Dlr:	0.
Sample date:	02-APR-13	Finding:	0.402
Chemical:	RA-226 OR TOTAL RA BY 903.0 C.E.	Report units:	PCI/L
Dlr:	0.		
Sample date:	19-MAR-13	Finding:	6.7
Chemical:	URANIUM (PCI/L)	Report units:	PCI/L
Dlr:	1.		
Sample date:	19-MAR-13	Finding:	0.61
Chemical:	1,2-DICHLOROETHANE	Report units:	UG/L
Dlr:	0.5		
Sample date:	05-MAR-13	Finding:	2.7
Chemical:	TETRACHLOROETHYLENE	Report units:	UG/L
Dlr:	0.5		
Sample date:	05-MAR-13	Finding:	2.4
Chemical:	1,1-DICHLOROETHYLENE	Report units:	UG/L
Dlr:	0.5		
Sample date:	05-MAR-13	Finding:	0.51
Chemical:	1,2-DICHLOROETHANE	Report units:	UG/L
Dlr:	0.5		
Sample date:	05-MAR-13	Finding:	5.3
Chemical:	TRICHLOROETHYLENE	Report units:	UG/L
Dlr:	0.5		
Sample date:	05-MAR-13	Finding:	0.76
Chemical:	1,1-DICHLOROETHANE	Report units:	UG/L
Dlr:	0.5		

Sample date:	21-FEB-13	Finding:	9.85
Chemical:	GROSS ALPHA	Report units:	PCI/L
Dlr:	3.		
Sample date:	21-FEB-13	Finding:	2.59
Chemical:	GROSS ALPHA COUNTING ERROR	Report units:	PCI/L
Dlr:	0.		
Sample date:	21-FEB-13	Finding:	2.09
Chemical:	GROSS ALPHA MDA95	Report units:	PCI/L
Dlr:	0.		
Sample date:	21-FEB-13	Finding:	31.
Chemical:	NITRATE (AS NO3)	Report units:	MG/L
Dlr:	2.		
Sample date:	13-FEB-13	Finding:	17.
Chemical:	TETRACHLOROETHYLENE	Report units:	UG/L
Dlr:	0.5		
Sample date:	13-FEB-13	Finding:	0.87
Chemical:	1,1-DICHLOROETHANE	Report units:	UG/L
Dlr:	0.5		
Sample date:	13-FEB-13	Finding:	0.61
Chemical:	1,2-DICHLOROETHANE	Report units:	UG/L
Dlr:	0.5		
Sample date:	13-FEB-13	Finding:	15.
Chemical:	TRICHLOROETHYLENE	Report units:	UG/L
Dlr:	0.5		
Sample date:	13-FEB-13	Finding:	0.95
Chemical:	CIS-1,2-DICHLOROETHYLENE	Report units:	UG/L
Dlr:	0.5		
Sample date:	13-FEB-13	Finding:	3.5
Chemical:	1,1-DICHLOROETHYLENE	Report units:	UG/L
Dlr:	0.5		
Sample date:	02-JAN-13	Finding:	1.5
Chemical:	1,1-DICHLOROETHYLENE	Report units:	UG/L
Dlr:	0.5		
Sample date:	02-JAN-13	Finding:	16.
Chemical:	TETRACHLOROETHYLENE	Report units:	UG/L
Dlr:	0.5		
Sample date:	02-JAN-13	Finding:	13.
Chemical:	TRICHLOROETHYLENE	Report units:	UG/L
Dlr:	0.5		
Sample date:	04-DEC-12	Finding:	2.7
Chemical:	1,1-DICHLOROETHYLENE	Report units:	UG/L
Dlr:	0.5		
Sample date:	04-DEC-12	Finding:	0.52
Chemical:	1,1-DICHLOROETHANE	Report units:	UG/L
Dlr:	0.5		
Sample date:	04-DEC-12	Finding:	17.
Chemical:	TETRACHLOROETHYLENE	Report units:	UG/L

Dlr:	0.5		
Sample date:	04-DEC-12	Finding:	14.
Chemical:	TRICHLOROETHYLENE	Report units:	UG/L
Dlr:	0.5		
Sample date:	08-NOV-12	Finding:	0.65
Chemical:	CIS-1,2-DICHLOROETHYLENE	Report units:	UG/L
Dlr:	0.5		
Sample date:	08-NOV-12	Finding:	12.
Chemical:	TRICHLOROETHYLENE	Report units:	UG/L
Dlr:	0.5		
Sample date:	08-NOV-12	Finding:	2.7
Chemical:	1,1-DICHLOROETHYLENE	Report units:	UG/L
Dlr:	0.5		
Sample date:	08-NOV-12	Finding:	0.62
Chemical:	1,1-DICHLOROETHANE	Report units:	UG/L
Dlr:	0.5		
Sample date:	08-NOV-12	Finding:	14.
Chemical:	TETRACHLOROETHYLENE	Report units:	UG/L
Dlr:	0.5		
Sample date:	08-NOV-12	Finding:	34.
Chemical:	NITRATE (AS NO3)	Report units:	MG/L
Dlr:	2.		
Sample date:	03-OCT-12	Finding:	18.
Chemical:	TETRACHLOROETHYLENE	Report units:	UG/L
Dlr:	0.5		
Sample date:	03-OCT-12	Finding:	1.9
Chemical:	1,1-DICHLOROETHYLENE	Report units:	UG/L
Dlr:	0.5		
Sample date:	03-OCT-12	Finding:	14.
Chemical:	TRICHLOROETHYLENE	Report units:	UG/L
Dlr:	0.5		
Sample date:	04-SEP-12	Finding:	18.
Chemical:	TETRACHLOROETHYLENE	Report units:	UG/L
Dlr:	0.5		
Sample date:	04-SEP-12	Finding:	0.88
Chemical:	1,1-DICHLOROETHANE	Report units:	UG/L
Dlr:	0.5		
Sample date:	04-SEP-12	Finding:	15.
Chemical:	TRICHLOROETHYLENE	Report units:	UG/L
Dlr:	0.5		
Sample date:	04-SEP-12	Finding:	0.53
Chemical:	1,2-DICHLOROETHANE	Report units:	UG/L
Dlr:	0.5		
Sample date:	04-SEP-12	Finding:	4.5
Chemical:	1,1-DICHLOROETHYLENE	Report units:	UG/L
Dlr:	0.5		

Sample date:	08-AUG-12	Finding:	14.
Chemical:	TETRACHLOROETHYLENE	Report units:	UG/L
Dlr:	0.5		
Sample date:	08-AUG-12	Finding:	0.79
Chemical:	1,1-DICHLOROETHANE	Report units:	UG/L
Dlr:	0.5		
Sample date:	08-AUG-12	Finding:	0.81
Chemical:	CIS-1,2-DICHLOROETHYLENE	Report units:	UG/L
Dlr:	0.5		
Sample date:	08-AUG-12	Finding:	12.
Chemical:	TRICHLOROETHYLENE	Report units:	UG/L
Dlr:	0.5		
Sample date:	08-AUG-12	Finding:	31.
Chemical:	NITRATE (AS NO3)	Report units:	MG/L
Dlr:	2.		
Sample date:	08-AUG-12	Finding:	3.4
Chemical:	1,1-DICHLOROETHYLENE	Report units:	UG/L
Dlr:	0.5		
Sample date:	02-JUL-12	Finding:	16.
Chemical:	TETRACHLOROETHYLENE	Report units:	UG/L
Dlr:	0.5		
Sample date:	02-JUL-12	Finding:	13.
Chemical:	TRICHLOROETHYLENE	Report units:	UG/L
Dlr:	0.5		
Sample date:	02-JUL-12	Finding:	4.2
Chemical:	1,1-DICHLOROETHYLENE	Report units:	UG/L
Dlr:	0.5		
Sample date:	02-JUL-12	Finding:	0.86
Chemical:	1,1-DICHLOROETHANE	Report units:	UG/L
Dlr:	0.5		
Sample date:	05-JUN-12	Finding:	19.
Chemical:	TETRACHLOROETHYLENE	Report units:	UG/L
Dlr:	0.5		
Sample date:	05-JUN-12	Finding:	0.92
Chemical:	1,1-DICHLOROETHANE	Report units:	UG/L
Dlr:	0.5		
Sample date:	05-JUN-12	Finding:	0.51
Chemical:	1,2-DICHLOROETHANE	Report units:	UG/L
Dlr:	0.5		
Sample date:	05-JUN-12	Finding:	16.
Chemical:	TRICHLOROETHYLENE	Report units:	UG/L
Dlr:	0.5		
Sample date:	05-JUN-12	Finding:	3.8
Chemical:	1,1-DICHLOROETHYLENE	Report units:	UG/L
Dlr:	0.5		
Sample date:	01-MAY-12	Finding:	13.
Chemical:	TETRACHLOROETHYLENE	Report units:	UG/L

Dlr:	0.5		
Sample date:	01-MAY-12	Finding:	0.6
Chemical:	1,1-DICHLOROETHANE	Report units:	UG/L
Dlr:	0.5		
Sample date:	01-MAY-12	Finding:	2.8
Chemical:	1,1-DICHLOROETHYLENE	Report units:	UG/L
Dlr:	0.5		
Sample date:	01-MAY-12	Finding:	31.
Chemical:	NITRATE (AS NO3)	Report units:	MG/L
Dlr:	2.		
Sample date:	01-MAY-12	Finding:	0.57
Chemical:	CIS-1,2-DICHLOROETHYLENE	Report units:	UG/L
Dlr:	0.5		
Sample date:	01-MAY-12	Finding:	11.
Chemical:	TRICHLOROETHYLENE	Report units:	UG/L
Dlr:	0.5		
Sample date:	04-APR-12	Finding:	13.
Chemical:	TETRACHLOROETHYLENE	Report units:	UG/L
Dlr:	0.5		
Sample date:	04-APR-12	Finding:	0.53
Chemical:	1,1-DICHLOROETHANE	Report units:	UG/L
Dlr:	0.5		
Sample date:	04-APR-12	Finding:	11.
Chemical:	TRICHLOROETHYLENE	Report units:	UG/L
Dlr:	0.5		
Sample date:	04-APR-12	Finding:	2.5
Chemical:	1,1-DICHLOROETHYLENE	Report units:	UG/L
Dlr:	0.5		
Sample date:	14-MAR-12	Finding:	33.
Chemical:	MAGNESIUM	Report units:	MG/L
Dlr:	0.		
Sample date:	14-MAR-12	Finding:	7500.
Chemical:	NITRATE + NITRITE (AS N)	Report units:	MG/L
Dlr:	0.4		
Sample date:	14-MAR-12	Finding:	33.
Chemical:	NITRATE (AS NO3)	Report units:	MG/L
Dlr:	2.		
Sample date:	14-MAR-12	Finding:	1000.
Chemical:	TOTAL DISSOLVED SOLIDS	Report units:	MG/L
Dlr:	0.		
Sample date:	14-MAR-12	Finding:	6.9
Chemical:	SELENIUM	Report units:	UG/L
Dlr:	5.		
Sample date:	14-MAR-12	Finding:	1900.
Chemical:	SPECIFIC CONDUCTANCE	Report units:	US
Dlr:	0.		

Sample date:	14-MAR-12	Finding:	7.46
Chemical:	PH, LABORATORY	Report units:	Not Reported
Dlr:	0.		
Sample date:	14-MAR-12	Finding:	300.
Chemical:	ALKALINITY (TOTAL) AS CACO3	Report units:	MG/L
Dlr:	0.		
Sample date:	14-MAR-12	Finding:	300.
Chemical:	BICARBONATE ALKALINITY	Report units:	MG/L
Dlr:	0.		
Sample date:	14-MAR-12	Finding:	550.
Chemical:	HARDNESS (TOTAL) AS CACO3	Report units:	MG/L
Dlr:	0.		
Sample date:	14-MAR-12	Finding:	160.
Chemical:	CALCIUM	Report units:	MG/L
Dlr:	0.		
Sample date:	14-MAR-12	Finding:	89.
Chemical:	SODIUM	Report units:	MG/L
Dlr:	0.		
Sample date:	14-MAR-12	Finding:	4.9
Chemical:	POTASSIUM	Report units:	MG/L
Dlr:	0.		
Sample date:	14-MAR-12	Finding:	100.
Chemical:	CHLORIDE	Report units:	MG/L
Dlr:	0.		
Sample date:	14-MAR-12	Finding:	290.
Chemical:	SULFATE	Report units:	MG/L
Dlr:	0.5		
Sample date:	14-MAR-12	Finding:	0.45
Chemical:	FLUORIDE (F) (NATURAL-SOURCE)	Report units:	MG/L
Dlr:	0.1		
Sample date:	14-MAR-12	Finding:	47.
Chemical:	BARIUM	Report units:	UG/L
Dlr:	100.		
Sample date:	14-MAR-12	Finding:	6.5
Chemical:	CHROMIUM (TOTAL)	Report units:	UG/L
Dlr:	10.		
Sample date:	06-MAR-12	Finding:	13.
Chemical:	TRICHLOROETHYLENE	Report units:	UG/L
Dlr:	0.5		
Sample date:	06-MAR-12	Finding:	3.5
Chemical:	1,1-DICHLOROETHYLENE	Report units:	UG/L
Dlr:	0.5		
Sample date:	06-MAR-12	Finding:	0.74
Chemical:	1,1-DICHLOROETHANE	Report units:	UG/L
Dlr:	0.5		
Sample date:	06-MAR-12	Finding:	15.
Chemical:	TETRACHLOROETHYLENE	Report units:	UG/L

Dlr:	0.5		
Sample date:	08-FEB-12	Finding:	30.
Chemical:	NITRATE (AS NO3)	Report units:	MG/L
Dlr:	2.		
Sample date:	01-FEB-12	Finding:	0.65
Chemical:	1,1-DICHLOROETHANE	Report units:	UG/L
Dlr:	0.5		
Sample date:	01-FEB-12	Finding:	2.7
Chemical:	1,1-DICHLOROETHYLENE	Report units:	UG/L
Dlr:	0.5		
Sample date:	01-FEB-12	Finding:	14.
Chemical:	TRICHLOROETHYLENE	Report units:	UG/L
Dlr:	0.5		
Sample date:	01-FEB-12	Finding:	0.79
Chemical:	CIS-1,2-DICHLOROETHYLENE	Report units:	UG/L
Dlr:	0.5		
Sample date:	01-FEB-12	Finding:	17.
Chemical:	TETRACHLOROETHYLENE	Report units:	UG/L
Dlr:	0.5		
Sample date:	01-FEB-12	Finding:	0.59
Chemical:	1,2-DICHLOROETHANE	Report units:	UG/L
Dlr:	0.5		
Sample date:	04-JAN-12	Finding:	16.
Chemical:	TETRACHLOROETHYLENE	Report units:	UG/L
Dlr:	0.5		
Sample date:	04-JAN-12	Finding:	0.72
Chemical:	1,1-DICHLOROETHANE	Report units:	UG/L
Dlr:	0.5		
Sample date:	04-JAN-12	Finding:	13.
Chemical:	TRICHLOROETHYLENE	Report units:	UG/L
Dlr:	0.5		
Sample date:	04-JAN-12	Finding:	0.54
Chemical:	1,2-DICHLOROETHANE	Report units:	UG/L
Dlr:	0.5		
Sample date:	04-JAN-12	Finding:	2.7
Chemical:	1,1-DICHLOROETHYLENE	Report units:	UG/L
Dlr:	0.5		

L60
West
1/2 - 1 Mile
Lower

CA WELLS 22854

Seq:	22854	Prim sta c:	G19/098-VOACEF1
Frds no:	1910098011	County:	19
District:	15	User id:	MET
System no:	1910098	Water type:	G
Source nam:	PIONEER WELLS 1 & 2-GAC EFF-VOC REMOVAL		
Station ty:	WELL/AMBNT/MUN/INTAKE	Latitude:	335500.0

Longitude:	1180500.0	Precision:	3
Status:	CT	Comment 1:	Not Reported
Comment 2:	Not Reported	Comment 3:	Not Reported
Comment 4:	Not Reported	Comment 5:	Not Reported
Comment 6:	Not Reported	Comment 7:	Not Reported
System no:	1910098	System nam:	Scwc - Norwalk
Hqname:	SOUTHERN CALIF WATER CO	Address:	12035 Burke St.,Ste 1
City:	Santa Fe Springs	State:	CA
Zip:	90670	Zip ext:	Not Reported
Pop serv:	33500	Connection:	9338
Area serve:	NORWALK		

L61
West
1/2 - 1 Mile
Lower

CA WELLS 3954

Seq:	3954	Prim sta c:	03S/12W-13A04 S
Frds no:	1910098004	County:	19
District:	15	User id:	MET
System no:	1910098	Water type:	G
Source nam:	IMPERIAL WELL 03 - TREATED - STANDBY		
Station ty:	WELL/AMBNT/MUN/INTAKE/SUPPLY	Latitude:	335500.0
Longitude:	1180500.0	Precision:	8
Status:	ST	Comment 1:	Not Reported
Comment 2:	Not Reported	Comment 3:	Not Reported
Comment 4:	Not Reported	Comment 5:	Not Reported
Comment 6:	Not Reported	Comment 7:	Not Reported
System no:	1910098	System nam:	Scwc - Norwalk
Hqname:	SOUTHERN CALIF WATER CO	Address:	12035 Burke St.,Ste 1
City:	Santa Fe Springs	State:	CA
Zip:	90670	Zip ext:	Not Reported
Pop serv:	33500	Connection:	9338
Area serve:	NORWALK		
Sample date:	13-FEB-18	Finding:	1.7
Chemical:	NITRATE + NITRITE (AS N)	Report units:	MG/L
Dlr:	0.4		
Sample date:	13-FEB-18	Finding:	8.3
Chemical:	PH, LABORATORY	Report units:	Not Reported
Dlr:	0.		
Sample date:	13-FEB-18	Finding:	190.
Chemical:	ALKALINITY (TOTAL) AS CACO3	Report units:	MG/L
Dlr:	0.		
Sample date:	13-FEB-18	Finding:	230.
Chemical:	BICARBONATE ALKALINITY	Report units:	MG/L
Dlr:	0.		
Sample date:	13-FEB-18	Finding:	3.
Chemical:	CARBONATE ALKALINITY	Report units:	MG/L
Dlr:	0.		
Sample date:	13-FEB-18	Finding:	1.7
Chemical:	NITRATE (AS N)	Report units:	MG/L
Dlr:	0.4		

Sample date:	13-FEB-18	Finding:	240.
Chemical:	HARDNESS (TOTAL) AS CACO3	Report units:	MG/L
Dlr:	0.		
Sample date:	13-FEB-18	Finding:	77.
Chemical:	CALCIUM	Report units:	MG/L
Dlr:	0.		
Sample date:	13-FEB-18	Finding:	13.
Chemical:	MAGNESIUM	Report units:	MG/L
Dlr:	0.		
Sample date:	13-FEB-18	Finding:	52.
Chemical:	SODIUM	Report units:	MG/L
Dlr:	0.		
Sample date:	13-FEB-18	Finding:	3.6
Chemical:	POTASSIUM	Report units:	MG/L
Dlr:	0.		
Sample date:	13-FEB-18	Finding:	52.
Chemical:	CHLORIDE	Report units:	MG/L
Dlr:	0.		
Sample date:	13-FEB-18	Finding:	93.
Chemical:	SULFATE	Report units:	MG/L
Dlr:	0.5		
Sample date:	13-FEB-18	Finding:	0.38
Chemical:	FLUORIDE (F) (NATURAL-SOURCE)	Report units:	MG/L
Dlr:	0.1		
Sample date:	13-FEB-18	Finding:	2.4
Chemical:	ARSENIC	Report units:	UG/L
Dlr:	2.		
Sample date:	13-FEB-18	Finding:	140.
Chemical:	IRON	Report units:	UG/L
Dlr:	100.		
Sample date:	13-FEB-18	Finding:	450.
Chemical:	TOTAL DISSOLVED SOLIDS	Report units:	MG/L
Dlr:	0.		
Sample date:	13-FEB-18	Finding:	1.6
Chemical:	LANGELIER INDEX @ 60 C	Report units:	Not Reported
Dlr:	0.		
Sample date:	13-FEB-18	Finding:	0.34
Chemical:	TURBIDITY, LABORATORY	Report units:	NTU
Dlr:	0.1		
Sample date:	13-FEB-18	Finding:	13.
Chemical:	AGGRSSIVE INDEX (CORROSIVITY)	Report units:	Not Reported
Dlr:	0.		
Sample date:	13-FEB-18	Finding:	720.
Chemical:	SPECIFIC CONDUCTANCE	Report units:	US
Dlr:	0.		
Sample date:	22-MAR-17	Finding:	1.4
Chemical:	NITRATE (AS N)	Report units:	MG/L

Dlr:	0.4		
Sample date:	22-MAR-17	Finding:	1.2
Chemical:	1,4-DIOXANE	Report units:	UG/L
Dlr:	1.		
Sample date:	22-MAR-17	Finding:	0.38
Chemical:	FLUORIDE (F) (NATURAL-SOURCE)	Report units:	MG/L
Dlr:	0.1		
Sample date:	04-OCT-16	Finding:	0.64
Chemical:	TETRACHLOROETHYLENE	Report units:	UG/L
Dlr:	0.5		
Sample date:	04-OCT-16	Finding:	0.66
Chemical:	TRICHLOROETHYLENE	Report units:	UG/L
Dlr:	0.5		
Sample date:	06-SEP-16	Finding:	9.
Chemical:	TRICHLOROETHYLENE	Report units:	UG/L
Dlr:	0.5		
Sample date:	06-SEP-16	Finding:	13.
Chemical:	1,1-DICHLOROETHYLENE	Report units:	UG/L
Dlr:	0.5		
Sample date:	06-SEP-16	Finding:	12.
Chemical:	TETRACHLOROETHYLENE	Report units:	UG/L
Dlr:	0.5		
Sample date:	02-AUG-16	Finding:	14.
Chemical:	TETRACHLOROETHYLENE	Report units:	UG/L
Dlr:	0.5		
Sample date:	02-AUG-16	Finding:	11.
Chemical:	1,1-DICHLOROETHYLENE	Report units:	UG/L
Dlr:	0.5		
Sample date:	02-AUG-16	Finding:	11.
Chemical:	TRICHLOROETHYLENE	Report units:	UG/L
Dlr:	0.5		
Sample date:	02-AUG-16	Finding:	4.9
Chemical:	CIS-1,2-DICHLOROETHYLENE	Report units:	UG/L
Dlr:	0.5		
Sample date:	02-AUG-16	Finding:	2.
Chemical:	1,1-DICHLOROETHANE	Report units:	UG/L
Dlr:	0.5		
Sample date:	05-JUL-16	Finding:	9.9
Chemical:	1,1-DICHLOROETHYLENE	Report units:	UG/L
Dlr:	0.5		
Sample date:	05-JUL-16	Finding:	12.
Chemical:	TETRACHLOROETHYLENE	Report units:	UG/L
Dlr:	0.5		
Sample date:	05-JUL-16	Finding:	8.6
Chemical:	TRICHLOROETHYLENE	Report units:	UG/L
Dlr:	0.5		

Sample date:	07-JUN-16	Finding:	15.
Chemical:	TETRACHLOROETHYLENE	Report units:	UG/L
Dlr:	0.5		
Sample date:	07-JUN-16	Finding:	16.
Chemical:	1,1-DICHLOROETHYLENE	Report units:	UG/L
Dlr:	0.5		
Sample date:	07-JUN-16	Finding:	12.
Chemical:	TRICHLOROETHYLENE	Report units:	UG/L
Dlr:	0.5		
Sample date:	04-MAY-16	Finding:	8.6
Chemical:	TRICHLOROETHYLENE	Report units:	UG/L
Dlr:	0.5		
Sample date:	04-MAY-16	Finding:	9.3
Chemical:	1,1-DICHLOROETHYLENE	Report units:	UG/L
Dlr:	0.5		
Sample date:	04-MAY-16	Finding:	1.6
Chemical:	1,1-DICHLOROETHANE	Report units:	UG/L
Dlr:	0.5		
Sample date:	04-MAY-16	Finding:	9.8
Chemical:	TETRACHLOROETHYLENE	Report units:	UG/L
Dlr:	0.5		
Sample date:	04-MAY-16	Finding:	4.
Chemical:	CIS-1,2-DICHLOROETHYLENE	Report units:	UG/L
Dlr:	0.5		
Sample date:	05-APR-16	Finding:	8.6
Chemical:	1,1-DICHLOROETHYLENE	Report units:	UG/L
Dlr:	0.5		
Sample date:	05-APR-16	Finding:	9.6
Chemical:	TETRACHLOROETHYLENE	Report units:	UG/L
Dlr:	0.5		
Sample date:	05-APR-16	Finding:	8.6
Chemical:	TRICHLOROETHYLENE	Report units:	UG/L
Dlr:	0.5		
Sample date:	01-MAR-16	Finding:	5.9
Chemical:	TRICHLOROETHYLENE	Report units:	UG/L
Dlr:	0.5		
Sample date:	01-MAR-16	Finding:	3.
Chemical:	1,1-DICHLOROETHYLENE	Report units:	UG/L
Dlr:	0.5		
Sample date:	01-MAR-16	Finding:	6.2
Chemical:	TETRACHLOROETHYLENE	Report units:	UG/L
Dlr:	0.5		
Sample date:	17-FEB-16	Finding:	2.3
Chemical:	1,4-DIOXANE	Report units:	UG/L
Dlr:	1.		
Sample date:	04-FEB-16	Finding:	4.3
Chemical:	NITRATE (AS N)	Report units:	MG/L

Dlr:	0.4		
Sample date:	04-FEB-16	Finding:	0.3
Chemical:	FLUORIDE (F) (NATURAL-SOURCE)	Report units:	MG/L
Dlr:	0.1		
Sample date:	13-JAN-16	Finding:	8.5
Chemical:	TRICHLOROETHYLENE	Report units:	UG/L
Dlr:	0.5		
Sample date:	13-JAN-16	Finding:	8.8
Chemical:	TETRACHLOROETHYLENE	Report units:	UG/L
Dlr:	0.5		
Sample date:	07-DEC-15	Finding:	7.5
Chemical:	TRICHLOROETHYLENE	Report units:	UG/L
Dlr:	0.5		
Sample date:	07-DEC-15	Finding:	7.6
Chemical:	TETRACHLOROETHYLENE	Report units:	UG/L
Dlr:	0.5		
Sample date:	04-NOV-15	Finding:	6.1
Chemical:	1,1-DICHLOROETHYLENE	Report units:	UG/L
Dlr:	0.5		
Sample date:	04-NOV-15	Finding:	0.78
Chemical:	1,1-DICHLOROETHANE	Report units:	UG/L
Dlr:	0.5		
Sample date:	04-NOV-15	Finding:	6.2
Chemical:	TETRACHLOROETHYLENE	Report units:	UG/L
Dlr:	0.5		
Sample date:	04-NOV-15	Finding:	1.4
Chemical:	TOTAL TRIHALOMETHANES	Report units:	UG/L
Dlr:	0.		
Sample date:	04-NOV-15	Finding:	1.4
Chemical:	CIS-1,2-DICHLOROETHYLENE	Report units:	UG/L
Dlr:	0.5		
Sample date:	04-NOV-15	Finding:	5.4
Chemical:	TRICHLOROETHYLENE	Report units:	UG/L
Dlr:	0.5		
Sample date:	14-OCT-15	Finding:	7.2
Chemical:	1,1-DICHLOROETHYLENE	Report units:	UG/L
Dlr:	0.5		
Sample date:	14-OCT-15	Finding:	6.2
Chemical:	TRICHLOROETHYLENE	Report units:	UG/L
Dlr:	0.5		
Sample date:	14-OCT-15	Finding:	6.2
Chemical:	TETRACHLOROETHYLENE	Report units:	UG/L
Dlr:	0.5		
Sample date:	04-AUG-15	Finding:	2.7
Chemical:	TETRACHLOROETHYLENE	Report units:	UG/L
Dlr:	0.5		

Sample date:	04-AUG-15	Finding:	2.8
Chemical:	1,1-DICHLOROETHYLENE	Report units:	UG/L
Dlr:	0.5		
Sample date:	04-AUG-15	Finding:	0.57
Chemical:	CIS-1,2-DICHLOROETHYLENE	Report units:	UG/L
Dlr:	0.5		
Sample date:	04-AUG-15	Finding:	2.7
Chemical:	TRICHLOROETHYLENE	Report units:	UG/L
Dlr:	0.5		
Sample date:	07-MAY-15	Finding:	41.
Chemical:	TOTAL TRIHALOMETHANES	Report units:	UG/L
Dlr:	0.		
Sample date:	07-MAY-15	Finding:	13.
Chemical:	CHLOROFORM (THM)	Report units:	UG/L
Dlr:	1.		
Sample date:	07-MAY-15	Finding:	610.
Chemical:	IRON	Report units:	UG/L
Dlr:	100.		
Sample date:	07-MAY-15	Finding:	3.7
Chemical:	BROMOFORM (THM)	Report units:	UG/L
Dlr:	1.		
Sample date:	07-MAY-15	Finding:	13.
Chemical:	DIBROMOCHLOROMETHANE (THM)	Report units:	UG/L
Dlr:	1.		
Sample date:	07-MAY-15	Finding:	12.
Chemical:	BROMODICHLOROMETHANE (THM)	Report units:	UG/L
Dlr:	1.		
Sample date:	03-MAR-15	Finding:	8.5
Chemical:	TETRACHLOROETHYLENE	Report units:	UG/L
Dlr:	0.5		
Sample date:	03-MAR-15	Finding:	7.8
Chemical:	TRICHLOROETHYLENE	Report units:	UG/L
Dlr:	0.5		
Sample date:	03-MAR-15	Finding:	8.
Chemical:	1,1-DICHLOROETHYLENE	Report units:	UG/L
Dlr:	0.5		
Sample date:	03-FEB-15	Finding:	12.
Chemical:	AGGRSSIVE INDEX (CORROSIVITY)	Report units:	Not Reported
Dlr:	0.		
Sample date:	03-FEB-15	Finding:	0.55
Chemical:	LANGELIER INDEX AT SOURCE TEMP.	Report units:	Not Reported
Dlr:	0.		
Sample date:	03-FEB-15	Finding:	690.
Chemical:	TOTAL DISSOLVED SOLIDS	Report units:	MG/L
Dlr:	0.		
Sample date:	03-FEB-15	Finding:	0.27
Chemical:	FLUORIDE (F) (NATURAL-SOURCE)	Report units:	MG/L

Dlr:	0.1		
Sample date:	03-FEB-15	Finding:	150.
Chemical:	SULFATE	Report units:	MG/L
Dlr:	0.5		
Sample date:	03-FEB-15	Finding:	79.
Chemical:	CHLORIDE	Report units:	MG/L
Dlr:	0.		
Sample date:	03-FEB-15	Finding:	4.2
Chemical:	POTASSIUM	Report units:	MG/L
Dlr:	0.		
Sample date:	03-FEB-15	Finding:	68.
Chemical:	SODIUM	Report units:	MG/L
Dlr:	0.		
Sample date:	03-FEB-15	Finding:	24.
Chemical:	MAGNESIUM	Report units:	MG/L
Dlr:	0.		
Sample date:	03-FEB-15	Finding:	120.
Chemical:	CALCIUM	Report units:	MG/L
Dlr:	0.		
Sample date:	03-FEB-15	Finding:	400.
Chemical:	HARDNESS (TOTAL) AS CACO3	Report units:	MG/L
Dlr:	0.		
Sample date:	03-FEB-15	Finding:	320.
Chemical:	BICARBONATE ALKALINITY	Report units:	MG/L
Dlr:	0.		
Sample date:	03-FEB-15	Finding:	260.
Chemical:	ALKALINITY (TOTAL) AS CACO3	Report units:	MG/L
Dlr:	0.		
Sample date:	03-FEB-15	Finding:	7.54
Chemical:	PH, LABORATORY	Report units:	Not Reported
Dlr:	0.		
Sample date:	03-FEB-15	Finding:	1100.
Chemical:	SPECIFIC CONDUCTANCE	Report units:	US
Dlr:	0.		
Sample date:	03-FEB-15	Finding:	3.9
Chemical:	1,4-DIOXANE	Report units:	UG/L
Dlr:	1.		
Sample date:	03-FEB-15	Finding:	3.7
Chemical:	CIS-1,2-DICHLOROETHYLENE	Report units:	UG/L
Dlr:	0.5		
Sample date:	03-FEB-15	Finding:	11.
Chemical:	TRICHLOROETHYLENE	Report units:	UG/L
Dlr:	0.5		
Sample date:	03-FEB-15	Finding:	12.
Chemical:	1,1-DICHLOROETHYLENE	Report units:	UG/L
Dlr:	0.5		

Sample date:	03-FEB-15	Finding:	1.5
Chemical:	1,1-DICHLOROETHANE	Report units:	UG/L
Dlr:	0.5		
Sample date:	03-FEB-15	Finding:	13.
Chemical:	TETRACHLOROETHYLENE	Report units:	UG/L
Dlr:	0.5		
Sample date:	03-FEB-15	Finding:	3800.
Chemical:	NITRATE + NITRITE (AS N)	Report units:	MG/L
Dlr:	0.4		
Sample date:	06-JAN-15	Finding:	1.8
Chemical:	TETRACHLOROETHYLENE	Report units:	UG/L
Dlr:	0.5		
Sample date:	06-JAN-15	Finding:	1.6
Chemical:	TRICHLOROETHYLENE	Report units:	UG/L
Dlr:	0.5		
Sample date:	03-DEC-14	Finding:	3.9
Chemical:	URANIUM (PCI/L)	Report units:	PCI/L
Dlr:	1.		
Sample date:	03-DEC-14	Finding:	11.
Chemical:	TETRACHLOROETHYLENE	Report units:	UG/L
Dlr:	0.5		
Sample date:	03-DEC-14	Finding:	13.
Chemical:	1,1-DICHLOROETHYLENE	Report units:	UG/L
Dlr:	0.5		
Sample date:	03-DEC-14	Finding:	11.
Chemical:	TRICHLOROETHYLENE	Report units:	UG/L
Dlr:	0.5		
Sample date:	03-DEC-14	Finding:	1.6
Chemical:	CHROMIUM, HEXAVALENT	Report units:	UG/L
Dlr:	1.		
Sample date:	04-NOV-14	Finding:	11.
Chemical:	TRICHLOROETHYLENE	Report units:	UG/L
Dlr:	0.5		
Sample date:	04-NOV-14	Finding:	14.
Chemical:	1,1-DICHLOROETHYLENE	Report units:	UG/L
Dlr:	0.5		
Sample date:	04-NOV-14	Finding:	1.7
Chemical:	1,1-DICHLOROETHANE	Report units:	UG/L
Dlr:	0.5		
Sample date:	04-NOV-14	Finding:	12.
Chemical:	TETRACHLOROETHYLENE	Report units:	UG/L
Dlr:	0.5		
Sample date:	04-NOV-14	Finding:	23.
Chemical:	MAGNESIUM	Report units:	MG/L
Dlr:	0.		
Sample date:	04-NOV-14	Finding:	120.
Chemical:	CALCIUM	Report units:	MG/L

Dlr:	0.		
Sample date:	04-NOV-14	Finding:	390.
Chemical:	HARDNESS (TOTAL) AS CACO3	Report units:	MG/L
Dlr:	0.		
Sample date:	04-NOV-14	Finding:	2.9
Chemical:	1,4-DIOXANE	Report units:	UG/L
Dlr:	1.		
Sample date:	04-NOV-14	Finding:	3.75
Chemical:	GROSS ALPHA	Report units:	PCI/L
Dlr:	3.		
Sample date:	04-NOV-14	Finding:	2.45
Chemical:	GROSS ALPHA COUNTING ERROR	Report units:	PCI/L
Dlr:	0.		
Sample date:	04-NOV-14	Finding:	3.
Chemical:	GROSS ALPHA MDA95	Report units:	PCI/L
Dlr:	0.		
Sample date:	04-NOV-14	Finding:	4.
Chemical:	CIS-1,2-DICHLOROETHYLENE	Report units:	UG/L
Dlr:	0.5		
Sample date:	08-OCT-14	Finding:	450.
Chemical:	HARDNESS (TOTAL) AS CACO3	Report units:	MG/L
Dlr:	0.		
Sample date:	08-OCT-14	Finding:	3.2
Chemical:	TRICHLOROETHYLENE	Report units:	UG/L
Dlr:	0.5		
Sample date:	08-OCT-14	Finding:	3.2
Chemical:	TETRACHLOROETHYLENE	Report units:	UG/L
Dlr:	0.5		
Sample date:	08-OCT-14	Finding:	520.
Chemical:	IRON	Report units:	UG/L
Dlr:	100.		
Sample date:	08-OCT-14	Finding:	27.
Chemical:	MAGNESIUM	Report units:	MG/L
Dlr:	0.		
Sample date:	08-OCT-14	Finding:	140.
Chemical:	CALCIUM	Report units:	MG/L
Dlr:	0.		
Sample date:	03-SEP-14	Finding:	10.
Chemical:	1,1-DICHLOROETHYLENE	Report units:	UG/L
Dlr:	0.5		
Sample date:	03-SEP-14	Finding:	9.4
Chemical:	TETRACHLOROETHYLENE	Report units:	UG/L
Dlr:	0.5		
Sample date:	03-SEP-14	Finding:	120.
Chemical:	HARDNESS (TOTAL) AS CACO3	Report units:	MG/L
Dlr:	0.		

Sample date:	03-SEP-14	Finding:	9.1
Chemical:	TRICHLOROETHYLENE	Report units:	UG/L
Dlr:	0.5		
Sample date:	06-AUG-14	Finding:	7.4
Chemical:	1,1-DICHLOROETHYLENE	Report units:	UG/L
Dlr:	0.5		
Sample date:	06-AUG-14	Finding:	0.83
Chemical:	1,1-DICHLOROETHANE	Report units:	UG/L
Dlr:	0.5		
Sample date:	06-AUG-14	Finding:	5.7
Chemical:	TRICHLOROETHYLENE	Report units:	UG/L
Dlr:	0.5		
Sample date:	06-AUG-14	Finding:	20.
Chemical:	NITRATE (AS NO3)	Report units:	MG/L
Dlr:	2.		
Sample date:	06-AUG-14	Finding:	1.4
Chemical:	CIS-1,2-DICHLOROETHYLENE	Report units:	UG/L
Dlr:	0.5		
Sample date:	06-AUG-14	Finding:	1.2
Chemical:	TOTAL TRIHALOMETHANES	Report units:	UG/L
Dlr:	0.		
Sample date:	06-AUG-14	Finding:	6.2
Chemical:	TETRACHLOROETHYLENE	Report units:	UG/L
Dlr:	0.5		
Sample date:	06-AUG-14	Finding:	2.1
Chemical:	1,4-DIOXANE	Report units:	UG/L
Dlr:	1.		
Sample date:	06-AUG-14	Finding:	430.
Chemical:	HARDNESS (TOTAL) AS CACO3	Report units:	MG/L
Dlr:	0.		
Sample date:	06-AUG-14	Finding:	130.
Chemical:	CALCIUM	Report units:	MG/L
Dlr:	0.		
Sample date:	06-AUG-14	Finding:	1.2
Chemical:	BROMOFORM (THM)	Report units:	UG/L
Dlr:	1.		
Sample date:	06-AUG-14	Finding:	1900.
Chemical:	IRON	Report units:	UG/L
Dlr:	100.		
Sample date:	06-AUG-14	Finding:	26.
Chemical:	MAGNESIUM	Report units:	MG/L
Dlr:	0.		
Sample date:	01-JUL-14	Finding:	5.5
Chemical:	1,1-DICHLOROETHYLENE	Report units:	UG/L
Dlr:	0.5		
Sample date:	01-JUL-14	Finding:	3.8
Chemical:	TETRACHLOROETHYLENE	Report units:	UG/L

Dlr:	0.5		
Sample date:	01-JUL-14	Finding:	4.
Chemical:	TRICHLOROETHYLENE	Report units:	UG/L
Dlr:	0.5		
Sample date:	01-JUL-14	Finding:	340.
Chemical:	HARDNESS (TOTAL) AS CACO3	Report units:	MG/L
Dlr:	0.		
Sample date:	03-JUN-14	Finding:	370.
Chemical:	HARDNESS (TOTAL) AS CACO3	Report units:	MG/L
Dlr:	0.		
Sample date:	03-JUN-14	Finding:	4.6
Chemical:	TETRACHLOROETHYLENE	Report units:	UG/L
Dlr:	0.5		
Sample date:	03-JUN-14	Finding:	6.3
Chemical:	1,1-DICHLOROETHYLENE	Report units:	UG/L
Dlr:	0.5		
Sample date:	03-JUN-14	Finding:	4.7
Chemical:	TRICHLOROETHYLENE	Report units:	UG/L
Dlr:	0.5		
Sample date:	06-MAY-14	Finding:	320.
Chemical:	IRON	Report units:	UG/L
Dlr:	100.		
Sample date:	06-MAY-14	Finding:	8.8
Chemical:	TOTAL TRIHALOMETHANES	Report units:	UG/L
Dlr:	0.		
Sample date:	06-MAY-14	Finding:	350.
Chemical:	HARDNESS (TOTAL) AS CACO3	Report units:	MG/L
Dlr:	0.		
Sample date:	06-MAY-14	Finding:	100.
Chemical:	CALCIUM	Report units:	MG/L
Dlr:	0.		
Sample date:	06-MAY-14	Finding:	21.
Chemical:	MAGNESIUM	Report units:	MG/L
Dlr:	0.		
Sample date:	06-MAY-14	Finding:	2.7
Chemical:	DIBROMOCHLOROMETHANE (THM)	Report units:	UG/L
Dlr:	1.		
Sample date:	06-MAY-14	Finding:	2.2
Chemical:	1,4-DIOXANE	Report units:	UG/L
Dlr:	1.		
Sample date:	06-MAY-14	Finding:	6.1
Chemical:	BROMOFORM (THM)	Report units:	UG/L
Dlr:	1.		
Sample date:	14-APR-14	Finding:	1200.
Chemical:	IRON	Report units:	UG/L
Dlr:	100.		

Sample date:	03-APR-14	Finding:	14.
Chemical:	MAGNESIUM	Report units:	MG/L
Dlr:	0.		
Sample date:	03-APR-14	Finding:	2.5
Chemical:	1,1-DICHLOROETHYLENE	Report units:	UG/L
Dlr:	0.5		
Sample date:	03-APR-14	Finding:	260.
Chemical:	HARDNESS (TOTAL) AS CACO3	Report units:	MG/L
Dlr:	0.		
Sample date:	03-APR-14	Finding:	79.
Chemical:	CALCIUM	Report units:	MG/L
Dlr:	0.		
Sample date:	03-APR-14	Finding:	1300.
Chemical:	IRON	Report units:	UG/L
Dlr:	100.		
Sample date:	18-MAR-14	Finding:	260.
Chemical:	IRON	Report units:	UG/L
Dlr:	100.		
Sample date:	12-MAR-14	Finding:	3.1
Chemical:	1,4-DIOXANE	Report units:	UG/L
Dlr:	1.		
Sample date:	05-MAR-14	Finding:	4.7
Chemical:	1,1-DICHLOROETHYLENE	Report units:	UG/L
Dlr:	0.5		
Sample date:	05-MAR-14	Finding:	0.53
Chemical:	TETRACHLOROETHYLENE	Report units:	UG/L
Dlr:	0.5		
Sample date:	05-MAR-14	Finding:	22.
Chemical:	MAGNESIUM	Report units:	MG/L
Dlr:	0.		
Sample date:	05-MAR-14	Finding:	100.
Chemical:	CALCIUM	Report units:	MG/L
Dlr:	0.		
Sample date:	05-MAR-14	Finding:	350.
Chemical:	HARDNESS (TOTAL) AS CACO3	Report units:	MG/L
Dlr:	0.		
Sample date:	05-MAR-14	Finding:	490.
Chemical:	IRON	Report units:	UG/L
Dlr:	100.		
Sample date:	04-FEB-14	Finding:	2.
Chemical:	CIS-1,2-DICHLOROETHYLENE	Report units:	UG/L
Dlr:	0.5		
Sample date:	04-FEB-14	Finding:	8.5
Chemical:	1,1-DICHLOROETHYLENE	Report units:	UG/L
Dlr:	0.5		
Sample date:	04-FEB-14	Finding:	0.93
Chemical:	1,1-DICHLOROETHANE	Report units:	UG/L

Dlr:	0.5		
Sample date:	04-FEB-14	Finding:	6.4
Chemical:	TETRACHLOROETHYLENE	Report units:	UG/L
Dlr:	0.5		
Sample date:	04-FEB-14	Finding:	21.
Chemical:	MAGNESIUM	Report units:	MG/L
Dlr:	0.		
Sample date:	04-FEB-14	Finding:	110.
Chemical:	CALCIUM	Report units:	MG/L
Dlr:	0.		
Sample date:	04-FEB-14	Finding:	350.
Chemical:	HARDNESS (TOTAL) AS CACO3	Report units:	MG/L
Dlr:	0.		
Sample date:	04-FEB-14	Finding:	0.23
Chemical:	FLUORIDE (F) (NATURAL-SOURCE)	Report units:	MG/L
Dlr:	0.1		
Sample date:	04-FEB-14	Finding:	7.8
Chemical:	TRICHLOROETHYLENE	Report units:	UG/L
Dlr:	0.5		
Sample date:	15-JAN-14	Finding:	8.
Chemical:	1,1-DICHLOROETHYLENE	Report units:	UG/L
Dlr:	0.5		
Sample date:	15-JAN-14	Finding:	6.1
Chemical:	TETRACHLOROETHYLENE	Report units:	UG/L
Dlr:	0.5		
Sample date:	15-JAN-14	Finding:	21.
Chemical:	MAGNESIUM	Report units:	MG/L
Dlr:	0.		
Sample date:	15-JAN-14	Finding:	100.
Chemical:	CALCIUM	Report units:	MG/L
Dlr:	0.		
Sample date:	15-JAN-14	Finding:	340.
Chemical:	HARDNESS (TOTAL) AS CACO3	Report units:	MG/L
Dlr:	0.		
Sample date:	15-JAN-14	Finding:	6.
Chemical:	TRICHLOROETHYLENE	Report units:	UG/L
Dlr:	0.5		
Sample date:	03-DEC-13	Finding:	6.
Chemical:	1,1-DICHLOROETHYLENE	Report units:	UG/L
Dlr:	0.5		
Sample date:	03-DEC-13	Finding:	6.
Chemical:	TRICHLOROETHYLENE	Report units:	UG/L
Dlr:	0.5		
Sample date:	03-DEC-13	Finding:	340.
Chemical:	HARDNESS (TOTAL) AS CACO3	Report units:	MG/L
Dlr:	0.		

Sample date:	03-DEC-13	Finding:	6.4
Chemical:	TETRACHLOROETHYLENE	Report units:	UG/L
Dlr:	0.5		
Sample date:	06-NOV-13	Finding:	7.3
Chemical:	TETRACHLOROETHYLENE	Report units:	UG/L
Dlr:	0.5		
Sample date:	06-NOV-13	Finding:	22.
Chemical:	MAGNESIUM	Report units:	MG/L
Dlr:	0.		
Sample date:	06-NOV-13	Finding:	110.
Chemical:	CALCIUM	Report units:	MG/L
Dlr:	0.		
Sample date:	06-NOV-13	Finding:	370.
Chemical:	HARDNESS (TOTAL) AS CACO3	Report units:	MG/L
Dlr:	0.		
Sample date:	06-NOV-13	Finding:	0.79
Chemical:	1,1-DICHLOROETHANE	Report units:	UG/L
Dlr:	0.5		
Sample date:	06-NOV-13	Finding:	6.5
Chemical:	TRICHLOROETHYLENE	Report units:	UG/L
Dlr:	0.5		
Sample date:	06-NOV-13	Finding:	1.7
Chemical:	CIS-1,2-DICHLOROETHYLENE	Report units:	UG/L
Dlr:	0.5		
Sample date:	06-NOV-13	Finding:	6.8
Chemical:	1,1-DICHLOROETHYLENE	Report units:	UG/L
Dlr:	0.5		
Sample date:	02-OCT-13	Finding:	0.28
Chemical:	FLUORIDE (F) (NATURAL-SOURCE)	Report units:	MG/L
Dlr:	0.1		
Sample date:	01-OCT-13	Finding:	360.
Chemical:	HARDNESS (TOTAL) AS CACO3	Report units:	MG/L
Dlr:	0.		
Sample date:	01-OCT-13	Finding:	5.3
Chemical:	TETRACHLOROETHYLENE	Report units:	UG/L
Dlr:	0.5		
Sample date:	01-OCT-13	Finding:	5.6
Chemical:	TRICHLOROETHYLENE	Report units:	UG/L
Dlr:	0.5		
Sample date:	01-OCT-13	Finding:	6.7
Chemical:	1,1-DICHLOROETHYLENE	Report units:	UG/L
Dlr:	0.5		
Sample date:	04-SEP-13	Finding:	5.1
Chemical:	TETRACHLOROETHYLENE	Report units:	UG/L
Dlr:	0.5		
Sample date:	04-SEP-13	Finding:	7.9
Chemical:	1,1-DICHLOROETHYLENE	Report units:	UG/L

Dlr:	0.5		
Sample date:	04-SEP-13	Finding:	5.6
Chemical:	TRICHLOROETHYLENE	Report units:	UG/L
Dlr:	0.5		
Sample date:	04-SEP-13	Finding:	340.
Chemical:	HARDNESS (TOTAL) AS CACO3	Report units:	MG/L
Dlr:	0.		
Sample date:	14-AUG-13	Finding:	6.2
Chemical:	TETRACHLOROETHYLENE	Report units:	UG/L
Dlr:	0.5		
Sample date:	14-AUG-13	Finding:	110.
Chemical:	IRON	Report units:	UG/L
Dlr:	100.		
Sample date:	14-AUG-13	Finding:	21.
Chemical:	MAGNESIUM	Report units:	MG/L
Dlr:	0.		
Sample date:	14-AUG-13	Finding:	370.
Chemical:	HARDNESS (TOTAL) AS CACO3	Report units:	MG/L
Dlr:	0.		
Sample date:	14-AUG-13	Finding:	110.
Chemical:	CALCIUM	Report units:	MG/L
Dlr:	0.		
Sample date:	14-AUG-13	Finding:	0.76
Chemical:	1,1-DICHLOROETHANE	Report units:	UG/L
Dlr:	0.5		
Sample date:	14-AUG-13	Finding:	6.3
Chemical:	TRICHLOROETHYLENE	Report units:	UG/L
Dlr:	0.5		
Sample date:	14-AUG-13	Finding:	1.4
Chemical:	CIS-1,2-DICHLOROETHYLENE	Report units:	UG/L
Dlr:	0.5		
Sample date:	14-AUG-13	Finding:	7.1
Chemical:	1,1-DICHLOROETHYLENE	Report units:	UG/L
Dlr:	0.5		
Sample date:	07-NOV-12	Finding:	310.
Chemical:	HARDNESS (TOTAL) AS CACO3	Report units:	MG/L
Dlr:	0.		
Sample date:	07-NOV-12	Finding:	1.5
Chemical:	TRICHLOROETHYLENE	Report units:	UG/L
Dlr:	0.5		
Sample date:	07-NOV-12	Finding:	1.4
Chemical:	TETRACHLOROETHYLENE	Report units:	UG/L
Dlr:	0.5		
Sample date:	07-NOV-12	Finding:	2.3
Chemical:	BROMOFORM (THM)	Report units:	UG/L
Dlr:	1.		

Sample date:	07-NOV-12	Finding:	2.3
Chemical:	TOTAL TRIHALOMETHANES	Report units:	UG/L
Dlr:	0.		
Sample date:	03-OCT-12	Finding:	4.9
Chemical:	TRICHLOROETHYLENE	Report units:	UG/L
Dlr:	0.5		
Sample date:	03-OCT-12	Finding:	4.5
Chemical:	1,1-DICHLOROETHYLENE	Report units:	UG/L
Dlr:	0.5		
Sample date:	03-OCT-12	Finding:	4.2
Chemical:	TETRACHLOROETHYLENE	Report units:	UG/L
Dlr:	0.5		
Sample date:	03-OCT-12	Finding:	350.
Chemical:	HARDNESS (TOTAL) AS CACO3	Report units:	MG/L
Dlr:	0.		
Sample date:	05-SEP-12	Finding:	2.4
Chemical:	TETRACHLOROETHYLENE	Report units:	UG/L
Dlr:	0.5		
Sample date:	05-SEP-12	Finding:	3.1
Chemical:	TRICHLOROETHYLENE	Report units:	UG/L
Dlr:	0.5		
Sample date:	05-SEP-12	Finding:	350.
Chemical:	HARDNESS (TOTAL) AS CACO3	Report units:	MG/L
Dlr:	0.		
Sample date:	08-AUG-12	Finding:	140.
Chemical:	IRON	Report units:	UG/L
Dlr:	100.		
Sample date:	08-AUG-12	Finding:	2.3
Chemical:	TOTAL TRIHALOMETHANES	Report units:	UG/L
Dlr:	0.		
Sample date:	08-AUG-12	Finding:	2.3
Chemical:	BROMOFORM (THM)	Report units:	UG/L
Dlr:	1.		
Sample date:	08-AUG-12	Finding:	270.
Chemical:	HARDNESS (TOTAL) AS CACO3	Report units:	MG/L
Dlr:	0.		
Sample date:	08-AUG-12	Finding:	82.
Chemical:	CALCIUM	Report units:	MG/L
Dlr:	0.		
Sample date:	08-AUG-12	Finding:	15.
Chemical:	MAGNESIUM	Report units:	MG/L
Dlr:	0.		
Sample date:	05-JUL-12	Finding:	270.
Chemical:	HARDNESS (TOTAL) AS CACO3	Report units:	MG/L
Dlr:	0.		
Sample date:	05-JUL-12	Finding:	130.
Chemical:	IRON	Report units:	UG/L

Dlr:	100.		
Sample date:	05-JUN-12	Finding:	260.
Chemical:	HARDNESS (TOTAL) AS CACO3	Report units:	MG/L
Dlr:	0.		
Sample date:	01-MAY-12	Finding:	270.
Chemical:	HARDNESS (TOTAL) AS CACO3	Report units:	MG/L
Dlr:	0.		
Sample date:	01-MAY-12	Finding:	82.
Chemical:	CALCIUM	Report units:	MG/L
Dlr:	0.		
Sample date:	01-MAY-12	Finding:	15.
Chemical:	MAGNESIUM	Report units:	MG/L
Dlr:	0.		
Sample date:	01-MAY-12	Finding:	220.
Chemical:	IRON	Report units:	UG/L
Dlr:	100.		
Sample date:	01-MAY-12	Finding:	2.3
Chemical:	BROMOFORM (THM)	Report units:	UG/L
Dlr:	1.		
Sample date:	01-MAY-12	Finding:	2.3
Chemical:	TOTAL TRIHALOMETHANES	Report units:	UG/L
Dlr:	0.		
Sample date:	01-MAY-12	Finding:	9.1
Chemical:	NITRATE (AS NO3)	Report units:	MG/L
Dlr:	2.		
Sample date:	04-APR-12	Finding:	85.
Chemical:	IRON	Report units:	UG/L
Dlr:	100.		
Sample date:	04-APR-12	Finding:	260.
Chemical:	HARDNESS (TOTAL) AS CACO3	Report units:	MG/L
Dlr:	0.		
Sample date:	04-APR-12	Finding:	6.4
Chemical:	MANGANESE	Report units:	UG/L
Dlr:	20.		
Sample date:	13-MAR-12	Finding:	81.
Chemical:	CHLORIDE	Report units:	MG/L
Dlr:	0.		
Sample date:	13-MAR-12	Finding:	3700.
Chemical:	NITRATE + NITRITE (AS N)	Report units:	MG/L
Dlr:	0.4		
Sample date:	13-MAR-12	Finding:	660.
Chemical:	TOTAL DISSOLVED SOLIDS	Report units:	MG/L
Dlr:	0.		
Sample date:	13-MAR-12	Finding:	5.9
Chemical:	MANGANESE	Report units:	UG/L
Dlr:	20.		

Sample date:	13-MAR-12	Finding:	110.
Chemical:	BARIUM	Report units:	UG/L
Dlr:	100.		
Sample date:	13-MAR-12	Finding:	0.43
Chemical:	FLUORIDE (F) (NATURAL-SOURCE)	Report units:	MG/L
Dlr:	0.1		
Sample date:	13-MAR-12	Finding:	170.
Chemical:	SULFATE	Report units:	MG/L
Dlr:	0.5		
Sample date:	13-MAR-12	Finding:	4.6
Chemical:	POTASSIUM	Report units:	MG/L
Dlr:	0.		
Sample date:	13-MAR-12	Finding:	69.
Chemical:	SODIUM	Report units:	MG/L
Dlr:	0.		
Sample date:	13-MAR-12	Finding:	21.
Chemical:	MAGNESIUM	Report units:	MG/L
Dlr:	0.		
Sample date:	13-MAR-12	Finding:	110.
Chemical:	CALCIUM	Report units:	MG/L
Dlr:	0.		
Sample date:	13-MAR-12	Finding:	370.
Chemical:	HARDNESS (TOTAL) AS CACO3	Report units:	MG/L
Dlr:	0.		
Sample date:	13-MAR-12	Finding:	220.
Chemical:	BICARBONATE ALKALINITY	Report units:	MG/L
Dlr:	0.		
Sample date:	13-MAR-12	Finding:	220.
Chemical:	ALKALINITY (TOTAL) AS CACO3	Report units:	MG/L
Dlr:	0.		
Sample date:	13-MAR-12	Finding:	8.01
Chemical:	PH, LABORATORY	Report units:	Not Reported
Dlr:	0.		
Sample date:	13-MAR-12	Finding:	1300.
Chemical:	SPECIFIC CONDUCTANCE	Report units:	US
Dlr:	0.		
Sample date:	06-MAR-12	Finding:	3.4
Chemical:	TETRACHLOROETHYLENE	Report units:	UG/L
Dlr:	0.5		
Sample date:	06-MAR-12	Finding:	6.1
Chemical:	MANGANESE	Report units:	UG/L
Dlr:	20.		
Sample date:	06-MAR-12	Finding:	19.
Chemical:	MAGNESIUM	Report units:	MG/L
Dlr:	0.		
Sample date:	06-MAR-12	Finding:	110.
Chemical:	CALCIUM	Report units:	MG/L

Dlr:	0.		
Sample date:	06-MAR-12	Finding:	350.
Chemical:	HARDNESS (TOTAL) AS CACO3	Report units:	MG/L
Dlr:	0.		
Sample date:	06-MAR-12	Finding:	1.7
Chemical:	1,1-DICHLOROETHYLENE	Report units:	UG/L
Dlr:	0.5		
Sample date:	06-MAR-12	Finding:	4.
Chemical:	TRICHLOROETHYLENE	Report units:	UG/L
Dlr:	0.5		
Sample date:	02-FEB-12	Finding:	280.
Chemical:	HARDNESS (TOTAL) AS CACO3	Report units:	MG/L
Dlr:	0.		
Sample date:	02-FEB-12	Finding:	88.
Chemical:	CALCIUM	Report units:	MG/L
Dlr:	0.		
Sample date:	02-FEB-12	Finding:	9.8
Chemical:	NITRATE (AS NO3)	Report units:	MG/L
Dlr:	2.		
Sample date:	02-FEB-12	Finding:	0.55
Chemical:	PHOSPHATE, ORTHO	Report units:	MG/L
Dlr:	0.		
Sample date:	02-FEB-12	Finding:	0.68
Chemical:	TRICHLOROETHYLENE	Report units:	UG/L
Dlr:	0.5		
Sample date:	02-FEB-12	Finding:	0.69
Chemical:	TETRACHLOROETHYLENE	Report units:	UG/L
Dlr:	0.5		
Sample date:	02-FEB-12	Finding:	16.
Chemical:	MAGNESIUM	Report units:	MG/L
Dlr:	0.		
Sample date:	02-FEB-12	Finding:	50.
Chemical:	IRON	Report units:	UG/L
Dlr:	100.		
Sample date:	02-FEB-12	Finding:	2.8
Chemical:	TOTAL TRIHALOMETHANES	Report units:	UG/L
Dlr:	0.		
Sample date:	02-FEB-12	Finding:	2.8
Chemical:	BROMOFORM (THM)	Report units:	UG/L
Dlr:	1.		
Sample date:	03-JAN-12	Finding:	0.96
Chemical:	TRICHLOROETHYLENE	Report units:	UG/L
Dlr:	0.5		
Sample date:	03-JAN-12	Finding:	93.
Chemical:	CALCIUM	Report units:	MG/L
Dlr:	0.		

Sample date:	03-JAN-12	Finding:	16.
Chemical:	MAGNESIUM	Report units:	MG/L
Dlr:	0.		
Sample date:	03-JAN-12	Finding:	0.89
Chemical:	TETRACHLOROETHYLENE	Report units:	UG/L
Dlr:	0.5		
Sample date:	03-JAN-12	Finding:	300.
Chemical:	HARDNESS (TOTAL) AS CACO3	Report units:	MG/L
Dlr:	0.		

L62
West
1/2 - 1 Mile
Lower

CA WELLS 3953

Seq:	3953	Prim sta c:	03S/12W-13A03 S
Frds no:	1910098002	County:	19
District:	15	User id:	MET
System no:	1910098	Water type:	G
Source nam:	IMPERIAL WELL 01 - TREATED - STANDBY		
Station ty:	WELL/AMBNT/MUN/INTAKE/SUPPLY	Latitude:	335500.0
Longitude:	1180500.0	Precision:	8
Status:	ST	Comment 1:	Not Reported
Comment 2:	Not Reported	Comment 3:	Not Reported
Comment 4:	Not Reported	Comment 5:	Not Reported
Comment 6:	Not Reported	Comment 7:	Not Reported
System no:	1910098	System nam:	Scwc - Norwalk
Hqname:	SOUTHERN CALIF WATER CO	Address:	12035 Burke St.,Ste 1
City:	Santa Fe Springs	State:	CA
Zip:	90670	Zip ext:	Not Reported
Pop serv:	33500	Connection:	9338
Area serve:	NORWALK		
Sample date:	21-MAR-18	Finding:	9.4
Chemical:	TETRACHLOROETHYLENE	Report units:	UG/L
Dlr:	0.5		
Sample date:	21-MAR-18	Finding:	6.8
Chemical:	TRICHLOROETHYLENE	Report units:	UG/L
Dlr:	0.5		
Sample date:	13-FEB-18	Finding:	210.
Chemical:	SULFATE	Report units:	MG/L
Dlr:	0.5		
Sample date:	13-FEB-18	Finding:	5.3
Chemical:	NITRATE + NITRITE (AS N)	Report units:	MG/L
Dlr:	0.4		
Sample date:	13-FEB-18	Finding:	13.
Chemical:	AGGRSSIVE INDEX (CORROSIVITY)	Report units:	Not Reported
Dlr:	0.		
Sample date:	13-FEB-18	Finding:	1200.
Chemical:	SPECIFIC CONDUCTANCE	Report units:	US
Dlr:	0.		
Sample date:	13-FEB-18	Finding:	7.6

Chemical:	PH, LABORATORY	Report units:	Not Reported
Dlr:	0.		
Sample date:	13-FEB-18	Finding:	270.
Chemical:	ALKALINITY (TOTAL) AS CACO3	Report units:	MG/L
Dlr:	0.		
Sample date:	13-FEB-18	Finding:	330.
Chemical:	BICARBONATE ALKALINITY	Report units:	MG/L
Dlr:	0.		
Sample date:	13-FEB-18	Finding:	5.3
Chemical:	NITRATE (AS N)	Report units:	MG/L
Dlr:	0.4		
Sample date:	13-FEB-18	Finding:	440.
Chemical:	HARDNESS (TOTAL) AS CACO3	Report units:	MG/L
Dlr:	0.		
Sample date:	13-FEB-18	Finding:	130.
Chemical:	CALCIUM	Report units:	MG/L
Dlr:	0.		
Sample date:	13-FEB-18	Finding:	28.
Chemical:	MAGNESIUM	Report units:	MG/L
Dlr:	0.		
Sample date:	13-FEB-18	Finding:	81.
Chemical:	SODIUM	Report units:	MG/L
Dlr:	0.		
Sample date:	13-FEB-18	Finding:	5.3
Chemical:	POTASSIUM	Report units:	MG/L
Dlr:	0.		
Sample date:	13-FEB-18	Finding:	100.
Chemical:	CHLORIDE	Report units:	MG/L
Dlr:	0.		
Sample date:	13-FEB-18	Finding:	0.26
Chemical:	FLUORIDE (F) (NATURAL-SOURCE)	Report units:	MG/L
Dlr:	0.1		
Sample date:	13-FEB-18	Finding:	6.8
Chemical:	SELENIUM	Report units:	UG/L
Dlr:	5.		
Sample date:	13-FEB-18	Finding:	12.
Chemical:	TETRACHLOROETHYLENE	Report units:	UG/L
Dlr:	0.5		
Sample date:	13-FEB-18	Finding:	1.9
Chemical:	1,1-DICHLOROETHANE	Report units:	UG/L
Dlr:	0.5		
Sample date:	13-FEB-18	Finding:	9.8
Chemical:	1,1-DICHLOROETHYLENE	Report units:	UG/L
Dlr:	0.5		
Sample date:	13-FEB-18	Finding:	9.
Chemical:	TRICHLOROETHYLENE	Report units:	UG/L
Dlr:	0.5		

Sample date:	13-FEB-18	Finding:	800.
Chemical:	TOTAL DISSOLVED SOLIDS	Report units:	MG/L
Dlr:	0.		
Sample date:	13-FEB-18	Finding:	1.3
Chemical:	LANGELIER INDEX @ 60 C	Report units:	Not Reported
Dlr:	0.		
Sample date:	13-FEB-18	Finding:	3.8
Chemical:	CIS-1,2-DICHLOROETHYLENE	Report units:	UG/L
Dlr:	0.5		
Sample date:	13-FEB-18	Finding:	0.11
Chemical:	TURBIDITY, LABORATORY	Report units:	NTU
Dlr:	0.1		
Sample date:	03-JAN-18	Finding:	10.
Chemical:	1,1-DICHLOROETHYLENE	Report units:	UG/L
Dlr:	0.5		
Sample date:	03-JAN-18	Finding:	13.
Chemical:	TETRACHLOROETHYLENE	Report units:	UG/L
Dlr:	0.5		
Sample date:	03-JAN-18	Finding:	9.8
Chemical:	TRICHLOROETHYLENE	Report units:	UG/L
Dlr:	0.5		
Sample date:	07-DEC-17	Finding:	17.
Chemical:	TETRACHLOROETHYLENE	Report units:	UG/L
Dlr:	0.5		
Sample date:	07-DEC-17	Finding:	11.
Chemical:	1,1-DICHLOROETHYLENE	Report units:	UG/L
Dlr:	0.5		
Sample date:	07-DEC-17	Finding:	12.
Chemical:	TRICHLOROETHYLENE	Report units:	UG/L
Dlr:	0.5		
Sample date:	09-NOV-17	Finding:	14.
Chemical:	TETRACHLOROETHYLENE	Report units:	UG/L
Dlr:	0.5		
Sample date:	09-NOV-17	Finding:	5.5
Chemical:	NITRATE (AS N)	Report units:	MG/L
Dlr:	0.4		
Sample date:	09-NOV-17	Finding:	9.4
Chemical:	1,1-DICHLOROETHYLENE	Report units:	UG/L
Dlr:	0.5		
Sample date:	09-NOV-17	Finding:	10.
Chemical:	TRICHLOROETHYLENE	Report units:	UG/L
Dlr:	0.5		
Sample date:	09-NOV-17	Finding:	4.9
Chemical:	CIS-1,2-DICHLOROETHYLENE	Report units:	UG/L
Dlr:	0.5		
Sample date:	09-NOV-17	Finding:	2.2
Chemical:	1,1-DICHLOROETHANE	Report units:	UG/L

Dlr:	0.5		
Sample date:	05-OCT-17	Finding:	11.
Chemical:	1,1-DICHLOROETHYLENE	Report units:	UG/L
Dlr:	0.5		
Sample date:	05-OCT-17	Finding:	15.
Chemical:	TETRACHLOROETHYLENE	Report units:	UG/L
Dlr:	0.5		
Sample date:	05-OCT-17	Finding:	11.
Chemical:	TRICHLOROETHYLENE	Report units:	UG/L
Dlr:	0.5		
Sample date:	13-SEP-17	Finding:	13.
Chemical:	TETRACHLOROETHYLENE	Report units:	UG/L
Dlr:	0.5		
Sample date:	13-SEP-17	Finding:	12.
Chemical:	1,1-DICHLOROETHYLENE	Report units:	UG/L
Dlr:	0.5		
Sample date:	13-SEP-17	Finding:	9.8
Chemical:	TRICHLOROETHYLENE	Report units:	UG/L
Dlr:	0.5		
Sample date:	01-AUG-17	Finding:	11.
Chemical:	TRICHLOROETHYLENE	Report units:	UG/L
Dlr:	0.5		
Sample date:	01-AUG-17	Finding:	12.
Chemical:	1,1-DICHLOROETHYLENE	Report units:	UG/L
Dlr:	0.5		
Sample date:	01-AUG-17	Finding:	2.
Chemical:	1,1-DICHLOROETHANE	Report units:	UG/L
Dlr:	0.5		
Sample date:	01-AUG-17	Finding:	15.
Chemical:	TETRACHLOROETHYLENE	Report units:	UG/L
Dlr:	0.5		
Sample date:	01-AUG-17	Finding:	4.4
Chemical:	CIS-1,2-DICHLOROETHYLENE	Report units:	UG/L
Dlr:	0.5		
Sample date:	01-AUG-17	Finding:	5.4
Chemical:	NITRATE (AS N)	Report units:	MG/L
Dlr:	0.4		
Sample date:	06-JUL-17	Finding:	11.
Chemical:	1,1-DICHLOROETHYLENE	Report units:	UG/L
Dlr:	0.5		
Sample date:	06-JUL-17	Finding:	15.
Chemical:	TETRACHLOROETHYLENE	Report units:	UG/L
Dlr:	0.5		
Sample date:	06-JUL-17	Finding:	11.
Chemical:	TRICHLOROETHYLENE	Report units:	UG/L
Dlr:	0.5		

Sample date:	09-MAY-17	Finding:	5.1
Chemical:	NITRATE (AS N)	Report units:	MG/L
Dlr:	0.4		
Sample date:	03-MAY-17	Finding:	11.
Chemical:	TRICHLOROETHYLENE	Report units:	UG/L
Dlr:	0.5		
Sample date:	03-MAY-17	Finding:	5.2
Chemical:	CIS-1,2-DICHLOROETHYLENE	Report units:	UG/L
Dlr:	0.5		
Sample date:	03-MAY-17	Finding:	13.
Chemical:	1,1-DICHLOROETHYLENE	Report units:	UG/L
Dlr:	0.5		
Sample date:	03-MAY-17	Finding:	2.4
Chemical:	1,1-DICHLOROETHANE	Report units:	UG/L
Dlr:	0.5		
Sample date:	03-MAY-17	Finding:	16.
Chemical:	TETRACHLOROETHYLENE	Report units:	UG/L
Dlr:	0.5		
Sample date:	05-APR-17	Finding:	17.
Chemical:	TETRACHLOROETHYLENE	Report units:	UG/L
Dlr:	0.5		
Sample date:	05-APR-17	Finding:	12.
Chemical:	TRICHLOROETHYLENE	Report units:	UG/L
Dlr:	0.5		
Sample date:	05-APR-17	Finding:	12.
Chemical:	1,1-DICHLOROETHYLENE	Report units:	UG/L
Dlr:	0.5		
Sample date:	06-MAR-17	Finding:	13.
Chemical:	TETRACHLOROETHYLENE	Report units:	UG/L
Dlr:	0.5		
Sample date:	06-MAR-17	Finding:	9.3
Chemical:	1,1-DICHLOROETHYLENE	Report units:	UG/L
Dlr:	0.5		
Sample date:	06-MAR-17	Finding:	9.3
Chemical:	TRICHLOROETHYLENE	Report units:	UG/L
Dlr:	0.5		
Sample date:	21-FEB-17	Finding:	4.6
Chemical:	1,4-DIOXANE	Report units:	UG/L
Dlr:	1.		
Sample date:	13-FEB-17	Finding:	5.
Chemical:	NITRATE (AS N)	Report units:	MG/L
Dlr:	0.4		
Sample date:	13-FEB-17	Finding:	0.29
Chemical:	FLUORIDE (F) (NATURAL-SOURCE)	Report units:	MG/L
Dlr:	0.1		
Sample date:	13-FEB-17	Finding:	11.
Chemical:	TETRACHLOROETHYLENE	Report units:	UG/L

Dlr:	0.5		
Sample date:	13-FEB-17	Finding:	1.5
Chemical:	1,1-DICHLOROETHANE	Report units:	UG/L
Dlr:	0.5		
Sample date:	13-FEB-17	Finding:	8.4
Chemical:	1,1-DICHLOROETHYLENE	Report units:	UG/L
Dlr:	0.5		
Sample date:	13-FEB-17	Finding:	8.3
Chemical:	TRICHLOROETHYLENE	Report units:	UG/L
Dlr:	0.5		
Sample date:	13-FEB-17	Finding:	3.8
Chemical:	CIS-1,2-DICHLOROETHYLENE	Report units:	UG/L
Dlr:	0.5		
Sample date:	17-JAN-17	Finding:	10.
Chemical:	TRICHLOROETHYLENE	Report units:	UG/L
Dlr:	0.5		
Sample date:	17-JAN-17	Finding:	11.
Chemical:	1,1-DICHLOROETHYLENE	Report units:	UG/L
Dlr:	0.5		
Sample date:	17-JAN-17	Finding:	2.1
Chemical:	1,1-DICHLOROETHANE	Report units:	UG/L
Dlr:	0.5		
Sample date:	17-JAN-17	Finding:	15.
Chemical:	TETRACHLOROETHYLENE	Report units:	UG/L
Dlr:	0.5		
Sample date:	17-JAN-17	Finding:	4.7
Chemical:	CIS-1,2-DICHLOROETHYLENE	Report units:	UG/L
Dlr:	0.5		
Sample date:	06-DEC-16	Finding:	10.
Chemical:	TRICHLOROETHYLENE	Report units:	UG/L
Dlr:	0.5		
Sample date:	06-DEC-16	Finding:	14.
Chemical:	TETRACHLOROETHYLENE	Report units:	UG/L
Dlr:	0.5		
Sample date:	06-DEC-16	Finding:	9.5
Chemical:	1,1-DICHLOROETHYLENE	Report units:	UG/L
Dlr:	0.5		
Sample date:	08-NOV-16	Finding:	3.1
Chemical:	1,1-DICHLOROETHANE	Report units:	UG/L
Dlr:	0.5		
Sample date:	08-NOV-16	Finding:	23.
Chemical:	TETRACHLOROETHYLENE	Report units:	UG/L
Dlr:	0.5		
Sample date:	08-NOV-16	Finding:	5.2
Chemical:	NITRATE (AS N)	Report units:	MG/L
Dlr:	0.4		

Sample date:	08-NOV-16	Finding:	14.
Chemical:	1,1-DICHLOROETHYLENE	Report units:	UG/L
Dlr:	0.5		
Sample date:	08-NOV-16	Finding:	6.6
Chemical:	CIS-1,2-DICHLOROETHYLENE	Report units:	UG/L
Dlr:	0.5		
Sample date:	08-NOV-16	Finding:	0.51
Chemical:	1,2-DICHLOROETHANE	Report units:	UG/L
Dlr:	0.5		
Sample date:	08-NOV-16	Finding:	17.
Chemical:	TRICHLOROETHYLENE	Report units:	UG/L
Dlr:	0.5		
Sample date:	04-OCT-16	Finding:	14.
Chemical:	1,1-DICHLOROETHYLENE	Report units:	UG/L
Dlr:	0.5		
Sample date:	04-OCT-16	Finding:	17.
Chemical:	TETRACHLOROETHYLENE	Report units:	UG/L
Dlr:	0.5		
Sample date:	04-OCT-16	Finding:	13.
Chemical:	TRICHLOROETHYLENE	Report units:	UG/L
Dlr:	0.5		
Sample date:	06-SEP-16	Finding:	8.6
Chemical:	TRICHLOROETHYLENE	Report units:	UG/L
Dlr:	0.5		
Sample date:	06-SEP-16	Finding:	6.9
Chemical:	1,1-DICHLOROETHYLENE	Report units:	UG/L
Dlr:	0.5		
Sample date:	06-SEP-16	Finding:	11.
Chemical:	TETRACHLOROETHYLENE	Report units:	UG/L
Dlr:	0.5		
Sample date:	02-AUG-16	Finding:	4.5
Chemical:	CIS-1,2-DICHLOROETHYLENE	Report units:	UG/L
Dlr:	0.5		
Sample date:	02-AUG-16	Finding:	12.
Chemical:	TRICHLOROETHYLENE	Report units:	UG/L
Dlr:	0.5		
Sample date:	02-AUG-16	Finding:	2.1
Chemical:	1,1-DICHLOROETHANE	Report units:	UG/L
Dlr:	0.5		
Sample date:	02-AUG-16	Finding:	14.
Chemical:	TETRACHLOROETHYLENE	Report units:	UG/L
Dlr:	0.5		
Sample date:	02-AUG-16	Finding:	5.1
Chemical:	NITRATE (AS N)	Report units:	MG/L
Dlr:	0.4		
Sample date:	02-AUG-16	Finding:	11.
Chemical:	1,1-DICHLOROETHYLENE	Report units:	UG/L

Dlr:	0.5		
Sample date:	05-JUL-16	Finding:	10.
Chemical:	1,1-DICHLOROETHYLENE	Report units:	UG/L
Dlr:	0.5		
Sample date:	05-JUL-16	Finding:	10.
Chemical:	TRICHLOROETHYLENE	Report units:	UG/L
Dlr:	0.5		
Sample date:	05-JUL-16	Finding:	12.
Chemical:	TETRACHLOROETHYLENE	Report units:	UG/L
Dlr:	0.5		
Sample date:	07-JUN-16	Finding:	1.6
Chemical:	TETRACHLOROETHYLENE	Report units:	UG/L
Dlr:	0.5		
Sample date:	07-JUN-16	Finding:	1.3
Chemical:	TRICHLOROETHYLENE	Report units:	UG/L
Dlr:	0.5		
Sample date:	04-MAY-16	Finding:	5.3
Chemical:	NITRATE (AS N)	Report units:	MG/L
Dlr:	0.4		
Sample date:	04-MAY-16	Finding:	8.2
Chemical:	TETRACHLOROETHYLENE	Report units:	UG/L
Dlr:	0.5		
Sample date:	04-MAY-16	Finding:	7.3
Chemical:	1,1-DICHLOROETHYLENE	Report units:	UG/L
Dlr:	0.5		
Sample date:	04-MAY-16	Finding:	7.8
Chemical:	TRICHLOROETHYLENE	Report units:	UG/L
Dlr:	0.5		
Sample date:	04-MAY-16	Finding:	2.6
Chemical:	CIS-1,2-DICHLOROETHYLENE	Report units:	UG/L
Dlr:	0.5		
Sample date:	04-MAY-16	Finding:	1.4
Chemical:	1,1-DICHLOROETHANE	Report units:	UG/L
Dlr:	0.5		
Sample date:	17-FEB-16	Finding:	2.1
Chemical:	1,4-DIOXANE	Report units:	UG/L
Dlr:	1.		
Sample date:	04-FEB-16	Finding:	3.5
Chemical:	URANIUM (PCI/L)	Report units:	PCI/L
Dlr:	1.		
Sample date:	04-FEB-16	Finding:	0.42
Chemical:	FLUORIDE (F) (NATURAL-SOURCE)	Report units:	MG/L
Dlr:	0.1		
Sample date:	04-FEB-16	Finding:	3.9
Chemical:	NITRATE (AS N)	Report units:	MG/L
Dlr:	0.4		

Sample date:	04-NOV-15	Finding:	6.2
Chemical:	TOTAL TRIHALOMETHANES	Report units:	UG/L
Dlr:	0.		
Sample date:	04-NOV-15	Finding:	21.
Chemical:	NITRATE (AS NO3)	Report units:	MG/L
Dlr:	2.		
Sample date:	04-NOV-15	Finding:	3.7
Chemical:	BROMOFORM (THM)	Report units:	UG/L
Dlr:	1.		
Sample date:	04-NOV-15	Finding:	2.
Chemical:	DIBROMOCHLOROMETHANE (THM)	Report units:	UG/L
Dlr:	1.		
Sample date:	04-AUG-15	Finding:	7.3
Chemical:	BROMOFORM (THM)	Report units:	UG/L
Dlr:	1.		
Sample date:	04-AUG-15	Finding:	3.2
Chemical:	DIBROMOCHLOROMETHANE (THM)	Report units:	UG/L
Dlr:	1.		
Sample date:	04-AUG-15	Finding:	10.
Chemical:	TOTAL TRIHALOMETHANES	Report units:	UG/L
Dlr:	0.		
Sample date:	04-AUG-15	Finding:	20.
Chemical:	NITRATE (AS NO3)	Report units:	MG/L
Dlr:	2.		
Sample date:	07-MAY-15	Finding:	3.
Chemical:	BROMOFORM (THM)	Report units:	UG/L
Dlr:	1.		
Sample date:	07-MAY-15	Finding:	12.
Chemical:	BROMODICHLOROMETHANE (THM)	Report units:	UG/L
Dlr:	1.		
Sample date:	07-MAY-15	Finding:	13.
Chemical:	CHLOROFORM (THM)	Report units:	UG/L
Dlr:	1.		
Sample date:	07-MAY-15	Finding:	2.4
Chemical:	NITRATE (AS NO3)	Report units:	MG/L
Dlr:	2.		
Sample date:	07-MAY-15	Finding:	40.
Chemical:	TOTAL TRIHALOMETHANES	Report units:	UG/L
Dlr:	0.		
Sample date:	07-MAY-15	Finding:	12.
Chemical:	DIBROMOCHLOROMETHANE (THM)	Report units:	UG/L
Dlr:	1.		
Sample date:	12-FEB-15	Finding:	2.7
Chemical:	1,4-DIOXANE	Report units:	UG/L
Dlr:	1.		
Sample date:	03-FEB-15	Finding:	4.5
Chemical:	ARSENIC	Report units:	UG/L

Dlr:	2.		
Sample date:	03-FEB-15	Finding:	1.1
Chemical:	LANGELIER INDEX AT SOURCE TEMP.	Report units:	Not Reported
Dlr:	0.		
Sample date:	03-FEB-15	Finding:	20.
Chemical:	NITRATE (AS NO3)	Report units:	MG/L
Dlr:	2.		
Sample date:	03-FEB-15	Finding:	13.
Chemical:	AGGRSSIVE INDEX (CORROSIVITY)	Report units:	Not Reported
Dlr:	0.		
Sample date:	03-FEB-15	Finding:	4500.
Chemical:	NITRATE + NITRITE (AS N)	Report units:	MG/L
Dlr:	0.4		
Sample date:	03-FEB-15	Finding:	0.59
Chemical:	FLUORIDE (F) (NATURAL-SOURCE)	Report units:	MG/L
Dlr:	0.1		
Sample date:	03-FEB-15	Finding:	160.
Chemical:	SULFATE	Report units:	MG/L
Dlr:	0.5		
Sample date:	03-FEB-15	Finding:	88.
Chemical:	CHLORIDE	Report units:	MG/L
Dlr:	0.		
Sample date:	03-FEB-15	Finding:	4.5
Chemical:	POTASSIUM	Report units:	MG/L
Dlr:	0.		
Sample date:	03-FEB-15	Finding:	70.
Chemical:	SODIUM	Report units:	MG/L
Dlr:	0.		
Sample date:	03-FEB-15	Finding:	25.
Chemical:	MAGNESIUM	Report units:	MG/L
Dlr:	0.		
Sample date:	03-FEB-15	Finding:	120.
Chemical:	CALCIUM	Report units:	MG/L
Dlr:	0.		
Sample date:	03-FEB-15	Finding:	400.
Chemical:	HARDNESS (TOTAL) AS CACO3	Report units:	MG/L
Dlr:	0.		
Sample date:	03-FEB-15	Finding:	310.
Chemical:	BICARBONATE ALKALINITY	Report units:	MG/L
Dlr:	0.		
Sample date:	03-FEB-15	Finding:	250.
Chemical:	ALKALINITY (TOTAL) AS CACO3	Report units:	MG/L
Dlr:	0.		
Sample date:	03-FEB-15	Finding:	8.12
Chemical:	PH, LABORATORY	Report units:	Not Reported
Dlr:	0.		

Sample date:	03-FEB-15	Finding:	1000.
Chemical:	SPECIFIC CONDUCTANCE	Report units:	US
Dlr:	0.		
Sample date:	03-FEB-15	Finding:	6.3
Chemical:	TOTAL TRIHALOMETHANES	Report units:	UG/L
Dlr:	0.		
Sample date:	03-FEB-15	Finding:	1.9
Chemical:	DIBROMOCHLOROMETHANE (THM)	Report units:	UG/L
Dlr:	1.		
Sample date:	03-FEB-15	Finding:	4.5
Chemical:	BROMOFORM (THM)	Report units:	UG/L
Dlr:	1.		
Sample date:	03-FEB-15	Finding:	710.
Chemical:	TOTAL DISSOLVED SOLIDS	Report units:	MG/L
Dlr:	0.		
Sample date:	06-JAN-15	Finding:	9.9
Chemical:	1,1-DICHLOROETHYLENE	Report units:	UG/L
Dlr:	0.5		
Sample date:	06-JAN-15	Finding:	12.
Chemical:	TETRACHLOROETHYLENE	Report units:	UG/L
Dlr:	0.5		
Sample date:	06-JAN-15	Finding:	11.
Chemical:	TRICHLOROETHYLENE	Report units:	UG/L
Dlr:	0.5		
Sample date:	03-DEC-14	Finding:	2.5
Chemical:	TRICHLOROETHYLENE	Report units:	UG/L
Dlr:	0.5		
Sample date:	03-DEC-14	Finding:	2.8
Chemical:	TETRACHLOROETHYLENE	Report units:	UG/L
Dlr:	0.5		
Sample date:	03-DEC-14	Finding:	2.4
Chemical:	CHROMIUM, HEXAVALENT	Report units:	UG/L
Dlr:	1.		
Sample date:	04-NOV-14	Finding:	7.9
Chemical:	TRICHLOROETHYLENE	Report units:	UG/L
Dlr:	0.5		
Sample date:	04-NOV-14	Finding:	5.9
Chemical:	1,1-DICHLOROETHYLENE	Report units:	UG/L
Dlr:	0.5		
Sample date:	04-NOV-14	Finding:	0.96
Chemical:	1,1-DICHLOROETHANE	Report units:	UG/L
Dlr:	0.5		
Sample date:	04-NOV-14	Finding:	7.1
Chemical:	TETRACHLOROETHYLENE	Report units:	UG/L
Dlr:	0.5		
Sample date:	04-NOV-14	Finding:	28.
Chemical:	MAGNESIUM	Report units:	MG/L

Dlr:	0.		
Sample date:	04-NOV-14	Finding:	140.
Chemical:	CALCIUM	Report units:	MG/L
Dlr:	0.		
Sample date:	04-NOV-14	Finding:	26.
Chemical:	NITRATE (AS NO3)	Report units:	MG/L
Dlr:	2.		
Sample date:	04-NOV-14	Finding:	1.2
Chemical:	CIS-1,2-DICHLOROETHYLENE	Report units:	UG/L
Dlr:	0.5		
Sample date:	04-NOV-14	Finding:	2.9
Chemical:	1,4-DIOXANE	Report units:	UG/L
Dlr:	1.		
Sample date:	04-NOV-14	Finding:	460.
Chemical:	HARDNESS (TOTAL) AS CACO3	Report units:	MG/L
Dlr:	0.		
Sample date:	08-OCT-14	Finding:	8.8
Chemical:	1,1-DICHLOROETHYLENE	Report units:	UG/L
Dlr:	0.5		
Sample date:	08-OCT-14	Finding:	9.8
Chemical:	TETRACHLOROETHYLENE	Report units:	UG/L
Dlr:	0.5		
Sample date:	08-OCT-14	Finding:	29.
Chemical:	MAGNESIUM	Report units:	MG/L
Dlr:	0.		
Sample date:	08-OCT-14	Finding:	140.
Chemical:	CALCIUM	Report units:	MG/L
Dlr:	0.		
Sample date:	08-OCT-14	Finding:	9.8
Chemical:	TRICHLOROETHYLENE	Report units:	UG/L
Dlr:	0.5		
Sample date:	08-OCT-14	Finding:	470.
Chemical:	HARDNESS (TOTAL) AS CACO3	Report units:	MG/L
Dlr:	0.		
Sample date:	03-SEP-14	Finding:	2.3
Chemical:	1,1-DICHLOROETHYLENE	Report units:	UG/L
Dlr:	0.5		
Sample date:	03-SEP-14	Finding:	2.5
Chemical:	TETRACHLOROETHYLENE	Report units:	UG/L
Dlr:	0.5		
Sample date:	03-SEP-14	Finding:	430.
Chemical:	HARDNESS (TOTAL) AS CACO3	Report units:	MG/L
Dlr:	0.		
Sample date:	03-SEP-14	Finding:	2.1
Chemical:	TRICHLOROETHYLENE	Report units:	UG/L
Dlr:	0.5		

Sample date:	06-AUG-14	Finding:	120.
Chemical:	CALCIUM	Report units:	MG/L
Dlr:	0.		
Sample date:	06-AUG-14	Finding:	1.4
Chemical:	1,4-DIOXANE	Report units:	UG/L
Dlr:	1.		
Sample date:	06-AUG-14	Finding:	11.
Chemical:	TOTAL TRIHALOMETHANES	Report units:	UG/L
Dlr:	0.		
Sample date:	06-AUG-14	Finding:	21.
Chemical:	NITRATE (AS NO3)	Report units:	MG/L
Dlr:	2.		
Sample date:	06-AUG-14	Finding:	3.
Chemical:	DIBROMOCHLOROMETHANE (THM)	Report units:	UG/L
Dlr:	1.		
Sample date:	06-AUG-14	Finding:	6.3
Chemical:	BROMOFORM (THM)	Report units:	UG/L
Dlr:	1.		
Sample date:	06-AUG-14	Finding:	23.
Chemical:	MAGNESIUM	Report units:	MG/L
Dlr:	0.		
Sample date:	06-AUG-14	Finding:	390.
Chemical:	HARDNESS (TOTAL) AS CACO3	Report units:	MG/L
Dlr:	0.		
Sample date:	09-JUL-14	Finding:	2.
Chemical:	1,1-DICHLOROETHYLENE	Report units:	UG/L
Dlr:	0.5		
Sample date:	09-JUL-14	Finding:	1.3
Chemical:	TETRACHLOROETHYLENE	Report units:	UG/L
Dlr:	0.5		
Sample date:	09-JUL-14	Finding:	430.
Chemical:	HARDNESS (TOTAL) AS CACO3	Report units:	MG/L
Dlr:	0.		
Sample date:	09-JUL-14	Finding:	0.59
Chemical:	TRICHLOROETHYLENE	Report units:	UG/L
Dlr:	0.5		
Sample date:	03-JUN-14	Finding:	440.
Chemical:	HARDNESS (TOTAL) AS CACO3	Report units:	MG/L
Dlr:	0.		
Sample date:	03-JUN-14	Finding:	1.3
Chemical:	TETRACHLOROETHYLENE	Report units:	UG/L
Dlr:	0.5		
Sample date:	03-JUN-14	Finding:	3.
Chemical:	1,1-DICHLOROETHYLENE	Report units:	UG/L
Dlr:	0.5		
Sample date:	03-JUN-14	Finding:	0.6
Chemical:	TRICHLOROETHYLENE	Report units:	UG/L

Dlr:	0.5		
Sample date:	06-MAY-14	Finding:	440.
Chemical:	HARDNESS (TOTAL) AS CACO3	Report units:	MG/L
Dlr:	0.		
Sample date:	06-MAY-14	Finding:	130.
Chemical:	CALCIUM	Report units:	MG/L
Dlr:	0.		
Sample date:	06-MAY-14	Finding:	27.
Chemical:	MAGNESIUM	Report units:	MG/L
Dlr:	0.		
Sample date:	06-MAY-14	Finding:	1.5
Chemical:	DIBROMOCHLOROMETHANE (THM)	Report units:	UG/L
Dlr:	1.		
Sample date:	06-MAY-14	Finding:	1.6
Chemical:	TETRACHLOROETHYLENE	Report units:	UG/L
Dlr:	0.5		
Sample date:	06-MAY-14	Finding:	1.6
Chemical:	TRICHLOROETHYLENE	Report units:	UG/L
Dlr:	0.5		
Sample date:	06-MAY-14	Finding:	24.
Chemical:	NITRATE (AS NO3)	Report units:	MG/L
Dlr:	2.		
Sample date:	06-MAY-14	Finding:	5.1
Chemical:	TOTAL TRIHALOMETHANES	Report units:	UG/L
Dlr:	0.		
Sample date:	06-MAY-14	Finding:	2.
Chemical:	1,4-DIOXANE	Report units:	UG/L
Dlr:	1.		
Sample date:	06-MAY-14	Finding:	3.6
Chemical:	BROMOFORM (THM)	Report units:	UG/L
Dlr:	1.		
Sample date:	03-APR-14	Finding:	6.1
Chemical:	1,1-DICHLOROETHYLENE	Report units:	UG/L
Dlr:	0.5		
Sample date:	03-APR-14	Finding:	6.3
Chemical:	TETRACHLOROETHYLENE	Report units:	UG/L
Dlr:	0.5		
Sample date:	03-APR-14	Finding:	5.1
Chemical:	TRICHLOROETHYLENE	Report units:	UG/L
Dlr:	0.5		
Sample date:	03-APR-14	Finding:	390.
Chemical:	HARDNESS (TOTAL) AS CACO3	Report units:	MG/L
Dlr:	0.		
Sample date:	12-MAR-14	Finding:	2.7
Chemical:	1,4-DIOXANE	Report units:	UG/L
Dlr:	1.		

Sample date:	05-MAR-14	Finding:	4.7
Chemical:	TRICHLOROETHYLENE	Report units:	UG/L
Dlr:	0.5		
Sample date:	05-MAR-14	Finding:	5.
Chemical:	TETRACHLOROETHYLENE	Report units:	UG/L
Dlr:	0.5		
Sample date:	05-MAR-14	Finding:	430.
Chemical:	HARDNESS (TOTAL) AS CACO3	Report units:	MG/L
Dlr:	0.		
Sample date:	05-MAR-14	Finding:	5.2
Chemical:	1,1-DICHLOROETHYLENE	Report units:	UG/L
Dlr:	0.5		
Sample date:	12-FEB-14	Finding:	21.
Chemical:	NITRATE (AS NO3)	Report units:	MG/L
Dlr:	2.		
Sample date:	04-FEB-14	Finding:	400.
Chemical:	HARDNESS (TOTAL) AS CACO3	Report units:	MG/L
Dlr:	0.		
Sample date:	04-FEB-14	Finding:	1.1
Chemical:	TOTAL TRIHALOMETHANES	Report units:	UG/L
Dlr:	0.		
Sample date:	04-FEB-14	Finding:	0.69
Chemical:	TRICHLOROETHYLENE	Report units:	UG/L
Dlr:	0.5		
Sample date:	04-FEB-14	Finding:	1.1
Chemical:	TETRACHLOROETHYLENE	Report units:	UG/L
Dlr:	0.5		
Sample date:	04-FEB-14	Finding:	25.
Chemical:	MAGNESIUM	Report units:	MG/L
Dlr:	0.		
Sample date:	04-FEB-14	Finding:	120.
Chemical:	CALCIUM	Report units:	MG/L
Dlr:	0.		
Sample date:	04-FEB-14	Finding:	0.27
Chemical:	FLUORIDE (F) (NATURAL-SOURCE)	Report units:	MG/L
Dlr:	0.1		
Sample date:	15-JAN-14	Finding:	1.
Chemical:	TRICHLOROETHYLENE	Report units:	UG/L
Dlr:	0.5		
Sample date:	15-JAN-14	Finding:	3.2
Chemical:	1,1-DICHLOROETHYLENE	Report units:	UG/L
Dlr:	0.5		
Sample date:	15-JAN-14	Finding:	1.5
Chemical:	TETRACHLOROETHYLENE	Report units:	UG/L
Dlr:	0.5		
Sample date:	15-JAN-14	Finding:	25.
Chemical:	MAGNESIUM	Report units:	MG/L

Dlr:	0.		
Sample date:	15-JAN-14	Finding:	120.
Chemical:	CALCIUM	Report units:	MG/L
Dlr:	0.		
Sample date:	15-JAN-14	Finding:	390.
Chemical:	HARDNESS (TOTAL) AS CACO3	Report units:	MG/L
Dlr:	0.		
Sample date:	03-DEC-13	Finding:	0.6
Chemical:	TRICHLOROETHYLENE	Report units:	UG/L
Dlr:	0.5		
Sample date:	03-DEC-13	Finding:	380.
Chemical:	HARDNESS (TOTAL) AS CACO3	Report units:	MG/L
Dlr:	0.		
Sample date:	03-DEC-13	Finding:	1.3
Chemical:	TETRACHLOROETHYLENE	Report units:	UG/L
Dlr:	0.5		
Sample date:	03-DEC-13	Finding:	1.4
Chemical:	1,1-DICHLOROETHYLENE	Report units:	UG/L
Dlr:	0.5		
Sample date:	06-NOV-13	Finding:	25.
Chemical:	NITRATE (AS NO3)	Report units:	MG/L
Dlr:	2.		
Sample date:	06-NOV-13	Finding:	2.2
Chemical:	1,1-DICHLOROETHYLENE	Report units:	UG/L
Dlr:	0.5		
Sample date:	06-NOV-13	Finding:	1.9
Chemical:	TRICHLOROETHYLENE	Report units:	UG/L
Dlr:	0.5		
Sample date:	06-NOV-13	Finding:	1.9
Chemical:	TETRACHLOROETHYLENE	Report units:	UG/L
Dlr:	0.5		
Sample date:	06-NOV-13	Finding:	27.
Chemical:	MAGNESIUM	Report units:	MG/L
Dlr:	0.		
Sample date:	06-NOV-13	Finding:	130.
Chemical:	CALCIUM	Report units:	MG/L
Dlr:	0.		
Sample date:	06-NOV-13	Finding:	440.
Chemical:	HARDNESS (TOTAL) AS CACO3	Report units:	MG/L
Dlr:	0.		
Sample date:	01-OCT-13	Finding:	2.5
Chemical:	1,1-DICHLOROETHYLENE	Report units:	UG/L
Dlr:	0.5		
Sample date:	01-OCT-13	Finding:	2.6
Chemical:	TETRACHLOROETHYLENE	Report units:	UG/L
Dlr:	0.5		

Sample date:	01-OCT-13	Finding:	2.7
Chemical:	TRICHLOROETHYLENE	Report units:	UG/L
Dlr:	0.5		
Sample date:	01-OCT-13	Finding:	420.
Chemical:	HARDNESS (TOTAL) AS CACO3	Report units:	MG/L
Dlr:	0.		
Sample date:	04-SEP-13	Finding:	2.4
Chemical:	TRICHLOROETHYLENE	Report units:	UG/L
Dlr:	0.5		
Sample date:	04-SEP-13	Finding:	3.2
Chemical:	1,1-DICHLOROETHYLENE	Report units:	UG/L
Dlr:	0.5		
Sample date:	04-SEP-13	Finding:	2.3
Chemical:	TETRACHLOROETHYLENE	Report units:	UG/L
Dlr:	0.5		
Sample date:	04-SEP-13	Finding:	400.
Chemical:	HARDNESS (TOTAL) AS CACO3	Report units:	MG/L
Dlr:	0.		
Sample date:	05-AUG-13	Finding:	5.6
Chemical:	TRICHLOROETHYLENE	Report units:	UG/L
Dlr:	0.5		
Sample date:	05-AUG-13	Finding:	5.3
Chemical:	1,1-DICHLOROETHYLENE	Report units:	UG/L
Dlr:	0.5		
Sample date:	05-AUG-13	Finding:	1.1
Chemical:	CIS-1,2-DICHLOROETHYLENE	Report units:	UG/L
Dlr:	0.5		
Sample date:	05-AUG-13	Finding:	450.
Chemical:	HARDNESS (TOTAL) AS CACO3	Report units:	MG/L
Dlr:	0.		
Sample date:	05-AUG-13	Finding:	140.
Chemical:	CALCIUM	Report units:	MG/L
Dlr:	0.		
Sample date:	05-AUG-13	Finding:	28.
Chemical:	MAGNESIUM	Report units:	MG/L
Dlr:	0.		
Sample date:	05-AUG-13	Finding:	5.5
Chemical:	TETRACHLOROETHYLENE	Report units:	UG/L
Dlr:	0.5		
Sample date:	05-AUG-13	Finding:	0.76
Chemical:	1,1-DICHLOROETHANE	Report units:	UG/L
Dlr:	0.5		
Sample date:	01-JUL-13	Finding:	4.4
Chemical:	TRICHLOROETHYLENE	Report units:	UG/L
Dlr:	0.5		
Sample date:	01-JUL-13	Finding:	4.3
Chemical:	TETRACHLOROETHYLENE	Report units:	UG/L

Dlr:	0.5		
Sample date:	01-JUL-13	Finding:	4.
Chemical:	1,1-DICHLOROETHYLENE	Report units:	UG/L
Dlr:	0.5		
Sample date:	01-JUL-13	Finding:	440.
Chemical:	HARDNESS (TOTAL) AS CACO3	Report units:	MG/L
Dlr:	0.		
Sample date:	03-JUN-13	Finding:	6.6
Chemical:	1,1-DICHLOROETHYLENE	Report units:	UG/L
Dlr:	0.5		
Sample date:	03-JUN-13	Finding:	5.4
Chemical:	TRICHLOROETHYLENE	Report units:	UG/L
Dlr:	0.5		
Sample date:	03-JUN-13	Finding:	430.
Chemical:	HARDNESS (TOTAL) AS CACO3	Report units:	MG/L
Dlr:	0.		
Sample date:	03-JUN-13	Finding:	5.7
Chemical:	TETRACHLOROETHYLENE	Report units:	UG/L
Dlr:	0.5		
Sample date:	08-MAY-13	Finding:	0.77
Chemical:	CIS-1,2-DICHLOROETHYLENE	Report units:	UG/L
Dlr:	0.5		
Sample date:	08-MAY-13	Finding:	3.4
Chemical:	1,1-DICHLOROETHYLENE	Report units:	UG/L
Dlr:	0.5		
Sample date:	08-MAY-13	Finding:	4.6
Chemical:	TRICHLOROETHYLENE	Report units:	UG/L
Dlr:	0.5		
Sample date:	08-MAY-13	Finding:	0.61
Chemical:	1,1-DICHLOROETHANE	Report units:	UG/L
Dlr:	0.5		
Sample date:	08-MAY-13	Finding:	4.8
Chemical:	TETRACHLOROETHYLENE	Report units:	UG/L
Dlr:	0.5		
Sample date:	08-MAY-13	Finding:	26.
Chemical:	MAGNESIUM	Report units:	MG/L
Dlr:	0.		
Sample date:	08-MAY-13	Finding:	140.
Chemical:	CALCIUM	Report units:	MG/L
Dlr:	0.		
Sample date:	08-MAY-13	Finding:	450.
Chemical:	HARDNESS (TOTAL) AS CACO3	Report units:	MG/L
Dlr:	0.		
Sample date:	18-APR-13	Finding:	0.27
Chemical:	FLUORIDE (F) (NATURAL-SOURCE)	Report units:	MG/L
Dlr:	0.1		

Sample date:	02-APR-13	Finding:	4.7
Chemical:	TRICHLOROETHYLENE	Report units:	UG/L
Dlr:	0.5		
Sample date:	02-APR-13	Finding:	4.9
Chemical:	1,1-DICHLOROETHYLENE	Report units:	UG/L
Dlr:	0.5		
Sample date:	02-APR-13	Finding:	5.
Chemical:	TETRACHLOROETHYLENE	Report units:	UG/L
Dlr:	0.5		
Sample date:	02-APR-13	Finding:	420.
Chemical:	HARDNESS (TOTAL) AS CACO3	Report units:	MG/L
Dlr:	0.		
Sample date:	05-MAR-13	Finding:	3.9
Chemical:	TRICHLOROETHYLENE	Report units:	UG/L
Dlr:	0.5		
Sample date:	05-MAR-13	Finding:	4.2
Chemical:	TETRACHLOROETHYLENE	Report units:	UG/L
Dlr:	0.5		
Sample date:	05-MAR-13	Finding:	490.
Chemical:	HARDNESS (TOTAL) AS CACO3	Report units:	MG/L
Dlr:	0.		
Sample date:	05-MAR-13	Finding:	4.7
Chemical:	1,1-DICHLOROETHYLENE	Report units:	UG/L
Dlr:	0.5		
Sample date:	13-FEB-13	Finding:	26.
Chemical:	MAGNESIUM	Report units:	MG/L
Dlr:	0.		
Sample date:	13-FEB-13	Finding:	0.71
Chemical:	CIS-1,2-DICHLOROETHYLENE	Report units:	UG/L
Dlr:	0.5		
Sample date:	13-FEB-13	Finding:	4.5
Chemical:	TRICHLOROETHYLENE	Report units:	UG/L
Dlr:	0.5		
Sample date:	13-FEB-13	Finding:	4.1
Chemical:	1,1-DICHLOROETHYLENE	Report units:	UG/L
Dlr:	0.5		
Sample date:	13-FEB-13	Finding:	410.
Chemical:	HARDNESS (TOTAL) AS CACO3	Report units:	MG/L
Dlr:	0.		
Sample date:	13-FEB-13	Finding:	120.
Chemical:	CALCIUM	Report units:	MG/L
Dlr:	0.		
Sample date:	13-FEB-13	Finding:	6.2
Chemical:	TETRACHLOROETHYLENE	Report units:	UG/L
Dlr:	0.5		
Sample date:	13-FEB-13	Finding:	0.61
Chemical:	1,1-DICHLOROETHANE	Report units:	UG/L

Dlr:	0.5		
Sample date:	02-JAN-13	Finding:	5.4
Chemical:	1,1-DICHLOROETHYLENE	Report units:	UG/L
Dlr:	0.5		
Sample date:	02-JAN-13	Finding:	4.5
Chemical:	TETRACHLOROETHYLENE	Report units:	UG/L
Dlr:	0.5		
Sample date:	02-JAN-13	Finding:	460.
Chemical:	HARDNESS (TOTAL) AS CACO3	Report units:	MG/L
Dlr:	0.		
Sample date:	02-JAN-13	Finding:	4.4
Chemical:	TRICHLOROETHYLENE	Report units:	UG/L
Dlr:	0.5		
Sample date:	04-DEC-12	Finding:	6.
Chemical:	1,1-DICHLOROETHYLENE	Report units:	UG/L
Dlr:	0.5		
Sample date:	04-DEC-12	Finding:	4.9
Chemical:	TETRACHLOROETHYLENE	Report units:	UG/L
Dlr:	0.5		
Sample date:	04-DEC-12	Finding:	410.
Chemical:	HARDNESS (TOTAL) AS CACO3	Report units:	MG/L
Dlr:	0.		
Sample date:	04-DEC-12	Finding:	4.7
Chemical:	TRICHLOROETHYLENE	Report units:	UG/L
Dlr:	0.5		
Sample date:	07-NOV-12	Finding:	430.
Chemical:	HARDNESS (TOTAL) AS CACO3	Report units:	MG/L
Dlr:	0.		
Sample date:	07-NOV-12	Finding:	24.
Chemical:	NITRATE (AS NO3)	Report units:	MG/L
Dlr:	2.		
Sample date:	07-NOV-12	Finding:	4.5
Chemical:	TRICHLOROETHYLENE	Report units:	UG/L
Dlr:	0.5		
Sample date:	07-NOV-12	Finding:	5.3
Chemical:	1,1-DICHLOROETHYLENE	Report units:	UG/L
Dlr:	0.5		
Sample date:	07-NOV-12	Finding:	0.56
Chemical:	1,1-DICHLOROETHANE	Report units:	UG/L
Dlr:	0.5		
Sample date:	07-NOV-12	Finding:	4.8
Chemical:	TETRACHLOROETHYLENE	Report units:	UG/L
Dlr:	0.5		
Sample date:	03-OCT-12	Finding:	1.9
Chemical:	TRICHLOROETHYLENE	Report units:	UG/L
Dlr:	0.5		

Sample date:	03-OCT-12	Finding:	3.5
Chemical:	1,1-DICHLOROETHYLENE	Report units:	UG/L
Dlr:	0.5		
Sample date:	03-OCT-12	Finding:	2.4
Chemical:	TETRACHLOROETHYLENE	Report units:	UG/L
Dlr:	0.5		
Sample date:	03-OCT-12	Finding:	390.
Chemical:	HARDNESS (TOTAL) AS CACO3	Report units:	MG/L
Dlr:	0.		
Sample date:	04-SEP-12	Finding:	410.
Chemical:	HARDNESS (TOTAL) AS CACO3	Report units:	MG/L
Dlr:	0.		
Sample date:	04-SEP-12	Finding:	5.1
Chemical:	1,1-DICHLOROETHYLENE	Report units:	UG/L
Dlr:	0.5		
Sample date:	04-SEP-12	Finding:	4.5
Chemical:	TETRACHLOROETHYLENE	Report units:	UG/L
Dlr:	0.5		
Sample date:	04-SEP-12	Finding:	4.6
Chemical:	TRICHLOROETHYLENE	Report units:	UG/L
Dlr:	0.5		
Sample date:	08-AUG-12	Finding:	3.4
Chemical:	TETRACHLOROETHYLENE	Report units:	UG/L
Dlr:	0.5		
Sample date:	08-AUG-12	Finding:	2.8
Chemical:	1,1-DICHLOROETHYLENE	Report units:	UG/L
Dlr:	0.5		
Sample date:	08-AUG-12	Finding:	3.4
Chemical:	TRICHLOROETHYLENE	Report units:	UG/L
Dlr:	0.5		
Sample date:	08-AUG-12	Finding:	24.
Chemical:	NITRATE (AS NO3)	Report units:	MG/L
Dlr:	2.		
Sample date:	08-AUG-12	Finding:	430.
Chemical:	HARDNESS (TOTAL) AS CACO3	Report units:	MG/L
Dlr:	0.		
Sample date:	08-AUG-12	Finding:	130.
Chemical:	CALCIUM	Report units:	MG/L
Dlr:	0.		
Sample date:	08-AUG-12	Finding:	26.
Chemical:	MAGNESIUM	Report units:	MG/L
Dlr:	0.		
Sample date:	02-JUL-12	Finding:	3.1
Chemical:	TRICHLOROETHYLENE	Report units:	UG/L
Dlr:	0.5		
Sample date:	02-JUL-12	Finding:	3.3
Chemical:	1,1-DICHLOROETHYLENE	Report units:	UG/L

Dlr:	0.5		
Sample date:	02-JUL-12	Finding:	3.6
Chemical:	TETRACHLOROETHYLENE	Report units:	UG/L
Dlr:	0.5		
Sample date:	02-JUL-12	Finding:	400.
Chemical:	HARDNESS (TOTAL) AS CACO3	Report units:	MG/L
Dlr:	0.		
Sample date:	05-JUN-12	Finding:	4.
Chemical:	TRICHLOROETHYLENE	Report units:	UG/L
Dlr:	0.5		
Sample date:	05-JUN-12	Finding:	4.5
Chemical:	1,1-DICHLOROETHYLENE	Report units:	UG/L
Dlr:	0.5		
Sample date:	05-JUN-12	Finding:	4.4
Chemical:	TETRACHLOROETHYLENE	Report units:	UG/L
Dlr:	0.5		
Sample date:	05-JUN-12	Finding:	430.
Chemical:	HARDNESS (TOTAL) AS CACO3	Report units:	MG/L
Dlr:	0.		
Sample date:	01-MAY-12	Finding:	430.
Chemical:	HARDNESS (TOTAL) AS CACO3	Report units:	MG/L
Dlr:	0.		
Sample date:	01-MAY-12	Finding:	130.
Chemical:	CALCIUM	Report units:	MG/L
Dlr:	0.		
Sample date:	01-MAY-12	Finding:	26.
Chemical:	MAGNESIUM	Report units:	MG/L
Dlr:	0.		
Sample date:	01-MAY-12	Finding:	4.3
Chemical:	TETRACHLOROETHYLENE	Report units:	UG/L
Dlr:	0.5		
Sample date:	01-MAY-12	Finding:	4.4
Chemical:	1,1-DICHLOROETHYLENE	Report units:	UG/L
Dlr:	0.5		
Sample date:	01-MAY-12	Finding:	3.9
Chemical:	TRICHLOROETHYLENE	Report units:	UG/L
Dlr:	0.5		
Sample date:	01-MAY-12	Finding:	22.
Chemical:	NITRATE (AS NO3)	Report units:	MG/L
Dlr:	2.		
Sample date:	03-APR-12	Finding:	3.1
Chemical:	1,1-DICHLOROETHYLENE	Report units:	UG/L
Dlr:	0.5		
Sample date:	03-APR-12	Finding:	3.5
Chemical:	TETRACHLOROETHYLENE	Report units:	UG/L
Dlr:	0.5		

Sample date:	03-APR-12	Finding:	3.
Chemical:	TRICHLOROETHYLENE	Report units:	UG/L
Dlr:	0.5		
Sample date:	02-APR-12	Finding:	420.
Chemical:	HARDNESS (TOTAL) AS CACO3	Report units:	MG/L
Dlr:	0.		
Sample date:	13-MAR-12	Finding:	100.
Chemical:	CHLORIDE	Report units:	MG/L
Dlr:	0.		
Sample date:	13-MAR-12	Finding:	5.1
Chemical:	POTASSIUM	Report units:	MG/L
Dlr:	0.		
Sample date:	13-MAR-12	Finding:	82.
Chemical:	SODIUM	Report units:	MG/L
Dlr:	0.		
Sample date:	13-MAR-12	Finding:	25.
Chemical:	MAGNESIUM	Report units:	MG/L
Dlr:	0.		
Sample date:	13-MAR-12	Finding:	130.
Chemical:	CALCIUM	Report units:	MG/L
Dlr:	0.		
Sample date:	13-MAR-12	Finding:	430.
Chemical:	HARDNESS (TOTAL) AS CACO3	Report units:	MG/L
Dlr:	0.		
Sample date:	13-MAR-12	Finding:	250.
Chemical:	BICARBONATE ALKALINITY	Report units:	MG/L
Dlr:	0.		
Sample date:	13-MAR-12	Finding:	250.
Chemical:	ALKALINITY (TOTAL) AS CACO3	Report units:	MG/L
Dlr:	0.		
Sample date:	13-MAR-12	Finding:	7.96
Chemical:	PH, LABORATORY	Report units:	Not Reported
Dlr:	0.		
Sample date:	13-MAR-12	Finding:	1500.
Chemical:	SPECIFIC CONDUCTANCE	Report units:	US
Dlr:	0.		
Sample date:	13-MAR-12	Finding:	210.
Chemical:	SULFATE	Report units:	MG/L
Dlr:	0.5		
Sample date:	13-MAR-12	Finding:	5300.
Chemical:	NITRATE + NITRITE (AS N)	Report units:	MG/L
Dlr:	0.4		
Sample date:	13-MAR-12	Finding:	23.
Chemical:	NITRATE (AS NO3)	Report units:	MG/L
Dlr:	2.		
Sample date:	13-MAR-12	Finding:	780.
Chemical:	TOTAL DISSOLVED SOLIDS	Report units:	MG/L

Dlr:	0.		
Sample date:	13-MAR-12	Finding:	2.5
Chemical:	CHROMIUM (TOTAL)	Report units:	UG/L
Dlr:	10.		
Sample date:	13-MAR-12	Finding:	58.
Chemical:	BARIUM	Report units:	UG/L
Dlr:	100.		
Sample date:	13-MAR-12	Finding:	0.39
Chemical:	FLUORIDE (F) (NATURAL-SOURCE)	Report units:	MG/L
Dlr:	0.1		
Sample date:	06-MAR-12	Finding:	2.3
Chemical:	TRICHLOROETHYLENE	Report units:	UG/L
Dlr:	0.5		
Sample date:	06-MAR-12	Finding:	120.
Chemical:	CALCIUM	Report units:	MG/L
Dlr:	0.		
Sample date:	06-MAR-12	Finding:	25.
Chemical:	MAGNESIUM	Report units:	MG/L
Dlr:	0.		
Sample date:	06-MAR-12	Finding:	3.1
Chemical:	TETRACHLOROETHYLENE	Report units:	UG/L
Dlr:	0.5		
Sample date:	06-MAR-12	Finding:	410.
Chemical:	HARDNESS (TOTAL) AS CACO3	Report units:	MG/L
Dlr:	0.		
Sample date:	06-MAR-12	Finding:	4.5
Chemical:	1,1-DICHLOROETHYLENE	Report units:	UG/L
Dlr:	0.5		
Sample date:	02-FEB-12	Finding:	3.8
Chemical:	1,1-DICHLOROETHYLENE	Report units:	UG/L
Dlr:	0.5		
Sample date:	02-FEB-12	Finding:	3.4
Chemical:	TRICHLOROETHYLENE	Report units:	UG/L
Dlr:	0.5		
Sample date:	02-FEB-12	Finding:	23.
Chemical:	NITRATE (AS NO3)	Report units:	MG/L
Dlr:	2.		
Sample date:	02-FEB-12	Finding:	3.6
Chemical:	TETRACHLOROETHYLENE	Report units:	UG/L
Dlr:	0.5		
Sample date:	02-FEB-12	Finding:	27.
Chemical:	MAGNESIUM	Report units:	MG/L
Dlr:	0.		
Sample date:	02-FEB-12	Finding:	130.
Chemical:	CALCIUM	Report units:	MG/L
Dlr:	0.		

Sample date:	02-FEB-12	Finding:	430.
Chemical:	HARDNESS (TOTAL) AS CACO3	Report units:	MG/L
Dlr:	0.		
Sample date:	03-JAN-12	Finding:	2.7
Chemical:	TRICHLOROETHYLENE	Report units:	UG/L
Dlr:	0.5		
Sample date:	03-JAN-12	Finding:	390.
Chemical:	HARDNESS (TOTAL) AS CACO3	Report units:	MG/L
Dlr:	0.		
Sample date:	03-JAN-12	Finding:	1.3
Chemical:	1,1-DICHLOROETHYLENE	Report units:	UG/L
Dlr:	0.5		
Sample date:	03-JAN-12	Finding:	2.9
Chemical:	TETRACHLOROETHYLENE	Report units:	UG/L
Dlr:	0.5		
Sample date:	03-JAN-12	Finding:	26.
Chemical:	MAGNESIUM	Report units:	MG/L
Dlr:	0.		
Sample date:	03-JAN-12	Finding:	110.
Chemical:	CALCIUM	Report units:	MG/L
Dlr:	0.		

L63
West
1/2 - 1 Mile
Lower

CA WELLS 3952

Seq:	3952	Prim sta c:	03S/12W-13A02 S
Frds no:	1910098003	County:	19
District:	15	User id:	MET
System no:	1910098	Water type:	G
Source nam:	IMPERIAL WELL 02 - TREATED - STANDBY		
Station ty:	WELL/AMBNT/MUN/INTAKE/SUPPLY	Latitude:	335500.0
Longitude:	1180500.0	Precision:	8
Status:	ST	Comment 1:	Not Reported
Comment 2:	Not Reported	Comment 3:	Not Reported
Comment 4:	Not Reported	Comment 5:	Not Reported
Comment 6:	Not Reported	Comment 7:	Not Reported
System no:	1910098	System nam:	Scwc - Norwalk
Hqname:	SOUTHERN CALIF WATER CO	Address:	12035 Burke St.,Ste 1
City:	Santa Fe Springs	State:	CA
Zip:	90670	Zip ext:	Not Reported
Pop serv:	33500	Connection:	9338
Area serve:	NORWALK		
Sample date:	13-FEB-18	Finding:	2.
Chemical:	ODOR THRESHOLD @ 60 C	Report units:	TON
Dlr:	1.		
Sample date:	13-FEB-18	Finding:	4.7
Chemical:	NITRATE + NITRITE (AS N)	Report units:	MG/L
Dlr:	0.4		
Sample date:	13-FEB-18	Finding:	1000.

Chemical:	SPECIFIC CONDUCTANCE	Report units:	US
Dlr:	0.		
Sample date:	13-FEB-18	Finding:	7.9
Chemical:	PH, LABORATORY	Report units:	Not Reported
Dlr:	0.		
Sample date:	13-FEB-18	Finding:	220.
Chemical:	ALKALINITY (TOTAL) AS CACO3	Report units:	MG/L
Dlr:	0.		
Sample date:	13-FEB-18	Finding:	270.
Chemical:	BICARBONATE ALKALINITY	Report units:	MG/L
Dlr:	0.		
Sample date:	13-FEB-18	Finding:	4.7
Chemical:	NITRATE (AS N)	Report units:	MG/L
Dlr:	0.4		
Sample date:	13-FEB-18	Finding:	370.
Chemical:	HARDNESS (TOTAL) AS CACO3	Report units:	MG/L
Dlr:	0.		
Sample date:	13-FEB-18	Finding:	110.
Chemical:	CALCIUM	Report units:	MG/L
Dlr:	0.		
Sample date:	13-FEB-18	Finding:	24.
Chemical:	MAGNESIUM	Report units:	MG/L
Dlr:	0.		
Sample date:	13-FEB-18	Finding:	64.
Chemical:	SODIUM	Report units:	MG/L
Dlr:	0.		
Sample date:	13-FEB-18	Finding:	4.8
Chemical:	POTASSIUM	Report units:	MG/L
Dlr:	0.		
Sample date:	13-FEB-18	Finding:	93.
Chemical:	CHLORIDE	Report units:	MG/L
Dlr:	0.		
Sample date:	13-FEB-18	Finding:	170.
Chemical:	SULFATE	Report units:	MG/L
Dlr:	0.5		
Sample date:	13-FEB-18	Finding:	0.31
Chemical:	FLUORIDE (F) (NATURAL-SOURCE)	Report units:	MG/L
Dlr:	0.1		
Sample date:	13-FEB-18	Finding:	5.7
Chemical:	SELENIUM	Report units:	UG/L
Dlr:	5.		
Sample date:	13-FEB-18	Finding:	1.1
Chemical:	TETRACHLOROETHYLENE	Report units:	UG/L
Dlr:	0.5		
Sample date:	13-FEB-18	Finding:	0.64
Chemical:	TRICHLOROETHYLENE	Report units:	UG/L
Dlr:	0.5		

Sample date:	13-FEB-18	Finding:	650.
Chemical:	TOTAL DISSOLVED SOLIDS	Report units:	MG/L
Dlr:	0.		
Sample date:	13-FEB-18	Finding:	1.4
Chemical:	LANGELIER INDEX @ 60 C	Report units:	Not Reported
Dlr:	0.		
Sample date:	13-FEB-18	Finding:	0.11
Chemical:	TURBIDITY, LABORATORY	Report units:	NTU
Dlr:	0.1		
Sample date:	13-FEB-18	Finding:	13.
Chemical:	AGGRSSIVE INDEX (CORROSIVITY)	Report units:	Not Reported
Dlr:	0.		
Sample date:	03-JAN-18	Finding:	1.4
Chemical:	1,1-DICHLOROETHYLENE	Report units:	UG/L
Dlr:	0.5		
Sample date:	07-DEC-17	Finding:	1.6
Chemical:	1,1-DICHLOROETHYLENE	Report units:	UG/L
Dlr:	0.5		
Sample date:	09-NOV-17	Finding:	1.2
Chemical:	1,1-DICHLOROETHYLENE	Report units:	UG/L
Dlr:	0.5		
Sample date:	09-NOV-17	Finding:	0.88
Chemical:	TETRACHLOROETHYLENE	Report units:	UG/L
Dlr:	0.5		
Sample date:	09-NOV-17	Finding:	4.7
Chemical:	NITRATE (AS N)	Report units:	MG/L
Dlr:	0.4		
Sample date:	05-OCT-17	Finding:	1.4
Chemical:	1,1-DICHLOROETHYLENE	Report units:	UG/L
Dlr:	0.5		
Sample date:	13-SEP-17	Finding:	1.5
Chemical:	1,1-DICHLOROETHYLENE	Report units:	UG/L
Dlr:	0.5		
Sample date:	01-AUG-17	Finding:	0.8
Chemical:	TETRACHLOROETHYLENE	Report units:	UG/L
Dlr:	0.5		
Sample date:	01-AUG-17	Finding:	4.7
Chemical:	NITRATE (AS N)	Report units:	MG/L
Dlr:	0.4		
Sample date:	01-AUG-17	Finding:	1.4
Chemical:	1,1-DICHLOROETHYLENE	Report units:	UG/L
Dlr:	0.5		
Sample date:	06-JUL-17	Finding:	1.5
Chemical:	1,1-DICHLOROETHYLENE	Report units:	UG/L
Dlr:	0.5		
Sample date:	09-MAY-17	Finding:	4.7
Chemical:	NITRATE (AS N)	Report units:	MG/L

Dlr:	0.4		
Sample date:	03-MAY-17	Finding:	0.75
Chemical:	TETRACHLOROETHYLENE	Report units:	UG/L
Dlr:	0.5		
Sample date:	03-MAY-17	Finding:	1.7
Chemical:	1,1-DICHLOROETHYLENE	Report units:	UG/L
Dlr:	0.5		
Sample date:	05-APR-17	Finding:	0.88
Chemical:	TETRACHLOROETHYLENE	Report units:	UG/L
Dlr:	0.5		
Sample date:	21-FEB-17	Finding:	3.
Chemical:	1,4-DIOXANE	Report units:	UG/L
Dlr:	1.		
Sample date:	13-FEB-17	Finding:	4.4
Chemical:	NITRATE (AS N)	Report units:	MG/L
Dlr:	0.4		
Sample date:	13-FEB-17	Finding:	0.35
Chemical:	FLUORIDE (F) (NATURAL-SOURCE)	Report units:	MG/L
Dlr:	0.1		
Sample date:	13-FEB-17	Finding:	0.52
Chemical:	TETRACHLOROETHYLENE	Report units:	UG/L
Dlr:	0.5		
Sample date:	17-JAN-17	Finding:	0.88
Chemical:	TETRACHLOROETHYLENE	Report units:	UG/L
Dlr:	0.5		
Sample date:	06-DEC-16	Finding:	1.2
Chemical:	1,1-DICHLOROETHYLENE	Report units:	UG/L
Dlr:	0.5		
Sample date:	08-NOV-16	Finding:	1.7
Chemical:	1,1-DICHLOROETHYLENE	Report units:	UG/L
Dlr:	0.5		
Sample date:	08-NOV-16	Finding:	0.89
Chemical:	TETRACHLOROETHYLENE	Report units:	UG/L
Dlr:	0.5		
Sample date:	08-NOV-16	Finding:	4.5
Chemical:	NITRATE (AS N)	Report units:	MG/L
Dlr:	0.4		
Sample date:	04-OCT-16	Finding:	1.3
Chemical:	1,1-DICHLOROETHYLENE	Report units:	UG/L
Dlr:	0.5		
Sample date:	06-SEP-16	Finding:	1.2
Chemical:	1,1-DICHLOROETHYLENE	Report units:	UG/L
Dlr:	0.5		
Sample date:	02-AUG-16	Finding:	4.5
Chemical:	NITRATE (AS N)	Report units:	MG/L
Dlr:	0.4		

Sample date:	02-AUG-16	Finding:	1.3
Chemical:	1,1-DICHLOROETHYLENE	Report units:	UG/L
Dlr:	0.5		
Sample date:	02-AUG-16	Finding:	0.78
Chemical:	TETRACHLOROETHYLENE	Report units:	UG/L
Dlr:	0.5		
Sample date:	05-JUL-16	Finding:	1.1
Chemical:	1,1-DICHLOROETHYLENE	Report units:	UG/L
Dlr:	0.5		
Sample date:	07-JUN-16	Finding:	0.97
Chemical:	1,1-DICHLOROETHYLENE	Report units:	UG/L
Dlr:	0.5		
Sample date:	04-MAY-16	Finding:	1.
Chemical:	1,1-DICHLOROETHYLENE	Report units:	UG/L
Dlr:	0.5		
Sample date:	04-MAY-16	Finding:	4.4
Chemical:	NITRATE (AS N)	Report units:	MG/L
Dlr:	0.4		
Sample date:	17-FEB-16	Finding:	2.
Chemical:	1,4-DIOXANE	Report units:	UG/L
Dlr:	1.		
Sample date:	04-FEB-16	Finding:	4.1
Chemical:	NITRATE (AS N)	Report units:	MG/L
Dlr:	0.4		
Sample date:	04-FEB-16	Finding:	0.31
Chemical:	FLUORIDE (F) (NATURAL-SOURCE)	Report units:	MG/L
Dlr:	0.1		
Sample date:	04-NOV-15	Finding:	0.72
Chemical:	TETRACHLOROETHYLENE	Report units:	UG/L
Dlr:	0.5		
Sample date:	04-NOV-15	Finding:	23.
Chemical:	NITRATE (AS NO3)	Report units:	MG/L
Dlr:	2.		
Sample date:	04-AUG-15	Finding:	1.2
Chemical:	1,1-DICHLOROETHYLENE	Report units:	UG/L
Dlr:	0.5		
Sample date:	04-AUG-15	Finding:	0.62
Chemical:	TETRACHLOROETHYLENE	Report units:	UG/L
Dlr:	0.5		
Sample date:	04-AUG-15	Finding:	22.
Chemical:	NITRATE (AS NO3)	Report units:	MG/L
Dlr:	2.		
Sample date:	15-JUL-15	Finding:	1.2
Chemical:	1,1-DICHLOROETHYLENE	Report units:	UG/L
Dlr:	0.5		
Sample date:	07-MAY-15	Finding:	39.
Chemical:	TOTAL TRIHALOMETHANES	Report units:	UG/L

Dlr:	0.		
Sample date:	07-MAY-15	Finding:	12.
Chemical:	CHLOROFORM (THM)	Report units:	UG/L
Dlr:	1.		
Sample date:	07-MAY-15	Finding:	13.
Chemical:	DIBROMOCHLOROMETHANE (THM)	Report units:	UG/L
Dlr:	1.		
Sample date:	07-MAY-15	Finding:	3.8
Chemical:	BROMOFORM (THM)	Report units:	UG/L
Dlr:	1.		
Sample date:	07-MAY-15	Finding:	11.
Chemical:	BROMODICHLOROMETHANE (THM)	Report units:	UG/L
Dlr:	1.		
Sample date:	07-MAY-15	Finding:	2.3
Chemical:	NITRATE (AS NO3)	Report units:	MG/L
Dlr:	2.		
Sample date:	03-MAR-15	Finding:	1.6
Chemical:	1,1-DICHLOROETHYLENE	Report units:	UG/L
Dlr:	0.5		
Sample date:	12-FEB-15	Finding:	2.5
Chemical:	1,4-DIOXANE	Report units:	UG/L
Dlr:	1.		
Sample date:	03-FEB-15	Finding:	1000.
Chemical:	SPECIFIC CONDUCTANCE	Report units:	US
Dlr:	0.		
Sample date:	03-FEB-15	Finding:	7.54
Chemical:	PH, LABORATORY	Report units:	Not Reported
Dlr:	0.		
Sample date:	03-FEB-15	Finding:	230.
Chemical:	ALKALINITY (TOTAL) AS CACO3	Report units:	MG/L
Dlr:	0.		
Sample date:	03-FEB-15	Finding:	280.
Chemical:	BICARBONATE ALKALINITY	Report units:	MG/L
Dlr:	0.		
Sample date:	03-FEB-15	Finding:	400.
Chemical:	HARDNESS (TOTAL) AS CACO3	Report units:	MG/L
Dlr:	0.		
Sample date:	03-FEB-15	Finding:	120.
Chemical:	CALCIUM	Report units:	MG/L
Dlr:	0.		
Sample date:	03-FEB-15	Finding:	24.
Chemical:	MAGNESIUM	Report units:	MG/L
Dlr:	0.		
Sample date:	03-FEB-15	Finding:	65.
Chemical:	SODIUM	Report units:	MG/L
Dlr:	0.		

Sample date:	03-FEB-15	Finding:	4.5
Chemical:	POTASSIUM	Report units:	MG/L
Dlr:	0.		
Sample date:	03-FEB-15	Finding:	84.
Chemical:	CHLORIDE	Report units:	MG/L
Dlr:	0.		
Sample date:	03-FEB-15	Finding:	150.
Chemical:	SULFATE	Report units:	MG/L
Dlr:	0.5		
Sample date:	03-FEB-15	Finding:	0.27
Chemical:	FLUORIDE (F) (NATURAL-SOURCE)	Report units:	MG/L
Dlr:	0.1		
Sample date:	03-FEB-15	Finding:	3.1
Chemical:	ARSENIC	Report units:	UG/L
Dlr:	2.		
Sample date:	03-FEB-15	Finding:	700.
Chemical:	TOTAL DISSOLVED SOLIDS	Report units:	MG/L
Dlr:	0.		
Sample date:	03-FEB-15	Finding:	0.49
Chemical:	LANGELIER INDEX AT SOURCE TEMP.	Report units:	Not Reported
Dlr:	0.		
Sample date:	03-FEB-15	Finding:	21.
Chemical:	NITRATE (AS NO3)	Report units:	MG/L
Dlr:	2.		
Sample date:	03-FEB-15	Finding:	12.
Chemical:	AGGRSSIVE INDEX (CORROSIVITY)	Report units:	Not Reported
Dlr:	0.		
Sample date:	03-FEB-15	Finding:	4800.
Chemical:	NITRATE + NITRITE (AS N)	Report units:	MG/L
Dlr:	0.4		
Sample date:	03-FEB-15	Finding:	1.1
Chemical:	TETRACHLOROETHYLENE	Report units:	UG/L
Dlr:	0.5		
Sample date:	03-FEB-15	Finding:	2.3
Chemical:	1,1-DICHLOROETHYLENE	Report units:	UG/L
Dlr:	0.5		
Sample date:	03-FEB-15	Finding:	0.51
Chemical:	TRICHLOROETHYLENE	Report units:	UG/L
Dlr:	0.5		
Sample date:	06-JAN-15	Finding:	1.5
Chemical:	1,1-DICHLOROETHYLENE	Report units:	UG/L
Dlr:	0.5		
Sample date:	03-DEC-14	Finding:	1.9
Chemical:	CHROMIUM, HEXAVALENT	Report units:	UG/L
Dlr:	1.		
Sample date:	19-NOV-14	Finding:	2.5
Chemical:	URANIUM (PCI/L)	Report units:	PCI/L

Dlr:	1.		
Sample date:	04-NOV-14	Finding:	2.3
Chemical:	1,4-DIOXANE	Report units:	UG/L
Dlr:	1.		
Sample date:	04-NOV-14	Finding:	21.
Chemical:	NITRATE (AS NO3)	Report units:	MG/L
Dlr:	2.		
Sample date:	04-NOV-14	Finding:	2.2
Chemical:	1,1-DICHLOROETHYLENE	Report units:	UG/L
Dlr:	0.5		
Sample date:	04-NOV-14	Finding:	0.59
Chemical:	TETRACHLOROETHYLENE	Report units:	UG/L
Dlr:	0.5		
Sample date:	04-NOV-14	Finding:	23.
Chemical:	MAGNESIUM	Report units:	MG/L
Dlr:	0.		
Sample date:	04-NOV-14	Finding:	120.
Chemical:	CALCIUM	Report units:	MG/L
Dlr:	0.		
Sample date:	04-NOV-14	Finding:	390.
Chemical:	HARDNESS (TOTAL) AS CACO3	Report units:	MG/L
Dlr:	0.		
Sample date:	04-NOV-14	Finding:	1.51
Chemical:	GROSS ALPHA COUNTING ERROR	Report units:	PCI/L
Dlr:	0.		
Sample date:	04-NOV-14	Finding:	2.
Chemical:	GROSS ALPHA MDA95	Report units:	PCI/L
Dlr:	0.		
Sample date:	08-OCT-14	Finding:	22.
Chemical:	MAGNESIUM	Report units:	MG/L
Dlr:	0.		
Sample date:	08-OCT-14	Finding:	110.
Chemical:	CALCIUM	Report units:	MG/L
Dlr:	0.		
Sample date:	08-OCT-14	Finding:	370.
Chemical:	HARDNESS (TOTAL) AS CACO3	Report units:	MG/L
Dlr:	0.		
Sample date:	08-OCT-14	Finding:	1.6
Chemical:	1,1-DICHLOROETHYLENE	Report units:	UG/L
Dlr:	0.5		
Sample date:	03-SEP-14	Finding:	2.
Chemical:	1,1-DICHLOROETHYLENE	Report units:	UG/L
Dlr:	0.5		
Sample date:	03-SEP-14	Finding:	0.61
Chemical:	TETRACHLOROETHYLENE	Report units:	UG/L
Dlr:	0.5		

Sample date:	03-SEP-14	Finding:	370.
Chemical:	HARDNESS (TOTAL) AS CACO3	Report units:	MG/L
Dlr:	0.		
Sample date:	06-AUG-14	Finding:	22.
Chemical:	MAGNESIUM	Report units:	MG/L
Dlr:	0.		
Sample date:	06-AUG-14	Finding:	1.5
Chemical:	1,4-DIOXANE	Report units:	UG/L
Dlr:	1.		
Sample date:	06-AUG-14	Finding:	21.
Chemical:	NITRATE (AS NO3)	Report units:	MG/L
Dlr:	2.		
Sample date:	06-AUG-14	Finding:	0.52
Chemical:	1,1-DICHLOROETHYLENE	Report units:	UG/L
Dlr:	0.5		
Sample date:	06-AUG-14	Finding:	0.51
Chemical:	TETRACHLOROETHYLENE	Report units:	UG/L
Dlr:	0.5		
Sample date:	06-AUG-14	Finding:	120.
Chemical:	CALCIUM	Report units:	MG/L
Dlr:	0.		
Sample date:	06-AUG-14	Finding:	390.
Chemical:	HARDNESS (TOTAL) AS CACO3	Report units:	MG/L
Dlr:	0.		
Sample date:	01-JUL-14	Finding:	370.
Chemical:	HARDNESS (TOTAL) AS CACO3	Report units:	MG/L
Dlr:	0.		
Sample date:	03-JUN-14	Finding:	390.
Chemical:	HARDNESS (TOTAL) AS CACO3	Report units:	MG/L
Dlr:	0.		
Sample date:	06-MAY-14	Finding:	1.3
Chemical:	1,1-DICHLOROETHYLENE	Report units:	UG/L
Dlr:	0.5		
Sample date:	06-MAY-14	Finding:	22.
Chemical:	MAGNESIUM	Report units:	MG/L
Dlr:	0.		
Sample date:	06-MAY-14	Finding:	370.
Chemical:	HARDNESS (TOTAL) AS CACO3	Report units:	MG/L
Dlr:	0.		
Sample date:	06-MAY-14	Finding:	21.
Chemical:	NITRATE (AS NO3)	Report units:	MG/L
Dlr:	2.		
Sample date:	06-MAY-14	Finding:	1.8
Chemical:	1,4-DIOXANE	Report units:	UG/L
Dlr:	1.		
Sample date:	06-MAY-14	Finding:	110.
Chemical:	CALCIUM	Report units:	MG/L

Dlr:	0.		
Sample date:	03-APR-14	Finding:	0.62
Chemical:	TETRACHLOROETHYLENE	Report units:	UG/L
Dlr:	0.5		
Sample date:	03-APR-14	Finding:	360.
Chemical:	HARDNESS (TOTAL) AS CACO3	Report units:	MG/L
Dlr:	0.		
Sample date:	03-APR-14	Finding:	0.84
Chemical:	1,1-DICHLOROETHYLENE	Report units:	UG/L
Dlr:	0.5		
Sample date:	12-MAR-14	Finding:	2.5
Chemical:	1,4-DIOXANE	Report units:	UG/L
Dlr:	1.		
Sample date:	05-MAR-14	Finding:	370.
Chemical:	HARDNESS (TOTAL) AS CACO3	Report units:	MG/L
Dlr:	0.		
Sample date:	12-FEB-14	Finding:	23.
Chemical:	NITRATE (AS NO3)	Report units:	MG/L
Dlr:	2.		
Sample date:	04-FEB-14	Finding:	0.29
Chemical:	FLUORIDE (F) (NATURAL-SOURCE)	Report units:	MG/L
Dlr:	0.1		
Sample date:	04-FEB-14	Finding:	1.2
Chemical:	1,1-DICHLOROETHYLENE	Report units:	UG/L
Dlr:	0.5		
Sample date:	04-FEB-14	Finding:	370.
Chemical:	HARDNESS (TOTAL) AS CACO3	Report units:	MG/L
Dlr:	0.		
Sample date:	04-FEB-14	Finding:	22.
Chemical:	MAGNESIUM	Report units:	MG/L
Dlr:	0.		
Sample date:	04-FEB-14	Finding:	110.
Chemical:	CALCIUM	Report units:	MG/L
Dlr:	0.		
Sample date:	17-JAN-14	Finding:	370.
Chemical:	HARDNESS (TOTAL) AS CACO3	Report units:	MG/L
Dlr:	0.		
Sample date:	17-JAN-14	Finding:	1.4
Chemical:	1,1-DICHLOROETHYLENE	Report units:	UG/L
Dlr:	0.5		
Sample date:	06-NOV-13	Finding:	23.
Chemical:	NITRATE (AS NO3)	Report units:	MG/L
Dlr:	2.		
Sample date:	06-NOV-13	Finding:	24.
Chemical:	MAGNESIUM	Report units:	MG/L
Dlr:	0.		

Sample date:	06-NOV-13	Finding:	120.
Chemical:	CALCIUM	Report units:	MG/L
Dlr:	0.		
Sample date:	06-NOV-13	Finding:	400.
Chemical:	HARDNESS (TOTAL) AS CACO3	Report units:	MG/L
Dlr:	0.		
Sample date:	06-NOV-13	Finding:	1.6
Chemical:	1,1-DICHLOROETHYLENE	Report units:	UG/L
Dlr:	0.5		
Sample date:	01-OCT-13	Finding:	1.4
Chemical:	1,1-DICHLOROETHYLENE	Report units:	UG/L
Dlr:	0.5		
Sample date:	01-OCT-13	Finding:	380.
Chemical:	HARDNESS (TOTAL) AS CACO3	Report units:	MG/L
Dlr:	0.		
Sample date:	04-SEP-13	Finding:	1.7
Chemical:	1,1-DICHLOROETHYLENE	Report units:	UG/L
Dlr:	0.5		
Sample date:	04-SEP-13	Finding:	360.
Chemical:	HARDNESS (TOTAL) AS CACO3	Report units:	MG/L
Dlr:	0.		
Sample date:	05-AUG-13	Finding:	23.
Chemical:	MAGNESIUM	Report units:	MG/L
Dlr:	0.		
Sample date:	05-AUG-13	Finding:	110.
Chemical:	CALCIUM	Report units:	MG/L
Dlr:	0.		
Sample date:	05-AUG-13	Finding:	370.
Chemical:	HARDNESS (TOTAL) AS CACO3	Report units:	MG/L
Dlr:	0.		
Sample date:	05-AUG-13	Finding:	1.6
Chemical:	1,1-DICHLOROETHYLENE	Report units:	UG/L
Dlr:	0.5		
Sample date:	01-JUL-13	Finding:	1.8
Chemical:	1,1-DICHLOROETHYLENE	Report units:	UG/L
Dlr:	0.5		
Sample date:	01-JUL-13	Finding:	370.
Chemical:	HARDNESS (TOTAL) AS CACO3	Report units:	MG/L
Dlr:	0.		
Sample date:	03-JUN-13	Finding:	380.
Chemical:	HARDNESS (TOTAL) AS CACO3	Report units:	MG/L
Dlr:	0.		
Sample date:	03-JUN-13	Finding:	2.4
Chemical:	1,1-DICHLOROETHYLENE	Report units:	UG/L
Dlr:	0.5		
Sample date:	08-MAY-13	Finding:	22.
Chemical:	MAGNESIUM	Report units:	MG/L

Dlr:	0.		
Sample date:	08-MAY-13	Finding:	1.6
Chemical:	BROMOFORM (THM)	Report units:	UG/L
Dlr:	1.		
Sample date:	08-MAY-13	Finding:	380.
Chemical:	HARDNESS (TOTAL) AS CACO3	Report units:	MG/L
Dlr:	0.		
Sample date:	08-MAY-13	Finding:	120.
Chemical:	CALCIUM	Report units:	MG/L
Dlr:	0.		
Sample date:	08-MAY-13	Finding:	1.6
Chemical:	TOTAL TRIHALOMETHANES	Report units:	UG/L
Dlr:	0.		
Sample date:	18-APR-13	Finding:	0.27
Chemical:	FLUORIDE (F) (NATURAL-SOURCE)	Report units:	MG/L
Dlr:	0.1		
Sample date:	02-APR-13	Finding:	370.
Chemical:	HARDNESS (TOTAL) AS CACO3	Report units:	MG/L
Dlr:	0.		
Sample date:	02-APR-13	Finding:	3.1
Chemical:	1,1-DICHLOROETHYLENE	Report units:	UG/L
Dlr:	0.5		
Sample date:	05-MAR-13	Finding:	2.
Chemical:	1,1-DICHLOROETHYLENE	Report units:	UG/L
Dlr:	0.5		
Sample date:	05-MAR-13	Finding:	400.
Chemical:	HARDNESS (TOTAL) AS CACO3	Report units:	MG/L
Dlr:	0.		
Sample date:	13-FEB-13	Finding:	1.3
Chemical:	1,1-DICHLOROETHYLENE	Report units:	UG/L
Dlr:	0.5		
Sample date:	13-FEB-13	Finding:	23.
Chemical:	MAGNESIUM	Report units:	MG/L
Dlr:	0.		
Sample date:	13-FEB-13	Finding:	100.
Chemical:	CALCIUM	Report units:	MG/L
Dlr:	0.		
Sample date:	13-FEB-13	Finding:	340.
Chemical:	HARDNESS (TOTAL) AS CACO3	Report units:	MG/L
Dlr:	0.		
Sample date:	02-JAN-13	Finding:	1.7
Chemical:	1,1-DICHLOROETHYLENE	Report units:	UG/L
Dlr:	0.5		
Sample date:	02-JAN-13	Finding:	380.
Chemical:	HARDNESS (TOTAL) AS CACO3	Report units:	MG/L
Dlr:	0.		

Sample date:	04-DEC-12	Finding:	350.
Chemical:	HARDNESS (TOTAL) AS CACO3	Report units:	MG/L
Dlr:	0.		
Sample date:	04-DEC-12	Finding:	2.4
Chemical:	1,1-DICHLOROETHYLENE	Report units:	UG/L
Dlr:	0.5		
Sample date:	07-NOV-12	Finding:	370.
Chemical:	HARDNESS (TOTAL) AS CACO3	Report units:	MG/L
Dlr:	0.		
Sample date:	07-NOV-12	Finding:	20.
Chemical:	NITRATE (AS NO3)	Report units:	MG/L
Dlr:	2.		
Sample date:	07-NOV-12	Finding:	2.3
Chemical:	1,1-DICHLOROETHYLENE	Report units:	UG/L
Dlr:	0.5		
Sample date:	03-OCT-12	Finding:	2.2
Chemical:	1,1-DICHLOROETHYLENE	Report units:	UG/L
Dlr:	0.5		
Sample date:	03-OCT-12	Finding:	360.
Chemical:	HARDNESS (TOTAL) AS CACO3	Report units:	MG/L
Dlr:	0.		
Sample date:	04-SEP-12	Finding:	2.6
Chemical:	1,1-DICHLOROETHYLENE	Report units:	UG/L
Dlr:	0.5		
Sample date:	04-SEP-12	Finding:	350.
Chemical:	HARDNESS (TOTAL) AS CACO3	Report units:	MG/L
Dlr:	0.		
Sample date:	08-AUG-12	Finding:	22.
Chemical:	MAGNESIUM	Report units:	MG/L
Dlr:	0.		
Sample date:	08-AUG-12	Finding:	110.
Chemical:	CALCIUM	Report units:	MG/L
Dlr:	0.		
Sample date:	08-AUG-12	Finding:	1.7
Chemical:	1,1-DICHLOROETHYLENE	Report units:	UG/L
Dlr:	0.5		
Sample date:	08-AUG-12	Finding:	21.
Chemical:	NITRATE (AS NO3)	Report units:	MG/L
Dlr:	2.		
Sample date:	08-AUG-12	Finding:	360.
Chemical:	HARDNESS (TOTAL) AS CACO3	Report units:	MG/L
Dlr:	0.		
Sample date:	02-JUL-12	Finding:	350.
Chemical:	HARDNESS (TOTAL) AS CACO3	Report units:	MG/L
Dlr:	0.		
Sample date:	02-JUL-12	Finding:	2.9
Chemical:	1,1-DICHLOROETHYLENE	Report units:	UG/L

Dlr:	0.5		
Sample date:	05-JUN-12	Finding:	370.
Chemical:	HARDNESS (TOTAL) AS CACO3	Report units:	MG/L
Dlr:	0.		
Sample date:	05-JUN-12	Finding:	2.8
Chemical:	1,1-DICHLOROETHYLENE	Report units:	UG/L
Dlr:	0.5		
Sample date:	01-MAY-12	Finding:	23.
Chemical:	MAGNESIUM	Report units:	MG/L
Dlr:	0.		
Sample date:	01-MAY-12	Finding:	110.
Chemical:	CALCIUM	Report units:	MG/L
Dlr:	0.		
Sample date:	01-MAY-12	Finding:	380.
Chemical:	HARDNESS (TOTAL) AS CACO3	Report units:	MG/L
Dlr:	0.		
Sample date:	01-MAY-12	Finding:	2.9
Chemical:	1,1-DICHLOROETHYLENE	Report units:	UG/L
Dlr:	0.5		
Sample date:	03-APR-12	Finding:	3.1
Chemical:	1,1-DICHLOROETHYLENE	Report units:	UG/L
Dlr:	0.5		
Sample date:	02-APR-12	Finding:	360.
Chemical:	HARDNESS (TOTAL) AS CACO3	Report units:	MG/L
Dlr:	0.		
Sample date:	13-MAR-12	Finding:	4600.
Chemical:	NITRATE + NITRITE (AS N)	Report units:	MG/L
Dlr:	0.4		
Sample date:	13-MAR-12	Finding:	20.
Chemical:	NITRATE (AS NO3)	Report units:	MG/L
Dlr:	2.		
Sample date:	13-MAR-12	Finding:	50.
Chemical:	BARIUM	Report units:	UG/L
Dlr:	100.		
Sample date:	13-MAR-12	Finding:	0.45
Chemical:	FLUORIDE (F) (NATURAL-SOURCE)	Report units:	MG/L
Dlr:	0.1		
Sample date:	13-MAR-12	Finding:	180.
Chemical:	SULFATE	Report units:	MG/L
Dlr:	0.5		
Sample date:	13-MAR-12	Finding:	91.
Chemical:	CHLORIDE	Report units:	MG/L
Dlr:	0.		
Sample date:	13-MAR-12	Finding:	4.8
Chemical:	POTASSIUM	Report units:	MG/L
Dlr:	0.		

Sample date:	13-MAR-12	Finding:	63.
Chemical:	SODIUM	Report units:	MG/L
Dlr:	0.		
Sample date:	13-MAR-12	Finding:	22.
Chemical:	MAGNESIUM	Report units:	MG/L
Dlr:	0.		
Sample date:	13-MAR-12	Finding:	110.
Chemical:	CALCIUM	Report units:	MG/L
Dlr:	0.		
Sample date:	13-MAR-12	Finding:	380.
Chemical:	HARDNESS (TOTAL) AS CACO3	Report units:	MG/L
Dlr:	0.		
Sample date:	13-MAR-12	Finding:	210.
Chemical:	BICARBONATE ALKALINITY	Report units:	MG/L
Dlr:	0.		
Sample date:	13-MAR-12	Finding:	210.
Chemical:	ALKALINITY (TOTAL) AS CACO3	Report units:	MG/L
Dlr:	0.		
Sample date:	13-MAR-12	Finding:	7.96
Chemical:	PH, LABORATORY	Report units:	Not Reported
Dlr:	0.		
Sample date:	13-MAR-12	Finding:	1300.
Chemical:	SPECIFIC CONDUCTANCE	Report units:	US
Dlr:	0.		
Sample date:	13-MAR-12	Finding:	690.
Chemical:	TOTAL DISSOLVED SOLIDS	Report units:	MG/L
Dlr:	0.		
Sample date:	06-MAR-12	Finding:	370.
Chemical:	HARDNESS (TOTAL) AS CACO3	Report units:	MG/L
Dlr:	0.		
Sample date:	06-MAR-12	Finding:	110.
Chemical:	CALCIUM	Report units:	MG/L
Dlr:	0.		
Sample date:	06-MAR-12	Finding:	23.
Chemical:	MAGNESIUM	Report units:	MG/L
Dlr:	0.		
Sample date:	02-FEB-12	Finding:	9.7
Chemical:	MANGANESE	Report units:	UG/L
Dlr:	20.		
Sample date:	02-FEB-12	Finding:	120.
Chemical:	CALCIUM	Report units:	MG/L
Dlr:	0.		
Sample date:	02-FEB-12	Finding:	390.
Chemical:	HARDNESS (TOTAL) AS CACO3	Report units:	MG/L
Dlr:	0.		
Sample date:	02-FEB-12	Finding:	2.9
Chemical:	1,1-DICHLOROETHYLENE	Report units:	UG/L

Dlr:	0.5		
Sample date:	02-FEB-12	Finding:	20.
Chemical:	NITRATE (AS NO3)	Report units:	MG/L
Dlr:	2.		
Sample date:	02-FEB-12	Finding:	23.
Chemical:	MAGNESIUM	Report units:	MG/L
Dlr:	0.		
Sample date:	03-JAN-12	Finding:	22.
Chemical:	MAGNESIUM	Report units:	MG/L
Dlr:	0.		
Sample date:	03-JAN-12	Finding:	100.
Chemical:	CALCIUM	Report units:	MG/L
Dlr:	0.		
Sample date:	03-JAN-12	Finding:	350.
Chemical:	HARDNESS (TOTAL) AS CACO3	Report units:	MG/L
Dlr:	0.		
Sample date:	03-JAN-12	Finding:	2.8
Chemical:	1,1-DICHLOROETHYLENE	Report units:	UG/L
Dlr:	0.5		

K64
SSW
1/2 - 1 Mile
Lower

CA WELLS **CADDW0000002108**

Well ID:	1910211-030	Well Type:	MUNICIPAL
Source:	Department of Health Services		
Other Name:	WELL 46-B - DESTROYED	GAMA PFAS Testing:	Not Reported
Groundwater Quality Data:	https://gamagroundwater.waterboards.ca.gov/gama/gamamap/public/GamaDataDisplay.asp?dataset=DHS&samp_date=&global_id=&assigned_name=1910211-030&store_num=		
GeoTracker Data:	Not Reported		

K65
SW
1/2 - 1 Mile
Lower

CA WELLS **3872**

Seq:	3872	Prim sta c:	03S/11W-18M01 S
Frds no:	1910211030	County:	19
District:	07	User id:	4TH
System no:	1910211	Water type:	G
Source nam:	WELL 46-B - STANDBY	Station ty:	WELL/AMBNT/MUN/INTAKE
Latitude:	335424.0	Longitude:	1180441.0
Precision:	3	Status:	SR
Comment 1:	Not Reported	Comment 2:	Not Reported
Comment 3:	Not Reported	Comment 4:	Not Reported
Comment 5:	Not Reported	Comment 6:	Not Reported
Comment 7:	Not Reported		
System no:	1910211	System nam:	Park Wc - Bellflower-Norwalk
Hqname:	PARK WATER CO	Address:	PO BOX 7002 (9750 WASHBURN RD)
City:	DOWNEY	State:	CA
Zip:	90241	Zip ext:	Not Reported

Pop serv:	70000	Connection:	15837
Area serve:	BELLFLOWER-NORWALK		

66
NNE **CA WELLS** **CADWR0000012355**
1/2 - 1 Mile
Higher

Well ID:	03S11W07H002S	Well Type:	UNK
Source:	Department of Water Resources		
Other Name:	03S11W07H002S	GAMA PFAS Testing:	Not Reported
Groundwater Quality Data:	https://gamagroundwater.waterboards.ca.gov/gama/gamamap/public/GamaDataDisplay.asp?dataset=DWR&samp_date=&global_id=&assigned_name=03S11W07H002S&store_num=		
GeoTracker Data:	Not Reported		

67
SW **CA WELLS** **3873**
1/2 - 1 Mile
Lower

Seq:	3873	Prim sta c:	03S/11W-18M02 S
Frds no:	1910191008	County:	19
District:	07	User id:	4TH
System no:	1910191	Water type:	G
Source nam:	WELL 08	Station ty:	WELL/AMBNT/MUN/INTAKE/SUPPLY
Latitude:	335429.0	Longitude:	1180450.0
Precision:	3	Status:	AR
Comment 1:	Not Reported	Comment 2:	Not Reported
Comment 3:	Not Reported	Comment 4:	Not Reported
Comment 5:	Not Reported	Comment 6:	Not Reported
Comment 7:	Not Reported		

System no:	1910191	System nam:	Norwalk - City, Water Dept.
Hqname:	Not Reported	Address:	12700 Norwalk Boulevard
City:	Norwalk	State:	CA
Zip:	90650	Zip ext:	Not Reported
Pop serv:	12000	Connection:	3412
Area serve:	NORWALK		

68
East **CA WELLS** **CADWR0000024312**
1/2 - 1 Mile
Higher

Well ID:	03S11W17C001S	Well Type:	UNK
Source:	Department of Water Resources		
Other Name:	03S11W17C001S	GAMA PFAS Testing:	Not Reported
Groundwater Quality Data:	https://gamagroundwater.waterboards.ca.gov/gama/gamamap/public/GamaDataDisplay.asp?dataset=DWR&samp_date=&global_id=&assigned_name=03S11W17C001S&store_num=		
GeoTracker Data:	Not Reported		

Map ID Direction Distance Elevation	Database	EDR ID Number
N69 **West** **1/2 - 1 Mile** **Lower**	**CA WELLS**	**CADDW0000018123**

Well ID:	1910098-004	Well Type:	MUNICIPAL
Source:	Department of Health Services		
Other Name:	IMPERIAL WELL 03	GAMA PFAS Testing:	Not Reported
Groundwater Quality Data:	https://gamagroundwater.waterboards.ca.gov/gama/gamamap/public/GamaDataDisplay.asp?dataset=DHS&samp_date=&global_id=&assigned_name=1910098-004&store_num=		
GeoTracker Data:	Not Reported		

N70 **West** **1/2 - 1 Mile** **Lower**	**CA WELLS**	**CAPFAS000000946**

Well ID:	1910098-004	Well Type:	MUNICIPAL
Source:	Department of Health Services		
Other Name:	IMPERIAL WELL 03	GAMA PFAS Testing:	Yes
Groundwater Quality Data:	https://gamagroundwater.waterboards.ca.gov/gama/gamamap/public/GamaDataDisplay.asp?dataset=DHS&samp_date=&global_id=&assigned_name=1910098-004&store_num=		
GeoTracker Data:	Not Reported		

N71 **West** **1/2 - 1 Mile** **Lower**	**CA WELLS**	**CADDW0000010871**

Well ID:	1910098-002	Well Type:	MUNICIPAL
Source:	Department of Health Services		
Other Name:	IMPERIAL WELL 01	GAMA PFAS Testing:	Not Reported
Groundwater Quality Data:	https://gamagroundwater.waterboards.ca.gov/gama/gamamap/public/GamaDataDisplay.asp?dataset=DHS&samp_date=&global_id=&assigned_name=1910098-002&store_num=		
GeoTracker Data:	Not Reported		

O72 **North** **1/2 - 1 Mile** **Higher**	**CA WELLS**	**CAEDF0000065482**

Well ID:	T0603792996-MW3	Well Type:	MONITORING
Source:	EDF	Other Name:	MW3
GAMA PFAS Testing:	Not Reported		
Groundwater Quality Data:	https://gamagroundwater.waterboards.ca.gov/gama/gamamap/public/GamaDataDisplay.asp?dataset=EDF&samp_date=&global_id=T0603792996&assigned_name=MW3&store_num=		
GeoTracker Data:	https://geotracker.waterboards.ca.gov/profile_report.asp?cmd=MWEDFResults&global_id=T0603792996&assigned_name=MW3		

Map ID Direction Distance Elevation	Database	EDR ID Number
73 **SSW** **1/2 - 1 Mile** **Lower**	**CA WELLS**	**3959**

Seq:	3959	Prim sta c:	03S/12W-14C06 S
Frds no:	1910211032	County:	19
District:	07	User id:	4TH
System no:	1910211	Water type:	G
Source nam:	WELL 46-D - DESTROYED	Station ty:	WELL/AMBNT/MUN/INTAKE
Latitude:	335420.0	Longitude:	1180441.0
Precision:	3	Status:	DS
Comment 1:	Not Reported	Comment 2:	Not Reported
Comment 3:	Not Reported	Comment 4:	Not Reported
Comment 5:	Not Reported	Comment 6:	Not Reported
Comment 7:	Not Reported		

System no:	1910211	System nam:	Park Wc - Bellflower-Norwalk
Hqname:	PARK WATER CO	Address:	PO BOX 7002 (9750 WASHBURN RD)
City:	DOWNEY	State:	CA
Zip:	90241	Zip ext:	Not Reported
Pop serv:	70000	Connection:	15837
Area serve:	BELLFLOWER-NORWALK		

O74 **North** **1/2 - 1 Mile** **Higher**	**CA WELLS**	**CAEDF0000081103**

Well ID:	T0603792996-MW2	Well Type:	MONITORING
Source:	EDF	Other Name:	MW2
GAMA PFAS Testing:	Not Reported		
Groundwater Quality Data:	https://gamagroundwater.waterboards.ca.gov/gama/gamamap/public/GamaDataDisplay.asp?dataset=EDF&samp_date=&global_id=T0603792996&assigned_name=MW2&store_num=		
GeoTracker Data:	https://geotracker.waterboards.ca.gov/profile_report.asp?cmd=MWEDFResults&global_id=T0603792996&assigned_name=MW2		

O75 **North** **1/2 - 1 Mile** **Higher**	**CA WELLS**	**CAEDF0000081332**

Well ID:	T0603792996-MW1	Well Type:	MONITORING
Source:	EDF	Other Name:	MW1
GAMA PFAS Testing:	Not Reported		
Groundwater Quality Data:	https://gamagroundwater.waterboards.ca.gov/gama/gamamap/public/GamaDataDisplay.asp?dataset=EDF&samp_date=&global_id=T0603792996&assigned_name=MW1&store_num=		
GeoTracker Data:	https://geotracker.waterboards.ca.gov/profile_report.asp?cmd=MWEDFResults&global_id=T0603792996&assigned_name=MW1		

Map ID Direction Distance Elevation	Database	EDR ID Number
O76 **North** **1/2 - 1 Mile** **Higher**	**CA WELLS**	**CAEDF0000109404**

Well ID:	T0603701573-MW4	Well Type:	MONITORING
Source:	EDF	Other Name:	MW4
GAMA PFAS Testing:	Not Reported		
Groundwater Quality Data:	https://gamagroundwater.waterboards.ca.gov/gama/gamamap/public/GamaDataDisplay.asp?dataset=EDF&samp_date=&global_id=T0603701573&assigned_name=MW4&store_num=		
GeoTracker Data:	https://geotracker.waterboards.ca.gov/profile_report.asp?cmd=MWEDFResults&global_id=T0603701573&assigned_name=MW4		

N77 **West** **1/2 - 1 Mile** **Lower**	**CA WELLS**	**CAPFAS000001263**

Well ID:	1910098-003	Well Type:	MUNICIPAL
Source:	Department of Health Services		
Other Name:	IMPERIAL WELL 02	GAMA PFAS Testing:	Yes
Groundwater Quality Data:	https://gamagroundwater.waterboards.ca.gov/gama/gamamap/public/GamaDataDisplay.asp?dataset=DHS&samp_date=&global_id=&assigned_name=1910098-003&store_num=		
GeoTracker Data:	Not Reported		

N78 **West** **1/2 - 1 Mile** **Lower**	**CA WELLS**	**CADDW0000008356**

Well ID:	1910098-003	Well Type:	MUNICIPAL
Source:	Department of Health Services		
Other Name:	IMPERIAL WELL 02	GAMA PFAS Testing:	Not Reported
Groundwater Quality Data:	https://gamagroundwater.waterboards.ca.gov/gama/gamamap/public/GamaDataDisplay.asp?dataset=DHS&samp_date=&global_id=&assigned_name=1910098-003&store_num=		
GeoTracker Data:	Not Reported		

N79 **West** **1/2 - 1 Mile** **Lower**	**FED USGS**	**USGS40000138975**

Organization ID:	USGS-CA		
Organization Name:	USGS California Water Science Center		
Monitor Location:	003S012W13B004S	Type:	Well
Description:	Not Reported	HUC:	18070106
Drainage Area:	Not Reported	Drainage Area Units:	Not Reported
Contrib Drainage Area:	Not Reported	Contrib Drainage Area Unts:	Not Reported
Aquifer:	California Coastal Basin aquifers		
Formation Type:	Not Reported	Aquifer Type:	Not Reported
Construction Date:	Not Reported	Well Depth:	890
Well Depth Units:	ft	Well Hole Depth:	890
Well Hole Depth Units:	ft		

Map ID Direction Distance Elevation	Database	EDR ID Number
P80 **NW** **1/2 - 1 Mile** **Higher**	**FED USGS**	**USGS40000139080**

Organization ID:	USGS-CA		
Organization Name:	USGS California Water Science Center		
Monitor Location:	003S011W07E002S	Type:	Well
Description:	Not Reported	HUC:	Not Reported
Drainage Area:	Not Reported	Drainage Area Units:	Not Reported
Contrib Drainage Area:	Not Reported	Contrib Drainage Area Unts:	Not Reported
Aquifer:	California Coastal Basin aquifers		
Formation Type:	Not Reported	Aquifer Type:	Not Reported
Construction Date:	1947	Well Depth:	550
Well Depth Units:	ft	Well Hole Depth:	565
Well Hole Depth Units:	ft		

Ground water levels,Number of Measurements:	1	Level reading date:	1949-10-11
Feet below surface:	65	Feet to sea level:	Not Reported
Note:	Not Reported		

P81 **NW** **1/2 - 1 Mile** **Higher**	**CA WELLS**	**CADDW0000017606**

Well ID:	1910098-008	Well Type:	MUNICIPAL
Source:	Department of Health Services		
Other Name:	PIONEER WELL 02	GAMA PFAS Testing:	Not Reported
Groundwater Quality Data:	https://gamagroundwater.waterboards.ca.gov/gama/gamamap/public/GamaDataDisplay.asp?dataset=DHS&samp_date=&global_id=&assigned_name=1910098-008&store_num=		
GeoTracker Data:	Not Reported		

Q82 **South** **1/2 - 1 Mile** **Lower**	**CA WELLS**	**CAEDF0000003852**

Well ID:	T0603703012-MW-9	Well Type:	MONITORING
Source:	EDF	Other Name:	MW-9
GAMA PFAS Testing:	Not Reported		
Groundwater Quality Data:	https://gamagroundwater.waterboards.ca.gov/gama/gamamap/public/GamaDataDisplay.asp?dataset=EDF&samp_date=&global_id=T0603703012&assigned_name=MW-9&store_num=		
GeoTracker Data:	https://geotracker.waterboards.ca.gov/profile_report.asp?cmd=MWEDFResults&global_id=T0603703012&assigned_name=MW-9		

Q83 **South** **1/2 - 1 Mile** **Lower**	**CA WELLS**	**CAEDF0000052815**

Well ID:	T0603703012-MW-13	Well Type:	MONITORING
Source:	EDF	Other Name:	MW-13
GAMA PFAS Testing:	Not Reported		

Groundwater Quality Data: https://gamagroundwater.waterboards.ca.gov/gama/gamamap/public/GamaDataDisplay.asp?dataset=EDF&samp_date=&global_id=T0603703012&assigned_name=MW-13&store_num=
GeoTracker Data: https://geotracker.waterboards.ca.gov/profile_report.asp?cmd=MWEDFResults&global_id=T0603703012&assigned_name=MW-13

Q84
South
1/2 - 1 Mile
Lower

CA WELLS **CAEDF0000103422**

Well ID:	T0603703012-MW-2	Well Type:	MONITORING
Source:	EDF	Other Name:	MW-2
GAMA PFAS Testing:	Not Reported		

Groundwater Quality Data: https://gamagroundwater.waterboards.ca.gov/gama/gamamap/public/GamaDataDisplay.asp?dataset=EDF&samp_date=&global_id=T0603703012&assigned_name=MW-2&store_num=
GeoTracker Data: https://geotracker.waterboards.ca.gov/profile_report.asp?cmd=MWEDFResults&global_id=T0603703012&assigned_name=MW-2

P85
NW
1/2 - 1 Mile
Higher

CA WELLS **CADDW0000000662**

Well ID:	1910098-007	Well Type:	MUNICIPAL
Source:	Department of Health Services		
Other Name:	PIONEER WELL 01	GAMA PFAS Testing:	Not Reported

Groundwater Quality Data: https://gamagroundwater.waterboards.ca.gov/gama/gamamap/public/GamaDataDisplay.asp?dataset=DHS&samp_date=&global_id=&assigned_name=1910098-007&store_num=
GeoTracker Data: Not Reported

P86
NW
1/2 - 1 Mile
Higher

CA WELLS **CAPFAS000000618**

Well ID:	1910098-007	Well Type:	MUNICIPAL
Source:	Department of Health Services		
Other Name:	PIONEER WELL 01	GAMA PFAS Testing:	Yes

Groundwater Quality Data: https://gamagroundwater.waterboards.ca.gov/gama/gamamap/public/GamaDataDisplay.asp?dataset=DHS&samp_date=&global_id=&assigned_name=1910098-007&store_num=
GeoTracker Data: Not Reported

Q87
South
1/2 - 1 Mile
Lower

CA WELLS **CAEDF0000036666**

Well ID:	T0603703012-MW-14	Well Type:	MONITORING
Source:	EDF	Other Name:	MW-14
GAMA PFAS Testing:	Not Reported		

Groundwater Quality Data: https://gamagroundwater.waterboards.ca.gov/gama/gamamap/public/GamaDataDisplay.asp?dataset=EDF&samp_date=&global_id=T0603703012&assigned_name=MW-14&store_num=
GeoTracker Data: https://geotracker.waterboards.ca.gov/profile_report.asp?cmd=MWEDFResults&global_id=T0603703012&assigned_name=MW-14

Map ID Direction Distance Elevation	Database	EDR ID Number
Q88 **South** **1/2 - 1 Mile** **Lower**	**CA WELLS**	**CAEDF0000125550**

Well ID:	T0603703012-AS-3	Well Type:	MONITORING
Source:	EDF	Other Name:	AS-3
GAMA PFAS Testing:	Not Reported		
Groundwater Quality Data:	https://gamagroundwater.waterboards.ca.gov/gama/gamamap/public/GamaDataDisplay.asp?dataset=EDF&samp_date=&global_id=T0603703012&assigned_name=AS-3&store_num=		
GeoTracker Data:	https://geotracker.waterboards.ca.gov/profile_report.asp?cmd=MWEDFResults&global_id=T0603703012&assigned_name=AS-3		

Q89 **South** **1/2 - 1 Mile** **Lower**	**CA WELLS**	**CAEDF0000055080**

Well ID:	T0603703012-MW-11	Well Type:	MONITORING
Source:	EDF	Other Name:	MW-11
GAMA PFAS Testing:	Not Reported		
Groundwater Quality Data:	https://gamagroundwater.waterboards.ca.gov/gama/gamamap/public/GamaDataDisplay.asp?dataset=EDF&samp_date=&global_id=T0603703012&assigned_name=MW-11&store_num=		
GeoTracker Data:	https://geotracker.waterboards.ca.gov/profile_report.asp?cmd=MWEDFResults&global_id=T0603703012&assigned_name=MW-11		

Q90 **South** **1/2 - 1 Mile** **Lower**	**CA WELLS**	**CAEDF0000041075**

Well ID:	T0603703012-MW-4	Well Type:	MONITORING
Source:	EDF	Other Name:	MW-4
GAMA PFAS Testing:	Not Reported		
Groundwater Quality Data:	https://gamagroundwater.waterboards.ca.gov/gama/gamamap/public/GamaDataDisplay.asp?dataset=EDF&samp_date=&global_id=T0603703012&assigned_name=MW-4&store_num=		
GeoTracker Data:	https://geotracker.waterboards.ca.gov/profile_report.asp?cmd=MWEDFResults&global_id=T0603703012&assigned_name=MW-4		

Q91 **South** **1/2 - 1 Mile** **Lower**	**CA WELLS**	**CAEDF0000010521**

Well ID:	T0603703012-MW-5	Well Type:	MONITORING
Source:	EDF	Other Name:	MW-5
GAMA PFAS Testing:	Not Reported		
Groundwater Quality Data:	https://gamagroundwater.waterboards.ca.gov/gama/gamamap/public/GamaDataDisplay.asp?dataset=EDF&samp_date=&global_id=T0603703012&assigned_name=MW-5&store_num=		
GeoTracker Data:	https://geotracker.waterboards.ca.gov/profile_report.asp?cmd=MWEDFResults&global_id=T0603703012&assigned_name=MW-5		

Map ID Direction Distance Elevation	Database	EDR ID Number
Q92 **South** **1/2 - 1 Mile** **Lower**	**CA WELLS**	**CAEDF0000065207**

Well ID:	T0603703012-MW-1	Well Type:	MONITORING
Source:	EDF	Other Name:	MW-1
GAMA PFAS Testing:	Not Reported		
Groundwater Quality Data:	https://gamagroundwater.waterboards.ca.gov/gama/gamamap/public/GamaDataDisplay.asp?dataset=EDF&samp_date=&global_id=T0603703012&assigned_name=MW-1&store_num=		
GeoTracker Data:	https://geotracker.waterboards.ca.gov/profile_report.asp?cmd=MWEDFResults&global_id=T0603703012&assigned_name=MW-1		

Q93 **South** **1/2 - 1 Mile** **Lower**	**CA WELLS**	**CAEDF0000059838**

Well ID:	T0603703012-MW-15	Well Type:	MONITORING
Source:	EDF	Other Name:	MW-15
GAMA PFAS Testing:	Not Reported		
Groundwater Quality Data:	https://gamagroundwater.waterboards.ca.gov/gama/gamamap/public/GamaDataDisplay.asp?dataset=EDF&samp_date=&global_id=T0603703012&assigned_name=MW-15&store_num=		
GeoTracker Data:	https://geotracker.waterboards.ca.gov/profile_report.asp?cmd=MWEDFResults&global_id=T0603703012&assigned_name=MW-15		

R94 **ENE** **1/2 - 1 Mile** **Higher**	**CA WELLS**	**CADWR0000033352**

Well ID:	03S11W08L002S	Well Type:	UNK
Source:	Department of Water Resources		
Other Name:	03S11W08L002S	GAMA PFAS Testing:	Not Reported
Groundwater Quality Data:	https://gamagroundwater.waterboards.ca.gov/gama/gamamap/public/GamaDataDisplay.asp?dataset=DWR&samp_date=&global_id=&assigned_name=03S11W08L002S&store_num=		
GeoTracker Data:	Not Reported		

R95 **ENE** **1/2 - 1 Mile** **Higher**	**CA WELLS**	**CADWR0000019851**

Well ID:	03S11W08L001S	Well Type:	UNK
Source:	Department of Water Resources		
Other Name:	03S11W08L001S	GAMA PFAS Testing:	Not Reported
Groundwater Quality Data:	https://gamagroundwater.waterboards.ca.gov/gama/gamamap/public/GamaDataDisplay.asp?dataset=DWR&samp_date=&global_id=&assigned_name=03S11W08L001S&store_num=		
GeoTracker Data:	Not Reported		

Map ID Direction Distance Elevation	Database	EDR ID Number
Q96 **South** **1/2 - 1 Mile** **Lower**	**CA WELLS**	**CAEDF0000072396**

Well ID:	T0603703012-MW-8	Well Type:	MONITORING
Source:	EDF	Other Name:	MW-8
GAMA PFAS Testing:	Not Reported		
Groundwater Quality Data:	https://gamagroundwater.waterboards.ca.gov/gama/gamamap/public/GamaDataDisplay.asp?dataset=EDF&samp_date=&global_id=T0603703012&assigned_name=MW-8&store_num=		
GeoTracker Data:	https://geotracker.waterboards.ca.gov/profile_report.asp?cmd=MWEDFResults&global_id=T0603703012&assigned_name=MW-8		

Q97 **South** **1/2 - 1 Mile** **Lower**	**CA WELLS**	**CAEDF0000041166**

Well ID:	T0603703012-MW-16	Well Type:	MONITORING
Source:	EDF	Other Name:	MW-16
GAMA PFAS Testing:	Not Reported		
Groundwater Quality Data:	https://gamagroundwater.waterboards.ca.gov/gama/gamamap/public/GamaDataDisplay.asp?dataset=EDF&samp_date=&global_id=T0603703012&assigned_name=MW-16&store_num=		
GeoTracker Data:	https://geotracker.waterboards.ca.gov/profile_report.asp?cmd=MWEDFResults&global_id=T0603703012&assigned_name=MW-16		

Q98 **South** **1/2 - 1 Mile** **Lower**	**CA WELLS**	**CAEDF0000004233**

Well ID:	T0603703012-MW-12	Well Type:	MONITORING
Source:	EDF	Other Name:	MW-12
GAMA PFAS Testing:	Not Reported		
Groundwater Quality Data:	https://gamagroundwater.waterboards.ca.gov/gama/gamamap/public/GamaDataDisplay.asp?dataset=EDF&samp_date=&global_id=T0603703012&assigned_name=MW-12&store_num=		
GeoTracker Data:	https://geotracker.waterboards.ca.gov/profile_report.asp?cmd=MWEDFResults&global_id=T0603703012&assigned_name=MW-12		

Q99 **South** **1/2 - 1 Mile** **Lower**	**CA WELLS**	**CAEDF0000055976**

Well ID:	T0603703012-AS-2	Well Type:	MONITORING
Source:	EDF	Other Name:	AS-2
GAMA PFAS Testing:	Not Reported		
Groundwater Quality Data:	https://gamagroundwater.waterboards.ca.gov/gama/gamamap/public/GamaDataDisplay.asp?dataset=EDF&samp_date=&global_id=T0603703012&assigned_name=AS-2&store_num=		
GeoTracker Data:	https://geotracker.waterboards.ca.gov/profile_report.asp?cmd=MWEDFResults&global_id=T0603703012&assigned_name=AS-2		

Map ID Direction Distance Elevation	Database	EDR ID Number
Q100 **South** **1/2 - 1 Mile** **Lower**	**CA WELLS**	**CAEDF0000130638**

Well ID:	T0603703012-AS-1	Well Type:	MONITORING
Source:	EDF	Other Name:	AS-1
GAMA PFAS Testing:	Not Reported		
Groundwater Quality Data:	https://gamagroundwater.waterboards.ca.gov/gama/gamamap/public/GamaDataDisplay.asp?dataset=EDF&samp_date=&global_id=T0603703012&assigned_name=AS-1&store_num=		
GeoTracker Data:	https://geotracker.waterboards.ca.gov/profile_report.asp?cmd=MWEDFResults&global_id=T0603703012&assigned_name=AS-1		

Q101 **South** **1/2 - 1 Mile** **Lower**	**CA WELLS**	**CAEDF0000097915**

Well ID:	T0603703012-MW-6	Well Type:	MONITORING
Source:	EDF	Other Name:	MW-6
GAMA PFAS Testing:	Not Reported		
Groundwater Quality Data:	https://gamagroundwater.waterboards.ca.gov/gama/gamamap/public/GamaDataDisplay.asp?dataset=EDF&samp_date=&global_id=T0603703012&assigned_name=MW-6&store_num=		
GeoTracker Data:	https://geotracker.waterboards.ca.gov/profile_report.asp?cmd=MWEDFResults&global_id=T0603703012&assigned_name=MW-6		

Q102 **South** **1/2 - 1 Mile** **Lower**	**CA WELLS**	**CAEDF0000093541**

Well ID:	T0603703012-MW-3	Well Type:	MONITORING
Source:	EDF	Other Name:	MW-3
GAMA PFAS Testing:	Not Reported		
Groundwater Quality Data:	https://gamagroundwater.waterboards.ca.gov/gama/gamamap/public/GamaDataDisplay.asp?dataset=EDF&samp_date=&global_id=T0603703012&assigned_name=MW-3&store_num=		
GeoTracker Data:	https://geotracker.waterboards.ca.gov/profile_report.asp?cmd=MWEDFResults&global_id=T0603703012&assigned_name=MW-3		

Q103 **South** **1/2 - 1 Mile** **Lower**	**CA WELLS**	**CAEDF0000078285**

Well ID:	T0603703012-MW-10	Well Type:	MONITORING
Source:	EDF	Other Name:	MW-10
GAMA PFAS Testing:	Not Reported		
Groundwater Quality Data:	https://gamagroundwater.waterboards.ca.gov/gama/gamamap/public/GamaDataDisplay.asp?dataset=EDF&samp_date=&global_id=T0603703012&assigned_name=MW-10&store_num=		
GeoTracker Data:	https://geotracker.waterboards.ca.gov/profile_report.asp?cmd=MWEDFResults&global_id=T0603703012&assigned_name=MW-10		

Map ID Direction Distance Elevation	Database	EDR ID Number
S104 **ESE** **1/2 - 1 Mile** **Lower**	**FED USGS**	**USGS40000138949**

Organization ID:	USGS-CA		
Organization Name:	USGS California Water Science Center		
Monitor Location:	003S011W17F005S	Type:	Well
Description:	Not Reported	HUC:	Not Reported
Drainage Area:	Not Reported	Drainage Area Units:	Not Reported
Contrib Drainage Area:	Not Reported	Contrib Drainage Area Unts:	Not Reported
Aquifer:	California Coastal Basin aquifers		
Formation Type:	Not Reported	Aquifer Type:	Not Reported
Construction Date:	20021207	Well Depth:	240
Well Depth Units:	ft	Well Hole Depth:	1433
Well Hole Depth Units:	ft		

Ground water levels,Number of Measurements:	1	Level reading date:	2004-05-19
Feet below surface:	91.49	Feet to sea level:	Not Reported
Note:	Not Reported		

S105 **ESE** **1/2 - 1 Mile** **Lower**	**FED USGS**	**USGS40000138946**

Organization ID:	USGS-CA		
Organization Name:	USGS California Water Science Center		
Monitor Location:	003S011W17F002S	Type:	Well
Description:	Not Reported	HUC:	Not Reported
Drainage Area:	Not Reported	Drainage Area Units:	Not Reported
Contrib Drainage Area:	Not Reported	Contrib Drainage Area Unts:	Not Reported
Aquifer:	California Coastal Basin aquifers		
Formation Type:	Not Reported	Aquifer Type:	Not Reported
Construction Date:	20021207	Well Depth:	1010
Well Depth Units:	ft	Well Hole Depth:	1433
Well Hole Depth Units:	ft		

Ground water levels,Number of Measurements:	1	Level reading date:	2004-05-19
Feet below surface:	87.71	Feet to sea level:	Not Reported
Note:	Not Reported		

S106 **ESE** **1/2 - 1 Mile** **Lower**	**FED USGS**	**USGS40000138945**

Organization ID:	USGS-CA		
Organization Name:	USGS California Water Science Center		
Monitor Location:	003S011W17F001S	Type:	Well
Description:	Not Reported	HUC:	Not Reported
Drainage Area:	Not Reported	Drainage Area Units:	Not Reported
Contrib Drainage Area:	Not Reported	Contrib Drainage Area Unts:	Not Reported
Aquifer:	California Coastal Basin aquifers		
Formation Type:	Not Reported	Aquifer Type:	Not Reported
Construction Date:	20021207	Well Depth:	1420

Well Depth Units:	ft	Well Hole Depth:	1433
Well Hole Depth Units:	ft		

Ground water levels,Number of Measurements:	1	Level reading date:	2004-05-19
Feet below surface:	52.75	Feet to sea level:	Not Reported
Note:	Not Reported		

S107
ESE
1/2 - 1 Mile
Lower

FED USGS **USGS40000138948**

Organization ID:	USGS-CA		
Organization Name:	USGS California Water Science Center		
Monitor Location:	003S011W17F004S	Type:	Well
Description:	Not Reported	HUC:	Not Reported
Drainage Area:	Not Reported	Drainage Area Units:	Not Reported
Contrib Drainage Area:	Not Reported	Contrib Drainage Area Unts:	Not Reported
Aquifer:	California Coastal Basin aquifers		
Formation Type:	Not Reported	Aquifer Type:	Not Reported
Construction Date:	20021207	Well Depth:	450
Well Depth Units:	ft	Well Hole Depth:	1433
Well Hole Depth Units:	ft		

Ground water levels,Number of Measurements:	1	Level reading date:	2004-05-19
Feet below surface:	96.69	Feet to sea level:	Not Reported
Note:	Not Reported		

S108
ESE
1/2 - 1 Mile
Lower

FED USGS **USGS40000138947**

Organization ID:	USGS-CA		
Organization Name:	USGS California Water Science Center		
Monitor Location:	003S011W17F003S	Type:	Well
Description:	Not Reported	HUC:	Not Reported
Drainage Area:	Not Reported	Drainage Area Units:	Not Reported
Contrib Drainage Area:	Not Reported	Contrib Drainage Area Unts:	Not Reported
Aquifer:	California Coastal Basin aquifers		
Formation Type:	Not Reported	Aquifer Type:	Not Reported
Construction Date:	20021207	Well Depth:	740
Well Depth Units:	ft	Well Hole Depth:	1433
Well Hole Depth Units:	ft		

Ground water levels,Number of Measurements:	1	Level reading date:	2004-05-19
Feet below surface:	76.00	Feet to sea level:	Not Reported
Note:	Not Reported		

S109
ESE
1/2 - 1 Mile
Lower

CA WELLS **CAUSGSN00007823**

Well ID:	USGS-335443118031901	Well Type:	UNK
Source:	United States Geological Survey		

Other Name: USGS-335443118031901 GAMA PFAS Testing: Not Reported
Groundwater Quality Data: https://gamagroundwater.waterboards.ca.gov/gama/gamamap/public/GamaDataDisplay.asp?dataset=USGSNEW&samp_date=&global_id=&assigned_name=USGS-335443118031901&store_num=
GeoTracker Data: Not Reported

S110
ESE **CA WELLS** **CAUSGSN00019415**
1/2 - 1 Mile
Lower

Well ID: USGS-335443118031902 Well Type: UNK
Source: United States Geological Survey
Other Name: USGS-335443118031902 GAMA PFAS Testing: Not Reported
Groundwater Quality Data: https://gamagroundwater.waterboards.ca.gov/gama/gamamap/public/GamaDataDisplay.asp?dataset=USGSNEW&samp_date=&global_id=&assigned_name=USGS-335443118031902&store_num=
GeoTracker Data: Not Reported

S111
ESE **CA WELLS** **CAUSGSN00010256**
1/2 - 1 Mile
Lower

Well ID: USGS-335443118031905 Well Type: UNK
Source: United States Geological Survey
Other Name: USGS-335443118031905 GAMA PFAS Testing: Not Reported
Groundwater Quality Data: https://gamagroundwater.waterboards.ca.gov/gama/gamamap/public/GamaDataDisplay.asp?dataset=USGSNEW&samp_date=&global_id=&assigned_name=USGS-335443118031905&store_num=
GeoTracker Data: Not Reported

S112
ESE **CA WELLS** **CAUSGSN00018849**
1/2 - 1 Mile
Lower

Well ID: USGS-335443118031903 Well Type: UNK
Source: United States Geological Survey
Other Name: USGS-335443118031903 GAMA PFAS Testing: Not Reported
Groundwater Quality Data: https://gamagroundwater.waterboards.ca.gov/gama/gamamap/public/GamaDataDisplay.asp?dataset=USGSNEW&samp_date=&global_id=&assigned_name=USGS-335443118031903&store_num=
GeoTracker Data: Not Reported

S113
ESE **CA WELLS** **CAUSGSN00008870**
1/2 - 1 Mile
Lower

Well ID: USGS-335443118031904 Well Type: UNK
Source: United States Geological Survey
Other Name: USGS-335443118031904 GAMA PFAS Testing: Not Reported
Groundwater Quality Data: https://gamagroundwater.waterboards.ca.gov/gama/gamamap/public/GamaDataDisplay.asp?dataset=USGSNEW&samp_date=&global_id=&assigned_name=USGS-335443118031904&store_num=
GeoTracker Data: Not Reported

Map ID Direction Distance Elevation	Database	EDR ID Number
114 **ESE** **1/2 - 1 Mile** **Lower**	**CA WELLS**	**CADWR0000000492**

Well ID:	03S11W17L001S	Well Type:	UNK
Source:	Department of Water Resources		
Other Name:	03S11W17L001S	GAMA PFAS Testing:	Not Reported
Groundwater Quality Data:	https://gamagroundwater.waterboards.ca.gov/gama/gamamap/public/GamaDataDisplay.asp?dataset=DWR&samp_date=&global_id=&assigned_name=03S11W17L001S&store_num=		
GeoTracker Data:	Not Reported		

---

115 **West** **1/2 - 1 Mile** **Lower**	**CA WELLS**	**CADWR0000000694**

Well ID:	03S12W13B004S	Well Type:	UNK
Source:	Department of Water Resources		
Other Name:	03S12W13B004S	GAMA PFAS Testing:	Not Reported
Groundwater Quality Data:	https://gamagroundwater.waterboards.ca.gov/gama/gamamap/public/GamaDataDisplay.asp?dataset=DWR&samp_date=&global_id=&assigned_name=03S12W13B004S&store_num=		
GeoTracker Data:	Not Reported		

P116 **NW** **1/2 - 1 Mile** **Higher**	**CA WELLS**	**CADDW0000012788**

Well ID:	1910098-009	Well Type:	MUNICIPAL
Source:	Department of Health Services		
Other Name:	PIONEER WELL 03	GAMA PFAS Testing:	Not Reported
Groundwater Quality Data:	https://gamagroundwater.waterboards.ca.gov/gama/gamamap/public/GamaDataDisplay.asp?dataset=DHS&samp_date=&global_id=&assigned_name=1910098-009&store_num=		
GeoTracker Data:	Not Reported		

P117 **NW** **1/2 - 1 Mile** **Higher**	**CA WELLS**	**CAPFAS000001545**

Well ID:	1910098-009	Well Type:	MUNICIPAL
Source:	Department of Health Services		
Other Name:	PIONEER WELL 03	GAMA PFAS Testing:	Yes
Groundwater Quality Data:	https://gamagroundwater.waterboards.ca.gov/gama/gamamap/public/GamaDataDisplay.asp?dataset=DHS&samp_date=&global_id=&assigned_name=1910098-009&store_num=		
GeoTracker Data:	Not Reported		

Map ID Direction Distance Elevation	Database	EDR ID Number
T118 **NE** **1/2 - 1 Mile** **Higher**	**CA WELLS**	**CAEDF0000097422**

Well ID:	SL0603744531-DB-A1-6	Well Type:	MONITORING
Source:	EDF	Other Name:	DB-A1-6
GAMA PFAS Testing:	Not Reported		
Groundwater Quality Data:	https://gamagroundwater.waterboards.ca.gov/gama/gamamap/public/GamaDataDisplay.asp?dataset=EDF&samp_date=&global_id=SL0603744531&assigned_name=DB-A1-6&store_num=		
GeoTracker Data:	https://geotracker.waterboards.ca.gov/profile_report.asp?cmd=MWEDFResults&global_id=SL0603744531&assigned_name=DB-A1-6		

Q119 **South** **1/2 - 1 Mile** **Lower**	**CA WELLS**	**CAEDF0000116335**

Well ID:	T0603703012-MW-7	Well Type:	MONITORING
Source:	EDF	Other Name:	MW-7
GAMA PFAS Testing:	Not Reported		
Groundwater Quality Data:	https://gamagroundwater.waterboards.ca.gov/gama/gamamap/public/GamaDataDisplay.asp?dataset=EDF&samp_date=&global_id=T0603703012&assigned_name=MW-7&store_num=		
GeoTracker Data:	https://geotracker.waterboards.ca.gov/profile_report.asp?cmd=MWEDFResults&global_id=T0603703012&assigned_name=MW-7		

---

120 **NE** **1/2 - 1 Mile** **Higher**	**CA WELLS**	**CAEDF0000121479**

Well ID:	SL0603744531-MW-09	Well Type:	MONITORING
Source:	EDF	Other Name:	MW-09
GAMA PFAS Testing:	Not Reported		
Groundwater Quality Data:	https://gamagroundwater.waterboards.ca.gov/gama/gamamap/public/GamaDataDisplay.asp?dataset=EDF&samp_date=&global_id=SL0603744531&assigned_name=MW-09&store_num=		
GeoTracker Data:	https://geotracker.waterboards.ca.gov/profile_report.asp?cmd=MWEDFResults&global_id=SL0603744531&assigned_name=MW-09		

S121 **ESE** **1/2 - 1 Mile** **Lower**	**CA WELLS**	**CADWR9000006086**

State Well #:	03S11W17F002S	Station ID:	46601
Well Name:	Norwalk1_2	Basin Name:	Central
Well Use:	Observation		
Well Type:	Part of a nested/multi-completion well		
Well Depth:	1010	Well Completion Rpt #:	767005

Map ID Direction Distance Elevation	Database	EDR ID Number
T122 **NE** **1/2 - 1 Mile** **Higher**	**CA WELLS**	**CAEDF0000135680**

Well ID:	SL0603744531-DB-A1-5	Well Type:	MONITORING
Source:	EDF	Other Name:	DB-A1-5
GAMA PFAS Testing:	Not Reported		
Groundwater Quality Data:	https://gamagroundwater.waterboards.ca.gov/gama/gamamap/public/GamaDataDisplay.asp?dataset=EDF&samp_date=&global_id=SL0603744531&assigned_name=DB-A1-5&store_num=		
GeoTracker Data:	https://geotracker.waterboards.ca.gov/profile_report.asp?cmd=MWEDFResults&global_id=SL0603744531&assigned_name=DB-A1-5		

T123 **NE** **1/2 - 1 Mile** **Higher**	**CA WELLS**	**CAEDF0000010305**

Well ID:	SL0603744531-MW-04	Well Type:	MONITORING
Source:	EDF	Other Name:	MW-04
GAMA PFAS Testing:	Not Reported		
Groundwater Quality Data:	https://gamagroundwater.waterboards.ca.gov/gama/gamamap/public/GamaDataDisplay.asp?dataset=EDF&samp_date=&global_id=SL0603744531&assigned_name=MW-04&store_num=		
GeoTracker Data:	https://geotracker.waterboards.ca.gov/profile_report.asp?cmd=MWEDFResults&global_id=SL0603744531&assigned_name=MW-04		

T124 **NE** **1/2 - 1 Mile** **Higher**	**CA WELLS**	**CAEDF0000042260**

Well ID:	SL0603744531-DB-A1-4	Well Type:	MONITORING
Source:	EDF	Other Name:	DB-A1-4
GAMA PFAS Testing:	Not Reported		
Groundwater Quality Data:	https://gamagroundwater.waterboards.ca.gov/gama/gamamap/public/GamaDataDisplay.asp?dataset=EDF&samp_date=&global_id=SL0603744531&assigned_name=DB-A1-4&store_num=		
GeoTracker Data:	https://geotracker.waterboards.ca.gov/profile_report.asp?cmd=MWEDFResults&global_id=SL0603744531&assigned_name=DB-A1-4		

---

125 **North** **1/2 - 1 Mile** **Higher**	**CA WELLS**	**CADWR0000000628**

Well ID:	03S11W07B002S	Well Type:	UNK
Source:	Department of Water Resources		
Other Name:	03S11W07B002S	GAMA PFAS Testing:	Not Reported
Groundwater Quality Data:	https://gamagroundwater.waterboards.ca.gov/gama/gamamap/public/GamaDataDisplay.asp?dataset=DWR&samp_date=&global_id=&assigned_name=03S11W07B002S&store_num=		
GeoTracker Data:	Not Reported		

Map ID Direction Distance Elevation	Database	EDR ID Number
126 **WNW** **1/2 - 1 Mile** **Higher**	**CA WELLS**	**CADWR0000027174**

Well ID:	03S12W12Q001S	Well Type:	UNK
Source:	Department of Water Resources		
Other Name:	03S12W12Q001S	GAMA PFAS Testing:	Not Reported
Groundwater Quality Data:	https://gamagroundwater.waterboards.ca.gov/gama/gamamap/public/GamaDataDisplay.asp?dataset=DWR&samp_date=&global_id=&assigned_name=03S12W12Q001S&store_num=		
GeoTracker Data:	Not Reported		

Map ID Direction Distance	Database	EDR ID Number

1
South
0 - 1/8 Mile

OIL_GAS **CAOG14000005987**

API #:	0403726338	Well #:	1
Well Status:	Idle	Well Type:	Oil & Gas
Lease Name:	Lease by Lincoln Oil Synd. No. 1		
Field Name:	Any Field	Area Name:	Any Area
GIS Source:	Unknown	Confidential Well:	N
Directionally Drilled:	N	Spud Date:	Not Reported

2
NW
1/8 - 1/4 Mile

OIL_GAS **CAOG14000005644**

API #:	0403706013	Well #:	1
Well Status:	Idle	Well Type:	Oil & Gas
Lease Name:	Lease by Stewart Anderson Syndicates		
Field Name:	Any Field	Area Name:	Any Area
GIS Source:	hud	Confidential Well:	N
Directionally Drilled:	N	Spud Date:	Not Reported

3
North
1/8 - 1/4 Mile

OIL_GAS **CAOG14000005671**

API #:	0403706157	Well #:	1
Well Status:	Idle	Well Type:	Oil & Gas
Lease Name:	Tri-Field	Field Name:	Any Field
Area Name:	Any Area	GIS Source:	hud
Confidential Well:	N	Directionally Drilled:	N
Spud Date:	Not Reported		

A4
NNW
1/4 - 1/2 Mile

OIL_GAS **CAOG14000005358**

API #:	0403705570	Well #:	1
Well Status:	Idle	Well Type:	Oil & Gas
Lease Name:	Owen	Field Name:	Any Field
Area Name:	Any Area	GIS Source:	hud
Confidential Well:	N	Directionally Drilled:	N
Spud Date:	Not Reported		

Map ID
Direction
Distance

Database EDR ID Number

A5
NNW
1/4 - 1/2 Mile

OIL_GAS **CAOG14000210289**

API #:	0403716099	Well #:	1
Well Status:	Idle	Well Type:	Oil & Gas
Lease Name:	Lease by H. S. Sewell & Co.		
Field Name:	Santa Fe Springs	Area Name:	Any Area
GIS Source:	Unknown	Confidential Well:	N
Directionally Drilled:	N	Spud Date:	Not Reported

A6
North
1/4 - 1/2 Mile

OIL_GAS **CAOG14000005329**

API #:	0403705137	Well #:	1
Well Status:	Idle	Well Type:	Oil & Gas
Lease Name:	Lease by Are-Bee Oil Syndicate		
Field Name:	Any Field	Area Name:	Any Area
GIS Source:	hud	Confidential Well:	N
Directionally Drilled:	N	Spud Date:	Not Reported

7
NNE
1/4 - 1/2 Mile

OIL_GAS **CAOG14000005331**

API #:	0403705139	Well #:	1
Well Status:	Idle	Well Type:	Oil & Gas
Lease Name:	Lease by Are-Bee Oil Syndicate No. 2		
Field Name:	Any Field	Area Name:	Any Area
GIS Source:	hud	Confidential Well:	N
Directionally Drilled:	N	Spud Date:	Not Reported

A8
NNW
1/4 - 1/2 Mile

OIL_GAS **CAOG14000005155**

API #:	0403705323	Well #:	1
Well Status:	Idle	Well Type:	Oil & Gas
Lease Name:	Lease by Co-Operative Petro. Synd.		
Field Name:	Any Field	Area Name:	Any Area
GIS Source:	hud	Confidential Well:	N
Directionally Drilled:	N	Spud Date:	Not Reported

Map ID
Direction
Distance

Database | EDR ID Number

9
NNW
1/2 - 1 Mile

OIL_GAS **CAOG14000005645**

API #:	0403706014	Well #:	1-A
Well Status:	Plugged	Well Type:	Oil & Gas
Lease Name:	Lease by Stewart Anderson Syndicates		
Field Name:	Any Field	Area Name:	Any Area
GIS Source:	hud	Confidential Well:	N
Directionally Drilled:	N	Spud Date:	Not Reported

B10
East
1/2 - 1 Mile

OIL_GAS **CAOG14000005199**

API #:	0403705383	Well #:	1
Well Status:	Plugged	Well Type:	Dry Hole
Lease Name:	Lease by Equitable Oil Syndicate No. 1		
Field Name:	Any Field	Area Name:	Any Area
GIS Source:	hud	Confidential Well:	N
Directionally Drilled:	N	Spud Date:	Not Reported

C11
North
1/2 - 1 Mile

OIL_GAS **CAOG14000005668**

API #:	0403706154	Well #:	1
Well Status:	Plugged	Well Type:	Dry Hole
Lease Name:	Lease by Triangle Oil Co.	Field Name:	Any Field
Area Name:	Any Area	GIS Source:	hud
Confidential Well:	N	Directionally Drilled:	N
Spud Date:	Not Reported		

12
North
1/2 - 1 Mile

OIL_GAS **CAOG14000005298**

API #:	0403705544	Well #:	1
Well Status:	Idle	Well Type:	Oil & Gas
Lease Name:	Huling	Field Name:	Any Field
Area Name:	Any Area	GIS Source:	hud
Confidential Well:	N	Directionally Drilled:	N
Spud Date:	Not Reported		

Map ID
Direction
Distance

Database EDR ID Number

C13
NNE
1/2 - 1 Mile

OIL_GAS **CAOG14000005669**

API #:	0403706155	Well #:	2
Well Status:	Idle	Well Type:	Oil & Gas
Lease Name:	Lease by Triangle Oil Syndicate #2		
Field Name:	Any Field	Area Name:	Any Area
GIS Source:	hud	Confidential Well:	N
Directionally Drilled:	N	Spud Date:	Not Reported

14
NE
1/2 - 1 Mile

OIL_GAS **CAOG14000005530**

API #:	0403705867	Well #:	1
Well Status:	Idle	Well Type:	Oil & Gas
Lease Name:	Lease by Shamrock Syndicate		
Field Name:	Any Field	Area Name:	Any Area
GIS Source:	hud	Confidential Well:	N
Directionally Drilled:	N	Spud Date:	Not Reported

B15
East
1/2 - 1 Mile

OIL_GAS **CAOG14000005200**

API #:	0403705384	Well #:	1-A
Well Status:	Idle	Well Type:	Oil & Gas
Lease Name:	Lease by Equitable Oil Syndicate No. 1		
Field Name:	Any Field	Area Name:	Any Area
GIS Source:	hud	Confidential Well:	N
Directionally Drilled:	N	Spud Date:	Not Reported

16
NW
1/2 - 1 Mile

OIL_GAS **CAOG14000005622**

API #:	0403705669	Well #:	1
Well Status:	Plugged	Well Type:	Dry Hole
Lease Name:	Community 14	Field Name:	Any Field
Area Name:	Any Area	GIS Source:	hud
Confidential Well:	N	Directionally Drilled:	N
Spud Date:	Not Reported		

Map ID Direction Distance	Database	EDR ID Number

D17
North
1/2 - 1 Mile

OIL_GAS **CAOG14000209439**

API #:	0403726331	Well #:	52
Well Status:	Idle	Well Type:	Oil & Gas
Lease Name:	Lease by Industrial Oil Synd. #5		
Field Name:	Santa Fe Springs	Area Name:	Any Area
GIS Source:	Unknown	Confidential Well:	N
Directionally Drilled:	N	Spud Date:	Not Reported

D18
North
1/2 - 1 Mile

OIL_GAS **CAOG14000005527**

API #:	0403705857	Well #:	1
Well Status:	Idle	Well Type:	Oil & Gas
Lease Name:	Lease by Security Oil Syndicate		
Field Name:	Any Field	Area Name:	Any Area
GIS Source:	hud	Confidential Well:	N
Directionally Drilled:	N	Spud Date:	Not Reported

19
WNW
1/2 - 1 Mile

OIL_GAS **CAOG14000005515**

API #:	0403705842	Well #:	1
Well Status:	Idle	Well Type:	Oil & Gas
Lease Name:	Lease by Santa Fe Ball Oil Co.		
Field Name:	Any Field	Area Name:	Any Area
GIS Source:	hud	Confidential Well:	N
Directionally Drilled:	N	Spud Date:	01/28/1923

20
North
1/2 - 1 Mile

OIL_GAS **CAOG14000209957**

API #:	0403715765	Well #:	22
Well Status:	Plugged	Well Type:	Oil & Gas
Lease Name:	Lease by Industrial Oil Synd. #2		
Field Name:	Santa Fe Springs	Area Name:	Any Area
GIS Source:	hud	Confidential Well:	N
Directionally Drilled:	N	Spud Date:	Not Reported

Map ID Direction Distance	Database	EDR ID Number

21
South
1/2 - 1 Mile

OIL_GAS **CAOG14000005918**

API #:	0403720987	Well #:	1A
Well Status:	Plugged	Well Type:	Dry Hole
Lease Name:	Norwalk	Field Name:	Any Field
Area Name:	Any Area	GIS Source:	hud
Confidential Well:	N	Directionally Drilled:	Y
Spud Date:	Not Reported		

E22
NW
1/2 - 1 Mile

OIL_GAS **CAOG14000005705**

API #:	0403706207	Well #:	2
Well Status:	Idle	Well Type:	Oil & Gas
Lease Name:	Lease by United States Oil & Royalties Co.		
Field Name:	Any Field	Area Name:	Any Area
GIS Source:	hud	Confidential Well:	N
Directionally Drilled:	N	Spud Date:	Not Reported

E23
NW
1/2 - 1 Mile

OIL_GAS **CAOG14000005706**

API #:	0403706208	Well #:	2-B
Well Status:	Idle	Well Type:	Oil & Gas
Lease Name:	Lease by United States Oil & Royalties Co.		
Field Name:	Any Field	Area Name:	Any Area
GIS Source:	hud	Confidential Well:	N
Directionally Drilled:	N	Spud Date:	Not Reported

F24
North
1/2 - 1 Mile

OIL_GAS **CAOG14000209959**

API #:	0403715767	Well #:	42
Well Status:	Plugged	Well Type:	Oil & Gas
Lease Name:	Lease by Industrial Oil Syndicate #4		
Field Name:	Santa Fe Springs	Area Name:	Any Area
GIS Source:	hud	Confidential Well:	N
Directionally Drilled:	N	Spud Date:	Not Reported

Map ID
Direction
Distance

Database | EDR ID Number

25
NNW
1/2 - 1 Mile

OIL_GAS **CAOG14000210129**

API #:	0403715938	Well #:	1
Well Status:	Plugged	Well Type:	Oil & Gas
Lease Name:	Woodhead	Field Name:	Santa Fe Springs
Area Name:	Any Area	GIS Source:	hud
Confidential Well:	N	Directionally Drilled:	N
Spud Date:	Not Reported		

F26
North
1/2 - 1 Mile

OIL_GAS **CAOG14000209485**

API #:	0403715451	Well #:	1
Well Status:	Plugged	Well Type:	Oil & Gas
Lease Name:	Lease by Gilbert Petro. Corp.		
Field Name:	Santa Fe Springs	Area Name:	Any Area
GIS Source:	hud	Confidential Well:	N
Directionally Drilled:	N	Spud Date:	Not Reported

27
North
1/2 - 1 Mile

OIL_GAS **CAOG14000209484**

API #:	0403715450	Well #:	1
Well Status:	Idle	Well Type:	Oil & Gas
Lease Name:	Lease by Gilbert Petroleum Interests Inc.		
Field Name:	Santa Fe Springs	Area Name:	Any Area
GIS Source:	hud	Confidential Well:	N
Directionally Drilled:	N	Spud Date:	Not Reported

28
NW
1/2 - 1 Mile

OIL_GAS **CAOG14000210652**

API #:	0403716735	Well #:	3
Well Status:	Idle	Well Type:	Dry Hole
Lease Name:	Lease by United States Oil & Royalties Co.		
Field Name:	Santa Fe Springs	Area Name:	Any Area
GIS Source:	hud	Confidential Well:	N
Directionally Drilled:	N	Spud Date:	Not Reported

GEOCHECK® - PHYSICAL SETTING SOURCE MAP FINDINGS
RADON

AREA RADON INFORMATION

State Database: CA Radon

Radon Test Results

Zipcode	Num Tests	> 4 pCi/L
90650	13	0

Federal EPA Radon Zone for LOS ANGELES County: 2

Note: Zone 1 indoor average level > 4 pCi/L.
: Zone 2 indoor average level >= 2 pCi/L and <= 4 pCi/L.
: Zone 3 indoor average level < 2 pCi/L.

Federal Area Radon Information for Zip Code: 90650

Number of sites tested: 2

Area	Average Activity	% <4 pCi/L	% 4-20 pCi/L	% >20 pCi/L
Living Area - 1st Floor	-0.200 pCi/L	100%	0%	0%
Living Area - 2nd Floor	Not Reported	Not Reported	Not Reported	Not Reported
Basement	Not Reported	Not Reported	Not Reported	Not Reported

PHYSICAL SETTING SOURCE RECORDS SEARCHED

TOPOGRAPHIC INFORMATION

USGS 7.5' Digital Elevation Model (DEM)
Source: United States Geologic Survey
EDR acquired the USGS 7.5' Digital Elevation Model in 2002 and updated it in 2006. The 7.5 minute DEM corresponds to the USGS 1:24,000- and 1:25,000-scale topographic quadrangle maps. The DEM provides elevation data with consistent elevation units and projection.

Current USGS 7.5 Minute Topographic Map
Source: U.S. Geological Survey

HYDROLOGIC INFORMATION

Flood Zone Data: This data was obtained from the Federal Emergency Management Agency (FEMA). It depicts 100-year and 500-year flood zones as defined by FEMA. It includes the National Flood Hazard Layer (NFHL) which incorporates Flood Insurance Rate Map (FIRM) data and Q3 data from FEMA in areas not covered by NFHL.
Source: FEMA
Telephone: 877-336-2627
Date of Government Version: 2003, 2015

NWI: National Wetlands Inventory. This data, available in select counties across the country, was obtained by EDR in 2002, 2005 and 2010 from the U.S. Fish and Wildlife Service.

State Wetlands Data: Wetland Inventory
Source: Department of Fish and Wildlife
Telephone: 916-445-0411

HYDROGEOLOGIC INFORMATION

AQUIFLOW[R] Information System
Source: EDR proprietary database of groundwater flow information
EDR has developed the AQUIFLOW Information System (AIS) to provide data on the general direction of groundwater flow at specific points. EDR has reviewed reports submitted to regulatory authorities at select sites and has extracted the date of the report, hydrogeologically determined groundwater flow direction and depth to water table information.

GEOLOGIC INFORMATION

Geologic Age and Rock Stratigraphic Unit
Source: P.G. Schruben, R.E. Arndt and W.J. Bawiec, Geology of the Conterminous U.S. at 1:2,500,000 Scale - A digital representation of the 1974 P.B. King and H.M. Beikman Map, USGS Digital Data Series DDS - 11 (1994).

STATSGO: State Soil Geographic Database
Source: Department of Agriculture, Natural Resources Conservation Service (NRCS)
The U.S. Department of Agriculture's (USDA) Natural Resources Conservation Service (NRCS) leads the national Conservation Soil Survey (NCSS) and is responsible for collecting, storing, maintaining and distributing soil survey information for privately owned lands in the United States. A soil map in a soil survey is a representation of soil patterns in a landscape. Soil maps for STATSGO are compiled by generalizing more detailed (SSURGO) soil survey maps.

SSURGO: Soil Survey Geographic Database
Source: Department of Agriculture, Natural Resources Conservation Service (NRCS)
Telephone: 800-672-5559
SSURGO is the most detailed level of mapping done by the Natural Resources Conservation Service, mapping scales generally range from 1:12,000 to 1:63,360. Field mapping methods using national standards are used to construct the soil maps in the Soil Survey Geographic (SSURGO) database. SSURGO digitizing duplicates the original soil survey maps. This level of mapping is designed for use by landowners, townships and county natural resource planning and management.

PHYSICAL SETTING SOURCE RECORDS SEARCHED

LOCAL / REGIONAL WATER AGENCY RECORDS

FEDERAL WATER WELLS

PWS: Public Water Systems
Source: EPA/Office of Drinking Water
Telephone: 202-564-3750
Public Water System data from the Federal Reporting Data System. A PWS is any water system which provides water to at least 25 people for at least 60 days annually. PWSs provide water from wells, rivers and other sources.

PWS ENF: Public Water Systems Violation and Enforcement Data
Source: EPA/Office of Drinking Water
Telephone: 202-564-3750
Violation and Enforcement data for Public Water Systems from the Safe Drinking Water Information System (SDWIS) after August 1995. Prior to August 1995, the data came from the Federal Reporting Data System (FRDS).

USGS Water Wells: USGS National Water Inventory System (NWIS)
This database contains descriptive information on sites where the USGS collects or has collected data on surface water and/or groundwater. The groundwater data includes information on wells, springs, and other sources of groundwater.

OTHER STATE DATABASE INFORMATION

Groundwater Ambient Monitoring & Assessment Program
State Water Resources Control Board
Telephone: 916-341-5577
The GAMA Program is Californias comprehensive groundwater quality monitoring program. GAMA collects data by testing the untreated, raw water in different types of wells for naturally-occurring and man-made chemicals. The GAMA data includes Domestic, Monitoring and Municipal well types from the following sources, Department of Water Resources, Department of Heath Services, EDF, Agricultural Lands, Lawrence Livermore National Laboratory, Department of Pesticide Regulation, United States Geological Survey, Groundwater Ambient Monitoring and Assessment Program and Local Groundwater Projects.

Water Well Database
Source: Department of Water Resources
Telephone: 916-651-9648

California Drinking Water Quality Database
Source: Department of Public Health
Telephone: 916-324-2319
The database includes all drinking water compliance and special studies monitoring for the state of California since 1984. It consists of over 3,200,000 individual analyses along with well and water system information.

California Oil and Gas Well Locations
Source: Dept of Conservation, Geologic Energy Management Division
Telephone: 916-323-1779
Oil and Gas well locations in the state.

California Earthquake Fault Lines
Source: California Division of Mines and Geology
The fault lines displayed on EDR's Topographic map are digitized quaternary fault lines prepared in 1975 by the United State Geological Survey. Additional information (also from 1975) regarding activity at specific fault lines comes from California's Preliminary Fault Activity Map prepared by the California Division of Mines and Geology.

RADON

State Database: CA Radon
Source: Department of Public Health
Telephone: 916-210-8558
Radon Database for California

PHYSICAL SETTING SOURCE RECORDS SEARCHED

Area Radon Information
Source: USGS
Telephone: 703-356-4020
The National Radon Database has been developed by the U.S. Environmental Protection Agency (USEPA) and is a compilation of the EPA/State Residential Radon Survey and the National Residential Radon Survey. The study covers the years 1986 - 1992. Where necessary data has been supplemented by information collected at private sources such as universities and research institutions.

EPA Radon Zones
Source: EPA
Telephone: 703-356-4020
Sections 307 & 309 of IRAA directed EPA to list and identify areas of U.S. with the potential for elevated indoor radon levels.

OTHER

Airport Landing Facilities: Private and public use landing facilities
Source: Federal Aviation Administration, 800-457-6656

Epicenters: World earthquake epicenters, Richter 5 or greater
Source: Department of Commerce, National Oceanic and Atmospheric Administration

California Earthquake Fault Lines: The fault lines displayed on EDR's Topographic map are digitized quaternary fault lines, prepared in 1975 by the United State Geological Survey. Additional information (also from 1975) regarding activity at specific fault lines comes from California's Preliminary Fault Activity Map prepared by the California Division of Mines and Geology.

STREET AND ADDRESS INFORMATION

Â© 2015 TomTom North America, Inc. All rights reserved. This material is proprietary and the subject of copyright protection and other intellectual property rights owned by or licensed to Tele Atlas North America, Inc. The use of this material is subject to the terms of a license agreement. You will be held liable for any unauthorized copying or disclosure of this material.

Appendix C. Site Photographs

Appendix

This page intentionally left blank.

PLACEWORKS

SITE PHOTOGRAPHS

Client Name: PrimeStor

Site Location: 12700 Norwalk Boulevard

Project No.: PRIM-01.0

Photo No:	Date:
1	1/29/2022

Description:

View looking south from near the northeast corner toward the public service memorial. City Hall Lawn and parking lot are in the background.

Photo No:	Date:
2	1/29/2022

Description:

View looking northeast from near the northwest corner of the site at the water feature and Norwalk City Hall sign.

PLACEWORKS

SITE PHOTOGRAPHS

Client Name: PrimeStor

Site Location: 12700 Norwalk Boulevard

Project No.: PRIM-01.0

Photo No:	Date:
3	1/29/2022

Description:

View looking south from near the northwest corner of site across City Hall Lawn towards City Hall with Court House behind.

Photo No:	Date:
4	1/29/2022

Description:

View of east side of Norwalk City Hall entrance from the surface parking lot looking west.

PLACEWORKS

SITE PHOTOGRAPHS

Client Name: PrimeStor

Site Location: 12700 Norwalk Boulevard

Project No.: PRIM-01.0

Photo No:	Date:
5	1/29/2022

Description:

View looking west across City Hall Lawn from near the northeast corner of project site.

Photo No:	Date:
6	1/29/2022

Description:

View of air conditioning system located at southeast corner of City Hall building.

PLACEWORKS

SITE PHOTOGRAPHS

Client Name: PrimeStor

Site Location: 12700 Norwalk Boulevard

Project No.: PRIM-01.0

Photo No:	Date:
7	1/29/2022

Description:



View looking south across surface parking lot to parking structure.

Photo No:	Date:
8	1/29/2022

Description:

View of underground storage tank fill port. Petroleum map is lifted to view fill port located south of eastern entrance of City Hall.

PLACEWORKS

SITE PHOTOGRAPHS

Client Name: PrimeStor

Site Location: 12700 Norwalk Boulevard

Project No.: PRIM-01.0

Photo No:	Date:
9	1/29/2022

Description:

View of UST Fill port.

Photo No:	Date:
10	1/29/2022

Description:

View of pad mounted transformer near the northwest corner of project site.

PLACEWORKS

SITE PHOTOGRAPHS

Client Name: PrimeStor

Site Location: 12700 Norwalk Boulevard

Project No.: PRIM-01.0

Photo No:	Date:
11	1/29/2022

Description:

View of parking structure located near the southeast corner of the site.

Photo No:	Date:
12	1/29/2022

Description:

View of elevators on the first level of the parking structure.

Appendix D. Questionnaire

Appendix

This page intentionally left blank.

Environmental Site Assessment Questionnaire for Client

The following information is requested to evaluate the potential for environmentally related impacts and property contamination. This questionnaire is to be completed by the User of the Phase I Environmental Site Assessment, as defined by ASTM E-1527-13, or its authorized representative.

PART I

1.	Project description: Primestor is proposing the construction of a mixed-use development of two buildings. The proposed project would include approximately 400 dwelling units and approximately 150,000 square feet of nonresidential space. Development of the proposed project would require removal of the existing City Hall Lawn and surface parking lot. The Client requested the preparation of a Phase I Environmental Site Assessment (ESA) as part of its due diligence responsibilities for the proposed project.
2.	Property address(es) and Assessor Parcel Number(s) (APN): The project site is located at the southeast corner of the intersection of Imperial Highway and Norwalk Boulevard, Norwalk, Los Angeles County, California. The APNs for the project site are 8047-006-922, 8047-006-924, 8047-006-925 and apportion of 8047-006-927.
3.	Current property owner (name, address, telephone number): The City of Norwalk currently owns the parcels associated with 8047-006-922, 8047-006-924, 8047-006-925 and the County of Los Angeles is the landowner associated with APN 8047-006-927.
4.	Current property development/improvements: The project site currently contains City Hall, City Hall Lawn, a paved parking lot and parking structure.
5.	Date(s) of current property development/improvements: The project site appears to have been utilized for row crop agriculture from at least 1928 until around 1963. City Hall was constructed around 1972.
6.	Past property use, development/improvements: No identified land uses prior to 1928 Topographic maps show one structure on the project site in 1923, but the structure is removed around 1942. City Hall, City Hall Lawn, and parking lots were constructed by 1972.
7.	Neighboring property uses: Norwalk Courthouse is south of the project site, commercial properties are north, commercial, and multifamily residential are west of the project site, and the Norwalk Library and Los Angeles County Register Recorder buildings are east of the project site.

Specific Questions:

Could you provide the size of the diesel underground storage tank located on the east side of the building and confirm if the fuel is for the emergency generator only? UST is 4,000 gallon and dedicated to the emergency generator.

What is the type of mechanism used for the elevator in City Hall and the elevator in the parking structure?
Freight elevator is Hydro-Electrict, Hydraulic cylinder for the lifting mechanism.

PLACEWORKS

PART II

1.	Are you aware of any environmental cleanup liens against the property that are filed under federal, tribal, local, or state law?	**Yes**	**No**
2.	Are you aware of any activity and land use limitations, such as engineering controls, land use restrictions, or institutional controls that are in place at the property and/or have been filed or recorded in a registry under federal, tribal, state, or local law?	**Yes**	**No**
3.	Do you have any specialized knowledge or experience related to the *property* or nearby properties? For example, are you involved in the same line of business as the current or former occupants of the *property* or an adjoining property so that you would have specialized knowledge of the chemicals and processes used by this type of business?	**Yes**	**No**
4.	Are you aware of any commonly known or reasonably ascertainable information about the property that would help the environmental professional to identify conditions indicative of releases or threatened releases? For example, (a) do you know of specific chemicals that are present at the *property?* (b) do you know of spills or other chemical releases that have taken place at the *property?* (c) do you know of any environmental cleanups that have taken place at the *property?*	**Yes**	**No**
5.	Based on your knowledge and experience related to the *property*, are there any obvious indicators that point to the presence or likely presence of contamination at the *property?*	**Yes**	**No**
6.	If a property transaction is occurring in conjunction with this environmental assessment, does the purchase price of this *property* reasonably reflect the fair market value of the *property?* If you conclude that there is a difference, have you considered whether the lower purchase price is because contamination is known or believed to be present at the *property?*	**Yes**	**No**
7.	Are you aware of any past or present above ground or underground storage tanks on the *property*? To your knowledge, has there ever been any hazardous substances or wastes stored on the *property?*	**Yes**	**No**
8.	Does the Client have any additional environmental investigation reports for the project site? For example, when the property was acquired.	**Yes**	**No**

If a "Yes" response was provided to Questions 1 – 5 or a "No" response was provided to Question 6, please provide details below:

I certify that the information provided herein is true and correct to the best of my knowledge as of the date signed below.

Name (Printed/Typed): _____ Title: _____

Signature: _____ Date: _____

Appendix E. Qualifications

Appendix

This page intentionally left blank.

DENISE CLENDENING, PhD

Associate Principal, Site Assessment Services

Denise has over 27 years of experience providing technical oversight and performing human health risk assessments, site assessments, and investigations of chemical waste at multiple sites including Resource Conservation & Recovery Act (RCRA) and Superfund sites. She is adept at applying alternatives that are economical yet protective of human health and the environment. She conducts realistic assessments and calculates target cleanup levels based on site-specific exposure scenarios. Her work has involved pesticides, heavy metals, solvents, and petroleum-contaminated soils. She assists multiple school districts in California with site assessment, public relations, and the Department of Toxic Substance Control (DTSC) school site approval process. She participates in public hearings and school board meetings and coordinates her projects with the CEQA process.

Before joining PlaceWorks, Denise managed large divestiture environmental due diligence projects for the electric power industry and was involved in numerous environmental projects for oil field operation. Her experience also includes the development and testing of risk assessment software and teaching training courses in risk assessment using different software programs.

Denise has established a very good reputation with regulatory agencies and negotiates risk-related issues on behalf of her clients. She is a member of the Los Angeles Regional Water Quality Control Board Underground Storage Tank Advisory Board and has extensive experience with site closure activities with the DTSC, Environmental Protection Agency, Regional Water Quality Control Boards, and local oversight agencies throughout California.

HIGHLIGHTS OF EXPERIENCE

ENVIRONMENTAL & HEALTH RISK ASSESSMENTS

- Xerox Corporation Preliminary Environmental Assessment and Health Risk Assessment | Santa Ana CA
- Human Health Risk Evaluation, Literature Research for American Petroleum Institute
- City of Redlands Health Risk Assessment | Redlands CA
- Caltrans Risk Assessment and Groundwater Impact Analysis | California
- Risk Assessments and Indoor Air Sampling for Confidential Client(s) | Various Locations
- Human Health & Ecological Risk Assessment – Technical Review | Various Locations
- Landfill Risk Assessments | Various Locations
- Risk Assessments for Pesticide Contaminated Soil | Various Locations
- Human Health Risk Assessment for Confidential Mineral Resources Client | Arizona
- Human Health Risk Assessment at Whites Point Nike Missile Site | Los Angeles County CA
- Human Health Risk Assessment at Fort MacArthur | Los Angeles County CA

EDUCATION

- PhD, Soil Physics, University of California, Riverside
- MS, Soil Science, University of California, Riverside
- BS, Geology, University of California, Riverside

CERTIFICATIONS

- Oil Spill Response Training

AFFILIATIONS

- Soil Science Society of America
- American Geophysical Union
- American Chemical Society
- Society of Risk Analysis
- Coalition of Adequate School Housing

Team member since 2005

PLACEWORKS

DENISE CLENDENING
Associate Principal
dclendening@placeworks.com

SITE ASSESSMENTS

- Site Remediation for Hull Middle School | Torrance CA
- PEA for New High School, William S. Hart UHSD | Castaic CA
- Phase I for Property at East Briar Drive | San Bernardino County CA
- PEA for Stella Academy Middle School | Los Angeles CA
- Phase I for Valley Boulevard Widening | City of Industry CA
- Oil Field Preliminary Environmental Assessment | Culver City CA
- Lead-Based Paint Evaluations | Various Locations
- Cogeneration Facilities Permit Applications | Various Locations throughout California
- NRG Energy Environmental Due Diligence Investigations | California
- AES Environmental Due Diligence Work Plans | California
- Remedial Investigation and Remedial Action for Jersey Avenue Elementary School Site (Congresswomen Grace Napolitano presented award for special congressional recognition for project), Little Lake City School District | City of Santa Fe Springs CA
- Preliminary Environmental Assessments for over 100 school sites throughout California
- Phase I ESA and PEAs for four school sites, Moreno Valley USD
- Phase I ESAs, PEAs, SSIs and RAWs for eight school sites, San Bernardino County Superintendent of Schools
- Phase I ESA for Elementary School No. 19, Rialto USD
- PEA and SSI for the New High School No. 3 Site, Colton Joint USD
- Phase I ESA and PEAs for four school sites, Lynwood USD
- Phase I ESA for the Proposed Elementary School No. 8, San Ysidro School District
- Phase I ESA for the Proposed K–8 Parker Dam School, Needles USD
- PEAs for three school sites and environmental and legislative support services, Santa Ana USD
- Phase I ESA, PSHA, and PEA for Community Day School, Eastside USD
- PEAs for five school sites in Clovis | Clovis CA
- PEA for redevelopment project for the City of South Gate | South Gate CA
- Phase I ESA for Arrowhead Springs Resort I | San Bernardino CA
- Phase I ESA for two Charter Schools for Green Dot Public Schools | Los Angeles CA
- Phase I and Phase II ESA for Former Service Station | Los Angeles CA
- Phase I ESAs, PEA, SSIs, and fill testing for multiple school sites, Pomona USD
- PEA and methane gas testing, Encinitas USD
- Phase I ESA and lead testing for multiple sites, Fontana USD
- Proponent's Environmental Assessment for PUC | Long Beach CA
- Initial Site Assessments for Street Widening Projects | Santa Ana CA
- Phase I ESAs for Renaissance Community Fund | Corona CA

TITLE 5/CDE RISK ASSESSMENTS

- Geohazard Assessment for Inglewood Site, Today's Fresh Start Charter School
- PEAs and Title 5 Assessments for three school sites, Redlands USD
- Title 5 Compliance Study Reports for four sites, Whittier Union High School District
- Prairie Vista Lead Testing, Hawthorne USD
- Environmental Support and Risk Assessment for school sites, San Dieguito Union High School District
- Human Health Risk Assessment School Site, Pomona USD
- Title 5 Hazard and Constraints Analysis for four school sites, Irvine USD
- Title 5 Hazard and Constraints Analysis for school site, Rialto USD

DANIELLE CLENDENING

Project Planner

Danielle is a quick study. In a relatively short period of time, she has proven herself amongst principals, senior managers, and peers to be a highly versatile planner and valuable member both our Planning and Environmental teams. On the Planning side, Danielle has shown interest and aptitude in housing and the preparation of housing studies. A highly effective researcher, analyst, and writer with strong attention to detail, Danielle is already adept at census data and statistics organization and presentation, rental housing and accessory dwelling unit (ADU) surveys, and land inventory analysis. She has significantly contributed to housing element updates for the cities of La Habra, San Dimas, Yucaipa, Palm Springs, and Moorpark.

Danielle began her professional career and also still assists the Environmental Planning and Technical Services Group with CEQA research, analysis, and writing of CEQA compliance documentation and various technical studies, including environmental site assessments, geology and hazards assessments, operations and maintenance reports, and removal action workplans and completion reports for private- and public-sector clients, including local jurisdictions, school districts and private developers throughout California.

HIGHLIGHTS OF EXPERIENCE

COMPREHENSIVE PLANNING

- La Habra Housing and Safety Elements Update | La Habra CA
- Moorpark Housing Element Update | Moorpark CA
- Palm Springs Housing Element Update | Palm Springs CA
- San Dimas Housing Element Update | San Dimas CA
- Yucaipa Housing Element Update | Yucaipa CA
- Contract Planning and CEQA Staff Assistance | Wildomar CA

ENVIRONMENTAL PLANNING

- Midtown Specific Plan EIR Addendum | Long Beach CA
- Century Villages EIR and Technical Studies | Long Beach CA
- LA Countywide Voting Systems Assessment | Los Angeles County
- Health Risk Assessment for New Child Care Facility at SR-133 | Irvine CA
- Relinquished SR 84 Complete Streets Project | Fremont CA
- Categorical Exemption for Irvine Animal Care Center Expansion | Irvine CA
- Creekside Planned Community EIR | San Juan Capistrano CA
- Whitmore Village Residential Development IS/MND | Monterey Park CA
- Penske Dealership IS/MND | Industry CA
- Moreno Elementary School Replacement IS/MND | Moreno Valley CA
- CEQA for Promenade School Site Acquisition | Dublin CA
- Grand View Elementary School Renovation IS/MND | Manhattan Beach CA
- Jackson Ranch Specific Plan EIR and Technical Services | Kings County CA
- Residential Project at 11752 Beach Boulevard | Stanton CA
- Biological Report Review for Royal Golf Course | Rowland Heights CA

EDUCATION

- Master of Urban & Regional Planning, California Polytechnic State University, Pomona
- BA, History and Minor in Anthropology, University of California, Santa Cruz

Team member since 2018

PLACEWORKS

DANIELLE CLENDENING

Project Planner

dbclendening@placeworks.com

PHASE I ENVIRONMENTAL SITE ASSESSMENTS

» Longfellow Elementary School Expansion Parcels | Riverside CA
» Phase I and Addendum for Bright Star School Site | Los Angeles CA
» Eastside School | Riverside CA
» Proposed Nuview School District Expansion | Nuevo CA
» Proposed Rise Kohyang High School | Los Angeles CA
» Granite Hills High School Expansion Parcels | Apple Valley CA
» Solana Vista Elementary School Modernization Project | Solana Beach CA
» Parcel Located at 120 East 3rd Street | Perris CA
» Baseline Parcel | Fontana CA
» Proposed Residential Development at 11752 Beach Boulevard | Stanton CA
» LaVerne Elementary Preparatory Academy | Hesperia CA
» Age Qualified Community English Road| Chino Hills CA
» Proposed School District Office | Colton CA

GEOLOGIC AND ENVIRONMENTAL HAZARD ASSESSMENTS

» Proposed Rise Kohyang High School | Los Angeles CA
» Proposed Promenade School Site | Dublin CA
» Napa Vintage High School Site | Napa CA
» Heritage Fields K-8 School #2 Site B | Irvine CA
» Potential School Site | Lake Forest CA

PRELIMINARY ENVIRONMENTAL ASSESSMENTS

» Proposed Nuview School | Nuevo CA
» Proposed Moreno Valley Elementary School-Nason Street | Moreno Valley CA
» Eastside School | Riverside CA
» Heritage Fields K-8 School #2 Site B | Irvine CA
» Wedgeworth Elementary School Site | Hacienda Heights CA

OPERATIONS AND MONITORING AND INSPECTION REPORT

» Murray Middle School-Burial Cell | Ridgecrest CA
» Gas Mitigation System Monitoring for New High School | El Segundo CA
» Hull Middle School | Torrance CA
» New Middle and Elementary School | San Jacinto CA

Appendices

This page intentionally left blank.