

Appendix I

Tribal Consultation Communications



December 7, 2020

Gabrieleno Band of Mission Indians - Kizh Nation

Andrew Salas, Chairperson
P.O. Box 393
Covina, CA, 91723
Email: admin@gabrielenoindians.org

Mayor
Neeki Moatazedi

Mayor Pro Tem
Mike James

Council Members
Dwight Robinson
Mark Tettemer
Scott Voigts

City Manager
Debra DeBruhl Rose

Dear Chairperson Salas,

The City of Lake Forest is commencing its Assembly Bill (AB) 52 and Senate Bill (SB) 18 consultation process for the Great Scott Landscape Facility General Plan Amendment 03-18-5145, Zone Change 03-18-5144, and Use Permit 03-18-5146 Project (Project). The Project site is located at 20865 Canada Road in the City of Lake Forest on Assessor's Parcel Numbers (APNs) 610-301-07, -20, and -21. An aerial map of the project site is provided as Attachment 1.

The Project applicant proposes a General Plan Amendment from Regional Park/Open Space to Light Industrial, a Zone Change from A-1 General Agriculture to M-1 Light Industrial, and a Use Permit to allow for a Contractor/Landscape business (Great Scott Landscape Facility) to locate at 20865 Canada Road. The Project proposes rehabilitation of the existing home to be used as an office for administrative functions, removal of the structures related to animal keeping, creation of parking areas for the tree service vehicles and equipment, and creation of a concrete pad for drying the wood chips generated during the day's work of cutting trees. The existing barn would remain in place and used for storage of equipment.

Serrano Creek is located adjacent to the Project site to the north and west. The Creek is within the existing floodplain; however, no construction would occur within the Creek's floodplain as part of the proposed Project. The Project would install vegetated bioswales adjacent to the Creek to treat stormwater before draining to the creek to improve existing water quality conditions. A landscaped buffer and change link fence would be installed along Linear Lane and a freestanding block wall would be installed around the outdoor chip storage area. Several trees that are either in bad health or already dead would be removed to improve aesthetics and overall safety.



A Sacred Lands File (SLF) search was conducted through the Native American Heritage Commission (NAHC). The NAHC did not identify any previously known tribal cultural resources or sacred lands within the Project area or within a mile of the Project area.

Please consider this letter as the initiation of the AB 52 and SB 18 processes. Pursuant to Public Resources Code (PRC) Section 21080.3.1(d), your organization has 30 days upon receipt of this letter to submit a written request for AB 52 consultation on the Project to the City of Lake Forest. Pursuant to Government Code (GC) 65352.3, your organization has 90 days upon receipt of this letter to provide a request for SB 18 consultation. However, we respectfully ask that requests for SB 18 consultation also be provided within 30 days, if possible.

Your comments are important to the City of Lake Forest as we move forward with this Project. In your response please identify a primary point of contact for the Tribe should consultation be desired. If you have any questions, or require additional information, please contact me at mluna@lakeforestca.gov or (949) 461-3466. Additionally, my mailing address is: 100 Civic Center Drive, Lake Forest, CA 92630.

Sincerely,

CITY OF LAKE FOREST



Marie Luna
Senior Planner

Attachments

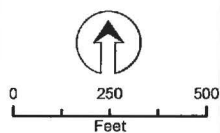
1. Aerial of Existing Site



Legend

Project Boundary

Source: ArcGIS Online World Imagery Map Service Orange County GIS Google Maps Map date: November 23, 2020.



CITY OF LAKE FOREST GREAT SCOTT LANDSCAPE FACILITY PROJECT INITIAL STUDY/MITIGATED NEGATIVE DECLARATION

Attachment 1. Project Location

De Niro Planning Group
A Land Use Planning, Design, and Environmental Firm



December 7, 2020

Gabrieleno/Tongva San Gabriel Band of Mission Indians

Anthony Morales, Chairperson
P.O. Box 693
San Gabriel, CA, 91778
Email: GTTribalcouncil@aol.com

Mayor
Neeki Moatazedi

Mayor Pro Tem
Mike James

Council Members
Dwight Robinson
Mark Tettemer
Scott Voigts

City Manager
Debra DeBruhl Rose

Dear Chairperson Morales,

The City of Lake Forest is commencing its Assembly Bill (AB) 52 and Senate Bill (SB) 18 consultation process for the Great Scott Landscape Facility General Plan Amendment 03-18-5145, Zone Change 03-18-5144, and Use Permit 03-18-5146 Project (Project). The Project site is located at 20865 Canada Road in the City of Lake Forest on Assessor's Parcel Numbers (APNs) 610-301-07, -20, and -21. An aerial map of the project site is provided as Attachment 1.

The Project applicant proposes a General Plan Amendment from Regional Park/Open Space to Light Industrial, a Zone Change from A-1 General Agriculture to M-1 Light Industrial, and a Use Permit to allow for a Contractor/Landscape business (Great Scott Landscape Facility) to locate at 20865 Canada Road. The Project proposes rehabilitation of the existing home to be used as an office for administrative functions, removal of the structures related to animal keeping, creation of parking areas for the tree service vehicles and equipment, and creation of a concrete pad for drying the wood chips generated during the day's work of cutting trees. The existing barn would remain in place and used for storage of equipment.

Serrano Creek is located adjacent to the Project site to the north and west. The Creek is within the existing floodplain; however, no construction would occur within the Creek's floodplain as part of the proposed Project. The Project would install vegetated bioswales adjacent to the Creek to treat stormwater before draining to the creek to improve existing water quality conditions. A landscaped buffer and change link fence would be installed along Linear Lane and a freestanding block wall would be installed around the outdoor chip storage area. Several trees that are either in bad health or already dead would be removed to improve aesthetics and overall safety.



A Sacred Lands File (SLF) search was conducted through the Native American Heritage Commission (NAHC). The NAHC did not identify any previously known tribal cultural resources or sacred lands within the Project area or within a mile of the Project area.

Please consider this letter as the initiation of the AB 52 and SB 18 processes. Pursuant to Public Resources Code (PRC) Section 21080.3.1(d), your organization has 30 days upon receipt of this letter to submit a written request for AB 52 consultation on the Project to the City of Lake Forest. Pursuant to Government Code (GC) 65352.3, your organization has 90 days upon receipt of this letter to provide a request for SB 18 consultation. However, we respectfully ask that requests for SB 18 consultation also be provided within 30 days, if possible.

Your comments are important to the City of Lake Forest as we move forward with this Project. In your response please identify a primary point of contact for the Tribe should consultation be desired. If you have any questions, or require additional information, please contact me at mluna@lakeforestca.gov or (949) 461-3466. Additionally, my mailing address is: 100 Civic Center Drive, Lake Forest, CA 92630.

Sincerely,

CITY OF LAKE FOREST



Marie Luna
Senior Planner

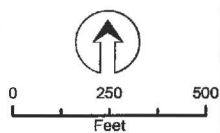
Attachments

1. Aerial of Existing Site



Legend

Project Boundary



CITY OF LAKE FOREST GREAT SCOTT LANDSCAPE FACILITY PROJECT INITIAL STUDY/MITIGATED NEGATIVE DECLARATION

Attachment 1. Project Location

Source: ArcGIS Online World Imagery Map Service; Orange County GIS; Google Maps. Map date: November 23, 2020.

De Novo Planning Group
A Land Use Planning, Design, and Environmental Firm



December 7, 2020

Gabrieleno-Tongva Tribe

Sam Dunlap

Email: TongavaTCR@gmail.com

Mayor
Neeki Moatazedi

Mayor Pro Tem
Mike James

Council Members
Dwight Robinson
Mark Tettemer
Scott Voigts

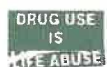
City Manager
Debra DeBruhl Rose

Dear Mr. Dunlap,

The City of Lake Forest is commencing its Assembly Bill (AB) 52 and Senate Bill (SB) 18 consultation process for the Great Scott Landscape Facility General Plan Amendment 03-18-5145, Zone Change 03-18-5144, and Use Permit 03-18-5146 Project (Project). The Project site is located at 20865 Canada Road in the City of Lake Forest on Assessor's Parcel Numbers (APNs) 610-301-07, -20, and -21. An aerial map of the project site is provided as Attachment 1.

The Project applicant proposes a General Plan Amendment from Regional Park/Open Space to Light Industrial, a Zone Change from A-1 General Agriculture to M-1 Light Industrial, and a Use Permit to allow for a Contractor/Landscape business (Great Scott Landscape Facility) to locate at 20865 Canada Road. The Project proposes rehabilitation of the existing home to be used as an office for administrative functions, removal of the structures related to animal keeping, creation of parking areas for the tree service vehicles and equipment, and creation of a concrete pad for drying the wood chips generated during the day's work of cutting trees. The existing barn would remain in place and used for storage of equipment.

Serrano Creek is located adjacent to the Project site to the north and west. The Creek is within the existing floodplain; however, no construction would occur within the Creek's floodplain as part of the proposed Project. The Project would install vegetated bioswales adjacent to the Creek to treat stormwater before draining to the creek to improve existing water quality conditions. A landscaped buffer and change link fence would be installed along Linear Lane and a freestanding block wall would be installed around the outdoor chip storage area. Several trees that are either in bad health or already dead would be removed to improve aesthetics and overall safety.



A Sacred Lands File (SLF) search was conducted through the Native American Heritage Commission (NAHC). The NAHC did not identify any previously known tribal cultural resources or sacred lands within the Project area or within a mile of the Project area.

Please consider this letter as the initiation of the AB 52 and SB 18 processes. Pursuant to Public Resources Code (PRC) Section 21080.3.1(d), your organization has 30 days upon receipt of this letter to submit a written request for AB 52 consultation on the Project to the City of Lake Forest. Pursuant to Government Code (GC) 65352.3, your organization has 90 days upon receipt of this letter to provide a request for SB 18 consultation. However, we respectfully ask that requests for SB 18 consultation also be provided within 30 days, if possible.

Your comments are important to the City of Lake Forest as we move forward with this Project. In your response please identify a primary point of contact for the Tribe should consultation be desired. If you have any questions, or require additional information, please contact me at mluna@lakeforestca.gov or (949) 461-3466. Additionally, my mailing address is: 100 Civic Center Drive, Lake Forest, CA 92630.

Sincerely,

CITY OF LAKE FOREST



Marie Luna
Senior Planner

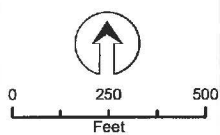
Attachments

1. Aerial of Existing Site



Legend

Project Boundary



CITY OF LAKE FOREST GREAT SCOTT LANDSCAPE FACILITY PROJECT INITIAL STUDY/MITIGATED NEGATIVE DECLARATION

Attachment 1. Project Location

Source: ArcGIS Online World Imagery Map Service; Orange County GIS; Google Maps. Map date: November 23, 2020.

De Noso Planning Group
A Land Use Planning, Design, and Environmental Firm



December 7, 2020

Gabrielino Tongva Indians of California Tribal Council

Robert Dorame, Chairperson
P.O. Box 490
Bellflower, CA, 90707
Email: gtongva@gmail.com

Mayor
Neeki Moatazedi

Mayor Pro Tem
Mike James

Council Members
Dwight Robinson
Mark Tettemer
Scott Voigts

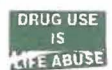
City Manager
Debra DeBruhl Rose

Dear Chairperson Dorame,

The City of Lake Forest is commencing its Assembly Bill (AB) 52 and Senate Bill (SB) 18 consultation process for the Great Scott Landscape Facility General Plan Amendment 03-18-5145, Zone Change 03-18-5144, and Use Permit 03-18-5146 Project (Project). The Project site is located at 20865 Canada Road in the City of Lake Forest on Assessor's Parcel Numbers (APNs) 610-301-07, -20, and -21. An aerial map of the project site is provided as Attachment 1.

The Project applicant proposes a General Plan Amendment from Regional Park/Open Space to Light Industrial, a Zone Change from A-1 General Agriculture to M-1 Light Industrial, and a Use Permit to allow for a Contractor/Landscape business (Great Scott Landscape Facility) to locate at 20865 Canada Road. The Project proposes rehabilitation of the existing home to be used as an office for administrative functions, removal of the structures related to animal keeping, creation of parking areas for the tree service vehicles and equipment, and creation of a concrete pad for drying the wood chips generated during the day's work of cutting trees. The existing barn would remain in place and used for storage of equipment.

Serrano Creek is located adjacent to the Project site to the north and west. The Creek is within the existing floodplain; however, no construction would occur within the Creek's floodplain as part of the proposed Project. The Project would install vegetated bioswales adjacent to the Creek to treat stormwater before draining to the creek to improve existing water quality conditions. A landscaped buffer and change link fence would be installed along Linear Lane and a freestanding block wall would be installed around the outdoor chip storage area. Several trees that are either in bad health or already dead would be removed to improve aesthetics and overall safety.



A Sacred Lands File (SLF) search was conducted through the Native American Heritage Commission (NAHC). The NAHC did not identify any previously known tribal cultural resources or sacred lands within the Project area or within a mile of the Project area.

Please consider this letter as the initiation of the AB 52 and SB 18 processes. Pursuant to Public Resources Code (PRC) Section 21080.3.1(d), your organization has 30 days upon receipt of this letter to submit a written request for AB 52 consultation on the Project to the City of Lake Forest. Pursuant to Government Code (GC) 65352.3, your organization has 90 days upon receipt of this letter to provide a request for SB 18 consultation. However, we respectfully ask that requests for SB 18 consultation also be provided within 30 days, if possible.

Your comments are important to the City of Lake Forest as we move forward with this Project. In your response please identify a primary point of contact for the Tribe should consultation be desired. If you have any questions, or require additional information, please contact me at mluna@lakeforestca.gov or (949) 461-3466. Additionally, my mailing address is: 100 Civic Center Drive, Lake Forest, CA 92630.

Sincerely,

CITY OF LAKE FOREST



Marie Luna
Senior Planner

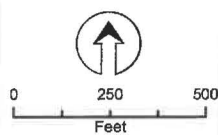
Attachments

1. Aerial of Existing Site



Legend

Project Boundary



CITY OF LAKE FOREST GREAT SCOTT LANDSCAPE FACILITY PROJECT INITIAL STUDY/MITIGATED NEGATIVE DECLARATION

Attachment 1. Project Location

Source: ArcGIS Online World Imagery Map Service; Orange County GIS; Google Maps. Map date: November 23, 2020.

De Noso Planning Group
A Land Use Planning, Design, and Environmental Firm



December 7, 2020

Gabrielino /Tongva Nation

Sandonne Goad, Chairperson
106 1/2 Judge John Aiso Street, #231
Los Angeles, CA, 90012
Email: sgoad@gabrielino-tongva.com

Mayor
Neeki Moatazedi

Mayor Pro Tem
Mike James

Council Members
Dwight Robinson
Mark Tettemer
Scott Voigts

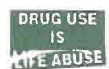
City Manager
Debra DeBruhl Rose

Dear Chairperson Goad,

The City of Lake Forest is commencing its Assembly Bill (AB) 52 and Senate Bill (SB) 18 consultation process for the Great Scott Landscape Facility General Plan Amendment 03-18-5145, Zone Change 03-18-5144, and Use Permit 03-18-5146 Project (Project). The Project site is located at 20865 Canada Road in the City of Lake Forest on Assessor's Parcel Numbers (APNs) 610-301-07, -20, and -21. An aerial map of the project site is provided as Attachment 1.

The Project applicant proposes a General Plan Amendment from Regional Park/Open Space to Light Industrial, a Zone Change from A-1 General Agriculture to M-1 Light Industrial, and a Use Permit to allow for a Contractor/Landscape business (Great Scott Landscape Facility) to locate at 20865 Canada Road. The Project proposes rehabilitation of the existing home to be used as an office for administrative functions, removal of the structures related to animal keeping, creation of parking areas for the tree service vehicles and equipment, and creation of a concrete pad for drying the wood chips generated during the day's work of cutting trees. The existing barn would remain in place and used for storage of equipment.

Serrano Creek is located adjacent to the Project site to the north and west. The Creek is within the existing floodplain; however, no construction would occur within the Creek's floodplain as part of the proposed Project. The Project would install vegetated bioswales adjacent to the Creek to treat stormwater before draining to the creek to improve existing water quality conditions. A landscaped buffer and change link fence would be installed along Linear Lane and a freestanding block wall would be installed around the outdoor chip storage area. Several trees that are either in bad health or already dead would be removed to improve aesthetics and overall safety.



A Sacred Lands File (SLF) search was conducted through the Native American Heritage Commission (NAHC). The NAHC did not identify any previously known tribal cultural resources or sacred lands within the Project area or within a mile of the Project area.

Please consider this letter as the initiation of the AB 52 and SB 18 processes. Pursuant to Public Resources Code (PRC) Section 21080.3.1(d), your organization has 30 days upon receipt of this letter to submit a written request for AB 52 consultation on the Project to the City of Lake Forest. Pursuant to Government Code (GC) 65352.3, your organization has 90 days upon receipt of this letter to provide a request for SB 18 consultation. However, we respectfully ask that requests for SB 18 consultation also be provided within 30 days, if possible.

Your comments are important to the City of Lake Forest as we move forward with this Project. In your response please identify a primary point of contact for the Tribe should consultation be desired. If you have any questions, or require additional information, please contact me at mluna@lakeforestca.gov or (949) 461-3466. Additionally, my mailing address is: 100 Civic Center Drive, Lake Forest, CA 92630.

Sincerely,

CITY OF LAKE FOREST



Marie Luna
Senior Planner

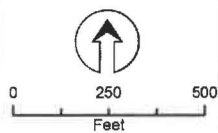
Attachments

1. Aerial of Existing Site



Legend

Project Boundary



CITY OF LAKE FOREST GREAT SCOTT LANDSCAPE FACILITY PROJECT INITIAL STUDY/MITIGATED NEGATIVE DECLARATION

Attachment 1. Project Location

Source: ArcGIS Online World Imagery Map Service; Orange County GIS; Google Maps. Map date: November 23, 2020.

De Novo Planning Group
A Land Use Planning, Design, and Environmental Firm



December 7, 2020

Gabrielino-Tongva Tribe

Charles Alvarez,
23454 Vanowen Street
West Hills, CA, 91307
Email: roadkingcharles@aol.com

Dear Mr. Alvarez,

The City of Lake Forest is commencing its Assembly Bill (AB) 52 and Senate Bill (SB) 18 consultation process for the Great Scott Landscape Facility General Plan Amendment 03-18-5145, Zone Change 03-18-5144, and Use Permit 03-18-5146 Project (Project). The Project site is located at 20865 Canada Road in the City of Lake Forest on Assessor's Parcel Numbers (APNs) 610-301-07, -20, and -21. An aerial map of the project site is provided as Attachment 1.

The Project applicant proposes a General Plan Amendment from Regional Park/Open Space to Light Industrial, a Zone Change from A-1 General Agriculture to M-1 Light Industrial, and a Use Permit to allow for a Contractor/Landscape business (Great Scott Landscape Facility) to locate at 20865 Canada Road. The Project proposes rehabilitation of the existing home to be used as an office for administrative functions, removal of the structures related to animal keeping, creation of parking areas for the tree service vehicles and equipment, and creation of a concrete pad for drying the wood chips generated during the day's work of cutting trees. The existing barn would remain in place and used for storage of equipment.

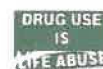
Serrano Creek is located adjacent to the Project site to the north and west. The Creek is within the existing floodplain; however, no construction would occur within the Creek's floodplain as part of the proposed Project. The Project would install vegetated bioswales adjacent to the Creek to treat stormwater before draining to the creek to improve existing water quality conditions. A landscaped buffer and change link fence would be installed along Linear Lane and a freestanding block wall would be installed around the outdoor chip storage area. Several trees that are either in bad health or already dead would be removed to improve aesthetics and overall safety.

Mayor
Neeki Moatazedi

Mayor Pro Tem
Mike James

Council Members
Dwight Robinson
Mark Tettemer
Scott Voigts

City Manager
Debra DeBruhl Rose



A Sacred Lands File (SLF) search was conducted through the Native American Heritage Commission (NAHC). The NAHC did not identify any previously known tribal cultural resources or sacred lands within the Project area or within a mile of the Project area.

Please consider this letter as the initiation of the AB 52 and SB 18 processes. Pursuant to Public Resources Code (PRC) Section 21080.3.1(d), your organization has 30 days upon receipt of this letter to submit a written request for AB 52 consultation on the Project to the City of Lake Forest. Pursuant to Government Code (GC) 65352.3, your organization has 90 days upon receipt of this letter to provide a request for SB 18 consultation. However, we respectfully ask that requests for SB 18 consultation also be provided within 30 days, if possible.

Your comments are important to the City of Lake Forest as we move forward with this Project. In your response please identify a primary point of contact for the Tribe should consultation be desired. If you have any questions, or require additional information, please contact me at mluna@lakeforestca.gov or (949) 461-3466. Additionally, my mailing address is: 100 Civic Center Drive, Lake Forest, CA 92630.

Sincerely,

CITY OF LAKE FOREST



Marie Luna
Senior Planner

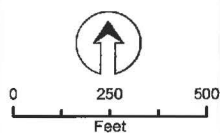
Attachments

1. Aerial of Existing Site



Legend

Project Boundary



CITY OF LAKE FOREST GREAT SCOTT LANDSCAPE FACILITY PROJECT INITIAL STUDY/MITIGATED NEGATIVE DECLARATION

Attachment 1. Project Location

Source: ArcGIS Online World Imagery Map Service; Orange County GIS; Google Maps. Map date: November 23, 2020.

De Novo Planning Group
A Land Use Planning, Design, and Environmental Firm



December 7, 2020

Juaneno Band of Mission Indians Acjachemen Nation - Romero

Heidi Lucero, Cultural Resources Director
31411-A La Matanza Street
San Juan Capistrano, CA 92675
Email: sos@juaneno.com

Mayor
Neeki Moatazedi

Mayor Pro Tem
Mike James

Council Members
Dwight Robinson
Mark Tettemer
Scott Voigts

City Manager
Debra DeBruhl Rose

Dear Ms. Lucero,

The City of Lake Forest is commencing its Assembly Bill (AB) 52 and Senate Bill (SB) 18 consultation process for the Great Scott Landscape Facility General Plan Amendment 03-18-5145, Zone Change 03-18-5144, and Use Permit 03-18-5146 Project (Project). The Project site is located at 20865 Canada Road in the City of Lake Forest on Assessor's Parcel Numbers (APNs) 610-301-07, -20, and -21. An aerial map of the project site is provided as Attachment 1.

The Project applicant proposes a General Plan Amendment from Regional Park/Open Space to Light Industrial, a Zone Change from A-1 General Agriculture to M-1 Light Industrial, and a Use Permit to allow for a Contractor/Landscape business (Great Scott Landscape Facility) to locate at 20865 Canada Road. The Project proposes rehabilitation of the existing home to be used as an office for administrative functions, removal of the structures related to animal keeping, creation of parking areas for the tree service vehicles and equipment, and creation of a concrete pad for drying the wood chips generated during the day's work of cutting trees. The existing barn would remain in place and used for storage of equipment.

Serrano Creek is located adjacent to the Project site to the north and west. The Creek is within the existing floodplain; however, no construction would occur within the Creek's floodplain as part of the proposed Project. The Project would install vegetated bioswales adjacent to the Creek to treat stormwater before draining to the creek to improve existing water quality conditions. A landscaped buffer and change link fence would be installed along Linear Lane and a freestanding block wall would be installed around the outdoor chip storage area. Several trees that are either in bad health or already dead would be removed to improve aesthetics and overall safety.



A Sacred Lands File (SLF) search was conducted through the Native American Heritage Commission (NAHC). The NAHC did not identify any previously known tribal cultural resources or sacred lands within the Project area or within a mile of the Project area.

Please consider this letter as the initiation of the AB 52 and SB 18 processes. Pursuant to Public Resources Code (PRC) Section 21080.3.1(d), your organization has 30 days upon receipt of this letter to submit a written request for AB 52 consultation on the Project to the City of Lake Forest. Pursuant to Government Code (GC) 65352.3, your organization has 90 days upon receipt of this letter to provide a request for SB 18 consultation. However, we respectfully ask that requests for SB 18 consultation also be provided within 30 days, if possible.

Your comments are important to the City of Lake Forest as we move forward with this Project. In your response please identify a primary point of contact for the Tribe should consultation be desired. If you have any questions, or require additional information, please contact me at mluna@lakeforestca.gov or (949) 461-3466. Additionally, my mailing address is: 100 Civic Center Drive, Lake Forest, CA 92630.

Sincerely,

CITY OF LAKE FOREST



Marie Luna
Senior Planner

Attachments

1. Aerial of Existing Site



Legend

Project Boundary



CITY OF LAKE FOREST GREAT SCOTT LANDSCAPE FACILITY PROJECT INITIAL STUDY/MITIGATED NEGATIVE DECLARATION

Attachment 1. Project Location

Source: ArcGIS Online World Imagery Map Service; Orange County GIS; Google Maps. Map date: November 23, 2020.

De Novo Planning Group
A Land Use Planning, Design, and Environmental Firm



December 7, 2020

Juaneño Band of Mission Indians Acjachemen Nation

Ms. Joyce Stanfield Perry
Tribal Manager
4955 Paseo Segovia
Irvine, CA 92603
Email: kaamalam@gmail.com

Mayor
Neeki Moatazedi

Mayor Pro Tem
Mike James

Council Members
Dwight Robinson
Mark Tettemer
Scott Voigts

City Manager
Debra DeBruhl Rose

Dear Ms. Perry,

The City of Lake Forest is commencing its Assembly Bill (AB) 52 and Senate Bill (SB) 18 consultation process for the Great Scott Landscape Facility General Plan Amendment 03-18-5145, Zone Change 03-18-5144, and Use Permit 03-18-5146 Project (Project). The Project site is located at 20865 Canada Road in the City of Lake Forest on Assessor's Parcel Numbers (APNs) 610-301-07, -20, and -21. An aerial map of the project site is provided as Attachment 1.

The Project applicant proposes a General Plan Amendment from Regional Park/Open Space to Light Industrial, a Zone Change from A-1 General Agriculture to M-1 Light Industrial, and a Use Permit to allow for a Contractor/Landscape business (Great Scott Landscape Facility) to locate at 20865 Canada Road. The Project proposes rehabilitation of the existing home to be used as an office for administrative functions, removal of the structures related to animal keeping, creation of parking areas for the tree service vehicles and equipment, and creation of a concrete pad for drying the wood chips generated during the day's work of cutting trees. The existing barn would remain in place and used for storage of equipment.

Serrano Creek is located adjacent to the Project site to the north and west. The Creek is within the existing floodplain; however, no construction would occur within the Creek's floodplain as part of the proposed Project. The Project would install vegetated bioswales adjacent to the Creek to treat stormwater before draining to the creek to improve existing water quality conditions. A landscaped buffer and change link fence would be installed along Linear Lane and a freestanding block wall would be installed around the outdoor



chip storage area. Several trees that are either in bad health or already dead would be removed to improve aesthetics and overall safety.

A Sacred Lands File (SLF) search was conducted through the Native American Heritage Commission (NAHC). The NAHC did not identify any previously known tribal cultural resources or sacred lands within the Project area or within a mile of the Project area.

Please consider this letter as the initiation of the AB 52 and SB 18 processes. Pursuant to Public Resources Code (PRC) Section 21080.3.1(d), your organization has 30 days upon receipt of this letter to submit a written request for AB 52 consultation on the Project to the City of Lake Forest. Pursuant to Government Code (GC) 65352.3, your organization has 90 days upon receipt of this letter to provide a request for SB 18 consultation. However, we respectfully ask that requests for SB 18 consultation also be provided within 30 days, if possible.

Your comments are important to the City of Lake Forest as we move forward with this Project. In your response please identify a primary point of contact for the Tribe should consultation be desired. If you have any questions, or require additional information, please contact me at mluna@lakeforestca.gov or (949) 461-3466. Additionally, my mailing address is: 100 Civic Center Drive, Lake Forest, CA 92630.

Sincerely,

CITY OF LAKE FOREST



Marie Luna
Senior Planner

Attachments

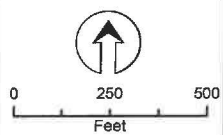
1. Aerial of Existing Site



Legend

 Project Boundary

Source: ArcGIS Online World Imagery Map Service, Orange County GIS, Google Maps Map date: November 24, 2020



CITY OF LAKE FOREST GREAT SCOTT LANDSCAPE FACILITY PROJECT INITIAL STUDY/MITIGATED NEGATIVE DECLARATION

Attachment 1. Project Location

De Noso Planning Group
A Land Use Planning, Design, and Environmental Firm



December 7, 2020

Juaneno Band of Mission Indians Acjachemen Nation - Belardes

Matias Belardes, Chairperson
32161 Avenida Los Amigos
San Juan Capistrano, CA 92675
Email: kaamalam@gmail.com

Mayor
Neeki Moatazedi

Mayor Pro Tem
Mike James

Council Members
Dwight Robinson
Mark Tettemer
Scott Voigts

City Manager
Debra DeBruhl Rose

Dear Chairperson Belardes,

The City of Lake Forest is commencing its Assembly Bill (AB) 52 and Senate Bill (SB) 18 consultation process for the Great Scott Landscape Facility General Plan Amendment 03-18-5145, Zone Change 03-18-5144, and Use Permit 03-18-5146 Project (Project). The Project site is located at 20865 Canada Road in the City of Lake Forest on Assessor's Parcel Numbers (APNs) 610-301-07, -20, and -21. An aerial map of the project site is provided as Attachment 1.

The Project applicant proposes a General Plan Amendment from Regional Park/Open Space to Light Industrial, a Zone Change from A-1 General Agriculture to M-1 Light Industrial, and a Use Permit to allow for a Contractor/Landscape business (Great Scott Landscape Facility) to locate at 20865 Canada Road. The Project proposes rehabilitation of the existing home to be used as an office for administrative functions, removal of the structures related to animal keeping, creation of parking areas for the tree service vehicles and equipment, and creation of a concrete pad for drying the wood chips generated during the day's work of cutting trees. The existing barn would remain in place and used for storage of equipment.

Serrano Creek is located adjacent to the Project site to the north and west. The Creek is within the existing floodplain; however, no construction would occur within the Creek's floodplain as part of the proposed Project. The Project would install vegetated bioswales adjacent to the Creek to treat stormwater before draining to the creek to improve existing water quality conditions. A landscaped buffer and change link fence would be installed along Linear Lane and a freestanding block wall would be installed around the outdoor chip storage area. Several trees that are either in bad health or already dead would be removed to improve aesthetics and overall safety.



A Sacred Lands File (SLF) search was conducted through the Native American Heritage Commission (NAHC). The NAHC did not identify any previously known tribal cultural resources or sacred lands within the Project area or within a mile of the Project area.

Please consider this letter as the initiation of the AB 52 and SB 18 processes. Pursuant to Public Resources Code (PRC) Section 21080.3.1(d), your organization has 30 days upon receipt of this letter to submit a written request for AB 52 consultation on the Project to the City of Lake Forest. Pursuant to Government Code (GC) 65352.3, your organization has 90 days upon receipt of this letter to provide a request for SB 18 consultation. However, we respectfully ask that requests for SB 18 consultation also be provided within 30 days, if possible.

Your comments are important to the City of Lake Forest as we move forward with this Project. In your response please identify a primary point of contact for the Tribe should consultation be desired. If you have any questions, or require additional information, please contact me at mluna@lakeforestca.gov or (949) 461-3466. Additionally, my mailing address is: 100 Civic Center Drive, Lake Forest, CA 92630.

Sincerely,

CITY OF LAKE FOREST



Marie Luna
Senior Planner

Attachments

1. Aerial of Existing Site



Legend

Project Boundary

Source: ArcGIS Online World Imagery Map Service; Orange County GIS; Google Maps. Map date: November 23, 2020



0 250 500
Feet

CITY OF LAKE FOREST GREAT SCOTT LANDSCAPE FACILITY PROJECT INITIAL STUDY/MITIGATED NEGATIVE DECLARATION

Attachment 1. Project Location

De Novo Planning Group
A Land Use Planning, Design, and Environmental Firm



December 7, 2020

Juaneno Band of Mission Indians

Sonia Johnston, Chairperson
P.O. Box 25628
Santa Ana, CA, 92799
Email: sonia.johnston@sbcglobal.net

Mayor
Neeki Moatazedi

Mayor Pro Tem
Mike James

Council Members
Dwight Robinson
Mark Tettemer
Scott Voigts

City Manager
Debra DeBruhl Rose

Dear Chairperson Johnston,

The City of Lake Forest is commencing its Assembly Bill (AB) 52 and Senate Bill (SB) 18 consultation process for the Great Scott Landscape Facility General Plan Amendment 03-18-5145, Zone Change 03-18-5144, and Use Permit 03-18-5146 Project (Project). The Project site is located at 20865 Canada Road in the City of Lake Forest on Assessor's Parcel Numbers (APNs) 610-301-07, -20, and -21. An aerial map of the project site is provided as Attachment 1.

The Project applicant proposes a General Plan Amendment from Regional Park/Open Space to Light Industrial, a Zone Change from A-1 General Agriculture to M-1 Light Industrial, and a Use Permit to allow for a Contractor/Landscape business (Great Scott Landscape Facility) to locate at 20865 Canada Road. The Project proposes rehabilitation of the existing home to be used as an office for administrative functions, removal of the structures related to animal keeping, creation of parking areas for the tree service vehicles and equipment, and creation of a concrete pad for drying the wood chips generated during the day's work of cutting trees. The existing barn would remain in place and used for storage of equipment.

Serrano Creek is located adjacent to the Project site to the north and west. The Creek is within the existing floodplain; however, no construction would occur within the Creek's floodplain as part of the proposed Project. The Project would install vegetated bioswales adjacent to the Creek to treat stormwater before draining to the creek to improve existing water quality conditions. A landscaped buffer and change link fence would be installed along Linear Lane and a freestanding block wall would be installed around the outdoor chip storage area. Several trees that are either in bad health or already dead would be removed to improve aesthetics and overall safety.



A Sacred Lands File (SLF) search was conducted through the Native American Heritage Commission (NAHC). The NAHC did not identify any previously known tribal cultural resources or sacred lands within the Project area or within a mile of the Project area.

Please consider this letter as the initiation of the AB 52 and SB 18 processes. Pursuant to Public Resources Code (PRC) Section 21080.3.1(d), your organization has 30 days upon receipt of this letter to submit a written request for AB 52 consultation on the Project to the City of Lake Forest. Pursuant to Government Code (GC) 65352.3, your organization has 90 days upon receipt of this letter to provide a request for SB 18 consultation. However, we respectfully ask that requests for SB 18 consultation also be provided within 30 days, if possible.

Your comments are important to the City of Lake Forest as we move forward with this Project. In your response please identify a primary point of contact for the Tribe should consultation be desired. If you have any questions, or require additional information, please contact me at mluna@lakeforestca.gov or (949) 461-3466. Additionally, my mailing address is: 100 Civic Center Drive, Lake Forest, CA 92630.

Sincerely,

CITY OF LAKE FOREST



Marie Luna
Senior Planner

Attachments

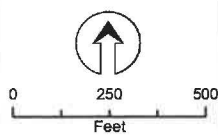
1. Aerial of Existing Site



Legend

Project Boundary

Source: ArcGIS Online World Imagery Map Service; Orange County GIS; Google Maps. Map date: November 23, 2020.



CITY OF LAKE FOREST GREAT SCOTT LANDSCAPE FACILITY PROJECT INITIAL STUDY/MITIGATED NEGATIVE DECLARATION

Attachment 1. Project Location

De Novo Planning Group
Aerial Site Planning, Design, and Environmental Form



December 7, 2020

Juaneno Band of Mission Indians Acjachemen Nation - Romero

Teresa Romero, Chairperson
31411-A La Matanza Street
San Juan Capistrano, CA 92675
Email: tromero@juaneno.com

Mayor
Neeki Moatazedi

Mayor Pro Tem
Mike James

Council Members
Dwight Robinson
Mark Tettemer
Scott Voigts

City Manager
Debra DeBruhl Rose

Dear Chairperson Romero,

The City of Lake Forest is commencing its Assembly Bill (AB) 52 and Senate Bill (SB) 18 consultation process for the Great Scott Landscape Facility General Plan Amendment 03-18-5145, Zone Change 03-18-5144, and Use Permit 03-18-5146 Project (Project). The Project site is located at 20865 Canada Road in the City of Lake Forest on Assessor's Parcel Numbers (APNs) 610-301-07, -20, and -21. An aerial map of the project site is provided as Attachment 1.

The Project applicant proposes a General Plan Amendment from Regional Park/Open Space to Light Industrial, a Zone Change from A-1 General Agriculture to M-1 Light Industrial, and a Use Permit to allow for a Contractor/Landscape business (Great Scott Landscape Facility) to locate at 20865 Canada Road. The Project proposes rehabilitation of the existing home to be used as an office for administrative functions, removal of the structures related to animal keeping, creation of parking areas for the tree service vehicles and equipment, and creation of a concrete pad for drying the wood chips generated during the day's work of cutting trees. The existing barn would remain in place and used for storage of equipment.

Serrano Creek is located adjacent to the Project site to the north and west. The Creek is within the existing floodplain; however, no construction would occur within the Creek's floodplain as part of the proposed Project. The Project would install vegetated bioswales adjacent to the Creek to treat stormwater before draining to the creek to improve existing water quality conditions. A landscaped buffer and change link fence would be installed along Linear Lane and a freestanding block wall would be installed around the outdoor chip storage area. Several trees that are either in bad health or already dead would be removed to improve aesthetics and overall safety.



A Sacred Lands File (SLF) search was conducted through the Native American Heritage Commission (NAHC). The NAHC did not identify any previously known tribal cultural resources or sacred lands within the Project area or within a mile of the Project area.

Please consider this letter as the initiation of the AB 52 and SB 18 processes. Pursuant to Public Resources Code (PRC) Section 21080.3.1(d), your organization has 30 days upon receipt of this letter to submit a written request for AB 52 consultation on the Project to the City of Lake Forest. Pursuant to Government Code (GC) 65352.3, your organization has 90 days upon receipt of this letter to provide a request for SB 18 consultation. However, we respectfully ask that requests for SB 18 consultation also be provided within 30 days, if possible.

Your comments are important to the City of Lake Forest as we move forward with this Project. In your response please identify a primary point of contact for the Tribe should consultation be desired. If you have any questions, or require additional information, please contact me at mluna@lakeforestca.gov or (949) 461-3466. Additionally, my mailing address is: 100 Civic Center Drive, Lake Forest, CA 92630.

Sincerely,

CITY OF LAKE FOREST



Marie Luna
Senior Planner

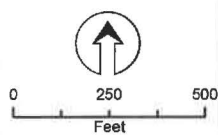
Attachments

1. Aerial of Existing Site



Legend

Project Boundary



CITY OF LAKE FOREST GREAT SCOTT LANDSCAPE FACILITY PROJECT INITIAL STUDY/MITIGATED NEGATIVE DECLARATION

Attachment 1. Project Location

Source: An GISOnline World Imagery Map Service; Orange County GIS; Google Maps. Map date: November 23, 2020.

DeNovo Planning Group
A Land Use Planning, Design, and Environmental Firm





December 7, 2020

La Jolla Band of Luiseno Indians

Fred Nelson, Chairperson
22000 Highway 76
Pauma Valley, CA, 92061

Mayor
Neeki Moatazedi

Mayor Pro Tem
Mike James

Council Members
Dwight Robinson
Mark Tettemer
Scott Voigts

City Manager
Debra DeBruhl Rose

Dear Chairperson Nelson,

The City of Lake Forest is commencing its Assembly Bill (AB) 52 and Senate Bill (SB) 18 consultation process for the Great Scott Landscape Facility General Plan Amendment 03-18-5145, Zone Change 03-18-5144, and Use Permit 03-18-5146 Project (Project). The Project site is located at 20865 Canada Road in the City of Lake Forest on Assessor's Parcel Numbers (APNs) 610-301-07, -20, and -21. An aerial map of the project site is provided as Attachment 1.

The Project applicant proposes a General Plan Amendment from Regional Park/Open Space to Light Industrial, a Zone Change from A-1 General Agriculture to M-1 Light Industrial, and a Use Permit to allow for a Contractor/Landscape business (Great Scott Landscape Facility) to locate at 20865 Canada Road. The Project proposes rehabilitation of the existing home to be used as an office for administrative functions, removal of the structures related to animal keeping, creation of parking areas for the tree service vehicles and equipment, and creation of a concrete pad for drying the wood chips generated during the day's work of cutting trees. The existing barn would remain in place and used for storage of equipment.

Serrano Creek is located adjacent to the Project site to the north and west. The Creek is within the existing floodplain; however, no construction would occur within the Creek's floodplain as part of the proposed Project. The Project would install vegetated bioswales adjacent to the Creek to treat stormwater before draining to the creek to improve existing water quality conditions. A landscaped buffer and change link fence would be installed along Linear Lane and a freestanding block wall would be installed around the outdoor chip storage area. Several trees that are either in bad health or already dead would be removed to improve aesthetics and overall safety.



A Sacred Lands File (SLF) search was conducted through the Native American Heritage Commission (NAHC). The NAHC did not identify any previously known tribal cultural resources or sacred lands within the Project area or within a mile of the Project area.

Please consider this letter as the initiation of the AB 52 and SB 18 processes. Pursuant to Public Resources Code (PRC) Section 21080.3.1(d), your organization has 30 days upon receipt of this letter to submit a written request for AB 52 consultation on the Project to the City of Lake Forest. Pursuant to Government Code (GC) 65352.3, your organization has 90 days upon receipt of this letter to provide a request for SB 18 consultation. However, we respectfully ask that requests for SB 18 consultation also be provided within 30 days, if possible.

Your comments are important to the City of Lake Forest as we move forward with this Project. In your response please identify a primary point of contact for the Tribe should consultation be desired. If you have any questions, or require additional information, please contact me at mluna@lakeforestca.gov or (949) 461-3466. Additionally, my mailing address is: 100 Civic Center Drive, Lake Forest, CA 92630.

Sincerely,

CITY OF LAKE FOREST



Marie Luna
Senior Planner

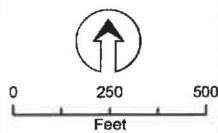
Attachments

1. Aerial of Existing Site



Legend

Project Boundary



CITY OF LAKE FOREST GREAT SCOTT LANDSCAPE FACILITY PROJECT INITIAL STUDY/MITIGATED NEGATIVE DECLARATION

Attachment 1. Project Location

Source: ArcGIS Online World Imagery Map Service; Orange County GIS; Google Maps. Map date: November 23, 2020.

De Novo Planning Group
a Land Use Planning, Design, and Environmental Firm



December 7, 2020

Pala Band of Mission Indians

Shasta Gaughen, Tribal Historic Preservation Officer
PMB 50, 35008 Pala Temecula Road
Pala, CA 92059
Email:sgaughen@palatribe.com

Mayor
Neeki Moatazedi

Mayor Pro Tem
Mike James

Council Members
Dwight Robinson
Mark Tettemer
Scott Voigts

City Manager
Debra DeBruhl Rose

Dear Ms. Gaughen,

The City of Lake Forest is commencing its Assembly Bill (AB) 52 and Senate Bill (SB) 18 consultation process for the Great Scott Landscape Facility General Plan Amendment 03-18-5145, Zone Change 03-18-5144, and Use Permit 03-18-5146 Project (Project). The Project site is located at 20865 Canada Road in the City of Lake Forest on Assessor's Parcel Numbers (APNs) 610-301-07, -20, and -21. An aerial map of the project site is provided as Attachment 1.

The Project applicant proposes a General Plan Amendment from Regional Park/Open Space to Light Industrial, a Zone Change from A-1 General Agriculture to M-1 Light Industrial, and a Use Permit to allow for a Contractor/Landscape business (Great Scott Landscape Facility) to locate at 20865 Canada Road. The Project proposes rehabilitation of the existing home to be used as an office for administrative functions, removal of the structures related to animal keeping, creation of parking areas for the tree service vehicles and equipment, and creation of a concrete pad for drying the wood chips generated during the day's work of cutting trees. The existing barn would remain in place and used for storage of equipment.

Serrano Creek is located adjacent to the Project site to the north and west. The Creek is within the existing floodplain; however, no construction would occur within the Creek's floodplain as part of the proposed Project. The Project would install vegetated bioswales adjacent to the Creek to treat stormwater before draining to the creek to improve existing water quality conditions. A landscaped buffer and change link fence would be installed along Linear Lane and a freestanding block wall would be installed around the outdoor chip storage area. Several trees that are either in bad health or already dead would be removed to improve aesthetics and overall safety.



A Sacred Lands File (SLF) search was conducted through the Native American Heritage Commission (NAHC). The NAHC did not identify any previously known tribal cultural resources or sacred lands within the Project area or within a mile of the Project area.

Please consider this letter as the initiation of the AB 52 and SB 18 processes. Pursuant to Public Resources Code (PRC) Section 21080.3.1(d), your organization has 30 days upon receipt of this letter to submit a written request for AB 52 consultation on the Project to the City of Lake Forest. Pursuant to Government Code (GC) 65352.3, your organization has 90 days upon receipt of this letter to provide a request for SB 18 consultation. However, we respectfully ask that requests for SB 18 consultation also be provided within 30 days, if possible.

Your comments are important to the City of Lake Forest as we move forward with this Project. In your response please identify a primary point of contact for the Tribe should consultation be desired. If you have any questions, or require additional information, please contact me at mluna@lakeforestca.gov or (949) 461-3466. Additionally, my mailing address is: 100 Civic Center Drive, Lake Forest, CA 92630.

Sincerely,

CITY OF LAKE FOREST



Marie Luna
Senior Planner

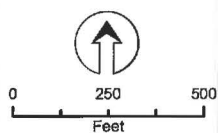
Attachments

1. Aerial of Existing Site



Legend

Project Boundary



CITY OF LAKE FOREST GREAT SCOTT LANDSCAPE FACILITY PROJECT INITIAL STUDY/MITIGATED NEGATIVE DECLARATION

Attachment 1. Project Location

Source: ArcGIS Online World Imagery Map Service; Orange County GIS; Google Maps. Map date: November 23, 2020.

DeNovo Planning Group
Land Use Planning, Design, and Environmental Permitting



December 7, 2020

Pauma Band of Luiseno Indians

Temet Aguilar, Chairperson
P.O. Box 369
Pauma Valley, CA, 92061
Email: bennaecalac@aol.com

Mayor
Neeki Moatazedi

Mayor Pro Tem
Mike James

Council Members
Dwight Robinson
Mark Tettemer
Scott Voigts

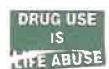
City Manager
Debra DeBruhl Rose

Dear Chairperson Aguilar,

The City of Lake Forest is commencing its Assembly Bill (AB) 52 and Senate Bill (SB) 18 consultation process for the Great Scott Landscape Facility General Plan Amendment 03-18-5145, Zone Change 03-18-5144, and Use Permit 03-18-5146 Project (Project). The Project site is located at 20865 Canada Road in the City of Lake Forest on Assessor's Parcel Numbers (APNs) 610-301-07, -20, and -21. An aerial map of the project site is provided as Attachment 1.

The Project applicant proposes a General Plan Amendment from Regional Park/Open Space to Light Industrial, a Zone Change from A-1 General Agriculture to M-1 Light Industrial, and a Use Permit to allow for a Contractor/Landscape business (Great Scott Landscape Facility) to locate at 20865 Canada Road. The Project proposes rehabilitation of the existing home to be used as an office for administrative functions, removal of the structures related to animal keeping, creation of parking areas for the tree service vehicles and equipment, and creation of a concrete pad for drying the wood chips generated during the day's work of cutting trees. The existing barn would remain in place and used for storage of equipment.

Serrano Creek is located adjacent to the Project site to the north and west. The Creek is within the existing floodplain; however, no construction would occur within the Creek's floodplain as part of the proposed Project. The Project would install vegetated bioswales adjacent to the Creek to treat stormwater before draining to the creek to improve existing water quality conditions. A landscaped buffer and change link fence would be installed along Linear Lane and a freestanding block wall would be installed around the outdoor chip storage area. Several trees that are either in bad health or already dead would be removed to improve aesthetics and overall safety.



A Sacred Lands File (SLF) search was conducted through the Native American Heritage Commission (NAHC). The NAHC did not identify any previously known tribal cultural resources or sacred lands within the Project area or within a mile of the Project area.

Please consider this letter as the initiation of the AB 52 and SB 18 processes. Pursuant to Public Resources Code (PRC) Section 21080.3.1(d), your organization has 30 days upon receipt of this letter to submit a written request for AB 52 consultation on the Project to the City of Lake Forest. Pursuant to Government Code (GC) 65352.3, your organization has 90 days upon receipt of this letter to provide a request for SB 18 consultation. However, we respectfully ask that requests for SB 18 consultation also be provided within 30 days, if possible.

Your comments are important to the City of Lake Forest as we move forward with this Project. In your response please identify a primary point of contact for the Tribe should consultation be desired. If you have any questions, or require additional information, please contact me at mluna@lakeforestca.gov or (949) 461-3466. Additionally, my mailing address is: 100 Civic Center Drive, Lake Forest, CA 92630.

Sincerely,

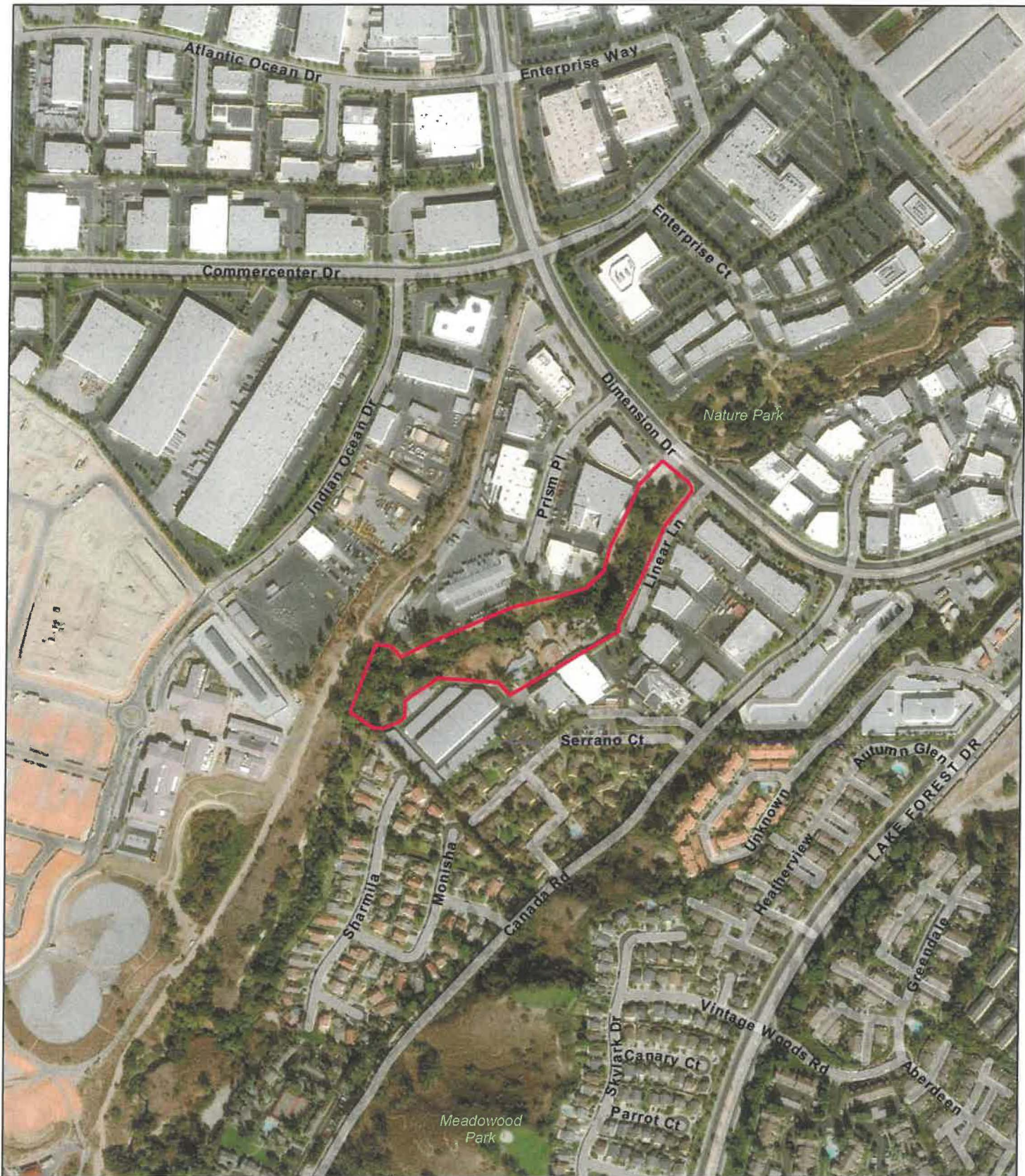
CITY OF LAKE FOREST



Marie Luna
Senior Planner

Attachments

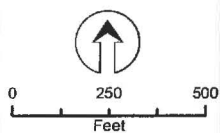
1. Aerial of Existing Site



Legend

 Project Boundary

Source: ArcGIS Online World Imagery Map Service; Orange County GIS; Google Maps; Map date: November 23, 2020.



CITY OF LAKE FOREST GREAT SCOTT LANDSCAPE FACILITY PROJECT INITIAL STUDY/MITIGATED NEGATIVE DECLARATION

Attachment 1. Project Location

De Novo Planning Group
A Land Use Planning, Design, and Environmental Firm



December 7, 2020

San Luis Rey Band of Mission Indians

San Luis Rey, Tribal Council
1889 Sunset Drive
Vista, CA, 92081
Email: cjmojado@slrmissionindians.org

Mayor
Neeki Moatazedi

Mayor Pro Tem
Mike James

Council Members
Dwight Robinson
Mark Tettemer
Scott Voigts

City Manager
Debra DeBruhl Rose

Dear Tribal Council,

The City of Lake Forest is commencing its Assembly Bill (AB) 52 and Senate Bill (SB) 18 consultation process for the Great Scott Landscape Facility General Plan Amendment 03-18-5145, Zone Change 03-18-5144, and Use Permit 03-18-5146 Project (Project). The Project site is located at 20865 Canada Road in the City of Lake Forest on Assessor's Parcel Numbers (APNs) 610-301-07, -20, and -21. An aerial map of the project site is provided as Attachment 1.

The Project applicant proposes a General Plan Amendment from Regional Park/Open Space to Light Industrial, a Zone Change from A-1 General Agriculture to M-1 Light Industrial, and a Use Permit to allow for a Contractor/Landscape business (Great Scott Landscape Facility) to locate at 20865 Canada Road. The Project proposes rehabilitation of the existing home to be used as an office for administrative functions, removal of the structures related to animal keeping, creation of parking areas for the tree service vehicles and equipment, and creation of a concrete pad for drying the wood chips generated during the day's work of cutting trees. The existing barn would remain in place and used for storage of equipment.

Serrano Creek is located adjacent to the Project site to the north and west. The Creek is within the existing floodplain; however, no construction would occur within the Creek's floodplain as part of the proposed Project. The Project would install vegetated bioswales adjacent to the Creek to treat stormwater before draining to the creek to improve existing water quality conditions. A landscaped buffer and change link fence would be installed along Linear Lane and a freestanding block wall would be installed around the outdoor chip storage area. Several trees that are either in bad health or already dead would be removed to improve aesthetics and overall safety.



A Sacred Lands File (SLF) search was conducted through the Native American Heritage Commission (NAHC). The NAHC did not identify any previously known tribal cultural resources or sacred lands within the Project area or within a mile of the Project area.

Please consider this letter as the initiation of the AB 52 and SB 18 processes. Pursuant to Public Resources Code (PRC) Section 21080.3.1(d), your organization has 30 days upon receipt of this letter to submit a written request for AB 52 consultation on the Project to the City of Lake Forest. Pursuant to Government Code (GC) 65352.3, your organization has 90 days upon receipt of this letter to provide a request for SB 18 consultation. However, we respectfully ask that requests for SB 18 consultation also be provided within 30 days, if possible.

Your comments are important to the City of Lake Forest as we move forward with this Project. In your response please identify a primary point of contact for the Tribe should consultation be desired. If you have any questions, or require additional information, please contact me at mluna@lakeforestca.gov or (949) 461-3466. Additionally, my mailing address is: 100 Civic Center Drive, Lake Forest, CA 92630.

Sincerely,

CITY OF LAKE FOREST



Marie Luna
Senior Planner

Attachments

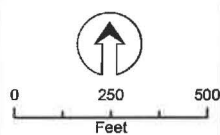
1. Aerial of Existing Site



Legend

Project Boundary

Source: ArcGIS Online World Imagery Map Service; Orange County GIS; Google Maps. Map date: November 22, 2020



CITY OF LAKE FOREST GREAT SCOTT LANDSCAPE FACILITY PROJECT INITIAL STUDY/MITIGATED NEGATIVE DECLARATION

Attachment 1. Project Location

Dr. Nexo Planning Group
A Land Use Planning, Design, and Environmental Firm



December 7, 2020

Santa Rosa Band of Cahuilla Indians

Lovina Redner, Tribal Chair
P.O. Box 391820
Anza, CA, 92539
Email: lsaul@santarosa-nsn.gov

Mayor
Neeki Moatazedi

Mayor Pro Tem
Mike James

Council Members
Dwight Robinson
Mark Tettemer
Scott Voigts

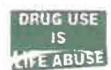
City Manager
Debra DeBruhl Rose

Dear Chair Redner,

The City of Lake Forest is commencing its Assembly Bill (AB) 52 and Senate Bill (SB) 18 consultation process for the Great Scott Landscape Facility General Plan Amendment 03-18-5145, Zone Change 03-18-5144, and Use Permit 03-18-5146 Project (Project). The Project site is located at 20865 Canada Road in the City of Lake Forest on Assessor's Parcel Numbers (APNs) 610-301-07, -20, and -21. An aerial map of the project site is provided as Attachment 1.

The Project applicant proposes a General Plan Amendment from Regional Park/Open Space to Light Industrial, a Zone Change from A-1 General Agriculture to M-1 Light Industrial, and a Use Permit to allow for a Contractor/Landscape business (Great Scott Landscape Facility) to locate at 20865 Canada Road. The Project proposes rehabilitation of the existing home to be used as an office for administrative functions, removal of the structures related to animal keeping, creation of parking areas for the tree service vehicles and equipment, and creation of a concrete pad for drying the wood chips generated during the day's work of cutting trees. The existing barn would remain in place and used for storage of equipment.

Serrano Creek is located adjacent to the Project site to the north and west. The Creek is within the existing floodplain; however, no construction would occur within the Creek's floodplain as part of the proposed Project. The Project would install vegetated bioswales adjacent to the Creek to treat stormwater before draining to the creek to improve existing water quality conditions. A landscaped buffer and change link fence would be installed along Linear Lane and a freestanding block wall would be installed around the outdoor chip storage area. Several trees that are either in bad health or already dead would be removed to improve aesthetics and overall safety.



A Sacred Lands File (SLF) search was conducted through the Native American Heritage Commission (NAHC). The NAHC did not identify any previously known tribal cultural resources or sacred lands within the Project area or within a mile of the Project area.

Please consider this letter as the initiation of the AB 52 and SB 18 processes. Pursuant to Public Resources Code (PRC) Section 21080.3.1(d), your organization has 30 days upon receipt of this letter to submit a written request for AB 52 consultation on the Project to the City of Lake Forest. Pursuant to Government Code (GC) 65352.3, your organization has 90 days upon receipt of this letter to provide a request for SB 18 consultation. However, we respectfully ask that requests for SB 18 consultation also be provided within 30 days, if possible.

Your comments are important to the City of Lake Forest as we move forward with this Project. In your response please identify a primary point of contact for the Tribe should consultation be desired. If you have any questions, or require additional information, please contact me at mluna@lakeforestca.gov or (949) 461-3466. Additionally, my mailing address is: 100 Civic Center Drive, Lake Forest, CA 92630.

Sincerely,

CITY OF LAKE FOREST



Marie Luna
Senior Planner

Attachments

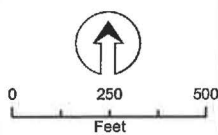
1. Aerial of Existing Site



Legend

Project Boundary

Source: ArcGIS Online World Imagery Map Service; Orange County GIS; Google Maps. Map date: November 23, 2020.



CITY OF LAKE FOREST GREAT SCOTT LANDSCAPE FACILITY PROJECT INITIAL STUDY/MITIGATED NEGATIVE DECLARATION

Attachment 1. Project Location

De Niro Planning Group
3 Land Use Planning, Design, and Environmental Services



December 7, 2020

Soboba Band of Luiseño Indians

Mr. Joseph Ontiveros
Cultural Resource Director
P.O. Box 487
San Jacinto, CA 92581
Email: jontiveros@soboba-nsn.gov

Mayor
Neeki Moatazedi

Mayor Pro Tem
Mike James

Council Members
Dwight Robinson
Mark Tettemer
Scott Voigts

City Manager
Debra DeBruhl Rose

Dear Mr. Ontiveros,

The City of Lake Forest is commencing its Assembly Bill (AB) 52 and Senate Bill (SB) 18 consultation process for the Great Scott Landscape Facility General Plan Amendment 03-18-5145, Zone Change 03-18-5144, and Use Permit 03-18-5146 Project (Project). The Project site is located at 20865 Canada Road in the City of Lake Forest on Assessor's Parcel Numbers (APNs) 610-301-07, -20, and -21. An aerial map of the project site is provided as Attachment 1.

The Project applicant proposes a General Plan Amendment from Regional Park/Open Space to Light Industrial, a Zone Change from A-1 General Agriculture to M-1 Light Industrial, and a Use Permit to allow for a Contractor/Landscape business (Great Scott Landscape Facility) to locate at 20865 Canada Road. The Project proposes rehabilitation of the existing home to be used as an office for administrative functions, removal of the structures related to animal keeping, creation of parking areas for the tree service vehicles and equipment, and creation of a concrete pad for drying the wood chips generated during the day's work of cutting trees. The existing barn would remain in place and used for storage of equipment.

Serrano Creek is located adjacent to the Project site to the north and west. The Creek is within the existing floodplain; however, no construction would occur within the Creek's floodplain as part of the proposed Project. The Project would install vegetated bioswales adjacent to the Creek to treat stormwater before draining to the creek to improve existing water quality conditions. A landscaped buffer and change link fence would be installed along Linear Lane and a freestanding block wall would be installed around the outdoor



chip storage area. Several trees that are either in bad health or already dead would be removed to improve aesthetics and overall safety.

A Sacred Lands File (SLF) search was conducted through the Native American Heritage Commission (NAHC). The NAHC did not identify any previously known tribal cultural resources or sacred lands within the Project area or within a mile of the Project area.

Please consider this letter as the initiation of the AB 52 and SB 18 processes. Pursuant to Public Resources Code (PRC) Section 21080.3.1(d), your organization has 30 days upon receipt of this letter to submit a written request for AB 52 consultation on the Project to the City of Lake Forest. Pursuant to Government Code (GC) 65352.3, your organization has 90 days upon receipt of this letter to provide a request for SB 18 consultation. However, we respectfully ask that requests for SB 18 consultation also be provided within 30 days, if possible.

Your comments are important to the City of Lake Forest as we move forward with this Project. In your response please identify a primary point of contact for the Tribe should consultation be desired. If you have any questions, or require additional information, please contact me at mluna@lakeforestca.gov or (949) 461-3466. Additionally, my mailing address is: 100 Civic Center Drive, Lake Forest, CA 92630.

Sincerely,

CITY OF LAKE FOREST



Marie Luna
Senior Planner

Attachments

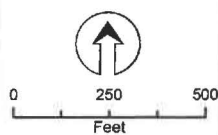
1. Aerial of Existing Site



Legend

Project Boundary

Source: ArcGIS Online World Imagery Map Service; Orange County GIS; Google Maps. Map date: November 23, 2020.



CITY OF LAKE FOREST GREAT SCOTT LANDSCAPE FACILITY PROJECT INITIAL STUDY/MITIGATED NEGATIVE DECLARATION

Attachment 1. Project Location

De Novo Planning Group
A Land Use Planning, Design, and Environmental Firm



December 7, 2020

Soboba Band of Luiseno Indians

Scott Cozart, Chairperson
P. O. Box 487
San Jacinto, CA, 92583
Email: jontiveros@soboba-nsn.gov

Mayor
Neeki Moatazedi

Mayor Pro Tem
Mike James

Council Members
Dwight Robinson
Mark Tettemer
Scott Voigts

City Manager
Debra DeBruhl Rose

Dear Chairperson Cozart,

The City of Lake Forest is commencing its Assembly Bill (AB) 52 and Senate Bill (SB) 18 consultation process for the Great Scott Landscape Facility General Plan Amendment 03-18-5145, Zone Change 03-18-5144, and Use Permit 03-18-5146 Project (Project). The Project site is located at 20865 Canada Road in the City of Lake Forest on Assessor's Parcel Numbers (APNs) 610-301-07, -20, and -21. An aerial map of the project site is provided as Attachment 1.

The Project applicant proposes a General Plan Amendment from Regional Park/Open Space to Light Industrial, a Zone Change from A-1 General Agriculture to M-1 Light Industrial, and a Use Permit to allow for a Contractor/Landscape business (Great Scott Landscape Facility) to locate at 20865 Canada Road. The Project proposes rehabilitation of the existing home to be used as an office for administrative functions, removal of the structures related to animal keeping, creation of parking areas for the tree service vehicles and equipment, and creation of a concrete pad for drying the wood chips generated during the day's work of cutting trees. The existing barn would remain in place and used for storage of equipment.

Serrano Creek is located adjacent to the Project site to the north and west. The Creek is within the existing floodplain; however, no construction would occur within the Creek's floodplain as part of the proposed Project. The Project would install vegetated bioswales adjacent to the Creek to treat stormwater before draining to the creek to improve existing water quality conditions. A landscaped buffer and change link fence would be installed along Linear Lane and a freestanding block wall would be installed around the outdoor chip storage area. Several trees that are either in bad health or already dead would be removed to improve aesthetics and overall safety.



A Sacred Lands File (SLF) search was conducted through the Native American Heritage Commission (NAHC). The NAHC did not identify any previously known tribal cultural resources or sacred lands within the Project area or within a mile of the Project area.

Please consider this letter as the initiation of the AB 52 and SB 18 processes. Pursuant to Public Resources Code (PRC) Section 21080.3.1(d), your organization has 30 days upon receipt of this letter to submit a written request for AB 52 consultation on the Project to the City of Lake Forest. Pursuant to Government Code (GC) 65352.3, your organization has 90 days upon receipt of this letter to provide a request for SB 18 consultation. However, we respectfully ask that requests for SB 18 consultation also be provided within 30 days, if possible.

Your comments are important to the City of Lake Forest as we move forward with this Project. In your response please identify a primary point of contact for the Tribe should consultation be desired. If you have any questions, or require additional information, please contact me at mluna@lakeforestca.gov or (949) 461-3466. Additionally, my mailing address is: 100 Civic Center Drive, Lake Forest, CA 92630.

Sincerely,

CITY OF LAKE FOREST



Marie Luna
Senior Planner

Attachments

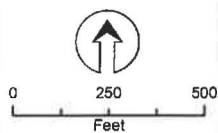
1. Aerial of Existing Site



Legend

Project Boundary

Source: ArcGIS Online World Imagery Map Service; Orange County GIS; Google Maps. Map date: November 23, 2020.



CITY OF LAKE FOREST GREAT SCOTT LANDSCAPE FACILITY PROJECT INITIAL STUDY/MITIGATED NEGATIVE DECLARATION

Attachment 1. Project Location

De Novo Planning Group
3 Land Use Planning, Design, and Environmental Form



December 7, 2020

Torres Martinez Desert Cahuilla Indians

Mr. Michael Mirelez
Cultural Resource Coordinator
P.O. Box 1160
Thermal, CA 92274
Email: mmirelez@tmdci.org

Mayor
Neeki Moatazedi

Mayor Pro Tem
Mike James

Council Members
Dwight Robinson
Mark Tettemer
Scott Voigts

City Manager
Debra DeBruhl Rose

Dear Mr. Mirelez,

The City of Lake Forest is commencing its Assembly Bill (AB) 52 and Senate Bill (SB) 18 consultation process for the Great Scott Landscape Facility General Plan Amendment 03-18-5145, Zone Change 03-18-5144, and Use Permit 03-18-5146 Project (Project). The Project site is located at 20865 Canada Road in the City of Lake Forest on Assessor's Parcel Numbers (APNs) 610-301-07, -20, and -21. An aerial map of the project site is provided as Attachment 1.

The Project applicant proposes a General Plan Amendment from Regional Park/Open Space to Light Industrial, a Zone Change from A-1 General Agriculture to M-1 Light Industrial, and a Use Permit to allow for a Contractor/Landscape business (Great Scott Landscape Facility) to locate at 20865 Canada Road. The Project proposes rehabilitation of the existing home to be used as an office for administrative functions, removal of the structures related to animal keeping, creation of parking areas for the tree service vehicles and equipment, and creation of a concrete pad for drying the wood chips generated during the day's work of cutting trees. The existing barn would remain in place and used for storage of equipment.

Serrano Creek is located adjacent to the Project site to the north and west. The Creek is within the existing floodplain; however, no construction would occur within the Creek's floodplain as part of the proposed Project. The Project would install vegetated bioswales adjacent to the Creek to treat stormwater before draining to the creek to improve existing water quality conditions. A landscaped buffer and change link fence would be installed along Linear Lane and a freestanding block wall would be installed around the outdoor



chip storage area. Several trees that are either in bad health or already dead would be removed to improve aesthetics and overall safety.


A Sacred Lands File (SLF) search was conducted through the Native American Heritage Commission (NAHC). The NAHC did not identify any previously known tribal cultural resources or sacred lands within the Project area or within a mile of the Project area.

Please consider this letter as the initiation of the AB 52 and SB 18 processes. Pursuant to Public Resources Code (PRC) Section 21080.3.1(d), your organization has 30 days upon receipt of this letter to submit a written request for AB 52 consultation on the Project to the City of Lake Forest. Pursuant to Government Code (GC) 65352.3, your organization has 90 days upon receipt of this letter to provide a request for SB 18 consultation. However, we respectfully ask that requests for SB 18 consultation also be provided within 30 days, if possible.

Your comments are important to the City of Lake Forest as we move forward with this Project. In your response please identify a primary point of contact for the Tribe should consultation be desired. If you have any questions, or require additional information, please contact me at mluna@lakeforestca.gov or (949) 461-3466. Additionally, my mailing address is: 100 Civic Center Drive, Lake Forest, CA 92630.

Sincerely,

CITY OF LAKE FOREST



Marie Luna
Senior Planner

Attachments

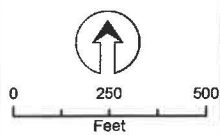
1. Aerial of Existing Site



Legend

 Project Boundary

Source: ArcGIS Online World Imagery Map Service; Orange County GIS; Google Maps. Map date: November 23, 2020.



CITY OF LAKE FOREST GREAT SCOTT LANDSCAPE FACILITY PROJECT INITIAL STUDY/MITIGATED NEGATIVE DECLARATION

Attachment 1. Project Location

De Novo Planning Group
A Land Use Planning, Design, and Environmental Firm



December 7, 2020

United Auburn Indian Community of the Auburn Rancheria

Mr. Gene Whitehouse, Chairman
10720 Indian Hill Road
Auburn, CA 95603

Mayor
Neeki Moatazedi

Mayor Pro Tem
Mike James

Council Members
Dwight Robinson
Mark Tettemer
Scott Voigts

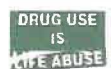
City Manager
Debra DeBruhl Rose

Dear Chairman Whitehouse,

The City of Lake Forest is commencing its Assembly Bill (AB) 52 and Senate Bill (SB) 18 consultation process for the Great Scott Landscape Facility General Plan Amendment 03-18-5145, Zone Change 03-18-5144, and Use Permit 03-18-5146 Project (Project). The Project site is located at 20865 Canada Road in the City of Lake Forest on Assessor's Parcel Numbers (APNs) 610-301-07, -20, and -21. An aerial map of the project site is provided as Attachment 1.

The Project applicant proposes a General Plan Amendment from Regional Park/Open Space to Light Industrial, a Zone Change from A-1 General Agriculture to M-1 Light Industrial, and a Use Permit to allow for a Contractor/Landscape business (Great Scott Landscape Facility) to locate at 20865 Canada Road. The Project proposes rehabilitation of the existing home to be used as an office for administrative functions, removal of the structures related to animal keeping, creation of parking areas for the tree service vehicles and equipment, and creation of a concrete pad for drying the wood chips generated during the day's work of cutting trees. The existing barn would remain in place and used for storage of equipment.

Serrano Creek is located adjacent to the Project site to the north and west. The Creek is within the existing floodplain; however, no construction would occur within the Creek's floodplain as part of the proposed Project. The Project would install vegetated bioswales adjacent to the Creek to treat stormwater before draining to the creek to improve existing water quality conditions. A landscaped buffer and change link fence would be installed along Linear Lane and a freestanding block wall would be installed around the outdoor chip storage area. Several trees that are either in bad health or already dead would be removed to improve aesthetics and overall safety.



A Sacred Lands File (SLF) search was conducted through the Native American Heritage Commission (NAHC). The NAHC did not identify any previously known tribal cultural resources or sacred lands within the Project area or within a mile of the Project area.

Please consider this letter as the initiation of the AB 52 and SB 18 processes. Pursuant to Public Resources Code (PRC) Section 21080.3.1(d), your organization has 30 days upon receipt of this letter to submit a written request for AB 52 consultation on the Project to the City of Lake Forest. Pursuant to Government Code (GC) 65352.3, your organization has 90 days upon receipt of this letter to provide a request for SB 18 consultation. However, we respectfully ask that requests for SB 18 consultation also be provided within 30 days, if possible.

Your comments are important to the City of Lake Forest as we move forward with this Project. In your response please identify a primary point of contact for the Tribe should consultation be desired. If you have any questions, or require additional information, please contact me at mluna@lakeforestca.gov or (949) 461-3466. Additionally, my mailing address is: 100 Civic Center Drive, Lake Forest, CA 92630.

Sincerely,

CITY OF LAKE FOREST



Marie Luna
Senior Planner

Attachments

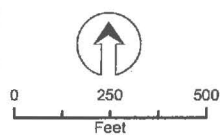
1. Aerial of Existing Site



Legend

Project Boundary

Source: ArcGIS Online World Imagery Map Service; Orange County GIS: Google Maps. Map date: November 23, 2020.



CITY OF LAKE FOREST GREAT SCOTT LANDSCAPE FACILITY PROJECT INITIAL STUDY/MITIGATED NEGATIVE DECLARATION

Attachment 1. Project Location

De Novo Planning Group
A Land Use Planning, Design, and Environmental Firm





December 7, 2020

United Auburn Indian Community of the Auburn Rancheria

Mr. Jason Camp
Tribal Historic Preservation Officer
10720 Indian Hill Road
Auburn, CA 95603
Email: jcamp@auburnrancheria.com

Mayor
Neeki Moatazedi

Mayor Pro Tem
Mike James

Council Members
Dwight Robinson
Mark Tettemer
Scott Voigts

City Manager
Debra DeBruhl Rose

Dear Mr. Camp,

The City of Lake Forest is commencing its Assembly Bill (AB) 52 and Senate Bill (SB) 18 consultation process for the Great Scott Landscape Facility General Plan Amendment 03-18-5145, Zone Change 03-18-5144, and Use Permit 03-18-5146 Project (Project). The Project site is located at 20865 Canada Road in the City of Lake Forest on Assessor's Parcel Numbers (APNs) 610-301-07, -20, and -21. An aerial map of the project site is provided as Attachment 1.

The Project applicant proposes a General Plan Amendment from Regional Park/Open Space to Light Industrial, a Zone Change from A-1 General Agriculture to M-1 Light Industrial, and a Use Permit to allow for a Contractor/Landscape business (Great Scott Landscape Facility) to locate at 20865 Canada Road. The Project proposes rehabilitation of the existing home to be used as an office for administrative functions, removal of the structures related to animal keeping, creation of parking areas for the tree service vehicles and equipment, and creation of a concrete pad for drying the wood chips generated during the day's work of cutting trees. The existing barn would remain in place and used for storage of equipment.

Serrano Creek is located adjacent to the Project site to the north and west. The Creek is within the existing floodplain; however, no construction would occur within the Creek's floodplain as part of the proposed Project. The Project would install vegetated bioswales adjacent to the Creek to treat stormwater before draining to the creek to improve existing water quality conditions. A landscaped buffer and change link fence would be installed along Linear Lane and a freestanding block wall would be installed around the outdoor



chip storage area. Several trees that are either in bad health or already dead would be removed to improve aesthetics and overall safety.

A Sacred Lands File (SLF) search was conducted through the Native American Heritage Commission (NAHC). The NAHC did not identify any previously known tribal cultural resources or sacred lands within the Project area or within a mile of the Project area.

Please consider this letter as the initiation of the AB 52 and SB 18 processes. Pursuant to Public Resources Code (PRC) Section 21080.3.1(d), your organization has 30 days upon receipt of this letter to submit a written request for AB 52 consultation on the Project to the City of Lake Forest. Pursuant to Government Code (GC) 65352.3, your organization has 90 days upon receipt of this letter to provide a request for SB 18 consultation. However, we respectfully ask that requests for SB 18 consultation also be provided within 30 days, if possible.

Your comments are important to the City of Lake Forest as we move forward with this Project. In your response please identify a primary point of contact for the Tribe should consultation be desired. If you have any questions, or require additional information, please contact me at mluna@lakeforestca.gov or (949) 461-3466. Additionally, my mailing address is: 100 Civic Center Drive, Lake Forest, CA 92630.

Sincerely,

CITY OF LAKE FOREST



Marie Luna
Senior Planner

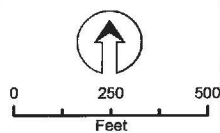
Attachments

1. Aerial of Existing Site



Legend

Project Boundary



CITY OF LAKE FOREST GREAT SCOTT LANDSCAPE FACILITY PROJECT INITIAL STUDY/MITIGATED NEGATIVE DECLARATION

Attachment 1. Project Location

Source: ArcGIS Online World Imagery Map Service; Orange County GIS; Google Maps. Map date: November 23, 2020.

De Novo Planning Group
A Land Use Planning, Design, and Environmental Firm



December 7, 2020

United Auburn Indian Community of the Auburn Rancheria

Mr. Marcos Guerrero
Cultural Resources Manager
10720 Indian Hill Road
Auburn, CA 95603
Email: mguerrero@auburnrancheria.com

Mayor
Neeki Moatazedi

Mayor Pro Tem
Mike James

Council Members
Dwight Robinson
Mark Tettemer
Scott Voigts

City Manager
Debra DeBruhl Rose

Dear Mr. Guerrero,

The City of Lake Forest is commencing its Assembly Bill (AB) 52 and Senate Bill (SB) 18 consultation process for the Great Scott Landscape Facility General Plan Amendment 03-18-5145, Zone Change 03-18-5144, and Use Permit 03-18-5146 Project (Project). The Project site is located at 20865 Canada Road in the City of Lake Forest on Assessor's Parcel Numbers (APNs) 610-301-07, -20, and -21. An aerial map of the project site is provided as Attachment 1.

The Project applicant proposes a General Plan Amendment from Regional Park/Open Space to Light Industrial, a Zone Change from A-1 General Agriculture to M-1 Light Industrial, and a Use Permit to allow for a Contractor/Landscape business (Great Scott Landscape Facility) to locate at 20865 Canada Road. The Project proposes rehabilitation of the existing home to be used as an office for administrative functions, removal of the structures related to animal keeping, creation of parking areas for the tree service vehicles and equipment, and creation of a concrete pad for drying the wood chips generated during the day's work of cutting trees. The existing barn would remain in place and used for storage of equipment.

Serrano Creek is located adjacent to the Project site to the north and west. The Creek is within the existing floodplain; however, no construction would occur within the Creek's floodplain as part of the proposed Project. The Project would install vegetated bioswales adjacent to the Creek to treat stormwater before draining to the creek to improve existing water quality conditions. A landscaped buffer and change link fence would be installed along Linear Lane and a freestanding block wall would be installed around the outdoor



chip storage area. Several trees that are either in bad health or already dead would be removed to improve aesthetics and overall safety.


A Sacred Lands File (SLF) search was conducted through the Native American Heritage Commission (NAHC). The NAHC did not identify any previously known tribal cultural resources or sacred lands within the Project area or within a mile of the Project area.

Please consider this letter as the initiation of the AB 52 and SB 18 processes. Pursuant to Public Resources Code (PRC) Section 21080.3.1(d), your organization has 30 days upon receipt of this letter to submit a written request for AB 52 consultation on the Project to the City of Lake Forest. Pursuant to Government Code (GC) 65352.3, your organization has 90 days upon receipt of this letter to provide a request for SB 18 consultation. However, we respectfully ask that requests for SB 18 consultation also be provided within 30 days, if possible.

Your comments are important to the City of Lake Forest as we move forward with this Project. In your response please identify a primary point of contact for the Tribe should consultation be desired. If you have any questions, or require additional information, please contact me at mluna@lakeforestca.gov or (949) 461-3466. Additionally, my mailing address is: 100 Civic Center Drive, Lake Forest, CA 92630.

Sincerely,

CITY OF LAKE FOREST



Marie Luna
Senior Planner

Attachments

1. Aerial of Existing Site



Legend

Project Boundary

Source: ArcGIS Online World Imagery Map Service; Orange County GIS; Google Maps. Map date: November 23, 2020.



0 250 500
Feet

CITY OF LAKE FOREST GREAT SCOTT LANDSCAPE FACILITY PROJECT INITIAL STUDY/MITIGATED NEGATIVE DECLARATION

Attachment 1. Project Location

De Novo Planning Group
A Land Use Planning, Design, and Environmental Firm



NATIVE AMERICAN HERITAGE COMMISSION

December 1, 2020

Starla Barker
City of Lake Forest

Via Email to: sbarker@denovoplanning.com

CHAIRPERSON
Laura Miranda
Luiseño

VICE CHAIRPERSON
Reginald Pagaling
Chumash

SECRETARY
Merri Lopez-Keifer
Luiseño

PARLIAMENTARIAN
Russell Attebery
Karuk

COMMISSIONER
Marshall McKay
Wintun

COMMISSIONER
William Mungary
Paiute/White Mountain
Apache

COMMISSIONER
Julie Tumamait-Stenslie
Chumash

COMMISSIONER
[Vacant]

COMMISSIONER
[Vacant]

EXECUTIVE SECRETARY
Christina Snider
Pomo

NAHC HEADQUARTERS
1550 Harbor Boulevard
Suite 100
West Sacramento,
California 95691
(916) 373-3710
nahc@nahc.ca.gov
NAHC.ca.gov

Re: Native American Consultation, Pursuant to Senate Bill 18, Government Code §65352.3 and §65352.4, Great Scott Landscape Facility Project, Orange County

Dear Ms. Barker:

Attached is a consultation list of tribes with traditional lands or cultural places located within the boundaries of the above referenced counties.

Government Code §65352.3 and §65352.4 require local governments to consult with California Native American tribes identified by the Native American Heritage Commission (NAHC) for the purpose of avoiding, protecting, and/or mitigating impacts to cultural places when creating or amending General Plans, Specific Plans and Community Plans.

The law does not preclude initiating consultation with the tribes that are culturally and traditionally affiliated within your jurisdiction. The NAHC believes that this is the best practice to ensure that tribes are consulted commensurate with the intent of the law.

The NAHC also believes that agencies should also include with their notification letters, information regarding any cultural resources assessment that has been completed on the area of potential effect (APE), such as:

1. The results of any record search that may have been conducted at an Information Center of the California Historical Resources Information System (CHRIS), including, but not limited to:
 - A listing of any and all known cultural resources that have already been recorded or are adjacent to the APE, such as known archaeological sites;
 - Copies of any and all cultural resource records and study reports that may have been provided by the Information Center as part of the records search response;
 - Whether the records search indicates a low, moderate or high probability that unrecorded cultural resources are located in the APE; and
 - If a survey is recommended by the Information Center to determine whether previously unrecorded cultural resources are present.
2. The results of any archaeological inventory survey that was conducted, including:
 - Any report that may contain site forms, site significance, and suggested mitigation measures.

All information regarding site locations, Native American human remains, and associated funerary objects should be in a separate confidential addendum, and not be made available for public disclosure in accordance with Government Code §6254.10.

3. The result of the Sacred Lands File (SLF) check conducted through the Native American Heritage Commission was negative.
4. Any ethnographic studies conducted for any area including all or part of the APE; and
5. Any geotechnical reports regarding all or part of the APE.

Lead agencies should be aware that records maintained by the NAHC and CHRIS are not exhaustive. A tribe may be the only source of information regarding the existence of a tribal cultural resource.

This information will aid tribes in determining whether to request formal consultation. In the event, that they do, having the information beforehand will help to facilitate the consultation process.

If you receive notification of change of addresses and phone numbers from tribes, please notify the NAHC. With your assistance, we are able to assure that our consultation list remains current.

If you have any questions or need additional information, please contact me at my email address:

Andrew.Green@nahc.ca.gov.

Sincerely,

A handwritten signature in cursive script that reads "Andrew Green".

Andrew Green
Cultural Resources Analyst

Attachment

**Native American Heritage Commission
Tribal Consultation List
Orange County
12/1/2020**

Gabrieleno Band of Mission Indians - Kizh Nation

Andrew Salas, Chairperson
P.O. Box 393
Covina, CA, 91723
Phone: (626) 926 - 4131
admin@gabrielenoindians.org

Gabrieleno

Juaneno Band of Mission Indians Acjachemen Nation - Belardes

Matias Belardes, Chairperson
32161 Avenida Los Amigos
San Juan Capistrano, CA, 92675
Phone: (949) 293 - 8522
kaamalam@gmail.com

Juaneno

Gabrieleno/Tongva San Gabriel Band of Mission Indians

Anthony Morales, Chairperson
P.O. Box 693
San Gabriel, CA, 91778
Phone: (626) 483 - 3564
Fax: (626) 286-1262
GTTribalcouncil@aol.com

Gabrieleno

Juaneno Band of Mission Indians Acjachemen Nation - Romero

Heidi Lucero, Cultural Resources Director
31411-A La Matanza Street
San Juan Capistrano, CA, 92675
Phone: (949) 488 - 3484
sos@juaneno.com

Juaneno

Gabrielino /Tongva Nation

Sandonne Goad, Chairperson
106 1/2 Judge John Aiso St.,
#231
Los Angeles, CA, 90012
Phone: (951) 807 - 0479
sgoad@gabrielino-tongva.com

Gabrielino

Juaneno Band of Mission Indians Acjachemen Nation - Romero

Teresa Romero, Chairperson
31411-A La Matanza Street
San Juan Capistrano, CA, 92675
Phone: (949) 488 - 3484
Fax: (949) 488-3294
tromero@juaneno.com

Juaneno

Gabrielino Tongva Indians of California Tribal Council

Robert Dorame, Chairperson
P.O. Box 490
Bellflower, CA, 90707
Phone: (562) 761 - 6417
Fax: (562) 761-6417
gtongva@gmail.com

Gabrielino

La Jolla Band of Luiseno Indians

Fred Nelson, Chairperson
22000 Highway 76
Pauma Valley, CA, 92061
Phone: (760) 742 - 3771

Luiseno

Gabrielino-Tongva Tribe

Charles Alvarez,
23454 Vanowen Street
West Hills, CA, 91307
Phone: (310) 403 - 6048
roadkingcharles@aol.com

Gabrielino

Pala Band of Mission Indians

Shasta Gaughen, Tribal Historic Preservation Officer
PMB 50, 35008 Pala Temecula Rd.
Pala, CA, 92059
Phone: (760) 891 - 3515
Fax: (760) 742-3189
sgaughen@palatribe.com

Cupeno
Luiseno

Juaneno Band of Mission Indians

Sonia Johnston, Chairperson
P.O. Box 25628
Santa Ana, CA, 92799
sonia.johnston@sbcglobal.net

Juaneno

This list is current only as of the date of this document. Distribution of this list does not relieve any person of statutory responsibility as defined in Section 7050.5 of the Health and Safety Code, Section 5097.94 of the Public Resources Code and Section 6097.98 of the Public Resources Code and section 5097.98 of the Public Resources Code.

This list is only applicable for consultation with Native American tribes under Government Code Sections 65352.3 and 65352.4 et seq for the proposed Great Scott Landscape Facility Project, Orange County.

**Native American Heritage Commission
Tribal Consultation List
Orange County
12/1/2020**

Pauma Band of Luiseno Indians

Temet Aguilar, Chairperson
P.O. Box 369 Luiseno
Pauma Valley, CA, 92061
Phone: (760) 742 - 1289
Fax: (760) 742-3422
bennaecalac@aol.com

San Luis Rey Band of Mission Indians

San Luis Rey, Tribal Council
1889 Sunset Drive Luiseno
Vista, CA, 92081
Phone: (760) 724 - 8505
Fax: (760) 724-2172
cjmojado@slrmissionindians.org

Santa Rosa Band of Cahuilla Indians

Lovina Redner, Tribal Chair
P.O. Box 391820 Cahuilla
Anza, CA, 92539
Phone: (951) 659 - 2700
Fax: (951) 659-2228
Isaul@santarosa-nsn.gov

Soboba Band of Luiseno Indians

Scott Cozart, Chairperson
P. O. Box 487 Cahuilla
San Jacinto, CA, 92583 Luiseno
Phone: (951) 654 - 2765
Fax: (951) 654-4198
jontiveros@soboba-nsn.gov

This list is current only as of the date of this document. Distribution of this list does not relieve any person of statutory responsibility as defined in Section 7050.5 of the Health and Safety Code, Section 5097.94 of the Public Resources Code and Section 6097.98 of the Public Resources Code and section 5097.98 of the Public Resources Code.

This list is only applicable for consultation with Native American tribes under Government Code Sections 65352.3 and 65352.4 et seq for the proposed Great Scott Landscape Facility Project, Orange County.